

U. S. DEPARTMENT OF COMMERCE
R. P. LAMONT, Secretary
BUREAU OF NAVIGATION
A. J. TYRER, Commissioner

MERCHANT VESSELS


OF THE

UNITED STATES

(Including Yachts and Government Vessels)



YEAR ENDED JUNE 30, 1931



UNITED STATES
GOVERNMENT PRINTING OFFICE
WASHINGTON : 1931

LETTER OF TRANSMITTAL

DEPARTMENT OF COMMERCE,
BUREAU OF NAVIGATION,
Washington, July 1, 1931.

SIR: In compliance with the provisions of the act of Congress approved July 5, 1884, establishing the Bureau of Navigation, and directing that the "Commissioner of Navigation shall annually prepare and publish a list of vessels of the United States belonging to the commercial marine, specifying the official number, signal letters, name, rig, tonnage, home port, and place and date of building of every vessel, distinguishing in such list sailing vessels from such as may be propelled by steam or other motive power," the sixty-third annual list of such vessels is herewith submitted. It is the forty-eighth annual list prepared by the Bureau of Navigation and brings the record of the merchant vessels of the United States down to June 30, 1931.

Signal letters are awarded to seagoing vessels of the United States and, upon application made through a collector of customs, they will be granted to yachts and, in particular cases, to other vessels. Such letters are requisite in order to afford the means of recognition by signals at sea.

Another volume, entitled "Seagoing Vessels of the United States," has been prepared especially for the use of signal stations and masters of seagoing vessels, in which the vessels are arranged in the order of their signal letters. It contains the names of all merchant vessels, yachts, and Government vessels which have signal letters.

Very truly yours,

A. J. TYRER, *Commissioner.*

To Hon. ROBERT P. LAMONT,
Secretary of Commerce.

CONTENTS

	Page
Explanations and abbreviations.....	6
Merchant vessels:	
Steam.....	8
Motor.....	202
Sailing.....	565
Unrigged.....	606
Yachts:	
Steam.....	766
Motor.....	768
Sailing.....	874
Unrigged (houseboats).....	876
Index to compound names.....	878
Owners of one or more rigged vessels of 100 gross tons and over.....	895
Vessels officially numbered but not documented, June 30, 1931.....	932
Vessels lost during year.....	938
Vessels sold to aliens during year.....	942
Vessels abandoned, reduced below 5 tons, etc., during year.....	943
Oil-burning steam vessels of 500 gross tons and over.....	950
Vessels measured under Panama and Suez Canal rules.....	961
Table of Distances in Nautical Miles between the principal American and Foreign Ports:	
I. Distances from East Coast Ports of North and South America.....	980
II. Distances from West Coast Ports of North and South America.....	982
Names of builders and locations of shipyards at which steam, motor, and sailing vessels of 100 gross tons and over were built and documented from January 1, 1920 to June 30, 1931.....	984
Government vessels:	
United States Navy.....	1000
United States Army—	
Quartermaster Corps.....	1012
Engineer Corps.....	1018
Ordnance Department.....	1029
Treasury Department—	
Public Health Service.....	1029
Coast Guard.....	1031
Department of Commerce—	
Bureau of Lighthouses.....	1038
Coast and Geodetic Survey.....	1042
Bureau of Fisheries.....	1043
Bureau of Navigation.....	1043
Department of Labor—	
Bureau of Immigration.....	1044
Interior Department—	
Reclamation Service.....	1044
Department of Agriculture—	
Bureau of Public Roads, District 11, Juneau, Alaska.....	1045
Alaska Game Commission, Juneau, Alaska.....	1045
Bureau of Biological Survey.....	1045
Forest Service, Region 3, Tongass, National Forest.....	1046
Forest Service, Region 8, Chugach, National Forest.....	1046
Vessels owned and employed by the Panama Canal or the Panama Railroad Co.....	1047
Philippine Islands vessels.....	1051

OFFICIAL NUMBERS

Original plan followed in awarding official numbers

Rigged vessels			Unrigged vessels		
Letter	Original numbers	New numbers	Letter	Original numbers	New numbers
A	1- 1999	105000-109999	A	29000-30999	
B	2000- 3999	160000-160999	B	31000-32999	
C	4000- 5999	125000-129999	C	33000-34999	
D	6000- 6999	157000-159999	D	35000-35999	
E	7000- 8999	135000-139999	E	36000-36999	
F	9000- 9999	120000-124999	F	37000-38999	
G	10000-10999	85000- 89999	G	39000-41999	
H	11000-11999	95000- 99999	H	42000-43999	
I	12000-12499	100000-104999	I	44000-44999	
J	12500-13999	75000- 79999	J	45000-46999	
K	14000-14499	161000-161499	K	47000-47999	
L	14500-15999	140000-144999	L	48000-49999	
M	16000-17999	90000- 94999	M	50000-51999	
N	18000-18799	130000-134999	N	52000-52999	67000
O	18800-19499	155000-156999	O	53000-53999	
P	19500-20499	150000-154999	P	54000-54999	
Q	20500-20999		Q	55000-55999	
R	21000-21999	110000-114999	R	56000-56999	
S	22000-23999	115000-119999	S	57000-58999	
T	24000-24999	145000-149999	T	59000-59999	
U	25000-25499		U	60000-60999	
V	25500-25999	161500-161999	V	61000-61999	
W	26000-26999	80000- 84999	W	62000-64499	
X	27000-27499		X	64500-64999	
Y	27500-27999		Y	65000-65999	
Z	28000-28999		Z	66000-66999	

Plan adopted July 1, 1903

Rigged vessels		Unrigged vessels	
Letter	New number	Letter	New number
A to Z	200000	A to Z	162000

REGISTER DIMENSIONS—STATUTORY LENGTH, BREADTH, DEPTH, AND HEIGHT OF VESSELS

The registry of every vessel shall express her length and breadth, together with her depth and the height under the third or spar deck, which shall be ascertained in the following manner: The tonnage deck, in vessels having three or more decks to the hull, shall be the second deck from below; in all other cases the upper deck of the hull is to be the tonnage deck. The length from the fore part of the outer planking on the side of the stem to the after part of the main stern post of screw steamers and to the after part of the rudderpost of all other vessels measured on the top of the tonnage deck shall be accounted the vessel's length. The breadth of the broadest part on the outside of the vessel shall be accounted the vessel's breadth of beam. A measure from the underside of the tonnage-deck plank, amidships, to the ceiling of the hold (average thickness), shall be accounted the depth of hold. If the vessel has a third deck, then the height from the top of the tonnage-deck plank to the underside of the upper-deck plank shall be accounted as the height under the spar deck. All measurements to be taken in feet and fractions of feet, and all fractions of feet shall be expressed in decimals. (Revised Statutes, sec. 4150.)

EXPLANATIONS AND ABBREVIATIONS

Merchant vessels of the United States contains the name of every American merchant vessel and yacht which had an uncanceled document (register, enrollment, or license) on June 30, of the year of its publication.

Official number.—A number awarded to every merchant vessel and yacht of the United States. It is permanently marked on the main beam and is retained throughout the life of the vessel.

Signal letters.—Four letters awarded to every seagoing vessel and yacht to afford means of recognition by signals at sea. They may be found in the vessel's marine document.

Rig.—The rig abbreviations used in this publication are:

Brg. = barge.	El. s. = electric screw.	Ol. s. = oil screw.	Slp. = sloop.
Bgn. = brigantine	Ga. c. = gas catamaran	Ol. w. = oil stern-wheel.	St. c. = steam catamaran
Bk. = bark.	Ga. p. = gas side-wheel.	Sq. b. = schooner barge.	St. p. = steam side-wheel.
Bkn. = barkentine.	Ga. s. = gas screw.	Sch. = schooner.	St. w. = steam stern-wheel.
Cat. = catboat.	Ga. w. = gas stern-wheel.	Scw. = scow.	St. s. = steam screw.
Cnl. = canal boat.	H. bt. = houseboat.	Shp. = ship	Ywl. = yawl.
Drg. = dredge.	Ol. p. = oil side-wheel.	Sl. b. = sloop barge.	

Oil or gas engine.—Each motor vessel propelled by an engine in which the fuel is ignited by the heat generated wholly from compression of air in the cylinders (Diesel type), or from such heat and additional outside heat when this is not sufficient (semi-Diesel type), is indicated by *ol.* (ol. p., ol. s., ol. w.); and each motor vessel propelled by an engine in which the fuel is ignited by a spark is indicated by *ga.* (ga. p., ga. s., ga. w.).

Electrically driven vessels are reported in the list of Steam Vessels when the dynamos are actuated by steam turbines and in the list of Motor Vessels when actuated by oil engines.

Name of vessel.—The name of each vessel is printed exactly as it appears in the marine document and on the vessel, with the exception of the capitals and italics noted in the next paragraph. A footnote shows the former name if there was one, and the order in which the names were borne if the vessel had more than one name.

Material of hull.—The name of each steel vessel is printed in SMALL CAPITALS, each iron vessel in italics, and each wooden vessel in roman.

Oil fuel.—Each steam vessel fitted for burning oil is indicated by a □.

Radio equipment.—Each vessel equipped with radio transmitting apparatus is indicated by a ⊙ if in addition it has a direction finder (radio compass), it is indicated by a ⊕; if with a direction finder but without radio transmitting apparatus, it is indicated by a △.

Classification. A † indicates that the vessel so marked is classed by the American Bureau of Shipping.

Gross tonnage.—The capacity of the spaces within the frames or ceiling of the hull of a vessel and of the closed-in spaces above deck available for cargo, stores, passengers, or crew, with certain specified exemptions, expressed in tons of 100 cubic feet.

Net tonnage.—The net or register tonnage is the remainder after deducting from the gross tonnage the spaces occupied by the propelling machinery (including allowances for fuel), crew quarters, master's cabin, and navigation spaces.

Dimensions.—The register (not the tonnage) dimensions are given, in feet and teaths. They are defined on the preceding page.

Year of build.—This is the year of completion of the vessel, as shown by the builder's certificate. If the year of building is not known and the year of rebuilding is given, it is preceded by the letter *r.*

† Authorized to carry not to exceed 10 persons additional to crew.

Service.—The particular trade or business in which the vessel is engaged. The abbreviations are:

Obl. = cable.	Frb. = fire boat.	Pld. = pile driving.	Whl. = whale fishing.
Cnl. = canal.	Frt. = freight.	Pit. = pilot boat.	Wld. = welding.
Cod. = cod and mackerel fishing.	Fsh. = fishing. ¹	Ptl. = patrol boat.	Wrk. = wrecking.
Ctl. = cattle.	Lgt. = lighterling.	Ref. = refrigerator.	Yct. = yachting.
Drg. = dredging.	Msc. = miscellaneous.	Tnk. = tanker.	
Elr. = elevator.	Oys. = oystering.	Tow. = towing.	
Fer. = ferry.	Pas. = passenger.	Wat. = water boat.	

Crew.—The number given in the marine document. It does not include the master.

¹ Except cod, mackerel, and whale.

Explanations and Abbreviations

7

Horsepower.—The figures in this column represent the horsepower reported when the vessel was new or when the present engine was installed; *b* means brake horsepower (internal-combustion engine), and *s* means shaft horsepower (steam turbine engine); figures not preceded by a letter represent indicated horsepower.

Name of owner.—The name of the sole or, if there are two or more owners, the name of the managing owner is given. If the sole or managing owner is a corporation, the corporate name is given, except that the definite article is omitted when it forms part of the name. The abbreviation in parentheses following the name of a corporation indicates the State in which the corporation is chartered.

Home port.—This is the place where the permanent document of a vessel issues. Each bill of sale, conveyance, mortgage, assignment of mortgage, or hypothecation should be recorded at the home port given in the latest marine document.

Address.—The business address. It is a post office in the district in which the home port is located.

MERCHANT VESSELS OF STEAM

[For explanations and abbreviations, see p. 6]

Line No.	Official No.	Signal letters	Rig	Name of vessel	Tonnage		Dimensions			When built	Where built
					Gross	Net	Length	Breadth	Depth		
							Feet	Feet	Feet		
1	201921		St. o.	A. BALDWIN	199	199	217.0	58.9	7.5	1905	Jeffersonville, Ind.
2	207074		St. s.	A. A. AUGUSTUS	6,390	4,869	504.0	54.0	30.0	1909	Lorain, Ohio
3	107037		St. s.	A. B. COVINGTON	71	33	65.5	18.1	8.1	1893	Washington, N. C.
4	230671		St. w.	A. B. KNISLEY	43	28	30.8	18.1	2.3	1931	Kansas City, Mo.
5	222532	MFKJ	St. s.	A. B. POTTER	284	193	110.8	23.2	10.8	1910	Philadelphia, Pa.
6	216298		St. w.	A. B. SHEETS	173	112	120.5	28.0	4.0	1918	Dravosburg, Pa.
7	215979	LJQM	St. s.	A. O. BEDFORD	9,485	5,899	500.0	68.0	28.0	1918	San Francisco, Calif.
8	111345		St. w.	A. O. INGERSOLL, jr.	128	128	119.0	27.1	5.6	1901	Higginsport, Ohio
9	225200		St. w.	A. O. JAYNES	148	148	125.0	30.0	4.3	1925	Grafton, Ill.
10	106518		St. s.	A. O. ROSE	150	75	100.0	22.0	9.6	1888	Philadelphia, Pa.
11	54525		St. s.	A. D. MACBETH	3,640	2,596	375.0	46.0	26.7	1897	Cleveland, Ohio
12	218158		St. s.	A. D. MACGILL	193	100	104.5	29.5	8.7	1919	Milford, Del.
13	205126		St. s.	A. E. NETTLETON	6,286	5,006	525.0	55.3	32.0	1908	Wyandotte, Mich.
14	105780		St. p.	A. F. BEACH	173	120	88.0	43.0	9.2	1878	Athens, N. Y.
15	226492		St. s.	A. F. HARVEY	7,973	6,352	588.3	60.0	27.8	1927	River Rouge, Mich.
16	157374		St. s.	A. F. MERRELL	31	15	54.6	13.9	5.5	1893	South Norwalk, Conn.
17	203303		St. s.	A. G. BIGELOW	40	27	74.0	20.4	6.0	1906	Scranton, Miss.
18	209585		St. s.	A. G. PRENTISS	46	25	68.8	17.2	7.3	1912	Kennebunk, Me.
19	218026	LRCD	St. s.	A. G. WELLS	418	190	142.0	27.5	14.6	1919	Superior, Wis.
20	200333		St. s.	A. H. FERRERT	4,111	3,005	420.0	50.0	26.0	1903	do.
21	150223		St. s.	A. H. HANSCOM	54	27	68.7	17.5	8.1	1881	Brooklyn, N. Y.
22	107798		St. s.	A. H. PAYSON	163	92	109.5	24.0	12.0	1902	Oakland, Calif.
23	222872		St. s.	A. H. PITZ	52	35	69.8	18.0	8.5	1923	Manitowoc, Wis.
24	223369		St. w.	A. I. BAKER	140	140	125.8	28.0	5.0	1923	Mound City, Ill.
25	81642		St. s.	A. L. BISSO	434	295	134.5	26.0	16.2	1899	Philadelphia, Pa.
26	220873	MOBK	St. s.	A. L. KENT	6,030	3,744	394.1	55.1	31.0	1920	Bath, Me.
27	218729	LSJT	St. s.	A. L. WALKER	427	187	142.0	27.6	14.8	1919	Superior, Wis.
28	207504		St. s.	A. M. BYERS	6,364	4,841	504.0	54.0	30.0	1910	Cleveland, Ohio
29	107836		St. c.	A. M. HALLIDAY	207	207	121.0	59.0	7.7	1903	Jeffersonville, Ind.
30	203714		St. s.	A. M. SCOTT	168	108	150.9	28.0	5.8	1906	Charleston, W. Va.
31	222326		St. w.	A. O. ACKARD	364	290	147.5	33.4	5.2	1922	Ambridge, Pa.
32	203726		St. w.	A. R. BUDD	149	149	145.2	26.7	5.2	1908	Marietta, Ohio
33	95563		St. s.	A. S. SHERMAN	75	41	71.0	19.6	8.4	1879	Communipaw, N. J.
34	204804		St. s.	A. T. KINNEY	6,323	4,686	504.0	54.0	26.9	1908	Bay City, Mich.
35	105145		St. s.	A. T. SERRELL	71	48	78.7	17.2	7.0	1871	Bordentown, N. J.
36	106025		St. s.	A. W. COLTON	92	48	81.0	18.0	10.0	1881	Buffalo, N. Y.
37	209271		St. s.	A. W. LUEBKE	34	23	61.7	15.0	8.1	1911	Sturgeon Bay, Wis.
38	107267		St. s.	A. W. OSBORNE	3,826	2,630	403.0	48.0	24.3	1897	Cleveland, Ohio
39	212338		St. s.	A. and M. LINK	18	12	45.0	13.5	5.5	1914	Charlevoix, Mich.
40	211345	LDBR	St. s.	A. BROOKE TAYLOR	295	159	146.0	23.3	11.0	1913	Wilmington, Del.
41	212612	LDRJ	St. s.	A. ABANGAREZ	4,572	2,806	378.8	50.3	29.1	1909	Belfast, Ireland
42	223710		St. w.	ABBIGALE	30	30	77.0	16.5	2.8	1924	Shawneetown, Ill.
43	219477	LVHN	St. s.	ABERCOS	6,076	3,729	401.4	53.2	31.9	1920	Vancouver, Wash.
44	209852	LCJS	St. s.	ABERDEEN	116	59	88.0	19.0	11.5	1912	Seattle, Wash.
45	204588		St. s.	ABNER C. HARDING	98	34	74.0	20.0	11.6	1907	Chicago, Ill.
46	218801	LSPD	St. s.	ABRAHAM LINCOLN	7,660	4,867	439.6	60.2	33.7	1919	Gloucester City, N. J.
47	200103		St. s.	ABRAM S. HEWITT	223	151	110.0	24.4	12.6	1903	Camden, N. J.
48	215986	LJQR	St. s.	ABBAROKA	5,698	3,546	409.6	54.1	27.1	1918	Seattle, Wash.
49	229739		St. s.	ABSBLEY	76	51	74.8	18.8	8.5	1916	Solomon Island, Md.
50	218268	LRNM	St. s.	ACE	2,616	1,611	251.0	43.6	26.2	1919	Lorain, Ohio
51	216077		St. s.	ACKERMAN BROS.	147	100	98.3	27.7	8.1	1918	Toltenville, N. Y.
52	214173	LQCM	St. s.	ACME	6,878	4,304	435.0	66.0	32.0	1916	San Francisco, Calif.
53	106912		St. s.	Active	60	30	69.0	18.0	8.5	1892	Philadelphia, Pa.
54	205239		St. s.	ADAM E. CORNELIUS	4,900	3,736	420.0	52.0	24.0	1908	St. Clair, Mich.

1 Formerly U. S. Q. M. C. Gen. D. S. Stanley.
 2 Formerly St. s. General D. S. Stanley.
 3 Formerly St. w. Sam Barnum.
 4 Formerly a Robt. Taylor.
 5 Formerly b W. T. Smoot.
 6 Formerly c Convoy.
 7 Formerly St. s. Polynesia.

8 Formerly St. s. Margaret.
 9 Formerly St. s. Dexter H. Cole.
 10 Formerly St. s. Hukey.
 11 Formerly St. s. a Wisconsin.
 12 Formerly St. s. b A. F. Harvey.
 13 Formerly a Pontiac.
 14 Formerly b Ed. F. Murray.

THE UNITED STATES

VESSELS

[For explanations and abbreviations, see p. 6]

Line No.	Service	Crew	Horsepower	Name of owner	Home port	Address of owner
1	Fer.	11	280	Bisso Ferry Co. (La.)	New Orleans, La.	171 Walnut Street.
2	Frt.	23	1,760	Pioneer Steamship Co. (Ohio)	Cleveland, Ohio	1508 Rockefeller Building.
3	Tow.	5	225	Arundel Corporation (Md.)	Baltimore, Md.	Pier 2, East Pratt Street.
4	Tow.	2	40	Alvin Knisley	Kansas City, Mo.	Sibley, Mo.
5	Tow.	15	500	Jacksonville Forwarding Co. (Fla.)	Jacksonville, Fla.	Foot Laura Street.
6	Tow.	13	400	Hillman Transportation Co. (Pa.)	Pittsburgh, Pa.	First National Building.
7	Tnk.	49	3,300	Standard Shipping Co. (Del.)	Wilmington, Del.	7 West Tenth Street.
8	Tow.	11	750	Ohio River Co. (Ohio)	Cincinnati, Ohio	128 East Sixth Street.
9	Pas.	8	250	Greenville Bridge & Ferry Co. (Del.)	Memphis, Tenn.	Greenville, Miss.
10	Frt.	17	390	Baltimore & Ohio R. R. Co. (Md.)	Baltimore, Md.	Baltimore and Charles Sts.
11	Frt.	22	1,150	Buckeye S. S. Co. (Ohio)	Cleveland, Ohio	Rockefeller Building.
12	Frt.	6	250	Crane Co. (Ill. and Conn.)	Bridgeport, Conn.	South Avenue.
13	Frt.	22	1,800	Great Lakes Steamship Co. (Del.)	Oswego, N. Y.	Syracuse, N. Y.
14	Fer.	5	200	Village of Catskill (N. Y.)	Albany, N. Y.	Catskill, N. Y.
15	Frt.	30	2,200	Pittsburgh Steamship Co. (W. Va.)	Duluth, Minn.	Wolvin Building.
16	Frt.	4	35	Arthur L. Wickberg	Perth Amboy, N. J.	39 State Street.
17	Tow.	9	254	Richmond Sand & Gravel Corporation (Va.)	Norfolk, Va.	434 West York Street.
18	Tow.	4	150	Saco River Towing Co. (Me.)	Portland, Me.	Biddeford, Me.
19	Tow.	6	800	Atchison, Topeka & Santa Fe Railway Co. (Kans.)	San Francisco, Calif.	114 Sansome Street.
20	Frt.	23	1,400	Pittsburgh Steamship Co. (W. Va.)	Duluth, Minn.	Wolvin Building.
21	Tow.	9	250	Hudson River Navigation Corporation (Del.)	New York, N. Y.	Pier 32, North River.
22	Tow.	8	800	Atchison, Topeka & Santa Fe Ry. Co. (Kans.)	San Francisco, Calif.	114 Sansome Street.
23	Tow.	8	140	McMullen & Pitz Construction Co. (Wis.)	Milwaukee, Wis.	Mantowoc, Wis.
24	Tow.	5	600	Ayer & Lord Barge Co. (Ind.)	Evansville, Ind.	Old National Bank Building.
25	Tow.	20	1,500	New Orleans Coal & Bisso Towboat Co. (Del.)	New Orleans, La.	United Fruit Building.
26	Frt.	24	2,200	Mystic Steamship Co. (Trustee)	Boston, Mass.	250 Stuart Street.
27	Tow.	21	850	Eastern Transportation Co. (Del.)	Wilmington, Del.	Ford Building.
28	Frt.	22	1,760	Reles Steamship Co. (Del.)	do.	7 West Tenth Street.
29	Fer.	9	450	Algiers Public Service Co. (La.)	New Orleans, La.	Canal Street Ferry House.
30	Tow.	14	500	Inland and Coastwise Waterways Service.	do.	c/o Mississippi-Warrior Service.
31	Tow.	16	750	Carnegie Steel Co. (Del.)	Pittsburgh, Pa.	Carnegie Building.
32	Tow.	16	415	Costanzo Transportation Co. (W. Va.)	do.	Wheeling, W. Va.
33	Tow.	5	92	Tug Sherman Corporation (N. Y.)	Albany, N. Y.	Coxsackie, N. Y.
34	Frt.	28	1,800	Kinney Steamship Co. (Ohio)	Cleveland, Ohio	Rockefeller Building.
35	Fsh.	27	140	Tallman & Mack Fish & Trap Co. (R. I.)	Newport, R. I.	89 Long Wharf.
36	Tow.	8	325	Fabiola H. Jacques	Detroit, Mich.	River Rouge, Mich.
37	Tow.	3	60	Goodrich Transit Co. (Del.)	Duluth, Minn.	South Duluth, Minn.
38	Frt.	25	1,425	Wilson Transit Co. (Ohio)	Cleveland, Ohio	Rockefeller Building.
39	Fsh.	4	50	Frank Left	Grand Haven, Mich.	St. James, Mich.
40	Fsh.	28	500	Colonna's Shipyard (Va.)	Norfolk, Va.	Berkley, Va.
41	Pas.	92	3,650	United Fruit Steamship Corporation (Del.)	New York, N. Y.	17 Battery Place.
42	Tow.	10	100	Missouri River Towing Co. (Mo.)	St. Louis, Mo.	Harmon, Mo.
43	Frt.	45	2,800	United States Shipping Board	Portland, Oreg.	Vancouver, Wash.
44	Whl.	10	370	American Pacific Whaling Co. (S. Dak.)	Seattle, Wash.	L. C. Smith Building
45	Tow.	7	1,000	Great Lakes Towing Co. (N. J.)	Duluth, Minn.	N. P. Dock.
46	Frt.	44	3,260	United States Shipping Board	Philadelphia, Pa.	Bourse Building.
47	Frb.	8	520	City of New York	New York, N. Y.	Municipal Building.
48	Frt.	39	2,500	McCormick Steamship Co. (Calif.)	San Francisco, Calif.	215 Market Street.
49	Tow.	4	300	Newark and New York Towboat Co. (N. J.)	Newark, N. J.	
50	Frt.	36	1,600	Ace Steamship Corporation (Del.)	Duluth, Minn.	McDougal Terminal.
51	Frt.	6	250	Manhattan Lighterage Corporation (N. Y.)	New York, N. Y.	17 Battery Place.
52	Tnk.	37	3,000	Standard Transportation Co. (Del.)	do.	26 Broadway.
53	Tow.	7	250	Tug Boat Active Co. (Del.)	Philadelphia, Pa.	Pier 34, South Wharves.
54	Frt.	31	1,800	American Steamship Co. (N. Y.)	Buffalo, N. Y.	Marine Trust Building.

¹⁰ Formerly st. p. Dan O'Sullivan.

¹¹ Formerly (a) Walter A. Luckenbach.

(b) Luckenbach No. 3.

¹² Formerly st. s. Kiron.

(a) Hattie M. Spraker.

(b) N. Y. Central Lighterage Co. No. 6.

(c) New York Central No. 6.

(d) P. O'Riorden.

¹³ Formerly st. s. Caldera.

¹⁴ Formerly st. s. Andrew Carnegie.

¹⁵ Formerly British st. s. Abangares.

¹⁶ Formerly U. S. Coast Guard st. s. Tloga.

¹⁷ Formerly st. s. Lake Frohna.

Line No.	Official No.	Signal letters	Rig	Name of vessel	Tonnage		Dimensions			When built	Where built
					Gross	Net	Length	Breadth	Depth		
					Feet	Feet	Feet				
1	106356		St. s.	Addle V.....	21	11	57.7	14.6	5.8	1885	Bayville, N. Y.....
2	214448		St. w.	Adeline.....	45	45	101.0	18.4	3.0	1916	Knoxville, Tenn.....
3	221069	MOLH	St. s.	ADLER.....	523	221	129.1	30.3	17.2	1921	Pensacola, Fla.....
4	106921	KLPM	St. s.	Admiral.....	123	88	117.7	19.1	9.9	1892	East Providence, R. I.
5	110462		St. s.	Admiral.....	71	48	72.0	18.3	8.6	1881	Newburgh, N. Y.....
6	203450		St. w.	Admiral.....	49	31	76.2	23.5	4.0	1906	Wabasha, Minn.....
7	220246	LWSV	St. s.	ADMIRAL CHASE.....	3,285	1,997	324.0	46.2	25.0	1920	Newark, N. J.....
8	107417	KNRS	St. s.	ADMIRAL DEWEY.....	2,104	1,336	280.0	36.1	22.7	1898	Philadelphia, Pa.....
9	107522		St. s.	ADMIRAL DEWEY.....	152	103	95.7	21.0	11.5	1900	Port Richmond, N. Y.
10	3904	KRGO	St. s.	ADMIRAL EVANS.....	2,140	1,278	253.1	38.4	22.8	1901	Toledo, Ohio.....
11	107425	KNSW	St. s.	ADMIRAL FARRAGUT.....	2,141	1,361	280.0	36.1	22.7	1898	Philadelphia, Pa.....
12	116811	KNJF	St. s.	ADMIRAL FISKE.....	2,432	1,450	280.0	38.1	19.6	1898	San Francisco, Calif.....
13	220862	MOBK	St. s.	ADMIRAL HALSTEAD.....	3,285	1,997	324.0	46.2	25.0	1920	Newark, N. J.....
14	220835	MGNQ	St. s.	ADMIRAL NULTON.....	3,250	1,997	324.0	46.2	25.0	1920	do.....
15	216822	LMQW	St. s.	ADMIRAL PEOPLES.....	3,133	1,903	299.4	45.0	22.8	1918	Elizabeth, N. J.....
16	157556	KPMF	St. s.	ADMIRAL RODMAN.....	1,101	837	175.0	38.0	14.0	1899	Fairhaven, Calif.....
17	117116	KRLV	St. s.	ADMIRAL ROGERS.....	2,277	1,350	270.1	40.1	17.3	1902	San Francisco, Calif.....
18	107423	KNSQ	St. s.	ADMIRAL SCHLEY.....	2,104	1,336	280.0	36.1	22.7	1898	Philadelphia, Pa.....
19	203123	LFRV	St. s.	ADMIRAL SEBREE.....	2,446	1,866	242.0	43.0	26.5	1906	Cleveland, Ohio.....
20	81788	KRQF	St. s.	ADMIRAL WATSON.....	2,009	1,255	253.1	38.4	22.8	1902	Toledo, Ohio.....
21	220693	MBQP	St. s.	ADMIRAL WILEY.....	3,253	1,977	324.0	46.2	25.0	1920	Newark, N. J.....
22	125477		St. s.	Adonis.....	198	113	145.0	21.5	8.0	1875	Philadelphia, Pa.....
23	212069	LKPF	St. s.	ADRIAN ISELIN.....	2,040	1,229	244.0	43.0	20.5	1914	Wyandotte, Mich.....
24	204726		St. s.	ADRIATIC.....	4,658	3,391	420.0	62.0	28.0	1907	Lorain, Ohio.....
25	204816		St. s.	ADRIATIC.....	113	76	78.0	20.0	10.0	1907	Philadelphia, Pa.....
26	155377		St. s.	Adroit.....	92	63	94.0	23.2	6.3	1900	Pocomoke City, Md.....
27	211811		St. w.	Advance.....	77	77	100.0	18.0	4.0	1913	Paducah, Ky.....
28	217585	LPVM	St. s.	AETNA.....	2,153	1,280	250.5	43.7	20.1	1919	Manitowoc, Wis.....
29	218681	LSQF	St. s.	AFEL.....	5,052	3,093	390.0	54.2	27.6	1919	Hog Island, Pa.....
30	219225	LTQG	St. s.	AFOUNDRIA.....	5,590	3,453	390.0	54.2	27.8	1919	do.....
31	202288		St. s.	Agnes.....	23	15	58.0	14.0	4.6	1905	Iloquiam, Wash.....
32	204784		St. s.	Agusta.....	23	15	48.4	12.7	6.0	1907	do.....
33	217184	LNQR	St. s.	AGWIDALE.....	4,793	2,969	370.0	53.1	27.0	1918	Newport News, Va.....
34	217530	LPSO	St. s.	AGWISTAR.....	4,661	2,921	370.0	53.1	27.0	1919	do.....
35	220911	M0FL	St. s.	AGWORLD.....	6,771	4,143	429.3	59.2	33.2	1921	Chester, Pa.....
36	206055		St. s.	AJAX.....	176	71	103.0	22.0	12.5	1906	Seattle, Wash.....
37	86352		St. s.	Ajax.....	76	36	83.0	17.9	7.9	1897	Scranton, Miss.....
38	218624	LSFB	St. s.	Ajax.....	356	197	133.8	29.7	10.8	1919	South Portland, Me.....
39	204584		St. s.	Akron.....	71	48	62.0	18.5	10.6	1907	Port Richmond, N. Y.
40	213038		St. s.	AKRON.....	171	116	67.4	23.9	11.6	1915	do.....
41	210992	LCTN	St. s.	Akutan.....	221	150	103.0	21.8	9.2	1913	North Bend, Oreg.....
42	221027	MCKF	St. s.	ALA.....	5,976	3,700	400.7	54.2	30.2	1921	Harriman, Pa.....
43	130907	KQRJ	St. s.	ALABAMA.....	2,801	2,173	294.0	42.2	23.2	1901	Chicago, Ill.....
44	207138		St. s.	ALABAMA.....	2,626	1,684	250.0	45.5	26.1	1910	Manitowoc, Wis.....
45	210741		St. w.	Alabama.....	259	170.0	32.0	6.0	0.0	1912	Point Pleasant, W. Va.
46	211261		St. w.	Alabama.....	34	24	56.5	15.6	3.5	1913	Ivanhoe, N. C.....
47	214376		St. s.	ALABAMA.....	98	51	71.0	20.0	12.5	1916	Cleveland, Ohio.....
48	220484	MBQS	St. s.	ALADDIN.....	336	197	127.0	25.1	13.3	1920	Baltimore, Md.....
49	221109	MONL	St. s.	ALADDIN.....	6,882	4,223	435.6	56.2	33.6	1921	Sparrows Point, Md.....
50	213861	LFRS	St. s.	ALAMAR.....	5,688	3,516	399.7	56.2	30.5	1916	San Francisco, Calif.....
51	106184	KBML	St. s.	Alameda.....	3,158	1,939	314.0	41.0	17.3	1883	Philadelphia, Pa.....
52	211868		St. p.	ALAMEDA.....	2,302	1,320	273.0	42.3	15.3	1913	Oakland, Calif.....
53	218921	LSVT	St. s.	ALAMO.....	2,676	1,660	263.4	43.7	26.2	1919	Ashtabula, Ohio.....
54	105135		St. s.	Alaska.....	986	592	212.6	32.0	13.9	1871	Buffalo, N. Y.....
55	105973		St. s.	Alaska.....	229	121	141.8	21.0	10.0	1881	Boothbay, Me.....
56	222966	MFCQ	St. s.	ALASKA.....	4,658	2,775	360.4	49.6	15.6	1923	Tacoma, Wash.....
57	217322	LNTH	St. s.	ALASKAN.....	6,860	4,265	415.0	53.7	28.3	1918	Sparrows Point, Md.....
58	105908		St. p.	Albany.....	1,415	815	314.0	40.0	10.1	1880	Wilmington, Del.....
59	106246		St. p.	Albany.....	735	463	193.5	36.0	13.3	1883	Newburgh, N. Y.....
60	219560		St. s.	ALBANY.....	204	164	146.3	20.2	10.9	1920	Long Island City, N. Y.
61	225146		St. s.	ALBANY.....	1,380	944	203.4	44.8	16.2	1925	Mariners Harbor, N. Y.
62	126543		St. s.	ALBATROSS.....	40	27	63.6	15.6	7.6	1889	Cleveland, Ohio.....
63	204086		St. p.	ALBATROSS.....	1,313	1,281	365.0	53.8	7.0	1907	Dubuque, Iowa.....
64	106699		St. s.	Albermarle.....	75	37	64.0	17.0	8.0	1889	Norfolk, Va.....

¹ Formerly st. s.
^a Admiral.
^b Red Cross.
^c Admiral.
^d U. S. N. Admiral.
² Formerly st. s. Robert Burnett.
³ Formerly st. s. Sutransco.
⁴ Formerly st. s. Buckman.
⁵ Formerly st. s. Senator.

⁶ Formerly st. s. Suwordenco.
⁷ Formerly st. s. Suscolanco.
⁸ Formerly st. s. ^a Plainfield.
⁹ Formerly st. s. ^b Mary Weems.
¹⁰ Formerly st. s. Despatch.
¹¹ Formerly st. s. Spokane.
¹² Formerly st. s. Ogdensburg.
¹³ Formerly st. s. Watson.

Steam Vessels

11

Line No.	Service	Crew	Horsepower	Name of owner	Home port	Address of owner
1	Frt.	2	35	Frederick S. Wardwell.....	Bridgeport, Conn.....	42 Highland Road, Stamford, Conn.
2	Tow.	8	100	Knoxville Sangravl Material Co. (Tenn.)....	Chattanooga, Tenn.....	Knoxville, Tenn.
3	Tow.	20	1,400	W. G. Coyle & Co. (La.).....	New Orleans, La.....	Pere Marquette Building.
4	Fer.	8	350	E. N. Goodsell (Del.).....	Burlington, Vt.....	
5	Tow.	5	250	Daniel Roe Towing & Transportation Co. (N. J.).....	New York, N. Y.....	1 Broadway.
6	Pld.	5	75	W. G. Block Co. (Iowa).....	Des Moines, Iowa.....	Davenport, Iowa.
7	Frt.	28	1,500	Pacific Steamship Co. (Me.).....	Seattle, Wash.....	1519 Railroad Avenue South.
8	Frt.	60	2,100	do.....	do.....	Do.
9	Tow.	7	900	Berwind White Coal Mining Co. (Pa.).....	New York, N. Y.....	1 Broadway.
10	Pas.	45	2,000	Pacific Steamship Co. (Me.).....	Seattle, Wash.....	1519 Railroad Avenue South.
11	Frt. †	61	2,560	do.....	do.....	Do.
12	Pas. †	65	1,800	do.....	do.....	Do.
13	Frt.	36	1,500	Anglo-California Trust Co. (Calif.).....	San Francisco, Calif.....	532 Market Street.
14	Frt.	29	1,500	Portland California S. S. Co. (Calif.).....	do.....	311 California Street.
15	Pas.	28	1,700	do.....	do.....	Do.
16	Pas.	23	400	Pacific Motorship Co. (Me.).....	Seattle, Wash.....	1519 Railroad Avenue South.
17	Frt.	71	2,000	Pacific S. S. Co. (Me.).....	Tacoma, Wash.....	Seattle, Wash.
18	Pas.	62	1,800	Pacific Motorship Co. (Me.).....	Seattle, Wash.....	1519 Railroad Avenue South.
19	Frt.	28	1,200	Pacific S. S. Co. (Me.).....	do.....	Do.
20	Pas.	64	2,000	do.....	do.....	Do.
21	Frt.	35	1,500	do.....	do.....	Do.
22	Tow.	6	200	S. O. Loveland Co. (Del.).....	Philadelphia, Pa.....	151 South Front Street.
23	Frt.	24	1,000	George Hall Corporation (N. Y.).....	Ogdensburg, N. Y.....	502 North Walter Street.
24	Frt.	29	1,500	Interlake Steamship Co. (Ohio).....	Cleveland, Ohio.....	Union Trust Building.
25	Tow.	6	900	Tugboat Adriatic Co. (Del.).....	Philadelphia, Pa.....	111 Walnut Street.
26	Fsh.	27	120	John A. Hayes.....	New London, Conn.....	487 Williams Street.
27	Tow.	6	224	Frankfort Elevator Coal Co. (Ky.).....	Louisville, Ky.....	Frankfort, Ky.
28	Frt.	36	1,250	Mid-West Transportation Co. (Mich.).....	Detroit, Mich.....	Union Trust Co. Building.
29	Frt. †	43	2,500	Mississippi Shipping Co. (La.).....	New Orleans, La.....	Hibernia Bank Building.
30	Frt. †	43	2,500	United States Shipping Board.....	Philadelphia, Pa.....	Bourse Building.
31	Tow.	4	200	Allman-Hubble Tug Boat Co. (Wash.).....	Seattle, Wash.....	Hoquiam, Wash.
32	Fsh.	5	18	Charles Rempferd.....	Milwaukee, Wis.....	503 Beulah Avenue.
33	Frt. †	30	2,200	Mallory Steamship Co. (Me.).....	New York, N. Y.....	Pier 36, North River.
34	Frt.	29	2,200	New York & Cuba Mail Steamship Co. (Me.).....	do.....	Foot Wall Street.
35	Tnk.	34	3,800	American Trust Co. (Calif.).....	San Francisco, Calif.....	464 California Street.
36	Pas.	8	600	Central Pacific Ry. Co. (Utah).....	do.....	65 Market Street.
37	Tow.	9	400	Sabine Towing Co. (Tex.).....	Port Arthur, Tex.....	Box 252.
38	Frt.	6	500	Portland Lighterage Co. (Me.).....	Portland, Me.....	176 Middle Street.
39	Tow.	7	150	Pennsylvania R. R. Co. (Pa.).....	New York, N. Y.....	Jersey City, N. J.
40	Tow.	7	700	Erle Railroad Co. (N. Y.).....	do.....	50 Church Street.
41	Tow.	10	500	Alaska Salvage & Towing Co. (Wash.).....	Ketchikan, Alaska.....	608 Central Building, Seattle, Wash.
42	Frt. †	45	3,300	United States Shipping Board.....	Philadelphia, Pa.....	Bourse Building.
43	Tnk.	30	1,150	Texas Co. (Del.).....	Wilmington, Del.....	7 West Tenth Street.
44	Pas.	24	2,000	Goodrich Transit Co. (Del.).....	Duluth, Minn.....	228 Lake Avenue South.
45	Pas.	45	230	St. Louis & Tennessee River Packet Co. (Mo.).....	St. Louis, Mo.....	Foot Pine Street.
46	Frt.	3	24	John L. R. Wallace.....	Wilmington, N. C.....	312 Harnett Street.
47	Tow.	8	750	Great Lakes Towing Co. (N. J.).....	Duluth, Minn.....	N. P. Dock.
48	Tow.	12	700	Standard Shipping Co. (Del.).....	Baltimore, Md.....	Wilmington, Del.
49	Tnk.	37	2,600	Standard Transportation Co. (Del.).....	New York, N. Y.....	28 Broadway.
50	Frt.	36	2,500	Calmer S. S. Corporation (Del.).....	do.....	25 Broadway.
51	Pas.	100	3,000	Alaska Steamship Co. (Nev.).....	do.....	120 Broadway.
52	Fer.	18	2,500	Central Pacific Ry. Co. (Utah).....	San Francisco, Calif.....	65 Market Street.
53	Frt.	25	1,500	Mallory Steamship Co. (Me.).....	New York, N. Y.....	Pier 36, North River.
54	Frt.	13	478	Mullen Transit Co. (Mich.).....	Detroit, Mich.....	31 West Atwater Street.
55	Fsh.	23	250	Consolidated Fisheries Co. (Del.).....	Wilmington, Del.....	Lewes, Del.
56	Pas.	80	5,600	Alaska Steamship Co. (Nev.).....	New York, N. Y.....	120 Broadway.
57	Ref.	69	4,000	American Hawaiian S. S. Co. (N. J.).....	do.....	8 Bridge Street.
58	Pas.	65	3,200	Hudson River Day Line (N. Y.).....	do.....	Deshbrosses Street Pier.
59	Fer.	8	800	Carteret Ferry Corporation (N. J.).....	do.....	17 Battery Place.
60	Frt.	6	400	New York Canal & Great Lakes Corporation (Del.).....	do.....	67 Wall Street.
61	Fer.	7	1,600	New York Central R. R. Co. (N. Y.).....	do.....	6 Beaver Street.
62	Tow.	4	110	American Construction Co. (Del.).....	Cleveland, Ohio.....	Marion Building.
63	Fer.	10	750	Louisiana & Mississippi Railroad Transfer Co. (La.).....	Baton Rouge, La.....	Vicksburg, Miss.
64	Tow.	11	85	Norfolk Dredging Co. (Va.).....	Norfolk, Va.....	Compastella Wharf, Berkley, Va.

¹³ Formerly st. s. Suricheo.
¹⁴ Formerly st. p. Col. Thomas A. Scott.
¹⁵ Formerly st. s. Olive Branch.
¹⁶ Formerly st. s. Coperas.
¹⁷ Formerly st. s. Gertrude.
¹⁸ Formerly st. s. P. R. R. No. 33.
¹⁹ Formerly st. s. Charles P. Crawford.

²⁰ Formerly st. s. Northtown.
²¹ Formerly st. s. Pioneer.
²² Formerly st. s. Eurana.
²³ Formerly st. s. Lake Elon.
²⁴ Formerly st. s. Wheaton.
²⁵ Formerly st. s. C. R. Edson.

Steam Vessels

Line No.	Official No.	Signal letters	Rig	Name of vessel	Tonnage		Dimensions			When built	Where built
					Gross	Net	Length	Breadth	Depth		
1	107250		St. w	Albert Hanson.....	92	46	95.4	20.4	4.3	1896	Franklin, La.....
2	214715	LQQS	St. s.	ALBERT HILL.....□⊙	7,115	4,403	435.0	55.0	32.0	1917	San Francisco, Calif..
3	224328		St. s.	ALBERT E. BAKER.....	32	21	60.7	15.1	6.5	1924	Dunkirk, N. Y.....
4	221038	MOKP	St. s.	ALBERT E. WATTS.....□⊙	7,137	5,111	430.2	59.2	32.8	1921	Wilmington, Del.....
5	106197		St. s.	Alberta M.....	87	71	79.5	15.5	7.0	1883	Athens, N. Y.....
6	106063		St. p.	Albertina.....	558	407	174.2	33.0	8.7	1882	Greenpoint, N. Y.....
7	223613		St. w.	Alco.....	43	43	64.7	22.4	2.6	1924	Athalia, Ohio.....
8	218890	LSRT	St. s.	ALDEN A. MILLS.....⊙	346	175	139.2	24.0	13.1	1919	East Boothbay, Me....
9	107727		St. s.	Alden S. Swan.....	136	83	125.0	22.0	8.6	1902	Pocomoke City, Md....
10	106387		St. s.	Alert.....□	76	37	86.2	20.0	9.5	1885	Benicia, Calif.....
11	106703		St. s.	Alert.....	51	25	67.6	17.5	8.1	1890	Philadelphia, Pa.....
12	106625		St. s.	Aleut.....	38	19	59.5	19.0	7.0	1889	Benicia, Calif.....
13	203116	KVJR	St. s.	ALEUTIAN.....+□⊙	6,361	3,901	400.0	50.2	17.5	1906	Philadelphia, Pa.....
14	126994		St. s.	ALEX B. UHRIG.....+⊙	3,257	2,011	366.4	45.2	22.2	1893	West Bay City, Mich..
15	223775		St. p.	ALEXANDER HAMILTON.....	2,367	1,252	338.8	77.0	13.6	1924	Sparrows Point, Md....
16	107372		St. s.	ALEXANDER McDUGALL.....△	3,672	2,824	413.1	50.0	22.0	1898	West Superior, Wis....
17	201402		St. s.	Alexander Wylie.....	51	35	70.0	20.2	6.2	1904	Scranton, Miss.....
18	107676	KRDJ	St. s.	Alexander F. Roe.....	204	139	103.5	25.5	10.5	1901	Philadelphia, Pa.....
19	215805		St. s.	Alexander H. Erickson.....	59	40	66.6	19.0	7.5	1917	New Baltimore, N. Y....
20	206586		St. s.	ALFRED S.....	33	22	64.2	14.5	5.7	1908	Buffalo, N. Y.....
21	202943		St. s.	Alfred W.....	56	19	66.2	17.0	10.6	1905	Green Bay, Wis.....
22	224465		St. w.	Alfred Ribeyre.....	45	28	64.2	18.0	3.2	1925	New Harmony, Ind....
23	204650		St. s.	ALFRED H. SMITH.....	4,698	3,982	381.0	50.2	30.0	1907	Ecorse, Mich.....
24	81119		St. s.	Alfred P. Brown.....	75	37	77.3	19.7	8.2	1886	Athens, N. Y.....
25	220518	MBHP	St. s.	ALGIC.....□+⊙	5,496	3,373	400.7	54.2	30.2	1920	Harriman, Pa.....
26	224860		St. c.	ALGIERS.....+	501	501	144.0	55.0	7.7	1925	Jeffersonville, Ind....
27	106022		St. s.	Algona.....	486	359	127.0	33.0	11.1	1881	Detroit, Mich.....
28	220615	MBVQ	St. s.	ALGONQUIN.....□+△	7,229	4,475	435.0	56.0	32.0	1920	Alameda, Calif.....
29	226126	MGJF	St. s.	ALGONQUIN.....□+△	5,945	3,546	387.5	55.2	20.0	1926	Newport News, Va.....
30	107308		St. s.	Alice.....	154	87	101.9	25.6	8.0	1897	Tomkins Cove, N. Y....
31	107326		St. s.	Alice.....	116	54	91.0	23.0	10.3	1897	Wilmington, Del.....
32	107796		St. s.	Alice.....	72	49	76.5	18.7	8.5	1902	Baltimore, Md.....
33	208056		St. s.	Alice.....	24	16	43.0	12.4	6.0	1910	Manitowoc, Wis.....
34	209224		St. s.	Alice.....	31	9	48.0	14.4	6.0	1909	Nacknack, Alaska.....
35	226646		St. w.	Alice.....	68	68	93.6	16.7	3.6	1927	Manchester, Ohio.....
36	107684		St. s.	Alice O.....	81	27	63.0	18.0	8.0	1901	Manitowoc, Wis.....
37	225873		St. s.	Alice O.....	31	21	56.2	15.5	6.8	1926	Michigan City, Ind....
38	204178		St. w.	Alice May.....	97	68	81.6	25.0	4.4	1907	Vanceboro, Me.....
39	140506		St. s.	Alice C. Murphy.....	66	38	70.0	17.6	7.0	1881	South Amboy, N. J....
40	136006		St. s.	Alice J. Williams.....	38	19	61.0	16.2	6.8	1888	Brooklyn, N. Y.....
41	218906	LSVO	St. s.	Alice M. Moran.....+	176	29	95.5	24.7	12.2	1919	Manitowoc, Wis.....
42	216817		St. s.	ALICIA.....	245	105	157.2	26.0	5.0	1918	Charleston, W. Va....
43	212522		St. w.	ALIQUIPPA.....	191	191	152.0	29.1	4.8	1914	Pittsburgh, Pa.....
44	221033	MOKL	St. s.	ALLAN JACKSON.....□+⊙	6,998	4,308	435.0	56.0	33.6	1921	Alameda, Calif.....
45	222760	MFBH	St. s.	ALLEGHANY.....□+△	5,486	3,361	350.7	52.1	16.2	1923	Kearny, N. J.....
46	227088		St. w.	ALLEGHENY.....	427	206	147.7	33.4	6.1	1927	Ambridge, Pa.....
47	216291		St. s.	ALLENTOWN.....	220	156	104.2	25.7	14.2	1918	Elizabethport, N. J....
48	220017		St. s.	ALLENTOWN.....	181	123	94.2	25.0	13.2	1920	Tottenville, N. Y....
49	95920	KDTG	St. s.	ALLESTON.....	1,181	822	225.0	32.5	11.8	1887	Newburgh, N. Y.....
50	214450		St. s.	ALLIANCE.....	191	119	97.7	24.1	12.2	1918	Fairfield, Md.....
51	219430	LVFN	St. s.	ALMERIA LYRES.....□+⊙	2,674	1,658	253.4	43.8	26.0	1919	Ecorse, Mich.....
52	206130		St. s.	ALPENA.....⊙	2,886	1,787	356.0	47.2	27.0	1909	Wyandotte, Mich.....
53	216022		St. s.	ALPENA.....	65	33	68.7	17.0	11.0	1917	Cleveland, Ohio.....
54	218389	LRSM	St. s.	ALPHA.....□+⊙	5,771	3,595	400.8	54.3	31.4	1919	Chester, Pa.....
55	220366	MBCS	St. s.	ALTAIR.....□+△	6,933	4,318	429.3	59.2	33.2	1920	do.....
56	225955		St. w.	Altair.....	184	184	131.5	26.4	8.9	1926	Wabasha, Minn.....
57	225143		St. s.	Altamaha.....	500	500	145.0	26.6	5.3	1925	Savannah, Ga.....
58	203205	KVMC	St. s.	ALTOONA.....	186	126	92.0	24.0	11.8	1906	Sparrows Point, Md....
59	206090		St. s.	ALVA C. DINKEY.....△	7,514	5,822	530.0	58.0	32.0	1909	Lorain, Ohio.....
60	120478		St. s.	Alvah H. Boushell.....	120	60	101.5	21.5	9.8	1882	Fly Mountain, N. Y....
61	107557		St. s.	Alvah S. Ohlholm, Jr.....	478	206	150.0	35.0	8.0	1900	Marine City, Mich....

¹ Formerly st. s. J. W. Van Dyke.

² Formerly st. s. Mexico.

³ Formerly st. s. Centurion.

⁴ Formerly st. s. Anna W.

⁵ Formerly st. s. Rochester.

⁶ Formerly st. s. {
^a Wm. J. McCaldin.
^b Clarence P. Howland.
^c O'Brien Sisters.

⁷ Formerly Bob Ludwig.

⁸ Formerly ^a Linden.

⁹ Formerly st. s. Eddie H. Garrison.

¹⁰ Formerly st. s. {
^a Retriever.
^b M. Moran.

¹¹ Formerly st. s. {
^a Clairton.
^b Kanawha.

Steam Vessels

Line No.	Service	Crew	Horsepower	Name of owner	Home port	Address of owner
1	Tow.	12	134	William Clifton.....	New Orleans, La.....	Franklin, La.
2	Tnk.	32	2,400	Atlantic Refining Co. (Pa.).....	Philadelphia, Pa.....	260 South Broad Street.
3	Fsh.	5	75	Albert E. Baker.....	Buffalo, N. Y.....	Dunkirk, N. Y.
4	Tnk. †	38	2,800	Sinclair Navigation Co. (Del.).....	New York, N. Y.....	45 Nassau Street.
5	Tow.	4	126	Chester Armstrong.....	Oswego, N. Y.....	22 Grove Street, Homer, N. Y.
6	Pas.	13	635	James T. Carroll.....	New York, N. Y.....	279 Argyle Road (B).
7	Fer.	3	78	Bellaire, Benwood & Wheeling Ferry Co. (W. Va.).....	Pittsburgh, Pa.....	4985 Acheson Road, Bellaire, Ohio.
8	Cod	30	550	Ocean Trawling Co. (Mass.).....	Boston, Mass.....	32 Fish Pier.
9	Fsh.	25	250	Raymond L. Haynie.....	Reedville, Va.....	
10	Tow.	6	240	Ship Owners & Merchants Tugboat Co. (Calif.).....	San Francisco, Calif.....	Pier 14.
11	Tow.	4	250	Tug Boat Alert Co. (Del.).....	Philadelphia, Pa.....	111 Walnut Street.
12	Tow.	3	60	Kalama Co. (Wash.).....	Portland, Oreg.....	Kalama, Wash.
13	Frt.	39	7,000	Alaska S. S. Co. (Nev.).....	New York, N. Y.....	120 Broadway.
14	Frt.	26	1,200	Reiss Steamship Co. (Del.).....	Wilmington, Del.....	7 West Tenth Street.
15	Pas.	60	3,400	Hudson River Day Line (N. Y.).....	New York, N. Y.....	Desbrosses Street Pier.
16	Frt.	25	1,700	Pittsburgh Steamship Co. (W. Va.).....	Duluth, Minn.....	Wolvin Building.
17	Tow.	6	250	Cottman Co. (Md.).....	Baltimore, Md.....	Keyser Building.
18	Tow.	12	500	Daniel Roe Towing & Transportation Co. (N. J.).....	New York, N. Y.....	1 Broadway.
19	Tow.	6	250	Steamtug Alexander H. Erickson (N. Y.).....	do.....	59 Pearl Street.
20	Fsh.	4	50	Union Fish Co. (Ohio).....	Cleveland, Ohio.....	Erie, Pa.
21	Tow.	5	250	Duluth Superior Dredging Co. (Minn.).....	Duluth, Minn.....	Foot Forty-fifth Avenue West.
22	Fer.	2	15	Clarence B. Hale.....	Evansville, Ind.....	New Harmony, Ind.
23	Frt.	31	2,100	Great Lakes Transit Corporation (N. Y.).....	Buffalo, N. Y.....	223 Erie Street.
24	Tow.	6	350	Mary F. Tracy.....	New York, N. Y.....	216 Eighth Avenue (B).
25	Frt. †	36	3,000	United States Shipping Board.....	Philadelphia, Pa.....	Bourse Building.
26	Fer.	12	490	Algiers Public Service Co. (La.).....	New Orleans, La.....	Canal Street Ferry House.
27	Pas.	16	750	Island Transportation Co. (Mich.).....	Grand Haven, Mich.....	St. Ignace, Mich.
28	Tnk.	40	3,100	Standard Transportation Co. (Del.).....	New York, N. Y.....	26 Broadway.
29	Pas.	107	4,200	Cherokee-Seminole Steamship Corp. (Me.).....	do.....	Pier 36 N. R.
30	Frt.	6	150	John Sullivan.....	do.....	140 Coffey Street.
31	Tow.	7	550	Chesapeake & Ohio Ry. Co. (Va.).....	Newport News, Va.....	O. & O. Building.
32	Tow.	10	100	Sanford & Brooks Co. (Md.).....	Baltimore, Md.....	South and Water Streets.
33	Fsh.	4	145	John J. Lenz.....	Milwaukee, Wis.....	312 Howell Street.
34	Fsh.	2	75	Bristol Bay Packing Co.....	Unalaska, Alaska.....	141 Clay Street, San Fran- cisco, Calif.
35	Tow.	4	60	Suiter Material and Transport Co. (W. Va.).....	Cincinnati, Ohio.....	Manchester, Ohio.
36	Fsh.	7	220	John Girvin.....	Grand Haven, Mich.....	Manistique, Mich.
37	Fsh.	7	75	do.....	Sault Ste. Marie, Mich.....	Do.
38	Frt.	7	115	Eastern Pulp Wood Co. (Me.).....	Bangor, Me.....	Calais, Me.
39	Tow.	7	650	Frank J. Murphy.....	Buffalo, N. Y.....	Foot West Genessee Street.
40	Tow.	4	200	Mary H. Williams.....	New York, N. Y.....	77 Truxton Street (B).
41	Tow.	12	750	Tug Alice M. Moran (N. Y.).....	do.....	17 Battery Place.
42	Tow.	14	1,000	Monessen Coal & Coke Co. (Pa.).....	Pittsburgh, Pa.....	Union Trust Building.
43	Tow.	14	600	Vesta Coal Co. (Pa.).....	do.....	311 Ross Street.
44	Tnk.	41	2,700	Pan American Petroleum & Transport Co. (Del.).....	Los Angeles, Calif.....	714 West Tenth Street.
45	Frt.	73	2,700	Merchants & Miners Transportation Co. (Md.).....	Baltimore, Md.....	112 South Gay Street.
46	Tow.	18	750	Carnegie Steel Co. (N. J.).....	Pittsburgh, Pa.....	434 Fifth Avenue.
47	Tow.	5	950	Central Railroad Co. (N. J.).....	New York, N. Y.....	143 Liberty Street.
48	Tow.	7	450	Lehigh Valley R. R. Co. (N. J.).....	do.....	Do.
49	Pas.	45	1,200	Nantasket Beach Steamboat Co. (Mass.).....	Boston, Mass.....	Rowes Wharf.
50	Tow.	7	700	Pennsylvania R. R. Co. (Pa.).....	New York, N. Y.....	Jersey City, N. J.
51	Frt. †	26	1,500	Lykes Bros. Steamship Co. (La.).....	Galveston, Tex.....	U. S. National Bank Build- ing.
52	Frt.	20	1,400	Wyandotte Transportation Co. (Mich.).....	Detroit, Mich.....	Ford Building.
53	Tow.	3	250	Great Lakes Towing Co. (N. J.).....	Duluth, Minn.....	N. P. Dock.
54	Tnk.	37	3,000	Alpha Steamship Corporation (N. J.).....	New York, N. Y.....	17 Battery Place.
55	Tnk.	41	2,800	Standard Transportation Co. (Del.).....	do.....	26 Broadway.
56	Tow.	1	350	Inland Waterways Corporation (D. C.).....	Minneapolis, Minn.....	523 Marquette Avenue.
57	Pas.	17	350	City Council of Augusta.....	Savannah, Ga.....	Augusta, Ga.
58	Tow.	7	1,700	Pennsylvania R. R. Co. (Pa.).....	New York, N. Y.....	Jersey City, N. J.
59	Frt.	25	1,880	Pittsburgh Steamship Co. (W. Va.).....	Duluth, Minn.....	Wolvin Building.
60	Tow.	9	375	Wood Towing Corporation (Va.).....	Norfolk, Va.....	Roanoke Dock.
61	Frt.	10	400	Edward C. Lampe.....	Cleveland, Ohio.....	Lorain, Ohio.

¹² Formerly st. s. Crampton Anderson.

¹³ Formerly st. s. Persistence.

¹⁴ Formerly st. s. Homer Ramsdell.

¹⁵ Formerly st. s. P. R. R. No. 27.

¹⁶ Formerly st. s. Lake Slavi.

¹⁷ Formerly st. s. Burnwell.

¹⁸ Formerly st. s. Agwimoon.

¹⁹ Formerly st. s. P. R. R. No. 10.

²⁰ Formerly st. s. Frederick E. Ives.

Steam Vessels

Line No.	Official No.	Signal letters	Rig	Name of vessel	Tonnage		Dimensions			When built	Where built
					Gross	Net	Length	Breadth	Depth		
							Feet	Feet	Feet		
1	212017	LDJS	St. s.	ALVARADO.....□	1,994	1,400	245.0	41.5	23.0	1914	Long Beach, Calif.
2	202709		St. w.	Alys Gray.....	32	32	73.5	17.7	2.8	1905	Madison, Ind.
3	200976	LCKH	St. s.	Amagansett.....	.390	172	151.6	24.1	13.0	1912	Rockland, Me.
4	201937		St. s.	AMASA STONE.....	6,282	4,930	525.0	55.2	31.0	1905	Wyandotte, Mich.
5	30089		St. s.	AMAZON.....	3,702	2,680	376.0	46.2	25.9	1897	Chicago, Ill.
6	218259	LRNG	St. s.	AMBRIDGE.....□+	6,631	4,111	395.5	55.0	31.4	1919	Kearny, N. J.
7	206169		St. s.	Ambrose Keeler.....	168	114	90.5	26.0	11.6	1909	Tottenville, N. Y.
8	85618		St. s.	Ambrose No. 4.....	108	73	106.5	22.1	7.3	1890	Mystic Bridge, Conn.
9	105906		St. s.	Ambrose No. 6.....	107	63	80.0	22.5	8.2	1880	Brooklyn, N. Y.
10	204231		St. s.	Ambrose No. 8.....	173	106	105.0	29.0	9.5	1907	Tomkins Cove, N. Y.
11	105837		St. s.	Ameha.....	123	74	81.0	27.6	8.7	1879	Brooklyn, N. Y.
12	107140		St. p.	America.....	689	415	156.0	36.6	13.3	1895	Chester, Pa.
13	107302		St. s.	AMERICA.....	93	63	83.0	21.2	9.6	1897	Buffalo, N. Y.
14	200161		St. s.	America.....	141	96	89.0	27.3	8.5	1903	Tomkins Cove, N. Y.
15	215448	LHQG	St. s.	AMERICA.....+⊕	21,329	12,189	668.8	74.3	22.8	1905	Belfast, Ireland
16	205678		St. s.	AMERICA.....	297	258	134.2	32.0	7.6	1908	Buffalo, N. Y.
17	210348		St. s.	America.....	97	62	105.0	18.5	6.7	1912	Portland, Oreg.
18	220018		St. s.	America.....	181	123	94.2	25.0	13.2	1920	Tottenville, N. Y.
19	213845	LFRN	St. s.	AMERICAN.....□⊕	6,243	3,742	404.6	53.9	26.2	1916	Philadelphia, Pa.
20	217460	LPMR	St. s.	AMERICAN.....□	168	75	97.2	23.2	10.6	1919	Bath, Me.
21	221604		St. s.	AMERICAN.....	1,407	803	204.4	42.1	17.0	1921	Manitowoc, Wis.
22	230006		St. w.	AMERICAN.....+	326	235	142.0	32.0	5.9	1930	Sleidell, La.
23	220643	MBNQ	St. s.	AMERICAN BANKER.....□+⊕	7,430	4,013	436.9	58.2	26.4	1920	Hog Island, Pa.
24	116849		St. s.	American Eagle.....	100	68	74.0	20.6	9.3	1898	Noank, Conn.
25	220927	MCFW	St. s.	AMERICAN FARMER.....□+⊕	7,430	4,013	436.9	58.2	26.4	1920	Hog Island, Pa.
26	221478	MDBG	St. s.	AMERICAN LEGION.....□+⊕	13,736	8,137	516.5	72.2	27.8	1921	Camden, N. J.
27	226106		St. c.	AMERICAN LEGION.....□+⊕	2,089	1,421	251.0	66.0	17.7	1926	Mariners Harbor, N. Y.
28	220684	MOHS	St. s.	AMERICAN MERCHANT.....⊕	7,430	4,013	436.9	58.2	26.4	1921	Hog Island, Pa.
29	219632	LVQS	St. s.	AMERICAN PRESS.....□+⊕	5,135	3,127	390.0	54.2	27.8	1920	do
30	220963	MCHR	St. s.	AMERICAN SHIPPER.....□+⊕	7,430	4,013	436.9	58.2	26.4	1921	do
31	218477	LRWG	St. s.	AMERICAN STAR.....□+⊕	4,811	3,097	386.8	52.2	27.4	1919	Arlington, N. Y.
32	220893	MODT	St. s.	AMERICAN TRADER.....□+⊕	7,430	4,013	436.9	58.2	26.4	1920	Hog Island, Pa.
33	205096		St. s.	AMERICANA.....	969	531	209.7	45.0	15.8	1908	Buffalo, N. Y.
34	76416		St. s.	Americus.....	22	11	46.1	14.5	5.9	1883	Tottenville, N. Y.
35	212345		St. s.	AMERSHIP.....	20	12	48.8	13.0	6.5	1914	Buffalo, N. Y.
36	211906	LDJF	St. s.	AMOLCO.....□+⊕	3,101	1,881	317.1	46.0	23.8	1914	Quincy, Mass.
37	208594		St. s.	Amsterdam.....	23	16	50.4	12.4	5.9	1901	Schenectady, N. Y.
38	200618		St. w.	Amy Hewes.....	85	55	115.0	25.0	3.2	1903	Franklin, La.
39	222466		St. s.	Amy E. Keller.....	97	66	70.9	21.8	9.7	1922	Tottenville, N. Y.
40	106962		St. s.	Anabel.....	47	34	65.3	16.0	7.0	1892	Manitowoc, Wis.
41	107463		St. s.	Anago.....	17	10	54.4	9.4	5.3	1899	South Boston, Mass.
42	205609		St. s.	Anaconda.....	238	162	119.4	29.0	10.0	1908	West New Brighton, N. Y.
43	219007	LTDM	St. s.	ANACONDA.....⊕	6,093	3,767	395.5	55.5	31.4	1919	Kearny, N. J.
44	216846	LMSF	St. s.	ANACORTES.....⊕	4,889	3,627	379.8	53.1	27.0	1918	Tacoma, Wash.
45	117125	KRNT	St. s.	ANCON.....□⊕	9,640	7,531	489.5	58.0	28.9	1902	Sparrows Point, Md.
46	207407		St. w.	Andes.....	197	197	158.0	30.0	4.5	1910	Point Pleasant, W. Va.
47	218067	LRDM	St. s.	ANDREA F. LUCKEN- BACH.....□+⊕	10,725	6,826	496.0	68.2	37.2	1919	Quincy, Mass.
48	219251	LTRS	St. s.	ANDREW JACKSON.....□+⊕	7,746	4,926	439.6	60.2	33.7	1919	Gloucester City, N. J.
49	206478		St. s.	ANDREW H. GREEN.....	96	11	86.2	21.0	10.3	1911	Ferryburg, Mich.
50	208154		St. s.	Andrew J. Ward.....	36	16	52.6	16.9	7.2	1910	Boston, Mass.
51	206167		St. s.	ANDREW S. UPSON.....+⊕	4,442	3,120	380.0	52.0	28.0	1909	Cleveland, Ohio.
52	107494		St. s.	ANGELINE.....+⊕	4,690	3,441	414.0	50.0	28.0	1899	Wyandotte, Mich.
53	136695	KNPR	St. s.	ANGLER.....	199	97	132.7	21.5	10.6	1898	Elizabethport, N. J.
54	206352		St. s.	Angus J. McDonald En- gine 44.....	178	121	97.9	27.0	10.4	1895	East Boston, Mass.
55	220610		St. s.	Anita M. Stuart.....	81	55	87.2	18.0	8.6	1911	Collingwood, Canada.
56	107418		St. s.	ANN ARBOR No. 3.....	2,047	935	306.9	52.3	17.1	1898	Cleveland, Ohio.
57	203695		St. s.	ANN ARBOR No. 4.....	1,778	722	259.0	52.1	17.6	1906	do
58	208261		St. s.	ANN ARBOR No. 5.....	2,884	1,961	360.0	56.3	18.9	1910	Toledo, Ohio.
59	214656		St. s.	ANN ARBOR No. 6.....	2,716	1,679	338.0	56.0	18.3	1917	Ecorse, Mich.
60	224430		St. s.	ANN ARBOR No. 7.....	2,934	1,428	347.9	56.2	19.2	1925	Manitowoc, Wis.
61	206835		St. p.	Ann Bailey.....	44	44	64.8	22.5	3.8	1909	Point Pleasant, W. Va.
62	106709		St. s.	Anna.....	39	19	55.0	14.5	6.8	1890	Berkley, Va.
63	106966		St. s.	Anna.....	23	15	63.4	14.0	5.7	1892	Grand Haven, Mich.

1 Formerly st. s. ^aJ. S. Paokard.
^bChal. McWilliams.
^cG. W. Danielson.
2 Formerly st. s. ^aAmericana.
^bBarton Bros.
3 Formerly st. s. Admiral.
4 Formerly st. s. ^aClarence M. Worth.
^bNina C.

5 Formerly German st. s. America.
6 Formerly st. s. Santa Barbara.
7 Formerly st. s. Cantigny.
8 Formerly st. s. L'homme dieu.
9 Formerly st. s. ^aOurcq.
^bU. S. transport Ourcq.
^cAisne.
10 Formerly st. s. ^aU. S. transport Aisne.

Line No.	Service	Crew	Horsepower	Name of owner	Home port	Address of owner
1	Frt.	25	1,000	Moore Mill & Lumber Co. (Oreg.)	San Francisco, Calif.	68 Post Street.
2	Pas.	10	45	Success Sand Stone & Gravel Co. (Miss.)	Baton Rouge, La.	Vicksburg, Miss.
3	Fsh.	32	700	John A. Hayes	New London, Conn.	487 Williams Street.
4	Frt.	32	1,800	Interlake Steamship Co. (Ohio)	Cleveland, Ohio	Union Trust Building.
5	Frt.	23	1,100	Pioneer S. S. Co. (Ohio)	do.	1506 Rockefeller Building.
6	Frt.†	54	2,500	United States Shipping Board	Newark, N. J.	Kearny, N. J.
7	Tow.	9	750	Elmer A. Keeler	New York, N. Y.	1 Broadway.
8	Tow.	5	323	Ambrose Lighterage & Transportation Co. (N. J.)	do.	17 State Street.
9	Mso.	4	365	do.	do.	Do.
10	Frt.	5	300	do.	do.	Do.
11	Frt.	6	250	L. Boyer's Sons Co. (N. J.)	do.	82 Beaver Street.
12	Per.	6	500	Ferry Holding Corporation (Del.)	do.	90 West Street.
13	Tow.	6	490	Great Lakes Towing Co. (N. J.)	Duluth, Minn.	N. P. Dock.
14	Frt.	6	310	Bay Ridge Water & Lighterage Co. (N. Y.)	New York, N. Y.	109 Broad Street.
15	Pas.	530	16,000	United States Lines (Del.)	do.	45 Broadway.
16	Drg.	8	160	Huffman Construction Co. (Ohio)	Erie, Pa.	Terminal Tower, Cleveland, Ohio.
17	Pas.	6	150	America Transportation Co. (Oreg.)	Portland, Oreg.	Alder Street Dock.
18	Tow.	9	450	Baker-Whiteley Coal Co. (W. Va.)	Baltimore, Md.	Keyser Building.
19	Frt.	39	3,500	American-Hawallan Steamship Co. (N. J.)	New York, N. Y.	10 Bridge Street.
20	Frt.	10	550	Texas Co. (Del.)	Wilmington, Del.	7 West Tenth Street.
21	Frt.	23	800	Construction Materials Corporation (Del.)	Chicago, Ill.	33 North La Salle Street.
22	Tow.	12	700	American Barge Line Co. (Del.)	Louisville, Ky.	Preston Street and River Road.
23	Pas.	68	6,000	United States Lines (Del.)	New York, N. Y.	45 Broadway.
24	Tow.	6	200	Atlantio Lighterage Corporation (N. J.)	do.	17 Battery Place.
25	Pas.	67	6,000	United States Lines (Del.)	do.	45 Broadway.
26	Pas.	185	12,000	Munson Steamship Line (N. Y.)	do.	67 Wall Street.
27	Per.†	9	4,400	City of New York	do.	Municipal Building.
28	Frt.	68	6,000	United States Lines (Del.)	do.	45 Broadway.
29	Frt.†	40	2,500	United States Shipping Board	Philadelphia, Pa.	Bourse Building.
30	Pas.	68	6,000	United States Lines (Del.)	New York, N. Y.	45 Broadway.
31	Frt.†	32	2,500	Charles Nelson Co. (Calif.)	San Francisco, Calif.	230 California Building.
32	Frt.	68	8,000	United States Lines (Del.)	New York, N. Y.	45 Broadway.
33	Pas.	21	1,120	Steamer Americana (N. Y.)	do.	17 Battery Place
34	Tow.	3	75	Gowanus Towing Co. (N. Y.)	do.	Foot Smith Street (B).
35	Tow.	1	40	Buffalo Dry Dock Co. (W. Va.)	Buffalo, N. Y.	Ganson Street.
36	Tnk.	31	1,660	Steamship Amolco Corporation (Del.)	New York, N. Y.	122 East Forty-second Street.
37	Tow.	3	30	State of New York	Albany, N. Y.	Public Works Building.
38	Tow.	7	228	Joseph A. Prevost Lumber Co. (La.)	New Orleans, La.	Jeanerette, La.
39	Tow.	6	350	Hudson Tow Boat Co. (N. J.)	New York, N. Y.	Hoboken, N. J.
40	Pas.	7	110	John Girvin	Sault Ste Marie, Mich.	Manistique, Mich.
41	Mso.	3	150	National Dry Dock & Repair Co. (N. Y.)	New York, N. Y.	West New Brighton, N. Y.
42	Tow.	11	500	New York Hastings Steamboat Co. (N. Y.)	do.	25 Broadway.
43	Frt.	42	2,500	United States Shipping Board	Newark, N. J.	Kearny, N. J.
44	Frt.	39	2,300	do.	Tacoma, Wash.	do.
45	Pas.	108	4,000	Panama R. R. Co. (N. Y.)	New York, N. Y.	24 State Street.
46	Pas.	35	377	Oliver F. Bradford	New Orleans, La.	1223 St. Mary Street.
47	Frt.	52	6,000	Luckenbach Steamship Co. (Del.)	New York, N. Y.	44 Whitehall Street.
48	Frt.	28	3,260	United States Shipping Board	Philadelphia, Pa.	Bourse Building.
49	Tow.	8	550	Great Lakes Dredge & Dock Co. (N. J.)	Chicago, Ill.	104 South Michigan Avenue.
50	Pas.	3	125	N. Ward Co. (Mass.)	Boston, Mass.	121 Beverly Street.
51	Frt.	27	1,440	Kinney S. S. Co. (Ohio)	Cleveland, Ohio.	Rockefeller Building.
52	Frt.	27	1,150	Presque Isle Transportation Co. (Ohio)	do.	Union Trust Building.
53	Pas.	7	800	Frederick Plage	New York, N. Y.	79 Elton Street (B).
54	Frb.	7	600	City of Boston (Mass.)	Boston, Mass.	City Hall.
55	Tow.	6	175	James A. Kenny	New York, N. Y.	440 Fiftieth Street (B).
56	Frt.	37	1,200	Ann Arbor R. R. Co. (Mich.)	Grand Haven, Mich.	Frankfort, Mich.
57	Frt.	27	1,200	Ann Arbor R. R. Co. (Mich.)	do.	Do.
58	Frt.	39	3,000	Empire Trust Co. (N. Y.)	New York, N. Y.	120 Broadway.
59	Frt.	39	3,000	Ann Arbor Boat Co. (Mich.)	Grand Haven, Mich.	Frankfort, Mich.
60	Per.	45	2,700	do.	do.	Do.
61	Fer.	1	30	H. O. Plorens	Cincinnati, Ohio.	Racine, Ohio.
62	Tow.	5	75	Norfolk Lighterage Co. (Va.)	Norfolk, Va.	Foot Commerce Street.
63	Tow.	4	85	Menominee River Tug Co. (Mich.)	Milwaukee, Wis.	Menominee, Mich.

11 Formerly st. s. Tours.
 12 Formerly st. s. Strathnaver.
 13 Formerly st. s. Marne.
 14 Formerly st. s. John Sparks.
 15 Formerly st. s. E. N. Smith.
 16 Formerly st. s. B. B. Odell, jr.
 17 Formerly st. s. {a The Lowell,
 {b Naconca.

18 Formerly st. s. Shawmut.
 19 Formerly st. w. Louinda.
 20 Formerly st. s. Eireba.
 21 Formerly st. s. Engine 44.
 22 Formerly st. s. Anita M. Stuart.

Steam Vessels

Line No.	Official No.	Signal letters	Rig	Name of vessel	Tonnage		Dimensions			When built	Where built
					Gross	Net	Length	Breadth	Depth		
							Feet	Feet	Feet		
1	205712		St. s.	Anna	21	14	44.8	12.6	5.6	1908	Manitowoc, Wis.
2	211845		St. s.	Anna	19	13	40.0	12.0	4.4	1913	Menominee, Mich.
3	210216		St. s.	Anna C. Wilson	83	56	91.0	20.4	6.5	1912	Saugatuck, Mich.
4	201451	KTLO	St. s.	Anna E. Combes	138	114	113.6	23.2	6.6	1904	East Rockaway, N. Y.
5	125044		St. s.	Anna E. Young	66	44	71.0	18.5	8.4	1872	Port Richmond, N. Y.
6	106053		St. s.	Anna S. Cooper	85	42	91.9	21.5	7.3	1882	New Orleans, La.
7	201068		St. p.	Annapolis	877	483	202.5	65.2	14.3	1889	Baltimore, Md.
8	116539		St. p.	Annapolis (composite)	485	336	174.0	28.0	6.6	1892	do.
9	201068		St. s.	ANNE ARUNDEL	795	630	174.0	36.0	10.2	1904	do.
10	219645	LVRJ	St. s.	Anne Hanly	1,343	756	235.0	43.0	17.7	1920	North Bend, Oreg.
11	215696	LJCK	St. s.	ANNETTA	1,285	753	227.2	31.7	13.6	1907	W all send-on-Tyne, England.
12	106271		St. s.	Annie	75	37	80.0	18.0	8.0	1894	A exandria, Va.
13	204509	KWHP	St. s.	Annie Christenson	839	452	188.7	39.8	12.8	1907	Winslow, Wash.
14	206116		St. w.	Annie Comings	464	414	151.4	32.6	5.4	1909	Vancouver, Wash.
15	225845		St. s.	Annie Hill	78	40	104.3	14.9	8.6	1917	Morris Heights, N. Y.
16	218694	LSHF	St. s.	ANNIE MURPHY	2,606	1,609	251.0	43.6	26.2	1919	Superior, Wis.
17	75988		St. s.	Annie Sullivan	97	66	72.6	21.3	9.1	1878	Greenpoint, N. Y.
18	202702		St. s.	ANNIE L. VANSIVER	194	132	127.0	27.0	7.5	1905	Camden, N. J.
19	105768		St. s.	Annie L. Wilcox	149	70	117.5	19.2	8.7	1878	Mystic, Conn.
20	221292	MCTF	St. s.	ANNISTON CITY	5,686	3,450	424.2	58.2	26.5	1921	Chickasaw, Ala.
21	207031		St. w.	Antelope	160	101	100.6	23.0	5.0	1909	Samoa, Calif.
22	107008		St. s.	Anthony Groves, jr	605	366	199.2	23.2	8.6	1893	Philadelphia, Pa.
23	219229	LTQM	St. s.	ANTIETAM	6,972	4,293	435.6	56.2	31.7	1919	Sparrows Point, Md.
24	220352	MBCL	St. s.	ANTINOUS	6,094	3,816	401.4	53.2	31.9	1920	Vancouver, Wash.
25	107154		St. s.	Apollo	105	56	90.2	19.8	9.8	1895	Baltimore, Md.
26	220013	LWNC	St. s.	AQUARIUS	6,094	3,816	401.4	53.2	31.9	1920	Vancouver, Wash.
27	210463		St. p.	Aquehonga	290	217	102.8	31.8	10.4	1912	Newburgh, N. Y.
28	206214		St. s.	Aquilo	48	33	78.2	18.3	5.7	1909	Houghton, Wash.
29	227705		St. s.	Aquila	170	170	110.3	24.4	3.7	1928	Wabasha, Minn.
30	78664		St. s.	Arabian	92	46	82.7	19.6	9.4	1887	Camden, N. J.
31	201545	KTML	St. s.	Arabs	155	91	109.5	24.5	12.0	1904	San Francisco, Calif.
32	136345		St. s.	Aral	62	31	68.7	16.6	7.4	1892	Philadelphia, Pa.
33	225246	MGBC	St. s.	ARbutus	235	194	146.5	25.6	10.1	1879	Baltimore, Md.
34	229258		St. s.	Arcadia	102	80	89.2	25.3	6.0	1929	Tacoma, Wash.
35	217596	LPWD	El. s.	ARCHER	7,610	4,872	440.0	56.0	35.3	1919	Alameda, Calif.
36	91131		St. s.	Archie Scott	63	43	73.1	17.4	8.8	1879	Green Bay, Wis.
37	209309		St. s.	Archie Tegtmeyer	40	27	54.0	14.0	6.8	1911	Manitowoc, Wis.
38	105876		St. p.	Arctic	394	284	145.0	30.0	7.8	1879	Wilmington, Del.
39	211602	LDFQ	St. s.	ARctic	197	69	111.5	25.3	11.6	1913	Eagle Harbor, Wash.
40	215052	LHCP	St. s.	ARCTIC	4,297	1,724	355.0	45.0	24.5	1904	Flensburg, Germany.
41	202867		St. s.	ARCTURUS	6,707	5,263	514.0	54.0	27.1	1926	West Bay City, Mich.
42	218749	LSKQ	St. s.	Arcturus	2,478	1,474	268.3	46.2	23.2	1919	Bell nghan, Wash.
43	219957	LWKR	St. s.	ARCTURUS	6,094	3,816	401.4	53.2	31.9	1920	Vancouver, Wash.
44	221089	MCLV	St. s.	ARDEN	5,976	3,700	400.7	54.2	30.2	1921	Harriman, Pa.
45	107766		St. s.	Ardent	106	72	106.2	22.0	7.0	1902	Baltimore, Md.
46	212964	LFQJ	St. s.	ARDMORE	7,035	4,390	449.5	50.6	29.9	1913	Rostock, Germany.
47	219622	LVQH	St. s.	ARGON	6,952	4,271	435.6	56.2	31.7	1920	Sparrows Point, Md.
48	105603		St. s.	Argonauta	71	35	80.0	18.5	8.1	1876	Camden, N. J.
49	201427		St. s.	Argosy	48	33	69.0	16.0	7.4	1904	Buffalo, N. Y.
50	220718	MBRL	St. s.	ARGOSY	4,995	3,039	390.0	54.2	27.8	1920	Hog Island, Pa.
51	214765		St. s.	Argosy and Argonaut 3d	136	67	100.0	20.6	6.9	1916	Bridgeport, Conn.
52	106821		St. s.	Argus	25	15	50.0	12.2	5.9	1891	Port Jefferson, N. Y.
53	106032		St. s.	Ariel	168	86	95.9	28.9	11.1	1881	Detroit, Mich.
54	209831		St. s.	Ariel	59	46	58.3	17.5	5.1	1912	Tacoma, Wash.
55	106247	KCDJ	St. s.	Aries	114	57	89.5	20.1	9.0	1884	Philadelphia, Pa.
56	219798	LWCV	St. s.	ARIO	6,952	4,271	435.6	56.2	31.7	1920	Sparrows Point, Md.
57	204267	KWFB	St. s.	ARIOBA	262	178	108.0	25.0	12.2	1907	Camden, N. J.
58	106069		St. s.	Arizona	201	121	120.5	22.0	11.3	1882	Mystic Bridge, Conn.
59	126551		St. s.	ARIZONA	1,041	801	203.5	40.0	13.5	1889	Manitowoc, Wis.
60	218983	LTCN	St. s.	ARIZONA	5,174	3,106	391.8	51.3	28.8	1919	Wilmington, Del.
61	230656		St. s.	ARIZONA	94	32	78.8	20.0	12.4	1931	Cleveland, Ohio.

1 Formerly st. s. ^a Commodore Duryea.
^b Virginia.
^c Thos. A. Meseck.
2 Formerly st. p. Sassafras.
3 Formerly British st. s. Annetta.
4 Formerly st. s. Charles Christenson.
5 Formerly U. S. N. S. C. No. 236.

6 Formerly st. s. Lake Falama.
7 Formerly st. s. Jerome B. King.
8 Formerly st. s. Jas. Macauley.
9 Formerly st. s. ^a Eva M. Wall.
^b J. S. W. Holton.
10 Formerly U. S. Lighthouse Arbutus.
11 Formerly st. s. Menominee River.

Steam Vessels

Line No.	Service	Crew	Horsepower	Name of owner	Home port	Address of owner
1	Fsh.	5	24	Joseph Adrian	Milwaukee, Wis.	427 Sixth Avenue.
2	Fsh.	4	52	Martin Mecholson	Sault Ste. Marie, Mich.	St. Ignace, Mich.
3	Pas.	10	150	Edward C. Hintze	Chicago, Ill.	Michigan City, Ind.
4	Frt.	8	180	Thomas G. Carpenter & Co. (N. Y.)	New York, N. Y.	464 Forty-sixth Street (B).
5	Tow.	4	350	John Young	do	Woodhaven, N. Y.
6	Tow.	9	200	Illinois Central R. R. Co. (Ill.)	St. Louis, Mo.	Metropolis, Ill.
7	Msc.	20	1,200	Mayor and City Council (Md.)	Baltimore, Md.	City Hall
8	Pas.	25	466	Tolchester Beach Improvement Co. (Md.)	do	Pier 16, Light Street.
9	Pas.	44	500	Baltimore & Virginia Steamboat Co. (Md.)	do	Pier 3, Light Street.
10	Frt.	22	1,000	J. R. Hanify Co. (Calif.)	San Francisco, Calif.	24 Market Street.
11	Frt.	28	1,150	Annetta Steamship Corporation (Del.)	New York, N. Y.	17 Battery Place.
12	Tow.	4	350	Eugene Breymann	Toledo, Ohio	103 Chamber of Com. Bldg.
13	Frt.	21	600	Sudden & Christenson (Calif.)	San Francisco, Calif.	310 Sansome Street.
14	Tow.	13	380	Western Transportation Co. (Oreg.)	Portland, Oreg.	733 Pittock Building.
15	Pas.	1	500	David Hill	Washington, N. C.	Morehead City, N. C.
16	Frt.	29	1,500	John George Murphy	Mobile, Ala.	19 North Ann Street.
17	Frt.	6	950	Michael O. Hemingway	New York, N. Y.	Elizabeth, N. J.
18	Frt.	10	300	Norfolk and Mobjack Bay Steamboat Co. (Va.)	Norfolk, Va.	Church and Water Streets.
19	Fsh.	28	170	Triton Oil & Fertilizer Co. (N. Y.)	New York, N. Y.	101 Beekman Street (B).
20	Frt.	33	3,500	Isthmian S. S. Co. (Del.)	do	50 Trinity Place.
21	Fer.	3	200	Coggeshall Launch Co. (Calif.)	Eureka, Calif.	Foot F Street.
22	Pas.	28	520	Baltimore & Philadelphia Steamboat Co. (Md.)	Baltimore, Md.	Pier 1, Light Street.
23	Tnk.	39	2,600	Antletam Steamship Corporation (Del.)	Philadelphia, Pa.	260 South Broad Street.
24	Frt.†	37	2,500	United States Shipping Board	Portland, Oreg.	Vancouver, Wash.
25	Tow.	10	360	Merchants & Miners Transportation Co. (Md.)	Baltimore, Md.	112 South Gay Street.
26	Frt.†	42	2,500	United States Shipping Board	New York, N. Y.	45 Broadway.
27	Fer.	5	300	New Jersey & Staten Island Ferry Co. (N. J.)	do	St. George, N. Y.
28	Pas.	2	180	King County, Wash.	Seattle, Wash.	County City Building.
29	Tow.	5	200	W. G. Peters	Minneapolis, Minn.	Wabasha, Minn.
30	Tow.	9	350	Tugboat Arabian Co. (Del.)	Philadelphia, Pa.	111 Walnut Street.
31	Frt.	6	750	Associated Oil Co. (Calif.)	San Francisco, Calif.	79 New Montgomery Street.
32	Tow.	6	150	Tugboat Aral Co. (Del.)	Philadelphia, Pa.	111 Walnut Street.
33	Msc.	15	450	Union Shipbuilding Co. (Pa.)	Baltimore, Md.	Fairfield, Md.
34	Pas.	2	200	Lorenz & Bernsten Co. (Wash.)	Tacoma, Wash.	Municipal Dock.
35	Frt.	45	3,000	Baltimore Mail S. S. Co. (Md.)	Baltimore, Md.	Baltimore Trust Building.
36	Tow.	6	50	Duluth-Superior Dredging Co. (Minn.)	Duluth, Minn.	Foot Forty-fifth Avenue West.
37	Frt.	6	50	Adam Paczocho	Milwaukee, Wis.	614 Greenbush Street.
38	Fer.	6	453	Delaware-New Jersey Ferry Co. (Del.)	Wilmington, Del.	Foot Fourth Street.
39	Tow.	15	400	M. J. Dady Engineering & Contracting Co. (N. Y.)	New York, N. Y.	367 Fulton Street (B).
40	Fsh.	35	2,800	Alaska Packers Association (Calif.)	San Francisco, Calif.	111 California Street.
41	Frt.	28	1,500	Interlake S. S. Co. (Ohio)	Cleveland, Ohio	Union Trust Building.
42	Frt.	39	1,500	Cape Verde Island & West Africa Trading Corporation (Mass.)	New Bedford, Mass.	108 Union Street.
43	Frt.	36	2,600	United States Shipping Board	New York, N. Y.	45 Broadway.
44	Frt.†	47	3,000	do	Philadelphia, Pa.	Bourse Building.
45	Tow.	5	250	Bay Ridge Water & Lighterage Co. (N. Y.)	New York, N. Y.	109 Broad Street.
46	Tnk.†	34	2,400	Ardmore Steamship Co. (Del.)	Wilmington, Del.	1518 Diamond Street.
47	Tnk.†	40	2,700	Standard Transportation Co. (Del.)	New York, N. Y.	26 Broadway.
48	Msc.	4	400	Robert R. Stone, Jr.	Wilmington, N. C.	Corner Front and Water Sts.
49	Tow.	2	90	Squaw Island Sand & Gravel Corporation (N. Y.)	Buffalo, N. Y.	78 Perry Street.
50	Frt.†	35	3,140	American Seantic Line (Del.)	New York, N. Y.	5 Broadway.
51	Wrk.	13	140	Argonaut Salvage Corporation (Me.)	Bridgeport, Conn.	Stratford, Conn.
52	Oys.	3	16	Andrew Radel Oyster Co. (Conn.)	do	South Norwalk, Conn.
53	Fer.	7	360	Port Huron & Sarnia Ferry Co. (Mich.)	Port Huron, Mich.	Quay Street.
54	Pas.	3	160	Marcus J. Johnson	Seattle, Wash.	Houghton, Wash.
55	Tow.	6	300	Steamtug Aries (N. Y.)	New York, N. Y.	59 Pearl Street.
56	Tnk.	39	2,600	Standard Transportation Co. (Del.)	do	26 Broadway.
57	Tow.	12	500	Henry Du Bois' Sons Co. (N. Y.)	do	17 State Street.
58	Fsh.	23	150	John A. Hayes	New London, Conn.	487 Williams Street.
59	Frt.	20	1,000	Goodrich Transit Co. (Del.)	Duluth, Minn.	228 Lake Avenue South.
60	Tnk.	33	2,500	Texas Co. (Del.)	Wilmington, Del.	7 West Tenth Street.
61	Tow.	4	700	Great Lakes Towing Co. (N. J.)	Duluth, Minn.	Pacific Dock.

¹⁴ Formerly U. S. N. st. s. Arctic.
¹⁵ Formerly {a German st. s. Odenwald.
 b st. s. Newport News.
 c U. S. N. st. s. Newport News.
¹⁶ Formerly st. s. James B. Wood.
¹⁷ Formerly st. s. Clio.

¹⁸ Formerly {a st. s. Ardent.
 b U. S. Navy st. s. S. P. 680.
¹⁹ Formerly German st. s. Delphin.
²⁰ Formerly st. s. City of Racine.
²¹ Formerly st. s. {a Salem County.
 b Galena.

Line No.	Official No.	Signal letters	Rig	Name of vessel	Tonnage		Dimensions			When built	Where built
					Gross	Net	Length	Breadth	Depth		
							Feet	Feet	Feet		
1	219714	LVTS	St. s.	ARIZONAN..... □+⊕	5,855	3,593	434.3	57.7	27.2	1920	Chester, Pa.....
2	219800	LWDC	St. s.	ARIZPA..... □+⊕	5,517	3,392	400.7	54.2	30.4	1920	Harriman, Pa.....
3	201241		St. w.	Arkla.....	68	68	95.0	20.0	3.4	1904	Franklin, La.....
4	200661		St. s.	ARLINGTON.....	1,446	983	206.2	43.6	16.5	1903	Port Richmond, N. Y.
5	207300	LFMP	St. s.	ARLINGTON..... +	2,431	1,431	244.0	43.2	27.2	1910	Wyandotte, Mich.....
6	217590	LPVT	St. s.	ARLYN..... +⊕	3,304	1,971	321.7	50.0	21.6	1919	Gloucester City, N. J.
7	85797		St. s.	Arm & Hammer.....	39	19	65.0	16.7	6.5	1883	Brooklyn, N. Y.....
8	107155		St. p.	ARROW.....	365	182	165.3	28.0	9.5	1895	Wyandotte, Mich.....
9	212460		St. s.	ARROW.....	56	38	61.4	15.1	7.5	1914	Ludington, Mich.....
10	215315	LHMG	St. s.	ARTEMIS..... +⊕	8,413	5,247	499.1	58.2	33.9	1902	Belfast, Ireland.....
11	107258		St. w.	Artemus Gates.....	43	43	87.0	21.8	4.0	1896	Clinton, Iowa.....
12	203976		St. w.	Arthur S.....	45	38	85.0	17.6	3.1	1907	Fulton, Ill.....
13	217811		St. s.	Arthur Condors.....	91	62	77.3	21.9	9.4	1919	Brooklyn, N. Y.....
14	107005		St. s.	ARTHUR ORR.....	2,745	2,117	334.0	41.3	21.8	1893	Chicago, Ill.....
15	212807		St. s.	ARTHUR SCHOELLKOPF.....	15	7	42.3	10.1	5.0	1914	Buffalo, N. Y.....
16	217255	LNVP	St. s.	Arthur J. Baldwin..... □+	2,361	1,391	245.3	45.5	28.3	1918	Rolph, Calif.....
17	219959	LWKT	St. s.	ARTIGAS..... □+⊕	5,161	3,144	390.0	54.2	27.8	1920	Hog Island, Pa.....
18	81001		St. s.	Arundel.....	29	17	55.8	15.0	7.4	1883	Baltimore, Md.....
19	219178	LTND	St. s.	ARYAN..... □⊕	6,494	4,024	416.8	56.1	32.7	1919	Bath, Me.....
20	220239		St. s.	Asbury Park.....	181	123	94.2	25.0	13.2	1920	Tottenville, N. Y.....
21	107200		St. s.	ASHBOURNE.....	115	78	88.2	19.0	10.2	1895	Philadelphia, Pa.....
22	201930		St. p.	Ashburnham.....	446	347	130.2	27.5	11.2	1905	Boston, Mass.....
23	106804	KJCM	St. s.	Asher J. Hudson..... ⊕	136	68	92.0	21.0	10.0	1897	Camden, N. J.....
24	1496		St. s.	Ashland.....	97	57	87.4	19.6	6.8	1867	Buffalo, N. Y.....
25	300187		St. s.	Ashland.....	64	43	61.9	19.6	8.4	1903	Tottenville, N. Y.....
26	219230	LTQN	St. s.	ASHLAND COUNTY..... □+	2,592	1,613	251.0	43.6	26.1	1919	Lorain, Ohio.....
27	203246		St. s.	ASHLEY.....	240	163	109.2	24.6	14.7	1906	Wilmington, Del.....
28	203071		St. s.	ASHTABULA..... +⊕	2,670	1,525	338.0	56.0	21.5	1906	St. Clair, Mich.....
29	212966		St. s.	ASHTABULA.....	65	31	68.7	17.0	11.0	1915	Cleveland, Ohio.....
30	218586	LSCT	St. s.	ASEAWAKE..... □+	6,148	4,617	401.9	53.1	32.0	1919	Seattle, Wash.....
31	216749	LMKQ	St. s.	ASTORIA..... □+⊕	2,224	1,358	289.0	44.1	19.0	1918	Portland, Oreg.....
32	224999		St. s.	ASTORIA..... □+	593	403	142.0	37.5	13.5	1925	Mariners Harbor, N. Y.
33	214492	LQKJ	St. s.	ASTRAL..... □⊕	7,541	4,574	439.5	58.0	33.0	1916	San Francisco, Calif.....
34	217722	LQHG	St. s.	Astrea.....	415	197	142.0	31.6	14.4	1918	South Somerset, Mass.
35	210942		St. s.	Atalanta.....	147	100	111.7	23.0	6.7	1913	Tacoma, Wash.....
36	212634	LDRW	St. s.	ATEK as..... □⊕	4,572	2,806	378.8	50.3	29.1	1909	Belfast, Ireland.....
37	126061		St. w.	Atha.....	135	135	134.4	28.0	3.6	1882	Pittsburgh, Pa.....
38	214617		St. s.	ATHENS.....	266	181	104.1	26.6	13.6	1916	Port Richmond, N. Y.
39	106731	KHCS	St. s.	Atkins Hughes.....	115	67	88.7	19.0	10.2	1890	Philadelphia, Pa.....
40	205232		St. s.	Atlanta.....	87	59	95.0	22.0	5.4	1908	Houghton, Wash.....
41	221380	MOVP	St. s.	ATLANTA CITY..... □+⊕	5,686	3,450	424.2	56.2	26.5	1921	Chickasaw, Ala.....
42	106346		St. p.	ATLANTIC.....	930	736	190.0	36.0	13.3	1885	Brooklyn, N. Y.....
43	107129		St. s.	Atlantic.....	33	16	57.5	15.8	6.7	1894	Baltimore, Md.....
44	107567		St. s.	Atlantic.....	157	76	98.6	27.2	8.4	1900	Wilmington, Del.....
45	201594	KTNF	St. s.	ATLANTIC.....	129	87	81.7	20.5	9.9	1904	Philadelphia, Pa.....
46	217709	LQGP	St. s.	ATLANTIC..... □+⊕	5,524	3,455	410.5	54.3	27.2	1919	Los Angeles, Calif.....
47	201177	KTGM	St. s.	ATLANTIC CITY.....	121	82	75.0	21.0	10.4	1904	Philadelphia, Pa.....
48	212140		St. s.	ATLANTIC CITY.....	807	548	139.8	35.0	14.8	1914	Wilmington, Del.....
49	219819		St. s.	Atlantic Highlands..... +	173	87	94.3	25.2	12.2	1920	New York, N. Y.....
50	219840	LWFP	St. s.	ATLANTIC SUN..... □+⊕	6,666	4,044	429.3	59.2	31.4	1920	Chester, Pa.....
51	868		St. s.	Atlas.....	33	16	56.0	16.0	6.0	1864	Philadelphia, Pa.....
52	76949		St. s.	Atlas.....	118	59	96.8	21.0	9.4	1891	Baltimore, Md.....
53	208838		St. s.	Atlas.....	33	23	60.0	16.4	7.1	1911	Erle, Pa.....
54	214459	LQJR	St. s.	ATLAS..... □⊕	7,058	4,368	430.0	58.2	33.3	1916	Philadelphia, Pa.....
55	224452	MFRP	St. s.	Atlas.....	644	381	166.8	30.0	14.8	1925	South Portland, Me.....
56	208161		St. s.	AUBURN.....	241	164	97.4	30.5	13.5	1910	Port Richmond, N. Y.
57	217438	LPKN	St. s.	AUBURN..... +	6,025	3,361	400.7	54.2	30.1	1918	Chester, Pa.....
58	107286		St. s.	Aucoclesco.....	167	94	107.8	24.9	8.9	1897	South Portland, Me.....
59	219011	LTDQ	St. s.	AUDITOR..... □+	5,503	3,383	400.7	54.2	30.4	1919	Harriman, Pa.....
60	206401		St. s.	Audrey.....	49	23	60.1	16.0	6.5	1909	Tacoma, Wash.....
61	215870		St. s.	AUGUST ZIESING..... △	8,271	6,398	580.0	60.0	27.9	1917	Ecorse, Mich.....
62	100340		St. s.	August A. Denhard.....	94	47	85.3	19.0	9.4	1883	Philadelphia, Pa.....
63	106503		St. s.	Augusta.....	78	44	79.2	20.2	7.0	1888	Oneata, Oreg.....
64	202410		St. w.	AUGUSTA.....	512	290	156.0	34.0	5.0	1905	Augusta, Ga.....

1 Formerly st. s. ^a Conshohocken.
^b Willhilo.

2 Formerly st. w. ^a Grady.
^b H. H. Wiggin.

3 Formerly st. s. Castle Wood.

4 Formerly st. s. Geo. H. Reeves.

5 Formerly ^a German st. s. Bohemia.
^b Bohemia.

6 Formerly st. s. ^a Lillian P. Nichols.
^b W. S. Doran.

7 Formerly st. s. Annette Rolph.

8 Formerly st. s. Wm. A. Johnson.

9 Formerly st. s. A. C. Van Raalte.

10 Formerly st. s. George P. Taylor.

11 Formerly st. s. Point Adams.

12 Formerly st. s. William T. Collins.

Steam Vessels

Line No.	Service	Crew	Horsepower	Name of owner	Home port	Address of owner
1	Frt.	48	3,000	Williams S. S. Corporation (Del.)	New York, N. Y.	8 Bridge Street.
2	Frt.	49	3,000	United States Shipping Board	Philadelphia, Pa.	Bourse Building.
3	Tow.	8	140	Arkla Lumber & Manufacturing Co. (La.)	New Orleans, La.	1503 Masonic Temple.
4	Fer.	7	1,600	Erle R. R. Co. (N. Y.)	New York, N. Y.	50 Church Street.
5	Frt.	25	1,400	Mystic Steamship Co., Trustees	Boston, Mass.	250 Stuart Street.
6	Frt.	36	1,380	A. H. Bull Steamship Co. (N. J.)	New York, N. Y.	116 Broad Street.
7	Tow.	8	40	Eastern Transportation Co. (Del.)	Wilmington, Del.	Ford Building.
8	Pas.	14	600	North Shore S. S. Co. (Ill.)	Chicago, Ill.	1804 Borland Building.
9	Fsh.	4	60	John E. Steimle	Milwaukee, Wis.	Sheboygan, Wis.
10	Frt.	98	5,000	United States Shipping Board	New York, N. Y.	45 Broadway.
11	Pas.	4	50	Clinton Sand & Gravel Co. (Iowa)	Des Moines, Iowa	Clinton, Iowa.
12	Tow.	4	140	Nebraska-Iowa Sand and Gravel Co. (Nebr.)	Omaha, Nebr.	Grain Exchange Building.
13	Tow.	5	300	Arthur Conners Corporation (Del.)	New York, N. Y.	17 Battery Place.
14	Frt.	20	800	Canada Atlantic Transit Co. (Minn.)	Duluth, Minn.	Alworth Building.
15	Tow.	2	75	Niagara Falls Power Co. (N. Y.)	Buffalo, N. Y.	Niagara Falls, N. Y.
16	Frt.†	26	1,000	Arctic Transport Co. (N. J.)	Nome, Alaska	
17	Frt.	37	3,500	United States Shipping Board	Philadelphia, Pa.	Bourse Building.
18	Frt.†	4	96	Arundel Corporation (Md.)	Baltimore, Md.	Pier 2, East Pratt Street.
19	Tnk.	38	2,500	Texas Co. (Del.)	Wilmington, Del.	7 West Tenth Street.
20	Tow.	9	450	Central Railroad Co. of New Jersey (N. J.)	New York, N. Y.	143 Liberty Street.
21	Tow.	11	325	Reading Co. (Pa.)	Philadelphia, Pa.	Reading Terminal.
22	Fer.	6	500	Boston, Revere Beach & Lynn Railroad (Mass.)	Boston, Mass.	Rowes Wharf.
23	Frt.	9	600	Sabine Towing Co. (Tex.)	Port Arthur, Tex.	Box 252.
24	Tow.	8	300	John Schroeder Lumber Co. (Wis.)	Milwaukee, Wis.	Foot Walnut Street.
25	Tow.	7	40	Atlantic Transport Co. (W. Va.)	Baltimore, Md.	Chamber of Commerce Building.
26	Frt.	27	1,500	United States Shipping Board	New York, N. Y.	45 Broadway.
27	Tow	7	850	Central Railroad Co. of New Jersey (N. J.)	do.	143 Liberty Street.
28	Frt.	26	3,000	Pennsylvania Ontario Transportation Co. (Ohio)	Cleveland, Ohio	Rockefeller Building.
29	Tow.	3	500	Great Lakes Towing Co. (N. J.)	Duluth, Minn.	N. P. Dock.
30	Frt.	46	2,500	United States Shipping Board	Seattle, Wash.	841 Railroad Avenue South.
31	Frt.	25	1,400	Hammond Lumber Co. (Del.)	San Francisco, Calif.	310 Sansome Street.
32	Fer.	3	750	City of New York	New York, N. Y.	Municipal Building.
33	Tnk.†	44	2,600	Standard Transportation Co. (Del.)	do.	26 Broadway.
34	Tow.†	19	1,000	Davison Chemical Co. (Md.)	Baltimore, Md.	Garrett Building.
35	Pas.†	6	1,000	Whidby Island Transportation Co. (Wash.)	Seattle, Wash.	Canadian National Dock.
36	Pas.†	90	3,600	United Fruit Steamship Corporation (Del.)	New York, N. Y.	17 Battery Place.
37	Tow.†	14	450	Crucible Fuel Co. (Del.)	Pittsburgh, Pa.	Oliver Building.
38	Tow.†	9	1,000	Lehigh Valley R. R. Co. (N. J.)	New York, N. Y.	143 Liberty Street.
39	Tow.†	11	300	Tug "Atkins Hughes" Co. (Del.)	Philadelphia, Pa.	115 Walnut Street.
40	Pas.†	2	200	King County (Wash.)	Seattle, Wash.	County-City Building.
41	Frt.†	57	3,500	Isthmian S. S. Co. (Del.)	New York, N. Y.	50 Trinity Place.
42	Fer.	8	515	City of New York	do.	Municipal Building.
43	Tow.	5	100	Atlantic Transport Co. (W. Va.)	Baltimore, Md.	Chamber of Commerce Building.
44	Frt.	7	200	National Lead Co. (N. J.)	New York, N. Y.	135 Marshall Street (B).
45	Tow.	8	400	Atlantic Refining Co. (Pa.)	Philadelphia, Pa.	208 South Broad Street.
46	Frt.	35	2,800	Argonaut Steamship Co. (N. Y.)	New York, N. Y.	26 Beaver Street.
47	Tow.	6	500	Pennsylvania R. R. Co. (Pa.)	Philadelphia, Pa.	Broad Street Station.
48	Fer.	8	700	Delaware River Ferry Co. (N. J.)	do.	Reading Terminal.
49	Tow.	10	700	Central Railroad Co. (N. J.)	New York, N. Y.	143 Liberty Street.
50	Tnk.	37	2,800	Sun Oil Co. (N. J.)	Philadelphia, Pa.	Finance Building.
51	Tow.	4	100	Newtown Creek Towing Co. (N. Y.)	New York, N. Y.	17 Battery Place.
52	Tow.	12	500	Intracoastal Towing & Transportation Co. (Tex.)	Houston, Tex.	Petroleum Building.
53	Fsh.	6	90	Keystone Fish Co. (Pa.)	Erle, Pa.	915 Liberty Street.
54	Tnk.	38	3,000	Standard Transportation Co. (Del.)	New York, N. Y.	26 Broadway.
55	Frt.	11	500	Portland Lighterage Co. (Me.)	Portland, Me.	176 Middle Street.
56	Tow.	7	750	Lehigh Valley R. R. Co. (N. J.)	New York, N. Y.	143 Liberty Street.
57	Frt.	57	2,500	United States Shipping Board	Philadelphia, Pa.	Bourse Building.
58	Pas.	9	150	Casco Bay Lines	Portland, Me.	Customhouse Wharf.
59	Frt.	45	3,000	United States Shipping Board	Philadelphia, Pa.	Bourse Building.
60	Fsh.	3	150	Harry L. Haines	Seattle, Wash.	Pier 12.
61	Frt.	35	1,900	Pittsburgh Steamship Co. (W. Va.)	Duluth, Minn.	Wolvin Building.
62	Frt.	7	360	Eastern Transportation Co. (Del.)	Wilmington, Del.	Ford Building.
63	Tow.	7	250	American Tug Boat Co. (Wash.)	Port Townsend, Wash.	Everett, Wash.
64	Frt.	8	90	Georgia Veneer & Package Co. (Ga.)	Brunswick, Ga.	Glynn Avenue.

¹³ Formerly British st. s. Atenas.
¹⁴ Formerly st. s. Charlie Clark.
¹⁵ Formerly st. s. *a* Augusta.
 b Solicitor.
¹⁶ Formerly st. s. West Catanaee.
¹⁷ Formerly st. s. P. R. R. No. 4.

¹⁸ Formerly st. s. Delaware.
¹⁹ Formerly st. s. Drayman.
²⁰ Formerly st. s. John I. Brady.
²¹ Formerly st. s. Sunoil.
²² Formerly st. s. Ivanhoe.

Steam Vessels

Line No.	Official No.	Signal letters	Rig	Name of vessel	Tonnage		Dimensions			When built	Where built
					Gross	Net	Length	Breadth	Depth		
							Feet	Feet	Feet		
1	207978		St. s.	AUGUSTA	29	19	53.3	14.0	4.6	1910	Philadelphia, Pa.
2	223549		St. w.	Augusta	73	73	64.7	32.0	4.1	1923	Augusta, Ky.
3	204906	LHRF	St. s.	Augustine	159	88	101.5	23.1	11.0	1908	Baltimore, Md.
4	126451		St. s.	Augustus	67	33	77.0	18.2	8.1	1887	Bath, Me.
5	200883		St. s.	AUGUSTUS B. WOLVIN Δ	6,585	5,311	540.0	56.0	32.0	1904	Lorain, Ohio.
6	107010	KLQN	St. s.	AU REVOIR	342	212	145.6	23.6	12.6	1893	Wilmington, Del.
7	106369		St. w.	Aurora	406	328	145.0	30.0	7.5	1885	San Francisco, Calif.
8	203366	KVNM	St. s.	AURORA	234	159	98.0	25.0	12.0	1906	Camden, N. J.
9	223637		St. s.	Authentic	94	63	75.1	20.9	9.1	1924	Tottenville, N. Y.
10	76810		St. s.	Automatic	86	43	82.2	21.0	8.9	1889	do.
11	106543		St. p.	Aralon	600	462	191.0	31.0	9.0	1888	Wilmington, Del.
12	161654	MOTW	St. s.	AVALON	1,985	1,186	264.7	38.3	22.1	1891	Cleveland, Ohio.
13	226944	MGQD	St. s.	AXTELL J. BYLES	8,955	5,453	480.6	66.0	36.8	1927	Chester, Pa.
14	206892		St. s.	B. & B.	51	34	60.6	14.6	6.3	1909	Saugatuck, Mich.
15	216868		St. s.	B. & J.	58	39	59.7	16.0	7.6	1918	Benton Harbor, Mich.
16	230524		St. s.	B. & L.	39	26	51.1	14.4	5.6	1931	Saugatuck, Mich.
17	220442		St. s.	B. A. Mago	39	26	63.4	15.4	6.4	1875	Buffalo, N. Y.
18	203472		St. s.	B. E. WEST	58	39	63.3	17.3	9.0	1906	Ferrysburg, Mich.
19	226895		St. s.	B. F. AFFLECK	7,964	6,345	587.9	60.2	27.9	1927	Toledo, Ohio.
20	202339		St. s.	B. F. JONES	6,939	5,492	530.0	56.2	32.0	1906	Ecorse, Mich.
21	205738		St. w.	B. F. JONES, Jr.	91	91	133.0	26.0	4.5	1908	Pittsburgh, Pa.
22	211175		St. s.	B. F. Macomber	268	68	138.1	22.4	11.8	1913	Noank, Conn.
23	223352	MFHK	St. s.	B. H. TAYLOR	7,318	5,760	536.6	60.3	29.5	1823	Lorain, Ohio.
24	209735	LCJD	St. s.	B. H. B. Hubbard, jr.	276	142	141.5	22.8	11.3	1912	Wilmington, Del.
25	3971		St. s.	B. LYMAN SMITH	4,271	3,017	380.0	50.0	28.0	1903	Lorain, Ohio.
26	218095	LSHG	St. s.	BABBOOSIC	5,970	4,465	410.5	54.2	27.0	1919	Portsmouth, N. H.
27	3520		St. s.	Baby	20	10	53.6	10.5	3.8	1891	Berkley, Va.
28	204945	LJQB	St. s.	BACK BAY	2,382	1,805	244.0	43.2	27.0	1908	Ecorse, Mich.
29	217672	LQFB	St. s.	BAPSHE	437	203	142.0	27.7	14.8	1919	Elizabeth, N. J.
30	222185	MDPV	St. s.	BAINBRIDGE	704	413	139.2	29.9	21.0	1922	East Boothbay, Me.
31	218817	LSPT	St. s.	BAKERSFIELD	5,545	3,458	410.5	54.3	27.2	1919	Los Angeles, Calif.
32	218676	LSGK	St. s.	BALDBUTTE	6,295	3,886	416.9	56.2	31.0	1919	Quincy, Mass.
33	3752		St. w.	Bald Eagle	468	468	206.5	34.2	5.5	1898	Madison, Ind.
34	218915	LSVP	St. s.	BALDHILL	6,413	3,951	416.8	56.1	32.7	1919	Quincy, Mass.
35	217536	LPSK	St. s.	BALDROCK	425	200	142.0	27.7	14.8	1919	Elizabeth, N. J.
36	202003		St. w.	Baldwin	218	137	109.0	23.7	5.2	1905	Mobile, Ala.
37	217673	LQFC	St. s.	BALLCAMP	425	200	142.0	27.7	14.8	1919	Elizabeth, N. J.
38	201695		St. s.	BALL BROTHERS	5,733	4,438	480.0	52.0	30.0	1905	Lorain, Ohio.
39	217679	LQFM	St. s.	BALLENAS	437	203	142.0	27.7	14.8	1919	Elizabeth, N. J.
40	218165	LRHT	St. s.	BALSAM	4,749	2,972	377.0	52.0	26.8	1919	Shooters Island, N. Y.
41	3634		St. s.	BALTIC	72	36	72.0	17.0	8.1	1894	Philadelphia, Pa.
42	206917		St. s.	Baltic	134	78	99.0	29.0	9.0	1909	Millford, Del.
43	3584		St. s.	Baltimore	177	88	105.3	22.1	10.5	1893	Sparrows Point, Md.
44	203700		St. s.	BALTIMORE	51	55	84.5	18.6	8.2	1906	Baltimore, Md.
45	206282		St. s.	BALTIMORE	375	255	106.5	32.0	15.0	1911	Wilmington, Del.
46	208787		St. s.	BALTIMORE	45	31	61.0	16.0	8.0	1911	Lorain, Ohio.
47	204328	KWFT	St. s.	Bandon	642	350	172.8	39.7	11.0	1907	North Bend, Ore.
48	219009	LTD P	St. s.	BANGU	4,782	3,016	380.5	53.1	27.0	1919	Tacoma, Wash.
49	218835	LSQH	St. s.	BANNACK	4,844	2,987	377.0	52.0	28.8	1919	Shooters Island, N. Y.
50	218971	LTBS	St. s.	BARACOA	2,599	1,610	251.0	43.6	26.1	1919	Cleveland, Ohio.
51	210688	LCSM	St. s.	BARBARA	4,665	2,874	384.0	50.2	26.6	1913	Philadelphia, Pa.
52	220743	MBSD	St. s.	BARBARA C.	1,240	702	221.5	43.0	16.6	1920	North Bend, Ore.
53	216348	LKRQ	St. s.	BARBARA CATES	5,599	3,466	409.5	54.2	27.6	1918	Seattle, Wash.
54	228876		St. w.	Barbara Hunt	100	100	100.0	22.0	4.0	1920	Osage City, Mo.
55	217889	LQSD	St. s.	BARHAMSTEAD	437	203	142.0	27.7	14.8	1919	Elizabeth, N. J.
56	217888	LQSC	St. s.	BARLOW	425	200	142.0	27.7	14.8	1919	do.
57	230145		St. s.	Barney Turecama	111	75	75.8	22.0	9.9	1930	Tottenville, N. Y.
58	218009	LRBK	St. s.	BARRALTON	425	200	142.0	27.7	14.8	1919	Elizabeth, N. J.
59	218062	LRDG	St. s.	BARRANCA	418	200	142.0	27.7	14.8	1919	do.
60	219353	LVD T	St. s.	BARREADO	4,781	3,015	380.5	53.1	26.9	1919	Seattle, Wash.
61	218178	LRJF	St. s.	BARRNFORK	418	200	142.0	27.7	14.8	1919	Elizabeth, N. J.
62	218179	LRJG	St. s.	BARRYTON	418	200	142.0	27.7	14.8	1919	do.
63	218912	LSVK	St. s.	BARWICK	418	196	142.0	27.7	14.8	1919	do.
64	219035	LTFM	St. s.	BASCOBEL	418	196	142.0	27.7	14.8	1919	do.
65	201164		St. s.	BATAVIA	202	158	98.1	28.3	7.6	1904	Buffalo, N. Y.

1 Formerly st. s. Sea King.
 2 Formerly st. s. Cochecho.
 3 Formerly st. y. ^a Au Revoir.
 4 Formerly st. s. Haverstraw.
 5 Formerly st. s. Joseph Peene, sr.
 6 Formerly st. s. ^a Virginia.
 7 Formerly st. s. ^b U. S. S. Blue Ridge.

7 Formerly st. s. Walter S.
 8 Formerly st. s. St. Paul.
 9 Formerly st. s. J. P. Manning
 10 Formerly st. s. ^a B. F. Macomber.
 11 Formerly st. s. ^b U. S. S. B. F. Macomber.

Line No.	Service	Crew	Horsepower	Name of owner	Home port	Address of owner
1	Tow.	6	90	American Dredging Co. (Pa.)	Philadelphia, Pa.	308 Chestnut Street.
2	Fer.	2	90	Kline, O'Neill	Louisville, Ky.	Augusta, Ky.
3	Tow.	9	650	Southern Transportation Co. (N. J.)	Philadelphia, Pa.	Commercial Trust Building.
4	Frt.	6	300	Bay State Dredging & Contracting Co. (Mass.)	Boston, Mass.	62 Conder Street.
5	Frt.	32	2,000	Interlake Steamship Co. (Ohio)	Cleveland, Ohio	Union Trust Building.
6	Pas.	15	850	William W. Stephens	New York, N. Y.	Sheepshead Bay, N. Y.
7	Pas.	24	380	California Transportation Co. (Calif.)	San Francisco, Calif.	Pier 3.
8	Tow.	7	500	Lehigh Valley R. R. Co. (N. J.)	New York, N. Y.	143 Liberty Street.
9	Tow.	6	400	Fred B. Dalzell	do	24 State Street.
10	Tow.	9	450	do	do	do.
11	Pas.	29	400	George W. Brown	Baltimore, Md.	2103 Druid Hill Avenue.
12	Pas.	60	2,600	Wilmington Transportation Co. (Calif.)	Los Angeles, Calif.	Wilmington, Calif.
13	Tnk.	39	3,600	Tide Water Associated Transport Co. (Del.)	Wilmington, Del.	7 West Tenth Street.
14	Fsh.	4	120	Fred C. Balow	Grand Haven, Mich.	South Haven, Mich.
15	Fsh.	6	235	William F. Johnson	do	St. Joseph, Mich.
16	Fsh.	5	75	Lewis J. Gotham	do	Saugatuck, Mich.
17	Tow.	2	180	Bernard N. Mago	Buffalo, N. Y.	Torawanda, N. Y.
18	Tow.	2	150	Thomas H. Candler	Detroit, Mich.	8145 Medina Street.
19	Frt.	33	2,200	Pittsburgh Steamship Co. (W. Va.)	Duluth, Minn.	Wolvinn Building.
20	Frt.	20	1,700	Interstate Steamship Co. (W. Va.)	do	Alworth Building.
21	Tow.	12	450	Vesta Coal Co. (Pa.)	Pittsburgh, Pa.	311 Ross Street.
22	Fsh.	30	575	B. F. Macomber Co. (Va.)	Reedville, Va.	Kilmarnock, Va.
23	Frt.	38	2,200	Bradley Transportation Co. (W. Va.)	Duluth, Minn.	Wolvinn Building.
24	Fsh.	29	500	Taft Fish Co. (Va.)	Reedville, Va.	Taft, Va.
25	Frt.	21	1,500	Great Lakes Steamship Co. (Del.)	Oswego, N. Y.	Keith Building, Syracuse, N. Y.
26	Frt.	57	2,800	United States Shipping Board	Portsmouth, N. H.	Elliot, Me.
27	Tow.	3	43	Columbia Sand & Gravel Co. (Va.)	Washington, D. C.	3036 K Street NW.
28	Frt.	24	1,350	Gartland S. S. Co. (Del.)	Chicago, Ill.	208 South La Salle Street.
29	Tow.	16	1,000	Sabine Towing Co. (Tex.)	Port Arthur, Tex.	Box 252.
30	Pas.	18	450	Farmers & Merchants National Bank & Trust Co. (Mich.)	Grand Haven, Mich.	Benton Harbor, Mich.
31	Frt.	33	2,800	United States Shipping Board	Los Angeles, Calif.	
32	Tnk. †	36	2,600	Baldbutte Steamship Co. (Del.)	Philadelphia, Pa.	260 South Broad Street.
33	Pas.	46	498	Eagle Packet Co. (Mo.)	St. Louis, Mo.	Foot Vine Street.
34	Tnk.	36	2,600	Baldhill Steamship Co. (Del.)	Philadelphia, Pa.	260 South Broad Street.
35	Tow.	18	800	Eastern Transportation Co. (Del.)	Wilmington, Del.	Ford Building.
36	Tow.	5	300	Baker Tow Boat Co. (Ala.)	Mobile, Ala.	Tuscaloosa, Ala.
37	Tow.	22	850	Ford Motor Co. (Del.)	Detroit, Mich.	Care Fort Motor Co., Dearborn, Mich.
38	Frt.	25	1,600	Globe Steamship Co. (Minn.)	Duluth, Minn.	800 Alworth Building.
39	Tow.	19	700	Ballanas Co. (N. J.)	New York, N. Y.	25 Broadway.
40	Frt.	38	2,500	United States Shipping Board	do	45 Broadway.
41	Tow.	6	200	Tugboat Baltic Co. (Del.)	Philadelphia, Pa.	111 Walnut Street.
42	Msc.	9	200	City of New York	New York, N. Y.	C/o Department of Sanitation, Municipal Building.
43	Frt.	17	500	Baltimore & Ohio R. R. Co. (Md.)	Baltimore, Md.	Baltimore and Charles Sts.
44	Tow.	5	330	Mayor and City Council (Md.)	do	City Hall.
45	Tow.	23	1,000	Pennsylvania R. R. Co. (Pa.)	New York, N. Y.	Jersey City, N. J.
46	Fsh.	5	55	Booth Fisheries Co. (Del.)	Chicago, Ill.	205 North Michigan Avenue.
47	Frt.	15	475	Moore Mill & Lumber Co. (Oreg.)	San Francisco, Calif.	68 Post Street.
48	Frt. †	34	2,500	United States Shipping Board	New York, N. Y.	45 Broadway.
49	Frt. †	42	2,500	do	do	do.
50	Frt.	28	1,600	Colombian Steamship Co. (Del.)	do	17 Battery Place.
51	Pas.	42	2,650	A. H. Bull S. S. Co. (N. J.)	do	115 Broad Street.
52	Frt.	28	850	W. R. Chamberlin	San Francisco, Calif.	215 Market Street.
53	Frt.	34	2,500	Christenson S. S. Co. (Calif.)	do	310 Sansome Street.
54	Tow.	5	137	Bilhorn, Bower & Peters (Mo.)	St. Louis, Mo.	Railway Exchange Building.
55	Tow.	22	800	Pringle Barge Line Co. (Ohio)	Cleveland, Ohio	Rockefeller Building.
56	Tow.	22	800	Ford Motor Co. (Del.)	Detroit, Mich.	Dearborn, Mich.
57	Tow.	9	400	George C. Brown	New York, N. Y.	Tottenville, N. Y.
58	Tow.	21	850	Ford Motor Co. (Del.)	Detroit, Mich.	Dearborn, Mich.
59	Tow.	22	800	New Orleans Coal & Bisso Towboat Co. (Del.)	New Orleans, La.	United Fruit Building
60	Frt.	35	2,800	United States Shipping Board	New York, N. Y.	45 Broadway.
61	Tow.	18	1,100	S. A. Guilds	Charleston, S. C.	Mount Pleasant, S. O.
62	Tow.	20	800	Barryton Co. (N. J.)	New York, N. Y.	25 Broadway.
63	Tow.	22	800	Barwick (N. J.)	do	11 Moore Street
64	Tow.	20	800	Tennessee Coal, Iron & R. R. (Tenn.)	Mobile, Ala.	Birmingham, Ala.
65	Frt.	5	250	Lehigh Valley Coal Sales Co. (W. Va.)	Buffalo, N. Y.	Marine Trust Building.

11 Formerly st. s. {
 a B. H. B. Hubbard, Jr.
 b U. S. S. B. H. B. Hubbard, Jr.
 c United States Navy mine sweeper
 B. H. B. Hubbard, Jr.
 12 Formerly st. s. {
 a Burlington.
 b Juneau.
 13 Formerly st. s. {
 a Balshed.
 b Clinchco.

14 Formerly st. s. Laurie.
 15 Formerly st. s. P. R. R. No. 35.
 16 Formerly st. s. Ophis.
 17 Formerly st. s. Lake Fariston.
 18 Formerly st. s. Santa Cruz.
 19 Formerly st. s. Pacific.
 20 Formerly st. s. West Bridge.
 21 Formerly st. s. Gaffney.

Steam Vessels

Line No.	Official No.	Signal letters	Rig	Name of vessel	Tonnage		Dimensions			When built	Where built
					Gross	Net	Length	Breadth	Depth		
1	205010		St. s.	BATH	204	102	89.0	25.1	12.2	1908	Newport News, Va
2	218587		St. s.	BATHALUM	426	200	142.0	27.7	14.8	1919	New York, N. Y.
3	218588	MBFS	St. s.	BATHGATE	426	200	142.0	27.7	14.8	1919	do
4	221780		St. s.	BATON ROUGE	757	410	200.0	40.0	7.9	1921	Point Pleasant, W. Va.
5	218908	LSVF	St. s.	BATTLEBORO	426	200	142.0	27.7	14.8	1919	New York, N. Y.
6	110960		St. s.	¹ Battler	121	60	53.0	20.0	10.4	1892	Camden, N. J.
7	219261		St. p.	Bay City	1,283	933	230.0	36.8	13.6	1878	San Francisco, Calif.
8	230066		St. p.	Bay City	31	31	37.5	18.0	3.0	1930	Bay City, Mich.
9	206113		St. s.	Bayfield	75	42	71.5	18.0	9.7	1909	Bayfield, Wis.
10	219142	LTKQ	St. s.	BAYMEAD	426	200	142.0	27.7	14.8	1919	New York, N. Y.
11	140044		St. s.	² Bay Port	90	38	93.5	19.6	6.0	1883	Grand Haven, Mich.
12	204213		St. s.	BAY RIDGE	862	586	182.3	45.0	16.6	1907	Wilmington, Del.
13	76933	KHJF	St. s.	³ BAY STATE	1,245	914	265.0	36.0	22.0	1890	Superior, Wis.
14	211559		St. s.	BAYONNE	1,334	907	182.8	46.2	17.6	1913	Wilmington, Del.
15	3781		St. p.	⁴ BAYONNE CITY	414	339	125.0	30.0	9.6	1899	do
16	106834	KJPS	St. s.	⁵ BAY VIEW	1,399	1,075	265.0	38.0	24.0	1891	West Superior, Wis.
17	220653	MBPF	St. s.	BAYOU CHICO	5,401	3,364	400.7	54.2	30.2	1920	Pensacola, Fla.
18	214650		St. w.	Beacon	204	126	136.6	26.0	4.7	1916	Elizabeth, Pa.
19	221092	MONB	St. s.	⁶ BEACON	10,388	7,886	499.9	68.1	29.3	1921	Newport News, Va.
20	217905	LQSP	St. s.	⁷ BEACONHILL	7,071	4,306	434.8	56.2	31.8	1919	Sparrows Point, Md.
21	220143	LWQS	St. s.	BEACONLIGHT	8,954	4,280	435.0	56.0	32.0	1920	Alameda, Calif.
22	218837	LSQK	St. s.	⁸ BEACONHILL	7,058	4,349	435.0	56.0	32.0	1919	do
23	220010	MOFK	St. s.	⁹ BEACONSTAR	6,771	4,143	429.3	59.2	33.2	1920	Chester, Pa.
24	219483	LVHS	St. s.	Bea	181	32	95.5	24.7	12.2	1920	Sturgeon Bay, Wis.
25	81809		St. p.	¹⁰ BEAR MOUNTAIN	941	368	243.3	36.9	14.6	1902	Wilmington, Del.
26	214848	LQTD	St. s.	BEATRICE	3,450	2,188	327.2	46.2	22.9	1917	Sparrows Point, Md.
27	209733		St. s.	Beatrice Baer	89	60	67.0	18.0	9.5	1912	Anacortes, Wash.
28	202764		St. s.	Beatrice Bush	212	124	94.0	25.3	12.6	1905	Noank, Conn.
29	210175		St. s.	¹¹ BEAUMONT PARKS	4,154	2,006	373.0	52.0	25.0	1912	Lorain, Ohio.
30	155225		St. s.	¹² Beaver	99	67	98.4	19.6	8.6	1892	Grand Haven, Mich.
31	202837		St. w.	Beaver	421	367	152.0	31.0	6.5	1906	Portland, Oreg.
32	3684		St. p.	Beaver Tail	284	196	110.0	26.0	11.0	1896	Wilmington, Del.
33	213534		St. w.	BEDER WOOD	46	46	80.3	22.5	2.7	1915	Dubuque, Iowa.
34	121281		St. s.	¹³ Beeline	90	61	96.6	26.6	7.5	1903	Tacoma, Wash.
35	224595		St. s.	¹⁴ Begley	98	66	80.9	21.0	9.4	1919	Annapolis, Md.
36	206266	LBCQ	St. s.	BELFAST	2,157	1,147	320.6	40.0	16.1	1909	Bath, Me.
37	218500	LRWS	St. s.	BELFORT	6,629	4,122	395.5	55.0	31.4	1919	Kearny, N. J.
38	96906		St. s.	¹⁵ BELGIUM	3,860	3,057	370.0	48.2	24.0	1902	Chicago, Ill.
39	218700	LSHN	St. s.	BELLBUCKLE	6,207	3,835	393.5	55.0	31.4	1919	Kearny, N. J.
40	224714		St. s.	BELLE ISLAND	842	420	200.5	42.0	11.3	1925	Newburgh, N. Y.
41	218988	LTCB	St. s.	BELLEMINA	6,085	3,751	395.5	55.0	31.4	1919	Kearny, N. J.
42	219139	LTKN	St. s.	BELLEPLINE	6,049	3,767	395.5	55.0	31.4	1919	do
43	219138	LTKM	St. s.	BELLEROSE	6,517	4,045	395.5	55.0	31.4	1919	do
44	212637		St. s.	¹⁶ Belleville	162	110	100.0	29.0	8.4	1916	Milford, Del.
45	219274	LTSV	St. s.	BELLFLOWER	6,085	3,751	395.5	55.0	31.4	1919	Kearny, N. J.
46	219006	LTDK	St. s.	BELLHAVEN	6,098	3,760	395.5	55.0	31.4	1919	do
47	219640	LVRF	St. s.	¹⁷ BELLINGHAM	5,940	3,729	410.0	54.4	27.2	1920	Los Angeles, Calif.
48	220002		St. s.	¹⁸ Belmar	181	123	94.2	25.0	13.2	1920	Tottenville, N. Y.
49	3414		St. s.	Belvidere	106	53	82.0	20.2	9.8	1888	South Amboy, N. J.
50	217538	LPSN	St. s.	BELVIDERE	4,755	2,961	377.0	52.0	26.8	1919	Shooters Island, N. Y.
51	136270		St. w.	¹⁹ Ben Franklin	212	212	132.7	30.5	4.7	1892	Rock Island, Ill.
52	3425		St. s.	Ben Hur	12	6	40.0	11.2	5.1	1889	Portland, Me.
53	215082	LHBN	St. s.	BENJAMIN BREWSTER	5,950	3,677	411.6	53.2	29.8	1917	Wilmington, Del.
54	3642		St. s.	Benjamin Franklin	489	360	144.8	28.8	10.1	1894	Tottenville, N. Y.
55	208448		St. s.	BENJAMIN B. ODELL	2,011	1,169	263.6	48.8	17.3	1911	Wilmington, Del.
56	116702	LGHIT	St. s.	²⁰ BENNINGTON	2,029	1,221	238.0	42.2	22.2	1897	South Chicago, Ill.
57	219036	LTFN	St. s.	BENSALEM	5,613	3,389	400.7	54.2	30.4	1919	Harriman, Pa.
58	3418		St. s.	BERGEN	1,120	746	220.4	37.0	16.6	1888	Newburg, N. Y.
59	100143		St. s.	²¹ Bering	35	17	66.9	15.4	6.4	1875	Philadelphia, Pa.
60	226171	MGJP	St. s.	²² BERING	7,663	4,155	434.3	57.7	27.6	1920	Chester, Pa.
61	3770	KNRL	St. s.	BERKELEY	1,883	1,168	261.4	40.2	14.1	1898	San Francisco, Calif.
62	211149		St. p.	BERKSHIRE	4,300	2,918	422.4	50.6	12.9	1913	Hoboken, N. J.
63	220173	LWRH	St. s.	²³ BERKSHIRE	4,621	2,824	360.1	51.2	25.9	1920	Uraga, Japan

¹ Formerly st. s. {
 a Robert S. Bradley.
 b Harry R. Conners.
² Formerly st. s. {
 a Lou A. Cummings.
 b City of Boyne.
 c America.
³ Formerly st. s. Joseph L. Colby.
⁴ Formerly st. p. B. M. Shanley.
⁵ Formerly st. s. A. B. Thomson.
⁶ Formerly st. s. Agwistone.
⁷ Formerly st. s. Hoven.

⁸ Formerly st. s. Devolents.
⁹ Formerly st. s. Agwimars.
¹⁰ Formerly st. p. {
 a William G. Payne
 b Bridgeport.
 c Highlander.
¹¹ Formerly st. s. Renown.
¹² Formerly st. s. Oval Agitator.
¹³ Formerly st. s. {
 a Florence K.
 b Gloria.

Line No.	Service	Crew	Horsepower	Name of owner	Home port	Address of owner
1	Tow.	4	600	Delaware, Lackawanna & Western R. R. Co. (Pa.)	New York, N. Y.	90 West Street.
2	Tow.	21	850	Ford Motor Co. (Del.)	Detroit, Mich.	Dearborn, Mich.
3	Tow.	22	1,000	Southern Transportation Co. (N. J.)	Philadelphia, Pa.	Commercial Trust Building.
4	Tow.	27	2,500	Inland Waterways Corporation (D. C.)	New Orleans, La.	320 Magazine Street.
5	Tow.	18	850	Southern Transportation Co. (N. J.)	Philadelphia, Pa.	Commercial Trust Building.
6	Tow.	5	350	Cottman Co. (Md.)	Baltimore, Md.	Keyser Building.
7	Fer.	13	900	South Pacific Coast Ry. Co. (Calif.)	San Francisco, Calif.	65 Market Street.
8	Pld.	3	15	August W. Schramm	Port Huron, Mich.	Bay City, Mich.
9	Tow.	9	280	Addison Miller (Minn.)	Duluth, Minn.	Alworth Building.
10	Tow.	21	850	Ford Motor Co. (Del.)	Detroit, Mich.	Dearborn, Mich.
11	Tow.	5	150	Bay Port Transportation Co (Mich.)	Port Huron, Mich.	Bay Port, Mich.
12	Fer.	10	1,900	City of New York	New York, N. Y.	Municipal Building.
13	Frt.	28	1,000	Sound Gravel Co. (Del.)	Milwaukee, Wis.	Sturgeon Bay, Wis.
14	Fer.	7	1,450	Central Railroad Co. of New Jersey (N. J.)	New York, N. Y.	143 Liberty Street.
15	Fer.	6	228	Port Richmond & Bergen Point Ferry Co. (N. Y.)	do.	Newark, N. J.
16	Frt.	25	1,000	Central Dredging Co. (Ohio)	Cleveland, Ohio	Union Trust Building.
17	Frt.†	45	3,000	United States Shipping Board	Pensacola, Fla.	
18	Tow.	17	430	Pittsburgh Coal Co. (Pa.)	Pittsburgh, Pa.	1730 Straus Building.
19	Tnk.	45	3,000	Standard Shipping Co. (Del.)	Wilmington, Del.	c/o Corporation Trust Co. of America.
20	Tnk.	35	2,600	do.	do.	Do.
21	Tnk.	45	3,100	do.	do.	Do.
22	Tnk.	33	3,100	do.	do.	Do.
23	Tnk.	34	2,800	do.	do.	Do.
24	Tow.	11	450	Cornell Steamboat Co. (N. Y.)	Albany, N. Y.	Kingston, N. Y.
25	Pas.	22	2,000	Daniel F. McAllister	New York, N. Y.	24 State Street.
26	Frt.	32	1,800	A. H. Bull Steamship Co. (N. J.)	do.	115 Broad Street.
27	Tow.	6	353	Pacific American Fisheries (Me.)	Seattle, Wash.	South Bellingham, Wash.
28	Tow.	7	750	Bush Terminal Co. (N. Y.)	New York, N. Y.	100 Broad Street.
29	Tnk.	20	1,760	Standard Oil Co. (Ind.)	Chicago, Ill.	910 South Michigan Avenue.
30	Tow.	9	300	Henry Martin	Milwaukee, Wis.	Menominee, Mich.
31	Pas.	15	500	Harkins Transportation Co. (Oreg.)	Portland, Oreg.	Municipal Dock No. 2.
32	Fer.	9	175	Jamestown & Newport Ferry Co. (R. I.)	Newport, R. I.	Jamestown, R. I.
33	Tow.	4	90	Beder Wood, jr.	Chicago, Ill.	Moline, Ill.
34	Fer.	7	250	Puget Sound Navigation Co. (Nev.)	Seattle, Wash.	32 Colman Dock.
35	Tow.	6	350	Newark & New York Tow Boat Co. (N. J.)	Newark, N. J.	1 Passaic Street.
36	Pas.	120	4,000	Eastern Steamship Lines (Me.)	Portsmouth, N. H.	India Wharf, Boston, Mass.
37	Frt.	54	2,500	United States Shipping Board	Newark, N. J.	Kearny, N. J.
38	Frt.	21	539	Great Lakes Steamship Co. (Del.)	Oswego, N. Y.	Syracuse, N. Y.
39	Frt.	11	2,000	United States Shipping Board	Newark, N. J.	Kearny, N. J.
40	Pas.	34	1,800	Steamer Belle Island Co. (N. Y.)	New York, N. Y.	225 Fifth Avenue.
41	Frt.	24	2,800	United States Shipping Board	Newark, N. J.	Kearny, N. J.
42	Frt.	54	2,500	do.	do.	Do.
43	Frt.	54	2,500	do.	do.	Do.
44	Lgt.	5	300	Newark Terminal & Transportation Co. (N. J.)	do.	Foot Madison Street.
45	Frt.	54	2,800	United States Shipping Board	do.	Kearny, N. J.
46	Frt.†	68	2,800	do.	do.	Do.
47	Frt.	40	2,600	Tacoma Oriental S. S. Co. (Nev.)	Tacoma, Wash.	Washington Building.
48	Tow.	9	450	Central Railroad Co. (N. J.)	New York, N. Y.	143 Liberty Street.
49	Tow.	6	350	Pennsylvania Railroad Co. (Pa.)	do.	Pennsylvania Station.
50	Frt.	59	2,500	United States Shipping Board	do.	45 Broadway.
51	Tow.	12	275	Augustus O. Kirschner	Cincinnati, Ohio	19 Main Street.
52	Frt.	1	50	Eugene W. Thompson	Portland, Me.	96 North Street.
53	Tnk.	31	3,000	Standard Shipping Co. (Del.)	Wilmington, Del.	% Corporation Trust Co. of America.
54	Pas.	16	800	Ben Franklin Transportation Co. (N. Y.)	New York, N. Y.	Yonkers, N. Y.
55	Pas.	40	2,500	Hudson River Steamboat Co. (N. Y.)	do.	Pier 32, North River.
56	Frt.	23	700	Gartland S. S. Co. (Del.)	Chicago, Ill.	208 South La Salle Street.
57	Frt.	45	3,000	United States Shipping Board	Philadelphia, Pa.	Bourse Building.
58	Fer.	7	800	Hoboken Ferry Co. (N. J.)	New York, N. Y.	90 West Street.
59	Tow.	5	175	Tugboat Bering Co. (Del.)	Philadelphia, Pa.	111 Walnut Street.
60	Fsh.	35	2,500	Alaska Packers Association (Calif.)	San Francisco, Calif.	111 California Street.
61	Fer.	20	1,450	Central Pacific Ry. Co. (Utah)	do.	65 Market Street.
62	Pas.	130	1,200	Hudson River Navigation Corporation (Del.)	New York, N. Y.	Pier 32, North River.
63	Frt.	56	2,800	Berkshire Steamship Co. (Del.)	Boston, Mass.	160 State Street.

¹⁴ Formerly ^a U. S. N. tug 51.

^b U. S. C. G. st. s. Choptank.

¹⁵ Formerly st. s. Horace S. Wilkinson.

¹⁶ Formerly st. s. West Himrod.

^a st. s. George H. Johnson.

¹⁷ Formerly ^b U. S. Q. M. Corps st. s. Col. Fred G. Hodgson.

^c st. s. George H. Johnson.

¹⁸ Formerly st. s. Prowess.

¹⁹ Formerly st. w. ^a E. Rutledge.

^b John H. Rice.

^c Oronoco.

²⁰ Formerly ^a st. s. St. Paul.

^b Cuban st. s. Eduardo Sala.

²¹ Formerly st. s. ^a Ivanhoe.

^b Kathryn.

²² Formerly Dutch st. s. Salatiga.

²³ Formerly st. s. Eastern Tempest.

Steam Vessels

Line No.	Official No.	Signal letters	Rig	Name of vessel	Tonnage		Dimensions			When built	Where built
					Gross	Net	Length	Breadth	Depth		
1	222831	MFBT	St. s.	BERKSHIRE.....□+⊕	5,486	3,301	350.7	52.1	15.2	1923	Kearny, N. J.....
2	219141	LTKP	St. s.	BERMUDA.....	426	200	142.0	27.7	14.8	1919	New York, N. Y.....
3	204605	KWJC	St. s.	BERN.....	224	152	104.6	24.6	11.8	1907	Philadelphia, Pa.....
4	202761	KVDW	St. s.	BERNARDSVILLE.....	181	123	93.7	24.0	11.1	1906	Port Richmond, N. Y.....
5	3861		St. w.	Bernice.....	51	51	75.0	18.0	4.0	1899	Clinton, Iowa.....
6	80661		St. s.	Bertha.....	56	38	67.8	16.5	7.5	1876	Boston, Mass.....
7	216666		St. s.	Bertha II.....	96	47	81.6	19.2	9.5	1918	Galveston, Tex.....
8	93207	KRHJ	St. s.	Bertie M. Hanlon.....	409	257	148.0	33.0	10.5	1901	Marshfield, Oreg.....
9	218668	LSGD	St. s.	BERURY.....□+⊕	4,924	3,096	379.5	53.1	27.0	1919	Gloucester City, N. J.....
10	228674	MHKG	St. s.	BERWINDGLEN.....⊕	4,411	2,750	350.5	50.1	28.3	1929	Quincy, Mass.....
11	228882	MHLT	St. s.	BERWINDVALE.....⊕	4,411	2,750	350.5	50.1	28.3	1929	do.....
12	219556	LVMS	St. s.	Bess.....	223	106	105.6	25.8	11.5	1920	New London, Conn.....
13	221032	MCKJ	St. s.	BESSEMER CITY.....□+⊕	5,686	3,450	424.2	56.2	26.5	1920	Chickasaw, Ala.....
14	3560		St. s.	Bessie.....	116	79	100.4	25.8	7.1	1892	Athens, N. Y.....
15	223597		St. s.	Bessie C. Measek.....□	103	70	74.8	22.0	9.4	1924	Tottenville, N. Y.....
16	215758	LFJN	St. s.	BETA.....□+⊕	5,665	3,516	400.8	54.3	31.4	1917	Chester, Pa.....
17	215153		St. s.	BETHLEHEM.....+⊕	8,271	6,564	580.0	60.0	32.0	1917	Ashtabula, Ohio.....
18	213665		St. s.	BETHLEHEM.....	167	114	84.3	24.5	11.3	1915	Port Richmond, N. Y.....
19	221913	MDKN	St. s.	BETHORE.....□+⊕	8,257	4,198	550.3	72.2	43.7	1922	Sparrows Point, Md.....
20	3779		St. w.	BETSY ANN.....	296	296	165.0	39.0	5.5	1899	Dubuque, Iowa.....
21	202321		St. s.	Betsy Ross.....	28	28	54.2	16.1	7.5	1905	Chelsea, Mass.....
22	212471		St. s.	Betterton.....	355	236	121.3	24.0	7.4	1912	Milford, Del.....
23	219637	LVRD	St. s.	BETTERTON.....□+⊕	7,198	4,362	431.0	59.2	33.4	1920	Baltimore, Md.....
24	77485		St. s.	Betty.....	22	14	48.0	13.8	5.0	1901	Athens, N. Y.....
25	216089		St. s.	Betty.....	98	35	84.0	21.7	9.3	1918	Greenwich Piers, N. J.....
26	225003		St. s.	Betty.....	8	5	32.7	8.2	3.0	1902	Grand Rapids, Mich.....
27	127570		St. s.	Betty Kennedy.....	127	85	85.1	26.8	8.0	1901	Athens, N. Y.....
28	214062		St. s.	Betty Lee.....	160	115	85.5	29.0	9.7	1916	West New Brighton, N. Y.....
29	229758		St. w.	Betty Turner.....	135	138	100.0	24.0	3.4	1930	Paducah, Ky.....
30	217095	LNJR	St. s.	BETTY WEEMS.....⊕	2,339	1,420	251.0	43.7	22.2	1918	Superior, Wis.....
31	202208		St. w.	Beulah Ray.....	24	16	64.5	13.4	2.5	1905	Vincennes, Ind.....
32	3189		St. p.	Beverly.....	439	318	145.0	30.0	7.8	1882	Wilmington, Del.....
33	220716	MBRJ	St. s.	BIBCO.....□+⊕	5,107	3,115	390.0	54.2	27.8	1920	Hog Island, Pa.....
34	219567	LDNB	St. s.	BIBOCO.....□+⊕	4,794	3,023	379.9	53.1	27.0	1927	Little Rock, Ark.....
35	221894		St. w.	Big River.....	17	17	51.5	18.0	3.8	1920	Mendocino, Calif.....
36	227117		St. s.	Big Rock.....	75	75	96.0	24.0	3.7	1927	Little Rock, Ark.....
37	96687		St. s.	Bill Eddy.....	32	21	52.8	11.8	5.2	1901	Nominee, Mich.....
38	224516		St. p.	Bill Patann.....	30	30	64.8	16.0	3.9	1925	Roseville, Ark.....
39	211541	LDFG	St. s.	BILLOW.....⊕	248	119	117.8	22.5	11.6	1913	Quincy, Mass.....
40	223539		St. w.	Billy Koch.....	147	116	112.0	24.0	4.0	1924	Evansville, Ind.....
41	206746		St. s.	Billy Murray.....	55	37	66.2	17.0	7.5	1909	Camden, N. J.....
42	201734		St. s.	BINGHAMTON.....	1,462	676	187.5	42.4	16.5	1905	Newport News, Va.....
43	212776		St. s.	Binghamton.....	177	120	96.7	25.2	11.9	1914	Mariners Harbor, N. Y.....
44	218905	LSVB	St. s.	BIRD CITY.....□+⊕	4,983	3,066	390.0	54.2	27.6	1919	Hog Island, Pa.....
45	221700	MDGN	St. s.	BIRKENHEAD.....□⊕	6,960	4,297	425.0	57.2	33.1	1921	Oakland, Calif.....
46	208071		St. s.	Birmingham.....	23	16	53.4	14.5	6.0	1910	Erie, Pa.....
47	220784		St. s.	BIRMINGHAM.....□⊕	1,537	1,436	280.1	49.1	10.0	1920	St. Louis, Mo.....
48	220160	LWRC	St. s.	BIRMINGHAM CITY.....□⊕	6,194	3,844	395.5	55.0	31.4	1920	Chickasaw City, Ala.....
49	3370		St. s.	Black Diamond.....	91	65	98.3	17.5	7.7	1887	Wilmington, Del.....
50	212100	LDKJ	St. s.	BLACK DIAMOND.....	243	129	97.7	26.6	13.5	1914	Port Richmond, N. Y.....
51	215957	LJPS	St. s.	BLACK POINT.....⊕	5,353	3,363	368.6	55.2	30.5	1918	Camden, N. J.....
52	3866		St. w.	BLACK PRINCE.....□	159	100	91.6	19.6	4.6	1901	Everett, Wash.....
53	214246		St. s.	BLAIRSTOWN.....	403	263	131.2	35.7	12.3	1916	Elizabethport, N. J.....
54	3079		St. s.	Blanche.....	94	47	83.0	17.9	10.0	1878	Philadelphia, Pa.....
55	75481		St. s.	Blue Ridge.....	66	44	78.5	18.4	8.6	1873	do.....
56	2867		St. s.	Bo Stephenson.....	18	9	50.0	13.4	6.1	1872	Buffalo, N. Y.....
57	3262		St. s.	Bob Teed.....	45	22	64.2	18.7	8.7	1883	Saugatuck, Mich.....
58	219351	LVBR	St. s.	BOGOTA.....□+⊕	2,627	1,622	251.0	43.6	26.1	1919	Wyandotte, Mich.....
59	203266		St. s.	Bohemian.....	72	41	84.0	15.7	8.9	1906	Boston, Mass.....
60	221408	MCWF	St. s.	BOHEMIAN CLUB.....□+⊕	6,882	4,255	425.0	67.2	33.1	1921	Oakland, Calif.....
61	218560	LSCF	St. s.	BOLIVAR.....□+⊕	2,606	1,612	251.0	43.6	26.1	1919	Wyandotte, Mich.....

1 Formerly st. s. Beachhaven.
 2 Formerly st. s. Wm. Woolley.
 3 Formerly st. s. Harriet.
 4 Formerly st. s. Marshfield.
 5 Formerly st. s. Olen.
 6 Formerly st. s. Hisko.

7 Formerly st. s. Midvale.
 8 Formerly st. s. Betsey Ann.
 9 Formerly st. s. George F. Pierce.
 10 Formerly st. s. John Duff.
 11 Formerly U. S. Engineer Corps st. s. Engineer.
 12 Formerly st. s. Commerce.

Steam Vessels

25

Line No.	Service	Crew	Horsepower	Name of owner	Home port	Address of owner
1	Pas.	65	2,700	Merchants & Miners Transportation Co. (Md.)	Baltimore, Md.	112 South Gay Street.
2	Tow.	17	850	Southern Transportation Co. (N. J.)	Philadelphia, Pa.	Commercial Trust Building.
3	Tow.	12	600	Reading Co. (Pa.)	do.	Reading Terminal.
4	Tow.	6	840	Delaware, Lackawanna & Western R. R. Co. (Pa.)	New York, N. Y.	90 West Street.
5	Tow.	5	100	Jeff H. Williams	Evansville, Ind.	1215 Kentucky Avenue.
6	Tow.	6	111	Neil Bergman	Albany, N. Y.	Coxsackie, N. Y.
7	Tow.	9	650	D. M. Picton & Co. (Tex.)	Port Arthur, Tex.	Adams Building.
8	Frt.	17	180	D. J. Hanlon	San Francisco, Calif.	112 Market Street
9	Frt.	32	2,500	United States Shipping Board	Tacoma, Wash.	
10	Frt.	36	1,760	Wilmore S. S. Co. (N. Y.)	New York, N. Y.	1 Broadway.
11	Frt.	32	1,790	do.	do.	Do.
12	Tow.	9	450	James P. McAllister	do.	17 State Street.
13	Frt. †	56	3,500	Isthmian S. S. Co. (Del.)	do.	50 Trinity Place.
14	Pas.	5	100	Ben Franklin Transportation Co. (N. Y.)	do.	Yonkers, N. Y.
15	Tow.	6	400	Meseck Towing & Transportation Co. (N. J.)	do.	Pier 59, North River.
16	Tnk.	35	3,200	Beta Steamship Corporation (N. J.)	New York, N. Y.	17 Battery Place.
17	Frt.	32	2,000	Bethlehem Transportation Corporation (Del.)	Cleveland, Ohio.	Union Trust Building.
18	Frt.	5	350	Central R. R. Co. of New Jersey, (N. J.)	New York, N. Y.	143 Liberty Street.
19	Frt.	48	4,000	Ore Steamship Corporation (Del.)	do.	25 Broadway.
20	Pas.	18	336	Frederick May	Pittsburgh, Pa.	Beaver Road, Sewickley, Pa.
21	Frt.	4	140	Ross Towboat Co. (Mass.)	Boston, Mass.	28 T Wharf.
22	Frt.	11	300	Baltimore & Philadelphia Steamboat Co. (Md.)	Baltimore, Md.	Pier 1, Light Street.
23	Tnk.	39	2,750	Associated Oil Co. (Calif.)	San Francisco, Calif.	79 New Montgomery Street.
24	Tow.	2	70	Anna E. Conley	Oswego, N. Y.	Oswego, N. Y.
25	Tow.	6	350	L. B. Tucker	Philadelphia, Pa.	103 Walnut Street.
26	Fsh. †	2	12	George E. Holmberg	Marquette, Mich.	Gladstone, Mich.
27	Tow.	9	200	Elizabeth Co. (Del.)	Newark, N. J.	34 Elmwood Place, Elizabeth, N. J.
28	Frt.	6	400	Simmons Lee Corporation (N. Y.)	New York, N. Y.	44 Whitehall Street.
29	Tow.	11	210	Pine Bluff Sand and Gravel Co. (Ark.)	Memphis, Tenn.	Box 664, Pine Bluff, Ark.
30	Frt.	27	1,200	A. H. Bull S. S. Co. (N. J.)	Baltimore, Md.	Pier 5, Pratt Street.
31	Tow.	12	70	Gus Boykin	Louisville, Ky.	Spottsville, Ky.
32	Fer.	6	612	Philadelphia & Camden Ferry Co. (Md.)	Philadelphia, Pa.	Broad Street Station.
33	Frt. †	38	2,500	Mississippi Shipping Co. (La.)	New Orleans, La.	Hibernia Bank Building.
34	Frt. †	31	2,500	United States Shipping Board	Tacoma, Wash.	
35	Frt. †	11	15	Mendocino Lumber Co. (Calif.)	San Francisco, Calif.	620 Market Street.
36	Tow. †	8	200	Big Rock Stone & Material Co. (Ark.)	Memphis, Tenn.	Little Rock, Ark.
37	Fsh. †	1	65	George Morse	Chicago, Ill.	Michigan City, Ind.
38	Pas. †	1	50	W. M. Qualle	Memphis, Tenn.	509 North Fifteenth Street, Fort Smith, Ark.
39	Cod. †	18	450	Bay State Fishing Co. (Mass.)	Boston, Mass.	South Boston, Mass.
40	Tow. †	14	175	Koch Sand & Gravel Co.	Evansville, Ind.	120 North Water Street.
41	Tow. †	9	250	National Towing Corporation (N. Y.)	New York, N. Y.	17 State Street.
42	Fer. †	7	1,400	Hoboken Ferry Co. (N. J.)	do.	90 West Street.
43	Tow. †	6	250	Erie Railroad Co. (N. Y.)	do.	50 Church Street.
44	Frt. †	37	3,140	American Scantic Line (Del.)	New York, N. Y.	5 Broadway.
45	Tnk.	32	3,300	Vacuum Oil Co. (N. Y.)	do.	61 Broadway.
46	Fsh.	6	80	Bruce Lockhart	Port Huron, Mich.	Au Sable, Mich.
47	Frt.	14	800	Inland Waterways Corporation (D. C.)	New Orleans, La.	320 Magazine Street.
48	Frt.	49	2,300	Isthmian S. S. Co. (Del.)	New York, N. Y.	50 Trinity Place.
49	Frt.	3	62	Barrett Co. (N. J.)	do.	40 Rector Street.
50	Frt.	7	250	Lehigh Valley R. R. Co. (N. J.)	do.	143 Liberty Street.
51	Frt.	44	2,500	Black Point Steamship Co. (Del.)	Boston, Mass.	Wilmington, Del.
52	Frt.	8	96	American Tug Boat Co. (Wash.)	Seattle, Wash.	Everett, Wash.
53	Frt.	8	950	Delaware, Lackawanna & Western R. R. Co. (Pa.)	New York, N. Y.	90 West Street.
54	Tow.	9	350	Robert R. Stone, jr.	Wilmington, N. C.	Corner Front and Water Streets.
55	Frt.	4	150	Diamond Water & Transportation Co. (N. Y.)	New York, N. Y.	59 Pearl Street.
56	Tow.	5	130	Thomas Johnston	Grand Haven, Mich.	114 Lafayette Street.
57	Tow.	8	350	Waterways Engineering Co. (Wis.)	Milwaukee, Wis.	924 McDonald Street, Green Bay, Wis.
58	Frt. †	36	1,200	Colombian Steamship Co. (Del.)	New York, N. Y.	17 Battery Place.
59	Pas.	4	200	Frank M. Boensch	do.	4223 Hill Avenue.
60	Tnk.	32	3,500	Atlantic Refining Co. (Pa.)	Philadelphia, Pa.	260 South Broad Street.
61	Frt.	28	1,500	Colombian Steamship Co. (Del.)	New York, N. Y.	17 Battery Place.

¹² Formerly st. s. Lake Agomak.
¹³ Formerly st. s. St. Anthony.
¹⁴ Formerly st. s. Handy.
¹⁵ Formerly st. w. William Eichel.
¹⁶ Formerly st. s. Geo. R. Murray.
¹⁷ Formerly st. s. Wm. J. Davidson.

¹⁸ Formerly st. s. ^a Fairmount.
¹⁹ Formerly st. s. ^b Nebraskan.
²⁰ Formerly st. s. ^a Jacob Myers.
²¹ Formerly st. s. ^b Edwin Hawley.
²² Formerly st. s. Vinton County.
²³ Formerly st. s. Lake Fackler.

Steam Vessels

Line No	Official No.	Signal letters	Rlg	Name of vessel	Tonnage		Dimensions			When built	Where built
					Gross	Net	Length	Breadth	Depth		
					Feet						
1	116833		St. p.	¹ Bombay	1,098	667	250.0	38.0	12.5	1878	Wilmington, Del.
2	217942		St. s.	Bon	66	15	77.1	19.3	7.9	1919	Greenwich Piers, N. J.
3	204122	LBHT	St. s.	² Bonita	319	199	109.0	32.4	11.3	1907	New London, Conn.
4	220681	MBQH	St. s.	BONNIE BROOK	5,976	3,700	400.7	54.2	30.2	1920	Harriman, Pa.
5	219852		St. p.	Boone No. 6	53	53	64.7	22.6	4.2	1920	Constance, Ky.
6	204900	KWML	St. s.	³ Border King	938	549	163.7	36.9	21.4	1908	Hoquiam, Wash.
7	3407		St. w.	Borealis Rex	89	89	121.5	22.0	4.3	1888	Stillwater, Minn.
8	230447	MJGF	St. s.	BORINQUEN	7,114	4,249	413.7	59.8	23.2	1931	Quincy, Mass.
9	200941	KTDG	St. s.	BOSTON	3,626	2,466	292.6	63.0	20.4	1904	do.
10	218224	LKQK	St. s.	BOSTON	343	212	120.5	25.1	13.3	1919	Baltimore, Md.
11	223749	MFLH	St. s.	BOSTON	4,989	2,703	385.3	72.5	20.9	1924	Sparrows Point, Md.
12	130512	KHSB	St. s.	⁴ Boswell	311	155	125.0	25.0	14.7	1890	Camden, N. J.
13	218104	LRGC	St. s.	⁵ BOUKER NO. 6	285	168	112.2	20.5	12.0	1919	Baltimore, Md.
14	218775	LSMV	St. s.	⁶ BOUKER NO. 7	209	101	101.8	21.2	11.0	1919	Mobile, Ala.
15	3909		St. s.	BOUND BROOK	1,016	501	200.0	44.0	17.3	1901	Wilmington, Del.
16	3485		St. p.	Bowery Bay	432	338	130.0	32.8	11.0	1890	Greenpoint, N. Y.
17	3777	KPBF	St. s.	Boxer	216	121	113.7	25.3	13.5	1899	East Boston, Mass.
18	217769	LQKQ	St. s.	BRADDOCK	6,629	4,122	395.5	55.0	31.4	1919	Kearny, N. J.
19	207301	LFMQ	St. s.	BRANDON	2,431	1,431	244.0	43.2	27.2	1910	Wyandotte, Mich.
20	3318		St. s.	Brandywine	407	215	177.5	25.1	8.5	1885	Wilmington, Del.
21	77130		St. s.	⁷ Brandywine	57	28	65.2	17.0	8.8	1894	Philadelphia, Pa.
22	217210	LNSF	St. s.	BRANDYWINE	4,969	3,456	364.9	51.0	29.5	1918	Wilmington, N. J.
23	219617	LVQD	St. s.	BRANT	414	209	139.4	25.2	14.2	1919	Savannah, Ga.
24	219062	LTGS	St. s.	BRAVE COEUR	6,458	4,710	402.6	54.8	32.1	1919	Seattle, Wash.
25	3467	KJFC	St. s.	BRAZIL	2,166	1,655	270.0	40.0	21.6	1890	Buffalo, N. Y.
26	136761	KPJW	St. s.	⁸ BRAZOS	4,497	2,793	391.9	48.3	15.8	1899	Newport News, Va.
27	211543	LDFH	St. s.	BREAKER	248	119	117.8	22.5	11.6	1913	Quincy, Mass.
28	227162	MGRN	St. s.	⁹ BREEZE	384	261	140.8	25.2	13.6	1919	Savannah, Ga.
29	150602		St. s.	Brewerton	132	89	93.0	17.9	9.2	1892	Buffalo, N. Y.
30	202999		St. p.	Breweter	447	348	130.5	27.5	11.2	1906	Boston, Mass.
31	126185		St. p.	¹¹ Bridgeport	252	159	145.0	30.0	9.0	1883	Wilmington, Del.
32	215053		St. w.	Bridgeport	438	342	121.5	28.4	6.4	1917	Pateros, Wash.
33	203341		St. s.	BRIDGETON	240	163	109.2	24.6	14.7	1906	Wilmington, Del.
34	211805		St. s.	BRIDGETON	774	528	142.6	38.1	14.6	1913	do.
35	219016	LVQC	St. s.	¹² BRIDGETOWN	2,559	1,586	251.0	43.6	25.8	1920	Toledo, Ohio.
36	3181		St. p.	¹³ Brigantine	398	289	145.0	30.0	7.8	1881	Wilmington, Del.
37	3955		St. s.	BRIILLANT	81	55	74.0	18.0	9.0	1903	Philadelphia, Pa.
38	219973		St. s.	¹⁴ Brimstone	90	61	76.8	19.0	8.6	1920	Whitehall, N. Y.
39	3819		St. s.	BRINCKERHOFF	317	200	111.0	27.5	11.5	1899	Newburgh, N. Y.
40	3602		St. s.	Bristol	48	24	59.0	16.0	6.6	1893	Philadelphia, Pa.
41	202095		St. p.	BRISTOL	226	151	100.3	24.0	11.2	1905	Wilmington, Del.
42	212678	LHFD	St. s.	BRISTOL	284	193	118.3	24.6	14.5	1914	Port Richmond, N. Y.
43	217383		St. s.	Bristol	98	52	79.0	21.6	8.8	1913	Chester, Pa.
44	212343		St. s.	¹⁵ Britannia	159	108	92.0	24.8	10.8	1914	Tottenville, N. Y.
45	203237		St. s.	BRITANNIA	579	256	164.0	45.0	17.9	1906	Wyandotte, Mich.
46	219595	LVPJ	St. s.	¹⁶ Britannia	178	29	95.5	24.7	12.2	1920	Manitowoc, Wis.
47	215968	LJQT	St. s.	BROAD ARROW	7,796	4,760	467.6	62.7	32.0	1918	Camden, N. J.
48	111430	K8CQ	St. p.	¹⁷ Broadway	2,329	1,617	317.5	40.1	14.0	1902	Bath, Me.
49	204644	LJQC	St. s.	¹⁸ BROCKTON	2,308	1,729	244.0	43.2	27.0	1908	Ecorse, Mich.
50	202348		St. s.	BRONX	1,954	1,329	246.4	46.1	18.4	1905	Sparrows Point, Md.
51	206386		St. s.	Bronz	218	148	98.3	28.0	12.0	1911	Newburgh, N. Y.
52	211528		St. s.	Bronx	51	30	57.3	20.0	7.0	1913	Tottenville, N. Y.
53	221049		St. s.	¹⁹ Bronx 3	59	40	74.1	18.4	8.5	1898	Halifax, Nova Scotia.
54	6362		St. s.	²⁰ Bronx Line	51	25	72.0	16.8	7.5	1864	Philadelphia, Pa.
55	220902		St. s.	Bronx No. 1	75	51	72.0	19.0	8.6	1920	New York, N. Y.
56	222607		St. s.	Bronx No. 2	89	60	73.0	20.1	9.8	1922	do.
57	86246		St. s.	²¹ Bronx No. 4	100	51	88.0	19.0	9.0	1893	Perth Amboy, N. J.
58	217298	LPBS	St. s.	Brookdale	2,935	1,730	272.5	49.1	25.8	1918	Aberdeen, Wash.
59	219778	LQWG	St. s.	²² BROOKINGS	2,327	1,388	253.4	43.6	25.1	1919	Ashtabula, Ohio.
60	219998	LWMJ	St. s.	BROOKLINE	5,527	3,965	410.5	54.2	27.0	1920	Portsmouth, N. H.
61	3919		St. s.	BROOKLYN	154	105	90.7	22.2	11.2	1902	Newburgh, N. Y.
62	202349		St. s.	BROOKLYN	1,954	1,329	246.4	46.1	18.4	1905	Sparrows Point, Md.
63	207864	LBQF	St. s.	BROOKLYN	194	131	91.7	24.1	12.1	1910	Philadelphia, Pa.

¹ Formerly st. p. St. Johns.
² Formerly st. s. Tasco.
³ Formerly st. s. San Jacinto.
⁴ Formerly st. s. N. and W. 2.
⁵ Formerly st. s. Ludington Patton.
⁶ Formerly st. s. Jim. Sid.
⁷ Formerly st. s. John Reese.
⁸ Formerly st. s. El Rio.

⁹ Formerly st. s. ^a Hondschoote.
^b French st. s. Bois des Buttes.
^c British st. s. Honora.
¹⁰ Formerly st. s. Puritan.
^a Colorado.
¹¹ Formerly st. p. ^b Atlantic City.
^c Palmyra.
¹² Formerly st. s. Lake Fillmore.

Line No.	Service	Crew	Horsepower	Name of owner	Home port	Address of owner
1	Pas.	28	1,500	N. N. Petterson (N. Y.)	New York, N. Y.	29 Broadway.
2	Tow.	5	245	do.	do.	44 Whitehall Street.
3	Misc.	11	750	G. E. Huntley	do.	165 Broadway.
4	Frt. †	44	\$3,000	United States Shipping Board	Philadelphia, Pa.	Bourse Building.
5	Fer.	1	50	Henry Kottmyer	Louisville, Ky.	Constance, Ky.
6	Frt.	27	400	Border Line Transportation Co. (Wash.)	Seattle, Wash.	1160 Stewart Building.
7	Pas.	4	200	Lake Charles & Cameron Transportation Co. (La.)	Lake Charles, La.	
8	Pas.	154	6,420	Coarzo S. S. Corporation (Me.)	New York, N. Y.	Foot Wall Street.
9	Frt.	75	5,000	New England S. S. Co. (Conn.)	Fall River, Mass.	Pier 3.
10	Tow.	18	750	Northern Barge Corporation (Del.)	Wilmington, Del.	Equitable Building.
11	Pas.	183	\$2,680	Eastern Steamship Lines (Me.)	Portsmouth, N. H.	India Wharf, Boston, Mass.
12	Tow.	20	650	Inland Waterways Corporation	New Orleans, La.	Washington, D. C.
13	Tow.	11	950	Bouker Contracting Co. (N. J.)	New York, N. Y.	17 State Street.
14	Tow.	12	450	do.	do.	Do.
15	Fer.	8	1,000	Central R. R. Co. (N. J.)	do.	143 Liberty Street.
16	Fer.	5	464	Fred A. Wenck	do.	51 East Forty-second Street.
17	Tow.	16	700	Cottman Co. (Md.)	Baltimore, Md.	Keyser Building.
18	Frt. †	42	\$2,500	United States Shipping Board	Newark, N. J.	Kearny, N. J.
19	Frt.	27	1,400	Gartland S. S. Co. (Del.)	Chicago, Ill.	208 South La Salle Street.
20	Pas.	18	1,000	Wilson Line (Del.)	Wilmington, Del.	Foot Fourth Street.
21	Tow.	7	200	Southern Transportation Co. (N. J.)	Philadelphia, Pa.	Commercial Trust Building.
22	Tnk.	40	\$2,400	Hillcone S. S. Co. (Nev.)	San Francisco, Calif.	311 California Street.
23	Fsh.	21	550	Portland Trawling Co. (Me.)	New York, N. Y.	1 Fulton Fish Market.
24	Frt. †	45	2,800	United States Shipping Board	Seattle, Wash.	841 Railroad Avenue South.
25	Frt.	26	1,000	Marine Dredge and Gravel Co. (Ill.)	Chicago, Ill.	76 East Wacker Drive.
26	Frt.	44	4,200	Mallory Steamship Co. (Me.)	New York, N. Y.	Pier 36, North River.
27	Cod.	18	450	Bay State Fishing Co. (Mass.)	Boston, Mass.	South Boston, Mass.
28	Fsh.	24	580	do.	do.	Do.
29	Frt.	3	100	Grain Transit Corporation (N. Y.)	New York, N. Y.	17 Battery Place.
30	Fer.	7	500	Boston, Revere Beach & Lynn Railroad (Mass.)	Boston, Mass.	Rowe's Wharf.
31	Fer.	6	1,000	Delaware River Ferry Co. (Del.)	Philadelphia, Pa.	Ambler, Pa.
32	Pas.	5	600	Fred McDermott	Seattle, Wash.	Pateros, Wash.
33	Tow.	7	700	Central R. R. Co. (N. J.)	New York, N. Y.	143 Liberty Street.
34	Fer.	7	700	Philadelphia & Camden Ferry Co. (N. J.)	Philadelphia, Pa.	Broad Street Station.
35	Frt. †	27	1,300	Colombian Steamship Co. (Del.)	New York, N. Y.	17 Battery Place.
36	Fer.	7	500	Delaware New Jersey Ferry Co.	Wilmington, Del.	Foot East Fourth Street.
37	Tow.	5	500	D. T. Sheridan	Philadelphia, Pa.	127 Walnut Street.
38	Tow.	5	250	Whitehall Co. (N. J.)	New York, N. Y.	25 Broadway.
39	Fer.	5	300	Poughkeepsie & Highland Ferry Co. (N. Y.)	Albany, N. Y.	Poughkeepsie, N. Y.
40	Tow.	5	150	Tugboat Bristol Co. (Del.)	Philadelphia, Pa.	111 Walnut Street.
41	Fer.	6	225	Newport & Providence Ry. Co. (R. I.)	Newport, R. I.	11 Kay Street.
42	Tow.	13	900	James McWilliams Blue Line (N. J.)	New York, N. Y.	1 Broadway.
43	Tow.	6	325	American Dredging Co. (Pa.)	Philadelphia, Pa.	308 Chestnut Street.
44	Tow.	9	500	Baker-Whiteley Coal Co. (W. Va.)	Baltimore, Md.	506 Keyser Building.
45	Fer.	21	1,500	Detroit & Windsor Ferry Co. (Mich.)	Detroit, Mich.	Foot Woodward Avenue.
46	Tow.	8	450	Fred B. Dalzell	New York, N. Y.	24 State Street.
47	Tnk.	43	3,300	Standard Transportation Co. (Del.)	do.	26 Broadway.
48	Pas.	90	1,600	Boston, New York & Southern Steamship Co. (Del.)	do.	24 State Street.
49	Frt.	23	1,200	Gartland S. S. Co. (Del.)	Chicago, Ill.	208 South La Salle Street.
50	Fer.	15	3,500	City of New York	New York, N. Y.	Municipal Building.
51	Tow.	7	1,000	Harlem Transfer Co. (N. Y.)	do.	Hoboken, N. J.
52	Tow.	5	100	Red Star Towing & Transportation Co. (W. Va.)	do.	21 West Street.
53	Tow.	5	150	David J. Conroy (Del.)	do.	One hundred and fifty-second Street and Harlem River.
54	Tow.	5	150	do.	do.	Do.
55	Tow.	5	250	do.	do.	Do.
56	Tow.	5	300	do.	do.	Do.
57	Tow.	7	200	do.	do.	Do.
58	Frt.	29	1,500	McCormick, S. S. Co. (Calif.)	San Francisco, Calif.	215 Market Street.
59	Frt.	25	1,380	Andrew F. Mahony Co. (Calif.)	do.	1 Drumm Street.
60	Frt.	43	2,800	United States Shipping Board	Portsmouth, N. H.	
61	Pas.	6	345	City of New York	New York, N. Y.	Municipal Building.
62	Fer.	15	3,500	do.	do.	Municipal Building.
63	Frt.	6	800	New York Dock Railway (N. Y.)	do.	44 Whitehall Street.

¹³ Formerly st. p. Baltic.
¹⁴ Formerly st. s. Whitehall.
¹⁵ Formerly st. s. Fred B. Dalzell.
¹⁶ Formerly st. s. Pointer.
¹⁷ Formerly st. p. Ransom B. Fuller.
¹⁸ Formerly st. s. {a Bennington.
 {b Valdez.

¹⁹ Formerly {a British st. s. Alpha.
 {b U. S. Q. M. C. Alpha.
²⁰ Formerly st. s. {a Don Juan.
 {b Canisteo.
 {c James Bradley.
²¹ Formerly st. s. {a Gov. Flower.
 {b Robert S.
²² Formerly st. s. Cowiche.

Steam Vessels

Line No.	Official No.	Signal letters	Rig	Name of vessel	Tonnage		Dimensions			When built	Where built
					Gross	Net	Length	Breadth	Depth		
							Feet	Feet	Feet		
1	212402		St. s.	Brooklyn	133	75	89.4	17.8	9.9	1914	Tonawanda, N. Y.
2	203563	KVQH	St. s.	BROOKS-SCANLON □ ⊙	581	331	151.9	29.6	18.2	1906	Port Richmond, N. Y.
3	3749	KNJD	St. s.	Brunswick	532	283	161.3	34.4	12.2	1896	North Bend, Ore.
4	218200	LRKB	St. s.	BRUSH □ ⊕ ⊙	5,114	3,102	390.0	54.2	27.6	1919	Hog Island, Pa.
5	3949		St. s.	Bryn Mawr	74	50	77.0	19.5	8.7	1903	Camden, N. J.
6	3835	KPST	St. s.	Buccaneer	226	126	114.1	25.6	14.5	1900	Boston, Mass.
7	214411		St. s.	BUCYRUS	323	219	97.8	32.0	14.2	1916	Port Richmond, N. Y.
8	219188	LTNR	St. s.	BUENAVENTURA □ ⊕ ⊙	2,609	1,610	251.0	43.0	26.2	1919	Duluth, Minn.
9	2800		St. s.	Buffalo	79	39	82.6	19.6	8.6	1873	Brooklyn, N. Y.
10	202663		St. s.	BUFFALO	431	279	101.0	30.2	11.2	1905	Newport News, Va.
11	206637		St. s.	Buffalo	135	91	91.7	17.6	9.5	1909	Tonawanda, N. Y.
12	212002		St. s.	BUFFALO	584	371	107.2	32.2	14.7	1914	Sparrows Point, Md.
13	222703		St. s.	BUFFALO	1,292	879	210.6	43.2	18.1	1922	Elizabethport, N. J.
14	222464		St. s.	BUFFALO	43	29	52.8	16.2	8.1	1922	Buffalo, N. Y.
15	218821	LSQB	St. s.	BUFFALO BRIDGE □ ⊕	3,249	1,987	324.0	46.2	25.0	1919	Newark, N. J.
16	224135		St. s.	Bulck	31	21	47.4	13.4	5.9	1922	Marinette, Wis.
17	157403		St. s.	Bulley	99	49	81.9	21.0	10.2	1894	Camden, N. J.
18	200140		St. s.	Burger	55	37	69.0	18.0	8.2	1903	Manitowoc, Wis.
19	212954		St. w.	Burke, Jr.	93	63	110.0	27.6	3.7	1914	Jeannerette, La.
20	92709	LGHS	St. s.	BURLINGTON ⊕	2,029	1,221	238.0	42.2	22.2	1897	South Chicago, Ill.
21	222314		St. s.	Burlington	92	63	100.0	22.0	6.7	1922	Paducah, Ky.
22	222253		St. s.	Burto	108	88	53.8	22.5	4.7	1922	Gig Harbor, Wash.
23	3732		St. s.	Burton E. Coe	42	26	61.7	14.5	4.9	1897	Tampa, Fla.
24	224504		St. s.	BUSHWICK □	593	403	142.0	37.5	13.5	1925	Brooklyn, N. Y.
25	211721		St. s.	Butte	94	64	68.2	22.2	5.0	1913	Astoria, Ore.
26	218243	LRMN	St. s.	BUTTERCUP ⊙	418	200	142.0	27.7	14.8	1919	Elizabeth, N. J.
27	218244	LRMP	St. s.	BUTTERFIELD ⊕	429	203	142.0	27.7	14.8	1919	do.
28	220102	LWRP	St. s.	Buzzard	187	101	88.0	25.5	13.0	1920	Jacksonville, Fla.
29	213834	LFRK	St. s.	BYLALY ⊕	3,289	1,980	318.5	49.5	24.2	1916	Camden, N. J.
30	221861	MDJG	St. s.	BYRON D. BENSON □ ⊙	7,953	4,932	465.4	60.2	27.8	1921	Tampa, Fla.
31	222924		St. s.	C. & M.	142	96	96.0	21.0	11.9	1891	Toledo, Ohio.
32	205859		St. s.	¹³ C. R. R. of N. J. No. 26 (steel)	465	316	99.8	30.1	12.3	1908	Wilmington, Del.
33	205883		St. s.	¹⁴ C. R. R. of N. J. No. 27 (steel)	465	316	99.8	30.1	12.3	1908	do.
34	205898		St. s.	¹⁵ C. R. R. of N. J. No. 28 (steel)	465	316	99.8	30.1	12.3	1908	do.
35	205910		St. s.	¹⁶ C. R. R. of N. J. No. 29 (steel)	465	316	99.8	30.1	12.3	1908	do.
36	214247		St. s.	C. R. R. of N. J. No. 30 (steel)	327	193	116.5	32.2	12.4	1916	Elizabethport, N. J.
37	126715		St. s.	C. Gallagher	86	43	79.0	20.0	9.0	1891	Athens, N. Y.
38	206353		St. w.	C. Minsinger	179	143	122.0	24.0	5.9	1909	Portland, Ore.
39	212628	LDRS	St. s.	¹⁸ C. A. CANFIELD □ ⊕	6,156	3,898	405.0	55.5	33.9	1913	Newcastle-on-Tyne, England.
40	208893		St. s.	C. A. Mattison	26	18	57.0	15.5	6.0	1911	Erle, Pa.
41	208989	LCBV	St. s.	¹⁹ C. B. WATSON □ ⊙	2,209	1,150	250.0	43.0	23.0	1911	Cleveland, Ohio.
42	216149		St. s.	C. C. CANFIELD	33	22	57.6	15.6	6.3	1918	Buffalo, N. Y.
43	127139		St. s.	C. C. Cherry	49	33	72.2	16.4	7.0	1896	Seattle, Wash.
44	227868		St. w.	C. C. SLIDER	371	371	145.0	32.0	5.5	1928	Midland, Pa.
45	226812		St. w.	C. C. WEBBER □ ⊙	319	197	130.1	35.1	5.1	1927	Dubuque, Iowa.
46	215756	LJFM	St. s.	²⁰ C. D. JOHNSON III □ ⊕ ⊙	1,985	1,202	252.0	43.5	18.9	1917	Toledo, Ohio.
47	110602		St. s.	²¹ C. D. Parmelee	91	65	70.3	21.0	6.0	1888	New Haven, Conn.
48	126998		St. s.	C. D. Thompson	91	45	81.0	19.2	11.0	1893	Port Huron, Mich.
49	213751	LFQK	St. s.	²² C. E. Graham	268	182	99.6	28.2	13.4	1915	Grassy Point, N. Y.
50	204485		St. s.	C. F. BIELMAN, JR.	33	23	67.5	14.0	7.3	1907	Ferrysburg, Mich.
51	120993		St. s.	²³ C. F. Coughlin	42	28	59.4	17.3	6.9	1895	Buffalo, N. Y.
52	126001		St. s.	C. H. Green	694	349	182.6	33.1	12.8	1881	East Saginaw, Mich.
53	157308	KRHT	St. s.	²⁴ C. H. Hix	153	76	102.0	20.7	10.6	1893	Camden, N. J.
54	127765		St. s.	C. H. Little	324	241	144.0	28.0	8.0	1903	Detroit, Mich.
55	204409		St. s.	²⁵ C. H. McCULLOUGH, JR. Δ	5,750	4,422	540.0	56.0	30.0	1907	Superior, Wis.
56	203630		St. s.	C. H. Moore	45	31	72.2	16.0	6.6	1906	Galveston, Tex.

¹ Formerly st. s. Gov. Martin H. Glynn.
² Formerly st. s. Gypsum King.
³ Formerly st. s. Schroom.
⁴ Formerly st. s. P. R. R. No. 151.
⁵ Formerly st. s. Lake Flattery.
⁶ Formerly st. s. Tuscarora.
⁷ Formerly st. s. P. R. R. No. 156.
⁸ Formerly (a) Dorothy Annan, (b) Geo. D. Kuper.

⁹ Formerly st. s. Peri.
¹⁰ Formerly st. s. (a) Minneapolis, (b) Cuban sr. s. Ramon Marimon.
¹¹ Formerly st. s. Edward Riegelmann.
¹² Formerly Lansing Shoal Lighthouse No. 55.
¹³ Formerly st. s. (a) Bayonne, (b) High-Bridge.
¹⁴ Formerly st. s. Easton.
¹⁵ Formerly st. s. Keyport.

Line No.	Services	Crew	Horsepower	Name of owner	Home port	Address of owner
1	Frt.	5	125	Grain Transit Corporation (N. Y.)	New York, N. Y.	17 Battery Place.
2	Tow.	20	1,100	Brooks-Scanlon Corporation (Del.)	Jacksonville, Fla.	Foley, Fla.
3	Frt.	19	500	National Steamship Co. (Calif.)	San Francisco, Calif.	620 Market Street.
4	Frt.	42	2,500	United States Shipping Board	Philadelphia, Pa.	Bourse Building.
5	Tow.	7	250	Charles E. Davis, Jr.	do.	Do.
6	Tow.	11	150	Wood Towing Corporation (Va.)	Norfolk, Va.	Roanoke Dock.
7	Frt.	8	250	Pennsylvania R. R. Co. (Pa.)	New York, N. Y.	Jersey City, N. J.
8	Frt.	35	1,500	Panama Railroad Co. (N. Y.)	do.	24 State Street.
9	Tow.	6	350	Erie Railroad Co. (N. Y.)	do.	50 Church Street.
10	Lgt.	6	300	Delaware, Lackawanna & Western R. R. Co. (Pa.)	do.	90 West Street.
11	Frt.	5	120	Grain Transit Corporation (N. Y.)	do.	17 Battery Place.
12	Frt.	8	344	Pennsylvania R. R. Co. (Pa.)	do.	Jersey City, N. J.
13	Fer.	6	1,900	Delaware, Lackawanna & Western R. R. Co. (Pa.)	do.	90 West Street.
14	Tow.	4	150	State of New York	Buffalo, N. Y.	Foot Porter Avenue.
15	Frt.†	37	1,500	Charles Nelson Co. (Calif.)	San Francisco, Calif.	230 California Street.
16	Fsh.	4	50	Torgen Engelson	Milwaukee, Wis.	Kenosha, Wis.
17	Tow.	11	400	Fred B. Dalzell	New York, N. Y.	24 State Street.
18	Tow.	6	560	Royal G. Evans	Port Huron, Mich.	Cheboygan, Mich.
19	Frt.	16	110	Owen F. Burke	Mobile, Ala.	Box 175.
20	Frt.	24	700	Gartland S. S. Co. (Del.)	Chicago, Ill.	208 South La Salle Street.
21	Tow.	14	200	Arrow Transportation Co. (Ill.)	do.	400 West Madison Street.
22	Pas.	3	75	L. B. Hunt	Tacoma, Wash.	Gig Harbor, Wash.
23	Tow.	3	75	G. W. Hill	Apalachicola, Fla.	Box 223.
24	Fer.	5	650	City of New York	New York, N. Y.	Municipal Building.
25	Pas.	3	125	Charles Delaet	Portland, Oreg.	1417 Garfield Avenue.
26	Tow.	21	750	Ford Motor Co. (Del.)	Detroit, Mich.	Dearborn, Mich.
27	Tow.	21	750	Newaygo Tug Line (Wis.)	Milwaukee, Wis.	Wisconsin Rapids, Wis.
28	Tow.	7	450	Mobile Towing & Wrecking Co. (Ala.)	Mobile, Ala.	Foot Dauphin Street.
29	Frt.†	31	1,400	Pocahontas Steamship Co. (Del.)	Wilmington, Del.	Du Pont Building.
30	Tnk.	32	2,800	Tide Water Oil Co. (N. J.)	New York, N. Y.	Whitehall Building.
31	Frt.	10	100	Otis Hawkins	Port Huron, Mich.	2203 Sherman Avenue, Detroit, Mich.
32	Frt.	9	250	Central R. R. Co. (N. J.)	New York, N. Y.	143 Liberty Street.
33	Frt.	9	250	do.	do.	Do.
34	Frt.	4	250	do.	do.	Do.
35	Pas.	7	250	do.	do.	Do.
36	Frt.	8	550	do.	do.	Do.
37	Tow.	9	500	Goodwin-Gallagher Sand & Gravel Corporation (N. Y.)	do.	21 East Fortieth Street.
38	Tow.	6	300	Star Sand Co. (Oreg.)	Portland, Oreg.	525 River Street.
39	Tnk.	39	2,650	Pan American Petroleum & Transport Co. (Del.)	Los Angeles, Calif.	714 West Tenth Street.
40	Fsh.	3	35	Chas. A. Mattison	Sandusky, Ohio.	Vermilion, Ohio.
41	Tnk.	26	1,300	Sabine Towing Co. (Tex.)	Port Arthur, Tex.	Box 252.
42	Frt.	2	35	Interlake S. S. Co. (Ohio)	Cleveland, Ohio.	Union Trust Building.
43	Tow.	4	200	Wagner Tug Boat Co. (Wash.)	Seattle, Wash.	Fifteenth Avenue, West and Emerson Streets.
44	Tow.	14	578	Edward T. Slider	Louisville, Ky.	4714 West Broadway.
45	Frt.	18	600	Inland Waterways Corporation (Del.)	Minneapolis, Minn.	523 Marquette Avenue.
46	Frt.	26	1,250	Pacific Spruce Corporation (Del.)	Newport, Oreg.	Toledo, Oreg.
47	Oys.	9	144	H. J. Lewis Oyster Co. (Conn.)	Bridgeport, Conn.	Bridgeport, Conn.
48	Tow.	8	350	Standard Dredging Co. (N. J.)	New York, N. Y.	Jersey City, N. J.
49	Tow.	15	700	Chesapeake & Ohio Railway Co. (Va.)	Newport News, Va.	C. & O. Building.
50	Pas.	3	160	Chas. F. Bielman, jr.	Detroit, Mich.	1161 Hancock West.
51	Tow.	3	60	Conlon Canal Line (N. Y.)	Buffalo, N. Y.	137 Erie Street.
52	Frt.	14	530	Pine Ridge Transportation Co. (Mich.)	Detroit, Mich.	612 Union Trust Building.
53	Tow.	7	700	Wood Towing Corporation (Va.)	Norfolk, Va.	Roanoke Dock.
54	Frt.	9	175	Benjamin M. Kime	Buffalo, N. Y.	Niagara Falls, N. Y.
55	Frt.	32	2,000	Interlake S. S. Co. (Ohio)	Cleveland, Ohio.	Union Trust Building.
56	Tow.	3	125	Standard Dredging Co. (N. J.)	New York, N. Y.	Woolworth Building.

¹⁴ Formerly st. s. ^a Eastfield.
^b Matawan.
¹⁷ Formerly st. s. ^a C. E. Everts.
^b Jas. A. Lawrence.
¹⁸ Formerly British st. s. C. A. Canfield.
¹⁹ Formerly st. s. ^a Perfection.
^b Bulko.
²⁰ Formerly st. s. ^a War Bayonet.
^b Lake Superior.

²¹ Formerly st. s. Richard W. Law.
²² Formerly st. s. ^a Richard F. Young.
^b Louise Greer.
²³ Formerly st. s. ^a Frank L. Bapst.
^b Squaw.
²⁴ Formerly st. s. Dauntless.
²⁵ Formerly st. s. Ward Ames.

Line No.	Official No.	Signal letters	Rig	Name of vessel	Tonnage		Dimensions			When built	Where built
					Gross	Net	Length	Breadth	Depth		
1	2306C1	MJHL	St. s.	C. H. SPEDDEN.....	214	111	97.7	23.1	13.7	1931	Wilmington, Del.....
2	215635	LHWD	St. s.	¹ C. J. BARKDULL..... □	6,773	4,157	435.0	56.0	32.0	1917	San Francisco, Calif.....
3	127309		St. s.	C. J. BOS.....	34	23	59.0	14.6	6.5	1898	Ferrysburg, Mich.....
4	127508		St. s.	C. M. DEPEW..... □	176	119	94.7	23.1	11.1	1901	Newburgh, N. Y.....
5	126982		St. s.	C. P. RAYMOND.....	111	55	85.0	21.5	9.7	1893	Athens, N. Y.....
6	202873		St. s.	² C. S. ROBINSON..... △	6,829	5,361	525.0	55.0	31.0	1906	Lorain, Ohio.....
7	93322		St. s.	³ C. T. JAFFRAY.....	4,055	3,137	350.0	46.0	30.0	1902	Wyandotte, Mich.....
8	125899		St. s.	⁴ C. V. Conroy.....	43	21	65.2	17.3	7.3	1881	Philadelphia, Pa.....
9	212183		St. s.	O. W. Desmond.....	47	32	67.6	17.0	6.4	1914	Erie, Pa.....
10	220360		St. s.	O. W. Kraft.....	65	44	74.0	18.8	8.8	1920	Chicago, Ill.....
11	228182		St. w.	C. W. TALBOT.....	418	294	151.0	34.7	6.0	1929	Midland, Pa.....
12	203582		St. s.	⁵ C. RUSSELL HUBBARD..... □△	6,839	5,389	532.0	53.0	31.0	1906	Cleveland, Ohio.....
13	201058	KTFD	St. s.	Cabrillo..... □	611	387	182.0	32.0	13.6	1904	San Pedro, Calif.....
14	212852	LDWK	St. s.	⁶ CACIQUE..... □	6,245	3,888	394.2	52.3	26.8	1910	Sunderland, England.....
15	217153	LNPB	St. s.	CADARETTA..... □+	2,648	1,621	289.0	44.1	19.2	1918	Portland, Oreg.....
16	217293	LPBJ	St. s.	CADDOPEAK..... □+	2,865	1,769	289.0	44.1	19.2	1918	do.....
17	117134		St. s.	⁷ CADILLAC..... +	3,588	2,855	380.0	50.0	24.0	1902	Lorain, Ohio.....
18	227292		St. s.	CADILLAC.....	636	404	181.8	56.0	14.0	1928	River Rouge, Mich.....
19	214286		St. s.	Caesar A. Grassell.....	183	103	102.6	20.0	8.5	1916	Millford, Del.....
20	221136		St. s.	CAIRO..... □	757	410	200.0	40.0	7.0	1921	Point Pleasant, W. Va.....
21	212054	LDSQ	St. s.	⁸ CALAMARES..... □	7,233	3,811	470.4	55.3	23.1	1913	Belfast, Ireland.....
22	223730	MDWL	St. s.	⁹ CALAWAH..... □	7,270	4,165	445.0	49.2	30.0	1893	do.....
23	209763		St. s.	CAICITE..... □	3,996	2,469	416.0	54.2	29.0	1912	Wyandotte, Mich.....
24	219775	LWCF	St. s.	¹⁰ CALIFORNIA..... □	5,376	3,343	410.0	64.4	27.2	1920	Los Angeles, Calif.....
25	221170	MCQP	St. s.	¹¹ CALIFORNIA..... □	10,388	7,886	499.9	68.1	29.3	1921	Newport News, Va.....
26	225914		St. s.	CALIFORNIA.....	99	31	71.0	20.1	11.2	1926	Cleveland, Ohio.....
27	227115	MGRH	El. s.	CALIFORNIA..... □	20,325	11,934	574.4	80.3	20.5	1928	Newport News, Va.....
28	204629	KWJF	St. s.	¹² CALISTOGA..... □	2,680	1,516	298.0	45.0	16.1	1907	Sparrows Point, Md.....
29	220425	MBFJ	St. s.	¹³ CALMAR..... □+	5,788	3,536	384.6	51.2	25.4	1920	Hibicho, Japan.....
30	218455	LRVK	St. s.	CALNO..... □+	3,283	2,000	324.0	46.2	25.0	1919	Newark, N. J.....
31	212842	LDSF	St. s.	¹⁴ CALORIA..... □+	4,095	2,543	369.3	50.9	30.3	1906	Newcastle-on-Tyne, England.....
32	204447		St. s.	Calumet..... △	4,641	3,385	420.0	52.2	29.0	1907	Wyandotte, Mich.....
33	96549		St. s.	¹⁵ Calumet II.....	30	26	81.2	12.0	6.4	1901	New York, N. Y.....
34	127600	KRLS	St. s.	CALVERT.....	889	604	180.0	40.0	10.3	1902	Philadelphia, Pa.....
35	85611		St. s.	¹⁶ Calvert Cray.....	40	23	71.0	16.0	6.0	1880	Norfolk, Va.....
36	127768	KSNB	St. s.	CALVIN AUSTIN..... □	3,826	2,853	298.9	60.8	17.8	1903	Wilmington, Del.....
37	212919	LFDK	St. s.	¹⁷ CAMAQUEY..... □+	3,462	2,102	358.0	45.0	24.2	1903	West Hartlepool, England.....
38	126180		St. s.	Cambria.....	89	46	86.0	18.6	9.8	1883	Charleston, S. C.....
39	207568		St. s.	¹⁸ CAMBRIA..... +△	6,287	4,861	504.0	54.2	31.0	1910	Wyandotte, Mich.....
40	107216	KMQD	St. s.	¹⁹ CAMBRIDGE..... +	2,094	1,399	225.3	42.1	14.2	1896	Philadelphia, Pa.....
41	126668		St. s.	Cambridge (composite).....	834	692	165.3	37.5	10.1	1890	Baltimore, Md.....
42	204087	KWCG	St. s.	CAMDEN..... □	2,153	1,143	320.5	40.0	16.1	1907	Bath, Me.....
43	208604		St. s.	²⁰ CAMDEN.....	109	74	75.0	21.4	11.0	1911	Port Richmond, N. Y.....
44	220909	MCFJ	St. s.	CAMDEN..... □+	6,653	4,153	419.5	56.5	33.3	1921	Camden, N. J.....
45	219635	LVRB	St. s.	Camel.....	179	30	95.5	24.7	12.2	1920	Sturgeon Bay, Wis.....
46	215478		St. s.	Campbell & Stuart..... □	151	102	91.9	28.2	9.7	1917	Brooklyn, N. Y.....
47	107592		St. s.	²¹ Campostella.....	121	83	100.0	21.8	8.6	1900	Scranton, Miss.....
48	207479		St. s.	CANADIANA..... +	974	427	209.7	45.0	15.8	1910	Buffalo, N. Y.....
49	220388	MBDJ	St. s.	CANANOVA..... □	1,925	1,055	249.8	37.7	14.8	1920	Manitowoc, Wis.....
50	216095	LJVS	St. s.	CANOVA..... +	5,575	4,154	409.6	64.1	27.1	1918	Seattle, Wash.....
51	202149		St. s.	²² CANOFUS..... △	4,978	3,770	462.0	60.0	24.0	1905	St. Clair, Mich.....
52	203224		St. s.	²³ CANTON.....	186	126	92.0	24.0	11.8	1906	Sparrows Point, Md.....
53	205013		St. s.	²⁴ Canton.....	60	41	67.5	18.0	8.1	1893	Baltimore, Md.....
54	219209	LTPR	St. s.	²⁵ CAPAC..... □+	5,586	3,465	410.3	54.2	27.7	1919	Seattle, Wash.....
55	207392	LBMD	St. s.	CAPE CHARLES.....	296	201	125.0	25.0	12.6	1910	Camden, N. J.....
56	223447		St. w.	CAPE GIRARDEAU.....	470	470	210.0	38.0	6.5	1923	Jeffersonville, Ind.....
57	127566		St. p.	CAPE MAY.....	714	532	156.0	30.0	13.0	1901	Wilmington, Del.....
58	225576		St. s.	CAPE MAY.....	1,023	695	189.5	36.2	14.5	1926	do.....
59	207080		St. s.	Cape Pigeon.....	8	5	32.2	9.6	3.6	1904	Manistee, Mich.....
60	105901		St. s.	²⁶ Capelton.....	99	62	82.6	24.8	7.5	1880	Philadelphia, Pa.....

¹ Formerly st. s. ^a Wilhelm Johsen.² Formerly st. s. ^b Frederic Ewing.³ Formerly st. s. Loftus Cuddy.⁴ Formerly st. s. Muncy.⁵ Formerly st. s. Clara E. Uhler.⁶ Formerly st. s. Henry A. Hawgood.⁷ Formerly British st. s. Cacique.⁸ Formerly st. s. Steel King.⁹ Formerly British st. s. Calamares.¹⁰ Formerly ^a British st. s. Mobile.¹¹ Formerly ^b U. S. Transport Sherman.¹² Formerly st. s. West Hixon.¹³ Formerly st. s. ^a Agwismith.¹⁴ Formerly st. s. ^b California.¹⁵ Formerly st. s. Florida.

Line No.	Service	Crew	Horsepower	Name of owner	Home port	Address of owner
1	Tow.	8	700	Donaldson Towing and Lightering Co. (Del.)	Wilmington, Del.	Bourse Building, Philadelphia, Pa.
2	Tnk.†	41	2,600	Pan American Petroleum & Transport Co. (Del.)	Los Angeles, Calif.	714 West Tenth Street.
3	Fsh.	5	100	Wm. Ver Duin	Grand Haven, Mich.	928 Washington Avenue
4	Tow.	6	500	New York Central R. R. Co. (N. Y.)	New York, N. Y.	6 Beaver Street.
5	Tow.	7	250	Fred B. Dalzell	do.	24 State Street.
6	Frt.	31	1,600	Interlake S. S. Co. (Ohio)	Cleveland, Ohio	Union Trust Building.
7	Frt.	27	1,700	Great Lakes Transit Corporation (N. Y.)	Buffalo, N. Y.	228 Erie Street.
8	Tow.	5	150	David J. Conroy (Del.)	New York, N. Y.	One hundred and fifty-second Street and Harlem River.
9	Fsh.	6	60	Timothy J. Desmond	Buffalo, N. Y.	Dunkirk, N. Y.
10	Tow.	9	450	L. T. Borgan	Cleveland, Ohio	778 The Arcade.
11	Tow.	18	750	Union Barge Line Corporation (Pa.)	Pittsburgh, Pa.	Wabash Building.
12	Frt.	31	1,760	Columbia S. S. Co. (Ohio)	Cleveland, Ohio	Hanna Building.
13	Pas.	21	1,500	Wilmington Transportation Co. (Calif.)	Los Angeles, Calif.	Wilmington, Calif.
14	Frt.	40	3,000	Grace Steamship Co. (Del.)	New York, N. Y.	10 Hanover Square.
15	Frt.	35	1,400	Charles Nelson Co. (Calif.)	San Francisco, Calif.	230 California Street.
16	Frt.	26	1,400	do.	do.	Do.
17	Frt.	26	1,450	Cleveland-Cliffs S. S. Co. (Ohio)	Cleveland, Ohio	1460 Union Trust Building.
18	Fer.	7	1,500	Detroit Windsor Ferry Co. (Mich.)	Detroit, Mich.	Foot Woodward Avenue.
19	Frt.	7	250	Grassell Chemical Co. (Del.)	New York, N. Y.	347 Madison Avenue.
20	Tow.	27	2,000	Inland Waterways Corporation (D. C.)	New Orleans, La.	320 Magazine Street.
21	Pas.	154	6,500	United Fruit Steamship Corporation (Del.)	New York, N. Y.	17 Battery Place.
22	Pas.	121	3,500	Los Angeles Steamship Co. (Calif.)	Los Angeles, Calif.	Box 218, Wilmington, Calif.
23	Frt.	20	1,700	Bradley Transportation Co. (W. Va.)	Duluth, Minn.	Wolvin Building.
24	Frt.	34	3,500	States Shipping Co. (Nev.)	Portland, Oreg.	Porter Building.
25	Tnk.	41	3,000	Texas Co. (Del.)	Wilmington, Del.	7 West Tenth Street.
26	Tow.	7	700	Great Lakes Towing Co. (N. J.)	Duluth, Minn.	N. P. Dock.
27	Pas.	379	18,000	American Line Steamship Corporation (Del.)	New York, N. Y.	1 Broadway.
28	Pas.	16	2,600	Southern Pacific Golden Gate Ferries (Calif.)	San Francisco, Calif.	65 Pine Street.
29	Frt.	34	2,600	Calmar Steamship Corporation (Del.)	New York, N. Y.	25 Broadway.
30	Frt.	37	1,500	United States Shipping Board	Newark, N. J.	Kearny, N. J.
31	Tnk.	34	1,800	Standard Fruit & Steamship Co. (Del.)	New Orleans, La.	Union Indemnity Building.
32	Frt.	29	1,650	Interlake S. S. Co. (Ohio)	Cleveland, Ohio	Union Trust Building.
33	Frt.	3	175	McNichol Packing Co. (Mo.)	Eastport, Me.	99 Water Street.
34	Frt.	37	1,800	Baltimore & Virginia Steamboat Co. (Md.)	Baltimore, Md.	Pier 3, Light Street.
35	Tow.	8	400	Metropolitan Life Insurance Co. (N. Y.)	Elizabeth City, N. C.	
36	Pas.	100	2,700	Eastern Steamship Lines (Me.)	Portsmouth, N. H.	India Wharf, Boston, Mass.
37	Frt.†	32	1,850	New York & Cuba Mail Steamship Co. (Me.)	New York, N. Y.	Foot Wall Street.
38	Tow.	7	200	Atlantic Towing Co. (Del.)	Savannah, Ga.	228 East Bay Street.
39	Frt.	32	1,650	Bethlehem Transportation Corporation (Del.)	Cleveland, Ohio	Union Trust Building.
40	Pas.	38	1,800	New York & New Orleans Steamship Co. (N. J.)	New York, N. Y.	Pier 11, North River, foot Liberty Street.
41	Pas.	31	500	William M. Mills	do.	52 South Street.
42	Pas.	110	4,000	Eastern Steamship Lines (Me.)	Portsmouth, N. H.	India Wharf, Boston, Mass.
43	Tow.	6	600	Pennsylvania R. R. Co. (Pa.)	Philadelphia, Pa.	Broad Street Station.
44	Tnk.	42	3,000	United Fruit Tanker Corporation (Del.)	New York, N. Y.	Pier 9, North River.
45	Tow.	12	800	Wood Towing Corporation (Va.)	Norfolk, Va.	Roanoke Dock.
46	Frt.	5	75	James Shewan & Sons	New York, N. Y.	Foot Twenty-sixth Street.
47	Tow.	9	250	Norfolk Dredging Co. (Va.)	Norfolk, Va.	Campostella Wharf, Berkley, Va.
48	Pas.	31	1,100	Buffalo & Crystal Beach Corporation (N. Y.)	Buffalo, N. Y.	Foot Commercial Street.
49	Frt.	37	1,900	Cananova Steamship Corporation (Del.)	New York, N. Y.	61 Broadway.
50	Frt.	40	2,500	United States Shipping Board	Seattle, Wash.	841 Railroad Avenue South.
51	Frt.	29	1,500	Interlake Steamship Co. (Ohio)	Cleveland, Ohio	Union Trust Building.
52	Tow.	7	600	Pennsylvania R. R. Co. (Pa.)	New York, N. Y.	Jersey City, N. J.
53	Tow.	9	250	Curtis Bay Towing Co. (Md.)	Baltimore, Md.	Continental Building.
54	Frt.†	36	2,800	Grace Steamship Co. (Del.)	New York, N. Y.	10 Hanover Square.
55	Tow.	12	800	New York, Philadelphia & Norfolk R. R. Co. (Va.)	Cape Charles, Va.	
56	Pas.	2	300	Eagle Packet Co. (Mo.)	St. Louis, Mo.	Foot Vine Street.
57	Fer.	6	620	Delaware-New Jersey Ferry Co. (Del.)	Wilmington, Del.	Foot Fourth Street.
58	Fer.	8	1,200	Reading Co. (N. J.)	Philadelphia, Pa.	Reading Terminal.
59	Fsh.	2	8	Albert Balow	Grand Haven, Mich.	South Haven, Mich.
60	Frt.	6	100	Laurel Hill Lighterage Co. (N. J.)	New York, N. Y.	Laurel Hill, N. Y.

¹³ Formerly st. s. {a Eastern Importer
 {b Albert Jeffress.
¹⁴ Formerly German st. s. Chatham.
¹⁵ Formerly st. s. Hope.
¹⁶ Formerly st. s. {a George W. Roper.
 {b Pamlico.
¹⁷ Formerly Cuban st. s. Camaguey.
¹⁸ Formerly st. s. E. H. Utley.

¹⁹ Formerly st. s. Atlanta.
²⁰ Formerly st. s. P. R. R. No. 1.
²¹ Formerly st. s. Amanda Moore.
²² Formerly st. s. George H. Russel.
²³ Formerly st. s. P. R. R. No. 14.
²⁴ Formerly st. s. Howard Reeder.
²⁵ Formerly st. s. Duval.
²⁶ Formerly st. s. Advance.

Steam Vessels

Line No.	Official No.	Signal letters	Rig	Name of vessel	Tonnage		Dimensions			When built	Where built
					Gross	Net	Length	Breadth	Depth		
							Feet	Feet	Feet		
1	219904	LWHS	St. s.	CAPILLO. □+⊙	5,135	3,127	390.0	54.2	27.8	1920	Hog Island, Pa.
2	208044		St. w.	Capital City. □	1,142	701	220.0	42.6	9.3	1910	San Francisco, Calif.
3	245205		St. w.	Capitol. □	747	747	256.6	50.7	6.2	1906	Dubuque, Iowa.
4	127311		St. w.	Captain. □	23	19	57.4	15.3	3.5	1898	Bayou des Glace, La.
5	220822		St. w.	Capt. Breaux. □	148	87	105.3	24.0	3.6	1931	Lockport, La.
6	81635		St. s.	CAPTAIN BUD. □	203	138	124.5	20.2	9.3	1898	Dubuque, Iowa.
7	222378		St. s.	Captain Connell. □	32	21	58.2	11.9	6.5	1905	Camden, N. J.
8	145635		St. s.	Capt. Cox. □	71	35	70.0	19.6	3.5	1892	Tottenville, N. Y.
9	220060		St. w.	Captain Lyerly. □	99	99	130.4	28.3	3.1	1920	Knoxville, Tenn.
10	106616		St. s.	CAPT. MATHIASSEN. □	128	64	91.0	23.2	9.7	1899	Newburgh, N. Y.
11	203735		St. s.	Capt. Toby. □	20	14	45.9	14.4	5.7	1905	Solomons, Md.
12	126869		St. s.	Capt. Weber. □	690	569	174.5	36.5	8.0	1892	San Francisco, Calif.
13	201645	KTNW	St. s.	CAPTAIN A. F. LUCAS. □+⊙	4,188	3,257	360.0	50.0	21.5	1904	Richmond, Va.
14	127469		St. s.	CAPTAIN THOMAS WILSON. □+⊙	4,318	3,091	420.5	50.0	24.0	1900	Port Huron, Mich.
15	220257	LWTM	St. s.	CAPULIN. □+⊙	4,977	3,032	390.0	54.2	27.8	1920	Hog Island, Pa.
16	223478	MFJB	St. s.	CARABOBO. □+⊙	2,916	1,718	305.2	48.2	19.9	1923	Camden, N. J.
17	226878	MGPS	St. s.	CARACAS. □⊙	3,365	1,961	323.5	51.2	19.9	1927	Newport News, Va.
18	225626		St. w.	CARBON. □	184	127	115.7	25.2	4.6	1926	Point Pleasant, W. Va.
19	220186	LWRS	St. s.	CARDONIA. □+⊙	5,104	3,106	390.0	54.2	27.8	1920	Hog Island, Pa.
20	209871	LCJH	St. s.	CARISCO. □	927	630	180.1	28.4	12.5	1912	Port Richmond, N. Y.
21	127578	KRGV	St. s.	CARLISLE. □	644	438	157.0	29.0	17.5	1901	Philadelphia, Pa.
22	205905	KWRT	St. s.	Carlos. □	865	541	198.4	39.2	14.8	1908	San Francisco, Calif.
23	226776		El. s.	CARL D. BRADLEY. □+⊙	10,028	7,706	623.2	65.2	30.2	1927	Lorain, Ohio.
24	222777		St. s.	CARL D. COLONNA. □	137	16	96.8	20.8	10.4	1891	Boston, Mass.
25	220550	MBJH	St. s.	CARLTON. □+⊙	5,127	3,124	390.0	54.2	27.8	1920	Hog Island, Pa.
26	215614		St. s.	CARMI A. THOMPSON. □+⊙	7,038	5,658	525.0	58.0	31.0	1917	Lorain, Ohio.
27	25792		St. s.	Caroline. □	30	19	55.7	14.4	4.3	1867	Richmond, Va.
28	96172	KLGP	St. s.	Caroline. □	1,304	887	220.0	40.0	13.0	1892	Philadelphia, Pa.
29	209344		St. s.	CAROLINA. □	334	206	121.0	27.1	8.0	1911	Newport News, Va.
30	75781		St. s.	Caroline. □	63	43	72.5	18.5	7.4	1875	Brooklyn, N. Y.
31	210278	LCMN	St. s.	CAROLYN. □⊙	3,209	2,389	313.6	46.1	22.9	1917	Newport News, Va.
32	222468		St. w.	Carolyn. □	72	72	64.0	29.9	4.3	1922	Memphis, Tenn.
33	220598	MBKS	St. s.	CARPLAKA. □+⊙	5,104	3,113	390.0	54.2	27.8	1920	Hog Island, Pa.
34	220597	MBKR	St. s.	CARRABULLE. □+⊙	5,030	3,105	390.0	54.2	27.8	1920	do.
35	126877		St. s.	Cartie A. Ramsay. □	84	42	76.0	18.9	9.0	1892	Perth Amboy, N. J.
36	210109		St. w.	Carrie B. Schwing. □	63	63	100.7	24.0	3.8	1912	Plaquemine, La.
37	203782	KVSR	St. s.	CARRIE T. Meseck. □	163	111	87.0	23.6	12.0	1905	Port Richmond, N. Y.
38	127006		St. p.	CARRIER. □	1,097	784	280.3	44.0	10.0	1892	Newburgh, N. Y.
39	212652	LDSN	St. s.	CARRILLO. □⊙	4,538	2,769	378.8	50.3	29.1	1911	Belfast, Ireland.
40	226672		St. s.	Cartoll K. West. □	106	45	81.3	20.6	9.9	1919	Morris Heights, N. Y.
41	212584	LDQH	St. s.	CARTAGO. □⊙	4,611	2,801	378.8	49.8	29.6	1908	Belfast, Ireland.
42	127605		St. s.	Carter H. Harrison. □	30	20	71.0	16.0	5.2	1901	Chicago, Ill.
43	126284		St. p.	Cartet. □	833	541	171.0	36.7	13.4	1885	Wilmington, Del.
44	223033		St. s.	CARTERET. □	373	226	149.9	32.6	9.6	1923	Chester, Pa.
45	224573		St. w.	CARY-BIRD. □	201	197	139.0	30.0	5.2	1925	Point Pleasant, W. Va.
46	218102	LRGB	St. s.	CASCADE. □+⊙	4,839	3,635	380.2	53.1	26.9	1919	Tacoma, Wash.
47	215796	LJGP	St. s.	CASCADE. □+⊙	1,853	1,109	252.0	43.5	18.9	1917	Toledo, Ohio.
48	209586		St. w.	Cascades. □	407	350	160.0	30.3	6.5	1912	Portland, Ore.
49	219292	LTVP	St. s.	CASEY. □+⊙	5,017	3,094	390.0	54.2	27.8	1919	Hog Island, Pa.
50	200856	KTCB	St. s.	CASPAR. □	739	478	175.5	34.0	14.5	1904	Alameda, Calif.
51	204919	KWMB	St. s.	Caspar. □	648	362	175.1	36.3	12.4	1907	Aberdeen, Wash.
52	209518	LOHB	St. s.	CASPAN. □	125	85	80.6	21.6	10.2	1912	Camden, N. J.
53	126424		St. s.	Cassie. □	31	15	59.0	14.6	6.4	1887	New London, Conn.
54	220574	MBKD	St. s.	CASSMIR. □+⊙	5,030	3,105	390.0	54.2	27.8	1920	Hog Island, Pa.
55	220630	MBNC	St. s.	CASTANA. □+⊙	5,030	3,105	390.0	54.2	27.8	1920	do.
56	126552		St. s.	Castine. □	69	35	71.1	14.5	5.0	1889	Brewer, Me.
57	217800	LQRC	St. s.	CASTLE TOWN. □+⊙	3,321	2,029	321.7	50.0	21.6	1919	Gloucester City, N. J.
58	220629	MBLW	St. s.	CATAHOLA. □+⊙	5,030	3,105	390.0	54.2	27.8	1920	Hog Island, Pa.
59	223907	MFNS	St. s.	CATALINA. □+⊙	1,766	1,161	285.2	52.1	18.8	1924	Los Angeles, Calif.
60	211941		St. s.	CATARACT. □	185	125	89.4	25.0	12.3	1914	Baltimore, Md.
61	127168	KMWJ	St. s.	CATAWISSA. □	558	352	158.0	29.0	18.0	1896	Wilmington, Del.
62	222841		St. w.	Catharine (composite). □	95	70	112.2	25.4	3.4	1923	Portland, Ore.
63	216616	LMGC	St. s.	CATHERINE. □⊙	2,121	1,278	250.5	43.7	20.4	1918	Manitowoc, Wis.
64	223971		St. s.	Catherina. □	12	8	40.7	8.8	4.7	1922	Zanesville, Ohio.
65	216216	LKNW	St. s.	Catherine D. □+⊙	2,224	1,624	242.0	41.6	24.4	1918	Bellingham, Wash.

1 Formerly st. w. Dubuque.
 2 Formerly st. s. William K. Kavanaugh.
 3 Formerly U. S. Q. M. O. st. s. Captain Connell.
 4 Formerly st. s. {
 a Tea Rose.
 b S. O. Co. No. 8.
 c S. T. Co. No. 8.
 d Socony 8.
 e Socony 8.
 f Wm. J. Taylor, jr.

a Astral.
 b S. O. Co. No. 1.
 c S. T. Co. No. 1.
 d Socony 1.
 e Henry F. Will.
 f Formerly st. s. Atlantic City.
 g Formerly st. s. U. S. S. Wahnetta.
 h Formerly st. s. Virginia.

Line No.	Service	Crew	Horsepower	Name of owner	Home port	Address of owner
1	Fr.	36	2,500	United States Shipping Board	Philadelphia, Pa.	Bourse Building.
2	Pas.	20	1,242	California Transportation Co. (Calif.)	San Francisco, Calif.	Pier 3.
3	Pas.	63	858	Streckfus Steamers (Del.)	St. Louis, Mo.	International Life Building.
4	Tow.	9	60	E. Sundberg	New Orleans, La.	Napoleonville, La.
5	Tow.	12	500	A. P. Brestin	do	Lockport, La.
6	Tow.	5	598	New Orleans Coal & Bisco Towboat Co. (Del.)	do	United Fruit Building.
7	Fr.	15	150	City of New York	New York, N. Y.	Municipal Building.
8	Tow.	5	350	James Cox	Newark, N. J.	Elizabeth, N. J.
9	Fr.	17	180	Tennessee River Navigation Co. (Tenn.)	Chattanooga, Tenn.	180 Water Street.
10	Tow.	6	150	Mathiasen Brothers (N. Y.)	New York, N. Y.	15 Moore Street.
11	Tow.	4	75	A. J. Taylor	Washington, D. C.	10th and Water Street SW.
12	Pas.	39	350	California Transportation Co. (Calif.)	San Francisco, Calif.	Pier 3.
13	Tnk.	31	2,800	Standard Oil Co. of California (Del.)	do	225 Bush Street.
14	Fr.	24	1,300	Wilson Transit Co. (Ohio)	Cleveland, Ohio	Rockefeller Building.
15	Fr.	41	2,500	United States Shipping Board	Philadelphia, Pa.	Bourse Building.
16	Pas.	59	2,200	Atlantic & Caribbean Steam Navigation Co. (Del.)	Wilmington, Del.	82 Wall Street (N. Y.).
17	Pas.	87	3,500	do	do	Do.
18	Tow.	15	289	Wheeling Steel Corporation (Del.)	Pittsburgh, Pa.	Wheeling, W. Va.
19	Fr.†	42	2,500	United States Shipping Board	Philadelphia, Pa.	Bourse Building.
20	Fr.	18	960	Thames River Line (Del.)	New York, N. Y.	Pier 32, East River.
21	Tow.	20	750	Reading Co. (Pa.)	Philadelphia, Pa.	Reading Terminal.
22	Fr.	22	700	Donovan Steamship Co. (Wash)	San Francisco, Calif.	582 Market Street.
23	Fr.	36	4,800	Bradley Transportation Co. (W. Va.)	Duluth, Minn.	Wolvin Building.
24	Tow.	9	380	Norfolk Lighterage Co. (Va.)	Norfolk, Va.	Foot Commerce Street.
25	Fr.	40	2,500	Tampa Intercean S. S. Co. (La.)	New Orleans, La.	Whitney Building.
26	Fr.	31	1,600	Butler S. S. Co. (Ohio)	Cleveland, Ohio	Bulkley Building.
27	Tow.	5	84	Major Loomis Co.	Elizabeth City, N. C.	Hertford, N. C.
28	Pas.	20	1,000	Goodrich Transit Co. (Del.)	Duluth, Minn.	228 Lake Avenue South.
29	Fr.	10	250	Burton Line (Va.)	Norfolk, Va.	Water and Church Streets.
30	Tow.	5	125	William J. Wade Sand Co. (N. Y.)	Albany, N. Y.	New Baltimore, N. Y.
31	Fr.	32	1,200	A. H. Bull Steamship Co. (N. J.)	New York, N. Y.	116 Broad Street.
32	Fr.	4	50	A. C. Johnson	Memphis, Tenn.	Box 731, Helena, Ark.
33	Fr.	39	3,140	American Scania Line (Del.)	New York, N. Y.	5 Broadway.
34	Tnk.†	32	2,500	Cuba Distilling Co. (W. Va.)	Baltimore, Md.	Curtis Bay, Md.
35	Tow.	6	250	Providence Steamboat Co. (R. I.)	Providence, R. I.	Crary Street.
36	Tow.	11	150	Schwing Lumber & Shingle Co. (La.)	New Orleans, La.	Plaquemine, La.
37	Tow.	6	637	Curtis Bay Towing Co. (Md.)	Baltimore, Md.	Continental Building.
38	Pas.	22	450	Morgan's Louisiana & Texas Railroad & Steamship Co. (La.)	New Orleans, La.	Foot Elysian Fields Avenue.
39	Pas.	90	3,650	United Fruit Steamship Corporation (Del.)	New York, N. Y.	17 Battery Place.
40	Tow.	5	400	Fred B. Dalzell	do	24 State Street.
41	Pas.	78	3,000	United Fruit Steamship Corporation (Del.)	New York, N. Y.	17 Battery Place.
42	Pas.	5	115	James Rolson	Chicago, Ill.	1416 North Kedzie Boulevard.
43	Fr.	6	600	Carteret Ferry Corporation (N. J.)	New York, N. Y.	17 Battery Place.
44	Tnk.	7	490	Mexican Petroleum Corporation (Me.)	do	120 Broadway.
45	Fr.	5	150	Calro City Ferry Co. (Ill.)	St. Louis, Mo.	Cairo, Ill.
46	Fr.	50	2,500	United States Shipping Board	Tacoma, Wash.	1 Drumm Street.
47	Fr.†	26	1,200	E. K. Wood Lumber Co. (Calif.)	San Francisco, Calif.	Foot Fesseden Street.
48	Tow.	10	850	Shaver Transportation Co. (Oreg.)	Portland, Oreg.	Hibernia Bank Building.
49	Fr.†	38	2,500	Mississippi Shipping Co. (La.)	New Orleans, La.	582 Market Street.
50	Fr.	19	700	Remco Steamship Co. (Calif.)	San Francisco, Calif.	Do.
51	Fr.	18	450	Caspar Lumber Co. (Calif.)	do	111 Walnut Street.
52	Tow.	9	350	Tugboat Casplan Co. (Del.)	Philadelphia, Pa.	49 Howard Street.
53	Tow.	5	111	Louis Lubchansky	New London, Conn.	Curtis Bay, Md.
54	Tnk.†	39	2,500	Cuba Distilling Co. (W. Va.)	Baltimore, Md.	122 East Forty-second Street.
55	Tnk.†	34	2,500	Steamer Castana Corporation (N. Y.)	New York, N. Y.	Islesboro, Me.
56	Pas.	4	50	Leighton W. Coombs	Belfast, Me.	230 California Street.
57	Fr.†	26	1,650	Charles Nelson Co. (Calif.)	San Francisco, Calif.	Curtis Bay, Md.
58	Tnk.†	32	2,500	Cuba Distilling Co. (W. Va.)	Baltimore, Md.	Wilmington, Calif.
59	Pas.	70	3,600	Wilmington Transportation Co. (Calif.)	Los Angeles, Calif.	City Hall.
60	Fr.	20	550	Mayor and city council (Md.)	Baltimore, Md.	Reading Terminal.
61	Tow.	19	1,000	Reading Co. (Pa.)	Philadelphia, Pa.	204 East Salmon Street.
62	Tow.	6	325	Columbia Contract Co. (Oreg.)	Portland, Oreg.	115 Broad Street.
63	Fr.	33	1,550	A. H. Bull Steamship Co. (N. J.)	New York, N. Y.	Zanesville, Ohio.
64	Pas.	3	15	Bernard R. Le Roy	Cincinnati, Ohio	South Bellingham, Wash.
65	Fsh.	44	100	Pacific American Fisheries (Me.)	Seattle, Wash.	

* Formerly { a St. s. Hartford.
 b U. S. Q. M. C. Terry.
 c St. s. Hartford.
 d St. s. Charles H. Hackley.

10 Formerly st. s. { a. John Mitchell.
 b. Glen Island.
 11 Formerly st. s. Industry.
 12 Formerly British st. s. Carrillo.

13 Formerly { a U. S. Navy No. 79.
 b St. s. New York Marine Co. No. 9.
 14 Formerly British st. s. Cartago.
 15 Formerly st. p. Colorado.
 16 Formerly st. s. { a War Rifle.
 b Lakebridge.
 17 Formerly st. s. Nushagak.
 18 Formerly st. s. Capastrano.

Steam Vessels

Line No.	Official No.	Signal letters	Rig	Name of vessel	Tonnage		Dimensions			When built	Where built
					Gross	Net	Length	Breadth	Depth		
					Feet						
1	221516		St. s.	Catherine Carroll	85	58	68.6	22.0	8.8	1921	Tottenville, N. Y.
2	227861		St. w.	CATHERINE DAVIS	263	184	133.3	26.6	5.0	1928	Jeffersonville, Ind.
3	204835	KWLS	St. s.	¹ CATHERINE G. SUDDEN $\square \oplus \ominus$	2,052	1,218	277.0	43.0	17.3	1907	Newport News, Va.
4	219196	LTPC	St. s.	CATHLAMET $\square \oplus \ominus$	5,869	3,635	410.5	54.2	29.2	1919	Seattle, Wash.
5	219956	LWKQ	St. s.	CATHWOOD $\square \oplus \oplus$	7,072	4,360	435.0	56.0	32.0	1920	Alameda, Calif.
6	212027		St. s.	CATSKILL \square	1,400	952	185.7	38.7	16.1	1914	Newburgh, N. Y.
7	223190		St. s.	CATSKILL	652	443	186.9	40.4	11.4	1923	Mariners Harbor, N. Y.
8	214559	LGMN	St. s.	CAUTO $\square \oplus$	3,570	2,169	351.0	47.9	24.7	1916	Seattle, Wash.
9	220287	LWVH	St. s.	CAYO MAMBI $\square \oplus$	1,925	1,055	249.8	37.7	14.8	1920	Manitowoc, Wis.
10	220781	MBTJ	St. s.	CAYUGA \square	2,309	1,440	251.0	43.6	22.2	1920	Wyandotte, Mich.
11	127756		St. p.	Cazadero \square	1,682	991	228.5	38.0	17.0	1903	Alameda, Calif.
12	201163		St. s.	Cecil	59	40	76.0	17.3	7.0	1904	Solomons, Md.
13	204205		St. s.	Cecil W.	14	9	35.5	10.5	4.0	1905	Northport, Mich.
14	202583		St. w.	² Cecil N. Bean	198	179	130.0	37.8	3.9	1905	Mobile, Ala.
15	126028		St. s.	Cecilia	98	49	92.2	20.0	8.6	1882	Camden, N. J.
16	126132		St. s.	Celestine	23	11	50.4	14.4	6.3	1883	Newburgh, N. Y.
17	211948	LDJM	St. s.	Cello $\square \oplus$	943	576	202.3	40.2	14.7	1913	St. Helens, Ore.
18	211815		St. w.	Celina	177	177	145.5	24.5	4.4	1913	Burnside, Ky.
19	91423		St. s.	³ Cementus	126	92	102.5	20.4	10.6	1882	Camden, N. J.
20	209789		St. s.	⁴ CENTRAL	98	40	82.0	21.0	10.3	1912	Ferrysburg, Mich.
21	224095		St. s.	Central II	59	40	60.0	23.6	7.8	1924	Clinton, Wash.
22	2931		St. s.	⁵ Central States	63	31	74.0	18.0	8.4	1872	Brooklyn, N. Y.
23	217869	LQRH	St. s.	Centurion $\square \oplus$	415	197	142.0	31.6	14.4	1919	South Somerset, Mass.
24	125904		St. p.	Cepheus	882	578	213.6	32.4	11.5	1881	Chester, Pa.
25	212620		St. s.	Ceres	611	500	137.2	35.1	16.0	1914	Wilmington, Del.
26	221144	MCPS	St. s.	CERRO-AZUL $\square \oplus \oplus$	8,876	5,540	480.5	66.0	36.8	1921	Chester, Pa.
27	221129	MCPH	St. s.	CERRO-EBANO $\square \oplus \oplus$	8,880	5,543	480.5	66.0	36.8	1921	do
28	125903		St. p.	Cetus	847	580	213.3	32.0	10.6	1881	Philadelphia, Pa.
29	200374		St. s.	⁶ CETUS $\square \oplus$	4,390	2,952	416.0	50.0	28.0	1903	Superior, Wis.
30	127335		St. s.	Champion	342	169	122.7	35.2	11.1	1899	Tottenville, N. Y.
31	206918		St. s.	Champion	76	42	88.5	22.6	5.8	1909	Hocquiam, Wash.
32	127579		St. w.	Champion No. 3	66	66	98.9	25.7	3.5	1901	Mason City, W. Va.
33	127004		St. s.	Channing	51	28	60.3	17.0	7.6	1895	Boston, Mass.
34	200657		St. w.	Chaperon	98	98	110.0	24.0	4.5	1904	Clinton, Iowa.
35	214913	LHRC	St. s.	CHAPMAN BROS.	472	321	130.8	35.6	12.6	1917	Elizabethport, N. J.
36	219958	LWKS	St. s.	CHAPPAQUA $\square \oplus$	4,755	2,912	377.0	52.0	26.8	1920	Shooters Island, N. Y.
37	218732	LSKB	St. s.	⁷ CHARCAS $\square \oplus \oplus$	5,555	3,457	410.5	54.3	27.2	1919	Los Angeles, Calif.
38	212003		St. s.	Charles L.	34	22	61.8	16.6	7.7	1914	Erie, Pa.
39	218626	LSFG	St. s.	⁸ CHARLES CHRISTENSON $\square \oplus \oplus$	5,630	3,495	409.7	54.2	27.7	1919	Seattle, Wash.
40	127385	KPHW	St. s.	CHAR. CLARKE \square	211	144	108.9	22.6	11.8	1899	Camden, N. J.
41	145786		St. s.	⁹ CHARLES DONNELLY	3,765	3,076	398.4	47.0	25.0	1898	Wyandotte, Mich.
42	211352		St. s.	CHARLES HEIDEN	717	446	151.5	35.2	14.6	1913	Ecorse, Mich.
43	203918		St. s.	CHARLES HUBBARD \triangle	4,846	4,287	438.7	52.0	23.9	1907	Toledo, Ohio.
44	157678		St. s.	¹⁰ Charles Kennedy, jr.	135	92	92.0	22.4	11.0	1902	Noank, Conn.
45	214297		St. s.	Charles Loesch	22	14	52.5	15.7	5.2	1916	Erie, Pa.
46	126621		St. p.	Charles Macalester	624	462	195.0	30.0	10.6	1890	Wilmington, Del.
47	213073		St. s.	Charles McNeill	69	47	61.7	18.5	8.8	1915	do
48	220600	MBKV	St. s.	¹¹ CHARLES NELSON $\square \oplus \oplus$	4,633	2,905	380.4	53.1	27.0	1920	Tacoma, Wash.
49	213899	LFSR	St. s.	CHARLES PRATT $\square \oplus$	8,982	5,644	600.0	68.0	27.0	1916	Newport News, Va.
50	214165		St. p.	Charles Van Damme	789	551	152.8	36.9	11.0	1916	Benicia, Calif.
51	208135		St. s.	Charles A. Potter	24	17	56.5	14.2	6.2	1910	Ashtabula, Ohio.
52	226031		St. s.	CHARLES C. DONOGHUE \oplus	756	514	164.8	40.8	15.0	1926	Quincy, Mass.
53	225060		St. s.	CHARLES C. WEST $\square \oplus$	6,644	5,004	456.2	60.1	29.1	1925	Manitowoc, Wis.
54	201711		St. s.	¹² Charles D. McAllister \square	161	110	93.7	25.5	10.3	1905	Tottenville, N. Y.
55	212716	LDVF	St. s.	¹³ CHARLES E. HARWOOD $\square \oplus$	2,990	1,738	320.0	45.1	26.3	1913	Walker-on-Tyne, England.
56	204016		St. s.	CHARLES E. WILLIAMS	98	67	75.4	21.0	10.5	1907	Ferrysburg, Mich.
57	221842		St. w.	CHARLES F. RICHARDSON	803	544	207.0	45.0	6.5	1921	Hays, Pa.
58	226114	MQJB	St. s.	CHARLES G. BLACK $\square \oplus \oplus$	14,305	9,161	550.3	72.2	43.7	1921	Sparrows Point, Md.
59	126653		St. s.	Charles H. Bradley	804	624	201.0	37.0	13.6	1890	West Bay City, Mich.

¹ Formerly st. s. George W. Fenwick

^a Mary E. Staples.

² Formerly st. w. ^b Alma.

^c Henry Burke.

³ Formerly ^a st. s. Mary Wittich.

^b Cuban st. s. Cementus.

⁴ Formerly st. s. Wm. J. McCarthy.

⁵ Formerly st. s. Baltic.

^a Henry S. Sill.

⁶ Formerly st. s. ^b Cetus.

^c Samuel H. Squire.

⁷ Formerly st. s. West Inskip.

⁸ Formerly st. s. West Hepburn.

⁹ Formerly st. s. Troy.

Line No.	Service	Crew	Horsepower	Name of owner	Home port	Address of owner
1	Tow.	6	250	Carroll Towing Co. (N. Y.)	New York, N. Y.	Pier 5, Bush Docks (B.).
2	Tow.	18	345	Island Creek Fuel and Transportation Co. (Mo.)	Cincinnati, Ohio	Dixie Terminal Building.
3	Frt.	22	1,400	Sudden & Christenson (Calif.)	San Francisco, Calif.	310 Sansome Street.
4	Frt. †	44	2,800	American-West African Line (N. Y.)	New York, N. Y.	17 Battery Place.
5	Tnk. †	37	3,100	Unlon Oil Co. of California (Calif.)	Los Angeles, Calif.	Union Oil Building.
6	Fer.	8	1,600	New York Central R. R. Co. (N. Y.)	New York, N. Y.	6 Beaver Street.
7	Frt.	22	400	John Englis	do	Pier 43, North River.
8	Frt.	48	2,500	New York & Cuba Mail Steamship Co. (Me.)	do	Foot Wall Street.
9	Frt. †	27	2,000	Cayo Mambi Steamship Corporation (Del.)	do	17 Battery Place.
10	Frt.	24	1,300	Independent S. S. Co. (Del.)	Duluth, Minn.	3013 East First Street.
11	Fer.	14	1,600	Northwestern Pacific R. R. Co. (Calif.)	San Francisco, Calif.	64 Pine Street.
12	Tow.	4	250	Rapid Coaling-Chesapeake Lighterage Co. (Md.)	Baltimore, Md.	Keyser Building.
14	Fsh.	4	25	Walton S. Wilson	Grand Haven, Mich.	Northport, Mich.
15	Fer.	14	250	Oak Street Ferry Co. (La.)	New Orleans, La.	171 Walnut Street.
15	Tow.	6	500	Ella Ann Lockwood	Charleston, S. C.	12 B Rutledge Avenue.
16	Tow.	3	75	Mobile & Gulf Navigation Co. (Ala.)	Mobile, Ala.	Foot Palmetto Street.
17	Pas.	30	800	Albert E. Gillespie	San Francisco, Calif.	Pier 17.
18	Pas.	7	205	Cumberland Transportation Co. (Ky.)	Louisville, Ky.	Burnside, Ky.
19	Tow.	11	200	Lone Star Cement Co.	New Orleans, La.	Hibernia Bank Building.
20	Tow.	8	550	Michigan Limestone & Chemical Co. (Mich.)	Detroit, Mich.	732 Dime Bank Building.
21	Fer.	2	100	Agaton Olson	do	Anacortes, Wash.
22	Tow.	2	50	Onelda Transportation (N. J.)	New York, N. Y.	25 Broadway.
23	Tow.	20	1,000	United States Shipping Board	Houston, Tex.	
24	Pas.	21	900	Iron Steamboat Co. of New Jersey (N. J.)	New York, N. Y.	Pier 1, North River.
25	Msc.	6	350	International Elevating Co. (N. J.)	do	2 Broadway.
26	Tnk. †	48	4,300	Pan American Petroleum & Transport Co. (Del.)	Los Angeles, Calif.	714 West Tenth Street.
27	Tnk. †	45	4,300	do	do	Do.
28	Pas.	21	1,605	Iron Steamboat Co. of New Jersey (N. J.)	New York, N. Y.	Pier 1, North River.
29	Frt.	28	1,300	Interlake Steamship Co. (Ohio)	Cleveland, Ohio	Union Trust Building.
30	Wrk.	9	600	Merritt-Chapman & Scott Corporation (Del.)	New York, N. Y.	17 Battery Place.
31	Tow.	4	200	Pioneer Tug Boat Co. (Wash.)	Seattle, Wash.	Hoquitan, Wash.
32	Fer.	3	250	Twenty Sixth Street Ferry Co. (Ohio)	Cincinnati, Ohio	Proctorville, Ohio.
33	Tow.	5	150	New Jersey Shipbuilding & Dredging Co. (N. J.)	New York, N. Y.	50 Broad Street.
34	Tow.	15	300	J. W. Menke	Cincinnati, Ohio	17 Vine Street.
35	Wrk.	5	740	Merritt-Chapman & Scott Corporation (Del.)	New York, N. Y.	17 Battery Place.
36	Frt.	51	2,500	United States Shipping Board	do	45 Broadway.
37	Frt.	45	2,800	Grace Steamship Co. (Del.)	do	10 Hanover Square.
38	Fsh.	6	70	O. P. Andrews	Erie, Pa.	625 West Eighth Street.
39	Frt.	35	2,500	Christenson Steamship Co. (Calif.)	San Francisco, Calif.	310 Sansome Street.
40	Tow.	12	650	Bay Towing Co. (Tex.)	Galveston, Tex.	Medical Arts Building.
41	Frt.	19	1,692	Great Lakes Transit Corporation (N. Y.)	Buffalo, N. Y.	223 Erie Street.
42	Frt.	12	400	Detroit Materials & Transportation Co. (Mich.)	Detroit, Mich.	Francis Palms Building.
43	Frt.	22	2,000	Great Lakes Steamship Co. (Del.)	Oswego, N. Y.	Syracuse, N. Y.
44	Tow.	5	250	Elizabeth Co. (Del.)	Newark, N. J.	Elizabeth, N. J.
45	Fsh.	3	40	Eugene Loesch	Erie, Pa.	336 East Twelfth Street.
46	Pas.	18	1,150	Mount Vernon & Marshall Hall Steamboat Co. (Va.)	Washington, D. C.	Seventh Street Wharf SW.
47	Tow.	4	150	East River Towing Co. (N. Y.)	New York, N. Y.	17 Battery Place.
48	Frt. †	32	2,500	Charles Nelson Co. (Calif.)	San Francisco, Calif.	230 California Street.
49	Tnk.	40	3,200	Standard Shipping Co. (Del.)	Wilmington, Del.	c/o Corporation Trust Co. of America.
50	Fer.	5	300	Richmond & San Rafael Ferry & Transportation Co. (Calif.)	San Francisco, Calif.	564 Market Street.
51	Fsh.	3	65	George B. Leldheiser	Sandusky, Ohio	Vermillion, Ohio.
52	Fer.	7	1,100	City of Boston	Boston, Mass.	City Hall.
53	Frt.	39	2,000	Rockport Steamship Co. (Del.)	Cleveland, Ohio	Rockefeller Building.
54	Tow.	6	900	Charles D. McAllister Corporation (Del.)	New York, N. Y.	17 State Street.
55	Tnk. †	34	720	Pan American Petroleum & Transport Co. (Del.)	Los Angeles, Calif.	714 West Tenth Street.
56	Tow.	6	500	Great Lakes Dredge & Dock Co. (N. J.)	Duluth, Minn.	First and American National Bank.
57	Tow.	40	1,500	West Kentucky Coal Co. (N. J.)	Paducah, Ky.	City National Bank Bldg.
58	Tnk.	43	4,600	Standard Shipping Co. (Del.)	Wilmington, Del.	c/o Corporation Trust Co. of America.
59	Frt.	12	800	Bradley Transportation Co. (Ind.)	Chicago, Ill.	Bay City, Mich.

¹⁰ Formerly st. s. {
^a David B. Dearborn.
^b Keran Flannery.
¹¹ Formerly st. s. {
^a Hoboken.
^c Commercial Spirit.

¹² Formerly st. s. {
^a William J. Tully.
^b Cristobal.
^c Phoenix.
^d Charles Henry McWilliams.
^e Bouker No. 3.
¹³ Formerly British st. s. Charles E. Harwood.

Steam Vessels

Line No.	Official No.	Signal letters	Rig	Name of vessel	Tonnage		Dimensions			When built	Where built
					Gross	Net	Length	Breadth	Depth		
					Feet						
					Feet	Feet	Feet				
1	220711	MBRG	St. s.	CHARLES H. CRAMP. □+⊙	6,220	3,812	404.6	53.9	26.2	1920	Philadelphia, Pa.
2	225206		St. s.	Charles H. Markham. □	106	73	78.6	21.9	9.9	1925	Milford, Del.
3	201034	KTFO	St. s.	Charles J. Colonna.	248	101	124.4	22.0	10.5	1904	Berkley, Va.
4	225861		St. s.	CHARLES J. CONNELL.	99	67	79.8	21.1	11.3	1926	Manitowoc, Wis.
5	224518		St. w.	CHARLES J. MILLER.	226	226	130.0	32.0	5.0	1925	Jeffersonville, Ind.
6	90658		St. s.	Charles J. Reid.	40	20	72.6	15.9	6.2	1876	Chester, Pa.
7	214499		St. s.	CHARLES L. HUTCHINSON.	7,215	5,505	580.0	58.0	32.0	1916	Superior, Wis.
8	217203	LNRS	St. s.	CHARLES L. O'CONNOR. □+⊙	2,351	1,433	253.4	43.7	25.1	1918	Ecorse, Mich.
9	216656	LMGV	St. s.	CHARLES L. WHEELER. □+⊙	2,205	1,348	289.0	44.1	19.0	1918	Portland, Ore.
10	217130	LNMB	St. s.	CHARLES M. EVEREST. □+⊙	5,372	3,238	411.6	53.4	31.2	1918	Wilmington, Del.
11	211740		St. s.	Charles M. Hyttel.	62	42	61.0	15.0	9.0	1913	Sturgeon Bay, Wis.
12	223200		St. s.	CHARLES M. SCHWAB. □+⊙	7,935	6,208	586.3	60.2	28.0	1923	Cleveland, Ohio.
13	204306		St. s.	CHARLES O. JENKINS. △	6,285	4,827	504.0	54.2	31.0	1907	Wyandotte, Mich.
14	211689	LDGP	St. s.	Charles P. Greenough.	296	145	128.5	27.4	15.3	1913	Rockland, Me.
15	126896		St. s.	Charles P. Stricker.	22	15	56.8	13.5	6.2	1892	Buffalo, N. Y.
16	220434	MBFL	St. s.	CHARLES R. MCCORMICK. □+⊙	6,094	3,816	401.4	53.2	31.9	1920	Vancouver, Wash.
17	219432		St. w.	Charles R. Wilson.	146	146	128.0	22.6	4.0	1919	Paducah, Ky.
18	202889		St. s.	CHARLES S. HEBARD. □+△	6,291	4,854	504.0	54.0	30.0	1906	Cleveland, Ohio.
19	201283		St. s.	Charles T. Gallagher.	90	62	85.4	21.8	9.8	1904	South Portland, Me.
20	222620		St. p.	Charles W. Galloway.	587	370	140.8	34.1	12.8	1922	Wilmington, Del.
21	215691		St. p.	Charles Henry Stone.	27	21	64.8	19.0	3.2	1917	Point Pleasant, W. Va.
22	126201		St. s.	Charley Ferris.	54	27	69.8	17.0	8.8	1884	Oswego, N. Y.
23	200047		St. s.	Charlie.	10	5	43.0	11.6	5.0	1903	St. George, Me.
24	126619		St. s.	Charleston.	141	106	92.9	17.7	9.2	1890	Buffalo, N. Y.
25	127461		St. w.	Charlotte.	171	171	160.0	31.0	4.0	1900	Brownsville, Pa.
26	209920		St. s.	Charlotte.	41	28	62.0	17.6	6.6	1912	Erle, Pa.
27	126487		St. p.	CHATEAUGAY.	405	255	196.0	29.7	9.4	1888	Shelburne, Vt.
28	96148		St. s.	CHATHAM.	1,268	833	219.2	40.2	16.7	1891	Newburgh, N. Y.
29	225471	MGBN	St. s.	CHATHAM. □+⊙	5,649	3,456	350.7	52.2	16.0	1926	Newport News, Va.
30	27695		St. s.	CHATTANOOGA.	47	32	61.0	16.0	8.0	1910	Lorain, Ohio.
31	216443	MDFN	St. s.	CHATTANOOGA CITY. □+⊙	5,686	3,450	424.2	56.2	26.5	1921	Chickasaw, Ala.
32	211290	LDBG	St. s.	CHAUNCEY M. DEFEW. □	652	282	185.1	35.6	13.5	1913	Bath, Me.
33	76922		St. s.	CHAUTAQUA.	1,372	932	200.6	45.8	15.9	1891	Philadelphia, Pa.
34	127693	KSBL	St. s.	CHEEKOWAGA.	331	166	126.3	24.7	15.3	1902	Port Richmond, N. Y.
35	127527	KQSP	St. s.	Chehalis.	663	421	183.3	37.5	14.8	1901	Fairhaven, Calif.
36	126929		St. s.	Chelsea.	333	184	140.4	34.2	10.8	1892	Wilmington, Del.
37	223222		St. s.	CHELSEA.	1,028	694	189.5	36.1	14.7	1923	do.
38	127346		St. s.	CHELTENHAM.	113	77	84.3	19.0	9.2	1899	Philadelphia, Pa.
39	219022	LTFO	St. s.	CHEPADOA. □+⊙	6,035	4,475	402.4	53.1	32.0	1919	Seattle, Wash.
40	125638		St. s.	Cherokee.	40	20	68.0	16.2	7.6	1877	Baltimore, Md.
41	210246		St. w.	Cherokee.	741	609	179.2	40.2	7.0	1912	Oakland, Calif.
42	222306	MDRF	St. s.	CHEROKEE.	267	181	125.8	26.4	10.9	1912	Camden, N. J.
43	223064		St. w.	Cherokee.	52	52	105.6	20.0	3.0	1923	Knoxville, Tenn.
44	224642	MFSB	St. s.	CHEROKEE. □+△	5,896	3,514	387.5	54.3	20.0	1925	Newport News, Va.
45	3704		St. p.	CHESAPEAKE.	1,021	765	192.0	36.0	14.6	1897	Wilmington, Del.
46	127757		St. s.	Chesapeake.	145	83	125.0	19.6	8.5	1903	Baltimore, Md.
47	201320		St. w.	Chesapeake.	216	216	113.2	35.6	6.1	1904	Point Pleasant, W. Va.
48	223239		St. s.	Chesapeake.	99	52	80.9	21.0	9.4	1919	Sharptown, Md.
49	212448		St. p.	Cheslyme.	50	32	54.3	26.6	3.5	1914	New London, Conn.
50	120945		St. s.	CHESTER.	467	317	160.0	35.0	15.6	1893	Wilmington, Del.
51	127620		St. s.	CHESTER.	286	194	140.5	27.0	9.7	1902	Chester, Pa.
52	204938		St. s.	CHESTER.	263	179	100.2	30.4	11.4	1908	Port Richmond, N. Y.
53	207550		St. s.	CHESTER.	177	120	95.8	24.5	12.4	1910	do.
54	219407	LVDK	St. s.	CHESTER VALLEY. □+⊙	5,078	3,110	390.0	54.2	27.8	1919	Hog Island, Pa.
57	227802	MGWF	St. s.	CHESTER O. SWAIN. □	8,145	5,101	462.4	60.2	29.2	1921	Vancouver, Wash.
55	127379		St. s.	CHESTER W. CHAPIN. ⊙	2,868	1,822	312.0	64.0	16.9	1899	Sparrows Point, Md.
56	217623	LQBR	St. s.	CHESTOPA. □+⊙	3,252	1,989	324.0	46.2	25.0	1918	Newark, N. J.
58	126309		St. s.	Chicago.	88	44	82.7	19.0	9.2	1885	Camden, N. J.
59	127509		St. s.	CHICAGO.	766	521	193.3	46.0	15.3	1901	Port Richmond, N. Y.

1 Formerly st. s. Mary Ann.
 2 Formerly st. s. Charles A. Kennedy.
 3 Formerly st. s. Sir Trevor Dawson.
 4 Formerly st. s. Costilla.
 5 Formerly st. s. Point Judith.
 6 Formerly st. s. Apus.

7 Formerly st. s. Van.
 8 Formerly st. s. Carrie Stewart.
 9 Formerly st. s. Hamburg.
 10 Formerly st. s. Rangeley.
 11 Formerly st. s. John G. McCullough.
 12 Formerly st. s. Camilla.

Steam Vessels

Line No.	Services	Crew	Horsepower	Name of owner	Home port	Address of owner
1	Frt.†	38	3,000	Nautilus Steamship Corporation (N. Y.).....	New York, N. Y.....	26 Beaver Street.
2	Tow.	8	350	Ocean Steamship Co. of Savannah (Ga.).....	do.....	Pier 52, North River.
3	Fsh.	8	450	Seaboard Oil & Guano Co. (Va.).....	Reedville, Va.....	
4	Tow.	11	400	Fitz Simons & Connell Dredge & Dock Co. (Ill.).....	Chicago, Ill.....	10 South La Salle Street.
5	Fer.	12	485	Mississippi River Ferry Co. (Tenn.).....	Baton Rouge, La.....	Vicksburg, Miss.
6	Tow.	4	150	F. J. Bauer Towing Line (N. Y.).....	New York, N. Y.....	Foot Dupont Street (B).
7	Frt.	33	2,000	Pioneer Steamship Co. (Ohio).....	Cleveland, Ohio.....	1606 Rockefeller Building.
8	Frt.	27	1,350	M. & J. Tracy (N. Y.).....	New York, N. Y.....	1 Broadway.
9	Frt.	27	1,400	Chas. R. McCormick Lumber Co. (Del.).....	San Francisco, Calif.....	215 Market Street.
10	Tnk.	33	2,600	Vacuum Oil Co. (N. Y.).....	do.....	61 Broadway.
11	Fsh.	6	78	Charles M. Hyttell, sr.....	Sault Ste Marie, Mich.....	White Fish Point, Mich.
12	Frt.	31	2,200	Interlake Steamship Co. (Ohio).....	Cleveland, Ohio.....	Union Trust Building.
13	Frt.	32	1,650	Jenkins Steamship Co. (Ohio).....	Cleveland, Ohio.....	Terminal Tower.
14	Tow.	14	900	Mystic Steamship Co. (trustee).....	Boston, Mass.....	250 Stuart Street.
15	Fsh.	3	60	Bruce Lockhart.....	Port Huron, Mich.....	Au Sable, Mich.
16	Frt.	35	2,600	Chas. R. McCormick Lumber Co. (Del.).....	San Francisco, Calif.....	215 Market Street.
17	Tow.	9	400	Ohio River Dredging Co. (Ky.).....	Louisville, Ky.....	Wurtland, Ky.
18	Frt.	31	3,000	Wilson Transit Co. (Ohio).....	Cleveland, Ohio.....	Rockefeller Building.
19	Tow.	6	345	Doane-Commercial Co. (Mass.).....	Boston, Mass.....	74 Long Wharf.
20	Fer.	6	350	Staten Island Ry. Co. (N. Y.).....	New York, N. Y.....	25 Broadway.
21	Fer.	1	35	C. C. Stone.....	Pittsburgh, Pa.....	Point Pleasant, W. Va.
22	Tow.	7	280	Barnett & Record Co. (Minn.).....	Duluth, Minn.....	418 Lyceum Building.
23	Frt.	1	60	Frank F. Reed.....	Portland, Me.....	187 Middle Street.
24	Frt.	5	100	Catherine Jeanette Thurston.....	New York, N. Y.....	11 Moore Street.
25	Tow.	14	300	McCrary-Rodgers Co. (Pa.).....	Pittsburgh, Pa.....	Braddock, Pa.
26	Tow.	4	110	Bayfield Fish Co. (Wis.).....	Duluth, Minn.....	Bayfield, Wis.
27	Pas.	25	850	Champlain Transportation Co.....	Burlington, Vt.....	181 Battery Street.
28	Fer.	7	750	Hoboken Ferry Co. (N. J.).....	New York, N. Y.....	90 West Street.
29	Pas.	100	2,700	Merchants & Miners Transportation Co. (Md.).....	Baltimore, Md.....	112 South Gay Street.
30	Fsh.	5	55	Booth Fisheries Co. (Del.).....	Chicago, Ill.....	205 North Michigan Avenue.
31	Frt.†	36	3,600	Isthmian S. S. Co. (Del.).....	New York, N. Y.....	50 Trinity Place.
32	Pas.	30	1,200	Hudson River Day Line (N. Y.).....	do.....	Desbrosses Street Pier.
33	Fer.	6	800	Erie R. R. Co. (N. Y.).....	do.....	50 Church Street.
34	Frt.	12	350	Bee Line Transportation Co. (Del.).....	Perth Amboy, N. J.....	Box 232.
35	Frt.	25	675	Robert C. Sudden.....	San Francisco, Calif.....	120 Battery Street.
36	Pas.	18	675	Stamford-Oyster Bay Ferries Corporation (N. Y.).....	New York, N. Y.....	Stamford, Conn.
37	Fer.	8	1,100	Reading Co. (Pa.).....	Philadelphia, Pa.....	Reading Terminal.
38	Tow.	5	200	do.....	do.....	Do.
39	Frt.	44	2,800	United States Shipping Board.....	Seattle, Wash.....	641 Railroad Avenue South.
40	Tow.	4	150	William E. Bernard.....	Philadelphia, Pa.....	Pier 75, North Wharves.
41	Frt.	12	400	California Transportation Co. (Calif.).....	San Francisco, Calif.....	Pier 5.
42	Pas.	5	350	General Steamboat Corporation (N. J.).....	Newark, N. J.....	786 Broad Street.
43	Tow.	4	75	W. O. Kinzel.....	Chattanooga, Tenn.....	Knoxville, Tenn.
44	Pas.	110	4,200	Cherokee-Seminole Steamship Corporation (Me.).....	New York, N. Y.....	Pier 36, N. R.
45	Fer.	9	800	Chesapeake Ferry Co. (Va.).....	Norfolk, Va.....	706 Front Street.
46	Fsh.	8	250	Seaboard Oil & Guano Co. (Va.).....	Reedville, Va.....	
47	Fer.	4	150	Manchester Ferry Co. (Ohio).....	Cincinnati, Ohio.....	Manchester, Ohio.
48	Tow.	10	350	Rapid Coaling-Chesapeake Lighterage Co. (Md.).....	Baltimore, Md.....	906 Keyser Building.
49	Frt.	3	50	State of Connecticut.....	Hartford, Conn.....	Capitol Building.
50	Fer.	6	750	Delaware River Ferry Co. (Del.).....	Philadelphia, Pa.....	Ambler, Pa.
51	Pas.	9	600	Stamford-Oyster Bay Ferries Corporation (Conn.).....	Bridgeport, Conn.....	Stamford, Conn.
52	Frt.	5	350	Delaware, Lackawanna & Western R. R. Co. (Pa.).....	New York, N. Y.....	90 West Street.
53	Tow.	7	250	Pennsylvania R. R. Co. (Pa.).....	do.....	Jersey City, N. J.
54	Frt.†	38	2,600	United States Shipping Board.....	Philadelphia, Pa.....	Bourse Building.
55	Tnk.	36	2,800	Standard Shipping Co. (Del.).....	Wilmington, Del.....	c/o Corporation Trust Co. of America.
56	Frt.	82	4,200	New England Steamship Co. (Conn.).....	New London, Conn.....	State Street.
57	Frt.†	27	1,500	Charles Nelson Co. (Calif.).....	San Francisco, Calif.....	230 California Street.
58	Tow.	7	318	Baker-Whitely Coal Co. (W. Va.).....	Baltimore, Md.....	306 Keyser Building.
59	Fer.	7	700	Pennsylvania R. R. Co. (Pa.).....	New York, N. Y.....	Pennsylvania Station.

13 Formerly ^a U. S. Q. M. Corps.
^b General Meigs.

14 Formerly st. p. Buffalo.

15 Formerly ^a U. S. S. N. Y. 58.
^b U. S. Coast Guard Chenango.

16 Formerly st. s. ^a Fearless.
^b Tacony.

17 Formerly st. s. P. R. R. No. 11.

18 Formerly British st. s. Albertolite.

Steam Vessels

Line No.	Official No.	Signal letters	Rig	Name of vessel	Tonnage		Dimensions			When built	Where built
					Gross	Net	Length	Breadth	Depth		
							Feet	Feet	Feet		
1	211513		St. s.	CHICAGO.....	140	95	83.6	23.4	12.9	1913	Manitowoc, Wis.....
2	215587	LMTB	St. s.	CHICAGO..... ⁺	1,998	1,171	251.0	43.6	18.1	1918	Duluth, Minn.....
3	3998		St. s.	CHICAGO HARBOR No. 4.....	58	39	63.3	17.3	9.0	1903	Ferrysburg, Mich.....
4	219116	LTJP	St. s.	CHICKASAW..... ⁺	4,948	3,023	390.0	54.2	27.6	1919	Hog Island, Pa.....
5	219875	LWHC	St. s.	CHICKASAW CITY..... ⁺	6,196	3,849	395.5	55.0	31.4	1920	Chickasaw, Ala.....
6	206433		St. s.	CHICORA.....	297	171	124.5	33.0	8.0	1909	Buffalo, N. Y.....
7	129961	KLRF	St. s.	Chief.....	230	122	112.5	25.0	11.2	1893	Wilmington, Del.....
8	207857		St. s.	Chief.....	34	19	59.0	16.6	6.4	1910	Fairhaven, Calif.....
9	209235		St. s.	CHIEF WAWATAM.....	2,990	1,793	338.8	62.0	20.7	1911	Toledo, Ohio.....
10	217676	LQFH	St. s.	CHILBAR..... ⁺	5,030	3,690	391.8	51.3	28.8	1919	Wilmington, Del.....
11	226870		St. s.	CHILCOP..... ⁺	5,391	3,368	411.5	54.1	27.5	1920	Vancouver, British Columbia.....
12	225785		St. s.	Chillicothe.....	92	62	81.4	20.0	9.0	1919	Brooklyn, N. Y.....
13	219919	LWJF	St. s.	CHILCOL..... ⁺	5,107	3,541	391.8	51.3	28.8	1920	Wilmington, Del.....
14	223031	MFDG	St. s.	CHILORE..... ⁺	8,310	4,565	540.6	72.2	40.5	1922	Alameda, Calif.....
15	220732	MBRQ	St. s.	CHILSCO..... ⁺	5,104	3,126	391.9	51.2	30.0	1920	Savannah, Ga.....
16	220680	MBQG	St. s.	CHINA ARROW..... ⁺	8,403	5,228	468.3	62.7	32.0	1920	Quincy, Mass.....
17	212892	LFCK	St. s.	CHINCHA..... ⁺	6,348	3,983	403.0	52.3	26.8	1912	Sunderland, England.....
18	206343		St. w.	Chipola.....	50	50	93.6	21.6	3.7	1911	Apalachicola, Fla.....
19	81540		St. s.	Chippewa.....	281	161	124.5	28.8	8.3	1896	Tompkins Cove, N. Y.....
20	127440	KVRW	St. s.	CHIPPEWA.....	778	504	200.0	50.1	17.1	1900	Toledo, Ohio.....
21	206249		St. p.	Chippewa.....	452	285	198.0	28.0	10.0	1884	Buffalo, N. Y.....
22	220783	MBTL	St. s.	CHIPPEWA..... ⁺	2,309	1,440	251.0	43.6	22.2	1920	Wyandotte, Mich.....
23	204955	KWMR	St. s.	CHIRIKOF.....	6,566	3,474	412.8	53.1	29.2	1908	Newport News, Va.....
24	224795		St. w.	CHRIS GREENE.....	482	396	189.2	42.0	6.2	1925	Charleston, W. Va.....
25	81265		St. s.	Christine.....	33	16	59.7	15.8	7.1	1890	Athens, N. Y.....
26	126952		St. s.	CHRISTOPHER COLUMBUS.....	1,511	945	362.0	42.0	24.0	1893	Superior, Wis.....
27	227520	MGTH	St. s.	CHRISTY PAYNE..... ⁺	8,155	5,082	463.3	60.2	29.1	1921	Vancouver, Wash.....
28	126803		St. s.	CINCINNATI.....	745	507	193.2	46.5	15.4	1891	Elizabeth, N. J.....
29	207651		St. s.	CINCINNATI.....	47	32	61.0	16.0	8.0	1910	Lorain, Ohio.....
30	223580		St. p.	CINCINNATI.....	1,050	866	285.0	45.6	7.3	1924	Midland, Pa.....
31	126787		St. s.	CISCOE.....	15	8	44.7	12.8	4.7	1891	Cleveland, Ohio.....
32	221491	MDBL	St. s.	CITIES SERVICE BOSTON.....	9,347	6,784	468.3	62.7	32.0	1921	Sparrows Point, Md.....
33	221002	MCJP	St. s.	CITIES SERVICE DENVER..... ⁺	9,316	6,707	468.3	62.7	32.0	1921do.....
34	216233	LKPV	St. s.	CITIES SERVICE EMPIRE..... ⁺	8,103	5,020	464.7	60.2	26.3	1918	Bethlehem Point, Md.....
35	214190	LGCQ	St. s.	CITIES SERVICE FUEL..... ⁺	5,343	3,296	389.0	54.7	20.3	1916	Quincy, Mass.....
36	220259	LWTP	St. s.	CITIES SERVICE KANSAS..... ⁺	7,641	4,678	431.0	59.2	33.4	1920	Baltimore, Md.....
37	220733	MBRS	St. s.	CITIES SERVICE MISSOURI..... ⁺	7,506	4,612	431.0	59.2	33.4	1920do.....
38	220925	MCFT	St. s.	CITIES SERVICE OKLAHOMA..... ⁺	7,529	4,623	431.0	59.2	33.4	1920do.....
39	216788	LMPF	St. s.	CITIES SERVICE KOOLMOTOR..... ⁺	6,762	4,186	435.0	56.0	32.0	1918	Alameda, Calif.....
40	220908	MCFH	St. s.	CITIES SERVICE PETROL..... ⁺	9,343	6,763	468.3	62.7	32.0	1920	Sparrows Point, Md.....
41	216608	LMFQ	St. s.	CITIES SERVICE TOLDO..... ⁺	8,192	5,128	465.2	60.0	26.4	1918	Wilmington, Del.....
42	203124		St. p.	City Ice Boat No. 2.....	471	296	185.7	30.3	12.5	1868	Philadelphia, Pa.....
43	219571	LVNF	St. s.	CITY OF ALMA..... ⁺	5,530	3,401	400.7	54.2	30.4	1920	Harriman, Pa.....
44	219259	LTSD	St. s.	CITY OF ALTON..... ⁺	5,500	3,453	390.0	54.2	27.8	1919	Hog Island, Pa.....
45	203193		St. s.	City of Angeles.....	442	347	124.7	34.7	10.2	1906	Terminal Island, Calif.....
46	130718		St. w.	City of Ashland.....	84	84	103.0	26.8	4.5	1896	Marletta, Ohio.....
47	201103	KTFN	St. s.	CITY OF ATLANTA..... ⁺	5,433	4,111	377.5	49.0	15.8	1904	Chester, Pa.....
48	203972	KWBD	St. s.	CITY OF ATLANTA..... ⁺	1,971	1,161	269.0	46.0	14.8	1907	Camden, N. J.....
49	208378	LBTG	St. s.	CITY OF BALTIMORE..... ⁺	2,379	1,617	297.5	46.5	16.2	1911	Sparrows Point, Md.....
50	217921		St. s.	CITY OF BALTIMORE..... ⁺	8,424	5,222	495.4	56.0	36.3	1919	Alameda, Calif.....
51	127029		St. p.	City of Bangor.....	1,661	1,113	277.0	38.0	14.2	1894	Boston, Mass.....
52	214602		St. w.	CITY OF BATON ROUGE.....	169	169	115.2	28.0	7.2	1916	Jeffersonville, Ind.....
53	200919		St. w.	CITY OF BENTON HARBOR..... ⁺	1,286	811	251.8	36.5	14.4	1904	Toledo, Ohio.....
54	223293	MFHC	St. s.	CITY OF BIRMINGHAM..... ⁺	5,861	4,343	381.8	52.1	14.9	1923	Newport News, Va.....

¹ Formerly st. s. Frederick U. Robbins.
² Formerly st. s. Wauwatosa.
³ C. S. Goldsborough.
⁴ Formerly st. s. Lake Markham.
⁵ Formerly st. s. Bonita.
⁶ Formerly st. s. Favorite.
⁷ Formerly st. s. Cabrille.
⁸ Formerly British st. s. Chilcop.
⁹ Formerly st. s. Kehuku.

¹⁰ Formerly st. s. Lillmae.
¹¹ Formerly British st. s. Chincha.
¹² Formerly st. s. Wanderer.
¹³ Formerly U. S. R. C. st. p. Wm. P. Fessenden.
¹⁴ Formerly st. s. Lurline.
¹⁵ Formerly st. s. Wm. H. Walker.
¹⁶ Formerly (a) British st. s. Christy Payne.
(b) Canadian st. s. Calgorite.
¹⁷ Formerly st. s. Agwipond.

Steam Vessels

Line No.	Service	Crew	Horsepower	Name of owner	Home port	Address of owner
1	Tow.	7	500	Elre Land & Improvement Co. (N. J.)	New York, N. Y.	50 Church Street.
2	Frt.	27	1,250	Central Dredging Co. (Ohio)	Cleveland, Ohio	Union Trust Building.
3	Pas.	5	100	City of Chicago (Ill.)	Chicago, Ill.	City Hall.
4	Frt.†	38	3,140	American Scantico Line (Del.)	New York, N. Y.	5 Broadway.
5	Frt.	36	2,800	Isthmian S. S. Co. (Del.)	do.	50 Trinity Place.
6	Pas.	8	200	New York-Ontario Ferries (N. Y.)	Buffalo, N. Y.	1529 Marine Trust Building.
7	Tow.	16	600	Magnolia Petroleum Co. (Tex.)	Port Arthur, Tex.	Beaumont, Tex.
8	Tow.	2	250	Henry C. Peterson (Calif.)	San Francisco, Calif.	Pier 16.
9	Fer.	35	4,500	Mackinac Transportation Co. (Mich.)	Grand Haven, Mich.	St. Ignace, Mich.
10	Tnk.	35	2,700	Chile Steamship Co. (N. Y.)	New York, N. Y.	25 Broadway.
11	Frt.	32	3,000	do.	do.	Do.
12	Tow.	4	300	Fred C. Lapish	Sault Ste. Marie, Mich.	433 Cedar Street.
13	Tnk.	38	2,600	Chile Steamship Co. (N. Y.)	New York, N. Y.	25 Broadway.
14	Frt.	44	5,000	Ore S. S. Corporation (Del.)	do.	Do.
15	Tnk.	43	2,800	Chile Steamship Co. (N. Y.)	do.	Do.
16	Tnk.	40	3,200	Standard Transportation Co. (Del.)	do.	26 Broadway.
17	Frt.†	37	2,500	American South African Line (N. Y.)	do.	39 Cortlandt Street.
18	Pas.	7	100	Tri-State Navigation Co. (Ga.)	Apalachicola, Fla.	Columbus, Ga.
19	Pas.	8	350	Chippewa Steamboat Corporation (N. Y.)	Newark, N. J.	786 Broad Street.
20	Fer.	25	1,050	Puget Sound Navigation Co. (Nev.)	Seattle, Wash.	32 Colman Dock.
21	Pas.	35	800	Sandusky & Islands Steamboat Co. (Ohio)	Sandusky, Ohio.	Foot Columbus Avenue.
22	Frt.†	30	1,200	Standard Dredging Co. (N. J.)	New York, N. Y.	Woolworth Building.
23	Fsh.	45	3,500	Alaska Packers Association (Calif.)	San Francisco, Calif.	111 California Street.
24	Pas.	20	500	Cincinnati Pomeroy & Charleston Packet Co. (Ohio)	Cincinnati, Ohio.	Foot Sycamore Street.
25	Tow.	4	80	Elizabeth Co. (Del.)	Newark, N. J.	Elizabeth, N. J.
26	Pas.	25	2,800	Goodrich Transit Co. (Del.)	Duluth, Minn.	228 Lake Avenue, South.
27	Tnk.	35	2,800	Standard Shipping Co. (Del.)	Wilmington, Del.	c/o Corporation Trust Co. of America
28	Fer.†	7	1,200	Delaware-New Jersey Ferry Co. (Del.)	do.	Foot of Fourth Street.
29	Fsh.	5	55	Booth Fisheries Co. (Del.)	Chicago, Ill.	205 North Michigan Avenue.
30	Pas.	29	1,400	John W. Hubbard	Cincinnati, Ohio	Pittsburgh, Pa.
31	Tow.	3	57	Mix F. Plepkorn	Port Huron, Mich.	Alpena, Mich.
32	Tnk.†	35	3,200	Cities Service Transportation Co. (Del.)	New York, N. Y.	60 Wall Street.
33	Tnk.†	35	5,200	do.	do.	Do.
34	Tnk.	43	2,800	do.	do.	Do.
35	Tnk.	36	2,200	do.	do.	Do.
36	Tnk.	34	2,750	do.	do.	Do.
37	Tnk.	36	2,800	do.	do.	Do.
38	Tnk.	34	2,750	do.	do.	Do.
39	Tnk.	39	2,600	Cities Service Refining Transport Co. (Del.)	do.	Do.
40	Tnk.	40	3,200	Cities Service Refining Transportation Co. (Del.)	do.	Do.
41	Tnk.	44	2,800	Cities Service Transportation Co. (Del.)	do.	Do.
42	Msc.	20	1,800	City of Philadelphia	Philadelphia, Pa.	City Hall.
43	Frt.†	39	3,500	United States Shipping Board	do.	Bourse Building.
44	Frt.†	43	2,500	do.	do.	Do.
45	Fer.	9	450	Puget Sound Navigation Co. (Nev.)	Seattle, Wash.	32 Colman Dock.
46	Fer.	3	142	Ashland & Ironton Transfer and Ferry Co. (Ky.)	Louisville, Ky.	Ashland, Ky.
47	Frt.	54	5,000	Ocean Steamship Co. of Savannah (Ga.)	Savannah, Ga.	Ocean Steamship Terminal.
48	Frt.	46	3,000	Chesapeake S. S. Co. (Md.)	Baltimore, Md.	Light and Lee Streets.
49	Pas.	53	2,750	do.	do.	Do.
50	Frt.	45	3,000	Baltimore Mail S. S. Co. (Md.)	do.	Baltimore Trust Building.
51	Pas.	99	1,600	Eastern Steamship Lines (Me.)	Portsmouth, N. H.	India Wharf, Boston, Mass.
52	Pas.	5	325	Baton Rouge Transportation Co. (La.)	Baton Rouge, La.	Box 516.
53	Pas.	72	3,000	Goodrich Transit Co. (Del.)	Duluth, Minn.	228 Lake Avenue, South.
54	Pas.	98	2,700	Ocean Steamship Co. of Savannah (Ga.)	Savannah, Ga.	Ocean Steamship Terminal.

¹⁶ Formerly st. s. Agwilake.

¹⁷ Formerly st. s. Ampetoo.

¹⁸ Formerly st. s. Suorosa.

¹⁹ Formerly st. s. Cecil County.

²⁰ Formerly st. s. Clement Smith.

²¹ Formerly st. s. Hampton Roads.

²² Formerly st. s. W. S. Rheem.

²³ Formerly st. s. Shreveport.

²⁴ Formerly st. s. Agwisa.

²⁵ Formerly st. s. J. A. Bostwick.

²⁶ Formerly st. s. City of Long Beach.

²⁷ Formerly st. w. Nina Paden.

²⁸ Formerly st. s. Columbia.

²⁹ Formerly st. s. Steadfast.

Steam Vessels

Line No.	Official No.	Signal letters	Rig	Name of vessel	Tonnage		Dimensions			When built	Where built
					Gross	Net	Length	Breadth	Depth		
							Feet	Feet	Feet		
1	93135	-----	St. s.	¹ City of Bremerton.....□	510	346	167.4	48.0	13.7	1901	Everett, Wash.....
2	127132	-----	St. p.	CITY OF BUFFALO.....+⊙	2,940	1,604	340.3	43.7	17.0	1896	Wyandotte, Mich.....
3	214603	-----	St. w.	City of Burnside.....	161	161	140.5	24.1	4.4	1916	Burnside, Ky.....
4	222511	-----	St. p.	² City of Cairo.....	425	329	161.3	34.5	5.0	1900	Jeffersonville, Ind.....
5	214055	-----	St. s.	CITY OF CAMDEN.....□	730	414	192.9	32.0	10.6	1916	Wilmington, Del.....
6	126844	-----	St. s.	City of Carrabelle.....	12	6	41.2	12.7	4.8	1892	Carrabelle, Fla.....
7	223221	MFGQ	St. s.	CITY OF CHATTAHOOGA.....+⊙	5,861	4,343	381.8	52.1	14.9	1923	Newport News, Va.....
8	204080	-----	St. p.	³ CITY OF CLEVELAND..... III. ⊙	4,568	2,403	390.0	54.2	22.3	1907	Wyandotte, Mich.....
9	200840	KTBS	St. s.	CITY OF COLUMBUS.....+⊙	5,433	4,111	377.5	49.0	15.8	1904	Chester, Pa.....
10	219277	LTVC	St. s.	⁴ CITY OF DALLAS.....□+⊙	2,559	1,586	251.0	43.6	25.8	1919	Toledo, Ohio.....
11	209571	-----	St. p.	CITY OF DETROIT III.....⊙	6,061	3,328	455.8	55.5	22.5	1912	Wyandotte, Mich.....
12	127242	-----	St. p.	CITY OF ERIE.....+⊙	2,498	1,280	316.0	44.0	18.0	1898	do.....
13	218682	LSGQ	St. s.	CITY OF FAIRBURY.....□+⊙	5,053	3,094	390.0	54.2	27.6	1919	Hog Island, Pa.....
14	219614	LVPW	St. s.	CITY OF FLINT.....□+⊙	4,963	3,033	390.0	54.2	27.8	1920	do.....
15	229316	-----	El. s.	CITY OF FLINT 32.....	3,327	762	369.0	57.3	20.3	1930	Manitowoc, Wis.....
16	81406	-----	St. s.	⁵ CITY OF FORT MYERS.....□	320	160	155.6	35.0	9.0	1892	Wyandotte, Mich.....
17	219248	LTRN	St. s.	⁶ CITY OF FORT WORTH.....□+	2,606	1,612	251.0	43.6	26.2	1919	Duluth, Minn.....
18	220347	MBCK	St. s.	CITY OF FORT WORTH..... □+⊙	6,501	4,016	395.3	55.1	31.4	1920	Wilmington, N. C.....
19	210065	-----	St. s.	CITY OF GRAND RAPIDS.....+⊙	3,061	1,572	291.0	48.0	27.0	1912	Cleveland, Ohio.....
20	126988	-----	St. p.	⁷ CITY OF HOLLAND.....+⊙	1,749	1,277	266.0	69.2	13.4	1893	Wyandotte, Mich.....
21	216018	LJMR	St. s.	⁸ CITY OF HONOLULU.....□+⊙	10,680	6,308	523.5	60.1	18.9	1900	Wyandotte, Mich.....
22	219228	LTQK	St. s.	⁹ CITY OF HOUSTON.....□+⊙	2,609	1,610	251.0	43.6	26.2	1919	Duluth, Minn.....
23	130368	-----	St. w.	¹⁰ City of Huntington.....	75	75	115.0	25.0	3.5	1887	Madison, Ind.....
24	126081	-----	St. s.	City of Jacksonville.....	459	395	160.5	32.5	6.6	1882	Wilmington, Del.....
25	219745	LVWQ	St. s.	CITY OF JOLIET.....□+⊙	6,167	3,804	395.3	55.1	31.4	1920	Wilmington, N. C.....
26	225904	-----	St. s.	CITY OF KEANSBURG.....□	1,037	551	231.0	43.0	12.0	1926	Newburgh, N. Y.....
27	216453	LHQP	St. s.	¹¹ CITY OF LOS ANGELES..... □+⊙	12,642	6,992	560.4	62.3	19.9	1899	Danzig, Germany.....
28	127035	KLWV	St. s.	CITY OF LOWELL.....⊙	2,975	1,877	322.3	49.7	17.7	1894	Bath, Me.....
29	215138	-----	St. p.	City of Martinez.....	819	516	150.8	35.6	12.9	1917	Pittsburg, Calif.....
30	211179	-----	St. p.	¹² City of Memphis.....	196	123	186.4	31.0	4.9	1913	Stillwater, Minn.....
31	230448	-----	St. s.	CITY OF MILWAUKEE.....	2,942	1,488	347.9	56.2	19.2	1931	Manitowoc, Wis.....
32	207362	JBKQ	St. s.	CITY OF MONTGOMERY.....+⊙	5,425	4,025	371.6	49.7	15.4	1910	Newport News, Va.....
33	226675	-----	St. s.	City of Mukilteo.....□	150	102	104.3	34.9	8.9	1927	Seattle, Wash.....
34	126338	-----	St. w.	City of Nauvoo.....	56	56	89.0	21.0	3.6	1885	Rock Island, Ill.....
35	221388	-----	St. s.	CITY OF NEW BERN.....□	294	164	146.3	20.2	10.9	1920	New Bern, N. C.....
36	125736	-----	St. p.	City of Newburgh.....	418	301	133.0	29.5	10.3	1879	Newburgh, N. Y.....
37	227902	MGSII	St. s.	¹³ City of New York.....⊙	502	238	147.9	31.1	17.1	1885	Arendal, Norway.....
38	75980	-----	St. p.	¹⁴ CITY OF NORFOLK.....	412	308	144.0	32.4	9.5	1878	Wilmington, Del.....
39	208414	LBTM	St. s.	CITY OF NORFOLK.....+⊙	2,379	1,617	297.5	46.5	16.2	1911	Sparrows Point, Md.....
40	219515	LVKG	St. s.	CITY OF OMAHA.....□+⊙	6,527	4,049	393.7	55.1	31.4	1920	Wilmington, N. C.....
41	125488	-----	St. s.	¹⁵ City of Pekin.....	95	67	99.2	17.4	6.9	1875	Chicago, Ill.....
42	207201	-----	St. s.	CITY OF PHILADELPHIA.....□	749	435	192.9	32.0	11.8	1910	Wilmington, Del.....
43	219256	LTRW	St. s.	¹⁶ CITY OF PHILADELPHIA..... □+⊙	2,674	1,663	253.4	43.7	26.2	1919	Ashtabula, Ohio.....
44	226202	-----	St. w.	CITY OF PITTSBURGH.....	593	433	168.8	38.9	6.5	1926	Ambridge, Pa.....
45	157279	-----	St. s.	¹⁷ City of Port Huron.....	183	124	98.0	29.9	10.0	1890	Cleveland, Ohio.....
46	126507	-----	St. p.	City of Portsmouth.....	457	308	145.0	30.0	10.0	1888	Wilmington, Del.....
47	126560	-----	St. p.	City of Reading.....	429	270	145.0	30.1	11.0	1889	do.....
48	160729	-----	St. p.	¹⁸ CITY OF READING.....	703	521	156.0	30.0	13.0	1896	do.....
49	211710	-----	St. s.	CITY OF RICHMOND.....	1,923	1,127	261.6	53.1	14.1	1913	Sparrows Point, Md.....
50	221318	-----	St. p.	City of Richmond.....□	408	238	168.0	34.1	11.8	1921	Alameda, Calif.....
51	107848	-----	St. s.	¹⁹ CITY OF SACRAMENTO.....□	3,016	1,829	297.2	50.0	15.4	1903	Philadelphia, Pa.....
52	229150	-----	El. s.	CITY OF SAGINAW 31.....⊙	3,327	762	369.0	57.3	20.3	1929	Manitowoc, Wis.....
53	126627	-----	St. p.	²⁰ CITY OF ST. JOSEPH.....+⊙	1,439	1,012	254.0	34.0	13.6	1890	West Bay City, Mich.....
54	207363	LBKR	St. s.	CITY OF ST. LOUIS.....+⊙	5,425	4,025	371.6	49.7	15.4	1910	Newport News, Va.....
55	223673	-----	St. p.	City of San Rafael.....□	484	305	172.0	36.8	13.4	1924	Alameda, Calif.....
56	85819	-----	St. s.	²¹ City of Sarnia.....+⊙	186	126	107.2	29.4	11.7	1880	Detroit, Mich.....

¹ Formerly st. s. {
^a Majestic.
^b Whatcom.
² Formerly {
^a U. S. E. C. st. p. Col. A. MacKenzie.
^b U. S. E. C. st. p. David Tipton.
^c st. p. Ursie Boyce.
³ Formerly st. p. City of Cleveland.
⁴ Formerly st. s. Lake Fillion.
⁵ Formerly {
^a st. s. Wyandotte.
^b Panaman st. s. Wyandotte.
^c Wyandotte.

⁶ Formerly st. s. La Crosse.
⁷ Formerly st. p. {
^a City of Mackinac.
^b City of Mackinac II.
⁸ Formerly {
^a German st. s. Princess Alice.
^b st. s. Princess Matoika.
^c st. s. President Arthur.
⁹ Formerly st. s. Lake Strymon.
¹⁰ Formerly st. w. New Pike.
¹¹ Formerly {
^a German st. s. Grosser Kurfurst.
^b Aeolus.

Line No.	Services	Crew	Horsepower	Name of owner	Home port	Address of owner
1	Pas.	21	1,200	Puget Sound Navigation Co. (Nev.)	Seattle, Wash.	32 Colman Dock.
2	Pas.	95	5,500	Cleveland & Buffalo Transit Co. (Del.)	Wilmington, Del.	7 West Tenth Street.
3	Pas.	14	200	Cumberland Transportation Co. (Ky.)	Louisville, Ky.	Burnside, Ky.
4	Pas.	30	360	New City of Cairo Excursion Co. (Mo.)	St. Louis, Mo.	ArCADE Building.
5	Pas.	24	1,450	Wilson Line (Del.)	Wilmington, Del.	Foot East Fourth Street.
6	Tow.	6	60	Mrs. Clementine Maddox	Apalachicola, Fla.	General delivery.
7	Pas.	92	2,700	Ocean Steamship Co. of Savannah (Ga.)	Savannah, Ga.	Ocean Steamship Terminal.
8	Pas.	146	6,000	Detroit & Cleveland Navigation Co. (Mich.)	Detroit, Mich.	Foot Wayne Street.
9	Pas.	78	5,000	Ocean Steamship Co. of Savannah (Ga.)	Savannah, Ga.	Ocean Steamship Terminal.
10	Frt.	27	1,500	Southern Steamship Co. (Del.)	Philadelphia, Pa.	321 Commercial Trust Building.
11	Pas.	200	9,000	Detroit & Cleveland Navigation Co. (Mich.)	Detroit, Mich.	Foot Wayne Street.
12	Pas.	95	2,200	Cleveland & Buffalo Transit Co. (Del.)	Wilmington, Del.	7 West Tenth Street.
13	Frt.	43	s 3,140	American Scantle Line (Del.)	New York, N. Y.	5 Broadway.
14	Frt.	40	s 2,500	United States Shipping Board	Philadelphia, Pa.	Bourse Building.
15	Fer.	7	s 7,200	Pere Marquette Railway Co. (Mich.)	Grand Haven, Mich.	Detroit, Mich.
16	Pas.	24	1,100	Barron G. Collier	New York, N. Y.	220 West Forty-second Street.
17	Frt.	26	1,500	Southern Steamship Co. (Del.)	Philadelphia, Pa.	321 Commercial Trust Building.
18	Frt.	42	2,800	United States Shipping Board	Wilmington, N. C.	
19	Pas.	75	4,000	Goodrich Transit Co. (Del.)	Duluth, Minn.	228 Lake Avenue South.
20	Pas.	77	2,400	do	do	do
21	Frt.	260	9,000	Los Angeles S. S. Co. (Calif.)	Los Angeles, Calif.	Box 218, Wilmington, Calif.
22	Frt.	27	1,500	Southern Steamship Co. (Del.)	Philadelphia, Pa.	321 Commercial Trust Building.
23	Fer.	8	119	Huntington & Chesapeake Ferry Co. (W. Va.)	Pittsburgh, Pa.	Huntington, W. Va.
24	Pas.	31	700	Clyde Steamship Co. (Me.)	New York, N. Y.	Pier 36, North River.
25	Frt.	38	2,800	United States Shipping Board	Wilmington, N. C.	
26	Pas.	46	750	Keansburg Steamboat Co. (N. J.)	Perth Amboy, N. J.	Keansburg, N. J.
27	Pas.	231	4,192	Los Angeles Steamship Co. (Calif.)	Los Angeles, Calif.	Box 21 Wilmington, Calif.
28	Frt.	92	4,500	New England Steamship Co. (Conn.)	New London, Conn.	State Street.
29	Fer.	6	250	Martinez-Benicia Ferry & Transportation Co. (Calif.)	San Francisco, Calif.	525 Market Street.
30	Pas.	15	600	Ben F. Wever	Memphis, Tenn.	73 Montoe Avenue.
31	Fer.	45	2,600	Grand Trunk-Milwaukee Carferry Co. (Wis.)	Milwaukee, Wis.	
32	Pas.	74	2,300	Ocean Steamship Co. (Ga.)	Savannah, Ga.	Ocean Steamship Terminals.
33	Fer.	8	150	Puget Sound Navigation Co. (Nev.)	Seattle, Wash.	32 Colman Dock.
34	Fer.	3	80	Leslie E. Reimbold	Chicago, Ill.	Nauvoo, Ill.
35	Frt.	10	400	New York Canal & Great Lakes Corporation (Del.)	New York, N. Y.	67 Wall Street.
36	Fer.	5	600	Estate of Homer Ramsdell	Albany, N. Y.	Newburgh, N. Y.
37	Msc.	39	350	Commander Richard E. Byrd	New York, N. Y.	Hotel Biltmore.
38	Fer.	6	650	Chesapeake Ferry Co. (Va.)	Norfolk, Va.	706 Front Street.
39	Pas.	53	2,750	Chesapeake S. S. Co. (Md.)	Baltimore, Md.	Light and Lee Streets.
40	Frt. †	43	2,800	United States Shipping Board	Wilmington, N. C.	
41	Frt.	4	250	Illinois River Packet Co. (Ill.)	Peoria, Ill.	PeKin, Ill.
42	Pas.	24	1,250	Wilson Line (Del.)	Wilmington, Del.	Foot East Fourth Street.
43	Frt.	27	1,600	Southern S. S. Co. (Del.)	Philadelphia, Pa.	321 Commercial Trust Building.
44	Tow.	19	1,400	Carnegie Steel Co. (N. J.)	Pittsburgh, Pa.	Carnegie Building.
45	Fer.	6	425	Port Huron & Sarnia Ferry Co. (Mich.)	Port Huron, Mich.	Quay Street.
46	Fer.	4	600	Norfolk County Ferries	Norfolk, Va.	Ferry Terminal, Portsmouth, Va.
47	Fer.	6	1,000	North River Ferry Co. (N. Y.)	New York, N. Y.	103 Park Avenue.
48	Frt.	55	2,500	Chesapeake S. S. Co. (Md.)	Baltimore, Md.	Light and Lee Streets.
49	Pas.	55	2,500	Delaware River Ferry Co. (N. J.)	Philadelphia, Pa.	Camden, N. J.
50	Fer.	6	500	Richmond & San Rafael Ferry & Transportation Co. (Calif.)	San Francisco, Calif.	564 Market Street.
51	Pas.	70	5,900	Southern Pacific Golden Gate Ferries (Calif.)	do	65 Pine Street.
52	Fer.	38	s 7,200	Pere Marquette Railway Co. (Mich.)	Grand Haven, Mich.	Detroit, Mich.
53	Pas.	40	1,200	Goodrich Transit Co. (Del.)	Duluth, Minn.	223 Lake Street, South.
54	Pas.	76	2,300	Ocean Steamship Co. (Ga.)	Savannah, Ga.	Ocean Steamship Terminals.
55	Fer.	14	650	Richmond & San Rafael Ferry & Transportation Co. (Calif.)	San Francisco, Calif.	564 Market Street.
56	Pas.	7	370	Port Huron & Sarnia Ferry Co. (Mich.)	Port Huron, Mich.	Quay Street.

¹² Formerly st. p. ^a Verne Swain.
^b Rose Island.
^c Roosevelt.

¹³ Formerly Norwegian st. s. Samson.
^a James M. Waterbury.

¹⁴ Formerly st. p. ^b Rye Beach.
^c Pleasure Beach.

¹⁵ Formerly st. s. City of Henry.

¹⁶ Formerly st. s. Lake Elsmere.

¹⁷ Formerly st. s. ^a Duluth.
^b City of Cheboygan.

¹⁸ Formerly st. p. Philadelphia.

¹⁹ Formerly st. s. Asbury Park.

²⁰ Formerly st. p. City of Chicago.

²¹ Formerly st. s. Garland.

Steam Vessels

Line No.	Official No.	Signal letters	Rig	Name of vessel	Tonnage		Dimensions			When built	Where built
					Gross	Net	Length	Breadth	Depth		
1	126974		St. p.	¹ CITY OF SAUGATUCK... ⁺ ⊙	1,735	1,282	266.2	69.8	13.4	1893	Wyandotte, Mich.
2	204437	KWGQ	St. s.	CITY OF SAVANNAH... ⁺ ⊙	5,654	4,379	381.5	46.0	15.3	1907	Chester, Pa.
3	126536		St. p.	City of Seattle	272	186	121.5	33.2	8.6	1888	Portland, Ore.
4	126435	KHLJ	St. s.	City of Seattle	1,957	1,143	244.6	40.0	15.0	1890	Philadelphia, Pa.
5	212877		St. s.	City of Southport	119	67	74.5	18.0	6.8	1914	Rockland, Me.
6	203910		St. s.	City of Stamford	427	260	140.8	35.6	9.8	1907	Kennebunkport, Me.
7	221831		St. s.	City of Tacoma	299	179	147.2	43.6	9.5	1921	Tacoma, Wash.
8	76877		St. s.	City of Tampa	235	142	126.0	24.0	9.0	1890	Wilmington, Del.
9	126738		St. p.	CITY OF TOLEDO	796	436	252.0	33.2	12.8	1891	Toledo, Ohio
10	106995		St. s.	CITY OF VICTORIA	1,938	1,370	293.8	54.0	16.0	1893	Sparrows Point, Md.
11	126493		St. s.	City of Washington	420	166	191.8	44.4	9.2	1888	Wilmington, Del.
12	220161	LWRD	St. s.	CITY OF WEATHERFORD	5,401	3,364	400.7	64.2	30.2	1920	Pensacola, Fla.
13	207202		St. s.	CITY OF WILMINGTON	749	435	192.9	32.0	11.8	1910	Wilmington, Del.
14	126245		St. s.	City of Yonkers	170	115	107.0	28.6	8.8	1894	Athens, N. Y.
15	216047		St. w.	Claire	563	486	157.3	34.3	5.6	1918	Portland, Ore.
16	222441		St. s.	Claire A. Moran	106	45	81.3	20.6	9.9	1919	Kingston, N. Y.
17	218258	LRNF	St. s.	CLAIRTON	6,080	3,737	395.5	55.0	31.4	1919	Kearny, N. J.
18	220040		St. w.	CLAIRTON	364	290	147.5	33.4	5.2	1919	Ambridge, Pa.
19	125594		St. s.	Clara	75	40	78.5	23.0	7.1	1877	Tottenville, N. Y.
20	222645		St. w.	Clara Bond	109	109	110.5	28.0	4.2	1922	Decatur, Ala.
21	20466		St. s.	Clara McWilliams	50	25	62.0	17.6	7.9	1874	Brooklyn, N. Y.
22	217947		St. s.	Clara H. Doane	96	45	87.4	20.2	10.4	1919	East Boothbay, Me.
23	213833	LFRJ	St. s.	CLARE	3,372	2,139	327.2	46.2	22.9	1915	Sparrows Point, Md.
24	215907		St. s.	Claremont	1,291	712	225.5	43.0	16.2	1917	Hoquiam, Wash.
25	219145	LTKV	St. s.	Claremont	177	30	95.5	24.7	12.2	1919	Sturgeon Bay, Wis.
26	205430		St. s.	CLARENCE FIX	89	61	81.4	18.4	7.2	1908	Buffalo, N. Y.
27	127300		St. s.	CLARENCE A. BLACK	4,150	2,555	413.4	50.0	24.5	1898	Lorain, Ohio
28	211679		St. s.	Clarence M. Lamb	29	17	61.5	16.5	7.5	1913	Erle, Pa.
29	125376		St. s.	Claribel	23	11	55.6	13.6	6.3	1875	Belleville, N. J.
30	126740		St. s.	Claribel	56	24	74.9	16.0	6.6	1891	Benton Harbor, Mich.
31	202152		St. w.	Clarke Woods	69	69	101.8	21.3	3.7	1905	Hermann, Mo.
32	219184	LTNK	St. s.	CLAVARACK	5,125	3,142	390.0	54.2	27.8	1919	Hog Island, Pa.
33	219686		LVTB	St. s.	CLEARWATER	4,970	3,038	390.0	54.2	27.8	1920
34	121205		St. s.	¹⁰ CLEMENS A. REISS... ⁺ ⊙	4,378	3,367	437.5	50.2	24.5	1901	Chicago, Ill.
35	217795	LQMD	St. s.	Cleopatra	415	197	142.0	31.6	14.4	1919	South Somerset, Mass.
36	208651		St. p.	CLERMONT	1,864	1,174	271.5	39.2	11.5	1911	Newburgh, N. Y.
37	145937		St. s.	¹¹ CLETUS SCHNEIDER... ⁺ ⊙	3,523	2,665	370.8	50.2	24.2	1902	Toledo, Ohio
38	200962	KTDM	St. s.	¹² CLEVELAND	201	137	99.0	24.0	12.0	1904	Sparrows Point, Md.
39	206044		St. s.	CLIFFORD F. MOLL	5,141	3,894	444.0	56.2	29.0	1909	Ecorse, Mich.
40	204077		St. s.	¹³ CLIFFORD G. DALZELL	67	45	62.0	20.0	8.4	1907	Tottenville, N. Y.
41	219357	LVCF	St. s.	CLIFFWOOD	5,104	3,127	390.0	54.2	27.8	1919	Hog Island, Pa.
42	223359		St. s.	Clifton	49	33	60.9	18.2	7.9	1921	Milford, Del.
43	33853		St. s.	Climax	119	77	80.0	27.4	8.0	1872	Brooklyn, N. Y.
44	127238		St. s.	CLINTON	40	27	53.7	16.4	6.4	1898	Newburgh, N. Y.
45	219558		St. s.	¹⁴ CLINTON	294	164	146.3	20.2	10.9	1920	Long Island City, N. Y.
46	106775		St. p.	¹⁴ Clydeon	150	102	123.5	26.0	6.8	1890	Mathews Bluff, S. C.
47	125086		St. w.	Clyde	79	79	125.0	19.0	4.0	1870	Dubuque, Iowa
48	219226	LTQH	St. s.	COAHOMA COUNTY	5,590	3,463	390.0	54.2	27.8	1919	Hog Island, Pa.
49	125587		St. w.	¹⁰ Coal Bluff	139	139	124.0	21.0	4.0	1877	Pittsburgh, Pa.
50	207665	LBNW	St. s.	COALINGA	875	503	193.0	38.0	13.1	1910	Oakland, Calif.
51	225135		MFTW	St. s.	COAMO	7,057	4,208	412.0	59.8	23.2	1925
52	207187	LBHJ	St. s.	COASTWISE	4,015	2,444	359.0	49.2	25.9	1910	Camden, N. J.
53	217953		LQVN	St. s.	COAXET	6,038	3,742	401.4	53.2	31.9	1919
54	219030	LTFG	St. s.	COCKAPONEET	5,995	4,443	402.5	53.0	32.0	1919	Baypoint, Calif.
55	220104		LWPT	St. s.	Cockatoo	187	101	88.0	25.5	13.0	1920
56	220606	MBLF	St. s.	CODY	5,104	3,113	390.0	54.2	27.8	1920	Hog Island, Pa.
57	125135		St. s.	Coe F. Young	65	33	74.3	19.0	8.6	1872	Sleightsburg, N. Y.
58	219482	LVHR	St. s.	COELLEDA	4,966	3,048	390.0	54.2	27.8	1920	Hog Island, Pa.
59	127398		St. s.	Cohannet	69	34	71.2	20.0	7.9	1900	Bath, Me.
60	27655	MDSR	St. s.	¹⁷ COHASSET	2,194	1,828	322.8	42.2	18.9	1893	Cleveland, Ohio
61	217211		LNSG	St. s.	COHASSET	5,268	3,268	389.7	54.8	30.4	1918
62	8449		St. s.	¹⁸ Cohoes	930	632	175.6	34.7	10.4	1857	Brooklyn, N. Y.
63	217776	LQKN	St. s.	COKEBIT	6,176	4,401	401.4	53.2	31.9	1919	Vancouver, Wash.
64	219293		LTVQ	St. s.	COLDBROOK	5,104	3,127	390.0	54.2	27.8	1919

¹ Formerly st. p. ^a City of Alpena.
^b City of Alpena II.

² Formerly st. s. Islesboro.

³ Formerly st. s. ^a John F. Smith.
^b Royal Palm.

⁴ Formerly st. s. Alabama.

⁵ Formerly st. s. City of Chester.

⁶ Formerly st. s. U. S. N. No. 63.

⁷ Formerly st. s. Petros.

⁸ Formerly st. s. Ox.

⁹ Formerly st. w. Julius F. Silber.

¹⁰ Formerly st. s. Frank T. Hefelfinger.

¹¹ Formerly st. s. Thomas Adams.

¹² Formerly st. s. P. R. R. No. 32.

Steam Vessels

Line No.	Service	Crew	Horsepower	Name of owner	Home port	Address of owner
1	Pas.	77	2,400	Goodrich Transit Co. (Del.)	Duluth, Minn.	228 Lake Avenue South.
2	Pas.	84	5,000	Ocean Steamship Co. (Ga.)	Savannah, Ga.	Ocean Steamship Terminal.
3	Fer.	4	270	Martinez-Benloia Ferry & Transportation Co. (Calif.)	San Francisco, Calif.	525 Market Street.
4	Pas.	29	2,500	Miami Steamship Co. (Del.)	New York, N. Y.	17 State Street.
5	Pas.	9	275	Leta D. Potter	Wilmington, N. C.	Colonial Apartments.
6	Frt.	8	450	Thames River Line (Del.)	New York, N. Y.	Pier 32 East River.
7	Fer.	6	400	Washington Navigation Co. (Wash.)	Tacoma, Wash.	201 Washington Building.
8	Frt.	15	260	Florida R. R. & Navigation Corporation (Del.)	Tampa, Fla.	Everglades, Fla.
9	Pas.	40	1,350	Dewey G. Gebo	Detroit, Mich.	River Rouge, Mich.
10	Fer.	55	2,800	Edmonds-Victoria Ferry Co. (Wash.)	Seattle, Wash.	Skinner Building.
11	Pas.	23	950	Wilson Line (Del.)	Wilmington, Del.	Foot East Fourth Street.
12	Frt.	42	3,000	United States Shipping Board	Pensacola, Fla.	
13	Pas.	24	1,250	Wilson Line (Del.)	Wilmington, Del.	Foot East Fourth Street.
14	Frt.	6	250	Ben Franklin Transportation Co. (N. Y.)	New York, N. Y.	Youkers, N. Y.
15	Frt.	13	400	Western Transportation Co. (Oreg.)	Portland, Oreg.	733 Pittock Building.
16	Tow.	5	350	Tug Claire A. Moran (N. Y.)	New York, N. Y.	17 Battery Place.
17	Frt. †	43	2,500	United States Shipping Board	Newark, N. J.	Kearny, N. J.
18	Tow.	16	750	Carnegie Steel Co. (N. J.)	Pittsburgh, Pa.	Carnegie Building.
19	Frt.	6	250	N. N. Petterson (N. Y.)	New York, N. Y.	44 Whitehall Street.
20	Tow.	12	254	Bond Bros. (Ky.)	Nashville, Tenn.	American Traders Building, Birmingham, Ala.
21	Tow.	3	225	New Haven Towing Co. (Conn.)	New Haven, Conn.	Belle Dock.
22	Tow.	11	400	Doane Commercial Towing Co. (Mass.)	Boston, Mass.	74 Long Wharf.
23	Frt. †	30	1,500	A. H. Bull S. S. Co. (N. J.)	New York, N. Y.	115 Broad Street.
24	Frt.	24	900	W. H. Wood	San Francisco, Calif.	1 Drum Street.
25	Tow.	11	450	Lehigh Valley R. R. Co. (N. J.)	New York, N. Y.	143 Liberty Street.
26	Pas.	3	120	Charles V. Fix	Buffalo, N. Y.	1826 Niagara Street.
27	Frt.	25	1,200	Pittsburgh S. S. Co. (W. Va.)	Duluth, Minn.	Wolvin Building.
28	Fsh.	6	90	Union Fish Co. (Ohio)	Erie, Pa.	Foot State Street.
29	Tow.	3	69	Chesapeake Corporation (Va.)	Newport News, Va.	West Point, Va.
30	Tow.	8	260	Jahncke Navigation Co. (La.)	New Orleans, La.	814 Howard Avenue.
31	Tow.	8	60	Wood Bros. Construction Co. (Nebr.)	Omaha, Nebr.	132 South Thirteenth Street, Lincoln, Nebr.
32	Frt. †	43	2,500	Mississippi Shipping Co. (La.)	New Orleans, La.	Hibernia Bank Building.
33	Frt. †	41	2,500	do.	do.	do.
34	Frt.	31	1,700	Reiss S. S. Co. (Del.)	Wilmington, Del.	7 West Tenth Street.
35	Tow.	16	850	Cumco (N. J.)	New York, N. Y.	11 Moore Street.
36	Pas.	45	1,500	McAllister Navigation Co. (N. Y.)	do.	24 State Street.
37	Frt.	24	1,200	Schneider S. S. Co. (Ohio)	Cleveland, Ohio.	Union Trust Building.
38	Tow.	13	650	Pennsylvania R. R. Co. (Pa.), New York, N. Y.	Jersey City, N. J.	
39	Frt.	23	1,550	American S. S. Co. (N. Y.)	Buffalo, N. Y.	Marine Trust Building.
40	Tow.	6	225	Fred B. Dalzell	New York, N. Y.	24 State Street.
41	Frt. †	43	3,140	American Scantlo Line (Del.)	do.	5 Broadway.
42	Tow.	5	150	Richmond Towboat Co. (N. Y.)	New York, N. Y.	Pier 5, Bush Docks (B).
43	Frt.	7	225	Marine Equipment Corporation (Del.)	do.	17 Battery Place.
44	Tow.	4	225	Samuel C. Loveland	Philadelphia, Pa.	151 South Front Street.
45	Frt.	3	400	New York Canal & Great Lakes Corporation (Del.)	New York, N. Y.	67 Wall Street.
46	Pas.	12	300	Charles E. Ball	Savannah, Ga.	625 W. 37th Street.
47	Tow.	18	492	Arrow Transportation Co. (Ill.)	Chicago, Ill.	400 West Madison Street.
48	Frt. †	38	3,000	United States Shipping Board	Philadelphia, Pa.	Bourse Building.
49	Tow.	18	400	Hiram A. Cooley	Chicago, Ill.	3411 South Oakley Avenue.
50	Tnk.	12	400	Associated Oil Co. (Calif.)	San Francisco, Calif.	79 New Montgomery Street.
51	Pas.	161	6,000	Coamo Steamship Corporation	New York, N. Y.	Foot Wall Street.
52	Frt.	32	1,936	Coastwise Transportation Corporation (Me.)	Portland, Me.	391 St. John Street.
53	Frt.	44	2,800	United States Shipping Board	Portland, Oreg.	Vancouver, Wash.
54	Frt.	48	2,800	do.	San Francisco, Calif.	569 Pine Street.
55	Tow.	7	27	Goodwin-Gallagher Sand & Gravel Corporation (N. Y.)	New York, N. Y.	21 East Fortieth Street.
56	Frt. †	47	2,500	Tampa Intercoastal S. S. Co. (Fla.)	New Orleans, La.	Whitney Building.
57	Tow.	7	231	Cornell Steamboat Co. (N. Y.)	Albany, N. Y.	Kingston, N. Y.
58	Frt.	37	2,500	United States Shipping Board	Philadelphia, Pa.	Bourse Building.
59	Tow.	3	250	Staples Coal Co. (Mass.)	Fall River, Mass.	404 Davol Street.
60	Frt.	34	1,000	Cohasset S. S. Co. (N. Y.)	New York, N. Y.	40 Wall Street.
61	Frt.	32	2,000	United States Shipping Board	Boston, Mass.	75 State Street.
62	Frt.	17	200	Hudson River Navigation Corporation (Del.)	New York, N. Y.	Pier 32, North River.
63	Frt.	51	2,800	United States Shipping Board	Seattle, Wash.	841 Railroad Ave. South.
64	Frt.	41	2,500	do.	Philadelphia, Pa.	Bourse Building.

¹¹ Formerly st. s. Charles A. Fox.
¹² Formerly st. s. Dutchess.

¹³ Formerly st. p. ^a Alpha.
¹⁴ Formerly ^a Clayton.

¹⁵ Formerly ^a st. s. Coal Bluff.
¹⁶ U. S. Engineers st. s. Coal Bluff.

¹⁷ Formerly st. s. ^a Yuma.
¹⁸ Formerly st. s. ^b Blue Hill.
¹⁹ Formerly st. s. ^c Trader.

²⁰ Formerly st. s. ^a Erastus Corning.
²¹ Formerly st. s. ^b Haven.

Steam Vessels

Line No.	Official No.	Signal letters	Rlg	Name of vessel	Tonnage		Dimensions			When built	Where built
					Gross	Net	Length	Breadth	Depth		
							Feet	Feet	Feet		
1	219547	LVMN	St. s.	COLD HARBOR.....□+○	5,010	3,065	390.0	54.2	27.8	1920	Hog Island, Pa.
2	219615	LVQB	St. s.	COLDWATER.....□+○	5,110	3,131	390.0	54.2	27.8	1920	do.
3	219546	LVMK	St. s.	COLLAMER.....□+○	5,112	3,133	390.0	54.2	27.8	1920	do.
4	212689		St. w.	Coller.....□+○	134	134	137.9	27.0	3.7	1914	Dravosburg, Pa.
5	219778	LWCJ	St. s.	COLLINGSWORTH.....□+○	5,101	3,125	390.0	54.2	27.8	1920	Hog Island, Pa.
6	214660	LFSP	St. s.	1 COLOMB A.....□+○	5,643	3,448	380.0	48.7	32.5	1915	Amsterdam, Holland.
7	127553		St. s.	COLONEL.....□+○	3,879	3,044	356.0	50.0	28.0	1901	Wyandotte, Mich.
8	223237		St. s.	1 COL. CLAYTON.....□+○	364	247	122.6	28.5	10.3	1919	Milwaukee, Wis.
9	220976		St. w.	3 Colonel Woods.....□+○	121	121	105.7	28.5	5.0	1908	Jeffersonville, Ind.
10	202033		St. s.	4 COLONEL E. M. YOUNG.....□+○	6,412	5,362	504.0	54.2	31.0	1905	Ecorse, Mich.
11	141183		St. w.	5 Col. W. S. Taylor.....□+○	88	88	58.0	26.2	3.5	1891	Madison, Ind.
12	225394		St. s.	COLONEL JAMES PICKANDS.....□+○	8,151	6,442	586.3	60.2	27.9	1926	Lorain, Ohio
13	214215		St. w.	6 Col. Nelson Morris.....□+○	65	65	110.2	22.0	3.2	1916	Knoxwood, Ala.
14	209185		St. s.	COL. JAMES M. SCHOON-MAKER.....□+○	8,603	6,650	590.0	64.2	34.2	1911	Ecorse, Mich.
15	107474	KPHF	St. s.	7 COLONIA.....□+○	259	151	163.7	22.3	10.9	1899	Chester, Pa.
16	100826		St. s.	8 Colorado.....□+○	45	22	70.6	15.0	6.2	1891	St. Louis, Mo.
17	219701	LVTK	St. s.	6 COLORADO.....□+○	2,689	1,667	253.4	43.8	26.2	1920	Manitowoc, Wis.
18	227317		St. s.	COLORADO.....□+○	94	32	78.8	20.0	12.4	1928	Cleveland, Ohio
19	218612	LSDM	St. s.	COLORADO SPRINGS.....□+○	6,864	5,347	409.6	54.2	27.1	1919	Seattle, Wash.
20	91772		St. s.	10 COLUMBIA.....□+○	255	142	133.6	30.0	8.6	1867	Wyandotte, Mich.
21	126823		St. s.	Columbia.....□+○	132	70	102.0	24.3	11.3	1891	North Bend, Oreg.
22	126882		St. s.	Columbia.....□+○	83	41	81.0	17.2	7.6	1892	Grand Haven, Mich.
23	127018	KLVB	St. s.	11 COLUMBIA.....□+○	380	190	189.0	23.0	14.6	1894	Philadelphia, Pa.
24	127069		St. p.	Columbia.....□+○	810	660	156.0	36.6	13.3	1895	Chester, Pa.
25	127116		St. s.	COLUMBIA.....□+○	84	57	77.0	18.0	9.0	1896	Philadelphia, Pa.
26	127422		St. s.	COLUMBIA.....□+○	92	47	80.2	20.1	8.1	1900	Ferrysburg, Mich.
27	127665		St. s.	COLUMBIA.....□+○	968	549	200.0	45.0	18.0	1902	Wyandotte, Mich.
28	136594		St. f.	12 Columbia.....□+○	36	24	63.3	16.0	6.1	1897	Baltimore, Md.
29	226024		St. s.	Columbia.....□+○	7	5	40.8	10.9	2.8	1929	Grand Forks, N. Dak.
30	225518		St. s.	Columbus.....□+○	23	16	48.7	14.6	5.9	1923	Milford, Del.
31	211480	LDCQ	St. s.	14 COLUMBIAN.....□+○	6,262	3,736	404.6	53.9	26.3	1913	Philadelphia, Pa.
32	227053	MGQS	St. s.	15 COLUMBINE.....□+○	456	307	145.5	26.4	14.0	1892	Cleveland, Ohio
33	209203		St. w.	Colusa.....□+○	795	737	177.5	41.9	6.3	1911	San Francisco, Calif.
34	127207		St. s.	Colwell.....□+○	18	6	51.9	13.0	4.6	1897	Iiwaco, Wash.
35	126316	KDFC	St. s.	Comal.....□+○	2,924	2,251	320.0	42.8	21.5	1885	Chester, Pa.
36	211319		St. s.	COMANCHE.....□+○	636	447	133.7	28.5	18.5	1913	Seattle, Wash.
37	230425		St. s.	15 Comanche.....□+○	476	323	158.7	27.2	13.3	1896	Dubuque, Iowa
38	214472	LGJV	St. s.	COMBER.....□+○	302	97	135.0	22.8	13.4	1916	Manitowoc, Wis.
39	212946	LFGB	St. s.	16 COMEBIO.....□+○	3,349	2,043	350.1	46.5	22.4	1910	West Hartlepool, England.
40	127361		St. s.	Comet.....□+○	17	11	50.0	12.4	4.2	1899	Buffalo, N. Y.
41	127563		St. s.	Comet.....□+○	77	47	74.6	22.0	6.1	1901	Portland, Me.
42	208083		St. s.	COMET.....□+○	104	70	72.3	20.0	9.6	1910	Baltimore, Md.
43	227126		St. w.	Comet.....□+○	51	51	81.0	16.7	2.4	1927	Paducah, Ky.
44	230424	MJGC	St. s.	COMET.....□+○	9,153	5,583	480.5	66.0	36.8	1930	Chester, Pa.
45	219505	LWDK	St. s.	COMMAK.....□+○	3,111	3,115	390.0	54.2	27.8	1920	Hog Island, Pa.
46	86541	KQMH	St. s.	17 Commander.....□+○	670	345	183.8	29.3	11.6	1900	New Whatcom, Wash.
47	126962		St. s.	Commander.....□+○	99	49	76.3	21.7	9.6	1893	Wilmington, Del.
48	209367		St. s.	COMMERCE.....□+○	280	190	114.6	33.0	13.0	1911	Manitowoc, Wis.
49	216644		St. s.	18 COMMERCIAL ALABAMA.....□+○	2,559	1,586	251.0	43.6	25.8	1920	Toledo, Ohio
50	218295	LRPJ	St. s.	19 COMMERCIAL BOSTONIAN.....□+○	2,730	1,693	253.4	43.6	26.0	1919	Ecorse, Mich.
51	219703	LVTN	St. s.	20 COMMERCIAL FLORIDIAN.....□+○	2,689	1,667	253.4	43.8	26.2	1920	Manitowoc, Wis.
52	215570	LHTJ	St. s.	21 COMMERCIAL GUIDE.....□+○	4,762	2,890	406.7	55.2	25.6	1911	Hamburg, Germany
53	218600	LSDC	St. s.	22 COMMERCIAL NAVIGATOR.....□+○	2,638	1,634	251.0	43.6	26.1	1919	Cleveland, Ohio
54	219032	LTJF	St. s.	23 COMMERCIAL ORLEANIAN.....□+○	2,674	1,658	253.4	43.8	26.0	1919	Ecorse, Mich.
55	219850	LWGC	St. s.	24 COMMERCIAL PIONEER.....□+○	2,686	1,665	253.4	43.8	26.3	1920	Superior, Wis.
56	219702	LVTM	St. s.	25 COMMERCIAL QUAKER.....□+○	2,689	1,667	253.4	43.8	26.2	1920	Manitowoc, Wis.

1 Formerly Dutch st. s. Colombia.
 2 Formerly U. S. Q. M. C. st. s. Col. Clayton.
 3 Formerly {a U. S. Eng. Corps st. w. C. A. Culberons.
 {b st. w. C. A. Culberson.
 4 Formerly st. s. {a Hoover and Mason.
 {b E. M. Young.
 5 Formerly st. y. {a Alberta.
 {b Colonia.
 {c Lorena.
 6 Formerly st. w. Ella Matson.

7 Formerly st. w. Laurance.
 8 Formerly st. s. {a Archie Parker.
 {b Ella St. Clair.
 9 Formerly st. s. Lake Galisteo.
 10 Formerly st. s. Mascotte.
 11 Formerly st. s. {a Columbia.
 {b U. S. Navy Wasp.
 12 Formerly st. s. Edith Goddard Winship.
 13 Formerly st. s. Santa Clara.
 14 Formerly U. S. Lighthouse st. s. Columbine.

Line No.	Service	Crew	Horsepower	Name of owner	Home port	Address of owner
1	Frt.†	35	2,500	United States Shipping Board	Philadelphia, Pa.	Bourse Building.
2	Frt.†	33	2,500	South Atlantic S. S. Co. (Del.)	Wilmington, Del.	7 West Tenth Street.
3	Frt.†	35	2,500	United States Shipping Board	Philadelphia, Pa.	Bourse Building.
4	Tow.	11	350	Monessen Coal & Coke Co. (Pa.)	Pittsburgh, Pa.	Union Trust Building.
5	Frt.†	42	2,500	United States Shipping Board	Philadelphia, Pa.	Bourse Building.
6	Pas.	123	3,350	Panama Mail Steamship Co. (Del.)	San Francisco, Calif.	2 Pine Street.
7	Frt.	27	1,000	Fontana S. S. Co. (Ohio)	Cleveland, Ohio	Union Trust Building.
8	Pas.	14	700	City of New York	New York, N. Y.	Municipal Building.
9	Tow.	17	120	Wood Bros. Construction Co. (Nebr.)	Omaha, Nebr.	132 South Thirteenth Street, Lincoln, Nebr.
10	Frt.	36	2,000	United S. S. Co. (Del.)	Cleveland, Ohio	Union Trust Building.
11	Fer.	5	90	Manchester Ferry Co. (Ohio)	Cincinnati, Ohio	Manchester, Ohio.
12	Frt.	32	2,200	Interlake Steamship Co. (Ohio)	Cleveland, Ohio	Union Trust Building.
13	Frt.	6	300	National Box Co. (Ill.)	Baton Rouge, La.	110 West Thirty-eighth Street, Chicago, Ill.
14	Frt.	24	2,500	Shenango Furnace Co. (Pa.)	Pittsburgh, Pa.	812 Oliver Building.
15	Pas.	7	2,000	Frank Schwartzman	New York, N. Y.	Grantwood, N. J.
16	Tow.	6	200	Eagle Packet Co. (Mo.)	St. Louis, Mo.	Foot Vine Street.
17	Frt.	24	1,550	Mallory Steamship Co. (Me.)	New York, N. Y.	Pier 36, North River.
18	Tow.	4	700	Great Lakes Towing Co. (N. J.)	Duluth, Minn.	N. P. Dock.
19	Frt.†	42	2,800	United States Shipping Board	Seattle, Wash.	841 Railroad Ave. South.
20	Pas.	8	350	David K. Cochrane	Chicago, Ill.	35 North Dearborn Street.
21	Tow.	11	350	Gilkey Bros., Towing Co. (Wash.)	Seattle, Wash.	Anacortes, Wash.
22	Fsh.	12	150	Peter Anderson, Estate of	Sault Ste. Marie, Mich.	Box 704, Marquette, Mich.
23	Pas.	27	1,800	H. P. Layton	Wilmington, Del.	Georgetown, Del.
24	Fer.	6	500	City of Portsmouth and the County of Norfolk	Norfolk, Va.	Portsmouth, Va.
25	Tow.	8	270	Eastern Transportation Co. (Del.)	Wilmington, Del.	Ford Building.
26	Tow.	3	350	M. Sullivan Dredging Co. (Mich.)	Detroit, Mich.	2230 Buhl Building.
27	Pas.	20	2,000	Detroit & Windsor Ferry Co. (Mich.)	do.	Foot Woodward Avenue.
28	Tow.	4	124	Columbia Sand & Gravel Co. (Va.)	Washington, D. C.	3036 K Street NW.
29	Pas.	2	35	R. S. Bennett	Pembina, N. Dak.	Grand Forks, N. Dak.
30	Tow.	4	50	Gowanus Towing Co. (N. Y.)	New York, N. Y.	Foot Smith Street (B).
31	Frt.	39	5,000	American-Hawaiian Steamship Co. (N. J.)	do.	10 Bridge Street.
32	Msc.	22	800	Union Shipbuilding Co. (Pa.)	Baltimore, Md.	Fairfield, Md.
33	Frt.	10	275	Sacramento Transportation Co. (Calif.)	San Francisco, Calif.	Pier 9.
34	Tow.	3	60	John A. Galther	Astoria, Oreg.	Rainier, Oreg.
35	Pas.	58	1,900	Mallory Steamship Co. (Me.)	New York, N. Y.	Pier 36, North River.
36	Frt.	21	400	Puget Sound Navigation Co. (Nev.)	Seattle, Wash.	32 Colman Dock.
37	Frt.	16	900	Baltimore-New York S. S. Co. (Md.)	Baltimore, Md.	Foot York Street.
38	Cod.	21	600	Bay State Fishing Co. (Mass.) (trustee)	Boston, Mass.	South Boston, Mass.
39	Frt.	34	1,500	New York & Porto Rico Steamship Co. (Ma.)	New York, N. Y.	Foot Wall Street.
40	Fsh.	4	50	Ole E. Olsen	Grand Haven, Mich.	Frankfort, Mich.
41	Pas.	4	100	Charles E. Pearsall	New York, N. Y.	Yonkers, N. Y.
42	Tow.	9	350	James McWilliams Blue Line (N. J.)	do.	1 Broadway.
43	Tow.	4	150	E. A. Voight	Paducah, Ky.	222 Broadway.
44	Tnk.	41	3,600	Standard Transportation Co. (Del.)	New York, N. Y.	26 Broadway.
45	Frt.	35	2,500	United States Shipping Board	Philadelphia, Pa.	Bourse Building.
46	Pas.	24	1,000	Union Ferry Company (Wash.)	Seattle, Wash.	Grand Trunk Dock.
47	Tow.	5	150	Delaware, Lackawanna & Western R. R. Co. (Pa.)	New York, N. Y.	90 West Street.
48	Frt.	8	125	Merchants Lighterage Co. (Ill.)	Chicago, Ill.	219 East North Water Street.
49	Fer.	26	1,500	Mooremack Gulf Lines (Del.)	New York, N. Y.	Do.
50	Frt.	42	1,600	do.	do.	Do.
51	Frt.†	20	1,500	do.	do.	5 Broadway.
52	Frt.†	44	3,000	Honolulu S. S. Co. Ltd. (Del.)	Wilmington, Del.	100 West Tenth Street.
53	Frt.	25	1,200	Mooremack Gulf Lines (Del.)	New York, N. Y.	5 Broadway.
54	Frt.	27	1,500	do.	do.	Do.
55	Frt.†	26	1,400	do.	do.	Do.
56	Frt.†	27	1,200	do.	do.	Do.

† Formerly U. S. Coast Guard St. s. Windom.

† a British st. s. Registan.

† b Formerly Cuban st. s. Guantanamo.

† c st. s. Guantanamo.

† Formerly schooner General Frisbie.

† Formerly st. s. a Rushville.

† b Formerly Commercial Mariner.

† Formerly st. s. Lake Elkwater.

† a Formerly Lake Harestil.

† b Formerly Osceola.

† a Formerly German st. s. Esslingen.

† b st. s. Nyanza.

† Formerly st. s. Lake Farber.

† a Formerly Lake Elmhurst.

† b Formerly City of Albany.

† Formerly st. s. Lake Gunn.

† a Formerly Malsah.

† b Formerly Ripon.

Steam Vessels

Line No.	Official No.	Signal letters	Rig	Name of vessel	Tonnage		Dimensions			When built	Where built
					Gross	Net	Length	Breadth	Depth		
							Feet	Feet	Feet		
1	215710	LJCW	St. s.	1 COMMERCIAL TRADER ¹ ⊕ ⊙	4,840	3,001	399.0	51.0	27.3	1905	Newcastle-on-Tyne, England.
2	92480		St. s.	2 Commodore	62	31	67.2	18.0	8.0	1892	West Troy, N. Y.
3	126412		St. s.	3 Commodore	125	79	98.0	30.8	8.5	1887	Wilmington, Del.
4	221099		St. s.	4 Commodore Jarvis	287	126	116.0	27.0	6.0	1903	Bronte, P. O., Canada.
5	220839		St. s.	5 Commodore Perry	71	44	72.9	16.1	6.8	1920	Buffalo, N. Y.
6	205149	KWPI	St. p.	6 COMMONWEALTH ⊕ ⊙	5,980	2,500	437.9	55.0	19.3	1908	Philadelphia, Pa.
7	208622		St. s.	7 Comstock	20	14	45.0	14.0	4.5	1911	Croton on Hudson, N. Y.
8	130528	KJOV	St. s.	8 Concord	1,248	697	246.0	46.0	15.5	1891	Wilmington, Del.
9	230279		St. s.	9 Concordia	75	48	62.2	25.4	6.3	1930	Tacoma, Wash.
10	220103	LWPS	St. s.	10 Condor	187	101	88.0	25.5	13.0	1920	Jacksonville, Fla.
11	220444	MBFV	St. s.	11 CONDOT ⁶ ⊕ ⊕ ⊙	4,747	2,925	390.3	53.1	27.0	1920	Tacoma, Wash.
12	127057		St. s.	12 Coney Island	31	15	51.1	14.5	6.6	1894	Gravesend, N. Y.
13	126918		St. s.	13 Confidence	53	26	68.5	17.1	7.3	1892	Bordentown, N. J.
14	127307		St. s.	14 Confidence	65	33	78.7	18.3	8.0	1898	Baltimore, Md.
15	127000		St. s.	15 Connaught	62	31	69.0	18.0	10.2	1893	Buffalo, N. Y.
16	214061		St. s.	16 CONNEAUT ⁷ ⊕ ⊕	4,749	3,027	415.0	56.0	27.5	1916	Ecorse, Mich.
17	205871		St. s.	17 CONNELLY BROTHERS	9	6	37.0	10.8	4.5	1908	Buffalo, N. Y.
18	206060		St. s.	18 CONNELLY BROS. NO. 2	10	7	39.0	9.9	4.4	1909	do.
19	217071	LNHS	St. s.	19 CONNERSVILLE ⁸ ⊕	2,232	1,358	253.5	43.6	20.2	1918	Ashtabula, Ohio.
20	219902	LWHQ	St. s.	20 CONNESS PEAK ⁹ ⊕ ⊕ ⊙	5,620	3,452	390.0	54.2	27.8	1920	Hog Island, Pa.
21	226554		St. s.	21 CONNECTICUT	99	31	71.0	20.1	11.2	1927	Cleveland, Ohio.
22	217400	LPHD	St. s.	22 CONOTTON ¹⁰ ⊕	2,324	1,396	251.0	43.6	22.2	1918	Superior, Wis.
23	211105		St. s.	23 CONRAD STARKE	153	104	82.0	22.0	13.2	1913	Manitowoc, Wis.
24	216848	LMSH	St. s.	24 CONSTANCE CHANDLER ¹¹ ⊕ ⊕	5,523	3,419	409.6	54.2	27.1	1918	Seattle, Wash.
25	204815		St. s.	25 Consumers Power	6,035	4,530	480.0	54.2	31.2	1907	Ecorse, Mich.
26	216528	LMCG	St. s.	26 CONTOY ¹² ⊕ ⊙	1,943	1,203	251.0	43.5	20.0	1918	Lorain, Ohio.
27	212630		St. p.	27 Contra Costa	4,483	3,276	414.3	67.2	18.5	1914	Oakland, Calif.
28	125182		St. s.	28 Convoy	78	39	89.5	19.0	9.2	1873	Philadelphia, Pa.
29	201842		St. s.	29 Convoy	77	52	70.5	19.4	8.7	1904	Tottenville, N. Y.
30	125735		St. p.	30 Coopers Point	389	261	141.0	30.0	7.7	1879	Wilmington, Del.
31	219743	LVWN	St. s.	31 COOT	409	169	139.4	25.2	14.3	1919	Savannah, Ga.
32	212646	LDRM	St. s.	32 COPPENNAME ¹³ ⊕ ⊕	3,251	1,938	333.3	42.6	15.9	1908	Belfast, Ireland.
33	228287		St. w.	33 COP-R-LOY	52	52	73.0	20.0	3.7	1929	Jeffersonville, Ind.
34	205472		St. s.	34 Coquille	53	36	76.7	15.7	7.9	1908	Coquille City, Oreg.
35	217871	LQRK	St. s.	35 COQUINA ¹⁴ ⊕ ⊕ ⊙	2,140	1,281	250.5	43.7	20.1	1919	Manitowoc, Wis.
36	126228		St. s.	36 Cora A. Sheldon	54	27	65.1	16.6	9.2	1884	Saugatuck, Mich.
37	95873		St. s.	37 Coral ¹⁵	34	17	57.0	14.0	6.6	1886	Philadelphia, Pa.
38	127129		St. s.	38 CORALIA	4,349	3,264	413.2	48.0	24.0	1896	Cleveland, Ohio.
39	209655	LOHP	St. s.	39 CORDOVA ¹⁶ ⊕ ⊕	2,069	1,269	243.0	41.1	17.8	1912	Wilmington, Del.
40	220332		St. s.	40 CORDOVA	267	181	140.0	24.0	8.0	1920	Jeffersonville, Ind.
41	120808		St. s.	41 Corinthia ¹⁷	69	34	68.5	16.9	8.0	1890	Philadelphia, Pa.
42	129317	LTWN	St. s.	42 CORINTO ¹⁸ ⊕ ⊙	1,973	1,161	261.1	40.0	19.5	1905	Bremerhaven, Germany
43	212382		St. s.	43 Cormorant	41	28	69.0	18.0	5.9	1914	Erie, Pa.
44	125920		St. s.	44 Cornella	41	21	66.2	16.0	7.3	1881	Tottenville, N. Y.
45	214382	LGHK	St. s.	45 CORNELIA ¹⁹ ⊕ ⊙	3,129	1,944	327.7	46.7	23.5	1916	Sparrows Point, Md.
46	205353		St. s.	46 Cornelius W. Lawrence	172	117	92.8	22.4	11.5	1908	Newburgh, N. Y.
47	127451		St. s.	47 Cornell	4,449	3,439	454.0	50.2	24.0	1900	South Chicago, Ill.
48	219492		St. s.	48 CORNELL ²⁰	173	87	94.3	25.2	12.2	1919	New York, N. Y.
49	204980		St. s.	49 Corning	204	102	89.0	25.1	12.2	1906	Newport News, Va.
50	222746	MFBG	St. s.	50 Cornish	1,827	1,094	233.6	40.2	24.3	1923	Sparrows Point, Md.
51	218057	LRCV	St. s.	51 CORNORE ²¹ ⊕	2,153	1,280	250.5	43.7	20.1	1919	Manitowoc, Wis.
52	126401		St. s.	52 Corona	150	75	93.6	22.4	10.4	1886	Camden, N. J.
53	209456		St. p.	53 CORONA ²² ⊕	356	175	143.9	32.9	5.6	1911	Memphis, Tenn.
54	215918	LJNW	St. s.	54 Coronado ²³ ⊕ ⊕ ⊙	5,989	3,624	402.6	53.0	32.0	1918	Oakland, Calif.
55	219661	LVSQ	St. s.	55 Corone	2,916	1,726	287.8	49.8	25.6	1920	Portland, Oreg.
56	208330	LBSV	St. s.	56 COROZAL	3,109	1,920	335.0	46.8	22.7	1911	Newport News, Va.
57	226006	MGHF	St. s.	57 COROZAL ²⁴ ⊕	1,925	1,309	260.0	45.0	19.5	1911	Renfrew, Scotland.
58	217197	LNRII	St. s.	58 CORRALES	2,146	1,287	250.5	43.7	20.4	1918	Manitowoc, Wis.
59	126023		St. s.	59 Corralca	368	306	145.5	26.2	7.5	1882	Wilmington, Del.

¹ Formerly ^a German st. s. Setos.
² st. s. Itasca.
³ st. s. Honolulu.
⁴ Formerly st. s. Michael J. Coffey.
⁵ Formerly British st. s. Jarvis.
⁶ Formerly st. s. Chas. H. Pike.
⁷ Formerly st. s. Norfolk.
⁸ Formerly st. s. Rotarian.
⁹ Formerly st. s. Sam McCutcheon.

¹⁰ Formerly st. s. West Hosokle.
¹¹ Formerly st. s. ^a Jacob T. Kopp.
¹² ^b G. N. Wilson.
¹³ Formerly st. s. Lake Wimico.
¹⁴ Formerly st. s. Triumph.
¹⁵ Formerly British st. s. Coppenname.
¹⁶ Formerly st. s. Harry Schaubel jr.
¹⁷ Formerly st. s. Frank K. Esberick.

Line No.	Service	Crew	Horsepower	Name of owner	Home port	Address of owner
1	Frt.	41	2,500	Honolulu Steamship Co. (Del.)	Wilmington, Del.	100 West Tenth Street.
2	Tow.	4	190	Iras S. Bushey & Sons (N. Y.)	New York, N. Y.	764 Court Street (B).
3	Frt.	5	60	Bay Ridge Water & Lighterage Co. (N. Y.)	do.	109 Broad Street.
4	Frt.	6	1,128	Arthur J. Whaley	Rochester, N. Y.	Charlotte Station.
5	Frt.	8	1,113	Commonwealth of Pennsylvania	Erie, Pa.	c/o Fishing Commissioner
6	Pas.	250	5,000	New England Steamship Co. (Conn.)	Fall River, Mass.	Pier 2.
7	Tow.	2	40	Julia E. Vandervoort	Albany, N. Y.	Waterford, N. Y.
8	Pas.	55	1,700	Colonial Navigation Co. (N. Y.)	New York, N. Y.	Pier 11, North River, Foot Liberty Street.
9	Pas.	1	150	John E. Manson	Tacoma, Wash.	21 East Fortieth Street.
10	Tow.	13	450	Goodwin-Gallagher Sand & Gravel Corporation (N. Y.)	New York, N. Y.	715 South J Street.
11	Frt.†	36	2,500	Grace Steamship Co. (Del.)	Wilmington, Del.	Du Pont Building.
12	Frt.	3	150	George F. Finnegan	New York, N. Y.	26 Henry Street (B.).
13	Tow.	6	150	Newark & New York Towboat Co. (N. J.)	Newark, N. J.	1 Passaic Street.
14	Tow.	6	325	Myatic Steamship Co. Trustees	Boston, Mass.	250 Stuart Street.
15	Tow.	4	300	Squaw Island Sand & Gravel Co. (N. Y.)	Buffalo, N. Y.	78 Perry Street.
16	Frt.	24	1,775	Wyandotte Transportation Co. (Mich.)	Detroit, Mich.	1622 Ford Building.
17	Frt.	3	10	John Connelly, Estate of	Buffalo, N. Y.	165 Ohio Street.
18	Frt.	1	10	John Connelly, ship chandler (N. Y.)	do.	Do.
19	Frt.	32	1,250	United States Shipping Board	New York, N. Y.	45 Broadway.
20	Frt.	42	2,500	do.	Philadelphia, Pa.	Bourse Building.
21	Tow.	7	700	Great Lakes Towing Co. (N. J.)	Duluth, Minn.	N. P. Dock.
22	Frt.	37	1,250	United States Shipping Board	New York, N. Y.	45 Broadway.
23	Tow.	10	600	Henry A. Meyer	Milwaukee, Wis.	98 Ferry Street.
24	Frt.	36	3,000	Los Angeles Steamship Co. (Calif.)	Los Angeles, Calif.	Wilmington, Calif.
25	Frt.	29	1,600	American S. S. Co. (N. Y.)	Buffalo, N. Y.	Marine Trust Building.
26	Frt.	33	1,200	Gulf Mall S. S. Co. (La.)	New Orleans, La.	Canal Bank Building.
27	Fer.	16	6,000	Southern Pacific R. R. Co. (Calif.)	San Francisco, Calif.	65 Market Street.
28	Tow.	6	400	Baltimore & Ohio R. R. Co. (Md.)	Baltimore, Md.	Baltimore and Charles Streets.
29	Tow.	6	150	Harlem River Tow Boat Line (N. Y.)	New York, N. Y.	Foot East One Hundred and Third Street.
30	Fer.	6	450	Kensington & New Jersey Ferry Co. (Pa.)	Philadelphia, (Pa.)	Broad Street Station.
31	Fsh.	20	550	Portland Trawling Co. (Me.)	New York, N. Y.	1 Fulton Fish Market.
32	Pas.	71	2,500	United Fruit S. S. Corporation (Del.)	do.	17 Battery Place.
33	Tow.	3	90	Wheeling Steel Corporation (Del.)	Pittsburgh, Pa.	1124 Market Street, Wheeling, W. Va.
34	Tow.	5	160	Knappton Towboat Co. (Wash.)	Astoria, Oreg.	Foot Fourteenth Street.
35	Frt.	31	1,150	Pillsbury & Curtis (Calif.)	San Francisco, Calif.	251 California Street.
36	Tow.	5	180	Ralph W. Jax	Toledo, Ohio.	1735 Summit Street.
37	Tow.	4	125	Tugboat Coral Co. (Del.)	Philadelphia, Pa.	111 Walnut Street.
38	Frt.	26	1,350	Nicholson Universal Steamship Co. (Del.)	Wilmington, Del.	501 Coe Terminal Building, Detroit, Mich.
39	Frt.†	30	1,200	Alaska S. S. Co. (Nev.)	New York, N. Y.	120 Broadway.
40	Tow.	15	800	Inland Waterways Corporation (Ala.)	Mobile, Ala.	320 Maber Building.
41	Tow.	9	225	Southern Transportation Co. (N. J.)	Philadelphia, Pa.	Commercial Trust Building.
42	Pas.†	60	1,200	Panama Mail S. S. Co. (Del.)	San Francisco, Calif.	2 Pine Street.
43	Fsh.	4	110	Arthur Wilson	Erie, Pa.	1838 East Lake Road.
44	Tow.	6	160	Ross Towboat Co. (Mass.)	Boston, Mass.	28 T Wharf.
45	Frt.	31	2,500	A. H. Bull S. S. Co. (N. J.)	New York, N. Y.	115 Broad Street.
46	Frb.	12	600	City of New York	do.	Municipal Building.
47	Frt.	25	2,000	Pittsburgh S. S. Co. (W. Va.)	Duluth, Minn.	Wolvin Building.
48	Tow.	8	700	Lehigh Valley R. R. Co. (N. J.)	New York, N. Y.	143 Liberty Street.
49	Tow.	7	600	Delaware, Lackawanna & Western R. R. Co. (Pa.)	do.	90 West Street.
50	Frt.	34	1,300	Eastern S. S. Lines (Me.)	Boston, Mass.	India Wharf.
51	Frt.	31	1,250	Ore Steamship Corporation (Del.)	New York, N. Y.	25 Broadway.
52	Pas.	12	625	W. G. Coyle & Co. (La.)	New Orleans, La.	Fere Marquette Building.
53	Tow.	28	300	Standard Oil Co. of Louisiana (La.)	Baton Rouge, La.	Box 629.
54	Frt.	46	2,500	United States Shipping Board	San Francisco, Calif.	369 Pine Street.
55	Frt.	26	1,400	Walter Cummings	New York, N. Y.	406 Eighth Avenue.
56	Frt.†	34	1,500	New York & Porto Rico S. S. Co. (Me.)	do.	Foot Wall Street.
57	Drg.†	39	2,000	Arundel Corporation (Md.)	Baltimore, Md.	Pier 2 East Pratt Street.
58	Frt.†	21	1,250	Pillsbury & Curtis (Calif.)	San Francisco, Calif.	351 California Street.
59	Frt.†	28	293	Thames River Line (Del.)	New York, N. Y.	Pier 32, East River.

15 Formerly { a German st. s. Admiral Von Tirpita.
 b st. s. Philip.
 c st. s. Governor Forbes.
 d Norwegian st. s. Governor Forbes.
 e st. s. Governor Forbes
 f st. s. Caldas.

16 Formerly st. s. Dragoman.
 17 Formerly st. s. Cornucopia.

18 Formerly st. s. { a C. O. Clarke.
 b New York Central No. 2.
 c A. W. Whitman.

19 Formerly st. p. { a Bob Lee, Jr.
 b Corons.

20 Formerly U. S. Engineers st. s. Corozal.
 * Sold to General Color & Chemical Co., 201 Devonshire Street, Boston, Mass., but not yet redocumented.

Steam Vessels

Line No.	Official No.	Signal letters	Rig	Name of vessel	Tonnage		Dimensions			When built	Where built
					Gross	Net	Length	Breadth	Depth		
1	24664		St. s.	¹ Cortland	80	40	87.1	19.6	10.0	1868	Brooklyn, N. Y.
2	161077		St. s.	² Cortland	48	33	58.2	17.3	6.6	1895	Buffalo, N. Y.
3	200479		St. s.	³ Corvus	4,551	3,451	416.0	50.0	24.0	1903	West Bay City, Mich.
4	222482		St. s.	Coryell	12	8	40.3	10.2	4.5	1889	East Boston, Mass.
5	126741	KJNP	St. s.	⁴ COSTA RICA	1,783	1,166	221.5	36.0	19.3	1891	Chester, Pa.
6	218428	LRTP	St. s.	COSTIGAN	6,126	3,800	400.7	54.2	30.4	1919	Harriman, Pa.
7	218760	LSMO	St. s.	COTATI	5,963	4,385	402.6	53.0	32.0	1919	Oakland, Calif.
8	218145	LHFT	St. s.	⁵ Cottonova	1,113	653	190.0	43.0	15.4	1917	St. Helens, Oreg.
9	217423	LPJQ	St. s.	COTTONWOOD	2,450	1,485	253.4	43.7	24.5	1918	Ecorse, Mich.
10	206926		St. s.	COURTNEY L.	48	33	61.0	16.0	8.0	1909	do.
11	217774	LQJN	St. s.	COVALT	2,450	1,485	253.4	43.7	24.5	1919	do.
12	217810	LQNB	St. s.	COVENA	2,372	1,413	253.4	43.7	24.5	1919	do.
13	214769		St. w.	Cowlitz	99	72	109.2	26.6	4.8	1917	Portland, Oreg.
14	214914		St. s.	COXTON	548	373	118.3	32.2	14.6	1917	Elizabethport, N. J.
15	218873	LSRJ	St. s.	⁶ COYA	4,954	3,074	380.2	53.1	27.0	1919	Tacoma, Wash.
16	217939	LQVG	St. s.	Craftsman	358	197	126.0	29.9	13.7	1919	Solomons, Md.
17	218333	LRQH	St. s.	CRAIGSMERE	2,496	1,486	253.4	43.6	25.1	1919	Ashtabula, Ohio
18	217024	LNFS	St. s.	CRANENEST	2,292	1,367	253.5	43.8	20.4	1918	Ecorse, Mich.
19	202704		St. s.	CRANFORD	1,197	814	191.4	44.0	15.8	1905	Wilmington, Del.
20	219203	LTPJ	St. s.	CRANFORD	6,527	4,049	393.7	55.1	31.4	1919	Wilmington, N. C.
21	216727	LMJW	St. s.	⁷ CRAWL KEYS	2,308	1,378	253.5	43.8	20.4	1918	Ecorse, Mich.
22	200217		St. s.	⁸ Credenda	34	23	57.0	16.5	6.4	1903	Paulsboro, N. J.
23	91027		St. w.	⁹ Creighton	166	166	132.0	21.0	3.5	1877	Point Harmar, Ohio.
24	204256	KWDR	St. s.	CREOLE	6,362	3,849	407.0	53.0	26.7	1907	Quincy, Mass.
25	216468	LKWG	St. s.	¹⁰ Creole	333	47	126.3	28.2	14.3	1918	Madisonville, La.
26	26340		St. s.	¹¹ Crescent	186	128	114.0	28.0	7.0	1901	Albany, N. Y.
27	136522		St. s.	¹² Crescent	137	93	91.4	17.7	9.6	1895	Buffalo, N. Y.
28	207404		St. s.	CHESCENT	385	297	135.0	34.0	9.6	1910	do.
29	127176		St. s.	CHESCENT CITY	4,109	3,052	406.0	48.2	24.0	1897	Chicago, Ill.
30	92362		St. s.	¹³ Cresco	90	45	84.0	20.4	8.0	1891	Berkley, Va.
31	208553	LBVJ	St. s.	CREST	244	113	114.3	22.5	11.6	1911	Quincy, Mass.
32	204587		St. s.	CRETE	6,030	4,605	480.0	52.0	30.0	1907	Lorain, Ohio.
33	211044	LCTR	St. s.	CRICKET	1,136	773	210.0	41.0	15.4	1913	Alameda, Calif.
34	219103	LTJF	St. s.	CRIPPLE CREEK	6,320	4,668	402.6	54.8	32.1	1919	Seattle, Wash.
35	200448	LSRQ	St. s.	CRISFIELD	236	160	110.5	24.1	12.6	1903	Sparrows Point, Md.
36	145934	KRSV	St. s.	¹⁴ Cristobal	9,604	7,026	489.5	58.0	28.9	1902	do.
37	96423		St. w.	¹⁵ Crockett	1,303	1,196	221.1	40.0	8.0	1898	Stockton, Calif.
38	212672	LDPS	St. s.	¹⁶ CROFTON HALL	5,378	3,322	405.2	52.1	27.9	1913	Port Glasgow, Scotland.
39	136677		St. s.	¹⁷ CROLONA	163	81	101.2	23.2	9.4	1898	Seattle, Wash.
40	150965		St. s.	¹⁸ Crowley No. 24	61	19	82.0	16.0	8.0	1902	Alameda, Calif.
41	202947		St. w.	Crown Hill	366	134	132.4	26.0	4.6	1908	Jeffersonville, Ind.
42	229075		St. w.	Crucible	283	213	146.3	27.9	5.1	1928	Crucible, Pa.
43	217637	LQOF	St. s.	¹⁹ CRUDOIL	1,370	760	242.5	36.9	19.7	1919	Violet, La.
44	223351		St. w.	Cruiser	237	161	136.0	28.6	4.8	1923	Elizabeth, Pa.
45	205311	KWQF	St. s.	²⁰ CRUSADER	204	199	122.3	25.0	14.0	1908	Camden, N. J.
46	221220	MORW	St. s.	CUBA	2,472	1,100	325.0	47.2	18.0	1921	Philadelphia, Pa.
47	220582	MBKG	St. s.	CULBERSON	5,453	3,395	410.0	54.4	27.2	1920	Los Angeles, Calif.
48	207368		St. s.	Cumberland	115	57	87.5	20.9	11.2	1910	Rockland, Me.
49	217495		St. s.	Cumberland	69	31	64.6	23.0	6.5	1919	Swanton, Vt.
50	219213	LTPV	St. s.	²¹ CUMBERLAND	2,598	1,615	251.0	43.6	26.1	1919	Cleveland, Ohio.
51	127113	KMNJ	St. s.	CURACAO	1,549	1,144	241.3	38.0	16.3	1895	Philadelphia, Pa.
52	210411	LVDQ	St. s.	CURLEW	408	209	139.4	25.2	14.2	1919	Savannah, Ga.
53	208114	LBRF	St. s.	CURRIER	4,711	2,869	370.0	52.1	27.0	1910	Quincy, Mass.
54	126696		St. s.	²² Curtis Bay	133	66	90.0	22.3	10.5	1890	Newburgh, N. Y.
55	217845		St. s.	Cutohogue	183	105	92.5	25.1	15.7	1918	Wilmington, Del.
56	219241	LTRD	St. s.	CUTTHUNK	3,545	2,174	324.0	46.2	25.0	1919	Newark, N. J.
57	201012		St. s.	²³ CUYLER ADAMS	5,057	3,768	474.0	52.0	29.0	1904	Lorain, Ohio.
58	218254	LRMW	St. s.	²⁴ CUZCO	5,496	3,443	410.5	54.3	27.2	1919	Long Beach, Calif.
59	205604		St. s.	Cygnus	59	40	66.5	15.8	7.2	1908	Indian River, Mich.
60	125900		St. p.	Cygnus	857	555	212.6	31.4	11.3	1881	Chester, Pa.

¹ Formerly st. s. Titan.

² Formerly st. s. Katharine T. Wilber.

³ Formerly st. s. J. L. Weeks.

⁴ Formerly st. s. Frank D. Stout.

⁵ Formerly st. s. Orcus.

⁶ Formerly st. s. ^a Credenda, ^b U. S. N. Credenda.

⁷ Formerly st. w. ^a Mink No. 2, ^b Clara Cavett.

⁸ Formerly st. s. O. A. Hermanson.

⁹ Formerly st. s. Ursula.

¹⁰ Formerly st. s. E. T. Douglass.

¹¹ Formerly st. s. Mercy B.

¹² Formerly st. s. Tremont.

Line No.	Service	Crew	Horsepower	Name of owner	Home port	Address of owner
1	Tow.†	4	110	Delaware, Lackawanna & Western R. R. Co. (Pa.)	New York, N. Y.	90 West Street.
2	Tow.†	5	110	William E. Bernard	Philadelphia, Pa.	Pier 75 North Wharves.
3	Frt.†	29	1,500	Interlake S. S. Co. (Ohio)	Cleveland, Ohio	Union Trust Building.
4	Pas.†	3	40	Leon Chappell	New London, Conn.	Groton, Conn.
5	Frt.†	34	700	Northern Fisheries (Wash.)	San Francisco, Calif.	141 Clay Street.
6	Frt.†	44	3,000	United States Shipping Board	Philadelphia, Pa.	Bourse Building.
7	Ref.†	40	2,800	do.	San Francisco, Calif.	369 Pine Street.
8	Pas.†	29	640	Southern Redwood Corporation (Del.)	do.	1 Drumm Street.
9	Frt.†	42	1,350	Davidson S. S. Co. (Minn.)	Duluth, Minn.	703 Board of Trade Building.
10	Fsh.†	5	55	Booth Fisheries Co. (Del.)	Chicago, Ill.	205 North Michigan Avenue.
11	Frt.†	23	1,350	Morton Salt Co. (Ill.)	do.	208 West Washington Street.
12	Frt.†	37	1,350	Hammond Lumber Co. (Del.)	San Francisco, Calif.	310 Sansome Street.
13	Tow.	5	350	Columbia River Navigation Co. (Oreg.)	Portland, Oreg.	Foot Belmont Street.
14	Frt.†	5	300	Lehigh Valley R. R. Co. (N. J.)	New York, N. Y.	143 Liberty Street.
15	Frt.†	39	2,300	Grace Steamship Co. (Del.)	Wilmington, Del.	Du Pont Building.
16	Tow.†	21	1,000	M. J. Dady Engineering & Contracting Co. (N. Y.)	New York, N. Y.	373 Fulton Street (B.).
17	Frt.†	36	1,250	M. & J. Tracy (N. Y.)	do.	1 Broadway
18	Frt.†	48	1,500	Joseph O'Boyle	do.	11 Moore Street.
19	Fer.†	7	1,600	Central R. R. Co. of New Jersey (N. J.)	do.	143 Liberty Street.
20	Frt.†	42	2,800	United States Shipping Board	Wilmington, N. C.	
21	Frt.†	48	1,500	Joseph O'Boyle	New York, N. Y.	11 Moore Street.
22	Tow.†	5	100	George F. Finnegan	do.	Coney Island, N. Y.
23	Tow.†	11	1,392	George E. Sutherland	Pittsburgh, Pa.	Charleston, W. Va.
24	Pas.†	140	7,600	Southern Pacific Co. (Ky.)	New York, N. Y.	Pier 49 North River.
25	Tow.†	12	800	Cary-Davis Tug & Barge Co. (Wash.)	Seattle, Wash.	Pier A.
26	Pas.†	8	250	Andrew H. Mills	New York, N. Y.	52 South Street.
27	Frt.†	4	103	Lotta L. Cowles	Buffalo, N. Y.	Tonawanda, N. Y.
28	Frt.†	5	200	Buffalo Gravel Corporation (N. Y.)	do.	19 Hudson Street.
29	Frt.†	31	1,600	Nicholson Universal S. S. Co. (Del.)	Wilmington, Del.	Detroit, Mich.
30	Tow.†	6	150	Schuylkill Transportation Co. (Del.)	Philadelphia, Pa.	131 South Fourth Street.
31	Cod.†	18	450	Bay State Fishing Co. (Mass.)	Boston, Mass.	South Boston, Mass.
32	Frt.†	32	1,600	Interlake S. S. Co. (Ohio)	Cleveland, Ohio	Union Trust Building.
33	Frt.†	25	950	Cricket Shipping Co. (Calif.)	San Francisco, Calif.	244 California Street.
34	Frt.†	42	2,500	United States Shipping Board	Seattle, Wash.	841 Railroad Avenue South.
35	Tow.	16	604	New York, Philadelphia & Norfolk R. R. Co. (Va.)	Cape Charles, Va.	
36	Pas.	126	4,000	Panama R. R. Co. (N. Y.)	New York, N. Y.	24 State Street.
37	Frt.	14	500	Bay Transport Co. (Calif.)	San Francisco, Calif.	Pier 38.
38	Frt.	37	3,000	Isthmian S. S. Co. (Del.)	New York, N. Y.	50 Trinity Place.
39	Tow.	6	486	California & Hawaiian Sugar Refining Corporation (Calif.)	San Francisco, Calif.	220 California Street.
40	Tow.	5	200	Crowley Launch & Tugboat Co. (Calif.)	do.	Mission Street Wharf.
41	Tow.	12	100	J. W. Menke	Cincinnati, Ohio	17 Vine Street.
42	Tow.	17	600	Crucible Fuel Co. (Del.)	Pittsburgh, Pa.	Oliver Building.
43	Tnk.	22	1,000	Allied Oil Transport Co. (Ohio)	Cleveland, Ohio	Guaranty Building.
44	Tow.	8	617	Pittsburgh Coal Co. (Pa.)	Pittsburgh, Pa.	1730 Straus Building.
45	Tow.	13	500	Pringle Barge Line Co. (Ohio)	Cleveland, Ohio	Rockefeller Building.
46	Frt.	54	3,600	Peninsular & Occidental Steamship Co. (Conn.)	New Haven, Conn.	205 Church Street.
47	Frt.	40	3,500	United States Shipping Board	Los Angeles, Calif.	
48	Tow.	6	500	Central Wharf Towboat Co.	Portland, Me.	Central Wharf.
49	Pas.	2	60	Plattsburg-Grand Isle Ferry Co. (N. Y.)	Rouses Point, N. Y.	Plattsburgh, N. Y.
50	Frt.	34	1,500	Eastern Steamship Lines (Me.)	Portsmouth, N. H.	India Wharf, Boston, Mass.
51	Frt.	29	1,050	Pacific Steamship Co. (Me.)	Seattle, Wash.	1519 Railroad Avenue South.
52	Cod	20	500	Portland Trawling Co. (Me.)	New York, N. Y.	1 Fulton Fish Market.
53	Tnk.	38	2,100	Gulf Refining Co. (Tex.)	Port Arthur, Tex.	Dock 29.
54	Tow.	6	60	Curtis Bay Towing Co. (Md.)	Baltimore, Md.	1600 Continental Building.
55	Tow.	6	250	Long Island R. R. Co. (N. Y.)	New York, N. Y.	Pennsylvania Station.
56	Frt.	37	1,500	United States Shipping Board	Newark, N. J.	Kearny, N. J.
57	Frt.	30	1,600	Globe Steamship Co. (Minn.)	Duluth, Minn.	800 Alworth Building.
58	Frt.	45	2,800	Grace Steamship Co. (Del.)	New York, N. Y.	10 Hanover Square.
59	Pas.	3	65	Charles A. Armstrong	Detroit, Mich.	7322 East Jefferson Avenue.
60	Frt.	21	900	Iron Steamboat Co. of New Jersey (N. J.)	New York, N. Y.	Pier 1, North River.

† Formerly st. w. H. J. Corcoran.

† Formerly British st. s. Crofton Hall.

† Formerly st. s. Ernest A. Hamill.

† Formerly st. s. Priscilla.

† Formerly st. s. Panoll.

† (a) Sarah E. McWilliams.

† (b) Resolute.

† (c) Julia C. Moran.

† Formerly st. s. Bartholomew.

† (a) Chauncey.

† Formerly st. s. (b) New York Central, No. 2.

† (c) Gerard H. Keller, jr

† Formerly st. s. Sahara.

† Formerly st. s. West Kaseon.

Steam Vessels

Line No.	Official No.	Signal letters	Rig	Name of vessel	Tonnage		Dimensions			When built	Where built
					Gross	Net	Length	Breadth	Depth		
1	200414		St. s.	¹ CYGNUS.....△	4,725	3,303	416.0	50.0	28.0	1903	Lorain, Ohio.....
2	126618		St. s.	² Cynthia.....	34	16	55.8	15.8	6.9	1890	Baltimore, Md.....
3	125994		St. s.	³ Cynthia No. 2.....	108	54	92.4	19.5	9.0	1882	Philadelphia, Pa.....
4	127162		St. s.	Cypher.....	31	21	53.3	16.2	6.6	1896	South Boston, Mass.....
5	214399		St. w.	⁴ Cypress.....	98	57	105.3	24.3	3.5	1916	St. Martinville, La.....
6	157257		St. w.	D. A. Nisbet.....	64	64	106.8	20.9	3.7	1859	Evansville, Ind.....
7	27665		St. s.	⁵ D. E. CALLENDER.....+	3,522	2,178	371.0	45.0	22.7	1895	Cleveland, Ohio.....
8	217629	LQBV	St. s.	⁶ D. F. McAllister.....	207	141	102.6	25.5		1919	Sharptown, Md.....
9	214147		St. s.	D. G. KERR.....△	7,766	6,026	580.0	60.0	32.0	1916	Lorain, Ohio.....
10	214333	LGHC	St. s.	D. G. SCOFIELD.....□+△	7,074	4,323	439.5	58.0	31.2	1916	San Francisco, Calif.....
11	85696		St. s.	⁷ D. J. Conroy.....	48	24	75.0	17.0	8.0	1881	Bordentown, N. J.....
12	215878	LJMK	St. s.	⁸ D. J. MORAN.....□○	6,669	4,091	429.3	50.2	31.4	1918	Chester, Pa.....
13	221308		St. w.	D. M. Armstrong.....	103	103	120.6	29.5	3.4	1921	Memphis, Tenn.....
14	214599		St. s.	D. M. CLEMSON.....△	7,728	6,020	580.0	60.0	32.0	1916	Lorain, Ohio.....
15	203979		St. s.	⁹ D. O. MILLS.....△	6,598	4,850	532.0	58.2	32.0	1907	Ecorse, Mich.....
16	27687		St. s.	¹⁰ D. P. Perry.....	37	29	74.8	14.4	5.6	1902	Manitowoc, Wis.....
17	220929		St. s.	D. R. Bostic.....	9	6	46.6	12.0	3.4	1920	Wilmington, N. C.....
18	216255		St. s.	¹¹ D. R. Morley.....	550	328	175.0	30.5	12.0	1918	Marine City, Mich.....
19	225293		St. w.	¹² D. R. WELLES.....□	558	404	170.7	38.8	6.8	1926	Ambridge, Pa.....
20	205762		St. w.	D. T. Lane.....	135	135	141.3	29.0	4.3	1908	Dana, W. Va.....
21	228502		St. s.	Dad Ludwig.....	32	22	56.2	15.5	7.1	1927	Michigan City, Ind.....
22	157014		St. s.	Daisy.....	33	16	60.1	13.4	5.4	1880	New Orleans, La.....
23	205082	KWFO	St. s.	Daisy.....	679	379	175.0	38.7	14.0	1908	Bandon, Oreg.....
24	203747	KVSF	St. s.	Daisy Freeman.....	613	436	173.5	38.6	13.3	1906	Fairhaven, Calif.....
25	209430	LCGJ	St. s.	Daisy Gadsby.....	818	478	189.5	41.1	14.3	1911	Hoquiam, Wash.....
26	222719	MDWF	St. s.	Daisy Gray.....	1,187	655	216.2	43.3	15.5	1922	Portland, Oreg.....
27	214266	LGDQ	St. s.	Daisy Matthews.....	943	513	204.8	42.1	14.2	1916	Hoquiam, Wash.....
28	210763	LCQR	St. s.	DAKOTAN.....□△	6,537	4,039	407.7	63.7	28.1	1912	Sparrows Point, Md.....
29	218514	LSBD	St. s.	¹³ Dalzellece.....	177	30	95.3	24.7	12.2	1919	Green Bay, Wis.....
30	219820		St. s.	¹⁴ Dalzelle.....	173	87	94.3	25.2	12.2	1920	New York, N. Y.....
31	219102	LJND	St. s.	¹⁵ Dalzellide.....	176	29	95.5	24.7	12.2	1919	Manitowoc, Wis.....
32	3916		St. s.	¹⁶ Dalzelle.....	125	85	87.5	22.4	10.3	1902	Tottenville, N. Y.....
33	220494	MBHF	St. s.	¹⁷ Dalzellite.....	176	29	94.0	24.6	12.0	1920	Boston Harbor, Mich.....
34	127188		St. w.	¹⁸ DAN QUINN.....	166	166	135.3	30.0	5.0	1897	Dubuque, Iowa.....
35	220793	MFPB	St. s.	DAN F. HANLON.....□+	1,434	791	240.0	40.0	15.0	1920	Brunswick, Ga.....
36	204110	KWCL	St. s.	¹⁹ Daniel Kern.....□○	297	112	153.2	26.0	11.5	1879	Baltimore, Md.....
37	92332		St. s.	²⁰ Daniel McCarren.....	38	26	56.6	15.7	8.3	1891	Brooklyn, N. Y.....
38	219155	LTMG	St. s.	²¹ DANIEL WEBSTER.....□+	8,289	6,147	439.6	60.2	33.7	1919	Gloucester City, N. J.....
39	204416		St. s.	DANIEL WILLARD.....	4,253	3,295	350.0	46.0	30.9	1907	Buffalo, N. Y.....
40	226078		St. s.	DANIEL A. MACCOR- MACK.....+	756	514	164.8	40.8	15.0	1926	Quincy, Mass.....
41	203507		St. s.	DANIEL J. MORRELL.....+△	7,239	5,419	580.0	58.0	27.4	1906	West Bay City, Mich.....
42	85763		St. s.	²² Daniel R. Roe.....	50	34	67.7	17.4	8.1	1882	Tottenville, N. Y.....
43	150480		St. s.	²³ Daniel W. Mack.....	48	24	69.0	17.7	7.9	1889	Brooklyn, N. Y.....
44	219262	LTSH	St. s.	DANNEDAIKE.....□+○	4,310	2,520	340.1	49.2	27.1	1919	Baltimore, Md.....
45	157535		St. w.	Darling.....	78	78	102.0	22.3	4.0	1899	Parkersburg, W. Va.....
46	157548		St. p.	Dartmouth.....	420	353	126.0	27.0	11.3	1899	East Boston, Mass.....
47	150535		St. s.	²⁴ Dauntless.....	97	66	78.0	20.3	9.6	1891	Boston, Mass.....
48	157353		St. w.	Dauntless.....	791	575	190.5	36.5	8.0	1892	San Francisco, Calif.....
49	157637	LHVS	St. s.	Dauntless.....	123	83	97.2	22.0	10.5	1901	Baltimore, Md.....
50	130426		St. s.	²⁵ Dauntless No. 2.....	87	43	82.2	19.5	9.5	1889	Millford, Del.....
51	96030		St. s.	²⁶ Dauntless No. 4.....	54	37	71.0	17.6	7.0	1889	Tottenville, N. Y.....
52	212588		St. s.	²⁷ Dauntless No. 5.....	68	46	61.7	18.2	8.5	1914	Ferrysburg, Mich.....
53	215571	LHIS	St. s.	²⁸ Dauntless No. 6.....	148	100	113.5	21.2	9.3	1884	Philadelphia, Pa.....
54	130795	KNSF	St. s.	²⁹ DAUNTLESS No. 7.....	157	84	98.1	22.0	10.1	1898	do.....
55	110787		St. s.	³⁰ DAUNTLESS No. 8.....	199	99	121.6	26.4	11.2	1888	Newburgh, N. Y.....
56	210507	LCNQ	St. s.	Davenport.....	911	625	200.1	40.0	14.5	1912	North Bend, Oreg.....
57	219643	LVRQ	St. s.	DAVENPORT.....□+○	5,491	3,370	400.7	54.2	30.4	1920	Harriman, Pa.....
58	204795		St. s.	David Gibb.....	31	20	52.0	12.6	5.6	1907	Charleston, S. C.....
59	221427	MCWK	St. s.	DAVID MCKELVY.....□○	6,820	4,242	430.0	59.2	33.4	1921	Chester, Pa.....
60	203258		St. w.	David Swain.....	146	92	136.6	26.0	4.5	1906	Stillwater, Minn.....

¹ Formerly st. s. Joseph O. Gilchrist.

² Formerly U. S. S. st. s. Thistle.

³ Formerly st. w. F. Hilde Burdin.

(a) Yale.

⁴ Formerly st. s. Charlotte Gravaet Breitung.

(c) T. K. Maher.

⁵ Formerly st. s. William M. Mills.

⁶ Formerly st. s. General G. Mott.

⁷ Formerly st. s. Chester Sun.

⁸ Formerly st. s. York.

⁹ Formerly st. s. Pierce McLouth.

¹⁰ Formerly st. w. City of Pittsburgh.

¹¹ Formerly st. s. Vanguard.

¹² Formerly st. s. Helmsman.

¹³ Formerly st. s. Setter.

¹⁴ Formerly st. s. Bouker.

¹⁵ Formerly st. s. Badger.

¹⁶ Formerly st. w. Chas. H. Organ.

¹⁷ Formerly U. S. L. H. Vessel Manzanita.

¹⁸ Formerly st. s. Meta.

¹⁹ Formerly st. s. Wissahickon.

(a) Glen Cove.

²⁰ Formerly st. s. (b) John A. Meseck.

Line No.	Service	Crew	Horsepower	Name of owner	Home port	Address of owner
1	Frt.	29	1,500	Interlake Steamship Co. (Ohio)	Cleveland, Ohio	Union Trust Building.
2	Tow.	4	113	Vivian Phillips	Baltimore, Md.	Foot Caroline Street.
3	Tow.	7	500	Atlantic Towing Co. (Del.)	Savannah, Ga.	223 East Bay Street.
4	Frt.	4	125	Island Fertilizer Co. (N. J.)	Philadelphia, Pa.	Tennessee Avenue and Boulevard, Atlantic City, N. J.
5	Tow.	16	85	John C. Webb & Sons	Mobile, Ala.	Demopolis, Ala.
6	Tow.	12	135	Ohio and Mississippi Transit Co. (Del.)	Evansville, Ind.	5 Northwest Riverside Drive
7	Frt.	27	1,200	Morrow S. S. Co. (Ohio)	Cleveland, Ohio	Western Reserve Building.
8	Tow.	6	500	McAllister Towing & Transportation Co. (N. Y.)	New York, N. Y.	24 State Street.
9	Frt.	30	2,000	Pittsburgh Steamship Co. (W. Va.)	Duluth, Minn.	Wolvyn Building.
10	Tnk.	40	3,300	Standard Oil Co. of California (Calif.)	San Francisco, Calif.	225 Bush Street.
11	Tow.	5	100	David J. Conroy (Del.)	New York, N. Y.	One hundred and fifty-second Street and Harlem River.
12	Tnk.	37	2,500	Continental S. S. Co. (Del.)	do.	Baltimore, Md.
13	Tow.	8	500	Greenville Gravel Co. (Tenn.)	Memphis, Tenn.	269 Walnut Street.
14	Frt.	31	2,000	Pittsburgh Steamship Co. (W. Va.)	Duluth, Minn.	Wolvyn Building.
15	Frt.	32	1,800	Interlake Steamship Co. (Ohio)	Cleveland, Ohio	Union Trust Building.
16	Pas.	4	130	Arnold Transit Co. (Mich.)	Marquette, Mich.	Mackinaw Island, Mich.
17	Frt.	2	20	W. A. Bordeaux	Wilmington, N. C.	904 South Third Street.
18	Frt.	10	450	Allan F. Morley	Detroit, Mich.	839 Hazelwood Avenue.
19	Tow.	31	1,400	Standard Oil Co. of Louisiana (La.)	Baton Rouge, La.	Box 629.
20	Tow.	18	500	Hatfield Campbell's Creek Coal Co. (Ohio)	Cincinnati, Ohio	Union Trust Building.
21	Tow.	5	85	Robert C. Ludwig	Chicago, Ill.	Michigan City, Ind.
22	Frt.	7	60	Springfield Lumber Co. (La.)	New Orleans, La.	Springfield, La.
23	Frt.	20	375	South Coast S. S. Co. (Calif.)	San Francisco, Calif.	Pier 17.
24	Frt.	22	425	W. S. Scammell (Trustee)	do.	73 Steuart Street.
25	Frt.	20	550	S. S. Freeman	do.	1 Drumm Street.
26	Frt.	21	750	do.	do.	Do.
27	Frt.	20	650	do.	do.	Do.
28	Frt.	41	4,000	American-Hawaiian Steamship Co. (N. J.)	New York, N. Y.	10 Bridge Street.
29	Tow.	7	650	Fred B. Dalzell, jr.	do.	24 State Street.
30	Tow.	13	700	Fred B. Dalzell	do.	Do.
31	Tow.	8	450	do.	do.	Do.
32	Tow.	6	200	do.	do.	Do.
33	Tow.	8	700	do.	do.	Do.
34	Tow.	14	438	Patton-Tully Transportation Co. (Tenn.)	Memphis, Tenn.	Foot Keel Avenue.
35	Frt.	29	1,400	Johannes Ramselius	San Francisco, Calif.	112 Market Street.
36	Tow.	10	750	Bellingham Tug & Barge Co. (Wash.)	Seattle, Wash.	Bellingham, Wash.
37	Tow.	5	160	McCarren Towing Line (N. J.)	Newark, N. J.	719 Lake Street.
38	Frt.	43	3,290	United States Shipping Board	Philadelphia, Pa.	Bourse Building.
39	Frt.	27	1,754	Great Lakes Transit Corporation (N. Y.)	Buffalo, N. Y.	223 Erie Street.
40	Fer.	7	1,100	City of Boston (Mass.)	Boston, Mass.	City Hall.
41	Frt.	32	2,000	Cambria Steamship Co. (Del.)	Cleveland, Ohio	Union Trust Building.
42	Tow.	4	200	Daniel Roe Towing & Transportation Co. (N. J.)	New York, N. Y.	1 Broadway.
43	Tow.	5	75	East River Towing Co. (N. Y.)	do.	17 Battery Place.
44	Tnk.	30	1,800	Dannedalke Shipping Co. (Del.)	Philadelphia, Pa.	260 South Broad Street.
45	Tow.	13	350	Baker Tow Boat Co. (Ala.)	Mobile, Ala.	Tuscaloosa, Ala.
46	Fer.	4	425	Boston, Revere Beach & Lynn R. R. (Mass.)	Boston, Mass.	Rowes Wharf.
47	Frt.	9	300	Dauntless Towing Line (N. J.)	New York, N. Y.	11 Moore Street.
48	Frt.	16	350	Bay Transport Co. (Calif.)	San Francisco, Calif.	Pier 1.
49	Tow.	9	300	Wood Towing Corporation (Va.)	Norfolk, Va.	Roanoke Dock.
50	Tow.	6	300	Coastwise Transportation Corporation (Me.)	New York, N. Y.	11 Moore Street.
51	Tow.	6	275	Dauntless Towing Line (N. J.)	do.	15 Moore Street.
52	Tow.	6	250	Port Jefferson Transportation Co. (Del.)	do.	11 Moore Street.
53	Tow.	10	387	Coastwise Transportation Line (Del.)	do.	15 Moore Street.
54	Tow.	11	600	Flushing Transportation Co. (Del.)	do.	11 Moore Street.
55	Tow.	12	600	Hartford River Transportation Lines (Del.)	do.	15 Moore Street.
56	Frt.	23	825	J. O. Davenport	San Francisco, Calif.	16 California Street.
57	Frt. f	41	3,000	United States Shipping Board	Philadelphia, Pa.	Bourse Building.
58	Tow.	3	65	North State Lumber Co. (N. C.)	Charleston, S. C.	
59	Tnk.	37	2,800	Tide Water Oil Co. (N. J.)	New York, N. Y.	Whitehall Building.
60	Pas.	10	450	Royal Route Co. (La.)	Baton Rouge, La.	Vicksburg, Miss.

¹ Formerly st. s. ^a Pearl.
^b S. O. Co. No. 10.
^c Pearl.
² Formerly st. s. ^a Piscataqua.
^b U. S. E. F. C. -A. I. S. O. No. 4.
³ Formerly st. s. ^a Nathaniel P. Doane.
^b H. A. Baxter.
⁴ Formerly st. s. ^a H. B. Rawson.
^b Phillip T. Dodge.
^c Eugene F. Moran.
^d Schenectady.

⁵ Formerly st. s. ^a Maryland police boat Gov. P. F. Thoma.
^b Mary W. Potter.
^c National.
⁶ Formerly st. s. ^a S. O. Co. No. 2.
^b S. T. Co. No. 2.
^c Socony 2.
^d Robert H. Rathbun.
⁷ Formerly st. s. ^a Shawanese.
^b Westmoreland.

Steam Vessels

Line No.	Official No.	Signal letters	Rig	Name of vessel	Tonnage		Dimensions			When built	Where built
					Gross	Net	Length	Breadth	Depth		
1	157349		St. s.	David A. Boody	93	63	93.8	23.6	8.6	1892	Noank, Conn.
2	6930		St. s.	David K. Phillips	116	73	125.6	18.6	10.0	1877	Damariscotta, Me.
3	203927		St. s.	DAVID M. WEIR. +△	6,611	5,049	540.0	56.0	31.0	1907	Superior, Wis.
4	204238		St. s.	DAVID P. THOMPSON. ⊕	7,612	5,851	554.0	58.2	33.0	1907	Ecorse, Mich.
5	202931		St. s.	DAVID Z. NORTON. +△	5,667	4,250	480.0	52.0	30.0	1906	Cleveland, Ohio
6	157473		St. s.	Dawn	23	9	54.6	17.3	5.6	1897	Scranton, Miss.
7	212284		St. s.	Dawn	70	48	55.0	19.5	3.2	1914	Houghton, Wash.
8	228096		St. s.	Dayton	299	135	103.1	32.2	14.0	1928	Camden, N. J.
9	219012	LTDR	St. s.	DEAN EMERY. □⊕	6,664	4,148	429.3	59.2	31.4	1919	Chester, Pa.
10	218820	LSPW	St. s.	DE BARDELEBEN. +⊕	429	203	142.0	27.7	14.8	1919	Elizabeth, N. J.
11	157583		St. w.	Decatur No. 1	48	48	108.0	19.6	2.7	1900	Decatur, Ala.
12	218312	LRPS	St. s.	DEER LODGE. □+⊕	6,187	3,832	409.8	54.2	27.7	1919	Portland, Ore.
13	219134	LTKH	St. s.	DEFACIO. □+⊕	4,800	2,999	386.8	52.2	27.4	1919	Arlington, N. Y.
14	157436		St. s.	DEFENDER	87	59	85.3	18.0	8.9	1895	Baltimore, Md.
15	157587		St. s.	Defender	25	17	63.2	16.2	5.8	1900	Tacoma, Wash.
16	206069		St. s.	Defender	48	33	64.0	16.0	6.2	1904	Astoria, Ore.
17	212755		St. s.	De Grasse	22	15	43.0	13.5	6.0	1919	Buffalo, N. Y.
18	219598		St. s.	DELANCO	183	92	93.9	24.0	12.0	1920	New Orleans, La.
19	219770	LWBV	St. s.	DELAROF. □+	6,021	3,842	402.5	53.0	32.0	1920	Baypoint, Calif.
20	203811	KVTD	St. s.	DELAWARE. +	1,907	1,322	250.5	40.0	25.0	1907	Wilmington, Del.
21	223616		St. s.	DELAWARE	95	46	71.0	20.1	11.2	1924	Cleveland, Ohio
22	219454	LVGN	St. s.	DELAWARE RIVER. □+	2,608	1,612	251.0	43.6	28.1	1919	Wyandotte, Mich.
23	221893	MDJT	St. s.	DELAWARE SUN. □+⊕	8,964	5,617	480.5	66.0	36.8	1922	Chester, Pa.
24	215963	LJPV	St. s.	DELECTO. □⊕	4,078	2,414	341.0	48.2	24.5	1918	Alameda, Calif.
25	218811	LSPN	St. s.	DELFINA. □+⊕	3,480	2,060	320.7	46.0	24.4	1919	Oakland, Calif.
26	218980	LTCJ	St. s.	DELISLE. □+⊕	3,478	2,064	320.7	46.0	24.4	1919	do.
27	157556		St. s.	Della	55	37	74.0	18.6	7.5	1902	Scranton, Miss.
28	157568	KQGF	St. s.	DELMAR	204	138	122.3	28.9	11.7	1900	Newburgh, N. Y.
29	212768		St. s.	Delmer T.	11	8	32.4	10.9	3.3	1914	Port Clinton, Ohio
30	116786		St. s.	DELOS W. COOKE	3,398	2,067	326.5	44.0	29.3	1897	Buffalo, N. Y.
31	202463		St. w.	Delta	293	237	120.3	26.0	4.4	1905	St. Michael, Alaska
32	225874		St. w.	DELTA KING. □	1,837	1,318	250.0	58.0	11.5	1926	Stockton, Calif.
33	225875		St. w.	DELTA QUEEN. □	1,837	1,318	250.0	58.0	11.5	1926	do.
34	206292		St. s.	DELUGE	313	212	115.0	28.0	14.0	1911	Baltimore, Md.
35	223667	MFJQ	St. s.	DELUGE. □+	370	177	125.7	29.0	14.6	1923	New Orleans, La.
36	215822	LJHK	St. s.	DEMOCRACY. □+	4,673	2,970	377.0	52.0	26.8	1917	Shooters Island, N. Y.
37	220331		St. s.	DEMOPOLIS. □⊕	267	181	140.0	24.0	8.0	1920	Jeffersonville, Ind.
38	220759	MBSK	St. s.	DENALI. □+⊕	3,432	2,164	320.7	46.0	24.4	1920	Oakland, Calif.
39	206152		St. s.	DENMARK. +△	5,445	4,434	440.0	56.0	28.0	1909	Toledo, Ohio
40	220449	MBGD	St. s.	DEPERE. □+⊕	3,475	2,063	320.7	46.0	24.4	1920	Oakland, Calif.
41	220599	MBKT	St. s.	DERBLAY. □+⊕	3,475	2,065	320.7	46.0	24.4	1920	do.
42	218639	LSFR	St. s.	DERBYLINE. □⊕	6,852	4,239	435.0	56.0	32.0	1919	Alameda, Calif.
43	218888	LSTH	St. s.	DEROCHE. □+⊕	7,058	4,349	435.0	56.0	32.0	1919	do.
44	219906		St. s.	Derrick Boat No. 7	48	27	96.0	17.6	9.0	1910	Syracuse, N. Y.
45	157216		St. s.	Despatch	127	71	93.5	28.0	8.0	1888	South Amboy, N. J.
46	211786		St. s.	Despatch	195	133	100.5	29.7	9.8	1913	Milford, Del.
47	222391		St. w.	DESTREHAN. □+	371	242	133.9	32.0	5.4	1922	Charleston, W. Va.
48	201607		St. s.	DETROIT	2,220	1,487	296.0	64.1	18.1	1904	Ecorse, Mich.
49	215738		St. s.	DETROIT	65	32	68.7	17.0	11.0	1917	Cleveland, Ohio
50	219258	LTSC	St. s.	DETROIT WAYNE. □+	2,606	1,612	251.0	43.6	26.1	1919	Wyandotte, Mich.
51	229484		St. s.	DEVOE AND HAROLD	284	193	112.5	25.0	12.9	1930	Mariners Harbor, N. Y.
52	157544		St. w.	Dewey	30	26	68.0	20.6	3.0	1899	Portland, Fla.
53	211734	LDHF	St. s.	DE WITT CLINTON. □	3,899	2,246	320.2	48.1	19.0	1913	Wilmington, Del.
54	226363		St. p.	DIAMOND. □	91	56	75.2	20.0	5.4	1927	Errol, N. H.
55	226341		St. s.	Diamond	36	24	48.5	12.8	4.8	1928	Calumet, Mich.
56	207330		St. w.	Diamond O. □	442	340	151.0	27.3	6.8	1910	Portland, Ore.
57	226826		St. s.	Diamond S.	135	92	91.1	22.0	11.4	1892	Camden, N. J.
58	222664	MDVL	St. s.	DIAMOND S. No. 2	106	72	81.3	20.6	9.9	1919	Milford, Del.
59	225665		St. s.	DIAMOND S. No. 87	449	305	105.2	32.1	15.2	1926	Kearny, N. J.
60	225741		St. s.	DIAMOND S. No. 88	440	305	105.2	32.1	15.2	1926	do.
61	220007	LWMS	St. s.	DIAMOND CEMENT. +⊕	3,993	2,488	345.0	50.2	26.5	1920	Yokohama, Japan
62	217540	LPSR	St. s.	DIAMOND HEAD. □⊕	5,603	3,465	410.0	54.4	27.2	1918	San Pedro, Calif.
63	221907	MDKH	St. s.	DIANA DOLLAR. □+⊕	7,033	4,321	429.0	55.2	28.6	1921	Shanghai, China
64	226239		St. w.	Dick Williams	99	79	95.0	23.4	4.0	1927	Evansville, Ind.
65	222822	MFBS	St. s.	DICKENSON. □⊕	831	391	174.3	30.1	21.8	1923	Chester, Pa.

1 Formerly st. s. { a David K. Phillips.
b U. S. N. David K. Phillips.
c Sheldon Parks.
d Edward A. Uhrig.
e Formerly st. s. Wilpen.
f Formerly st. s. P. R. R. No. 162.
g Formerly st. s. Sunshine.

6 Formerly st. s. Bartheny.
7 Formerly st. s. { a Waterbury.
b Northern Star.
c Formerly st. s. Mohinks.
d Formerly st. s. Lake Tippah.
e Formerly st. s. Redondo.
f Formerly st. s. Starrucca.

Line No.	Service	Crew	Horsepower	Name of owner	Home port	Address of owner
1	Frt.	5	100	Charles B. Rodermond.....	New York, N. Y.	383 New York Avenue, Jersey City, N. J.
2	Fsh.	3	200	Reedville Oil & Guano Co. (Va.).....	Reedville, Va.	
3	Frt.	31	1,720	Producers S. S. Co. (Ohio).....	Cleveland, Ohio	Leader News Building.
4	Frt.	33	2,000	Pioneer Steamship Co. (Ohio).....	do	1508 Rockefeller Building.
5	Frt.	27	1,600	Columbia S. S. Co. (Ohio).....	do	Hanna Building.
6	Pas.	4	75	Mobile Towing & Wrecking Co. (Ala.).....	Mobile, Ala.	Foot Dauphin Street.
7	Pas.	2	120	King County (Wash.).....	Seattle, Wash.	County City Building.
8	Frt.	4	500	Pennsylvania R. R. Co. (Pa.).....	New York, N. Y.	Jersey City, N. J.
9	Tnk.†	42	2,800	Pan American Petroleum & Transport Co. (Del.).....	Los Angeles, Calif.	714 West Tenth Street.
10	Tow.	20	800	W. G. Coyle & Co. (La.).....	New Orleans, La.	Pere Marquette Building.
11	Mso.	11	180	American Oak Leather Co. (Ohio).....	Nashville, Tenn.	Decatur, Ala.
12	Frt.	32	2,500	United States Shipping Board.....	Portland, Oreg.	514 Spalding Building.
13	Frt.	24	2,500	American Sugar Transit Corporation (Del.).....	New York, N. Y.	117 Wall Street.
14	Tow.	6	250	Defender Corporation (N. Y.).....	Albany, N. Y.	Whitehall, N. Y.
15	Tow.	6	150	Pacific Tow Boat Co. (Wash.).....	Seattle, Wash.	3413 Iowa Avenue.
16	Tow.	4	200	Knappton Towboat Co. (Wash.).....	Astoria, Oreg.	Foot Fourteenth Street.
17	Tow.	3	50	St. Lawrence Power Co.	Ogdensburg, N. Y.	Massena, N. Y.
18	Tow.	14	450	Gulf Refining Co. (Tex.).....	Port Arthur, Tex.	West Port Arthur, Tex.
19	Frt.	35	2,800	Alaska Packers Association (Calif.).....	San Francisco, Calif.	111 California Street.
20	Frt.	26	1,200	Clyde Steamship Co. (Me.).....	New York, N. Y.	Pier 36, North River.
21	Tow.	4	700	Great Lakes Towing Co. (N. J.).....	Duluth, Minn.	N. P. Dock.
22	Frt.	21	1,500	Philadelphia & Norfolk Steamship Co. (Del.).....	Wilmington, Del.	Tenth and Market Streets.
23	Tnk.†	38	2,800	Sun Oil Co. (N. J.).....	Philadelphia, Pa.	Finance Building.
24	Frt.	29	1,800	American Sugar Transit Corporation (Del.).....	New York, N. Y.	117 Wall Street.
25	Frt.†	42	1,860	Baltimore Insular Line (N. J.).....	Baltimore, Md.	Citizen's National Bank.
26	Frt.†	34	1,765	do.....	do	Do.
27	Tow.	9	250	Charles Clarke & Co.	Galveston, Tex.	Guaranty Building.
28	Tow.	14	873	New York, Philadelphia & Norfolk R. R. Co. (Va.).....	Cape Charles, Va.	
29	Tow.	2	40	Frank J. Smith.....	Port Huron, Mich.	Care Wolverine Dry Dock.
30	Frt.	29	1,500	Great Lakes Transit Corporation (N. Y.).....	Buffalo, N. Y.	233 Erie Street.
31	Pas.	14	125	American Yukon Navigation Co. (W. Va.).....	St. Michael, Alaska	Seattle, Wash.
32	Pas.	56	2,000	California Transportation Co. (Calif.).....	San Francisco, Calif.	Pier 3.
33	Pas.	56	2,000	do.....	do	Do.
34	Frb.	20	950	Mayor and City Council (Md.).....	Baltimore, Md.	City Hall.
35	Frt.	11	1,300	Board of Commissioners, Port of New Orleans (La.).....	New Orleans, La.	2 Canal Street.
36	Frt.	31	2,800	Charles Nelson Co. (Calif.).....	San Francisco, Calif.	230 California Street.
37	Tow.	15	800	Inland Waterways Corporation (Ala.).....	Mobile, Ala.	320 Maber Building.
38	Frt.†	28	1,500	Alaska Steamship Co. (Nev.).....	New York, N. Y.	120 Broadway.
39	Frt.†	20	1,500	Great Lakes Steamship Co. (Del.).....	Oswego, N. Y.	Syracuse, N. Y.
40	Frt.	30	1,800	Alaska Steamship Co. (Nev.).....	New York, N. Y.	120 Broadway.
41	Frt.	33	1,800	do.....	do	Do.
42	Tnk.	34	2,600	Texas Co. (Del.).....	Wilmington, Del.	7 West Tenth Street.
43	Tnk.†	33	2,800	Union Oil Co. of California (Calif.).....	Los Angeles, Calif.	Union Oil Building.
44	Ten.	6	75	State of New York.....	Oswego, N. Y.	Syracuse, N. Y.
45	Tow.	5	175	Pennsylvania Railroad Co. (Pa.).....	New York, N. Y.	Pennsylvania Station.
46	Tow.	6	450	Southern Pacific Co. (Ky.).....	do	Pier 49, North River.
47	Tow.	12	700	Mexican Petroleum Corporation (Me.).....	do	120 Broadway.
48	Fer.	17	1,800	Wabash Railway Co. (Ind.).....	Detroit, Mich.	Wabash Building.
49	Tow.	4	250	Great Lakes Towing Co. (N. Y.).....	Duluth, Minn.	N. P. Dock.
50	Frt.	36	1,500	United States Shipping Board.....	New York, N. Y.	45 Broadway.
51	Tow.	5	900	Baltimore & Ohio Railroad Co. (Md.).....	Baltimore, Md.	Baltimore and Charles Streets.
52	Tow.	4	160	St. Andrews Bay Lumber Co. (Del.).....	Tampa, Fla.	Millville, Fla.
53	Pas.	51	4,000	Hudson River Day Line (N. Y.).....	New York, N. Y.	Desbrosses Street Pier.
54	Tow.	14	50	Brown Co. (Me.).....	Portland, Me.	404 Commercial Street.
55	Fsh.	6	16	Joseph Wilson & Son.....	Sault Ste. Marie, Mich.	Box 276, Ontonagon, Mich.
56	Tow.	27	300	Diamond O. Navigation Co. (Oreg.).....	Portland, Oreg.	248 Hawthorne Avenue.
57	Tow.	5	350	William Spencer & Son Corporation (N. Y.).....	New York, N. Y.	40 Rector Street.
58	Tow.	10	200	do.....	do	Do.
59	Frt.	6	450	do.....	do	Do.
60	Frt.	6	450	do.....	do	Do.
61	Frt.	33	1,500	Pacific Coast S. S. Co. (Calif.).....	San Francisco, Calif.	Crocker Building.
62	Frt.†	34	3,500	Los Angeles Steamship Co. (Calif.).....	Los Angeles, Calif.	Box 218, Wilmington, Calif.
63	Frt.	43	3,000	Dollar S. S. Line (Calif.).....	San Francisco, Calif.	311 California Street.
64	Frt.	1	125	Jeff H. Williams.....	Evansville, Ind.	1215 Kentucky Avenue.
65	Pas.	23	800	Commercial Pacific Cable Co.	New York, N. Y.	253 Broadway.

12 Formerly st. s. Jupiter.

13 Formerly st. s. Jephtha.

14 Formerly st. s. Manhattan.

15 Formerly st. w. Dallas City.

† a C. N. Kimpland.

16 Formerly st. s. b Susan A. Moran.

c Natalie.

17 Formerly st. s. (a U. S. N. No. 82.

b Harbor Tug No. 82.

18 Formerly st. s. Eastern Coast.

19 Formerly st. s. West Erral.

20 Formerly st. s. Cathay.

Steam Vessels

Line No.	Official No.	Signal letters	Rig	Name of vessel	Tonnage		Dimensions			When built	Where built
					Gross	Net	Length	Breadth	Depth		
1	219008	LTDN	St. s.	DILLWYN.....□+○	6,913	4,262	435.0	56.0	32.0	1919	Alameda, Calif.....
2	219462	LVGT	St. s.	DILWORTH.....□+○	7,045	4,351	435.0	56.0	32.0	1919	do.....
3	220820	MBVW	St. s.	Dinsmore (concrete).....□	6,144	3,696	420.0	54.0	35.0	1920	Jacksonville, Fla.....
4	135874		St. s.	Dione.....	33	16	60.0	16.0	6.6	1886	Philadelphia, Pa.....
5	204341		St. s.	Director of the Port.....	26	17	53.0	11.6	6.0	1907	New York, N. Y.....
6	217554	LPTH	St. s.	DIRICO.....□⊕	6,418	3,988	416.8	56.1	32.7	1919	Bath, Me.....
7	208045		St. s.	Dispatch.....	46	31	58.0	16.5	7.4	1910	Solomons, Md.....
8	221046	MCKV	St. s.	DISTRICT OF COLUMBIA.....□+⊕	7,641	4,677	431.0	59.2	33.4	1921	Baltimore, Md.....
9	224391	MFRH	St. s.	DISTRICT OF COLUMBIA.....	2,128	1,240	297.8	51.0	16.3	1924	Wilmington, Del.....
10	221349	MCTV	St. s.	DIXIANO.....□+○	4,323	2,613	360.0	50.2	29.2	1921	Mariners Harbor, N. Y.....
11	77277		St. s.	Dixie.....	109	74	89.7	20.9	10.3	1897	Brooklyn, N. Y.....
12	202608		St. s.	Dixie.....	74	50	75.0	18.5	8.6	1905	Madison, Md.....
13	204430		St. s.	Dixie.....	26	6	53.4	18.0	5.6	1907	Scranton, Miss.....
14	208103		St. w.	Dixie.....	96	58	89.5	15.0	3.5	1910	Madison, Ind.....
15	208174		St. s.	Dixie.....	37	25	69.0	16.6	5.5	1910	Tottenville, N. Y.....
16	219683		St. w.	Dixie.....	69	42	77.4	17.5	3.4	1920	Tuscaloosa, Ala.....
17	227107	MGRF	St. s.	DIXIE.....□⊕	8,188	4,918	426.6	60.2	26.0	1927	Kearny, N. J.....
18	221735	MDHC	St. s.	DIXIE ARROW.....□+△	8,046	4,960	468.3	62.7	32.0	1921	Camden, N. J.....
19	6637		St. s.	Dr. S. M. Briggs.....	22	11	57.0	14.5	5.8	1869	Philadelphia, Pa.....
20	157011		St. s.	Dr. David Kennedy.....	16	10	46.1	13.1	4.3	1880	Rondout, N. Y.....
21	201651		St. s.	Dr. Geo. J. Moser.....	77	52	69.7	20.7	9.0	1904	Tottenville, N. Y.....
22	155278		St. s.	Dolphin.....	52	68	86.0	24.0	6.4	1895	Gibraltar, Mich.....
23	157448		St. s.	Dolphin.....	47	32	69.8	17.3	6.8	1896	Brooklyn, N. Y.....
24	205112		St. s.	Dolphin.....	176	86	128.0	19.7	9.4	1908	Pocomoke City, Md.....
25	218816	LSPR	St. s.	DOMINO.....□+○	3,170	1,903	328.0	46.2	22.9	1919	Wilmington, Del.....
26	211334		St. w.	Donald Birmingham.....	200	200	150.0	32.8	5.4	1913	Levanna, Ohio.....
27	228307		St. s.	DONGAN HILLS.....□	2,029	1,380	251.5	46.1	18.4	1929	Mariners Harbor, N. Y.....
28	223962		St. w.	DONORA.....	259	212	140.0	32.0	6.0	1924	Jeffersonville, Ind.....
29	219159	LTMN	St. s.	DORA.....□+○	5,036	3,076	390.0	54.2	27.6	1919	Hog Island, Pa.....
30	217057	LNHC	St. s.	DORA WEEMS.....□+○	2,316	1,368	251.0	43.5	22.4	1918	Buffalo, N. Y.....
31	210650		St. p.	DORCHESTER.....	1,085	580	192.0	36.2	10.2	1912	Sparrows Point, Md.....
32	225751	MQDN	St. s.	DORCHESTER.....□+⊕	5,649	3,456	350.7	52.2	15.0	1926	Newport News, Va.....
33	220762	MBSP	St. s.	DORIS KELLOGG.....+□○	5,030	3,105	390.0	54.2	27.8	1920	Hog Island, Pa.....
34	219891		St. s.	Dormer No. 2.....	82	55	60.8	25.0	8.2	1918	Menominee, Mich.....
35	96345		St. s.	Dorothy.....	52	35	60.0	18.1	7.5	1896	Tottenville, N. Y.....
36	127282		St. s.	Dorothy.....	85	58	86.5	19.2	8.8	1898	Cramer Hill, N. J.....
37	157605		St. s.	DOROTHY.....	90	62	72.4	16.7	5.0	1901	Buffalo, N. Y.....
38	157621		St. s.	Dorothy.....	33	22	71.5	15.6	6.2	1901	Scranton, Miss.....
39	216327	LKRG	St. s.	DOROTHY.....□	4,647	2,858	378.4	52.3	27.0	1918	Sparrows Point, Md.....
40	217943		St. s.	Dorothy.....	36	24	52.0	16.5	6.5	1912	Amsterdam, N. Y.....
41	223416		St. w.	Dorothy T.....	131	131	104.0	22.7	5.2	1923	Dublin, Ga.....
42	203813	KVTF	St. s.	DOROTHY ALEXANDER.....□+⊕	5,453	2,546	391.1	48.2	19.7	1907	Camden, N. J.....
43	126597	KGPQ	St. s.	Dorothy Bradford.....□+○	1,746	1,197	228.9	38.0	22.0	1889	Philadelphia, Pa.....
44	217436	LPKJ	St. s.	DOROTHY CAHILL.....□+⊕	5,591	3,457	410.0	64.2	27.6	1918	Portland, Ore.....
45	218199	LRJW	St. s.	DOROTHY LUCKENBACH.....□+⊕	8,536	5,369	448.9	60.2	28.2	1919	Chester, Pa.....
46	216365	LKSC	St. s.	DOROTHY WINTERMOTE.....□+○	2,010	1,227	252.0	43.5	18.9	1918	Toledo, Ohio.....
47	157552		St. s.	DOUGLAS HOUGHTON.....△	4,515	3,070	456.0	50.2	23.9	1899	Cleveland, Ohio.....
48	8668		St. s.	Dover.....	51	25	80.0	18.0	7.6	1870	New Brunswick, N. J.....
49	120796		St. p.	DOVER.....+	532	374	195.5	30.1	10.2	1890	Wyandotte, Mich.....
50	150454		St. s.	Dover.....	94	47	82.7	19.6	9.4	1888	Camden, N. J.....
51	157318		St. w.	Dover.....□	244	191	150.0	33.5	3.5	1891	Sacramento, Calif.....
52	206913		St. s.	Downer VIII.....	64	43	62.0	18.5	8.1	1909	Tottenville, N. Y.....
53	223814		St. s.	Downer VIII.....	104	71	77.9	23.1	9.6	1924	do.....
54	208991		St. s.	Downer IX.....	70	48	65.3	19.7	8.1	1911	do.....
55	209259		St. s.	Downer X.....	69	47	65.4	19.7	8.1	1911	do.....
56	214377		St. s.	Downer XII.....	74	50	64.3	19.4	8.6	1916	do.....
57	221535		St. s.	Downer XIV.....	74	50	70.4	20.0	8.8	1921	do.....
58	212250		St. s.	Downer XV.....	86	58	64.3	21.5	8.8	1914	do.....

1 Formerly st. s. Emma S. Bradford.
 2 Formerly st. s. B.
 3 Formerly st. s. {a John Taylor.
 {b Geneva.
 4 Formerly st. s. {a Clara M.
 {b Daisy.
 5 Formerly st. s. Oak Leaf.
 6 Formerly st. s. Delco.

7 Formerly st. w. {a Mamie Barrett.
 {b Duquesne.
 8 Formerly st. s. Inspector.
 9 Formerly st. s. Lake Galera.
 10 Formerly st. s. Cedarhurst.
 11 Formerly st. s. H. B. Moore, jr.
 12 Formerly st. s. {a Curtin.
 {b Vincent A. McNally.

Line No.	Service	Crew	Horsepower	Name of owner	Home port	Address of owner
1	Tnk.†	34	2,800	Malston Co. (Del.)	Wilmington, Del.	Care United States Corporation Co., The Green, Dover, Del.
2	Tnk.	35	3,100	Dilworth S. S. Co. (Del.)	Philadelphia, Pa.	260 South Broad Street.
3	Tnk.	44	2,800	United States Shipping Board	Jacksonville, Fla.	
4	Tow.	4	100	Mystic Steamship Co. Trustees	Boston, Mass.	250 Stuart Street.
5	Tow.	4	100	City of New York	New York, N. Y.	Municipal Building.
6	Tnk.†	38	3,000	Texas Co. (Del.)	Wilmington, Del.	7 West Tenth Street.
7	Tow.	3	150	Rapid Coaling Chesapeake Lighterage Co. (Md.)	Baltimore, Md.	Keyser Building.
8	Tnk.	37	2,750	Standard Oil Co. of California (Del.)	San Francisco, Calif.	225 Bush Street.
9	Pas.	45	2,400	Norfolk & Washington Steamboat Co. (Va.)	Washington, D. C.	Seventh Street Wharves.
10	Tnk.†	40	2,000	American Sugar Transit Corporation (Del.)	New York, N. Y.	117 Wall Street.
11	Tow.	6	450	New York Marine Co. (N. J.)	do.	17 Battery Place.
12	Tow.	7	280	Dixie Co. (N. J.)	do.	Care W. E. Hedger Co. 25, Broadway.
13	Tow.	3	50	Aiken Towboat & Barge Co. (Fla.)	Pensacola, Fla.	812 South Palafox Street.
14	Tow.	4	80	Missouri River Sand & Gravel Co. (Mo.)	St. Louis, Mo.	Booneville, Mo.
15	Pas.	8	100	George F. Kinzie	Tampa, Fla.	Fort Myers, Fla.
16	Tow.	8	52	Jay Smith	Mobile, Ala.	Tuscaloosa, Ala.
17	Pas.	103	7,100	Southern Pacific Co. (Ky.)	New York, N. Y.	Pier 49, North River.
18	Tnk.	41	3,000	Standard Transportation Co. (Del.)	do.	26 Broadway.
19	Frt.	3	50	Thames Towboat Co. (Conn.)	New London, Conn.	224 Bank Street.
20	Tow.	4	73	Cornell Steamboat Co. (N. Y.)	Albany, N. Y.	Kingston, N. Y.
21	Tow.	9	250	Steam tug Dr. George J. Moser (N. Y.)	New York, N. Y.	11 Moore Street.
22	Frt.	6	100	Bernard J. Gallagher	Marquette, Mich.	Marinette, Wis.
23	Tow.	5	250	R. R. Stone	Wilmington, N. C.	4 South Water Street.
24	Fsh.	26	200	McNeal Co. (Va.)	Reedville, Va.	General Delivery.
25	Frt.	30	1,650	American Sugar Transit Corporation (Del.)	New York, N. Y.	117 Wall Street.
26	Tow.	25	750	Elsay River Transportation Line (Del.)	Pittsburgh, Pa.	House Building.
27	Per.	14	4,000	City of New York	New York, N. Y.	Municipal Building.
28	Tow.	16	750	Carnegie Steel Co. (N. J.)	Pittsburgh, Pa.	Carnegie Building.
29	Tnk.	34	2,500	Steamship Dora Corporation (N. Y.)	New York, N. Y.	100 East Forty-second Street.
30	Frt.†	32	1,200	A. H. Bull S. S. Co. (N. J.)	Baltimore, Md.	Pier 5, Pratt Street.
31	Pas.	57	1,000	Baltimore & Virginia Steamboat Co. (Md.)	do.	Pier 3, Light Street.
32	Tnk.	86	2,700	Merchants & Miners Transportation Co. (Md.)	do.	112 South Gay Street.
33	Tnk.	33	2,500	New York and Philippine S. S. Corporation (Del.)	New York, N. Y.	420 Lexington Avenue.
34	Frt.	5	110	John H. Riley	Milwaukee, Wis.	Menominee, Mich.
35	Tow.	5	110	Sivert J. Kron	New York, N. Y.	855 Forty-second Street.
36	Tow.	9	240	Norfolk Lighterage Co. (Va.)	Norfolk, Va.	Foot Commerces Street.
37	Tow.	4	85	Whitehall Dorothy Corporation (N. Y.)	Albany, N. Y.	New York, N. Y.
38	Pas.	6	100	Charles Clarke & Co.	Galveston, Tex.	Quaranty Building.
39	Frt.†	39	2,500	A. H. Bull Steamship Co. (N. J.)	New York, N. Y.	115 Broad Street.
40	Tow.	3	70	American Pipe & Construction Co. (N. Y.)	Albany, N. Y.	Amsterdam, N. Y.
41	Frt.	9	60	J. C. Love Lumber Co. (Ga.)	Savannah, Ga.	Mount Vernon, Ga.
42	Pas.	120	5,000	Pacific Steamship Co. (Me.)	Seattle, Wash.	1519 Railroad Avenue South.
43	Pas.	30	1,453	Cape Cod Steamship Co. (Me.)	Boston, Mass.	148 State Street.
44	Frt.	34	2,500	Christenson Steamship Co. (Calif.)	San Francisco, Calif.	310 Sansome Street.
45	Frt.†	48	5,000	Luckenbach Steamship Co. (Del.)	New York, N. Y.	44 Whitehall Street.
46	Frt.	28	1,200	Frank Paramino	San Francisco, Calif.	1 Drumm Street.
47	Frt.	25	2,300	Pittsburgh Steamship Co. (W. Va.)	Duluth, Minn.	Wolvin Building.
48	Tow.	6	150	Delaware, Lackawanna & Western R. R. Co. (Pa.)	New York, N. Y.	90 West Street.
49	Pas.	22	1,400	William Nicholson	Detroit, Mich.	165 Biddle Street, Wyandotte, Mich.
50	Tow.	10	300	George H. Anderson	Philadelphia, Pa.	Alden, Pa.
51	Pas.	30	160	Sacramento Transportation Co. (Calif.)	San Francisco, Calif.	Pier 9.
52	Frt.	4	260	Downer Towing Corporation (Del.)	Newark, N. J.	64 North River.
53	Tow.	6	350	do.	do.	Do.
54	Tow.	5	200	do.	do.	Do.
55	Tow.	4	150	do.	do.	Do.
56	Tow.	5	250	do.	do.	Do.
57	Tow.	5	200	do.	do.	Do.
58	Tow.	8	300	do.	do.	Do.

† Formerly st. s. Cape Henry.
 † Formerly st. s. President.
 † Formerly st. s. Charlotte.
 † Formerly st. s. West Waunakee.
 † Formerly st. s. Edellyn.
 † Formerly st. s. Lake Cayuga.
 † Formerly st. s. Edmund L. Levy.

† Formerly st. p. ^a Frank E. Kirby.
 † Formerly st. p. ^b Silver Spray.
 † Formerly st. s. Pocahontas.
 † Formerly st. s. Russell 18.
 † Formerly st. s. ^a Thomas F. O'Brien.
 † Formerly st. s. ^b Gustaf Ackerman.
 † Formerly st. s. ^c Harlem River No. 1.

Steam Vessels

Line No.	Official No.	Signal letters	Rig	Name of vessel	Tonnage		Dimensions			When built	Where built
					Gross	Net	Length	Breadth	Depth		
1	218585	LSCR	St. s.	DOYLESTOWN.....□+⊙	2,632	1,610	289.0	44.1	19.2	1919	Portland, Oreg.....
2	219332	LVBV	St. s.	DRYDEN.....□+⊙	5,816	3,567	434.3	57.7	27.2	1919	Chester, Pa.....
3	167113		St. s.	Du Bois.....	136	107	95.0	17.8	9.0	1883	Buffalo, N. Y.....
4	229424	MHSD	St. s.	Du Bois II.....+□⊙	301	204	122.7	27.0	12.9	1930	Mariners Harbor, N. Y.
5	221050		St. w.	DUFFY.....	146	124	125.0	25.0	4.6	1921	Jeffersonville, Ind.
6	200593		St. s.	DULUTH.....	4,749	3,912	381.6	50.2	26.0	1903	Chicago, Ill.....
7	220286	LWVG	St. s.	DUNGANNON.....□⊙	7,037	4,366	435.0	56.0	32.0	1920	Alameda, Calif.....
8	207694		St. s.	DUNKIRK.....	71	37	68.7	17.0	11.0	1910	Cleveland, Ohio.....
9	207666		St. s.	DUNKIRK.....	41	28	65.4	16.0	6.0	1910	Dunkirk, N. Y.....
10	218730	LSJV	St. s.	DUNMORE.....	427	187	142.0	27.6	14.8	1919	Superior, Wis.....
11	217612	LQBC	St. s.	DUQUESNE.....□+⊙	6,262	3,872	395.5	55.0	31.4	1919	Kearny, N. J.....
12	229324		St. w.	DUQUESNE.....	427	296	147.7	33.4	6.1	1920	Ambridge, Pa.....
13	220410	MBDV	St. s.	DURANGO.....□+⊙	7,125	4,395	435.0	56.0	32.0	1920	Alameda, Calif.....
14	207745		St. s.	DUTCHESS.....	593	405	134.9	56.0	14.0	1910	Newburgh, N. Y.....
15	228188		St. s.	DWIGHT F. DAVIS.....+⊙	311	150	140.0	25.0	9.0	1929	Charleston, W. Va.....
16	80870		St. p.	Dyckman.....	326	185	140.0	30.0	10.6	1882	Wilmington, Del.....
17	218529		St. w.	E. L. K.....	35	35	73.4	16.8	3.6	1919	Muscatine, Iowa.....
18	136186		St. s.	E. M. R. A.....	44	21	71.6	17.8	7.6	1891	Grand Haven, Mich.....
19	200666		St. s.	E. C. COLLINS.....△	4,132	3,001	420.0	50.0	28.0	1904	Lorain, Ohio.....
20	207815		St. s.	E. C. DEMPSEY.....□	87	38	77.0	20.0	10.5	1910	Cleveland, Ohio.....
21	136192	LQCP	St. s.	E. C. POPE.....+	2,787	1,887	325.2	42.2	21.7	1891	Wyandotte, Mich.....
22	205790		St. s.	E. D. HALEY.....	65	37	70.0	17.6	7.6	1908	Helfast, Me.....
23	225803		St. w.	E. D. KENNA.....	388	283	144.0	32.5	7.1	1926	Charleston, W. Va.....
24	127731	LVJE	St. s.	E. G. CROSBY.....□+	1,879	1,010	247.7	40.3	21.7	1903	Toledo, Ohio.....
25	204649		St. w.	E. G. English.....□	244	203	115.8	22.8	6.1	1907	Tacoma, Wash.....
26	116558		St. s.	E. G. MATHIOTT.....+⊙	3,931	2,001	432.0	45.0	25.0	1893	West Bay City, Mich.....
27	136357		St. s.	E. G. Maxwell.....	88	56	96.3	20.0	8.0	1893	Grand Haven, Mich.....
28	217173	LNQB	St. s.	E. G. SEUBERT.....□	7,753	4,709	467.6	62.7	32.0	1918	Camden, N. J.....
29	135477		St. s.	E. H. Dendel.....	65	32	74.6	18.6	8.1	1881	Athens, N. Y.....
30	206230		St. s.	E. H. Russell.....	117	79	77.2	25.3	8.3	1909	West New Brighton, N. Y.
31	130491		St. w.	E. I. Ford.....	38	38	86.0	22.5	4.3	1890	Cincinnati, Ohio.....
32	220811	MBVL	St. s.	E. J. BULLOCK.....□+	6,994	4,294	435.0	56.2	33.6	1920	San Francisco, Calif.....
33	137066		St. s.	E. J. Codd.....	141	90	125.0	22.0	9.0	1903	Pocomoke City, Md.....
34	204108		St. s.	E. J. McCormack.....	117	58	97.0	29.0	9.0	1907	Milford, Del.....
35	220335	MBCF	St. s.	E. J. Nicklos.....+□⊙	5,186	3,686	391.9	51.2	30.0	1920	Savannah, Ga.....
36	221181	MCQW	St. s.	E. J. Sadler.....□⊙	9,638	6,014	499.2	68.1	30.5	1921	Kearny, N. J.....
37	136983		St. s.	E. J. Tull.....	119	73	112.0	18.0	7.7	1902	Pocomoke City, Md.....
38	226298		St. w.	E. K. Davison.....	203	135	122.0	24.5	4.8	1927	Pittsburgh, Pa.....
39	219952	LWKJ	St. s.	E. M. BUNCE.....□	2,309	1,440	251.0	43.6	22.2	1920	Wyandotte, Mich.....
40	225482	MGBP	St. s.	E. M. CLARK.....□⊙	9,647	6,020	499.2	68.1	30.5	1921	Kearny, N. J.....
41	135475		St. s.	E. M. Millard.....	91	49	90.4	20.0	9.4	1880	Athens, N. Y.....
42	206840		St. s.	E. M. PIERCE.....	99	51	71.0	20.0	12.5	1909	Cleveland, Ohio.....
43	204695	KWJT	St. s.	E. P. Ripley.....	179	121	115.5	24.0	11.6	1907	Marshfield, Oreg.....
44	221107	MCNK	St. s.	E. R. KEMP.....□+⊙	4,887	2,847	375.2	53.2	28.1	1921	Wilmington, Del.....
45	135958		St. s.	E. V. McCaulley.....	136	68	95.5	20.5	10.8	1887	Camden, N. J.....
46	136872		St. s.	E. W. Edwards.....	181	99	122.5	20.4	9.8	1901	Baltimore, Md.....
47	212120	MCRL	St. s.	E. W. SINCLAIR.....□+⊙	4,887	2,847	375.2	53.2	28.1	1921	Wilmington, Del.....
48	222624		St. s.	E. W. SUTTON.....	26	17	58.3	14.1	6.0	1922	Buffalo, N. Y.....
49	204664		St. s.	E. A. S. Clarke.....△	5,750	4,422	540.0	56.0	30.0	1907	Superior, Wis.....
50	201388		St. s.	E. Clay Timanus.....	61	41	72.0	18.0	8.4	1904	Baltimore, Md.....
51	227498		St. s.	E. JAMES FUCIK.....	95	64	79.8	21.1	11.3	1928	Manitowoc, Wis.....
52	91079		St. p.	E. Madison Hall.....	409	299	166.5	28.0	8.0	1878	Wilmington, Del.....
53	211538		St. s.	E. Mary Steers.....	50	34	60.1	18.1	6.9	1913	Baltimore, Md.....
54	92965		St. s.	Eagle.....	33	6	62.0	16.0	5.8	1899	Madisonville, La.....
55	210709		St. s.	Eagle.....	40	27	51.0	15.5	7.0	1912	Milwaukee, Wis.....
56	214921	LGVP	St. s.	EAGLE.....□⊙	6,003	3,715	410.0	56.0	29.0	1917	San Francisco, Calif.....
57	218174		St. s.	Eagle.....	18	12	38.8	11.6	5.2	1919	Northport, Mich.....

¹ Formerly st. s. Kitchi.

² Formerly st. p. Wenonah.

³ Formerly st. s. Edwin F. Holmes.

⁴ Formerly st. w. S. G. Simpson.

⁵ Formerly st. s. ^a City of South Haven.

⁶ Formerly st. s. ^b City of Miami.

⁷ Formerly st. s. ^a S. S. Curry.

⁸ Formerly st. s. ^b Elmore.

⁹ Formerly st. s. ^c P. W. Sherman.

⁷ Formerly st. s. ^a E. I. Doheny Third.
^b F. H. Wickett.

⁸ Formerly st. s. Excelsior.

⁹ Formerly st. s. Richmond.

¹⁰ Formerly st. w. New Richmond.

¹¹ Formerly st. s. William H. Doheny.

¹² Formerly st. s. Edith.

¹³ Formerly st. s. Dartford.

¹⁴ Formerly st. s. Vancollite.

Line No.	Service	Crew	Horsepower	Name of owner	Home port	Address of owner
1	Frt. †	26	1,400	Charles Nelson Co. (Calif.)	San Francisco, Calif.	230 California Street.
2	Frt. †	41	2,800	United States Shipping Board	Philadelphia, Pa.	Bourse Building.
3	Cnl.	4	36	George Noyes	New York, N. Y.	Huntington, N. Y.
4	Tow.	9	950	Henry Du Bois' Sons Co. (N. Y.)	do	17 State Street.
5	Tow.	3	360	Ohio River Sand Co. (Ky.)	Louisville, Ky.	Brook Street and River Road.
6	Frt.	31	1,500	Great Lakes Transit Corporation (N. Y.)	Buffalo, N. Y.	223 Erie Street.
7	Tnk.	34	3,000	Texas Co. (Del.)	Wilmington, Del.	7 West Tenth Street.
8	Tow.	5	250	Great Lakes Towing Co. (N. J.)	Duluth, Minn.	N. P. Dock.
9	Fsh.	6	125	Cornelius W. Desmond	Buffalo, N. Y.	Dankirk, N. Y.
10	Tow.	21	850	P. Dougherty Co. (Md.)	Baltimore, Md.	Hearst Tower Building.
11	Frt. †	54	2,509	United States Shipping Board	Newark, N. J.	Kearny, N. J.
12	Tow.	19	800	Carnegie Steel Co. (N. J.)	Pittsburgh, Pa.	434 Fifth Avenue.
13	Tnk.	33	3,100	Malston Co. (Del.)	Wilmington, Del.	Dover, Del.
14	Fer.	7	700	Estate of Homer Ramsdell	Albany, N. Y.	Newburgh, N. Y.
15	Tow.	19	1,000	Inland Waterways Corporation (Ala.)	Mobile, Ala.	Meaher Building.
16	Fer.	7	612	Gotham Assets Corporation (Del.)	New York, N. Y.	90 West Street.
17	Tow.	3	72	Sand & Gravel Products Co.	Des Moines, Iowa	Muscatine, Iowa.
18	Fsh.	6	100	Louis Gunderson	Port Huron, Mich.	Alpena, Mich.
19	Frt.	23	1,500	Pittsburgh Steamship Co. (W. Va.)	Duluth, Minn.	Wolvin Building.
20	Tow.	11	400	Great Lakes Dredge & Dock Co. (N. J.)	Chicago, Ill.	104 South Michigan Avenue.
21	Frt.	36	2,000	do	do	Do.
22	Tow.	7	150	William H. Westervelt	New York, N. Y.	Pier 43, North River.
23	Tow.	15	160	Pennsylvania Co. for Insurance on Lives and Granting Annuities (Pa.)	Philadelphia, Pa.	Fifteenth and Chestnut Streets.
24	Pas.	27	2,000	Wisconsin & Michigan Transportation Co. (Wis.)	Milwaukee, Wis.	54 West Water Street.
25	Pas.	12	350	Tom Moore Boom Co. (Wash.)	Seattle, Wash.	1540 West Forty-sixth Street.
26	Frt.	26	1,500	Valley Camp Steamship Co. (Ohio)	Cleveland, Ohio	Western Reserve Building.
27	Tow.	8	235	Merritt-Chapman & Whitney Corporation (Del.)	Duluth, Minn.	Alworth Building.
28	Tnk.	45	3,200	Pan American Petroleum & Transport Co. (Del.)	Los Angeles, Calif.	714 West Tenth Street.
29	Tow.	5	300	Edward E. Barrett	New York, N. Y.	290 Riverside Drive.
30	Frt.	6	250	Louise V. Squeri	do	1638 Van Buren Street.
31	Fer.	4	84	Manchester Ferry Co. (Ohio)	Cincinnati, Ohio	Manchester, Ohio.
32	Tnk. †	41	3,100	Pan American Petroleum & Transport Co. (Del.)	Los Angeles, Calif.	14 West Tenth Street.
33	Fsh.	34	300	Consolidated Fisheries Co. (Del.)	Wilmington, Del.	Lewes, Del.
34	Frt.	6	300	Clyde Steamship Co. (Me.)	New York, N. Y.	Pier 30 North River.
35	Tnk. †	42	2,800	Continental Steamship Co. (Del.)	Wilmington, Del.	Baltimore, Md.
36	Tnk.	42	3,700	Standard Shipping Co. (Del.)	do	C/o Corporation Trust Co. of America.
37	Fsh.	24	200	Morris Fisher Co. (Va.)	Reedville, Va.	General Delivery.
38	Tow.	13	276	J. K. Davison & Bro (Pa.)	Pittsburgh, Pa.	Forty-second and Davison Street.
39	Frt.	42	1,300	Mid-West Transportation Co. (Mich.)	Detroit, Mich.	Union Trust Co. Building.
40	Tnk.	42	3,000	Standard Shipping Co. (Del.)	Wilmington, Del.	c/o Corporation Trust Co. of America.
41	Tow.	4	300	Murson Co. (Conn.)	Bridgeport, Conn.	1024 Main Street.
42	Frt.	7	750	Great Lakes Towing Co. (N. J.)	Cleveland, Ohio	Union Trust Building.
43	Tow.	6	800	Atchison, Topeka & Santa Fe Ry. Co. (Kans.)	San Francisco, Calif.	114 Sansome Street.
44	Tnk.	35	2,400	Sinclair Navigation Co. (Del.)	New York, N. Y.	45 Nassau Street.
45	Tow.	10	500	Wood Towing Corporation (Va.)	Norfolk, Va.	Roanoke Dock.
46	Fsh.	28	220	McNeal Edwards Co. (Va.)	Reedville, Va.	
47	Tnk.	34	2,400	Sinclair Navigation Co. (Del.)	New York, N. Y.	45 Nassau Street.
48	Fsh.	3	70	Joseph F. Sutton	Buffalo, N. Y.	16 Lawrence Place.
49	Pas.	32	2,200	Interlake Steamship Co. (Ohio)	Cleveland, Ohio	Union Trust Building.
50	Tow.	3	200	Consolidated Gas Electric Light & Power Co. (Md.)	Baltimore, Md.	Loxington Building.
51	Tow.	7	700	Fitz Simons & Connell Dredge & Dock Co. (Ill.)	Chicago, Ill.	10 South La Salle Street.
52	Pas.	14	545	James O. Holmes	Washington, D. C.	Eighth and Water Streets SW.
53	Tow.	9	300	Henry Steers (N. Y.)	New York, N. Y.	17 Battery Place.
54	Frt.	7	100	Eagle Packet Co. (Mo.)	St. Louis, Mo.	Foot Vine Street.
55	Fsh.	5	75	Earl Couture	Saulte Ste. Marie, Mich.	Ontonagon, Mich.
56	Frt.	36	2,600	Standard Transportation Co. (Del.)	New York, N. Y.	26 Broadway.
57	Fsh.	3	28	Edwin Middleton	Grand Haven, Mich.	Northport, Mich.

¹⁵ Formerly st. s. Montaucon.
¹⁶ Formerly British st. s. Victrolite.
¹⁷ Formerly st. s. H. P. Bope.
¹⁸ Formerly st. s. Hunter.
¹⁹ Formerly st. p. {^a Mary Morgan.
 {^b Angler.
 {^c W. L. Davis.

²⁰ Formerly st. s. Falcon.
²¹ Formerly st. s. {^a Meta.
 {^b Walter C. Murphy.
²² Formerly st. s. {^a Eagle.
 {^b Peerless.

Steam Vessels

Line No.	Official No.	Signal letters	Rig	Name of vessel	Tonnage		Dimensions			When built	Where built
					Gross	Net	Length	Breadth	Depth		
1	215523		St. s.	Early Bird.....	10	5	48.8	11.0	4.2	1917	Pittsburgh, Pa.....
2	135999		St. s.	Easby.....	23	14	60.1	15.9	6.4	1888	Baltimore, Md.....
3	217419	LPJK	St. s.	¹ EAST CAPE.....	5,812	4,484	385.0	51.0	25.5	1918	Kobe, Japan.....
4	81296		St. s.	² East Chester.....	39	19	57.1	18.5	6.5	1890	Tottenville, N. Y.....
5	211424		St. s.	East Hampton.....	407	208	162.8	26.6	12.7	1913	Rockland, Me.....
6	218371	LRSF	St. s.	³ EAST SIDE.....	4,750	2,899	377.0	52.0	26.8	1919	Shooters Island, N. Y.....
7	217372	LPGB	St. s.	³ EAST WIND.....	5,869	4,414	384.3	51.2	25.5	1918	Kobe, Japan.....
8	217478	LPNM	St. s.	⁴ EASTERLING.....	5,866	4,399	384.3	51.2	25.5	1918	do.....
9	116734	KMTW	St. s.	⁵ EASTERN.....	211	79	105.0	21.1	14.2	1896	Newport News, Va.....
10	216482	LKWN	St. s.	⁶ EASTERN CHIEF.....	4,660	3,578	350.0	51.1	25.9	1917	Uruga, Japan.....
11	219750	LWBD	St. s.	⁷ EASTERN CRAO.....	3,826	2,340	345.3	50.2	26.6	1919	Yokohama, Japan.....
12	219870	LWGR	St. s.	⁸ EASTERN CROWN.....	5,241	3,200	399.7	54.7	27.5	1920	Nagasaki, Japan.....
13	219949	LWKF	St. s.	⁹ EASTERN DAWN.....	5,842	3,627	385.0	51.2	25.5	1920	Kobe, Japan.....
14	219851	LWGD	St. s.	¹⁰ EASTERN GLADE.....	5,633	3,521	399.9	54.7	27.6	1920	Yokohama, Japan.....
15	220148	LWQT	St. s.	¹¹ EASTERN GLEN.....	5,570	3,545	399.0	54.7	27.6	1920	do.....
16	219597	LVPM	St. s.	¹² EASTERN GUIDE.....	3,704	2,207	344.9	50.2	26.6	1919	do.....
17	216730	LMKC	St. s.	¹³ EASTERN KINO.....	2,995	1,814	301.8	43.8	25.2	1918	Harima, Japan.....
18	220113	LWQO	St. s.	¹⁴ EASTERN MAID.....	3,141	1,902	305.0	45.8	24.8	1920	Tokio, Japan.....
19	219646	LVRK	St. s.	¹⁵ EASTERN MOON.....	5,716	4,271	384.8	51.2	25.6	1919	Kobe, Japan.....
20	219889	LWHF	St. s.	¹⁶ EASTERN PLANET.....	5,815	3,604	384.8	51.2	25.5	1920	do.....
21	216706	LMJF	St. s.	¹⁷ EASTERN QUEEN.....	5,834	4,417	384.0	51.1	25.6	1918	do.....
22	216017	LMFV	St. s.	¹⁸ EASTERN SEA.....	5,838	4,493	384.0	51.1	28.5	1918	do.....
23	135672		St. p.	¹⁹ Eastern Shore.....	791	654	176.0	35.0	9.5	1883	Wilmington, Del.....
24	208895		St. p.	²⁰ Eastern Shore.....	413	260	147.6	26.0	9.0	1904	Boston, Mass.....
25	217291	LPBQ	St. s.	²¹ EASTERN SHORE.....	6,731	5,124	424.5	53.8	26.4	1918	Harima, Japan.....
26	216543	LMCD	St. s.	²² EASTERN STAR.....	4,330	3,282	344.2	49.9	25.2	1917	Innosbima, Japan.....
27	136981		St. p.	²³ EASTERN STATES.....	3,077	1,566	350.0	44.0	19.9	1902	Wyandotte, Mich.....
28	216401	LKVV	St. s.	²⁴ EASTERN SUN.....	5,851	4,581	383.9	51.1	25.6	1918	Kobe, Japan.....
29	220903	MBVD	St. s.	²⁵ Eastern Sword.....	3,785	2,286	330.3	46.1	27.6	1920	Uruga, Japan.....
30	220615	MBLH	St. s.	²⁶ EASTERN TEMPLE.....	3,673	2,235	315.9	45.8	26.3	1920	Osaka, Japan.....
31	216793	LMPQ	St. s.	²⁷ EASTERNER.....	5,840	4,497	385.0	51.0	21.1	1918	Kawasaki, Japan.....
32	136912		St. s.	Eastport.....	64	33	76.0	19.5	6.5	1901	Dennysville, Me.....
33	136994		St. w.	Ebaugh.....	50	50	94.5	17.5	3.5	1902	Pekin, Ill.....
34	135641		St. s.	Echo.....	136	68	103.8	21.0	10.6	1883	Camden, N. J.....
35	136791		St. s.	Echo.....	56	38	66.5	18.2	7.3	1900	Tadema, Wash.....
36	217456	LPMJ	El. s.	ECLIPSE.....	7,589	4,856	440.0	56.0	35.2	1918	Alameda, Calif.....
37	205648		St. s.	ECORSE.....	62	35	60.0	18.0	8.6	1908	Ecorse, Mich.....
38	214368	LFSQ	St. s.	²⁸ ECUADOR.....	5,544	3,435	380.6	48.7	24.7	1915	Flushing, Holland.....
39	136838		St. s.	²⁹ ED KOELN.....	39	27	58.0	14.7	7.3	1900	Ferrysburg, Mich.....
40	217336	LPDM	St. s.	³⁰ EDENTON.....	6,958	5,437	409.6	51.2	27.1	1918	Seattle, Wash.....
41	136895		St. s.	Edgar.....	46	28	81.9	10.4	6.4	1901	Scranton, Miss.....
42	218823		St. w.	EDGAR THOMSON.....	364	290	147.5	33.4	5.2	1919	Ambridge, Pa.....
43	214040	LFWN	St. s.	³¹ EDGAR F. LUCKEN- BACH.....	8,014	5,138	425.0	57.3	29.4	1916	Newport News, Va.....
44	217433	LPKQ	St. s.	³² EDGEFIELD.....	6,990	5,511	409.6	51.2	27.1	1918	Seattle, Wash.....
45	217806	LQMW	St. s.	³³ EDGEHILL.....	6,868	5,264	409.6	54.2	27.1	1919	do.....
46	217892	LQSG	St. s.	³⁴ EDMONT.....	6,865	5,257	409.6	51.2	27.1	1919	do.....
47	218017	LRBP	St. s.	³⁵ EDGEMOOR.....	7,038	5,383	409.6	51.2	27.1	1919	do.....
48	136971		St. s.	EDGEMOOR.....	687	407	146.6	39.9	15.5	1902	Wilmington, Del.....
49	117159	KRSJ	St. s.	³⁶ Edith.....	106	62	111.1	10.6	10.2	1902	Boston, Mass.....
50	213472	LFMD	St. s.	³⁷ EDITH.....	3,382	2,121	327.2	46.2	22.9	1915	Sparrows Point, Md.....
51	130452		St. s.	Edith Beard.....	34	17	57.4	16.6	6.5	1894	Brooklyn, N. Y.....
52	218887	LSTG	St. s.	³⁸ EDITOR.....	6,326	3,972	402.6	54.8	32.0	1910	Seattle, Wash.....
53	150377		St. s.	³⁹ Edmond J. Moran.....	89	44	82.7	19.0	0.2	1886	Camden, N. J.....
54	214070		St. s.	Edmund Browne.....	86	44	70.0	19.8	5.8	1916	Lynchburg, Tex.....
55	208702		St. s.	⁴⁰ EDMUND W. MUDGE.....	6,336	5,013	504.0	54.0	30.0	1911	Lorain, Ohio.....
56	137029		St. s.	Edna.....	28	19	55.0	14.0	5.8	1902	Mobile, Ala.....
57	213743	LFQG	St. s.	⁴¹ EDNA.....	1,815	1,090	267.0	37.4	19.8	1903	Bergen, Norway.....
58	136545		St. s.	EDNA G.....	154	67	92.5	23.0	7.5	1896	Cleveland, Ohio.....
59	210767	LCQV	St. s.	⁴² EDNA CHRISTENSON.....	2,244	1,321	283.3	44.0	22.5	1912	Wilmington, Del.....
60	220418		St. w.	Edna Lee.....	34	34	70.9	18.7	2.6	1927	Glasgow, Mo.....
61	136863		St. s.	Edna V. Crew.....	161	109	98.0	25.0	11.6	1901	Noank, Conn.....
62	209957		St. s.	Edward O.....	41	28	62.0	17.6	6.0	1912	Eric, Pa.....
63	222037		St. s.	EDWARD E.....	54	35	60.9	16.2	8.4	1922	Buffalo, N. Y.....

¹ Formerly Japanese st. s. East Cape.² Formerly st. s. West Farms.³ Formerly Japanese st. s. East Wind.⁴ Formerly Japanese st. s. Easterling.⁵ Formerly st. s. Sommers N. Smith.⁶ Formerly Japanese st. s. Yone Maru No. 7.⁷ Formerly Japanese st. s. Tofuku Maru.⁸ Formerly Japanese st. s. Taisuku Maru 21.⁹ Formerly st. p. Monitor.¹⁰ Formerly Japanese st. s. Eastern Shore.¹¹ Formerly Japanese st. s. Taisuku Maru No. 20.¹² Formerly Japanese st. s. Sedfuku Maru.

Line No.	Service	Crew	Horsepower	Name of owner	Home port	Address of owner
1	Tow.	2	50	McCrary-Rodgers Co. (Pa.)	Pittsburgh, Pa.	Braddock, Pa.
2	Tow.	5	75	J. Herbert Mullen	Baltimore, Md.	3011 Frisby Street.
3	Frt.	53	2,600	United States Shipping Board	San Francisco, Calif.	369 Pine Street.
4	Frt.	4	85	Red Star Towing & Transportation Co. (W. Va.)	New York, N. Y.	21 West Street.
5	Fsh.	22	900	East Hampton Shipping Co. (N. Y.)	do.	14 Wall Street.
6	Frt.	59	2,500	United States Shipping Board	do.	45 Broadway.
7	Frt.	49	2,760	do.	Seattle, Wash.	841 Railroad Avenue South.
8	Frt.	52	3,280	do.	do.	Do.
9	Tow.	10	400	Eastern Transportation Co. (Del.)	Wilmington, Del.	Ford Building.
10	Frt.	48	2,500	United States Shipping Board	Seattle, Wash.	841 Railroad Avenue South.
11	Frt.	48	2,300	do.	do.	Do.
12	Frt.†	34	3,200	Eastern Crown S. S. Co. (Del.)	Boston, Mass.	Wilmington, Del.
13	Frt.	42	3,000	United States Shipping Board	Seattle, Wash.	841 Railroad Avenue South.
14	Frt.	51	3,000	American-South African Line (N. Y.)	New York, N. Y.	25 Broadway.
15	Frt.†	54	3,000	do.	do.	Do.
16	Frt.	40	2,300	Pacific Coast S. S. Co. (Calif.)	San Francisco, Calif.	Crocker Building.
17	Frt.	39	1,870	United States Shipping Board	Seattle, Wash.	841 Railroad Avenue South.
18	Frt.	42	2,400	do.	do.	Do.
19	Frt.	48	3,000	do.	do.	Do.
20	Frt.	50	3,000	do.	do.	Do.
21	Frt.	42	2,700	do.	do.	Do.
22	Frt.	48	2,500	do.	do.	Do.
23	Pas.	33	800	Baltimore & Virginia Steamboat Co. (Md.)	Baltimore, Md.	Pier 3, Light Street.
24	Pas.	10	500	Fairhope Transportation & Excursion Co. (Ala.)	Mobile, Ala.	Fairhope, Ala.
25	Frt.	70	3,500	United States Shipping Board	Seattle, Wash.	841 Railroad Avenue South.
26	Frt.	53	2,250	do.	New York, N. Y.	45 Broadway.
27	Pas.	136	4,200	Detroit & Cleveland Navigation Co. (Mich.)	Detroit, Mich.	Foot Wayne Street.
28	Frt.†	49	2,600	United States Shipping Board	Seattle, Wash.	841 Railroad Avenue South.
29	Frt.	34	2,500	do.	do.	Do.
30	Frt.	35	2,500	High Seas Transportation (N. Y.)	New York, N. Y.	1810 Broadway.
31	Frt.	39	3,000	United States Shipping Board	San Francisco, Calif.	369 Pine Street.
32	Per.	4	200	Geo. A. Mowry	Eastport, Me.	Lubec, Me.
33	Tow.	5	90	Milo Phillips	St. Louis, Mo.	5637 Kansas Avenue.
34	Tow.	12	450	Mobile Towing & Wrecking Co. (Ala.)	Mobile, Ala.	Foot Dauphin Street.
35	Tow.	6	175	Foss Co. (Wash.)	Seattle, Wash.	Sixth Avenue West and Nickerson Street.
36	Frt.	47	3,000	Baltimore Mail S. S. Co. (Md.)	Baltimore, Md.	Baltimore Trust Building.
37	Pas.	8	7	Great Lakes Engineering Works (Mich.)	Detroit, Mich.	River Rouge, Mich.
38	Pas.	123	3,350	Panama Mail Steamship Co. (Del.)	San Francisco, Calif.	2 Pine Street.
39	Tow.	7	225	Standard Building Materials Co. (Mo.)	St. Louis, Mo.	International Life Building.
40	Frt.	35	2,569	United States Shipping Board	Seattle, Wash.	841 Railroad Avenue South.
41	Tow.	7	225	H. Weston Lumber Co. (Miss.)	Gulfport, Miss.	Logtown, Miss.
42	Tow.	16	750	Carnegie Steel Co. (N. J.)	Pittsburgh, Pa.	Carnegie Building.
43	Frt.†	40	3,500	Luckenbach S. S. Co. (Del.)	New York, N. Y.	44 Whitehall Street.
44	Frt.	60	3,000	United States Shipping Board	Seattle, Wash.	841 Railroad Avenue, South.
45	Frt.†	53	2,500	do.	do.	Do.
46	Frt.	39	3,000	do.	do.	Do.
47	Frt.†	39	3,500	do.	do.	Do.
48	Per.	6	850	Riverside & Fort Lee Ferry Co. (N. Y.)	New York, N. Y.	Edgewater, N. J., Twenty-fifth Street.
49	Pas.	8	450	Mary Damico	do.	Hoboken, N. J.
50	Frt.	32	1,500	A. H. Bull S. S. Co. (N. J.)	do.	115 Broad Street.
51	Tow.	4	75	Williams Towing Corporation (N. Y.)	do.	53 South Street.
52	Frt.†	34	2,800	United States Shipping Board	Seattle, Wash.	841 Railroad Avenue South.
53	Tow.	8	150	Tug Edmond J. Moran (N. Y.)	New York, N. Y.	17 Battery Place.
54	Tow.	4	250	W. D. Haden Co. (Tex.)	Galveston, Tex.	814 American National Insurance Building.
55	Frt.	32	1,760	Producers S. S. Co. (Ohio)	Cleveland, Ohio	Leader Building.
56	Frt.	3	40	Mobile & Gulf Navigation Co. (Ala.)	Mobile, Ala.	Foot Palmetto Street.
57	Frt.	29	900	Sudden & Christenson (Calif.)	San Francisco, Calif.	310 Sansome Street.
58	Tow.	10	700	Duluth & Iron Range R. R. Co. (Minn.)	Duluth, Minn.	Third Avenue, West and First Street.
59	Frt.	30	1,700	Sudden & Christenson (Calif.)	San Francisco, Calif.	310 Sansome Street.
60	Tow.	3	144	A. W. Farney	Kansas City, Mo.	Box 7425 North Kansas City, Mo.
61	Tow.	12	700	Wood Towing Corporation (Va.)	Norfolk, Va.	Roanoke Dock.
62	Fsh.	2	120	Case Fish Co. (Ohio)	Cleveland, Ohio	1204 West Eleventh Street.
63	Tow.	4	90	Buffalo Marine Construction Corporation (N. Y.)	Buffalo, N. Y.	Foot Michigan Avenue.

¹³ Formerly Dutch st. s. Ecuador.

¹⁴ Formerly st. s. Elizabeth Hyde.
 (a st. s. Satilla.

¹⁵ Formerly (b U. S. N. Satilla.
 (c st. s. Satilla.

¹⁶ Formerly st. s. Peerless.

¹⁷ Formerly st. s. Quincy A. Shaw.

¹⁸ Formerly (a Norwegian st. s. Jason.
 (b Mexican st. s. Mazatlan.

¹⁹ Formerly st. s. (a John A. Hooper.
 (b Santa Alicia.

Line No.	Official No.	Signal letters	Rig	Name of vessel	Tonnage		Dimensions			When built	Where built
					Gross	Net	Length	Breadth	Depth		
							Feet	Feet	Feet		
1	213162		St. s.	Edward K.....	44	30	65.0	18.0	6.8	1915	Eric, Pa.....
2	206229		St. s.	¹ EDWARD CHAMBERS.....	4, 113	3, 237	351.2	46.2	31.0	1909	Ecorse, Mich.....
3	80737		St. s.	² Edward Begley.....	39	19	65.0	17.0	7.0	1879	Newburgh, N. Y.....
4	214560	LGMP	St. s.	EDWARD LUCKEN- BACH. □+⊙	7, 916	5, 087	436.6	57.2	28.0	1916	Quincy, Mass.....
5	212756	LDVR	St. s.	EDWARD PEIRCE.....	4, 387	3, 228	354.2	49.0	27.4	1914	Newport News, Va.....
6	200610		St. s.	Edward A. James.....	37	17	58.8	17.0	5.2	1893	Chicago, Ill.....
7	206723		St. s.	Edw. E. Barrett.....	139	94	85.0	23.0	10.1	1909	Brooklyn, N. Y.....
8	227538		St. s.	Edward E. Gillen.....	68	46	73.0	19.1	9.3	1928	Sturgeon Bay, Wis.....
9	81733		St. s.	³ EDWARD E. LOOMIS.....	4, 279	3, 279	381.7	50.5	28.0	1901	Buffalo, N. Y.....
10	230184		St. s.	EDWARD G. SEUBERT □⊙	4, 432	2, 724	390.0	53.5	24.5	1830	Manitowoc, Wis.....
11	137037		St. s.	EDWARD J. BERWIND.....	193	131	104.4	22.6	12.5	1902	Port Richmond, N. Y.....
12	224139		St. s.	EDWARD J. BERWIND.....	8, 318	6, 517	595.6	62.0	27.7	1924	River Rouge, Mich.....
13	208272		St. s.	Edward J. McKeever, jr.....	223	104	128.0	22.2	10.0	1910	Noank, Conn.....
14	226154		St. s.	⁶ EDWARD L. CARD.....	132	90	97.0	20.7	10.3	1891	Boston, Mass.....
15	212883	LDTM	St. s.	⁷ EDWARD L. DOHENY □⊙	5, 871	4, 326	415.0	54.0	32.7	1913	Walker-on-Tyne, England.....
16	223641	MFKN	St. s.	⁸ EDWARD L. SHEA □+⊙	6, 546	4, 090	419.5	56.5	33.3	1924	Camden, N. J.....
17	203985		St. s.	⁹ Edward P. Avery.....	54	37	54.0	19.3	7.7	1907	Tottenville, N. Y.....
18	161087		St. s.	¹⁰ Edward P. Mescock.....	84	57	77.9	20.0	9.2	1896	do.....
19	208572		St. s.	Edward S. Atwood.....	111	75	82.3	21.7	10.2	1911	do.....
20	218967		St. s.	¹¹ Edward T. Dalzell.....	72	49	62.0	18.8	8.6	1919	New Baltimore, N. Y.....
21	203449		St. s.	EDWARD Y. TOWNS- END +△	7, 438	5, 673	586.0	58.0	32.0	1906	Superior, Wis.....
22	215948	LJPM	St. s.	EDWIN CHRISTENSON □+⊙	5, 708	3, 498	410.0	54.2	27.5	1918	Portland, Oreg.....
23	116679		St. s.	¹² Edwin Denby.....	70	20	85.0	18.0	9.0	1895	Manitowoc, Wis.....
24	224096		St. w.	Edwin Shaw.....	266	164	124.0	28.0	4.9	1924	Savannah, Ga.....
25	135671		St. s.	Edwin Terry.....	90	45	84.5	19.4	10.2	1883	Camden, N. J.....
26	215654	LJBC	St. s.	¹³ EDWIN B. DE GOLA □⊙	3, 321	2, 032	292.3	47.2	26.9	1917	Baltimore, Md.....
27	136322		St. s.	Edwin H. Mead.....	248	124	122.4	26.0	12.0	1892	Newburgh, N. Y.....
28	203002		St. s.	Edwin L. Pilbury.....	83	48	75.1	20.0	9.7	1906	Boston, Mass.....
29	224883		St. s.	EDWIN N. BISSO.....	213	213	130.3	46.0	7.5	1925	Nashville, Tenn.....
30	136388		St. s.	EDWIN S. STUART.....	150	75	105.9	22.3	10.0	1893	Brooklyn, N. Y.....
31	228350		St. s.	¹⁴ Edwin W. Whitman.....	82	27	79.3	18.6	8.4	1920	Brunswick, Ga.....
32	218667	LSGC	St. s.	EELBECK..... □+⊙	6, 318	4, 726	401.7	54.8	32.1	1919	Seattle, Wash.....
33	135155		St. s.	Effie L.....	50	34	63.4	17.7	9.4	1875	Cleveland, Ohio.....
34	219207	LTPN	St. s.	EFFINGHAM..... □+⊙	6, 421	4, 677	402.6	54.8	32.1	1919	Seattle, Wash.....
35	219235	LTQR	St. s.	EFFNA..... □+⊙	6, 378	4, 009	402.6	54.8	32.1	1919	do.....
36	219278	LTVD	St. s.	EGLANTINE..... □+⊙	6, 325	3, 972	402.6	54.8	32.1	1919	do.....
37	219307	LTWK	St. s.	EGREMONT..... □+⊙	6, 864	5, 256	410.1	54.2	27.1	1919	do.....
38	213580		St. s.	¹⁵ EILEEN ROSS.....	109	74	75.9	20.4	9.0	1915	Port Richmond, Va.....
39	225345	MFWG	St. s.	¹⁶ EKER.....	859	496	201.6	28.7	14.4	1890	Copenhagen, Den- mark.....
40	136962	KRLC	St. s.	EL ALBA..... □⊙	4, 614	2, 897	391.7	48.3	15.8	1901	Newport News, Va.....
41	215411	LHPR	St. s.	EL ALMIRANTE..... □⊙	5, 216	4, 055	364.0	51.2	23.8	1917	do.....
42	136755		St. s.	EL AMIGO.....	150	82	96.0	22.0	12.0	1890	do.....
43	215587	LHTV	St. s.	EL CAPITAN..... □⊙	5, 218	4, 055	364.0	51.2	23.6	1917	do.....
44	218284	LRPB	St. s.	¹⁷ EL CAPITAN..... □+⊙	2, 227	1, 340	289.0	44.1	19.2	1919	Portland, Oreg.....
45	217605	LPWR	St. s.	¹⁸ EL CEDRO..... □+⊙	2, 512	1, 527	253.4	43.7	24.5	1919	Ecorse, Mich.....
46	203846	KVTM	St. s.	EL CHICO.....	152	103	81.5	21.2	12.6	1907	Wilmington, Del.....
47	136771	KPMH	St. s.	EL CID..... □⊙	4, 508	2, 801	391.7	48.3	15.8	1899	Newport News, Va.....
48	224284	MFQS	St. s.	¹⁹ EL COSTON..... □⊙	7, 288	4, 509	426.9	57.0	26.6	1924	Tacoma, Wash.....
49	136916	KRDQ	St. s.	EL DIA..... □⊙	4, 504	2, 798	391.7	48.3	15.8	1901	Newport News, Va.....
50	220629	MBWH	St. s.	EL ESTERO..... □⊙	4, 219	2, 557	334.6	47.1	23.1	1920	Arlington, N. Y.....
51	220979	MCHQ	St. s.	EL ISLEO..... □⊙	4, 219	2, 557	334.6	47.1	23.1	1920	do.....
52	221014	MCKB	St. s.	EL LAGO..... □⊙	4, 219	2, 557	334.6	47.1	23.1	1920	do.....
53	136987		St. s.	EL LISTO..... □	200	107	101.9	25.1	10.3	1902	New Orleans, La.....
54	207947	LBQK	St. s.	EL MUNDO..... □⊙	6, 008	3, 747	405.6	53.1	27.4	1910	Newport News, Va.....
55	136756	KPJC	St. s.	EL NORTE..... □⊙	4, 604	2, 925	391.9	48.3	15.8	1899	do.....
56	208166	LBRM	St. s.	EL OCCIDENTE..... □⊙	6, 008	3, 747	405.6	53.1	27.4	1910	do.....
57	224496	MFRS	St. s.	EL OCEANO..... □⊙	6, 767	4, 171	415.0	56.1	29.1	1925	Kearny, N. J.....
58	208080	LBRC	St. s.	EL ORIENTE..... □⊙	6, 008	3, 747	405.6	53.1	27.4	1910	Newport News, Va.....
59	224327		St. s.	EL PASO..... □+⊙	1, 953	926	234.0	45.0	17.0	1924	San Francisco, Calif.....
60	211893		St. s.	EL REY..... □⊙	156	106	85.6	23.6	11.4	1914	Elizabethport, N. J.....
61	216216	LKNV	St. s.	²⁰ EL SALVADOR..... □⊙	4, 904	2, 902	360.2	51.6	22.8	1918	Philadelphia, Pa.....
62	210635	LOPV	St. s.	EL SEGUNDO..... □+⊙	3, 663	2, 228	321.7	46.2	27.5	1912	Camden, N. J.....
63	136951	KRHL	St. s.	EL SIGLO..... □⊙	4, 508	2, 800	391.7	48.3	15.8	1901	Newport News, Va.....

¹ Formerly st. s. North Sea.² Formerly st. s. Walter J. Tice.³ Formerly st. s. Fire Queen.⁴ Formerly st. s. William McAllister.⁵ Formerly st. s. Wilkesbarre.⁶ Formerly (a U. S. Navy st. s. Narkeeta

(b st. s. Narkeeta.

⁷ Formerly British st. s. Edward L. Doheny.⁸ Formerly st. s. Priscilla.⁹ Formerly st. s. (a New Rochelle,
(b Wm. F. Mescock.¹⁰ Formerly st. s. Kathryn.¹¹ Formerly st. s. Alice M. Drew.¹² Formerly st. s. Sydney T. Smith.

Line No.	Service	Crew	Horsepower	Name of owner	Home port	Address of owner
1	Fah.	6	180	Charles A. Mattison.....	Sandusky, Ohio.....	Vermilion, Ohio.
2	Frt.	27	1,800	Great Lakes Transit Corporation (N. Y.).....	Buffalo, N. Y.....	223 Erie Street.
3	Tow.	5	150	William B. Johntry.....	New York, N. Y.....	Jersey City, N. J.
4	Frt.	42	4,000	Luckenbach S. S. Co. (Del.).....	do.....	44 Whitehall Street.
5	Frt.	40	1,700	Mystic S. S. Co. (trustee).....	Boston, Mass.....	250 Stuart Street.
6	Tow.	3	50	Hiram A. Cooley.....	Chicago, Ill.....	3411 South Oakley Avenue.
7	Tow.	6	400	Edward E. Barrett.....	New York, N. Y.....	290 Riverside Drive.
8	Tow.	8	300	Edward E. Gillen Towing Co. (Wis.).....	Milwaukee, Wis.....	623 East Wisconsin Avenue.
9	Frt.	32	2,100	Great Lakes Transit Corporation, (N. Y.).....	Buffalo, N. Y.....	223 Erie Street.
10	Tnk.	26	2,400	Standard Oil Co. (Ind.).....	Chicago, Ill.....	910 South Michigan Avenue.
11	Tow.	7	950	Berwind White Coal Mining Co. (Pa.).....	New York, N. Y.....	1 Broadway.
12	Frt.	31	2,300	Franklin S. S. Corporation (Del.).....	Cleveland, Ohio.....	Union Trust Building.
13	Fah.	25	275	Wilcox Fertilizer Co. (Conn.).....	New London, Conn.....	Mystic, Conn.
14	Tow.	8	700	Edward Card Co. (N. Y.).....	New York, N. Y.....	11 Moore Street.
15	Tnk.†	35	3,000	Pan American Petroleum & Transport Co. (Del.).....	Los Angeles, Calif.....	714 West Tenth Street.
16	Tnk.	36	3,000	Tide Water Associated Transport Corporation (Del.).....	Wilmington, Del.....	7 West Tenth Street.
17	Tow	3	75	New Haven Towing Co. (Conn.).....	New Haven, Conn.....	Belle Dock.
18	Tow.	4	300	Mesock Towing & Transportation Co. (N. J.).....	New York, N. Y.....	Pier 59, North River.
19	Tow.	5	250	Clyde Steamship Co. (Me.).....	do.....	Pier 36 North River.
20	Tow.	7	150	Fred B. Dalzell.....	do.....	24 State Street.
21	Frt.	32	1,878	Cambria Steamship Co. (Del.).....	Cleveland, Ohio.....	Union Trust Building.
22	Frt.	38	2,500	Christenson Steamship Co. (Calif.).....	San Francisco, Calif.....	310 Sansome Street.
23	Tow.	1	500	M. Sullivan Dredging Co. (Mich.).....	Detroit, Mich.....	2254 Buhl Building.
24	Tow.	15	80	Savannah River Lumber Co. (Ga.).....	Savannah, Ga.....	Box 1173.
25	Tow.	8	294	Cornell Steamboat Co. (N. Y.).....	Albany, N. Y.....	Kingston, N. Y.
26	Tnk.	32	1,300	Edwin B. DeGolia.....	San Francisco, Calif.....	114 Sansome Street.
27	Tow.	12	750	Cornell Steamboat Co. (N. Y.).....	Albany, N. Y.....	Kingston, N. Y.
28	Tow.	5	250	Doane Commercial Towing Co. (Mass.).....	Boston, Mass.....	74 Long Wharf.
29	Fer.	12	650	Bisso Ferry Co. (La.).....	New Orleans, La.....	171 Walnut Street.
30	Frb.	10	400	City of Philadelphia.....	Philadelphia, Pa.....	City Hall.
31	Tow.	7	250	Whiteman Bros.....	New Orleans, La.....	Louisiana Building.
32	Frt.	46	2,800	United States Shipping Board.....	Seattle, Wash.....	841 Railroad Avenue South.
33	Tow.	6	360	Great Lakes Dredge & Dock Co. (N. J.).....	Duluth, Minn.....	First and American National Bank.
34	Frt.	46	2,800	United States Shipping Board.....	Seattle, Wash.....	841 Railroad Avenue South.
35	Frt.†	45	2,800	do.....	do.....	Do.
36	Frt.	33	3,000	do.....	do.....	Do.
37	Frt.	46	2,800	do.....	do.....	Do.
38	Tow.	7	360	Ross Towboat Co. (Mass.).....	Boston, Mass.....	28 T Wharf.
39	Frt.	15	360	John Wright.....	New York, N. Y.....	48 East Eighty-third Street.
40	Frt.	43	3,800	Southern Pacific Co. (Ky.).....	do.....	Pier 49, North River.
41	Frt.	36	2,300	do.....	do.....	Do.
42	Tow.	6	490	do.....	do.....	Do.
43	Frt.	36	2,350	do.....	do.....	Do.
44	Frt.	30	1,400	E. K. Wood Lumber Co. (Calif.).....	San Francisco, Calif.....	1 Drumm Street.
45	Frt.	27	1,250	James Griffiths & Sons (Del.).....	Wilmington, Del.....	7 West Tenth Street.
46	Frt.	9	550	Southern Pacific Co. (Ky.).....	New York, N. Y.....	Pier 49, North River.
47	Frt.	22	4,200	do.....	do.....	Do.
48	Frt.	44	7,100	do.....	do.....	Do.
49	Frt.	54	3,000	do.....	do.....	Do.
50	Frt.	57	2,500	do.....	do.....	Do.
51	Frt.	48	2,500	do.....	do.....	Do.
52	Frt.	48	2,500	do.....	do.....	Do.
53	Tow.	13	950	Morgan's Louisiana & Texas Railroad & Steamship Co. (La.).....	New Orleans, La.....	Pan American Building.
54	Frt.	46	5,500	Southern Pacific Co. (Ky.).....	New York, N. Y.....	Pier 49, North River.
55	Frt.	53	4,200	do.....	do.....	Do.
56	Frt.	70	5,500	do.....	do.....	Do.
57	Frt.	43	5,500	do.....	do.....	Do.
58	Frt.	60	5,500	do.....	do.....	Do.
59	Fer.	13	1,400	Southern Pacific Golden Gate Ferries (Calif.).....	San Francisco, Calif.....	65 Market Street.
60	Tow.	6	250	Southern Pacific Co. (Ky.).....	New York, N. Y.....	Pier 49, North River.
61	Pas.	83	3,400	Panama Mail S. S. Co. (Del.).....	San Francisco, Calif.....	2 Pine Street.
62	Tnk.	31	1,800	Standard Oil Co. of California (Del.).....	do.....	225 Bush Street.
63	Frt.	54	3,500	Southern Pacific Co. (Ky.).....	New York, N. Y.....	Pier 49, North River

¹³ Formerly st. s. William Isom.
¹⁴ Formerly U. S. Public Health st. s. Rudolph H. Von Ezdorf.
¹⁵ Formerly st. s. Daniel W. Rigoney.
¹⁶ Formerly st. s. W. J. Moody.
¹⁷ Formerly st. s. Cleveland.

¹⁸ Formerly Norwegian st. s. Eker.
¹⁹ Formerly st. s. Meriden.
²⁰ Formerly st. s. Coupalle.
²¹ Formerly st. s. Blenville.
²² Formerly st. s. Santa Luisa.

Steam Vessels

Line No.	Official No.	Signal letters	Rig	Name of vessel	Tonnage		Dimensions			When built	Where built
					Gross	Net	Length	Breadth	Depth		
1	223647		St. s.	EL TORO.....□	154	104	90.5	23.5	11.2	1924	Elizabethport, N. J.
2	136882	KQTV	St. s.	EL VALLE.....□○	4,605	2,896	391.7	48.3	15.8	1901	Newport News, Va.
3	136966		St. s.	EL VIVO.....□	199	107	101.9	25.1	10.3	1902	New Orleans, La.
4	206587		St. s.	Elanor.....	9	6	33.6	10.2	4.0	1904	Marinette, Wis.
5	220306		St. p.	Elathine.....	29	21	56.0	20.0	3.1	1920	Hover, Wash.
6	204727		St. s.	ELBA.....	4,671	3,365	420.0	52.0	23.0	1907	Cleveland, Ohio.
7	202014		St. s.	ELBERT H. GARY.....△	6,331	4,988	557.8	56.0	26.5	1905	Chicago, Ill.
8	226331		St. w.	Elberta.....	59	59	80.3	20.1	3.0	1927	Bainbridge, Ga.
9	217267	LNWD	St. s.	ELDA.....	2,344	1,419	251.0	43.6	22.2	1918	Superior, Wis.
10	217994	LQWP	St. s.	ELDENA.....□+○	6,900	5,321	409.6	54.2	27.1	1919	Seattle, Wash.
11	216615	LMQB	St. s.	ELDORADO.....□○	2,180	1,289	245.6	42.0	24.1	1918	Long Beach, Calif.
12	136482		St. s.	Eleanor.....	28	14	63.4	13.5	5.6	1894	Sc. anton, Miss.
13	216733		St. s.	Eleanor.....	67	45	59.6	13.0	8.6	1918	New Baltimore, N. Y.
14	202895		St. s.	Eleanor Bush.....	212	124	95.0	25.3	12.6	1906	Noank, Conn.
15	219435	LVFQ	St. s.	ELEANOR CHRISTENSON.....□+○	5,411	3,386	410.5	54.3	27.2	1919	Long Beach, Calif.
16	136948		St. s.	Electro.....	81	55	66.0	17.3	5.6	1901	Astoria, Ore.
17	223087	MFDV	St. s.	Elias F. Wilcox.....	329	164	139.1	24.0	11.6	1923	Noank, Conn.
18	220667	MBPN	St. s.	ELISHA WALKER.....□+△	7,077	4,346	429.3	59.2	33.4	1920	Chester, Pa.
19	200554	KSTQ	St. s.	Elizabeth.....□	415	280	142.0	35.8	9.9	1903	San Francisco, Calif.
20	201490		St. s.	ELIZABETH.....	1,197	314	191.4	44.0	15.8	1904	Wilmington, Del.
21	219322	LTWV	St. s.	ELIZABETH.....□○	3,482	2,112	328.0	46.2	22.9	1919	do.
22	212823		St. s.	Elizabeth F.....	23	15	57.9	12.5	5.0	1914	Fairfield, Md.
23	219899	LWEM	St. s.	ELIZABETH KELLOGG.....□+○	5,189	3,155	391.9	51.2	28.5	1920	Savannah, Ga.
24	219183	LTNJ	St. s.	ELIZABETH RIVER.....□	2,592	1,613	251.0	43.6	28.1	1919	Lorain, Ohio.
25	214415		St. w.	Elizabeth Smith.....	128	89	124.5	22.5	3.4	1916	Point Pleasant, W. Va.
26	205538		St. s.	Elizabeth Stewart.....	15	10	44.4	14.0	5.0	1908	Newburgh, N. Y.
27	136272		St. s.	Elizabeth M. Froelich.....	144	97	116.0	19.2	9.6	1892	Baltimore, Md.
28	213279		St. s.	ELIZABETH MONROE SMITH.....	336	228	129.6	29.0	7.9	1915	Elizabeth, N. J.
29	218948	LSWR	St. s.	ELKHORN.....□+○	6,321	4,723	402.6	54.8	32.1	1919	Seattle, Wash.
30	135987		St. s.	Ella.....	103	70	83.0	22.0	7.0	1888	Wilmington, Del.
31	204112		St. s.	Ellen D.....	32	21	64.9	13.2	4.3	1907	Petoskey, Mich.
32	201623		St. s.	Ellen S.....	57	37	69.7	21.3	8.0	1904	New Bern, N. C.
33	211850		St. w.	Ellen Richardson.....	98	98	110.0	26.3	4.2	1913	Paducah, Ky.
34	135696		St. s.	Ellen M. Ronan.....	73	36	79.4	19.7	8.6	1883	Athens, N. Y.
35	219715	LVTW	St. s.	ELENOR.....□○	3,482	2,112	328.0	46.2	22.9	1920	Wilmington, Del.
36	214333		St. s.	Elma.....	61	41	66.6	19.0	7.5	1916	New Baltimore, N. Y.
37	224702	MFSJ	St. s.	ELMA.....	432	152	146.1	26.6	12.3	1892	Cleveland, Ohio.
38	201550	KTMR	St. s.	ELMER A. KEELER.....	236	160	111.4	23.9	12.9	1904	Port Richmond, N. Y.
39	224986		St. s.	ELMHURST.....□+	593	403	142.0	37.5	13.5	1925	Brooklyn, N. Y.
40	201684		St. s.	ELMIRA.....	1,460	675	187.5	43.4	18.5	1905	Newport News, Va.
41	215507		St. s.	Elmira.....	202	137	103.2	29.8	10.6	1916	Brooklyn, N. Y.
42	218435	LRTS	St. s.	ELMSPORT.....□+○	6,865	5,348	409.6	54.2	27.1	1919	Seattle, Wash.
43	136455		St. s.	Elsa M.....	28	19	47.0	12.0	5.7	1893	Oshkosh, Wis.
44	229528		St. w.	Elsa Marie.....	95	95	110.0	21.1	3.4	1930	Alton, Ill.
45	136368		St. s.	ELSIE.....	39	19	57.6	14.8	7.2	1893	Baltimore, Md.
46	80704		St. s.	Elsie K.....	30	15	66.8	15.0	6.0	1879	Yantacaw, N. J.
47	209129		St. s.	Elsie Nell.....	27	19	52.8	15.4	6.0	1911	Erie, Pa.
48	202859		St. s.	ELTON HOYT II.....△	6,939	5,492	530.0	56.2	32.0	1906	Ecorse, Mich.
49	37546		St. s.	Elva.....	257	174	113.0	22.1	11.2	1892	Elkton, Md.
50	86059		St. s.	Elva.....	85	50	90.5	18.5	9.0	1889	Chicag, Ill.
51	216924	LMWD	St. s.	ELWYN C. HALE.....□○	2,084	1,223	251.0	43.7	19.2	1918	Superior, Wis.
52	213089		St. s.	EMBLANE.....□	471	286	121.3	30.0	9.2	1916	Bath, Me.
53	106548		St. s.	Emerald.....	51	25	70.0	17.5	7.4	1888	Jersey City, N. J.
54	220807	MBVH	St. s.	EMERGENCY AID.....□+○	5,477	3,360	400.7	54.2	30.2	1920	Harriman, Pa.
55	221460	MCWT	St. s.	EMIDIO.....□+△	6,900	4,248	435.0	56.2	33.5	1921	San Francisco, Calif.
56	136964		St. s.	Emiley B.....	13	9	50.0	11.3	4.4	1902	Norfolk, Va.
57	216466	LKWD	St. s.	EMILIA.....□+○	4,719	2,918	376.4	52.3	27.0	1918	Sparrows Point, Md.
58	8741		St. s.	Emily.....	25	12	59.5	13.5	6.4	1871	Philadelphia, Pa.
59	230631		St. s.	EMILY.....	28	19	64.4	11.2	5.9	1895	Camden, N. J.
60	6065		St. s.	Emily C. Kennedy.....	54	28	73.5	18.5	7.5	1878	Brooklyn, N. Y.
61	211442	LDCM	St. s.	EMMA ALEXANDER.....□+△	7,793	4,428	423.8	54.9	17.7	1913	Camden, N. J.
62	135925		St. p.	Emma Giles (composite).....	549	444	178.0	30.5	7.5	1887	Baltimore, Md.

¹ Formerly st. s. Contocook.

² Formerly st. s. {a Jennie S. Wade.
b Phoenix Transit Co.
No. 1.

³ Formerly st. s. Vinita.

⁴ Formerly st. s. Macomet.

⁵ Formerly st. s. Darden.

⁶ Formerly st. s. Lake Felden.

⁷ Formerly st. s. Kerbaugh.

⁸ Formerly st. s. {a Cheboygan.
b Chase S. Osborn.

⁹ Formerly st. w. Eilen R.

¹⁰ Formerly st. s. Mason City.

¹¹ Formerly st. s. Any E. Keller.

¹² Formerly U. S. L. H. st. s. Lilac.

¹³ Formerly st. s. {a Edward Smith.
b G. A. Mitchell.

¹⁴ Formerly st. s. Maurice E. Connolly.

Steam Vessels

Line No.	Service	Crew	Horsepower	Name of owner	Home port	Address of owner
1	Tow.	7	700	Southern Pacific Co. (Ky.)	New York, N. Y.	Pier 49, North River.
2	Frt.	44	4,300	do.	do.	Do.
3	Tow.	13	950	Morgan's Louisiana & Texas Railroad & Steamship Co. (La.)	New Orleans, La.	Pan American Building.
4	Fsh.	3	6	Vernon Anderson	Marquette, Mich.	Munising, Mich.
5	Fer.	1	45	Northwest Ferries Co. (Wash.)	Seattle, Wash.	Walla Walla, Wash.
6	Frt.	29	1,600	Interlake S. S. Co. (Ohio)	Cleveland, Ohio	Union Trust Building.
7	Frt.	25	1,800	Pittsburgh Steamship Co. (W. Va.)	Duluth, Minn.	Wolvin Building.
8	Tow.	4	100	Elberta Crate & Box Co. (Ga.)	Apalachicola, Fla.	Bainbridge, Ga.
9	Frt. †	37	1,200	Elda Shipping Co. (N. Y.)	New York, N. Y.	2 Rector Street.
10	Frt. †	44	3,500	United States Shipping Board	Seattle, Wash.	841 Railroad Avenue South.
11	Frt.	28	1,000	Western Transport Co. (Calif.)	San Francisco, Calif.	430 Sansome Street.
12	Tow.	9	40	Mobile & Gulf Navigation Co. (Ala.)	Mobile, Ala.	Foot Palmetto Street.
13	Tow.	5	75	New York Towing and Transportation Corporation (N. Y.)	New York, N. Y.	17 Battery Place.
14	Tow.	7	800	Bush Terminal Co. (N. Y.)	do.	100 Broad Street.
15	Frt.	35	2,800	Christenson Steamship Co. (Calif.)	San Francisco, Calif.	310 Sansome Street.
16	Tow.	4	100	Knappton Towboat Co. (Wash.)	Astoria, Oreg.	Foot Fourteenth Street.
17	Fsh.	28	600	Wilcox Fertilizer Co. (Conn.)	New London, Conn.	Mystic, Conn.
18	Tnk.	41	2,700	Pan American Petroleum & Transport Co. (Del.)	Los Angeles, Calif.	714 West Tenth Street.
19	Pas.	17	350	Hobbs, Wall & Co. (Calif.)	San Francisco, Calif.	1 Drumm Street.
20	Fer.	7	1,400	Central R. R. Co. of New Jersey (N. J.)	New York, N. Y.	143 Liberty Street.
21	Frt.	32	2,400	A. H. Bull S. S. Co. (N. J.)	do.	115 Broad Street.
22	Tow.	4	60	Arundel Corporation (Md.)	Baltimore, Md.	Pier 2, East Pratt Street.
23	Tnk. †	33	2,500	New York and Philippine Steamship Corporation (Del.)	New York, N. Y.	420 Lexington Avenue.
24	Frt.	25	1,500	Philadelphia & Norfolk Steamship Co. (Del.)	Wilmington, Del.	Tenth and Market Streets.
25	Tow.	12	480	J. K. Davison & Bro. (Pa.)	Pittsburgh, Pa.	42d and Davison Streets.
26	Tow.	4	75	James C. Stewart	New York, N. Y.	30 Church Street.
27	Frt.	25	80	Standard Products Co. (Va.)	Reedville, Va.	White Stone, Va.
28	Pass.	8	750	Sanitarium Association of Philadelphia (Pa.)	Philadelphia, Pa.	Harrison Building.
29	Frt.	41	2,800	United States Shipping Board	Seattle, Wash.	841 Railroad Avenue South.
30	Frt.	5	93	Rogers Lighterage Co. (N. Y.)	New York, N. Y.	24 Stone Street.
31	Fer.	3	40	Marine Iron and Shipbuilding Co. (Del.)	Duluth, Minn.	West Duluth, Minn.
32	Frt.	4	60	T. G. Gautier	New Bern, N. C.	84 George Street.
33	Tow.	11	125	West Kentucky Coal Co. (N. J.)	Louisville, Ky.	Paducah, Ky.
34	Tow.	9	234	Cornell Steamboat Co. (N. Y.)	Albany, N. Y.	Kingston, N. Y.
35	Frt. †	34	1,000	A. H. Bull S. S. Co. (N. J.)	New York, N. Y.	115 Broad Street.
36	Frt.	5	150	Baker-Whitely Coal Co. (W. Va.)	Baltimore, Md.	508 Keyser Building.
37	Frt.	13	800	Garlick Navigation Co. (Fla.)	Miami, Fla.	2090 Biscayne Boulevard.
38	Tow.	10	700	Keeler Transportation Line (N. Y.)	New York, N. Y.	1 Broadway.
39	Fer.	3	750	City of New York	do.	Department of Plants and Structures.
40	Fer.	7	1,400	Hoboken Ferry Co. (N. J.)	New York, N. Y.	90 West Street.
41	Frt.	6	400	Erle Railroad Co. (N. Y.)	do.	50 Church Street.
42	Frt. †	38	2,500	United States Shipping Board	Seattle, Wash.	841 Railroad Avenue South.
43	Fsh.	4	85	Curtis Allen	Milwaukee, Wis.	Kewaunee, Wis.
44	Tow.	5	150	Hugh C. Blaske	St. Louis, Mo.	Alton, Ill.
45	Pas.	4	176	Norfolk Lighterage Co. (Va.)	Norfolk, Va.	Foot Commerce Street.
46	Tow.	5	50	Frank W. Reynolds	Albany, N. Y.	Canajoharie, N. Y.
47	Fsh.	3	35	Solly S. Boutin	Duluth, Minn.	Chassell, Mich.
48	Frt.	32	1,700	Interlake S. S. Co. (Ohio)	Cleveland, Ohio	Union Trust Building.
49	Frt.	4	350	C. E. Barton	New Haven, Conn.	415 Powell Building.
50	Pas.	8	140	Arnold Transit Co. (Mich.)	Marquette, Mich.	Mackinac Island, Mich.
51	Frt.	29	1,200	Alaska Salmon Co. (Calif.)	San Francisco, Calif.	141 Clay Street.
52	Misc.	35	215	E. W. Bliss Co. (W. Va.)	New York, N. Y.	Adams and Plymouth Streets (B.).
53	Tow.	4	175	Shamrock Towing Co. (Del.)	do.	Pier 93, North River.
54	Frt.	34	3,000	Pacific Argentine Brazil Line (Del.)	San Francisco, Calif.	215 Market Street.
55	Tnk.	38	3,100	Standard Transportation Co. (Del.)	New York, N. Y.	26 Broadway.
56	Tow.	2	50	Hudson Transportation Co. (Del.)	Norfolk, Va.	544 Law Building.
57	Frt. †	34	2,500	A. H. Bull S. S. Co. (N. J.)	New York, N. Y.	115 Broad Street.
58	Pas.	4	100	James C. Mullen, Estate of	Baltimore, Md.	2903 East Baltimore Street.
59	Tow.	4	100	Charles M. Fozzard	Jacksonville, Fla.	Box 1621.
60	Tow.	2	75	Elizabeth Co. (Del.)	Newark, N. J.	Elizabeth, N. J.
61	Pas.	158	7,000	Pacific Steamship Co. (Me.)	Seattle, Wash.	1519 Railroad Avenue South.
62	Pas.	26	400	Tolchester Beach Improvement Co. (Md.)	Baltimore, Md.	Pier 16, Light Street.

13 Formerly st. s. Robert S. Parsons.
 16 Formerly st. s. Wesley Stoney.
 17 Formerly st. s. William P. Snyder.
 18 Formerly st. s. Glad Tidings.
 19 Formerly st. s. {a Lake Medford.
 {b H. J. Lawrence.
 20 Formerly st. s. Archey Crossman.

21 Formerly st. s. Hammac.
 22 Formerly st. s. Cape Roman.
 23 Formerly U. S. O. Guard st. s. A. B.-15.
 24 Formerly st. s. {a Daylight.
 {b Agnes.
 25 Formerly st. s. {a Congress.
 {b Nanking.

Steam Vessels

Line No.	Official No.	Signal letters	Rig	Name of vessel	Tonnage		Dimensions			When built	Where built
					Gross	Net	Length	Breadth	Depth		
							Feet	Feet	Feet		
1	8902		St. s.	Emma J. Kennedy	57	28	78.0	18.2	7.9	1873	Philadelphia, Pa.
2	135624		St. s.	Emma Kate Ross	127	63	104.2	20.0	10.6	1882	Camden, N. J.
3	136133		St. s.	Emmeline	137	68	82.8	22.9	6.9	1890	Ashtabula, Ohio
4	214318		St. s.	EMORY L. FORD	7,986	6,225	580.0	60.0	32.0	1916	Lorain, Ohio
5	136093		St. s.	Empire	41	20	67.2	16.0	6.9	1899	Athens, N. Y.
6	206765	LBGN	St. s.	EMPIRE	288	196	110.0	25.0	13.7	1909	Port Richmond, N. Y.
7	221600	MDCT	St. s.	EMPIRE ARROW	8,046	4,960	468.3	62.7	32.0	1921	Camden, N. J.
8	135972		St. p.	Endnal	2,014	1,633	245.0	40.4	14.5	1888	San Francisco, Calif.
9	218985	LTCP	St. s.	ENDICOTT	6,319	4,720	402.6	54.8	32.1	1919	Seattle, Wash.
10	107190		St. s.	Energetic	76	52	72.2	18.0	9.2	1895	Philadelphia, Pa.
11	127167		St. p.	Englewood	347	218	135.0	31.8	12.9	1896	Wilmington, Del.
12	216779	LMNT	St. s.	ENGLEWOOD	4,746	2,983	377.0	52.0	26.8	1918	Shooters Island, N. Y.
13	220275	LWVB	St. s.	ENSLEY CITY	6,157	3,801	395.5	55.0	31.4	1920	Chickasaw, Ala.
14	81442		St. s.	Enterprise	61	30	70.8	17.6	9.6	1893	Philadelphia, Pa.
15	136868	KQRD	St. s.	Enterprise	2,806	1,679	318.8	37.4	26.6	1882	Newcastle, England
16	221167		St. s.	Enterprise	11	7	41.8	11.0	5.6	1908	Rangleey, Me.
17	230236		St. s.	Enterprise	126	69	94.5	20.9	10.5	1891	Toledo, Ohio
18	218923	LSWB	St. s.	EPITACIO PESSOA	5,989	3,707	400.7	54.2	30.4	1919	Harriman, Pa.
19	204740		St. p.	ERASTUS WELLS	541	541	188.5	32.2	7.0	1907	Grafton, Ill.
20	136624		St. s.	ERICSSON	681	547	198.2	23.3	9.2	1897	Philadelphia, Pa.
21	135978		St. s.	Erie	21	10	56.3	14.0	6.1	1888	Sandusky, Ohio
22	137042		St. s.	Erie	21	16	57.0	14.0	5.4	1902	Erie, Pa.
23	160813		St. p.	ERIE	747	420	200.6	32.0	12.0	1899	Wyandotte, Mich.
24	203503		St. s.	ERIE	290	193	124.6	28.4	7.4	1906	Buffalo, N. Y.
25	120979		St. s.	ERIE ISLE	315	282	117.8	26.0	6.8	1894	Philadelphia, Pa.
26	213907		St. s.	Erma O	29	25	46.0	12.0	5.0	1916	Benton Harbor, Mich.
27	136427		St. s.	Erna	14	7	51.5	13.1	4.9	1894	do
28	216535	LMBW	St. s.	ERNEST H. MEYER	2,186	1,325	289.0	44.1	19.0	1918	Portland, Oreg.
29	212906	LDRF	St. s.	ESPARTA	3,304	2,071	330.6	44.6	13.9	1904	Belfast, Ireland
30	136138	KJLW	St. s.	Essex	3,018	2,155	295.0	40.0	15.4	1890	Philadelphia, Pa.
31	211553		St. s.	Essex	266	181	94.0	36.1	12.9	1913	Toledo, Ohio
32	209171		St. s.	Esther B.	9	6	34.4	11.3	3.6	1911	Bois Blanc Island, Mich.
33	223313	MFHG	St. s.	Esther Johnson	1,104	611	208.4	43.6	15.2	1923	Portland, Oreg.
34	205432		St. s.	Esther Phillips	46	31	60.3	16.9	8.0	1908	Solomons, Md.
35	92875		St. s.	Esther M. Rendle	62	42	75.2	17.2	9.6	1898	South Portland, Me.
36	220924	MOFS	St. s.	ESTRADA PALMA	2,639	1,340	336.7	57.0	18.5	1920	Philadelphia, Pa.
37	219742	LVWM	St. s.	ETHAN ALLEN	7,621	4,831	439.6	60.2	33.7	1901	Gloucester City, N. J.
38	211763		St. s.	Ethel	25	10	49.2	13.0	4.6	1920	Savannah, Ga.
39	145629		St. s.	Ethel Dalley	50	25	66.0	17.7	8.0	1892	Perth Amboy, N. J.
40	219849	LWGB	St. s.	ETHYL	2,686	1,665	253.4	43.8	26.3	1920	Superior, Wis.
41	136743		St. s.	EUGENE GRASSELLI	157	106	92.0	26.0	8.2	1899	Camden, N. J.
42	218970	LTBR	St. s.	Eugene F. Moran	176	29	95.5	24.7	12.2	1919	Green Bay, Wis.
43	135002		St. s.	Eugene F. Price	168	96	121.5	18.9	8.8	1874	Bristol, Me.
44	206147		St. s.	EUGENE J. BUFFINGTON	7,528	5,839	580.0	58.0	32.0	1909	Lorain, Ohio
45	229306		St. s.	EUGENE P. THOMAS	7,860	6,201	588.3	60.2	28.0	1930	River Rouge, Mich.
46	229358		St. s.	Eugene T. Meseck	206	140	96.5	27.2	12.2	1930	Tottenville, N. Y.
47	21747		St. s.	EUGENE W. PARGNY	7,724	6,020	580.0	60.0	32.0	1917	Lorain, Ohio
48	220907	MCFD	St. s.	EUGENE V. R. THAYER	7,137	5,111	430.2	59.2	32.8	1920	Wilmington, Del.
49	210864		St. w.	Eugene Dana Smith	99	99	121.6	26.4	4.0	1913	Dana, W. Va.
50	115110		St. s.	Eugenia	15	7	43.0	12.0	4.0	1865	Buffalo, N. Y.
51	221168		St. s.	Eugenia	21	14	46.3	13.1	6.5	1921	Alexandria, Va.
52	224205		St. s.	Eugenie Spofford	101	24	75.7	20.4	9.9	1924	Camden, Me.
53	126934		St. w.	Eugenia Woods	126	60	100.0	24.0	2.7	1892	Sioux City, Iowa
54	25279		St. p.	Eureka	2,420	1,500	277.0	42.7	15.7	1890	Tihuron, Calif.
55	136692	KNPJ	St. s.	EUREKA	353	186	128.0	26.3	15.0	1898	Philadelphia, Pa.
56	210334	LCMS	St. s.	Eureka	471	306	149.8	35.0	12.5	1912	Bath, Me.
57	213895		St. s.	Eureka	65	44	72.3	15.6	5.2	1916	Washingto, N. C.
58	217687	LQFS	St. s.	EUREKA	2,246	1,348	289.0	44.1	19.2	1919	Portland, Oreg.
59	226690	MQNP	St. s.	EVANGELINE	5,043	2,714	365.5	55.7	26.7	1927	Philadelphia, Pa.

1 Formerly st. s. P. J. T. Co. No. 8.

2 Formerly st. s. Anthracite.

3 Formerly st. p. City of Englewood.

4 Formerly st. s. William J. Sewell.

5 Formerly ^a German st. s. Ehrenfels

^b German st. s. St. Georg.

6 Formerly U. S. Lighthouse ^a st. s. Manitow.

^b st. s. No. 66.

7 Formerly st. p. ^a Pennsylvania.

^b Owana.

8 Formerly st. s. Frederica.

9 Formerly st. s. Point Lobos.

Steam Vessels

65

Line No.	Service	Crew	Horsepower	Name of owner	Home port	Address of owner
1	Tow.	4	90	Elizabeth Co., (Del.)	Newark, N. J.	Elizabeth, N. J.
2	Tow.	11	360	P. Sanford Ross (N. J.)	New York, N. Y.	277 Washington Street, Jersey City, N. J.
3	Pas.	14	126	St. Simons Transit Co. (Ga.)	Brunswick, Ga.	109 Mansfield Street.
4	Frt.	31	2,000	Franklin Steamship Corporation (Del.)	Duluth, Minn.	Union Trust Building.
5	Tow.	4	195	Cornell Steamboat Co. (N. Y.)	Albany, N. Y.	Kingston, N. Y.
6	Tow.	18	800	Sabine Towing Co. (Tex.)	Port Arthur, Tex.	Box 252.
7	Tnk.†	49	2,600	Standard Transportation Co. (Del.)	New York, N. Y.	26 Broadway.
8	Fer.	25	1,000	South Pacific Coast Ry. Co. (Calif.)	San Francisco, Calif.	65 Market Street.
9	Frt.	43	2,800	United States Shipping Board.	Seattle, Wash.	841 Railroad Avenue South.
10	Tow.	5	300	Fred B. Dalzell	New York, N. Y.	24 State Street.
11	Fer.	6	420	Port Richmond & Bergen Point Ferry Co. (N. Y.)	do.	Newark, N. J.
12	Frt.	85	2,500	Jersey-American S. S. Co. (N. J.)	Newark, N. J.	West New York, N. J.
13	Frt.	40	2,800	Isthmian S. S. Co. (Del.)	New York, N. Y.	50 Trinity Place.
14	Tow.	5	250	Ira T. Walker	Philadelphia, Pa.	113 Walnut Street.
15	Pas.	48	1,600	Matson Navigation Co. (Calif.)	San Francisco, Calif.	215 Market Street.
16	Tow.	25	25	American Realty Co. (Me.)	Portland, Me.	Errol, N. H.
17	Frt.	9	100	Wilsy J. Johnston	Milwaukee, Wis.	Butte des Morts, Wis.
18	Frt.	43	3,500	United States Shipping Board.	Philadelphia, Pa.	Bourse Building.
19	Pas.	28	540	City of St. Louis	St. Louis, Mo.	City Hall.
20	Pas.	15	600	Baltimore & Philadelphia Steamboat Co. (Md.)	Baltimore, Md.	Pier 1, Light Street.
21	Fsh.	6	72	Bell & Bense Fish Co. (Ohio)	Sandusky, Ohio	Port Clinton, Ohio.
22	Frt.	6	100	Keystone Fish Co. (Pa.)	Erie, Pa.	915 Liberty Street.
23	Pas.	28	1,250	Allen F. Morley	Detroit, Mich.	839 Hazelwood Avenue.
24	Mso.	8	75	Erie Sand & Gravel Co. (Pa.)	Erie, Pa.	213 West Fourth Street.
25	Pas.	10	220	Erie Isles Ferry Corporation (Ohio)	Sandusky, Ohio	Put-in-Bay, Ohio.
26	Fsh.	4	35	Raymond F. Hinz	Marquette, Mich.	711 West Superior Street.
27	Tow.	5	60	Fred Simon Jeffery	Duluth, Minn.	407 West Sixth Street.
28	Frt.	33	1,150	Portland S. S. Co. (Oreg.)	Portland, Oreg.	McCormick Terminal.
29	Frt.	48	2,750	United Fruit S. S. Corporation (Del.)	New York, N. Y.	17 Battery Place.
30	Frt.†	39	1,900	Merchants & Miners Transportation Corporation (Md.)	Baltimore, Md.	112 South Gay Street.
31	Fer.	12	500	Walkerville & Detroit Ferry Co. (Mich.)	Detroit, Mich.	Foot Joseph Campau Avenue.
32	Fsh.	2	10	Arthur Betts	Grand Haven, Mich.	Walker's Point, Mich.
33	Frt.	20	750	A. B. Johnson	San Francisco, Calif.	1 Drumm Street.
34	Tow.	7	197	Atlantic Transport Co. (W. Va.)	Baltimore, Md.	Chamber of Commerce Building.
35	Tow.	4	40	John Bowen	Boston, Mass.	Chelsea, Mass.
36	Frt.	41	2,700	Florida East Coast Car Ferry Co. (S. Dak.)	New York, N. Y.	120 Broadway.
37	Frt.	36	3,000	United States Shipping Board	Philadelphia, Pa.	Bourse Building.
38	Tow.	4	35	General Building Supply Co.	Savannah, Ga.	River and Reynolds Streets.
39	Frt.	5	100	Dalley's Towing Line (N. J.)	New York, N. Y.	One hundred and thirty-fifth Street and Park Avenue.
40	Mso.	55	1,400	Ethyl Gasoline Corporation (Del.)	Wilmington, Del.	Du Pont Building.
41	Frt.	6	250	Grasselli Chemical Co. (Del.)	New York, N. Y.	347 Madison Avenue.
42	Tow.	12	450	Tug Eugene F. Moran (N. Y.)	do.	17 Battery Place.
43	Fsh.	17	350	Consolidated Fisheries Co. (Del.)	Wilmington, Del.	Lewes, Del.
44	Frt.	25	1,880	Pittsburgh S. S. Co. (W. Va.)	Duluth, Minn.	Wolvyn Building.
45	Frt.	25	2,200	do.	do.	Do.
46	Tow.	5	1,040	Messec Towing & Transportation Co. (N. J.)	New York, N. Y.	Pier 59, N. R.
47	Frt.	30	2,000	Pittsburgh S. S. Co. (W. Va.)	Duluth, Minn.	Wolvyn Building.
48	Tnk.†	39	2,800	Sinclair Navigation Co. (Del.)	New York, N. Y.	45 Nassau Street.
49	Tow.	10	260	Hatfield Campbell Creek Coal Co. (Ohio)	Cincinnati, Ohio	Union Trust Building.
50	Tow.	2	56	Cornell Steamboat Co. (N. Y.)	Albany, N. Y.	Kingston, N. Y.
51	Frt.	5	75	Lewis E. Smoot	Alexandria, Va.	
52	Tow.	5	350	John L. Goss Corporation (Me.)	Rockland, Me.	Stonington, Me.
53	Tow.	10	325	Woods Bros. Construction Co. (Nebr.)	Omaha, Nebr.	132 South Thirteenth Street, Lincoln, Nebr.
54	Fer.	15	1,500	Northwestern Pacific R. R. Co. (Calif.)	San Francisco, Calif.	64 Pine Street.
55	Tow.	16	300	Staples Coal Co. (Mass.)	Fall River, Mass.	404 Davol Street.
56	Frt.	8	725	Boston Sand & Gravel Co. (Mass.)	Boston, Mass.	58 Broad Street.
57	Tow.	4	410	Eureka Lumber Co. (N. C.)	Washington, N. C.	West Main Street.
58	Frt.	24	1,400	Hammond Lumber Co. (Del.)	San Francisco, Calif.	310 Sansome Street.
59	Frt.	141	7,500	Nova Scotia S. S. Corporation (Me.)	Portsmouth, N. H.	Elliot, Me.

¹⁰ Formerly British st. s. Esparta.

¹¹ Formerly st. s. ^a Mina and Lizzie.
^b United States Engineers, Col. Harwood.
^c Mina and Lizzie.

¹² Formerly st. s. Three Brothers.

¹³ Formerly st. s. Lake Harminia.

¹⁴ Formerly st. s. Salem.

¹⁵ Formerly st. s. Saratoga.

¹⁶ Formerly st. w. Castalla.

¹⁷ Formerly st. p. Ukiah.

¹⁸ Formerly st. s. Glendoyle.

Steam Vessels

Line No.	Official No.	Signal letters	Rtg	Name of vessel	Tonnage		Dimensions			When built	Where built
					Gross	Net	Length	Breadth	Depth		
1	203353		St. w.	Evansville.....	144	144	120.2	30.0	5.2	1906	Madison, Ind.....
2	215745	LJFC	St. s.	1 EVANSVILLE.....+⊕	3,543	2,188	372.2	43.9	24.9	1917	Ecorse, Mich.....
3	136595		St. s.	Eveloth.....	42	28	56.5	15.0	7.2	1897	Gloucester, Mass.....
4	210004	LCKQ	St. s.	Evelyn.....□⊕	3,140	2,443	313.6	46.1	22.9	1912	Newport News, Va.....
5	223171		St. s.	Evelyn M.....	18	12	47.3	14.0	5.2	1923	Naubinway, Mich.....
6	76642		St. s.	1 Evelyn R. Baker.....	63	31	82.0	17.8	8.3	1886	Perth Amboy, N. J.....
7	204579	KWHT	St. s.	EVERETT.....+⊕	5,065	3,097	373.2	52.7	29.8	1907	Quincy, Mass.....
8	218942	LSWJ	St. s.	1 EVERETT.....+⊕	5,773	3,571	410.5	54.2	29.2	1919	Seattle, Wash.....
9	219858	LWQJ	St. s.	EVERGREEN CITY.....□+	5,990	3,709	400.7	54.2	30.4	1920	Harriman, Pa.....
10	214270		St. s.	Everland.....	13	11	47.0	12.0	3.4	1916	Pamlico, N. C.....
11	219481	LVHQ	St. s.	4 EXAMELIA.....□+⊕	5,081	3,163	390.0	54.2	27.8	1920	Hog Island, Pa.....
12	220194	LWRT	St. s.	6 EXANTHIA.....□+⊕	5,673	3,484	400.5	54.2	10.5	1920	Newburgh, N. Y.....
13	220989	MCJD	St. s.	6 EXARCH.....□+⊕	5,839	3,676	400.7	54.2	30.2	1921	Harriman, Pa.....
14	219077	LTHN	St. s.	7 EXAMINER.....□+⊕	4,969	3,037	390.0	54.2	27.6	1919	Hog Island, Pa.....
15	219983	LVSR	St. s.	8 EXBROOK.....□+⊕	4,846	3,003	380.2	53.1	27.0	1920	Tacoma, Wash.....
16	230863	MJFN	St. s.	EXCALIBUR.....□	9,359	5,627	453.0	61.7	38.6	1930	Camden, N. J.....
17	218683	LSGR	St. s.	9 EXCELLENCY.....□	5,052	3,093	390.0	54.2	27.6	1919	Hog Island, Pa.....
18	218486	LRWK	St. s.	10 EXCELLO.....□+⊕	4,990	3,051	390.0	54.2	27.6	1919	do.....
19	136816		St. s.	Excelsior.....	597	406	143.1	33.9	16.1	1900	West Haven, Conn.....
20	219918	LWJD	St. s.	11 EXCELSIOR.....□+	5,847	3,677	400.7	54.2	30.4	1920	Harriman, Pa.....
21	218136	LRHB	St. s.	12 EXCHANGE.....□+⊕	4,971	3,070	390.0	54.2	27.6	1919	Hog Island, Pa.....
22	219873	LWQV	St. s.	13 EXCHESTER.....□⊕	4,964	3,034	390.0	54.2	27.8	1920	do.....
23	220552	MBJL	St. s.	14 EXECUTIVE.....□+⊕	5,109	3,116	390.0	54.2	27.8	1920	do.....
24	219633	LVQT	St. s.	15 EXERMONT.....□+⊕	4,969	3,037	390.0	54.2	27.8	1920	do.....
25	230755	MJKH	St. s.	EXETER.....□+⊕	9,360	5,628	453.0	61.7	38.6	1931	Camden, N. J.....
26	217373	LPGC	St. s.	16 EXFORD.....□	5,627	3,461	410.5	54.3	27.2	1918	East San Pedro, Calif.....
27	217730	LQHR	St. s.	17 EXHIBITOR.....□+⊕	5,106	3,097	390.0	54.2	27.6	1919	Hog Island, Pa.....
28	219447	LVGF	St. s.	18 EXILONA.....□+⊕	5,839	3,676	400.7	54.2	30.4	1920	Harriman, Pa.....
29	218595	LSCV	St. s.	19 EXIRIA.....□+⊕	4,999	3,074	390.0	54.2	27.6	1919	Hog Island, Pa.....
30	217938	LQVF	St. s.	20 EXMINSTER.....□+⊕	4,985	3,048	390.0	54.2	27.6	1919	do.....
31	218960	LTBH	St. s.	21 EXMOOR.....□+⊕	4,999	3,057	390.0	54.2	27.6	1919	do.....
32	219712	LVTQ	St. s.	22 EXMOUTH.....□+⊕	5,120	3,117	390.0	54.2	27.8	1920	do.....
33	230435	MJGD	St. s.	EXCHORDA.....□+⊕	9,359	5,627	453.0	61.7	38.6	1931	Camden, N. J.....
34	218018	LRBQ	St. s.	23 EXPLORER.....□+⊕	5,728	3,541	410.0	54.2	27.6	1919	Portland, Oreg.....
35	136607		St. w.	Exporter.....	578	578	186.5	35.0	6.1	1895	Madison, Ind.....
36	217611	LPWV	St. s.	24 EXPORTER.....□+	6,629	4,122	395.5	65.0	31.4	1919	Kearny, N. J.....
37	15347		St. p.	25 Express.....□	1,023	718	231.0	33.0	8.8	1864	Wilmington, Del.....
38	110780		St. p.	26 EXPRESS.....□	1,592	1,124	225.2	61.0	14.0	1888	Baltimore, Md.....
39	218991	LTDB	St. s.	27 EXPRESS.....□+⊕	4,969	3,037	390.0	54.2	27.6	1919	Hog Island, Pa.....
40	223752		St. s.	Express.....□	194	132	105.1	29.7	9.8	1914	Millford, Del.....
41	219396	LVCS	St. s.	28 EXTAVIA.....□+⊕	5,091	3,119	390.0	54.2	27.8	1919	Hog Island, Pa.....
42	217885	LQRV	St. s.	29 EXTON.....□+⊕	5,083	3,113	390.0	54.2	27.6	1919	do.....
43	220510		St. s.	F. A. CHURCHMAN.....	74	50	75.8	17.6	7.8	1920	Philadelphia, Pa.....
44	201092	LJTF	St. s.	F. A. DOUTY.....□⊕	227	135	104.3	26.2	10.9	1904	Aberdeen, Wash.....
45	121184		St. w.	F. B. Jones.....	303	271	143.4	27.0	6.2	1901	Portland, Oreg.....
46	200560		St. s.	F. B. SQUIRE.....△	5,156	3,951	410.0	50.2	24.0	1903	Port Huron, Mich.....
47	120683		St. p.	F. C. Latrobe.....⊕	726	382	200.0	65.0	14.0	1879	Baltimore, Md.....
48	111123		St. s.	31 F. D. UNDERWOOD.....	3,270	2,878	330.3	44.8	24.4	1896	Buffalo, N. Y.....
49	127359		St. s.	32 F. E. HARVEY.....	355	288	133.3	31.0	7.6	1899	Toledo, Ohio.....
50	214043		St. s.	F. G. REEVE.....□	87	49	101.7	22.5	6.4	1916	Dockton, Wash.....
51	200822	KTBQ	St. s.	F. H. Beckwith.....	195	118	130.7	22.0	9.3	1904	Pocomoke City, Md.....
52	145805	KPCB	St. s.	33 F. H. CHAPPELL.....	353	186	128.0	26.3	15.0	1899	Philadelphia, Pa.....
53	212254		St. s.	F. H. GILLMOR.....	15	10	41.6	11.9	4.4	1914	Virginia, Minn.....
54	120661		St. s.	34 F. H. GROVE.....	26	13	49.4	15.0	6.4	1886	Athens, N. Y.....
55	221695	MDGL	St. s.	F. H. HILLMAN.....□+⊕	9,835	6,006	500.0	68.2	30.0	1921	Alameda, Calif.....
56	212004		St. s.	F. J. HAYNES.....	27	18	50.0	14.2	7.5	1895	Port Huron, Mich.....
57	215668	LJBR	St. s.	35 F. J. LUCKENBACH.....□+⊕	7,821	4,951	446.0	66.1	27.8	1917	Quincy, Mass.....
58	202695		St. s.	36 F. J. MEYER, sr.....	21	14	42.5	10.2	5.6	1905	Manitowoc, Wis.....
59	214073		St. s.	F. J. TOLLON, jr.....	35	24	51.2	15.4	5.0	1916	Erie, Pa.....
60	200417		St. w.	37 F. M. STAUNTON.....	209	147	119.6	25.2	5.4	1903	Marletta, Ohio.....
61	214119		St. s.	F. M. WHEELER (composite).....	20	13	48.5	14.0	5.2	1916	Cheboygan, Mich.....

- 1 Formerly st. s. *a* S. N. A. 4.
b Lake Taboe.
2 Formerly st. s. *a* John A. Carnie,
b McCaldin Bros.,
c Herman Lee.
3 Formerly st. s. West Ison.
4 Formerly st. s. Coeur d'Alene.
5 Formerly st. s. Half Moon.
6 Formerly st. s. Naamhok.
7 Formerly st. s. Sinsinawa.
8 Formerly st. s. Ossa.
9 Formerly st. s. Liberty Land.

- 10 Formerly st. s. Luxpalle.
11 Formerly st. s. Waterbury.
12 Formerly st. s. Blair.
13 Formerly st. s. Winona.
14 Formerly st. s. Carenco.
15 Formerly st. s. Clontarf.
16 Formerly st. s. West Carnifax.
17 Formerly st. s. Saucon.
18 Formerly st. s. Delanson.
19 Formerly st. s. Corson.
20 Formerly st. s. Saugus.
21 Formerly st. s. Nobles.

Steam Vessels

67

Line No.	Service	Crew	Horsepower	Name of owner	Home port	Address of owner
1	Pas.	28	391	Evansville & Bowling Green Packet Co. (Ind.)	Evansville, Ind.	Foot Main Street.
2	Frt.	35	2,100	M. & J. Tracy (N. Y.)	New York, N. Y.	1 Broadway.
3	Tow.	4	185	Master Mariners Towboat Co. (Mass.)	Gloucester, Mass.	B and G Wharf.
4	Frt.†	32	1,200	A. H. Bull S. S. Co. (N. J.)	New York, N. Y.	115 Broad Street.
5	Fsh.	4	25	Neille Martin	Grand Haven, Mich.	St. James, Mich.
6	Tow	5	200	Bridgeport Towing Line (Conn.)	Bridgeport, Conn.	6 Stratford Avenue.
7	Frt.	45	2,700	Mystic S. S. Co. Trustees	Boston, Mass.	250 Stuart Street.
8	Frt.†	46	2,800	Tacoma Oriental S. S. Co. (Nev.)	Tacoma, Wash.	Washington Building.
9	Frt.	45	3,000	United States Shipping Board	Philadelphia, Pa.	Bourse Building.
10	Tow.	2	60	Florida Power & Light Co. (Fla.)	Miami, Fla.	Ingraham Building.
11	Frt.	40	2,400	Export Steamship Corporation (N. Y.)	New York, N. Y.	25 Broadway.
12	Frt.†	36	2,600	do.	do.	Do.
13	Frt.	45	3,000	do.	do.	Do.
14	Frt.†	36	2,500	do.	do.	Do.
15	Frt.†	34	2,500	do.	do.	Do.
16	Pas.	104	7,200	do.	do.	Do.
17	Frt.	36	2,500	do.	do.	Do.
18	Frt.†	32	3,500	do.	do.	Do.
19	Elr.	7	300	International Elevating Co. (N. J.)	do.	2 Broadway
20	Frt.	37	3,000	Export Steamship Corporation (N. Y.)	do.	25 Broadway.
21	Frt.	38	2,500	do.	do.	Do.
22	Frt.†	37	2,500	do.	do.	Do.
23	Frt.†	37	2,500	do.	do.	Do.
24	Frt.†	33	2,500	do.	do.	Do.
25	Pas.	104	7,200	do.	do.	Do.
26	Frt.†	37	2,800	do.	do.	Do.
27	Frt.†	48	2,500	do.	do.	Do.
28	Frt.	42	3,000	do.	do.	Do.
29	Frt.†	42	2,500	do.	do.	Do.
30	Frt.	36	2,500	do.	do.	Do.
31	Frt.†	43	2,500	do.	do.	Do.
32	Frt.†	32	2,500	do.	do.	Do.
33	Pas.	104	7,200	do.	do.	Do.
34	Frt.	36	2,500	do.	do.	Do.
35	Tow.	20	1,127	Barrett Line (Ohio)	Cincinnati, Ohio	Chamber of Commerce Bldg.
36	Frt.†	36	2,500	Export Steamship Corporation (N. Y.)	New York, N. Y.	Do.
37	Pas.	40	1,272	Boston, New York & Southern Steamship Co. (Del.)	do.	24 State Street.
38	Pas.	10	1,200	Tolchester Beach Improvement Co. (Md.)	Baltimore, Md.	Pier 16, Light Street.
39	Frt.†	36	2,500	Export Steamship Corporation (N. Y.)	New York, N. Y.	25 Broadway.
40	Frt.	7	300	Southern Pacific Co. (Ky.)	do.	Pier 49, N. R.
41	Frt.	41	2,500	Export Steamship Corporation (N. Y.)	do.	25 Broadway.
42	Frt.†	33	3,500	do.	do.	Do.
43	Tow.	6	350	Alfred C. Churchman	Philadelphia, Pa.	5041 Locust Street.
44	Tow.	9	800	Matson Navigation Co. (Calif.)	San Francisco, Calif.	215 Market Street.
45	Tow.	8	350	Willamette & Columbia River Towing Co. (Oreg.)	Portland, Oreg.	181 East Water Street.
46	Frt.	32	2,000	Jenkins S. S. Co. (Ohio)	Cleveland, Ohio	Terminal Tower.
47	Pas.	34	1,000	Mayor & City Council (Md.)	Baltimore, Md.	City Hall.
48	Frt.	29	1,500	Great Lakes Transit Corporation (N. Y.)	Buffalo, N. Y.	223 Erie Street.
49	Frt.	9	412	Detroit Material & Transportation Co. (Mich.)	Detroit, Mich.	Francis Palms Building.
50	Msc.	5	325	Washington Route (Wash.)	Seattle, Wash.	Grand Trunk Dock.
51	Fsh.	35	430	United Oil & Fertilizer Corporation (Va.)	Reedville, Va.	Chincoteague, Va.
52	Tow.	18	850	American Dredging Co. (Pa.)	Philadelphia, Pa.	308 Chestnut Street.
53	Tow.	4	22	Virginia & Rainy Lake Co. (Minn.)	Duluth, Minn.	Virginia, Minn.
54	Wat.	3	40	Thomas F. Anderson	New York, N. Y.	109 Broad Street.
55	Tnk.	41	4,000	Standard Oil Co. of California (Del.)	San Francisco, Calif.	225 Bush Street.
56	Tow.	5	190	Nicholson Transit Co. (Mich.)	Detroit, Mich.	Ecorse, Mich.
57	Frt.	41	4,000	Luckenbach S. S. Co. (Del.)	New York, N. Y.	44 Whitehall Street.
58	Fsh.	4	50	Arthur F. Jaques	Sault Ste. Marie, Mich.	Marquette, Mich.
59	Frt.	4	80	Frank J. Toilon	Erie, Pa.	417 Liberty Street.
60	Tow.	10	350	West Virginia Sand & Gravel Co. (W. Va.)	Pittsburgh, Pa.	Charleston, W. Va.
61	Fsh.	6	50	Schacht Fish Co. (Ohio)	Sandusky, Ohio.	Railroad Street.

²² Formerly st. s. Blue Triangle.
²³ Formerly st. s. City of Eureka.
²⁴ Formerly st. s. The Lambs.
²⁵ Formerly st. p. Louise.
²⁶ Formerly st. p. {a Robert Garrett.
 {b Stapleton.
²⁷ Formerly st. s. Hog Island.
²⁸ Formerly st. s. City of St. Joseph.
²⁹ Formerly st. s. Sangamon.
 {a Daring.
³⁰ Formerly st. s. {a Standard No. 2.
 {b J. A. Talbot.

³¹ Formerly st. s. Ramapo.
³² Formerly st. s. {a City of Rossford.
 {b John Roberts.
³³ Formerly st. s. Tacony.
³⁴ Formerly st. s. {a Garibaldi.
 {b Catherine Weems.
³⁵ Formerly st. s. 265.
³⁶ Formerly st. s. Crystal.
³⁷ Formerly st. w. {a Winifrede.
 {b C. F. Colbert.
 {c Governor Harding.

Steam Vessels

Line No.	Official No.	Signal letters	Rig	Name of vessel	Tonnage		Dimensions			When built	Where built
					Gross	Net	Length	Breadth	Depth		
							Feet	Feet	Feet		
1	214873	LGTQ	St. s.	F. Q. BARSTOW.....□+⊕	9,003	5,616	600.0	68.2	27.0	1917	Newport News, Va.....
2	204464	KWHC	St. s.	F. S. Loop.....□	794	445	193.0	39.0	13.6	1907	Marshfield, Oreg.....
3	121074		St. s.	F. S. Willard.....	97	66	99.1	17.2	8.0	1898	South Portland, Me.....
4	106527		St. s.	¹ F. Y. Robertson.....	65	44	65.8	18.2	9.1	1888	Tottenville, N. Y.....
5	225957	MQFT	St. s.	FAIRFAX.....□+⊕	5,649	3,456	350.7	52.2	16.0	1926	Newport News, Va.....
6	121141		St. s.	Fairfield.....	131	83	115.0	18.2	9.1	1900	Pocomoke City, Md.....
7	210488	LKWR	St. s.	FAIRFIELD.....□+⊕	2,848	1,641	309.2	48.2	21.5	1918	Wilmington, Del.....
8	221143	MCPQ	St. s.	FAIRFIELD CITY.....□+⊕	5,686	3,450	424.2	56.2	26.5	1921	Chickasaw, Ala.....
9	120910		St. s.	Fairmount.....	21	12	54.0	15.0	6.1	1892	Cambridge, Md.....
10	111262	KPQJ	St. s.	² Fair Oaks.....	1,275	777	199.0	38.0	20.8	1900	Hogtiam, Wash.....
11	212730		St. s.	FAIRPORT.....	65	31	68.7	17.0	11.0	1914	Cleveland, Ohio.....
12	210067	LTID	St. s.	³ FAIRPORT.....□+⊕	2,605	1,612	251.0	43.6	25.1	1919	Wyandotte, Mich.....
13	96084	KSMG	St. s.	⁴ Fairview.....	345	216	120.4	28.0	9.8	1903	Noank, Conn.....
14	120632		St. s.	Falcon.....□	104	36	100.0	23.0	9.5	1886	San Francisco, Calif.....
15	120687		St. s.	Falcon.....	82	60	90.2	16.7	6.8	1887	Buffalo, N. Y.....
16	218427	LRTN	St. s.	⁵ Falcon.....□+⊕	2,966	1,760	300.0	44.1	22.9	1919	Wilmington, Del.....
17	106297		St. s.	⁶ Falmouth.....	37	18	61.0	15.4	6.7	1884	Brooklyn, N. Y.....
18	219051	LVRS	St. s.	⁷ FALMOUTH.....□+⊕	2,606	1,612	251.0	43.6	26.2	1920	Duluth, Minn.....
19	217494	LPQM	St. s.	Famo.....	415	197	142.0	31.6	14.4	1918	South Somerset, Mass.....
20	96555		St. s.	⁸ Fannie Mae.....	99	67	76.0	19.5	9.0	1901	Camden, N. J.....
21	120729		St. s.	Fannie L. Baker.....	43	21	68.0	17.6	6.0	1888	Detroit, Mich.....
22	219247	LTRM	St. s.	FARGO.....□+⊕	2,606	1,612	251.0	43.6	26.2	1919	Duluth, Minn.....
23	120772		St. s.	Fashion.....	48	26	64.2	18.3	7.3	1889	St. Joseph, Mich.....
24	120967		St. s.	Favorite.....□	309	271	127.6	30.6	8.2	1894	Tompkins Grove, N. Y.....
25	121067		St. s.	Favorite.....	40	27	63.7	16.2	7.2	1898	Baltimore, Md.....
26	217620		St. s.	FAVORITE.....	746	393	158.0	40.2	13.3	1919	Cleveland, Ohio.....
27	121066		St. s.	Fay.....	25	16	55.9	19.8	3.4	1898	Pittston, Me.....
28	207345		St. s.	⁹ FAYETTE BROWN.....+⊕	6,377	4,860	504.0	54.0	30.0	1910	Loraln, Ohio.....
29	157127		St. s.	¹⁰ Fayling.....	37	23	66.5	15.6	6.8	1884	Grand Haven, Mich.....
30	9983		St. s.	Fearless.....	16	9	58.0	11.0	4.0	1871	Brooklyn, N. Y.....
31	120943		St. s.	Fearless.....	34	19	62.5	14.6	6.8	1893	Manitowoc, Wis.....
32	120286		St. s.	Fearless.....	121	82	103.0	17.8	8.9	1877	Full River, Mass.....
33	121098	LHDR	St. s.	FEARLESS.....□	167	85	99.6	22.7	12.6	1899	San Francisco, Calif.....
34	214690		St. s.	Fearless No. 2.....	64	52	64.8	15.8	7.6	1916	Manitowoc, Wis.....
35	211506		St. s.	¹¹ FEATHER RIVER.....□	1,578	1,025	218.0	42.0	16.6	1913	Oakland, Calif.....
36	130908	KQRL	St. s.	¹² FEDERAL.....□	2,881	2,159	303.2	42.2	23.2	1901	Chicago, Ill.....
37	217147	LN MV	St. s.	FEDERAL.....□+⊕	6,868	4,809	395.5	55.0	31.4	1918	Kearny, N. J.....
38	218966	LTBQ	St. s.	¹³ Federal No. 1.....	176	29	95.5	24.7	12.2	1919	Green Bay, Wis.....
39	219147	LTMB	St. s.	¹⁴ Federal No. 2.....	176	29	95.5	24.7	12.2	1919	do.....
40	214726	LGR C	St. s.	¹⁵ FELIX TAUSSIG.....□+⊕	5,856	3,662	395.0	55.1	31.0	1917	Newport News, Va.....
41	200091	KSPC	St. s.	¹⁶ FELLOWCRAFT.....	1,640	987	241.0	41.1	18.8	1903	Wyandotte, Mich.....
42	120192		St. s.	Fidelity.....	152	103	93.0	22.5	9.0	1873	Brooklyn, N. Y.....
43	207616		St. s.	Fidelity.....	28	19	57.0	14.7	3.8	1910	Newport, Wash.....
44	202960		St. s.	¹⁶ FINLAND.....△	6,495	4,939	549.0	56.1	32.0	1906	Wyandotte, Mich.....
45	202037		St. s.	FIREFIGHTER.....	192	130	91.3	23.4	13.1	1905	Wilmington, Del.....
46	120589		St. s.	Fire Fly.....	14	7	51.0	10.8	4.0	1881	Boston, Mass.....
47	81249		St. s.	¹⁷ Fire Island.....	189	129	66.0	25.0	9.1	1889	Camden, N. J.....
48	210565	LMDB	St. s.	FIRMORE.....□+⊕	7,117	4,431	449.1	57.2	34.0	1918	Sparrows Point, Md.....
49	222429	MDSF	St. s.	FISHER.....□+⊕	346	175	139.2	24.0	13.1	1922	East Boothbay, Me.....
50	226004		St. s.	FISHERS ISLAND.....	862	563	160.1	40.1	14.4	1926	Wilmington, Del.....
51	225176		St. s.	¹⁸ FLATHUSH.....□	593	403	142.0	37.5	13.5	1925	Mariners Harbor, N. Y.....
52	200156		St. s.	FLEMINGTON.....	220	149	98.0	24.5	13.8	1903	Philadelphia, Pa.....
53	201345		St. s.	¹⁹ Fletcher.....	235	204	112.0	40.5	10.0	1901	Jacksonville, Fla.....
54	219269	LTSQ	St. s.	²⁰ FLOMAR.....□+⊕	5,551	3,422	410.0	54.2	27.6	1919	Portland, Oreg.....
55	120018		St. w.	Flora.....□	185	94	141.0	30.5	4.0	1885	Sacramento, Calif.....
56	224723		St. s.	Flora A.....	22	15	37.8	12.1	5.3	1925	Traverse City, Mich.....
57	127066		St. s.	²¹ Floral E. Roe.....	112	56	80.5	21.7	9.5	1894	Newburgh, N. Y.....
58	120519		St. s.	Florence.....	102	75	81.0	18.3	5.7	1882	Setauket, N. Y.....
59	120557		St. s.	Florence.....	36	18	56.0	15.0	7.0	1883	Boston, Mass.....
60	120901		St. s.	Florence.....	110	67	84.0	27.0	7.5	1892	Wilmington, Del.....
61	121220		St. w.	Florence.....	30	30	80.5	16.8	2.8	1902	Harvey, La.....

¹ Formerly st. s. Annie L.
² Formerly st. s. Robert Dollar.
³ Formerly st. s. Lake Fairport.
⁴ Formerly st. s. (a) Huntington.
(b) Stony Creek.
⁵ Formerly st. s. Rock Island.
⁶ Formerly st. s. A. Demerest.
⁷ Formerly st. s. Lake Floravista.

⁸ Formerly st. s. (a) Helen.
(b) Mildred McNally.
⁹ Formerly st. s. Charles L. Hutchinson.
¹⁰ Formerly st. s. Duncan Robertson.
¹¹ Formerly st. s. Edward T. Jeffery.
¹² Formerly st. s. Northwestern.
¹³ Formerly st. s. Tomah.
¹⁴ Formerly st. s. Green Bay.

Line No.	Service	Crew	Horsepower	Name of owner	Home port	Address of owner
1	Tnk.	42	3,300	Standard Shipping Co. (Del.)	Wilmington, Del.	c/o Corporation Trust Co. of America.
2	Frt.	20	500	William Chatham	San Francisco, Calif.	Central Basin.
3	Fsh.	23	175	Triton Oil & Fertilizer Co. (N. Y.)	New York, N. Y.	101 Beckman Street.
4	Tow.	4	350	Harbor Towboat Co. (N. Y.)	do.	40 Water Street
5	Pas.	90	2,700	Merchants & Miners Transportation Co. (Md.)	Baltimore, Md.	112 South Gay Street.
6	Fsh.	30	225	Eubank Tankard Co. (Va.)	Reedville, Va.	Kilmarnock, Va.
7	Frt.	29	1,600	Quinnipiac Shipping Corporation (N. Y.)	New York, N. Y.	39 Cortlandt Street.
8	Frt.	57	3,500	Isthmian S. S. Co. (Del.)	do.	50 Trinity Place.
9	Tow.	3	45	George S. Smith	do.	Tottenville, N. Y.
10	Frt.	21	555	Oriental Navigation Co. (Del.)*	do.	17 Battery Place
11	Tow.	4	400	Great Lakes Towing Co. (N. J.)	Duluth, Minn.	N. P. Dock.
12	Frt.†	32	1,200	Mobile Miami & Gulf S. S. Co. (Ala.)	Mobile, Ala.	Merchants National Bank Building.
13	Frt.	12	338	Stony Creek Improvement Co. (Md.)	Baltimore, Md.	Foot Broadway.
14	Tow.	7	200	Bay Transport Co. (Calif.)	San Francisco, Calif.	Pier 1.
15	Pas.	4	250	Richard W. Piepkorn	Port Huron, Mich.	Alpena, Mich.
16	Frt.	33	1,650	Atlantic & Caribbean Steam Navigation Co. (Del.)	Wilmington, Del.	Du Pont Building.
17	Tow.	4	150	J. G. Egan	New York, N. Y.	c/o East River Savings Bank.
18	Frt.	33	1,300	Eastern Steamship Lines (Me.)	Portsmouth, N. H.	India Wharf, Boston, Mass.
19	Tow.	19	834	Mystic S. S. Co., Trustees	Boston, Mass.	250 Stuart Street.
20	Tow.	9	580	Norfolk Lighterage Co. (Va.)	Norfolk, Va.	Foot Commerce Street.
21	Tow.	9	105	Matton Towing Corporation (N. Y.)	Albany, N. Y.	Box 365, Waterford, N. Y.
22	Frt.	33	1,600	United States Shipping Board	New York, N. Y.	45 Broadway.
23	Tow.	7	75	Marine Iron & Ship Building Co. (Minn.)	Duluth, Minn.	Foot Eleventh Avenue, West.
24	Pas.	11	1,000	McAllister Navigation Co. (N. Y.)	New York, N. Y.	24 State Street.
25	Tow.	8	250	Rapid Coaling-Chesapeake Lighterage Co. (Md.)	Baltimore, Md.	Keyser Building.
26	Wrk.	15	1,200	Great Lakes Towing Co. (N. J.)	Duluth, Minn.	N. P. Dock.
27	Frt.	2	9	Charles R. Bailey	Bath, Me.	Pittston, Me.
28	Frt.	32	1,760	Interlake S. S. Co. (Ohio)	Cleveland, Ohio	Union Trust Building.
29	Frt.	4	188	Zenith Dredge Co. (Minn.)	Duluth, Minn.	303 Glencoe Building.
30	Tow.	4	30	Chester P. Jamison	Georgetown, S. C.	601 Front Street.
31	Msc.	2	100	J. E. Murphy	Chicago, Ill.	2014 West Monroe Street.
32	Frt.	23	200	Arundel Corporation (Md.)	Baltimore, Md.	Pier 2, East Pratt Street.
33	Tow.	6	600	Shipowners & Merchants Tugboat Co. (Calif.)	San Francisco, Calif.	Pier 15.
34	Fsh.	6	125	Ernisse Fish Co. (Wis.)	Milwaukee, Wis.	1323 Swift Avenue.
35	Fer.	20	2,500	Western Pacific R. R. Co. (Calif.)	San Francisco, Calif.	220 Montgomery Street.
36	Tnk.	33	1,000	Petroleum Navigation Co. (Tex.)	Houston, Tex.	1307 Petroleum Building.
37	Frt.	40	2,300	United States Shipping Board	Newark, N. J.	Kearny, N. J.
38	Tow.	12	450	Daniel F. McAllister	New York, N. Y.	24 State Street.
39	Tow.	11	450	do.	do.	do.
40	Frt.	24	2,200	Mystic S. S. Co. Trustees	Boston, Mass.	250 Stuart Street.
41	Frt.	22	650	Nicholson Transit Co. (Mich.)	Detroit, Mich.	Ecorse, Mich.
42	Pas.	4	300	John J. Courtney	New York, N. Y.	159 West One hundred and sixth Street.
43	Tow.	3	80	Dalkena Lumber Co. (Wash.)	Port Townsend, Wash.	Dalkena, Wash.
44	Frt.	25	1,900	Great Lakes Steamship Co. (Del.)	Oswego, N. Y.	Syracuse, N. Y.
45	Frb.	14	460	District of Columbia	Washington, D. C.	Municipal Building.
46	Frt.	3	31	John I. Snow	Rockland, Me.	79 Mechanic Street.
47	Frt.	7	500	James J. Kehoe (N. Y.)	New York, N. Y.	Avenue U and Fifty-seventh Street (B).
48	Frt.	37	2,400	Ore S. S. Corporation (Del.)	do.	25 Broadway.
49	Cod.	22	500	Portland Trawling Co. (Me.)	do.	1 Fulton Fish Market.
50	Pas.	15	750	Fishers Island Navigation Co. (Conn.)	New London, Conn.	Foot State Street.
51	Fer.	5	650	City of New York	New York, N. Y.	Municipal Building.
52	Tow.	10	500	Central R. R. Co. of New Jersey (N. J.)	do.	143 Liberty Street.
53	Fer.	12	250	Florida Ferry Co. (Fla.)	Jacksonville, Fla.	26 South Main Street.
54	Frt.	36	5,000	Calmar Steamship Corporation (Del.)	New York, N. Y.	25 Broadway.
55	Frt.	30	180	Sacramento Transportation Co. (Calif.)	San Francisco, Calif.	Pier 9.
56	Fsh.	3	35	William Hopkins	Grand Haven, Mich.	Northport, Mich.
57	Tow.	6	300	Daniel Roe Towing & Transportation Co. (N. J.)	New York, N. Y.	1 Broadway.
58	Oys.	6	60	H. J. Lewis Oyster Co. (Conn.)	Bridgeport, Conn.	Stratford, Conn.
59	Tow.	5	75	Bridgeport Dredge & Dock Co. (Conn.)	do.	1024 Main Street.
60	Tow.	7	40	Pontin Boat Corporation (Del.)	New York, N. Y.	90 West Street.
61	Tow.	10	182	Ernest W. Bates	New Orleans, La.	Shreveport, La.

12 Formerly ^a St. s. Albert M. Marshall.
 13 Formerly ^b Canadian st. s. Brignogan.
 14 Formerly st. s. Harry Coulby.
 17 Formerly st. s. Western Union.
 18 Formerly st. s. Frank A. Cunningham.
 19 Formerly st. s. Duval.
 20 Formerly st. s. Corvus.

21 Formerly st. s. ^a Comet,
^b S. O. Co. No. 5.
^c Socony 5.
^d Madeline Mesack.

* Sold to Durham Transportation Co., but document not yet surrendered.

Steam Vessels

Line No.	Official No.	Signal letters	Rlg	Name of vessel	Tonnage		Dimensions			When built	Where built
					Gross	Net	Length	Breadth	Depth		
1	205269		St. s.	¹ Florence	43	29	62.0	15.7	6.7	1908	Erle, Pa.
2	203516		St. s.	Florence W.	35	24	55.7	16.6	6.6	1906	New Baltimore, N. Y.
3	210587	LCPJ	St. s.	² FLORENCE LUCKEN- BACH. □⊙	4,953	3,197	401.8	52.2	27.3	1910	Glasgow, Scotland
4	210812	LCRM	St. s.	³ FLORENCE OLSON. □⊙	1,437	891	216.5	40.2	14.1	1912	Long Beach, Calif.
5	121032		St. p.	Florida	818	667	156.0	38.6	13.3	1896	Chester, Pa.
6	121134		St. s.	Florida	57	39	86.0	18.2	6.5	1900	Scranton, Miss.
7	126160	KCBQ	St. p.	⁴ Florida	807	564	203.0	32.4	10.5	1883	Wyandotte, Mich.
8	225822		St. s.	FLORIDA	99	31	71.0	20.1	11.2	1926	Cleveland, Ohio
9	230773	MJKP	St. s.	FLORIDA	4,923	2,698	365.8	56.7	26.0	1931	Newport News, Va.
10	216220	LKPH	St. s.	FLORIDIAN	4,697	2,894	377.0	52.0	26.8	1918	Shooters's Island, N. Y.
11	121094		St. s.	Flosie	66	45	72.2	18.5	7.5	1898	Tacoma, Wash.
12	220130		St. s.	Flower City	27	16	50.0	15.5	4.9	1909	Buffalo, N. Y.
13	230575	MJHW	St. w.	Floyd H. Blake	98	98	103.8	24.1	3.2	1931	Alton, Ill.
14	218596	LSCW	St. s.	FLUOR SPAR. □+⊙	5,055	3,095	390.0	54.2	27.6	1919	Hog Island, Pa.
15	120904		St. s.	Flushing	49	24	59.4	17.6	7.0	1892	Tottenville, N. Y.
16	225235		St. s.	⁵ FLUSHING. □+	593	403	142.0	37.5	13.5	1925	New York, N. Y.
17	216376	LKSN	St. s.	FOAM	308	96	135.0	22.8	13.4	1918	Manitowoc, Wis.
18	200948		St. s.	⁶ FONTANA. □+⊙	3,887	2,935	362.8	50.2	29.0	1904	Ecorse, Mich.
19	217441	LPKS	St. s.	⁷ FORBES HAUPTMAN. □+⊙	5,687	3,560	409.8	54.2	20.2	1918	Seattle, Wash.
20	217915		St. s.	⁸ Ford No. 1	194	152	125.4	22.3	10.3	1919	Milford, Del.
21	222622		St. s.	⁹ FORDHAM	190	129	84.9	26.2	10.3	1922	City Island, N. Y.
22	220354	MBCP	St. s.	Forest King	2,426	1,724	267.6	46.2	24.0	1920	Aberdeen, Wash.
23	210782		St. s.	Forest T. Crosby	83	24	74.0	20.3	9.7	1912	Seattle, Wash.
24	207622		St. s.	Forester	39	24	58.3	16.0	5.6	1910	Hoquiam, Wash.
25	3447		St. s.	¹⁰ Forrest E. Single	103	51	83.0	19.6	8.2	1889	Philadelphia, Pa.
26	212187		St. w.	Forrester	159	108	95.5	21.8	4.9	1914	Mount Vernon, Wash.
27	230619		St. s.	¹¹ FORTITUDE. □⊙	654	341	200.8	26.4	16.4	1919	Detroit, Mich.
28	219759	LWBN	St. s.	FORT ARMSTRONG. □+	3,249	1,988	324.0	46.2	25.0	1920	Newark, N. J.
29	207985	LBQP	St. s.	Fort Bragg	912	498	188.0	40.0	14.3	1910	Fairhaven, Calif.
30	213656		St. s.	FORT LEE	923	628	177.4	39.7	16.0	1915	Wilmington, Del.
31	136489	KMDV	St. s.	¹² FORT MCHENRY	111	55	84.5	19.0	9.6	1895	Philadelphia, Pa.
32	141741		St. s.	¹³ Fort Meigs	108	95	116.6	29.0	6.0	1901	Oshkosh, Wis.
33	200894		St. p.	¹⁴ FORT ORANGE	4,307	2,800	411.1	50.8	12.8	1903	Wilmington, Del.
34	210771		St. w.	Fort Sutter	1,139	801	219.2	42.6	9.3	1912	San Francisco, Calif.
35	217319	LPCS	St. s.	FORT WAYNE. □+	6,231	3,921	409.6	54.4	27.4	1918	Baltimore, Md.
36	96407		St. s.	¹⁵ Fort Wood	198	144	97.0	21.6	7.5	1898	Greenport, N. Y.
37	202052		St. s.	¹⁶ Fortuna	59	30	70.6	18.6	7.9	1905	Solomons, Md.
38	209101		St. s.	Fortuna	23	16	43.0	12.6	5.0	1911	Manitowoc, Wis.
39	136985		St. s.	¹⁷ Foss No. 15	44	30	60.0	17.0	6.5	1902	Tacoma, Wash.
40	209228		St. s.	Fram	50	17	60.0	16.8	6.6	1901	Nacknack, Alaska
41	224549		St. s.	Fram	47	22	65.4	18.2	6.6	1925	Oakland, Calif.
42	120925		St. s.	FRANCES	80	40	80.5	17.0	8.4	1895	Sparrows Point, Md.
43	202063		St. w.	Frances	872	793	174.0	38.0	8.3	1905	San Francisco, Calif.
44	214269		St. s.	Frances C.	11	7	40.4	12.5	4.2	1916	Saugatuck, Mich.
45	93225		St. s.	¹⁸ Frances Anne	262	178	129.3	23.5	8.0	1901	Wilmington, Del.
46	218040	LRCQ	St. s.	¹⁹ FRANCES WEEMS. □+⊙	2,323	1,394	251.0	43.6	22.2	1919	Duluth, Minn.
47	200337		St. s.	Francis C. Hersey	70	47	77.6	21.7	9.5	1903	South Portland, Mo.
48	203917		St. s.	²⁰ FRANCIS E. HOUSE. △	7,769	5,943	585.0	60.2	27.5	1907	Chicago, Ill.
49	221868	MDJL	St. s.	FRANCIS E. POWELL. □+⊙	7,096	4,325	431.0	59.2	33.4	1922	Baltimore, Md.
50	111434		St. s.	²¹ Francis J. Reichert	112	76	87.6	21.3	9.9	1902	Noank, Conn.
51	230158	MJOB	St. s.	²² FRANGO. □⊙	6,400	4,547	400.8	54.3	31.4	1917	Chester, Pa.
52	81667		St. s.	²³ Frank	74	27	89.3	17.6	6.0	1899	Madisonville, La.
53	120830		St. s.	FRANK W.	93	46	74.8	18.6	11.5	1891	Buffalo, N. Y.
54	207284		St. s.	²⁴ FRANK BILLINGS. ⊙	5,494	4,153	444.0	56.2	31.0	1910	Ecorse, Mich.
55	203762		St. s.	Frank Braeger	16	11	37.8	10.7	4.2	1906	Manitowoc, Wis.
56	211652		St. s.	Frank Dean	253	203	105.1	28.1	11.1	1913	Weehawken, N. J.
57	121204		St. w.	Frank Fowler	67	67	103.8	21.0	4.0	1901	Newport, Ky.
58	203473		St. s.	²⁵ FRANK SEITHER. ⊙	4,871	3,586	420.0	52.0	28.0	1906	Lorain, Ohio
59	120709		St. s.	Frank Woods	354	316	120.0	25.6	10.6	1888	Saugatuck, Mich.
60	225019		St. w.	²⁶ Frank Woods	95	95	112.0	26.0	4.4	1925	Mound City, Ill.

¹ Formerly st. s. Commodore Perry.² Formerly ^a British st. s. Damara.
^b st. s. Damara.³ Formerly st. s. Paraiso.⁴ Formerly st. p. ^a City of Mackinac.
^b State of New York.⁵ Formerly st. s. Joseph A. Gilder.⁶ Formerly st. s. ^a R. W. England.
^b Frank Seither.⁷ Formerly st. s. Western Ally.⁸ Formerly st. s. D. Collora.⁹ Formerly st. s. Bird S. Coker.¹⁰ Formerly st. s. Brinton.¹¹ Formerly U. S. Navy st. s. Eagle 8.¹² Formerly st. s. Eugene Hughes.

Line No.	Service	Crew	Horsepower	Name of owner	Home port	Address of owner
1	Fsh.	6	80	Eliza M. Thomas	Erie, Pa.	Port Clinton, Ohio.
2	Tow.	3	75	John P. Randerson	Albany, N. Y.	68 Chapel Street.
3	Frt.	37	2,750	Luckenbach Steamship Co. (Del.)	New York, N. Y.	44 Whitehall Street.
4	Frt.	24	900	Oliver J. Olson & Co. (Calif.)	San Francisco, Calif.	1 Drumm Street.
5	Fer.	6	500	City of New York	New York, N. Y.	Municipal Building.
6	Plt.	8	125	T. Carlson	Port Arthur, Tex.	1735 Eighth Street.
7	Pas.	43	950	Western Transportation Co. (Del.)	Duluth, Minn.	103 Board of Trade Building.
8	Tow.	4	700	Great Lakes Towing Co. (N. J.)	do.	N. P. Dock.
9	Pas.	110	8,500	Peninsular and Occidental S. S. Co. (Conn.)	New Haven, Conn.	205 Church Street.
10	Ref.†	33	2,800	Strachan's Southern S. S. Co. (Del.)	Savannah, Ga.	7 West Tenth Street, Wil- mington, Del.
11	Tow.†	6	175	Carl Isakson	Seattle, Wash.	908 West Fifty-second Street.
12	Tow.†	3	70	State of New York	Buffalo, N. Y.	Foot Porter Avenue.
13	Tow.	11	300	Hugh C. Blaske	St. Louis, Mo.	Alton, Ill.
14	Frt.†	42	2,500	South Atlantic S. S. Co. (Del.)	Savannah, Ga.	Wilmington, Del.
15	Tow.	6	250	Red Star Towing & Transportation Co. (W. Va.)	New York, N. Y.	21 West Street.
16	Fer.	7	900	City of New York	do.	Department of Plants and Structures.
17	Cod.	24	500	Bay State Fishing Co. (Mass.)	Boston, Mass.	South Boston, Mass.
18	Frt.	24	1,000	Maritime S. S. Co. (Ohio)	Cleveland, Ohio	Union Trust Building.
19	Frt.	35	2,500	Charles R. McCormick Lumber Co. (Del.)	San Francisco, Calif.	215 Market Street.
20	Tow.	8	600	Ford Motor Co. (Del.)	Detroit, Mich.	Highland Park, Mich.
21	Fer.	5	200	City of New York	New York, N. Y.	Department of Plants and Structures.
22	Frt.	22	1,500	Todd Dry Docks (Wash.)	Seattle, Wash.	1801 Sixteenth Avenue SW.
23	Tow.	7	350	Independent Towing Co. (Wash.)	do.	Pier 40.
24	Tow.	3	175	Forester Tug Boat Co. (Wash.)	do.	Aberdeen, Wash.
25	Tow.	10	442	New York Towing & Transportation Cor- poration (N. Y.)	New York, N. Y.	17 Battery Place.
26	Frt.	5	200	American Tug Boat Co. (Wash.)	Seattle, Wash.	Everett, Wash.
27	Fsh.	16	2,500	Fishermen Ltd. (Calif.)	Los Angeles, Calif.	San Pedro, Calif.
28	Frt.	29	1,500	Charles Nelson Co. (Calif.)	San Francisco, Calif.	230 California Street.
29	Frt.	20	550	San Francisco Iron & Metal Co. (Calif.)	do.	2301 Stockton Street.
30	Fer.	7	1,000	Riverside & Fort Lee Ferry Co. (N. Y.)	New York, N. Y.	Foot West One hundred and twenty-fifth Street.
31	Tow.	11	350	Curtis Bay Towing Co. (Md.)	Baltimore, Md.	1690 Continental Building.
32	Frt.	4	150	James Scanes Boat & Dock Co. (Ohio)	Toledo, Ohio	401 Ohio Street.
33	Pas.	128	5,000	Hudson River Navigation Corporation (Del.)	New York, N. Y.	Pier 52, N. R.
34	Pas.	40	1,200	California Transportation Co. (Calif.)	San Francisco, Calif.	Pier 3.
35	Frt.	67	2,500	Los Angeles S. S. Co. (Calif.)	Los Angeles, Calif.	Box 218, Wilmington, Calif.
36	Pas.	8	500	Steamer Fort Wood (N. Y.)	New York, N. Y.	52 South Street.
37	Tow.	7	225	Southern Transportation Co. (N. J.)	Philadelphia, Pa.	Commercial Trust Building.
38	Fsh.	4	40	Joseph Cayner, Jr.	Milwaukee, Wis.	Port Washington, Wis.
39	Tow.	6	125	Foss Launch & Tug Co. (Wash.)	Tacoma, Wash.	400 Dock Street.
40	Fsh.	3	130	Nack-Nack Packing Co. (Calif.)	Unalaska, Alaska	
41	Fsh.	7	150	Red Salmon Canning Co. (Calif.)	San Francisco, Calif.	2 Pine Street.
42	Tow.	9	200	Sanford & Brooks Co. (Md.)	Baltimore, Md.	South and Water Streets.
43	Frt.	28	500	Bay Transport Co. (Calif.)	San Francisco, Calif.	Pier 1.
44	Fsh.	2	75	Louis Rodal	Grand Haven, Mich.	Frankfort, Mich.
45	Tow.	9	275	Chesapeake & Delaware Steamboat Co. (Del.)	Wilmington, Del.	Baltimore, Md.
46	Frt.	27	1,250	A. H. Bull S. S. Co. (N. J.)	Baltimore, Md.	Pier 5, East Pratt Street.
47	Tow.	6	325	Doane-Commercial Towing Co. (Mass.)	Boston, Mass.	78 Long Wharf.
48	Frt.	24	1,800	Pittsburgh Steamship Co. (W. Va.)	Duluth, Minn.	Wolvin Building.
49	Tnk.	32	2,300	Atlantic Refining Co. (Pa.)	Philadelphia, Pa.	260 South Broad Street.
50	Tow.	7	325	Relehert Towing Line (N. Y.)	New York, N. Y.	Foot Dupont Street E. R.
51	Whl.	90	2,600	American Whaling Co. (Del.)	Wilmington, Del.	Dover, Del. (B.)
52	Tow.	2	250	Poitvent & Favre Lumber Co. (Miss.)	New Orleans, La.	Mandeville, La.
53	Tow.	8	400	Great Lakes Towing Co. (N. J.)	Cleveland, Ohio	1000 Union Trust Building.
54	Frt.	26	1,700	Pioneer S. S. Co. (Ohio)	do.	1508 Rockefeller Building.
55	Fsh.	4	15	Frank Braeger	Milwaukee, Wis.	Station D, Rural Route 2.
56	Frt.	8	250	Astell Coaling & Lighterage Co. (N. Y.)	New York, N. Y.	90 West Street.
57	Tow.	5	257	Nettie D. Lewis	Pittsburgh, Pa.	1789 Perryville Avenue.
58	Frt.	27	1,470	Midland S. S. Co. (Ohio)	Cleveland, Ohio	Terminal Tower.
59	Pas.	15	300	W. H. Cochrane	Grand Haven, Mich.	35 North Dearborn Street, Chicago, Ill.
60	Tow.	4	250	Wood Bros. Construction Co. (Nebr.)	Omaha, Nebr.	132 South Thirteenth Street, Lincoln, Nebr.

¹¹ Formerly st. s. Lefevre.
¹² Formerly st. p. C. W. Morse.
¹³ Formerly st. s. Holyoake.
¹⁴ Formerly st. s. Edward G. Gummel.
¹⁵ Formerly st. s. Elm.
¹⁶ Formerly st. s. Marion.
¹⁷ Formerly st. s. Chautauqua.
¹⁸ Formerly st. s. William B. Kerr.

¹⁹ Formerly st. s. ^(a) Robert Palmer.
²⁰ Formerly st. s. ^(b) George N. Barrett.
²¹ Formerly Norwegian st. s. Frango.
²² Formerly st. s. W. W. Carre.
²³ Formerly st. s. Champlain.
²⁴ Formerly st. s. Joshua W. Rhodes.
²⁵ Formerly st. w. Julia O'Sullivan.

Steam Vessels

Line No.	Official No.	Signal letters	Rig	Name of vessel	Tonnage		Dimensions			When built	Where built
					Gross	Net	Length	Breadth	Depth		
1	218958	LTFB	St. s.	Frank A. Furst.....	181	123	104.3	23.0	10.9	1919	Baltimore, Md.....
2	209997		St. s.	FRANK C. OSBORN..... ⁺	681	345	165.0	37.0	10.5	1912	Cleveland, Ohio.....
3	204799		St. s.	¹ FRANK E. TAPLIN..... ⁺ △	4,650	3,446	427.2	52.2	24.2	1907	Lorain, Ohio.....
4	209509		St. w.	² FRANK E. WOODS.....	59	59	133.7	28.7	4.0	1911	Bridgeport, Ala.....
5	221147	MOQH	St. s.	FRANK G. DRUM.....□ ⁺ △	7,048	4,295	435.0	56.2	33.5	1921	Alameda, Calif.....
6	212090	LDKH	St. s.	FRANK H. BUCK.....□ ⁺ △	6,076	3,850	408.8	55.5	31.7	1914	San Francisco, Calif.....
7	215204		St. s.	FRANK H. GOODYEAR..... ⁺ △	8,243	6,409	530.0	60.0	27.9	1917	Ecorse, Mich.....
8	217189	LNQV	St. s.	³ FRANK J. PETERSON..... ⁺ △	2,241	1,349	233.5	43.6	20.2	1918	Ashtabula, Ohio.....
9	5521		St. s.	⁴ FRANK N. CRANE.....	47	23	66.0	17.0	7.0	1868	Philadelphia, Pa.....
10	200639		St. s.	Frank & Helen McAvoy.....	75	51	72.9	19.5	6.5	1903	Brooklyn, N. Y.....
11	207767		St. s.	⁵ Frankford.....	63	43	70.0	17.5	7.5	1881	Camden, N. J.....
12	81492		St. s.	⁶ Franklin.....	140	77	80.0	21.0	9.5	1894	St. Clair, Mich.....
13	125507		St. p.	⁷ Franklin.....	663	535	220.0	34.0	7.2	1876	Wilmington, Del.....
14	221123	MCPD	St. s.	FRANKLIN.....□ ⁺ △	2,841	1,670	299.3	43.1	25.6	1921	Mariners Harbor, N. Y.....
15	220895	MOBP	St. s.	FRANKLIN K. LANE.....□ ⁺ △	6,998	4,302	435.0	56.2	33.6	1920	Alameda, Calif.....
16	215829	LJHR	St. s.	Fred Baxter.....□ ⁺ △	1,294	707	213.3	42.0	16.1	1917	North Bend, Ohio.....
17	209879		St. w.	Fred Hall.....	88	88	121.0	28.0	3.2	1912	Cincinnati, Ohio.....
18	202516		St. s.	⁸ FRED A. BRITTEN.....	79	53	69.0	18.0	8.5	1905	Wilmington, Del.....
19	117153		St. s.	⁹ Fred H. Dalzell.....	135	92	92.0	22.4	11.0	1920	Noank, Conn.....
20	25319		St. s.	¹⁰ Fred B. Dalzell, Jr.....	98	65	78.9	20.3	10.1	1900	Brooklyn, N. Y.....
21	224706		St. s.	Fred C. Grelling.....	54	37	65.0	16.5	9.2	1925	Green Bay, Wis.....
22	121152	KQJB	St. s.	FRED E. RICHARDS.....□	357	174	121.4	26.5	14.7	1900	Philadelphia, Pa.....
23	222641		St. s.	FRED G. HARTWELL..... ⁺ △	8,889	6,942	602.8	64.2	28.5	1922	Lorain, Ohio.....
24	217055	LNHB	St. s.	¹¹ FRED W. GREEN..... ⁺ △	2,292	1,367	253.5	43.8	9.5	1905	Ecorse, Mich.....
25	212487		St. s.	¹² FRED W. UPHAM.....	88	60	72.4	20.2	10.0	1914	Ferrysburg, Mich.....
26	202825		St. s.	¹³ FRED W. SARGENT.....	3,901	3,250	350.0	46.2	30.2	1905	Ecorse, Mich.....
27	215847	LJKP	St. s.	FRED W. WELLER.....□ ⁺ △	9,485	5,899	500.0	68.0	28.0	1917	San Francisco, Calif.....
28	222671		St. p.	Frederick.....	32	31	62.0	19.0	3.1	1922	Sattes, W. Va.....
29	77530		St. s.	¹⁴ Frederick Reichert.....	52	35	62.5	17.6	7.5	1902	Tottenville, N. Y.....
30	209601		St. s.	FREDERICK D. UNDERWOOD.....	217	147	109.0	25.1	11.6	1912	Port Richmond, N. Y.....
31	220856		St. s.	Frederick E. Meseck.....□	206	140	96.5	27.2	12.2	1930	Tottenville, N. Y.....
32	202245		St. s.	Frederick G. Bourne.....□	286	194	118.6	25.0	10.2	1905	Newburgh, N. Y.....
33	211924		St. s.	¹⁵ Frederick H. Pontin.....	201	136	90.8	31.0	9.7	1914	West New Brighton, N. Y.....
34	215424	LHPT	St. s.	FREDERIC R. KELLOGG.....□ ⁺ △	7,127	4,418	425.8	67.0	31.4	1917	Oakland, Calif.....
35	96399		St. s.	¹⁶ Frederick T. Kellers.....	156	78	78.8	23.3	11.6	1898	Buffalo, N. Y.....
36	126850		St. s.	¹⁷ Freedom.....	48	32	64.3	17.0	6.0	1892	Duluth, Minn.....
37	200168		St. s.	FREEHOLD.....	220	149	98.0	24.5	13.8	1903	Philadelphia, Pa.....
38	216032	LJBC	St. s.	FREEMAN..... ⁺ △	3,350	1,949	318.5	49.5	24.2	1918	Camden, N. J.....
39	219830	LWFG	St. s.	FREEPORT SULPHUR No. 5.....□ ⁺ △	4,127	2,440	355.5	62.5	24.8	1920	Kearny, N. J.....
40	216455	LKVS	St. s.	FRESNO..... ⁺ △	6,002	4,492	402.6	53.0	32.0	1918	Oakland, Calif.....
41	210837	LCRT	St. s.	FRIEDA.....□ ⁺ △	3,365	1,901	348.7	45.1	25.3	1912	Quincy, Mass.....
42	223078		St. s.	FRONTENAC..... ⁺ △	8,158	6,531	600.0	60.0	27.8	1923	River Rouge, Mich.....
43	207434		St. s.	¹⁸ FRONTIER.....	421	287	119.8	38.9	14.6	1910	Buffalo, N. Y.....
44	219302	LTWF	St. s.	FUELOIL.....□ ⁺ △	1,370	760	242.5	36.9	19.7	1919	Violet, La.....
45	207060	LBIHQ	St. s.	FULTON.....	229	150	93.3	25.2	12.1	1909	Port Richmond, N. Y.....
46	208824		St. s.	Fulton.....	158	93	101.4	29.0	8.6	1911	Tottenville, N. Y.....
47	226212		St. s.	G. and E. No. 1.....	113	77	79.4	22.3	10.3	1926	Millford, Del.....
48	215519		St. s.	G. McDonald.....	16	11	41.2	11.1	4.8	1910	International Falls, Minn.....
49	206423		St. s.	G. A. BOECELING.....	328	157	155.2	30.0	9.1	1909	Ecorse, Mich.....
50	223439		St. s.	G. A. Minor.....	45	30	52.5	13.2	6.1	1922	Marquette, Wis.....
51	206823		St. s.	G. A. TOMLINSON..... ⁺ △	6,361	4,862	504.0	64.0	30.0	1909	Lorain, Ohio.....
52	85568		St. s.	G. C. Adams.....	80	40	83.6	20.0	7.0	1878	Jersey City, N. J.....
53	92911	KNRV	St. s.	¹⁹ G. E. ROPER.....	439	246	138.8	27.0	16.0	1898	Camden, N. J.....
54	120789		St. s.	²⁰ G. H. Dalzell.....	94	64	86.2	19.5	9.6	1889	Philadelphia, Pa.....
55	208804		St. s.	²¹ G. H. McNeal.....	244	138	123.4	21.0	11.0	1911	Millford, Del.....

¹ Formerly Chas. W. Kotcher.² Formerly st. w. {^a Chastang.
^b Tennessee.³ Formerly st. s. Crathorne.⁴ Formerly st. s. Charm.⁵ Formerly st. s. Samuel G. King.⁶ Formerly st. s. Welcome.⁷ Formerly st. p. Columbia.⁸ Formerly st. s. Allida.⁹ Formerly {^a Samuel E. Bouker.
^b Dalzelline.¹⁰ Formerly st. s. Union.¹¹ Formerly st. s. Craycroft.¹² Formerly st. s. American.

Line No.	Service	Crew	Horsepower	Name of owner	Home port	Address of owner
1	Tow.	14	650	Arundel Corporation (Md.)	Baltimore, Md.	Pier 2, East Pratt Street.
2	Frt.	14	500	Erie Sand and Gravel Co. (Pa.)	Erie, Pa.	213 West Fourth Street.
3	Frt.	27	1,470	Wilson Transit Co. (Ohio)	Cleveland, Ohio	Rockefeller Building.
4	Pas.	10	75	Woods Lumber Co. (Tenn.)	Memphis, Tenn.	Box 743.
5	Tnk.	38	3,100	Associated Oil Co. (Calif.)	San Francisco, Calif.	79 New Montgomery Street.
6	Tnk.	40	2,700	do.	do.	Do.
7	Frt.	31	1,900	American Steamship Co. (N. Y.)	Buffalo, N. Y.	Marine Trust Building.
8	Frt.	26	1,250	Peterson Steamship Co. (Ohio)	Grand Haven, Mich.	Frankfort, Mich.
9	Tow.	4	50	Steam Tug R. E. Matton (N. Y.)	Albany, N. Y.	Waterford, N. Y.
10	Pas.	5	250	McAvoy Excursion Line (N. Y.)	New York, N. Y.	1726 East Ninety-third Street (B.).
11	Tow.	8	250	City of Philadelphia	Philadelphia, Pa.	City Hall.
12	Fer.	2	200	Chester McNeill	Buffalo, N. Y.	424 Marine Trust Building.
13	Pas.	21	400	Franklin Transportation Co. (N. J.)	Philadelphia, Pa.	Southeast corner Front and Walnut Streets.
14	Tnk.	36	1,500	Texas Co. (Del.)	Wilmington, Del.	7 West Tenth Street.
15	Tnk.†	40	3,100	Pan American Petroleum & Transport Co. (Del.)	Los Angeles, Calif.	714 West Tenth Street.
16	Frt.	26	850	Fred Baxter Steamship Co. (Calif.)	San Francisco, Calif.	333 Montgomery Street.
17	Tow.	4	364	Ohio Gravel Co. (Ohio)	Cincinnati, Ohio	American Building.
18	Tow.	6	240	Patrick J. Cullinan	Chicago, Ill.	1909 Newport Avenue.
19	Tow.	7	300	W. Freeland Dalzell	New York, N. Y.	24 State Street.
20	Tow.	6	275	Fred B. Dalzell	do.	Do.
21	Tow.	8	290	Waterways Engineering Co. (Wis.)	Milwaukee, Wis.	924 MacDonald Street, Green Bay, Wis.
22	Tow.	8	790	Great Lakes Dredge & Dock Co. (N. J.)	New York, N. Y.	17 Battery Place.
23	Frt.	35	2,400	Franklin Steamship Corporation (Del.)	Cleveland, Ohio	Union Trust Building.
24	Frt.	24	1,220	John J. Roen	Grand Haven, Mich.	213 Beveledere Avenue, Charlevoix, Mich.
25	Tow.	8	400	Consumers Co. (Ill.)	Chicago, Ill.	111 West Washington Street.
26	Frt.	31	1,700	Great Lakes Transit Corporation (N. Y.)	Buffalo, N. Y.	223 Erie Street.
27	Tnk.	48	3,300	Standard Shipping Co. (Del.)	Wilmington, Del.	C/o Corporation Trust Co. of America.
28	Pas.	2	30	Sattes Ferry Co. (W. Va.)	Pittsburgh, Pa.	Statts, W. Va.
29	Tow.	5	350	Relchert Towing Line (N. Y.)	New York, N. Y.	Foot Dupont Street, (B).
30	Frt.	11	900	Baltimore & Ohio R. R. Co. (Md.)	Baltimore, Md.	Baltimore and Charles Streets.
31	Tow.	5	1,040	Meseck Towing and Transportation Co. (N. J.)	New York, N. Y.	Pier 50, North River.
32	Frt.	10	250	Singer Manufacturing Co. (N. J.)	do.	149 Broadway.
33	Frt.	7	300	Pontin Boat Corporation (Del.)	do.	90 West Street.
34	Tnk.†	37	2,600	Pan American Petroleum & Transport Co. (Del.)	Los Angeles, Calif.	714 West Tenth Street.
35	Tow	5	500	Michigan Limestone & Chemical Co. (Mich.)	Detroit, Mich.	723 Dime Bank Building.
36	Tow.	4	65	Construction Materials Corporation (Del.)	Chicago, Ill.	33 North La Salle Street.
37	Tow.	12	500	Central Railroad Co. of New Jersey (N. J.)	New York, N. Y.	143 Liberty Street.
38	Frt.†	35	1,800	Pocahontas Steamship Co. (Del.)	Wilmington, Del.	Du Pont Building.
39	Frt.	33	1,700	Freeport Sulphur Transportation Co. (Del.)	New York, N. Y.	61 Broadway.
40	Frt.	56	2,800	United States Shipping Board	San Francisco, Calif.	369 Pine Street.
41	Frt.	37	3,000	Union Sulphur Co. (N. J.)	New York, N. Y.	33 Rector Street.
42	Frt.	35	1,900	Cleveland-Cliffs S. S. Co. (Ohio)	Cleveland, Ohio	1460 Union Trust Building.
43	Frt.	22	856	Pittsburgh Steamship Co. (W. Va.)	Duluth, Minn.	Wolvyn Building.
44	Tnk.	20	750	Mexican Petroleum Corporation (Me.)	Los Angeles, Calif.	714 West Tenth Street.
45	Tow.	7	850	Delaware, Lackawanna & Western R. R. Co. (Pa.)	New York, N. Y.	90 West Street.
46	Frt.	7	350	New York & New Jersey Steamboat Co. (N. J.)	Perth Amboy, N. J.	286 Front Street.
47	Tow.	6	474	Consolidated Gas Electric Light & Power Co. (Md.)	Baltimore, Md.	Lexington Building.
48	Tow.	7	30	International Lumber Co. (Minn.)	Duluth, Minn.	International Falls, Minn.
49	Pas.	18	600	Bay Transportation Co. (Ohio)	Sandusky, Ohio	Foot Columbus Avenue.
50	Fsh.	5	65	Garfield A. Minor	Milwaukee, Wis.	Green Bay, Wis.
51	Frt.	31	1,760	Pioneer S. S. Co. (Ohio)	Cleveland, Ohio	1508 Rockefeller Building.
52	Tow.	8	255	Cornell Steamboat Co. (N. Y.)	Albany, N. Y.	Kingston, N. Y.
53	Tow.	19	1,000	Crown Coal & Towing Co. (La.)	New Orleans, La.	816 Howard Avenue.
54	Tow.	4	250	Fred B. Dalzell	New York, N. Y.	24 State Street.
55	Fsh.	29	450	McNeal Dodson Co. (Va.)	Reedville, Va.	

¹³ Formerly st. s. Delaware.
¹⁴ Formerly st. s. John Douglas.
¹⁵ Formerly st. s. James Logan.
¹⁶ Formerly st. s. Harvey D. Goulder.
¹⁷ Formerly st. s. Corona.
¹⁸ Formerly st. s. Niagara Frontier.

¹⁹ Formerly st. s. { a M. E. Luckenbach.
 { b Luckenbach No. 1.
 { c U. S. Engineers Barnegat.
²⁰ Formerly st. s. { a Frank W. Munn.
 { b George Hill.
²¹ Formerly st. s. { a G. H. McNeal.
 { b U. S. S. G. H. McNeal

Steam Vessels

Line No.	Official No.	Signal letters	Rig	Name of vessel	Tonnage		Dimensions			When built	Where built
					Gross	Net	Length	Breadth	Depth		
							Feet	Feet	Feet		
1	130386		St. s.	G. J. Conroy	53	36	68.5	18.2	7.1	1887	Tottenville, N. Y.
2	86610		St. s.	G. J. GRAMMER	4,471	3,703	418.0	48.0	28.0	1902	West Superior, Wis.
3	202772		St. w.	G. K. Wentworth	325	285	145.0	28.5	7.0	1905	Portland, Oreg.
4	86463		St. s.	G. R. Sherman	92	62	75.0	30.0	6.0	1890	Champlain, N. Y.
5	85527		St. s.	G. S. Allyn	211	136	150.4	20.0	10.7	1878	Mystic, Conn.
6	100504		St. s.	G. T. Rendle	30	15	52.3	14.0	6.2	1891	Dover, N. H.
7	86548		St. s.	G. W. DECKER	77	52	68.1	19.6	8.0	1900	Newburgh, N. Y.
8	214651		St. w.	G. W. McBride	204	126	136.6	26.0	4.7	1916	Elizabeth, Pa.
9	209597		St. w.	G. W. Williams	9	9	74.9	16.0	3.0	1912	Rogersville, Ala.
10	86655		St. s.	G. H. A. Thomas	90	50	98.7	25.8	4.8	1902	Madisonville, La.
11	230210	MJDN	St. s.	G. HARRISON SMITH	11,752	7,328	525.0	74.3	40.5	1930	Kearney, N. J.
12	227975	MHBK	St. s.	GALE	404	241	139.4	25.2	14.3	1919	Savannah, Ga.
13	207230		St. w.	Gamecock	464	406	160.1	33.6	7.8	1910	Portland, Oreg.
14	126646		St. s.	Gannet	26	18	61.3	12.4	6.7	1890	Chelsea, Mass.
15	86172		St. s.	Gard B. Reynolds	45	22	64.3	15.5	7.0	1891	Philadelphia, Pa.
16	85592		St. p.	Garden City	1,080	720	208.0	37.0	13.6	1879	San Francisco, Calif.
17	221070	MCLJ	St. s.	GARGOYLE	7,002	4,303	425.0	67.2	33.1	1921	Oakland, Calif.
18	220256	LWTK	St. s.	GARNET HULINGS	7,311	4,555	425.8	67.0	33.1	1920	do.
19	207959		St. p.	Garrison	577	397	155.0	33.0	13.5	1887	Boston, Mass.
20	210878		St. s.	GARY	71	36	73.4	18.6	10.2	1912	Cleveland, Ohio.
21	77166		St. s.	Gaspee	113	56	83.2	22.0	10.3	1893	Wilmington, Del.
22	85685	JVND	St. s.	Gaston	846	463	212.0	31.5	19.0	1881	do.
23	220623	MBLP	St. s.	GATEWAY CITY	5,976	3,700	400.7	54.2	30.2	1920	Harrisburg, Pa.
24	110763	LPCK	St. s.	Gedney	728	366	156.6	36.6	15.9	1887	Wilmington, Del.
25	228022	MBBT	St. s.	GEMMA	271	184	135.5	22.5	12.6	1918	Fort William, Ont.
26	214824		St. s.	Gene	54	28	69.0	19.0	7.3	1917	Greenwich Piers, N. J.
27	210735	LUQM	St. s.	GENE CRAWLEY	3,184	2,488	304.7	43.7	25.3	1912	Ashtabula, Ohio.
28	86056		St. s.	GENERAL	332	201	130.0	25.1	9.4	1889	Brooklyn, N. Y.
29	226813		St. w.	GENERAL ASHBURN	319	197	130.1	35.1	5.1	1927	Dubuque, Iowa.
30	203974		St. s.	GENERAL GARRETTSON	6,297	4,910	520.0	54.0	26.2	1907	West Bay City, Mich.
31	228755		St. s.	GENERAL HANCOCK	131	89	96.2	23.5	9.6	1898	Wilmington, Del.
32	211010	LDFT	St. s.	GENERAL MARKHAM	2,487	1,258	250.0	43.0	26.0	1913	Cleveland, Ohio.
33	201162		St. s.	General McClellan	18	12	49.6	11.2	5.0	1904	New York, N. Y.
34	85627		St. s.	General Newton	40	20	63.7	16.8	6.6	1880	Athens, N. Y.
35	207960		St. s.	General Sumner	449	305	160.2	37.5	14.2	1900	Boston, Mass.
36	230355		St. s.	GENERAL SUMNER	779	530	164.1	40.7	15.3	1930	Quincy, Mass.
37	204510		St. s.	Gen. Washington	97	66	78.0	16.7	4.8	1907	Astoria, Oreg.
38	211764		St. w.	General Wood	272	272	181.9	29.8	6.0	1913	Siddell, La.
39	203337	KVNL	St. s.	GENERAL G. M. SORREL	169	115	92.0	21.5	10.8	1906	Chester, Pa.
40	220740	MBSO	St. s.	GENERAL M. H. SHERMAN	6,089	3,850	402.6	53.0	32.2	1920	Oakland, Calif.
41	215110	LHDV	St. s.	GEN. W. C. GORGAS	4,636	2,723	370.1	45.3	26.8	1902	Rostock, Germany.
42	86501		St. s.	GEN. ORLANDO M. POE	1,835	3,705	470.0	60.0	29.0	1900	Cleveland, Ohio.
43	218718	LSJF	St. s.	GENEVIEVE LYKES	2,689	1,667	253.4	43.8	26.2	1919	Manitowoc, Wis.
44	90486		St. s.	George	27	18	67.0	14.3	5.7	1900	Seranton, Miss.
45	85601		St. s.	George Curtis	194	65	121.2	20.3	11.6	1881	Boothbay, Me.
46	206828		St. s.	GEORGE EDWARD	49	34	68.0	16.0	7.1	1909	Buffalo, N. Y.
47	85748		St. s.	George Field	29	14	53.8	15.0	6.2	1882	do.
48	220889	MCDQ	St. s.	GEORGE PEIRCE	5,462	3,365	400.7	54.2	30.4	1920	Chester, Pa.
49	86367		St. s.	GEORGE STEPHENSON	3,884	3,155	407.4	49.0	23.4	1896	West Bay City, Mich.
50	215447	LHQF	St. s.	GEORGE WASHINGTON	23,788	13,002	698.9	78.2	23.1	1908	Stettin, Germany.
51	224210	MFQG	St. s.	GEO. WASHINGTON	5,184	3,167	375.5	54.0	17.2	1924	Newport News, Va.
52	77508		St. w.	George Woods	71	71	114.2	21.5	3.4	1901	Parkersburg, W. Va.
53	208220		St. s.	George A. Hibbard	65	44	68.8	17.9	7.6	1910	Boston, Mass.
54	207808		St. s.	George A. Keating	112	63	78.0	19.8	9.2	1910	Perth Amboy, N. J.
55	111051		St. s.	George A. Keogh	60	30	69.3	18.1	7.8	1893	Tottenville, N. Y.
56	110918		St. s.	George B. Hance	23	11	52.4	14.6	6.0	1891	Athens, N. Y.
57	86671		St. s.	GEORGE B. LEONARD	4,037	2,844	380.0	50.0	23.0	1903	Chicago, Ill.
58	206867		St. s.	GEORGE B. McCLELLAN	256	174	109.0	25.1	13.0	1904	Camden, N. J.
59	85734		St. s.	George B. Roe	42	21	64.6	16.0	7.0	1882	Tottenville, N. Y.

¹ Formerly st. s. ^a Nonpareil.
^b Holbrook.

² Formerly st. s. Iva.

³ Formerly st. w. Conqueror.

⁴ Formerly ^a French st. s. Magenta.
^b British st. s. Angel De La Pax.

⁵ Formerly ^a st. y. Carita.

^b U. S. Bureau of Fisheries st. s. Gannet.

⁶ Formerly st. s. Salina.

⁷ Formerly st. p. General Hancock.

⁸ Formerly st. s. James McCaldin.

⁹ Formerly st. s. ^a Reliance.

^b United States Engineers, Gedney.

¹⁰ Formerly British st. s. Gemma.

¹¹ Formerly st. s. George Hawley.

¹² Formerly U. S. Q. M. Corps st. s. General Hancock.

¹³ Formerly st. s. Radlant.

¹⁴ Formerly *st. p. S. L. Elam.

Line No.	Service	Crew	Horsepower	Name of owner	Home port	Address of owner
1	Tow.	5	150	David J. Conroy (Del.)	New York, N. Y.	One hundred fifty-second Street and Harlem River.
2	Frt.	26	1,200	Grammer S. S. Co. (Ohio)	Buffalo, N. Y.	Prudential Building.
3	Tow.	8	500	Hosford Transportation Co. (Oreg.)	Portland, Oreg.	Foot Lincoln Street
4	Fer.	3	100	Rouses Point-Alburg Bridge Co. (Del.)	Burlington, Vt.	
5	Fsh.	10	600	Colonna's Shipyard (Va.)	Norfolk, Va.	Beverly, Va.
6	Tow.	3	120	George T. Rendle Co. (Mass.)	Boston, Mass.	270 Conder Street.
7	Tow.	8	276	Cornell Steamboat Co. (N. Y.)	Albany, N. Y.	Kingston, N. Y.
8	Tow.	16	430	William Zurlinden	Louisville, Ky.	831 McHarry Street.
9	Tow.	3	25	Bridgeport Lumber Co.	Chattanooga, Tenn.	Bridgeport, Ala.
10	Frt.	12	100	G. H. A. Thomas Co. (La.)	New Orleans, La.	Poydras and Broad Streets.
11	Tnk.	48	4,000	Standard Shipping Co. (Del.)	Wilmington, Del.	7 West Tenth Street.
12	Cod.	23	550	Bay State Fishing Co. (Mass.)	Boston, Mass.	30 Fish Pier,
13	Tow.	9	1,000	Willamette & Columbia River Towing Co. (Oreg.)	Portland, Oreg.	181 East Water Street.
14	Cod	6	500	Eben N. Brown	Portland, Me.	68 Edgewood Avenue.
15	Tow.	1	75	Norfolk Lighterage Co. (Va.)	Norfolk, Va.	Foot Commerce Street.
16	Fer.	14	625	South Pacific Coast Ry. Co. (Calif.)	San Francisco, Calif.	65 Market Street.
17	Tnk.	33	3,000	Vacuum Oil Co. (N. Y.)	New York, N. Y.	61 Broadway.
18	Tnk.	34	2,800	Continental S. S. Co. (Del.)	Wilmington, Del.	Baltimore, Md.
19	Fer.	6	500	Garrison & West Point Ferry Co. (N. Y.)	New York, N. Y.	Garrison, N. Y.
20	Tow.	8	300	Dunham Towing & Wrecking Co. (Ill.)	Chicago, Ill.	Ninety-fourth Street and Calumet River.
21	Tow.	8	300	Providence Steamboat Co. (R. I.)	Providence, R. I.	Foot Crary Street.
22	Frt.	30	600	Gaston S. S. Co. (Tex.)	Houston, Tex.	Cotton Exchange Building.
23	Frt. †	45	3,000	United States Shipping Board	Philadelphia, Pa.	Bourse Building.
24	Tow.	21	600	Reading Co. (Pa.)	do.	Reading Terminal.
25	Cod.	23	500	Trawler Gemma (Mass.)	Gloucester, Mass.	35 Wharf Street.
26	Tow.	6	150	Louis B. Tucker	Philadelphia, Pa.	103 Walnut Street.
27	Tnk.	26	1,315	Sinclair Navigation Co. (Del.)	New York, N. Y.	45 Nassau Street.
28	Pas.	14	460	William H. Burton	do.	38 Gorham Avenue, Brookline, Mass.
29	Frt.	18	600	Inland Waterways Corporation (Del.)	Dubuque, Iowa.	523 Marquette Avenue, Minneapolis, Minn.
30	Frt.	27	2,000	Wilson Transit Co. (Ohio)	Cleveland, Ohio.	Rockefeller Building.
31	Fer.	4	350	Hutchinson Ferry Co.	Ogdensburg, N. Y.	Alexandria Bay, N. Y.
32	Tnk.	30	1,400	Continental S. S. Co. (Del.)	New York, N. Y.	Baltimore, Md.
33	Tow.	3	90	City of New York	do.	Municipal Building.
34	Tow.	6	200	Taylor Dredging Co. (N. J.)	do.	Foot Communipaw Avenue,
35	Fer.	5	700	City of Boston (Mass.)	Boston, Mass.	City Hall.
36	Fer.	6	1,100	do.	do.	Do.
37	Pas.	5	200	Knappton Towboat Co. (Wash.)	Astoria, Oreg.	Foot Fourteenth Street.
38	Pas.	14	600	River Towing Co. (Pa.)	Pittsburgh, Pa.	45 South Twentieth Street.
39	Frt.	7	500	Ocean Steamship Co. of Savannah (Ga.)	New York, N. Y.	Pier 62, North River.
40	Frt.	30	2,800	Los Angeles S. S. Co. (Calif.)	Los Angeles, Calif.	Box 218, Wilmington, Calif.
41	Frt.	48	2,600	Libby, McNeill & Libby (Me.)	San Francisco, Calif.	465 California Street.
42	Frt.	25	2,300	Pittsburgh Steamship Co. (W. Va.)	Duluth, Minn.	Wolvin Building.
43	Frt. †	30	1,600	Lykes Bros. Steamship Co. (La.)	Galveston, Tex.	U. S. National Bank Building.
44	Tow.	4	200	Higgins Lumber & Export Co. (La.)	New Orleans, La.	Audubon Building.
45	Fsh.	23	250	Menhaden Fisheries Corporation (Del.)	Wilmington, Del.	7 Day Street, New York, N. Y.
46	Fsh.	2	125	John H. Werner	Cleveland, Ohio.	Lorain, Ohio.
47	Tow.	2	20	Steam tug George Fields (N. Y.)	New York, N. Y.	17 State Street.
48	Frt. †	44	3,000	United States Shipping Board	Philadelphia, Pa.	Bourse Building.
49	Frt.	15	1,700	Pittsburgh Steamship Co. (W. Va.)	Duluth, Minn.	Wolvin Building.
50	Pas.	600	22,000	United States Lines (Del.)	New York, N. Y.	45 Broadway.
51	Pas.	90	4,750	Eastern Steamship Lines (Me.)	do.	Pier 19, North River.
52	Tow.	12	100	Woods Construction Co. (Nebr.)	Omaha, Nebr.	132 South Thirteenth Street, Lincoln, Nebr.
53	Pas.	6	300	City of Boston (Mass.)	Boston, Mass.	City Hall.
54	Tow.	5	200	Great Eastern Gravel Corporation (N. Y.)	New York, N. Y.	Port Jefferson, N. Y.
55	Tow.	5	250	M. B. Phelps	Detroit, Mich.	6319 Michigan Avenue.
56	Tow.	2	110	Cornell Steamboat Co. (N. Y.)	Albany, N. Y.	Kingston, N. Y.
57	Frt.	22	1,800	Great Lakes Steamship Co. (Del.)	Oswego, N. Y.	Syracuse, N. Y.
58	Frb.	8	600	City of New York	New York, N. Y.	Municipal Building.
59	Tow.	4	150	Androvett Towing & Transportation Co. (N. J.)	New York, N. Y.	4553 Arthur Kill Road.

¹⁵ Formerly st. s. Mursa.

¹⁶ Formerly German st. s. Prinz Sigismund.

¹⁷ Formerly st. s. Lake Gadsden.

¹⁸ Formerly st. s. Harry Greenwood.

¹⁹ Formerly German st. s. George Washington.

²⁰ Formerly st. w. {^a John S. Summers.

{^b D. T. Flesher.

{^c Kennett Dillman.

¹¹ Formerly st. s. {^a W. P. Runyon.

{^b Bradley.

{^c Perseverance.

{^d U. S. Q. M. C. Perseverance.

¹² Formerly st. s. {^a Robert E. Petty.

{^b Shirley Keller.

{^c Jack.

¹³ Formerly st. s. R. G. Davis.

Steam Vessels

Line No.	Official No.	Signal letters	Rig	Name of vessel	Tonnage		Dimensions			When built	Where built
					Gross	Net	Length	Breadth	Depth		
							Feet	Feet	Feet		
1	219294	LTVR	St. s.	GEORGE C. GREER...□⊙	426	200	142.0	27.7	14.8	1919	Port Jefferson, N. Y.
2	86519	-----	St. s.	Geo. C. Van Tuyl, jr.....	21	14	45.0	13.9	5.0	1900	Albany, N. Y.
3	86587	-----	St. s.	¹ George D. Cooley.....	34	23	54.4	13.3	6.0	1901	Kingston, N. Y.
4	207792	-----	St. s.	² GEORGE D. DIXON.....	4,090	3,159	350.0	46.0	31.0	1910	Wyandotte, Mich.
5	225512	-----	St. s.	George D. Lewis.....	135	45	105.6	18.2	8.1	1926	New London, Conn.
6	86229	-----	St. s.	³ GEORGE E. WEED.....	73	30	75.6	17.5	8.1	1892	Sparrows Point, Md.
7	220760	MBSL	St. s.	GEORGE E. WEED...□+	5,975	3,710	400.7	54.2	30.4	1920	Chester, Pa.
8	204225	-----	St. s.	GEORGE F. BAKER...△	7,210	5,459	586.0	58.0	25.5	1907	Superior, Wis.
9	225748	-----	St. s.	Geo. F. Cottrell.....	26	17	54.8	13.5	5.7	1926	Tiverton, R. I.
10	208395	-----	St. s.	⁴ GEORGE F. RAND...△	5,533	4,985	532.0	58.0	31.0	1911	Lorain, Ohio.
11	201890	KTQB	St. s.	Geo. F. RANDOLPH.....	211	144	112.0	23.0	11.2	1905	Baltimore, Md.
12	202088	-----	St. s.	⁵ GEORGE G. BARNUM.....	6,272	4,826	504.0	54.0	26.7	1905	West Bay City, Mich.
13	204251	-----	St. s.	⁶ GEORGE G. CRAWFORD...△	7,971	6,196	585.0	60.0	32.0	1907	Lorain, Ohio.
14	215154	LHFW	St. s.	GEORGE G. HENRY...□+△	6,265	3,849	435.0	55.0	32.0	1917	San Francisco, Calif.
15	81747	-----	St. s.	⁷ GEORGE H. INCALLS...⊙	4,904	3,879	430.0	50.2	24.4	1901	Chicago, Ill.
16	218629	LSFH	St. s.	Geo. H. Jones...□+△	6,689	4,165	429.3	59.2	31.4	1919	Chester, Pa.
17	223225	-----	St. s.	⁸ GEORGE H. PATTON.....	59	40	69.8	17.5	7.6	1915	Montreal, Canada.
18	223267	-----	St. p.	GEORGE H. WALKER...□	2,062	1,087	340.0	55.0	10.9	1923	Pittsburgh, Pa.
19	227810	-----	St. w.	Geo. J. Oehler.....	111	109	134.0	27.8	3.4	1928	Knoxville, Tenn.
20	86543	-----	St. s.	Geo. K. Kirkham.....	95	64	70.1	20.5	9.7	1800	Athens, N. Y.
21	215007	LIHR	St. s.	⁹ George L. Olson...□+⊙	1,428	814	223.0	43.6	16.5	1917	Oakland, Calif.
22	206876	LBGS	St. s.	GEORGE L. POTTER.....	220	149	112.3	24.1	11.5	1909	Baltimore, Md.
23	226276	-----	St. s.	GEORGE M. HUMPHREY...△	8,001	6,311	586.3	60.2	27.9	1927	Lorain, Ohio.
24	213847	-----	St. s.	GEORGE M. SHRIVER.....	260	176	109.7	25.0	12.6	1915	Port Richmond, N. Y.
25	219565	LVMW	St. s.	¹⁰ Geo. N. Barrett.....	179	30	95.5	24.7	12.2	1920	Sturgeon Bay, Wis.
26	210805	-----	St. w.	¹¹ Geo. N. Roberts...□	167	167	160.0	31.0	5.0	1912	Evansville, Ind.
27	92264	-----	St. s.	¹² Geo. N. Southwick.....	57	28	69.0	27.6	7.0	1891	Alexandria, Va.
28	86511	-----	St. s.	George P. Squires.....	218	137	142.7	22.7	8.8	1900	Baltimore, Md.
29	203377	-----	St. s.	¹³ GEORGE R. FINK.....	6,832	5,376	532.0	56.0	31.0	1909	Lorain, Ohio.
30	200702	-----	St. s.	GEORGE R. POTTER.....	133	66	77.6	10.3	8.8	1887	Buffalo, N. Y.
31	85845	-----	St. s.	Geo. S. Donaldson.....	13	6	44.2	13.5	6.0	1883	do.
32	110687	-----	St. s.	¹⁴ George S. Tice.....	74	50	83.2	18.1	8.0	1835	Newburgh, N. Y.
33	216388	LKSW	St. s.	GEORGE W. BARNES...□⊙	6,531	4,703	416.8	56.1	32.7	1918	Quincy, Mass.
34	150941	-----	St. p.	¹⁵ Geo. W. Bates.....	99	76	107.5	21.4	4.7	1902	Portland, Oreg.
35	201802	-----	St. s.	¹⁶ GEORGE W. MEAD...⊙	3,063	2,935	387.0	50.2	23.8	1905	Cleveland, Ohio.
36	225944	-----	St. w.	GEORGE W. MILLER.....	223	223	138.0	32.0	4.0	1926	Jeffersonville, Ind.
37	145535	-----	St. p.	¹⁷ George W. Perkins.....	896	548	175.0	36.6	13.3	1890	Wilmington, Del.
38	202166	-----	St. s.	GEORGE W. PERKINS...△	6,400	4,922	558.2	56.0	26.5	1905	Superior, Wis.
39	10977	-----	St. s.	Geo. W. Pratt.....	41	20	78.5	17.5	6.8	1863	Rondout, N. Y.
40	219144	LTKS	St. s.	¹⁸ Geo. W. Stevens.....	177	30	95.5	24.7	12.2	1919	Sturgeon Bay, Wis.
41	86105	-----	St. s.	Geo. W. Washburn.....	298	149	123.0	26.0	13.8	1890	Newburgh, N. Y.
42	214587	LGNK	St. s.	GEORGEANNA WEEMS...⊙	2,088	1,550	212.2	39.0	18.0	1916	Wilmington, Del.
43	86407	KPJT	St. s.	Georges Creek.....	398	184	128.9	28.7	16.7	1899	Port Richmond, N. Y.
44	85901	-----	St. s.	Georgia.....	1,749	1,188	280.0	40.0	15.0	1887	Wilmington, Del.
45	86624	-----	St. s.	Georgia...□	148	61	104.3	22.0	9.2	1902	Tacoma, Wash.
46	125873	-----	St. s.	¹⁹ Georgia.....	895	393	195.7	34.4	12.0	1880	Manitowoc, Wis.
47	214412	-----	St. s.	GEORGIA.....	98	51	71.0	20.0	12.5	1916	Cleveland, Ohio.
48	216290	LKJH	St. s.	²⁰ GEORGIAN...□⊙+	4,691	2,899	377.0	52.0	26.8	1918	Shooters Island, N. Y.
49	219328	LVQP	St. s.	²¹ GEORGIAN...□⊙	5,855	3,588	434.3	57.7	27.2	1920	Chester, Pa.
50	212280	-----	St. s.	Georgiana...□	242	198	145.0	22.6	7.1	1914	Portland, Oreg.
51	223042	-----	St. w.	Georgie Burton...□	572	455	152.5	32.0	6.2	1923	do.
52	217442	LPKT	St. s.	Georgina Rolph...□+	2,354	1,385	245.3	45.5	28.3	1918	Rolph, Calif.
53	207372	-----	St. w.	²² Gerard Klein.....	52	52	95.5	19.0	3.0	1910	Guild, Tenn.
54	157563	-----	St. s.	²³ Gerard H. Keller III.....	96	65	75.0	20.9	9.5	1899	Tottenville, N. Y.
55	210760	LCQT	St. s.	GERMANTOWN.....	619	384	153.5	30.1	18.2	1912	Wilmington, Del.
56	86028	-----	St. s.	Gerty Story.....⊙	82	34	76.5	20.0	8.0	1889	San Francisco, Calif.
57	85815	-----	St. s.	Gertrude.....	122	61	88.2	22.5	10.3	1883	Brooklyn, N. Y.
58	220606	MBLC	St. s.	²⁴ GERTRUDE KELLOGG...□+⊙	5,186	3,686	301.9	51.2	30.0	1920	Savannah, Ga.

¹ Formerly st. s. {a George D. Cooley.
 {b U.S. Engineer Corps Colonel Thayer.
² Formerly st. s. Allegheny.
³ Formerly st. s. Germania.
⁴ Formerly st. s. William C. Agnew.
⁵ Formerly st. s. Socopa.
⁶ Formerly st. s. La Grand S. De Graff.
⁷ Formerly st. s. William L. Brown.

⁸ Formerly {a British st. s. Progresso.
 {b U. S. Q. M. C. st. s. A. T. S. No. 8.
⁹ Formerly st. s. Ryder Hanify.
¹⁰ Formerly st. s. Burro.
¹¹ Formerly st. w. {a John L. Lowry.
 {b Wm. P. Hall.
¹² Formerly st. s. M. B. Harlow.

Line No.	Service	Crew	Horsepower	Name of owner	Home port	Address of owner
1	Tow.	19	950	Magnolia Petroleum Co. (Tex.)	Port Arthur, Tex.	Beaumont, Tex.
2	Tow.	3	80	John P. Randerson	Albany, N. Y.	68 Chapel Street.
3	Tow.	3	225	I. M. Ludington Sons (N. Y.)	Rochester, N. Y.	Powers Building.
4	Frt.	27	1,700	Great Lakes Transit Corporation (N. Y.)	Buffalo, N. Y.	223 Erie Street.
5	Fsh.	22	150	George F. Lewis	Newport, R. I.	Sherman's Wharf.
6	Tow.	10	200	Eastern Steamship Lines (Me.)	New York, N. Y.	Pier 19, North River.
7	Frt.	14	3,000	United States Shipping Board	Philadelphia, Pa.	Bourse Building.
8	Frt.	25	1,800	Pittsburgh Steamship Co. (W. Va.)	Duluth, Minn.	Wolvyn Building.
9	Fsh.	13	75	Seaconnet River Fishing Co. (R. I.)	Newport, R. I.	Tiverton, R. I.
10	Frt.	32	1,700	American Steamship Co. (N. Y.)	Buffalo, N. Y.	Marine Trust Building.
11	Tow.	8	600	Baltimore & Ohio R. R. Co. (Md.)	Baltimore, Md.	Baltimore and Charles Streets.
12	Frt.	25	1,800	Superior Steamship Co. (Minn.)	Duluth, Minn.	800 Alworth Building.
13	Frt.	25	1,880	Pittsburgh Steamship Co. (W. Va.)	do.	Wolvyn Building.
14	Tnk.	36	2,600	Pan American Petroleum and Transport Co. (Del.)	Los Angeles, Calif.	714 West Tenth Street.
15	Frt.	28	1,700	Eastern Steamship Corporation (N. Y.)	Buffalo, N. Y.	Marine Trust Building.
16	Tnk.	36	2,800	Standard Shipping Co. (Del.)	Wilmington, Del.	Corporation Trust Co. of America.
17	Tow.	4	250	City of Detroit, (Mich.)	Detroit, Mich.	Wayno and Marquette Streets.
18	Fer.	21	1,702	New Orleans, Texas & Mexico Railway Co. (La.)	Baton Rouge, La.	Box 49.
19	Tow.	4	125	Knoxville Sangravl Material Co. (Tenn.)	Chattanooga, Tenn.	Knoxville, Tenn.
20	Tow.	4	350	John E. Moore Co. (N. Y.)	New York, N. Y.	17 State Street.
21	Frt.	26	1,000	Oliver J. Olson & Co. (Calif.)	San Francisco, Calif.	1 Drumm Street.
22	Tow.	11	600	Baltimore & Ohio R. R. Co. (Md.)	Baltimore, Md.	Baltimore and Charles Streets.
23	Frt.	32	2,200	Kinsman Transit Co. (Ohio)	Cleveland, Ohio.	1001 Rockefeller Building.
24	Tow.	7	750	Baltimore & Ohio R. R. Co. (Md.)	Baltimore, Md.	Baltimore and Charles Streets.
25	Tow.	11	450	Edward E. Barrett	New York, N. Y.	290 Riverside Drive.
26	Fer.	11	276	Luling and Destrehan Ferry Co. (La.)	New Orleans, La.	171 Walnut Street.
27	Tow.	5	164	Cornell Steamboat Co. (N. Y.)	Albany, N. Y.	Kingston, N. Y.
28	Fsh.	28	164	Fisheries Products Co. (N. C.)	Wilmington, N. C.	
29	Frt.	32	1,700	Producers S. S. Co. (Ohio)	Cleveland, Ohio.	Leader Building.
30	Frb.	9	350	City of Buffalo	Buffalo, N. Y.	Fire Headquarters.
31	Tow.	4	125	Mary E. Conlon	do.	137 Erie Street.
32	Tow.	9	250	Fred B. Dalzell	New York, N. Y.	24 State Street.
33	Tnk.†	41	2,600	Pan American Petroleum & Transport Co. (Del.)	Los Angeles, Calif.	714 West Tenth Street.
34	Frt.	6	75	Steamer Geo. W. Bates (Oreg.)	Portland, Oreg.	803 Title and Trust Building.
35	Frt.	26	1,000	Newaygo Tug Line (Wis.)	Milwaukee, Wis.	Wisconsin Rapids, Wis.
36	Fer.	5	480	Mississippi River Ferry Co. (Tenn.)	Baton Rouge, La.	Vicksburg, Miss.
37	Fer.	7	600	Gotham Assets Corporation (Del.)	New York, N. Y.	90 West Street.
38	Frt.	25	1,800	Pittsburgh Steamship Co. (W. Va.)	Duluth, Minn.	Wolvyn Building.
39	Tow.	8	245	Cornell Steamboat Co. (N. Y.)	Albany, N. Y.	Kingston, N. Y.
40	Tow.	8	450	Chesapeake & Ohio Ry. Co. (Va.)	Newport News, Va.	C. & O. Building.
41	Tow.	12	800	Cornell Steamboat Co. (N. Y.)	Albany, N. Y.	Kingston, N. Y.
42	Frt.	29	800	A. H. Bull S. S. Co. (N. J.)	Baltimore, Md.	Pier 5, Pratt Street.
43	Tow.	15	880	Domineck Rivara	New York, N. Y.	62-72 Morris Avenue, Avenue N. Y.
44	Pas.	50	1,950	Hartford & New York Transportation Co. (Conn.)	Hartford, Conn.	285 State Street.
45	Tow.	7	475	Georgia Company (Oreg.)	Seattle, Wash.	Portland, Oreg.
46	Pas.	50	750	Wisconsin & Michigan Transportation Co. (Wis.)	Milwaukee, Wis.	54 West Water Street.
47	Tow.	7	40	Great Lakes Towing Co. (N. J.)	Duluth, Minn.	N. P. Dock.
48	Ref. †	40	2,500	Strachans Southern S. S. Co. (Del.)	Savannah, Ga.	7 West Tenth Street. Wilmington, Del.
49	Frt. †	40	3,000	Williams S. S. Corp. (Del.)	New York, N. Y.	8 Bridge Street.
50	Pas. †	2	600	Harkins Transportation Co. (Oreg.)	Portland, Oreg.	Municipal Dock No. 2.
51	Pas. †	6	400	Western Transportation Co. (Oreg.)	do.	733 Pittcock Building.
52	Frt. †	29	1,000	Rolph Navigation & Coal Co. (Calif.)	San Francisco, Calif.	60 California Street.
53	Tow. †	4	110	Massman Construction Co. (Mo.)	Kansas City, Mo.	American Bank Building.
54	Tow. †	6	200	Hudson Tow Boat Co. (N. J.)	New York, N. Y.	Foot Seventeenth Street, Hoboken, N. J.
55	Tow. †	19	1,100	Reading Co. (Pa.)	Philadelphia, Pa.	Reading Terminal.
56	Fsh. †	2	68	Alaska Packers Association (Calif.)	San Francisco, Calif.	111 California Street.
57	Tow. †	7	350	Jacobus Grauwiller Co. (N. Y.)	New York, N. Y.	24 Stone Street.
58	Frt. †	33	3,200	New York and Philippine Steamship Corporation (Del.)	do.	420 Lexington Avenue.

13 Formerly st. s. ^aJ. Q. Riddle.
^bJ. J. Turner.
 14 Formerly st. s. R. H. Williams, Jr.
 15 Formerly st. p. Paloma.
 16 Formerly st. s. Francis L. Robbins.
 17 Formerly st. p. ^aTexas.
^bHarry B. James.
 18 Formerly st. s. Bullock.

19 Formerly st. s. City of Ludington.
 20 Formerly st. s. ^aPassaic.
^bIce King.
 21 Formerly st. s. ^aCajacet.
^bWillsolo.
 22 Formerly st. w. Margaret.
 23 Formerly st. s. Dictator.
 24 Formerly st. s. Gladysbe.

Line No.	Official No.	Signal letters	Rig	Name of vessel	Tonnage		Dimensions			When built	Where built
					Gross	Net	Length	Breadth	Depth		
							Feet	Feet	Feet		
1	86417	KPJQ	St. s.	GETTYSBURG.....	557	351	158.0	29.0	18.0	1898	Wilmington, Del.....
2	86563		St. s.	Gifford.....	63	43	69.0	19.6	7.6	1901	Manitowoc, Wis.....
3	223706		St. s.	GILBERT.....	1,106	628	195.3	42.2	13.2	1924	Sturgeon Bay, Wis.....
4	206834		St. s.	Gillen Brothers.....	181	97	105.8	20.6	9.6	1909	Wilmington, Del.....
5	224402	MFRJ	St. s.	¹ GLACIER.....□○	4,043	2,158	371.0	46.1	27.7	1891	Sunderland, England..
6	85263		St. s.	Gladlator.....	206	86	115.8	22.3	12.0	1871	Port Huron, Mich.....
7	209728		St. s.	Gladys.....	39	18	70.1	15.9	4.0	1911	Fort Myers, Fla.....
8	166918		St. w.	² Glasgow.....	58	58	77.6	18.9	3.3	1914	Hermann, Mo.....
9	204548		St. w.	Gleaner.....□	422	408	144.3	39.5	5.7	1907	Stanwood, Wash.....
10	205783		St. s.	Gleaner.....	123	5	97.4	22.8	10.8	1908	Bandon, Ore.....
11	107167		St. s.	³ Glen.....+	721	499	192.0	35.0	12.8	1895	Detroit, Mich.....
12	220209		St. s.	Glenn White.....	16	11	51.8	13.8	3.3	1920	Ashtabula, Ohio.....
13	213309	LFKR	St. s.	⁴ GLENPOOL.....□+⊕	5,256	3,195	401.2	53.1	29.9	1912	Kiel, Germany.....
14	216529	LMBT	St. s.	GLEN WHITE.....⊕	5,438	3,349	368.6	55.2	30.5	1918	Camden, N. J.....
15	86269	KLTC	St. s.	GLOUCESTER.....○	2,541	1,976	272.7	42.0	16.0	1893	Sparrows Point, Md.....
16	217662	LQDP	St. s.	Gloucester.....□○	521	254	164.3	29.1	14.2	1919	Essex, Mass.....
17	217972	LQWD	St. s.	GLY MONT.....□+○	2,722	1,672	289.0	44.1	19.2	1919	Portland, Ore.....
18	121113		St. w.	⁵ Gold.....	317	275	155.0	36.0	6.0	1899	Fort Bragg, Calif.....
19	76275		St. s.	⁶ Golden Age.....	35	24	54.6	15.8	7.0	1881	Greenpoint, N. Y.....
20	217906	LQSR	St. s.	⁷ GOLDEN BEAR.....□○	5,342	3,339	410.0	54.4	27.2	1919	Los Angeles, Calif.....
21	217932	LQTV	St. s.	⁸ GOLDEN CLOUD.....□+⊕	5,670	3,604	410.5	54.3	27.2	1919	do.....
22	200207		St. s.	⁹ Golden Coast.....□	616	385	175.4	38.0	17.0	1903	Alameda, Calif.....
23	219937	LWJQ	St. s.	¹⁰ GOLDEN COAST.....□+○	5,705	3,625	410.5	54.3	27.2	1920	Los Angeles, Calif.....
24	218426	LRTM	St. s.	¹¹ GOLDEN CROSS.....□⊕	5,833	3,674	409.7	54.2	27.7	1919	Seattle, Wash.....
25	201830		St. s.	¹² Golden Dawn.....□○	612	395	180.0	38.0	18.0	1905	Alameda, Calif.....
26	221666	MDFW	St. s.	¹³ GOLDEN DRAGON.....□+○	7,460	4,520	430.7	54.3	26.2	1921	Los Angeles, Calif.....
27	201048		St. w.	¹⁴ Golden Eagle.....	193	193	175.0	35.0	5.2	1904	Jeffersonville, Ind.....
28	218048	LRCT	St. s.	¹⁵ GOLDEN EAGLE.....+□○	5,436	3,405	410.0	54.4	27.2	1919	Los Angeles, Calif.....
29	204736		St. s.	¹⁶ Golden Era.....□	673	435	194.3	38.1	19.2	1907	Oakland, Calif.....
30	218990	LTCW	St. s.	¹⁷ GOLDEN FLEECE.....□+○	5,630	3,495	410.3	54.2	24.7	1919	Seattle, Wash.....
31	219832	LWFH	St. s.	¹⁸ GOLDEN HARVEST.....+□○	5,644	3,524	410.5	54.0	27.1	1920	San Francisco, Calif.....
32	221385	MOVQ	St. s.	¹⁹ GOLDEN HIND.....□+○	7,451	4,507	430.7	54.3	26.2	1921	Los Angeles, Calif.....
33	219167	LTMJ	St. s.	²⁰ GOLDEN HORN.....□+○	6,307	4,011	402.6	54.8	32.1	1919	Seattle, Wash.....
34	217492	LPQJ	St. s.	²¹ GOLDEN KAURI.....+□○	5,560	3,471	409.6	54.2	27.1	1919	do.....
35	219550	LVMQ	St. s.	²² GOLDEN MOUNTAIN.....□+○	6,076	3,729	401.4	53.2	31.9	1920	Vancouver, Wash.....
36	219416	LVDW	St. s.	²³ GOLDEN PEAK.....+□○	7,031	4,381	410.5	54.2	27.1	1919	Seattle, Wash.....
37	218098	LRFT	St. s.	²⁴ GOLDEN RIVER.....□+	6,064	3,817	402.5	53.0	32.0	1919	Bay Point Calif.....
38	86250		St. s.	Golden Rod.....	71	62	75.4	15.2	6.0	1893	Brewer, Me.....
39	218782	LSNO	St. s.	²⁵ GOLDEN ROD.....□○	5,775	3,572	409.8	54.2	29.2	1919	Seattle, Wash.....
40	218812	LSPQ	St. s.	²⁶ GOLDEN STAR.....+□○	6,379	4,017	401.7	54.8	32.1	1919	do.....
41	220763	MBSQ	St. s.	²⁷ GOLDEN STATE.....□○	5,645	3,517	410.5	54.0	27.1	1920	South San Francisco, Calif.....
42	221603	MDOV	St. s.	²⁸ GOLDEN SUN.....□+○	7,460	4,520	430.7	54.3	26.2	1921	Los Angeles, Calif.....
43	219236	LTQS	St. s.	²⁹ GOLDEN TIDE.....+□	6,076	3,729	401.4	53.2	31.9	1919	Vancouver, Wash.....
44	219551	LVMR	St. s.	³⁰ GOLDEN WALL.....	6,076	3,729	401.4	53.2	31.9	1920	do.....
46	203912		St. s.	³¹ Golden Way.....□	1,138	774	189.0	38.0	19.0	1907	Alameda, Calif.....
46	219541	LVMQ	St. s.	³² GOLDEN WEST.....□○	5,802	3,639	410.3	54.2	27.7	1920	Seattle, Wash.....
47	204800	KWLP	St. s.	³³ GOLIAH.....□○	414	221	134.9	27.1	15.2	1907	Camden, N. J.....
48	126546		St. p.	³⁴ GOODTIME.....+⊕	1,919	1,464	286.6	40.8	14.0	1839	Wyandotte, Mich.....
49	208540		St. s.	Gorilla.....	8		730.6	9.1	3.1	1902	Manitowoc, Wis.....
50	201685		St. s.	GOSHEN.....	1,469	992	205.5	43.5	16.4	1905	Wilmington, Del.....
51	33972		St. p.	Gouldsboro.....□	469	469	206.0	52.4	9.0	1883	St. Louis, Mo.....
52	210759		St. s.	³⁵ Governor.....	76	62	72.9	21.3	8.2	1912	Grassy Point, N. Y.....
53	226250		St. s.	GOVERNOR CARR.....	412	280	144.2	43.7	13.0	1927	Quincy, Mass.....
54	227437		St. s.	GOVERNOR CLEVELAND.....□	87	49	74.1	19.6	8.5	1928	Buffalo, N. Y.....
55	203584	KVQJ	St. s.	GOVERNOR COBB.....○	2,522	1,556	289.1	54.0	18.0	1906	Chester, Pa.....
56	86483	KPLG	St. s.	GOVERNOR DINGLEY.....□○	3,826	2,856	298.9	60.8	17.8	1899	do.....
57	85526		St. p.	³⁶ Gov. Irwin.....	82	56	77.0	18.6	10.4	1878	San Francisco, Calif.....
58	207162		St. s.	Gov. Markham.....□	79	54	81.8	19.0	9.1	1892	do.....
59	227438		St. s.	GOVERNOR ROOSEVELT.....□	87	49	74.1	19.6	8.5	1928	Buffalo, N. Y.....

¹ Formerly U. S. N. st. s. Glacier.
² Formerly st. w. Lucine.
³ Formerly st. s. Argo.
⁴ Formerly German st. s. Hagen.
⁵ Formerly st. w. Fort Bragg.
⁶ Formerly st. s. J. J. Driscoll.
⁷ Formerly st. s. West Cajoot.
⁸ Formerly st. s. West Sequana.
⁹ Formerly st. s. (a Yerba Buena.
 (b Harry F. Speas.
¹⁰ Formerly st. s. West Nivarla.

¹¹ Formerly st. s. West Henshaw.
¹² Formerly st. s. San Francisco.
¹³ Formerly st. s. West Chopaka.
¹⁴ Formerly st. w. Wm. Garlg.
¹⁵ Formerly st. s. West Conob.
¹⁶ Formerly st. s. Fernwood.
¹⁷ Formerly st. s. Dewey.
¹⁸ Formerly st. s. West Calera.
¹⁹ Formerly st. s. West Faralon.
²⁰ Formerly st. s. Crisfield.
²¹ Formerly st. s. West Elcajon.

Line No.	Service	Crew	Horsepower	Name of owner	Home port	Address of owner
1	Tow.	20	1,000	Reading Co. (Pa.)	Philadelphia, Pa.	Reading Terminal.
2	Tow.	4	250	M. Sullivan Dredging Co. (Mich.)	Detroit, Mich.	2254 Buhl Building.
3	Frt.	19	750	Lake Sand Corporation (Ill.)	Chicago, Ill.	228 North La Salle Street.
4	Frt.	5	300	Gillen Brothers (N. Y.)	New York, N. Y.	11 Moore Street.
5	Fsh.	23	1,127	Northern Fisheries (Wash.)	San Francisco, Calif.	141 Clay Street.
6	Tow.	8	2,000	Duluth Superior Dredging Co. (Minn.)	Duluth, Minn.	Foot 45th Avenue West.
7	Frt.	4	50	A. L. Kinzie	Key West, Fla.	Fort Myers, Fla.
8	Tow.	8	60	Central Building Materials Co. (Mo.)	St. Louis, Mo.	915 Olive Street.
9	Frt.	6	180	Skagit River Navigation & Trading Co. (Wash.)	Seattle, Wash.	City Dock.
10	Tow.	5	400	O. E. Baen	San Francisco, Calif.	1 Sansome Street.
11	Frt.	14	600	Nessen Transportation Co. (Mich.)	Grand Haven, Mich.	Manistee, Mich.
12	Fsh.	3	35	Harbor Fish Co. of Ashtabula (Ohio)	Cleveland, Ohio	Ashtabula, Ohio.
13	Tnk.	41	2,500	Standard Shipping Co. (Del.)	Wilmington, Del.	c/o Corporation Trust Co. of America.
14	Frt.	43	2,500	Mystic Steamship Co. (trustees)	Boston, Mass.	250 Stuart Street.
15	Pas.	36	2,500	Merchants & Miners Transportation Co. (Md.)	Baltimore, Md.	112 South Gay Street.
16	Fsh.	26	700	Marine Products (Va.)	Reedville, Va.	Washington, D. C.
17	Frt. †	30	1,400	Charles Nelson Co. (Calif.)	San Francisco, Calif.	230 California Street.
18	Pas.	20	150	Petaluma & Santa Rosa R. R. Co. (Calif.)	do.	Pier 9.
19	Tow.	5	50	Newtown Creek Towing Co. (N. Y.)	New York, N. Y.	17 Battery Place.
20	Frt.	38	3,500	Oceanic and Oriental Navigation Co. (Del.)	San Francisco, Calif.	215 Market Street.
21	Frt. †	33	2,800	do.	do.	Do.
22	Fer.	15	1,200	Southern Pacific Golden Gate Ferries, Ltd. (Calif.)	do.	65 Market Street.
23	Frt. †	35	2,800	Oceanic and Oriental Navigation Co. (Del.)	do.	215 Market Street.
24	Frt. †	32	2,500	do.	do.	Do.
25	Fer.	15	2,000	Southern Pacific Golden Gate Ferries, Ltd. (Calif.)	do.	65 Market Street.
26	Frt. †	46	3,500	Oceanic and Oriental Navigation Co. (Del.)	do.	215 Market Street.
27	Pas.	42	200	Eagle Packet Co. (Mo.)	St. Louis, Mo.	Foot Vine Street.
28	Frt. †	35	2,500	Oceanic and Oriental Navigation Co. (Del.)	San Francisco, Calif.	215 Market Street.
29	Fer.	15	2,000	Southern Pacific Golden Gate Ferries, Ltd. (Calif.)	do.	65 Market Street.
30	Frt.	32	2,800	Oceanic and Oriental Navigation Co. (Del.)	do.	215 Market Street.
31	Frt.	33	2,800	do.	do.	Do.
32	Frt.	40	3,500	do.	do.	Do.
33	Frt.	35	2,800	do.	do.	Do.
34	Frt.	35	2,500	do.	do.	Do.
35	Frt. †	36	2,800	do.	do.	Do.
36	Frt.	36	2,800	do.	do.	Do.
37	Frt. †	35	2,800	do.	do.	Do.
38	Frt.	5	50	Bay View Steamboat Co. (Me.)	Belfast, Me.	Castine, Me.
39	Frt. †	35	3,000	Oceanic and Oriental Navigation Co. (Del.)	San Francisco, Calif.	215 Market Street.
40	Frt.	35	2,800	do.	do.	Do.
41	Frt.	44	2,800	do.	do.	Do.
42	Frt. †	45	3,500	do.	do.	Do.
43	Frt. †	32	2,800	do.	do.	Do.
44	Frt. †	36	2,800	do.	do.	Do.
45	Fer.	15	2,000	Southern Pacific Golden Gate Ferries, Ltd. (Calif.)	do.	65 Market Street.
46	Frt. †	35	2,500	Oceanic and Oriental Navigation Co. (Del.)	do.	215 Market Street.
47	Tow.	15	1,000	Wood Towing Corporation (Va.)	Norfolk, Va.	Foot Roanoke Dock.
48	Pas.	125	2,000	Cleveland & Buffalo Transit Co. (Del.)	Wilmington, Del.	7 West Tenth Street.
49	Fsh.	2	7	Harry Stevens	Grand Haven, Mich.	South Haven, Mich.
50	Fer.	7	1,900	Erle Railroad Co. (N. Y.)	New York, N. Y.	50 Church Street.
51	Fer.	14	1,400	Texas & Pacific Ry. Co.	do.	149 Broadway.
52	Frt.	8	250	G. Howland Dalzell	do.	24 State Street.
53	Fer.	6	500	Jamestown & Newport Ferry Co. (R. I.)	Newport, R. I.	Jamestown, R. I.
54	Tow.	6	200	State of New York	Albany, N. Y.	State Office Building.
55	Pas.	86	5,000	Peninsular & Occidental Steamship Co. (Conn.)	New Haven, Conn.	205 Church Street.
56	Pas.	95	2,500	Eastern Steamship Lines (Me.)	Portsmouth, N. H.	India Wharf, Boston, Mass.
57	Tow.	4	250	Board of Harbor Commissioners (Calif.)	San Francisco, Calif.	Ferry Building.
58	Tow.	4	250	do.	do.	Do.
59	Tow.	6	200	State of New York	Albany, N. Y.	State Office Building.

²² Formerly st. s. Bearport.
²³ Formerly st. s. Crosskeys.
²⁴ Formerly st. s. Diablo.
²⁵ Formerly st. s. West Islip.
²⁶ Formerly st. s. Elkridge.
²⁷ Formerly st. s. West Carmona.
²⁸ Formerly st. s. West Prospect.
²⁹ Formerly st. s. Montague.
³⁰ Formerly st. s. Pawlet.
³¹ Formerly st. s. Claremont.

³² Formerly st. s. West Ivan.
³³ Formerly {^a Golliah.
 {^b U. S. N. st. s. Golliah.
³⁴ Formerly st. p. {^a City of Detroit.
 {^b City of Detroit II.
 {^c James P. McGuiri.
³⁵ Formerly st. s. {^a Diplomatic.
 {^b United States Engineers Diplomatic.
³⁶ Formerly st. p. Governor Irwin.

Steam Vessels

Line No.	Official No.	Signal letters	Rig	Name of vessel	Tonnage		Dimensions			When built	Where built
					Gross	Net	Length	Breadth	Depth		
1	106417		St. s.	¹ Governor Smith.....	65	32	79.7	17.0	7.8	1886	East Boston, Mass....
2	202143		St. p.	Gov. Winthrop.....	485	389	134.9	30.0	11.5	1906	Noank, Conn.....
3	145885		St. p.	³ Gov. EMERSON O. HARBINGTON.	875	685	201.5	33.2	8.2	1901	Newburgh, N. Y.....
4	210871	LMSV	St. s.	GOVERNOR JOHN LIND □ + ⊙	3,431	2,039	306.0	46.0	24.5	1918	Oakland, Calif.....
5	204339		St. s.	GOWANUS.....	862	586	182.3	45.0	16.6	1907	Wilmington, Del.....
6	221270		St. s.	Gowanus.....	83	56	69.0	21.0	8.7	1921	New Baltimore, N. Y.
7	223027		St. w.	Grace.....	36	36	79.8	20.0	2.8	1923	Cape Girardeau, Mo..
8	220214		St. w.	Grace Devers.....	116	116	112.3	26.2	4.2	1920	Paducah, Ky.....
9	95695		St. s.	² Grace Roe.....	57	39	61.5	17.8	8.8	1882	Green Point, N. Y....
10	86475		St. s.	Grace Thurston.....	52	35	58.9	18.0	6.7	1899	Everett, Wash.....
11	211921		St. s.	⁴ Grace A. Dalzell.....	146	89	92.0	23.4	9.2	1914	Noank, Conn.....
12	218493	LRWN	St. s.	⁵ Grace A. Barrett.....	178	29	95.5	24.7	12.2	1919	Green Bay, Wis.....
13	206149		El. s.	GRAEME STEWART.....	309	30	104.0	28.2	16.0	1908	Manitowoc, Wis.....
14	205009		St. s.	⁶ GRAHAM O. WOODRUFF + ⊙	5,539	4,127	460.0	52.2	31.0	1908	Ecorse, Mich.....
15	200007		St. s.	GRAND HAVEN..... ^Δ	2,320	1,678	306.0	54.4	17.3	1903	Toledo, Ohio.....
16	202711		St. s.	⁷ GRAND ISLAND..... ^{+⊙}	5,446	4,143	488.6	52.0	25.8	1905	do.....
17	207917		St. s.	GRAND ISLAND.....	222	151	102.2	29.0	11.2	1910	Buffalo, N. Y.....
18	226151		St. s.	GRAND RAPIDS..... ^Δ	2,942	1,488	347.9	56.2	19.2	1926	Manitowoc, Wis.....
19	86282		St. s.	Grandon (composite).....	47	33	59.8	16.5	7.2	1893	Toledo, Ohio.....
20	209644		St. w.	Gray Eagle.....	42	42	101.0	21.3	3.9	1912	Knoxville, Tenn.....
21	218417	LRTD	St. s.	⁸ GRAYS HARBOR..... ^{+⊙}	6,999	5,442	409.6	54.2	27.1	1919	Seattle, Wash.....
22	85444		St. s.	Grayling.....	17	8	54.0	13.5	5.0	1876	Buffalo, N. Y.....
23	223663		St. p.	⁹ GREATER BUFFALO..... ^{+⊙}	7,739	3,330	518.7	58.0	21.3	1924	Lorain, Ohio.....
24	223664		St. p.	⁹ GREATER DETROIT..... ^{+⊙}	7,739	3,330	518.7	53.0	21.3	1924	do.....
25	101761		St. w.	⁹ Greater New Orleans.....	628	628	235.0	40.0	8.0	1895	Cincinnati, Ohio.....
26	86491	KPSF	St. s.	GRECIAN..... [⊙]	2,827	1,994	263.3	42.0	36.0	1900	Wilmington, Del.....
27	219563		St. s.	GREENE..... [□]	294	164	146.3	20.2	10.9	1920	Long Island City, N. Y.
28	210847		St. s.	¹⁰ Green Island.....	1,152	783	184.7	36.1	11.9	1912	Wilmington, Del.....
29	77284		St. p.	¹¹ GREENPOINT.....	901	568	174.4	36.0	13.0	1898	Chester, Pa.....
30	203130		St. s.	Greenwich.....	70	48	62.6	20.5	8.0	1906	Tottenville, N. Y....
31	208659		St. s.	GREENWICH.....	88	59	66.0	18.1	10.0	1911	Camden, N. J.....
32	85921	KDJL	St. s.	Greenwood.....	195	144	114.0	31.0	9.0	1886	San Francisco, Calif..
33	86621		St. p.	GREYHOUND.....	1,392	748	276.0	38.0	15.0	1902	Wyandotte, Mich.....
34	220706		St. w.	Greyhound.....	111	85	64.7	22.0	3.6	1920	Kelso, Wash.....
35	221536	MDBV	St. s.	¹² GREYLOCK..... ^{□+⊙}	7,460	4,520	430.7	54.3	26.2	1921	Los Angeles, Calif..
36	220755	MBSII	St. s.	GRIFFDU.....	1,484	828	219.9	40.1	18.5	1920	Seattle, Wash.....
37	86140		St. s.	GRIFFIN..... [□]	1,879	1,526	266.0	38.2	19.6	1891	Cleveland, Ohio.....
38	208031		St. s.	Guardian.....	124	84	100.4	20.0	10.0	1896	Boston, Mass.....
39	216079	LJVH	St. s.	GUARO..... ⁺	2,873	1,658	309.2	48.2	21.5	1918	Wilmington, Del.....
40	215880	LJMQ	St. s.	¹³ GUATEMALA..... ^{□⊙}	4,900	2,900	360.2	51.6	22.8	1917	Philadelphia, Pa.....
41	219110	LTJH	St. s.	¹⁴ GUAYAQUIL..... ^{□+⊙}	2,592	1,013	251.0	43.6	26.1	1919	Lorain, Ohio.....
42	106424		St. s.	Guilde.....	73	46	100.0	23.6	5.1	1885	Oswego, N. Y.....
43	86490		St. s.	Guiding Star.....	105	71	80.3	21.1	9.6	1899	Noank, Conn.....
44	218042	LRCS	St. s.	GUIMBA..... ^{□+}	6,100	4,545	402.6	53.0	32.0	1918	Oakland, Calif.....
45	222750	MFBC	St. s.	¹⁵ GULFBREEZE..... ^{□+⊙}	6,651	4,159	419.5	56.5	33.3	1923	Camden, N. J.....
46	213099	LFHV	St. s.	GULFCOAST..... ^{□⊙}	5,188	3,202	383.0	51.2	30.1	1915	do.....
47	220298	LWVK	St. s.	¹⁷ GULFGEM..... ^{□⊙}	6,784	4,207	429.3	50.2	33.4	1920	Chester, Pa.....
48	221003	MOJQ	St. s.	GULFKING..... ^{□+⊙}	6,560	4,098	419.5	56.4	33.3	1921	Baltimore, Md.....
49	216209	LKJQ	St. s.	GULFLAND..... ^{□⊙}	5,276	3,207	391.1	51.2	30.2	1918	Camden, N. J.....
50	212324	LDNR	St. s.	GULFLIGHT..... ^{□⊙}	6,188	3,202	383.0	51.2	30.1	1914	do.....
51	214827	LQSV	St. s.	GULFMAID..... ^{□⊙}	5,225	3,248	391.1	51.2	30.2	1917	do.....
52	210514	LCNR	St. s.	GULFOIL..... ^{□⊙}	5,188	3,202	383.0	51.2	30.1	1912	do.....
53	221244	MCSJ	St. s.	¹⁸ GULFPENN..... ^{□⊙}	8,862	5,522	480.5	66.0	30.8	1921	Chester, Pa.....
54	219890	LWIG	St. s.	¹⁹ GULFPOINT..... ^{□+⊙}	6,972	4,293	435.6	56.2	31.7	1920	Sparrows Point, Md..
55	86056	KSFV	St. s.	GULFPORT..... [□]	224	152	102.0	24.0	11.7	1903	Philadelphia, Pa.....
56	221702		St. s.	GULFPORT..... ^{□⊙}	1,537	1,436	280.1	49.1	10.0	1921	St. Louis, Mo.....
57	221213	MCRQ	St. s.	GULFPRINCE..... ^{□+⊙}	6,560	4,098	419.5	56.4	33.3	1921	Baltimore, Md.....
58	217775	LQKM	St. s.	GULFQUEEN..... ^{□⊙}	6,599	4,117	419.5	56.5	31.7	1919	Camden, N. J.....
59	220575	MBKF	St. s.	GULFSTAR..... ^{□+⊙}	6,969	4,361	429.3	59.2	33.2	1920	Chester, Pa.....

¹ Formerly *a* st. y. Aurora.
² Formerly *b* st. s. Sabrina.
³ Formerly st. p. Thomas Patten
⁴ Formerly st. s. *a* Henry Preston, sr.
⁵ Formerly *b* Harriet.
⁶ Formerly st. s. Britannia.
⁷ Formerly st. s. Ashwaubenle.

⁸ Formerly st. s. M. A. Bradley.
⁹ Formerly st. Eugene Zimmerman.
¹⁰ Formerly st. s. Edmore.
¹¹ Formerly st. s. *a* Virginia.
¹² Formerly st. s. *b* Steel City.
¹³ Formerly st. s. *c* East St. Louis.
¹⁴ Formerly st. s. *d* Island Belle.

Line No.	Service	Crew	Horsepower	Name of owner	Home port	Address of owner
1	Frt.	7	550	John F. Dunphy.....	New York, N. Y.....	576 Seventy-sixth Street (B).
2	Fer.	11	300	Poughkeepsie & Highland Ferry Co. (N. Y.).....	Albany, N. Y.....	47 Carroll Street, Poughkeepsie, N. Y.
3	Pas.	19	1,300	Claiborne-Annapolis Ferry Co. (Md.).....	Annapolis, Md.....	Claiborne, Md.
4	Frt.†	34	1,900	Baltimore Insular Line (N. J.).....	Baltimore, Md.....	Citizen's National Bank Building.
5	Fer.	11	1,900	City of New York.....	New York, N. Y.....	Municipal Building.
6	Tow.	5	350	Gowanus Towing Co. (N. Y.).....	do.....	Foot Smith Street (B.).
7	Tow.	4	100	Cape Girardeau Sand Co.....	St. Louis, Mo.....	Cape Girardeau, Mo.
8	Pas.	17	150	Hope Wallace Marcotte.....	Tampa, Fla.....	St. Petersburg, Fla.
9	Tow.	5	75	Daniel Roe Towing & Transportation Co. (N. J.).....	New York, N. Y.....	1 Broadway.
10	Tow.	6	180	American Tug Boat Co. (Wash.).....	Port Townsend, Wash.....	Everett, Wash.
11	Tow.	6	300	Fred B. Dalzell.....	New York, N. Y.....	24 State Street.
12	Tow.	7	450	George N. Barrett.....	do.....	90 West Street.
13	Frb.	18	1,320	City of Chicago (Ill.).....	Chicago, Ill.....	City Hall.
14	Frt.	21	1,450	Nicholson-Universal Steamship Co. (Del.).....	Wilmington, Del.....	Detroit, Mich.
15	Fer.	52	4,000	Grand Trunk-Milwaukee Carferry Co. (Wis.).....	Milwaukee, Wis.....	93 Michigan Street.
16	Frt.	30	1,200	Cleveland-Cliffs S. S. Co. (Ohio).....	Cleveland Ohio.....	1460 Union Trust Building.
17	Fer.	6	250	Buffalo & Grand Island Ferry Co. (N. Y.).....	Buffalo, N. Y.....	1826 Niagara Street.
18	Frt.	47	2,700	Grand Trunk-Milwaukee Carferry Co. (Wis.).....	Milwaukee, Wis.....	93 Michigan Street.
19	Pas.	3	200	Post Fish Co. (Ohio).....	Sandusky, Ohio.....	
20	Frt.	6	96	Knoxville Sand & Transportation Co. (Tenn.).....	Chattanooga, Tenn.....	Maryville Pike, Knoxville, Tenn.
21	Frt.†	41	2,500	Tacoma Oriental S. S. Co. (Nev.).....	Tacoma, Wash.....	Washington Building.
22	Fsh.	4	50	Charles Anderson.....	Grand Haven, Mich.....	South Manitou, Mich.
23	Pas.	258	12,000	Detroit & Cleveland Navigation Co. (Mich.).....	Detroit, Mich.....	Foot Wayne Street.
24	Pas.	258	12,000	do.....	do.....	Do.
25	Pas.	25	600	Steamer Service Co. (Mo.).....	New Orleans, La.....	International Life Building, St. Louis, Mo.
26	Pas.	52	2,800	Merchants & Miners' Transportation Co. (Md.).....	Baltimore, Md.....	112 and 114 South Gay Street.
27	Frt.	3	400	New York Canal & Great Lakes Corporation (Del.).....	New York, N. Y.....	67 Wall Street.
28	Frt.	17	960	Hudson River Navigation Corporation (Del.).....	do.....	Pier 32 N.B. R.
29	Fer.	6	650	City of New York.....	do.....	Municipal Building.
30	Tow.	9	150	Red Star Towing & Transportation Co. (W. Va.).....	do.....	21 West Street.
31	Tow.	7	500	Pennsylvania Railroad Co. (Pa.).....	Philadelphia, Pa.....	Broad Street Station.
32	Frt.	12	110	Greenwood Steamship Co. (Calif.).....	San Francisco, Calif.....	Care T. P. H. Whitelaw, 100 Folsom Street.
33	Pas.	80	1,824	Red Star Navigation Co. (Ohio).....	Toledo, Ohio.....	Foot Madison Avenue.
34	Pas.	6	140	Greyhound Transportation Co. (Oreg.).....	Portland, Oreg.....	Taylor Street Dock.
35	Frt.	39	3,500	Greylock S. S. Corporation (N. Y.).....	New York, N. Y.....	39 Cortlandt Street.
36	Frt.†	25	1,400	Charles Nelson Co. (Calif.).....	San Francisco, Calif.....	230 California Street.
37	Frt.	22	900	Jones Navigation Co. (N. Y.).....	Buffalo, N. Y.....	North Tonawanda, N. Y.
38	Frt.	11	550	City of Boston (Mass.).....	Boston, Mass.....	City Hall.
39	Frt.	34	1,600	United States Shipping Board.....	Wilmington, Del.....	
40	Pas.	97	3,400	Panama Mail S. S. Co. (Del.).....	San Francisco, Calif.....	2 Pine Street.
41	Frt.	30	1,500	Panama Railroad Co (N. Y.).....	New York, N. Y.....	24 State Street.
42	Pas.	6	64	B. G. Willis.....	Elizabeth City, N. C.....	Edenton, N. C.
43	Tow.	5	400	Stanwood Towing Co. (N. J.).....	New York, N. Y.....	17 Battery Place.
44	Ref.	50	2,800	United States Shipping Board.....	San Francisco, Calif.....	369 Pine Street.
45	Tnk.†	41	3,000	Gulf Refining Co. (Tex.).....	Port Arthur, Tex.....	Dock 29.
46	Tnk.	38	2,025	do.....	do.....	Do.
47	Tnk.	39	3,800	do.....	do.....	Do.
48	Tnk.	37	3,300	do.....	do.....	Do.
49	Tnk.	38	2,050	do.....	do.....	Do.
50	Tnk.	38	2,000	do.....	do.....	Do.
51	Tnk.†	38	2,063	do.....	do.....	Do.
52	Tnk.	42	2,100	do.....	do.....	Do.
53	Tnk.†	76	4,300	do.....	do.....	Do.
54	Tnk.	42	2,600	do.....	do.....	Do.
55	Tow.	16	750	Houston Towing Co. (Tex.).....	Houston, Tex.....	Cotton Exchange Building.
56	Frt.	14	800	Inland Waterways Corporation (D. C.).....	New Orleans, La.....	320 Magazine Street.
57	Tnk.	37	3,300	Gulf Refining Co. (Tex.).....	Port Arthur, Tex.....	Dock 29.
58	Tnk.†	41	2,600	do.....	do.....	Do.
59	Tnk.†	39	3,600	do.....	do.....	Do.

¹⁰ Formerly st. s. York.
¹¹ Formerly st. p. Joseph J. O'Donohue
¹² Formerly st. s. West Greylock.
¹³ Formerly st. s. Santa Ana.
¹⁴ Formerly st. s. Lake Fanquier.

¹⁵ Formerly st. y. Aida.
¹⁶ Formerly st. s. Eurana.
¹⁷ Formerly st. s. Agwisun.
¹⁸ Formerly st. s. Agwihavre.
¹⁹ Formerly st. s. Hahatonka.

Steam Vessels

Line No.	Official No.	Signal letters	Rig	Name of vessel	Tonnage		Dimensions			When built	Where built
					Gross	Net	Length	Breadth	Depth		
					<i>Feet</i>						
1	220676	MBPV	St. s.	¹ GULFSTATE.....□+⊙	7,216	4,462	435.0	56.0	32.0	1920	Alameda, Calif.....
2	212676	LDTH	St. s.	GULFSTREAM.....□⊙	5,188	3,202	383.0	51.2	30.1	1914	Camden, N. J.....
3	219463	LVGJ	St. s.	GULFTRADE.....□+⊙	6,776	4,223	429.3	59.2	31.4	1920	Chester, Pa.....
4	221612	MDFH	St. s.	² GULFWAX.....□⊙	8,862	5,522	480.5	66.0	36.8	1921	do.....
5	215404	LHPQ	St. s.	GULF OF MEXICO.....□⊙	7,807	4,867	467.6	62.7	32.0	1917	Camden, N. J.....
6	86374		St. w.	Guntersville.....	204	204	140.0	28.0	4.0	1903	Jeffersonville, Ind.....
7	86576		St. s.	Guy G. Major.....	174	118	96.7	28.3	9.9	1901	Newburgh, N. Y.....
8	86365		St. s.	GWYNEDD.....	115	78	88.2	19.0	10.2	1896	Philadelphia, Pa.....
9	211687		St. s.	³ Gypsum.....	203	130	98.9	32.6	9.7	1913	Tottenville, N. Y.....
10	215393	LHNW	St. s.	⁴ GYPSON PRINCE.....	299	148	117.6	25.1	13.0	1917	Baltimore, Md.....
11	204870		St. w.	H. J.....	15	15	45.7	14.7	3.0	1907	Plaquesime, La.....
12	205145		St. s.	H. DAHLKE.....	620	409	152.0	34.6	10.6	1908	Manitowoc, Wis.....
13	205586		St. s.	⁵ H. EWIG.....	55	37	68.5	15.7	7.8	1908	Ferrysburg, Mich.....
14	215058		St. s.	H. Van Ellis.....	54	37	60.0	15.2	7.5	1917	Manitowoc, Wis.....
15	96469		St. s.	H. A. Meldrum.....	68	47	71.0	20.3	7.6	1899	Buffalo, N. Y.....
16	207011		St. s.	⁶ H. A. Scandrett.....	4,011	3,092	350.0	46.0	26.0	1909	St. Clair, Mich.....
17	136772	KPMJ	St. s.	⁷ H. C. CADMUS.....⊙	413	209	136.0	26.1	15.5	1899	Camden, N. J.....
18	214615	LGNV	St. s.	H. C. FOLGER.....□⊙	7,086	4,389	435.0	56.0	32.0	1916	San Francisco, Calif.....
19	125739		St. s.	⁸ H. C. Murnan.....	62	31	77.7	17.4	8.1	1879	Baltimore, Md.....
20	121007		St. s.	⁹ H. C. Rowe & Co.....	337	320	132.8	28.0	6.6	1895	Noank, Conn.....
21	215502		St. s.	H. C. Ruding.....	162	103	84.8	28.7	8.5	1917	West New Brighton, N. Y.....
22	206912		St. s.	H. C. Splane.....	34	23	47.6	15.5	6.7	1909	Boston, Mass.....
23	207440		St. s.	H. C. Wild.....	46	31	66.8	16.4	8.5	1910	Chicago, Ill.....
24	96335		St. s.	H. D. Mould.....	49	33	67.0	18.0	7.0	1896	Athens, N. Y.....
25	219132		St. w.	H. D. WILLIAMS.....	364	290	147.5	33.4	5.2	1919	Ambridge, Pa.....
26	212719	LDVH	St. s.	¹⁰ H. F. ALEXANDER.....□+⊙	8,357	3,708	500.1	63.1	20.6	1914	Philadelphia, Pa.....
27	216182	LKMQ	St. s.	¹¹ H. F. DEBARDELEBEN.....+⊙	5,020	3,122	380.0	53.2	27.0	1918	Seattle, Wash.....
28	95803	KCMV	St. s.	H. F. Dimock.....	2,625	1,786	271.8	41.6	19.2	1884	Philadelphia, Pa.....
29	213631		St. s.	H. G. BECK.....	23	15	51.4	13.2	5.2	1915	Buffalo, N. Y.....
30	212746		St. s.	H. G. SMITH.....	20	12	48.8	13.0	6.5	1914	do.....
31	213168		St. s.	H. H. Colle.....	76	44	78.5	22.5	9.3	1915	Pascagoula, Miss.....
32	214066	LGBH	St. s.	H. H. ROGERS.....+□⊙	8,807	5,488	509.0	68.0	27.0	1916	Newport News, Va.....
33	106884		St. s.	¹² H. J. Dornbos.....	35	24	53.0	14.6	6.0	1891	Grand Haven, Mich.....
34	227275		St. w.	H. J. Wallau.....	60	60	57.2	20.2	4.0	1923	Jefferson City, Mo.....
35	226123	MGJD	St. s.	H. J. Wheeler.....	421	223	142.0	31.6	14.4	1919	Fall River, Mass.....
36	216456	LKVT	St. s.	H. M. FLAGLER.....□+⊙	8,207	6,183	401.5	60.0	27.6	1918	Newport News, Va.....
37	221784	MDHJ	St. s.	H. M. STOREY.....□+⊙	9,838	6,007	500.0	68.2	30.0	1921	Alameda, Calif.....
38	214604		St. w.	H. O. PENICK.....	169	169	116.2	28.0	7.2	1916	Jeffersonville, Ind.....
39	203980		St. s.	H. P. MCINTOSH.....+⊙	6,294	4,910	520.0	64.0	26.2	1907	West Bay City, Mich.....
40	95530		St. s.	¹³ H. S. Caswell.....	109	74	82.8	17.7	7.3	1878	Noank, Conn.....
41	95942		St. s.	H. S. Nichols.....	77	34	74.6	20.0	9.1	1888	Athens, N. Y.....
42	219722	LVWF	St. s.	¹⁴ H. T. DEBARDELEBEN.....□	426	200	142.0	27.7	14.8	1920	New York, N. Y.....
43	217566	LPTR	St. s.	¹⁵ H. W. BAXTER.....□+⊙	2,428	1,404	253.4	43.6	25.1	1919	Ashtabula, Ohio.....
44	223312		St. s.	H. W. LONG.....	32	21	53.1	15.2	8.2	1923	Buffalo, N. Y.....
45	11653		St. s.	Hackensack.....	124	88	90.0	22.5	7.8	1863	Bellville, N. J.....
46	203563		St. s.	¹⁶ HACKENSACK.....	1,310	890	183.5	45.1	16.5	1906	Wilmington, Del.....
47	222114		St. s.	HADDONFIELD.....	796	541	160.3	38.0	13.1	1922	Chester, Pa.....
48	220162		St. s.	HADDON HEIGHTS.....	773	525	158.9	35.1	14.8	1920	Wilmington, Del.....
49	219063	LTGV	St. s.	HADNOT.....□+⊙	6,258	3,856	416.9	56.2	31.0	1919	Quincy, Mass.....
50	219287	LTVM	St. s.	HAGAN.....□+⊙	6,373	3,934	416.9	56.2	31.0	1919	do.....
51	219418	LVFB	St. s.	HAGOOD.....□+⊙	6,860	4,221	435.6	56.2	31.7	1919	Sparrows Point, Md.....
52	220242	LWSR	St. s.	HAIIRA.....□+⊙	6,855	4,234	435.6	56.2	33.6	1920	do.....
53	200706		St. s.	Hainesport.....	67	46	72.0	18.4	8.0	1904	Madison, Md.....
54	219659	LVSD	St. s.	¹⁷ HAIITI.....□+⊙	2,606	1,612	251.0	43.6	26.2	1920	Duluth, Minn.....
55	225224		St. s.	HALCYON.....	405	273	134.1	45.0	14.4	1925	River Rouge, Mich.....
56	227116		St. s.	¹⁸ Halcyon.....	200	136	102.7	22.2	9.3	1917	East Boothbay, Me.....
57	222695	MDVS	St. s.	HALEAKALA.....□+⊙	3,670	1,546	345.2	46.2	27.9	1923	Chester, Pa.....
58	220521	MBHS	St. s.	HALO.....□+⊙	6,886	4,232	435.0	56.0	32.0	1920	Alameda, Calif.....
59	220585	MBKJ	St. s.	HAISEY.....□+⊙	7,088	4,389	435.0	56.0	32.0	1920	do.....
60	96439	KNWT	St. s.	HAMILTON.....+⊙	3,723	2,430	351.8	42.0	17.0	1899	Chester, Pa.....
61	200582		St. s.	Hamilton.....	64	43	74.0	17.2	8.2	1904	Baltimore, Md.....

¹ Formerly st. s. Halway.² Formerly st. s. Agwimex.³ Formerly st. s. ^a William J. Gillen.⁴ Formerly st. s. ^b C. Blaine Warner.⁵ Formerly U. S. Navy st. s. Gypsum Prince.⁶ Formerly st. s. Herbert.⁷ Formerly st. s. North Star.⁸ Formerly st. s. ^a Echo.⁹ Formerly st. s. ^b John Scully.¹⁰ Formerly st. s. ^a Canton.¹¹ Formerly st. s. ^b Marion.

Line No.	Service	Crew	Horsepower	Name of owner	Home port	Address of owner
1	Tnk.†	39	2,800	Gulf Refining Co. (Tex.)	Port Arthur, Tex.	Dock 29.
2	Tnk.	29	2,500	do.	do.	Do.
3	Tnk.	40	2,800	do.	do.	Do.
4	Tnk.†	41	4,200	do.	do.	Do.
5	Tnk.†	45	3,000	do.	do.	Do.
6	Pas.	20	438	Nashville, Chattanooga & St. Louis Ry. (Tenn.)	Nashville, Tenn.	930 Broad Street.
7	Frt.	6	95	New York & New Jersey S. S. Co. (N. J.)	Perth Amboy, N. J.	Pier 32, N. R.
8	Tow.	6	325	Reading Co. (Pa.)	Philadelphia, Pa.	Reading Terminal.
9	Tow.	5	300	United States Gypsum Transportation Co. (N. Y.)	New York, N. Y.	17 State Street.
10	Tow.	17	750	Inland Waterways Corporation (D. C.)	New Orleans, La.	320 Magazine Street.
11	Tow.	3	40	Schwing Lumber & Shingle Co. (La.)	do.	Plaquemine, La.
12	Frt.	9	450	Detroit Material & Transportation Co. (Mich.)	Detroit, Mich.	Francis Palm Building.
13	Fsh.	5	75	Gustav. Ewig.	Milwaukee, Wis.	Fort Washington, Wis.
14	Fsh.	4	200	John W. Van Ellis.	do.	Do.
15	Tow.	4	300	John E. Matton & Son (N. Y.)	Albany, N. Y.	Waterford, N. Y.
16	Frt.	30	1,500	Great Lakes Transit Corporation (N. Y.)	Buffalo, N. Y.	223 Erie Street.
17	Tow.	17	1,000	Tugboat H. C. Cadmus (Del.)	Mobile, Ala.	Clio and Magnolia Streets.
18	Tnk.	31	2,700	Atlantic Refining Co. (Pa.)	Philadelphia, Pa.	260 South Broad Street.
19	Tow.	6	200	Murnan Dredging Co. (Ala.)	Mobile, Ala.	Foot Dauphin Street.
20	Oys.	10	500	Steamer H. C. Rowe & Co. (Del.)	New Haven, Conn.	70 East Ferry Street.
21	Frt.	7	300	East Jersey Railroad & Terminal Co. (N. J.)	New York, N. Y.	11 Broadway.
22	Tow.	2	80	Scully Sand & Gravel Co. (Mass.)	Boston, Mass.	118 First Street.
23	Tow.	7	300	L. A. Wells Construction Co. (Ohio)	Cleveland, Ohio	30 Euclid Arcade.
24	Tow.	4	132	Cornell Steamboat Co. (N. Y.)	Albany, N. Y.	Kingston, N. Y.
25	Tow.	18	750	Carnegie Steel Co. (N. J.)	Pittsburgh, Pa.	Carnegie Building.
26	Pas.	220	25,000	Pacific Steamship Co. (Me.)	Seattle, Wash.	1519 Railroad Avenue South.
27	Frt.	38	2,100	Bulk Transportation Corporation (Del.)	New Orleans, La.	Pere Marquette Building.
28	Frt.	35	2,000	Eastern Steamship Lines (Me.)	Portsmouth, N. H.	India Wharf, Boston, Mass.
29	Fsh.	4	60	Carl R. Daggett.	Erie, Pa.	315 Liberty Street.
30	Tow.	3	40	Buffalo Dry Dock Co. (W. Va.)	Buffalo, N. Y.	191 Ganson Street.
31	Tow.	6	350	John H. Brown	New Orleans, La.	5018 South Claiborne Avenue.
32	Tnk.	42	3,000	Standard Shipping Co. (Del.)	Wilmington, Del.	c/o Corporation Trust Co., of America.
33	Fsh.	4	60	Henry P. Fase.	Grand Haven, Mich.	414 Leggett Street.
34	Tow.	4	150	Anna M. Wallan.	St. Louis, Mo.	Care Jefferson City Sand Co., Jefferson City, Mo.
35	Wrk.	7	1,000	Salvage Process Corporation (N. Y.)	New York, N. Y.	224 Bush Street (B).
36	Tnk.	48	2,850	Standard Shipping Co. (Del.)	Wilmington, Del.	c/o Corporation Trust Co., of America.
37	Tnk.	43	4,000	Standard Oil Co. of California (Del.)	San Francisco, Calif.	225 Bush Street.
38	Fer.	8	200	Napoleon Avenue Ferry Co. (La.)	New Orleans, La.	United Fruit Building.
39	Frt.	27	2,000	Wilson Transit Co. (Ohio)	Cleveland, Ohio	Rockefeller Building.
40	Pas.	5	198	Goodwin Steamboat Corporation (N. Y.)	New York, N. Y.	Battery Park Pier.
41	Tow.	5	300	Rockport Granite Co. (Mass.)	Gloucester, Mass.	Granite Street, Rockport, Mass.
42	Tow.	21	800	W. G. Coyle & Co. (La.)	New Orleans, La.	Pere Marquette Building.
43	Frt.	30	1,350	Horace X. Baxter Steamship Co. Calif.	San Francisco, Calif.	333 Montgomery Street.
44	Fer.	2	160	Niagara Ferry Co. (N. Y.)	Buffalo, N. Y.	Tonawanda, N. Y.
45	Frt.	6	106	Baltimore & Ohio R. R. Co. (Md.)	Baltimore, Md.	Baltimore and Charles Streets.
46	Fer.	7	1,600	Holland Co. (N. J.)	Newark, N. J.	Public Service Terminal Building.
47	Fer.	7	600	Philadelphia & Camden Ferry Co. (N. J.)	Philadelphia, Pa.	Broad Street Station.
48	Fer.	8	900	Reading Co. (Pa.)	do.	Reading Terminal.
49	Tnk.	27	2,800	Cities Service Transportation Co. (Del.)	New York, N. Y.	60 Wall Street.
50	Tnk.	34	2,600	Hagan S. S. Co. (Del.)	Philadelphia, Pa.	260 South Broad Street.
51	Tnk.	38	3,000	Cities Service Transportation Co. (Del.)	New York, N. Y.	60 Wall Street.
52	Tnk.	32	2,600	Atlantic Refining Co. (Pa.)	Philadelphia, Pa.	260 South Broad Street.
53	Tow.	9	250	Warner Co. (Del.)	do.	1518 Walnut Street.
54	Frt.	31	1,500	Ocean Dominion S. S. Corporation (N. Y.)	New York, N. Y.	80 Broad Street.
55	Fer.	14	800	Walkerville & Detroit Ferry Co. (Mich.)	Detroit, Mich.	Foot Joseph Campau Avenue.
56	Misc.	4	300	B. A. Gulnan.	New York, N. Y.	15 Moore Street.
57	Pas.	73	5,500	Inter-Island Steam Navigation Co. (Hawaii)	Honolulu, Hawaii	Corner Fort and Merchant Streets.
58	Tnk.	37	3,100	Cities Service Transportation Co. (Del.)	New York, N. Y.	60 Wall Street.
59	Tnk.	33	2,500	Mulston Company (Del.)	Wilmington, Del.	Dover, Del.
60	Pas.	70	3,500	Eastern Steamship Lines (Me.)	New York, N. Y.	Pier 19, North River.
61	Tow.	9	200	Andrew J. Harper.	Baltimore, Md.	104 Marine Bank Building.

† Formerly st. w. {
 a Fulton Market.
 b Oyster Bay.
 †† Formerly st. s. {
 a Great Northern.
 b Columbia.
 ††† Formerly st. s. Bremerton.
 †††† Formerly st. s. Alice.

††† Formerly st. s. Herman S. Caswell
 †††† Formerly st. s. Bayport.
 ††††† Formerly st. s. Cowanshannock.
 †††††† Formerly st. s. Hempstead.
 ††††††† Formerly st. s. Great Falls.
 †††††††† Formerly U. S. Bureau of Fisheries st. s. Halcyon.

Steam Vessels

Line No.	Official No.	Signal letters	Rtg	Name of vessel	Tonnage		Dimensions			When built	Where built
					Gross	Net	Length	Breadth	Depth		
							Feet	Feet	Feet		
1	96171		St. s.	Hamilton A. Mathes.....	48	24	62.0	17.8	7.3	1892	Boston, Mass.....
2	217440	LPKR	St. s.	HAMLIN F. MCCORMICK. □+⊙	3,317	2,025	321.7	50.0	21.6	1919	Gloucester City, N. J.
3	203719		St. s.	HAMMONTON.....	764	519	141.0	38.1	13.2	1906	Camden, N. J.....
4	211888	LDJB	St. s.	HAMPDEN.....	4,725	2,779	369.0	50.1	28.0	1914	do.....
5	202061		St. s.	Hampton.....	48	17	63.0	19.3	8.2	1905	Turkey Island, Va.....
6	96321		St. s.	HAMPTON ROADS.....	460	288	150.0	25.0	12.0	1896	Wilmington, Del.....
7	219118	LTJR	St. s.	HAMPTON ROADS... □+⊙	2,689	1,667	253.4	43.8	26.2	1919	Manitowoc, Wis.....
8	224921		St. s.	HAMPTON ROADS.....	710	444	185.8	46.7	13.7	1925	Wilmington, Del.....
9	203336		St. s.	Handy Andy.....	140	125	72.5	20.5	6.0	1906	Pennsville, N. J.....
10	220936	MCCDD	St. s.	HANLEY..... □+⊙	7,683	4,825	440.0	56.0	35.2	1901	San Francisco, Calif.....
11	96542		St. s.	Hannah A. Lennen.....	136	88	125.0	22.0	9.0	1901	Pocomoke City, Md.....
12	219098	LTIW	St. s.	HANOVER... □+⊙	5,816	3,567	434.3	57.7	27.2	1919	Chester, Pa.....
13	96652		St. w.	Harbor Belle.....	140	122	95.8	20.5	4.5	1902	Aberdeen, Wash.....
14	207397		St. w.	Harbor Queen..... □	126	70	80.2	20.9	4.8	1910	do.....
15	212281		St. s.	Hardack.....	19	13	57.5	12.0	5.2	1914	Portland, Ore.....
16	130854		St. w.	Hardwood.....	80	80	102.0	23.0	4.0	1900	Lyons, Iowa.....
17	227258		St. w.	Hardwood.....	177	177	95.1	24.0	3.7	1914	Pine Barren, Fla.....
18	135496		St. s.	Harford.....	59	29	73.5	18.0	7.0	1881	Camden, N. J.....
19	224522		St. s.	HARLAM... □+⊙	593	403	142.0	37.5	13.5	1925	Mariners Harbor, N. Y.
20	96295		St. s.	Harold.....	19	9	51.9	13.4	4.0	1895	Brunswick, Me.....
21	215152	LIIGC	St. s.	HAROLD WALKER... □⊙	6,353	3,925	430.0	68.2	33.3	1917	Philadelphia, Pa.....
22	217941	LQVH	St. s.	HAROLD F. O'BRIEN... □	204	93	100.8	24.7	13.1	1919	Brooklyn, N. Y.....
23	91377		St. s.	Harold J. Reichert.....	50	25	70.6	17.5	7.4	1881	do.....
24	96989		St. s.	HARRIET.....	55	29	63.0	18.0	7.6	1903	Wilmington, Del.....
25	203604		St. p.	Harriet.....	87	87	106.0	25.5	4.0	1906	Wabasha, Minn.....
26	212412		St. s.	Harriet C.....	35	24	60.0	16.6	6.1	1914	Erle, Pa.....
27	96505		St. s.	HARRISBURG.....	225	93	88.0	22.0	12.2	1900	Wilmington, Del.....
28	204488		St. s.	Harrison.....	217	147	91.8	23.0	8.0	1907	New Baltimore, N. Y.
29	96187		St. s.	HARRY.....	49	32	73.5	17.8	7.8	1892	Rondout, N. Y.....
30	210801	LCSG	St. s.	HARRY BOWEN..... ⊙	3,521	1,986	310.7	48.1	25.5	1913	Camden, N. J.....
31	226742		St. s.	HARRY COULBY... ⊙	9,467	7,485	615.2	65.2	28.6	1927	Lorain, Ohio.....
32	213064		St. s.	HARRY DAVIS.....	96	45	99.8	22.0	6.4	1915	Millford, Del.....
33	210590	LCPM	St. s.	HARRY FARNUM... □⊙	3,098	2,364	304.0	44.2	24.7	1912	Toledo, Ohio.....
34	214065		St. w.	HARRY LEE.....	343	343	175.5	30.0	6.7	1915	St. Louis, Mo.....
35	218157	LRUP	St. s.	HARRY LUCKENBACH □+⊙	8,713	5,489	448.9	60.2	28.2	1919	Chester, Pa.....
36	207361		St. s.	HARRY YATES... ⊙	6,077	4,927	504.0	56.0	26.0	1910	St. Clair, Mich.....
37	107403		St. s.	HARRY A. COLLIER.....	117	79	81.6	19.0	8.8	1898	Philadelphia, Pa.....
38	230866		St. s.	HARRY B. WILLIAMS... □⊙	263	104	108.3	20.2	13.6	1931	Manitowoc, Wis.....
39	150907	KNWJ	St. s.	HARRY F. KEELER.....	391	214	141.0	27.0	15.4	1899	Baltimore, Md.....
40	230411	MJFW	St. s.	HARRY F. SINCLAIR, JR. □+⊙	6,151	3,796	416.5	57.1	31.9	1930	Quincy, Mass.....
41	214939		St. p.	HARRY G. DREES.....	352	352	202.0	36.4	6.1	1917	Jeffersonville, Ind.....
42	218875	LSRM	St. s.	HARRY G. LYTLE.....	266	135	121.3	28.8	12.5	1919	Sharptown, Md.....
43	221418		St. s.	HARRY K. FOOKS.....	184	47	118.5	21.9	9.9	1921	Millford, Del.....
44	215092		St. s.	HARRY L. BLOCK.....	73	50	83.6	19.0	8.0	1917	Dubuque, Iowa.....
45	157696		St. s.	HARRY R. JONES..... Δ	5,315	4,160	468.0	52.0	28.0	1903	West Superior, Wis.....
46	95727		St. s.	HARRY R. WHEELER.....	70	35	77.2	18.0	8.4	1882	Camden, N. J.....
47	81803		St. s.	HARRY T. EWING... +	3,582	2,778	346.0	48.2	24.0	1902	Chicago, Ill.....
48	204987		St. s.	HARRY W. CROFT... +⊙	6,223	4,865	514.0	58.0	25.6	1908	Toledo, Ohio.....
49	96472		St. s.	HARTFORD.....	1,488	1,012	243.3	45.7	12.5	1899	Baltimore, Md.....
50	208000		St. s.	Hart's Island.....	66	45	66.7	17.0	7.4	1910	West New Brighton, N. Y.
51	222133	MDPK	St. s.	HARTWELSON... +⊙	3,078	1,921	319.7	46.0	21.2	1902	Sunderland, Eng.....
52	96507		St. s.	HARVARD... Δ	4,565	3,435	461.0	50.2	29.5	1900	Wyandotte, Mich.....
53	204745		St. s.	HARVARD... □	75	51	71.6	17.0	8.0	1907	Buffalo, N. Y.....
54	226105	MHCJ	St. s.	HARVARD... ⊙	341	180	139.2	24.0	13.2	1926	East Boothbay, Me.....
55	210341		St. w.	Harvester.....	638	402	152.0	36.2	6.8	1912	Stanwood, Wash.....
56	220700	MHQT	St. s.	HARVESTER... □⊙	6,418	3,973	416.8	56.1	32.7	1920	Bath, Me.....
57	208243		St. s.	HARVEY.....	81	55	70.6	16.2	8.5	1910	Ferrysburg, Mich.....
58	202977		St. s.	HARVEY D. GOULDER... +Δ	6,617	5,219	525.0	55.0	31.0	1906	Lorain, Ohio.....
59	205072		St. s.	HARVEY H. BROWN... +⊙	6,634	4,927	532.0	59.3	32.0	1908	Ecorse, Mich.....
60	96168		St. s.	Harvey J. Kendall.....	398	264	141.7	30.9	9.2	1892	Marine City, Mich.....
61	207708		St. s.	Hassayampa (composite)...	64	25	60.0	18.0	7.9	1910	Sault Ste. Marie, Mich.

1 Formerly st. s. Mary Lee.
 2 Formerly st. s. Lake Gullen.
 a Margaret A. Acton.
 b Portin C. Pettis.
 3 Formerly st. s. c C. Blaine Warner.
 d Ida Lewis.
 e Lisco No. 1.
 4 Formerly st. w. Neptune.
 5 Formerly U. S. Eng. Corps snag boat Flint.

6 Formerly st. s. Edwin D. Hartley.
 7 Formerly st. s. John A. Lynch.
 8 Formerly st. s. a E. P. Morse.
 b Michael Tracy.
 9 Formerly st. s. a Maggie Moran.
 b Arrow.
 10 Formerly st. y. Irene Elaine Davis.
 11 Formerly st. s. Norfolk.
 12 Formerly st. s. George E. Warren.

Line No.	Service	Crew	Horsepower	Name of owner	Home port	Address of owner
1	Tow.	4	250	Bay State Dredging & Contracting Co. (Mass.)	Boston, Mass.	62 Condor Street.
2	Frt.	24	1,250	Charles R. McCormick Lumber Co. (Calif.)	San Francisco, Calif.	215 Market Street.
3	Fer.	7	1,000	Jamestown and Newport Ferry Co. (R. I.)	Newport, R. I.	Jamestown, R. I.
4	Frt.	34	2,100	Coastwise Transportation Corporation (Me.)	Portland, Me.	391 St. John Street.
5	Tow.	9	75	Norfolk Lighterage Co. (Va.)	Norfolk, Va.	Foot Commerce Street.
6	Pas.	20	750	Warbro Corporation (Va.)	do.	c/o Old Dominion Marine Railway Co.
7	Frt.	35	1,500	Philadelphia & Norfolk Steamship Co. (Del.)	Wilmington, Del.	10th and Market Streets.
8	Fer.	18	1,400	Chesapeake Ferry Co. (Va.)	Norfolk, Va.	706 Front Street.
9	Frt.	5	250	Fred A. Wenck	New York, N. Y.	51 East Forty-second Street.
10	Frt.†	35	2,600	Hanley Steamship Co. (Del.)	Tacoma, Wash.	Tacoma Building.
11	Fsh.	23	250	Edwards Co. (Va.)	Reedville, Va.	
12	Frt.†	47	2,800	United States Shipping Board	Philadelphia, Pa.	Bourse Building.
13	Tow.	5	253	American Tug Boat Co. (Wash.)	Seattle, Wash.	Everett, Wash.
14	Tow.	4	200	do.	do.	Do.
15	Tow.	1	100	Inman Poulsen Lumber Co. (Oreg.)	Portland, Oreg.	Foot East Carruthers Street.
16	Pas.	8	75	C. M. Johnston	Memphis, Tenn.	Helena, Ark.
17	Tow.	9	80	Three Rivers Hardwood Lumber Co. (La.)	Baton Rouge, La.	Jonesville, La.
18	Tow.	10	300	Warner Co. (Del.)	Philadelphia, Pa.	1518 Walnut Street.
19	Pas.	3	650	City of New York	New York, N. Y.	Municipal Building.
20	Frt.	2	80	Edward B. Nickerson	Portland, Me.	Brunswick, Mo.
21	Tnk.†	39	2,800	Pan American Petroleum & Transportation Co. (Del.)	Los Angeles, Calif.	714 West Tenth Street.
22	Tow.	12	800	Steam tug O'Brien Sisters (N. Y.)	New York, N. Y.	Do.
23	Tow.	5	150	Reichert Towing Line (N. Y.)	do.	Foot Dupont Street (B).
24	Pas.	9	150	E. I. du Pont de Nemours & Co. (Del.)	Wilmington, Del.	Tenth and Market Streets.
25	Tow.	5	175	Wm. S. Molo	Dubuque, Iowa	135 West Fifth Street.
26	Fsh.	6	90	Case Fish Co. (Ohio)	Cleveland, Ohio	1204 West Eleventh Street.
27	Tow.	5	650	Pennsylvania Railroad Co. (Pa.)	New York, N. Y.	Pennsylvania Station.
28	Frt.	9	250	Newark Terminal & Transportation Co. (N. J.)	Newark, N. J.	Foot Madison Street.
29	Tow.	5	155	Cornell Steamboat Co. (N. Y.)	Albany, N. Y.	Kingston, N. Y.
30	Frt.†	34	1,750	Pocahontas Steamship Co. (Del.)	Wilmington, Del.	DuPont Building.
31	Frt.	32	2,800	Interlake S. S. Co. (Ohio)	Cleveland, Ohio	Union Trust Building.
32	Frt.	5	150	Louder N. Hearn	Wilmington, Del.	Millford, Del.
33	Tnk.	29	1,200	Sinclair Navigation Co. (Del.)	New York, N. Y.	45 Nassau Street.
34	Pas.	23	360	Rainbow Line (Tex.)	Port Arthur, Tex.	
35	Frt.	52	5,000	Luckenbach Steamship Co. (Del.)	New York, N. Y.	44 Whitehall Street.
36	Frt.	22	1,500	American S. S. Co. (N. Y.)	Buffalo, N. Y.	Marine Trust Building.
37	Tow.	7	450	New Haven Towing Co. (Conn.)	New Haven, Conn.	Belle Dock.
38	Tow.	11	850	Great Lakes Dredge and Dock Co. (N. J.)	Duluth, Minn.	First and American National Bank.
39	Tow.	16	750	Elmer A. Keeler	New York, N. Y.	1 Broadway.
40	Tnk.	28	4,000	Sinclair Navigation Co. (Del.)	do.	45 Nassau Street.
41	Pas.	14	500	Mississippi & Ohio Steamboat Co. (Mo.)	St. Louis, Mo.	415 Chestnut Street.
42	Tow.	15	750	Erle Basin Towing & Hoisting Co. (N. Y.)	New York, N. Y.	25 Broadway.
43	Fsh.	15	500	United Oil & Fertilizer Corporation (Va.)	Cape Charles, Va.	Chincoteague, Va.
44	Tow.	4	250	Standard Building Materials Co. (Mo.)	St. Louis, Mo.	International Life Building.
45	Pas.	31	1,800	Interlake S. S. Co. (Ohio)	New York, N. Y.	Union Trust Building.
46	Tow.	5	250	Henry Steers (N. Y.)	do.	17 Battery Place.
47	Frt.	26	540	Valley Camps Steamship Co. (Ohio)	Cleveland, Ohio	Western Reserve Building.
48	Frt.	32	1,200	Interlake S. S. Co. (Ohio)	do.	Union Trust Building.
49	Frt.	67	1,000	New England S. S. Co. (Conn.)	Hartford, Conn.	New London, Conn.
50	Pas.	6	175	City of New York	New York, N. Y.	Municipal Building.
51	Frt.	32	1,400	Hartwelson Steamship Co. (Mass.)	Boston, Mass.	73 Water Street.
52	Frt.	25	1,800	Pittsburgh S. S. Co. (W. Va.)	Duluth, Minn.	Wolvin Building.
53	Tow.	6	325	Hand & Johnson Tug Line (N. Y.)	Buffalo, N. Y.	Foot Michigan Avenue.
54	Cod	21	550	Whitman, Ward & Lee Co. (Mass.)	Boston, Mass.	5 Fish Pier.
55	Frt.	12	250	Skagit River Navigation & Trading Co. (Wash.)	Seattle, Wash.	City Dock.
56	Tnk.	34	3,000	Texas Co. (Del.)	Wilmington, Del.	7 West Tenth Street.
57	Tow.	3	200	do.	do.	Do.
58	Frt.	38	1,700	Columbia S. S. Co. (Ohio)	Cleveland, Ohio	Hanna Building.
59	Frt.	32	1,800	Interlake S. S. Co. (Ohio)	do.	Do.
60	Frt.	11	375	Augustus R. Hinckley	Ogdensburg, N. Y.	Oswego, N. Y.
61	Tow.	6	200	Great Lakes Dredge & Dock Co. (N. J.)	Duluth, Minn.	First and American National Bank.

¹¹ Formerly st. s. Sol Navis.
 {a Albert H. Ellis.
¹² Formerly st. s. {b Bohemia.
 {c O'Brien Girls.
¹³ Formerly st. s. Piedmont.
¹⁴ Formerly st. p. Pilgrim.
¹⁵ Formerly st. s. D. O. Kerr.
¹⁶ Formerly st. s. {a Hercules.
 {b Rose Reichert.

¹⁷ Formerly st. s. {a W. W. Brown
 {b Baltio.
 {c John W. Allen.
¹⁸ Formerly st. s. Fred G. Hartwell.
 {a British st. s. Burbo Bank.
¹⁹ Formerly {b German st. s. Frieda Leonhardt.
 {c U. S. Transport st. s. Astoria.
 {d st. s. Astoria.
²⁰ Formerly st. s. Harry A. Berwind.

Steam Vessels

Line No.	Official No.	Signal letters	Rig	Name of vessel	Tonnage		Dimensions			When built	Where built
					Gross	Net	Length	Breadth	Depth		
							Feet	Feet	Feet		
1	220551	MBJK	St. s.	HASTINGS.....	5,401	3,364	400.7	54.2	30.2	1920	Pensacola, Fla.
2	215835	LJMC	St. s.	HATTERAS.....	4,571	3,472	376.4	52.3	27.0	1917	Sparrows Point, Md.
3	95760		St. s.	Hattie Lloyd.....	34	28	68.0	12.3	4.4	1883	Duluth, Minn.
4	203791	KVST	St. s.	HAVANA.....	6,678	4,075	413.0	50.2	17.5	1906	Philadelphia, Pa.
5	95852		St. s.	Haven Belle.....	137	113	114.5	23.2	5.0	1885	do.
6	224252	MFQL	St. s.	HAWAII.....	850	444	190.0	36.2	12.1	1924	San Francisco, Calif.
7	217033	LQTW	St. s.	HAWAIIAN.....	6,264	3,836	404.6	53.9	29.2	1919	Philadelphia, Pa.
8	213500		St. n.	Hawk.....	87	78	60.0	26.0	5.6	1915	Oshkosh, Wis.
9	220101	LWPQ	St. s.	Hawk.....	187	101	88.0	25.5	13.0	1920	Jacksonville, Fla.
10	220149	LWQV	St. s.	HAWK.....	113	29	93.2	17.6	10.5	1904	Christiania, Norway
11	222773		El. s.	HAYWARD.....	1,653	1,048	225.0	42.1	17.1	1923	Los Angeles, Calif.
12	130487		St. s.	Hazel.....	79	38	77.6	15.0	7.1	1886	Poughkeepsie, N. Y.
13	224268		St. s.	Hazel C.....	22	15	52.7	13.8	5.5	1924	Holland, Mich.
14	95964		St. s.	Hazel Dell.....	44	25	64.0	16.7	7.1	1888	New Baltimore, N. Y.
15	221528		St. s.	Heather.....	10	7	30.6	10.4	5.1	1921	Hoquiam, Wash.
16	220651	MBFC	St. s.	HEBER.....	6,041	3,746	402.5	53.0	32.0	1920	Oakland, Calif.
17	217952	LQVM	St. s.	HEFFRON.....	7,611	4,886	440.0	56.0	35.2	1919	Alameda, Calif.
18	218209	LRKH	St. s.	HEGIRA.....	7,588	4,818	440.0	56.0	35.2	1919	do.
19	90301		St. s.	Helen.....	113	53	89.0	23.0	10.0	1897	Wilmington, Del.
20	105946		St. s.	Helen.....	73	36	81.0	18.4	8.3	1880	Kingston, N. Y.
21	206570		St. w.	Helen.....	57	57	80.6	22.0	3.9	1909	Boonville, Mo.
22	214503	LQKP	St. s.	HELEN.....	3,128	1,944	327.7	46.7	23.5	1910	Sparrows Point, Md.
23	210871		St. w.	Helen E.....	33	33	105.0	19.7	2.8	1913	Point Pleasant, W. Va.
24	222612		St. s.	Helen N.....	17	12	40.1	11.6	4.3	1922	St. James, Mich.
25	205724		St. w.	Helen Burke.....	365	365	200.0	40.0	5.1	1908	Moble, Ala.
26	96610		St. s.	Helen Euphane.....	178	86	112.0	20.4	9.3	1902	Pocomoke City, Md.
27	90378		St. s.	Helen Henderson.....	96	55	86.2	18.2	9.2	1871	Philadelphia, Pa.
28	216274	LKQR	St. s.	HELEN WHITTIER.....	5,506	3,412	409.6	54.2	27.1	1918	Seattle, Wash.
29	226103		St. s.	Helen B. Moran.....	118	80	80.8	21.8	9.5	1926	Tottenville, N. Y.
30	127275		St. s.	HELEN E. TAYLOR.....	62	42	63.7	18.2	7.4	1898	Newburgh, N. Y.
31	90548		St. s.	Helen H. Upham.....	62	42	70.5	16.5	8.7	1901	Ferrysburg, Mich.
32	210300	LVCM	St. s.	Helen L. Tracy.....	176	29	95.5	24.7	12.2	1919	Green Bay, Wis.
33	110536		St. s.	Helen M. Murray.....	157	78	102.0	21.0	9.6	1882	Buffalo, N. Y.
34	161281	KTPG	St. s.	Helen P. Drew.....	309	142	134.6	32.2	10.5	1904	Hoquiam, Wash.
35	203859	KVTS	St. s.	Helene.....	672	307	172.1	38.0	13.2	1906	do.
36	161762		St. s.	Hellen Werner.....	75	7	58.2	13.2	4.2	1895	Hartville, La.
37	204346		St. s.	HEMLOCK.....	4,684	3,389	420.0	52.0	24.4	1907	Bay City, Mich.
38	222640		St. s.	Hempstead.....	128	87	83.0	24.4	10.1	1922	Tottenville, N. Y.
39	210030		St. p.	Henderson.....	430	372	159.0	31.0	7.1	1912	Portland, Ore.
40	203424		St. p.	HENDRICK HUDSON.....	2,847	1,568	379.1	45.1	13.4	1906	Newburgh, N. Y.
41	210772	LCRD	St. s.	Henrico.....	179	122	104.3	23.1	10.8	1912	Weems, Va.
42	96491		St. s.	Henlette.....	222	151	97.1	25.4	8.7	1880	Boston, Mass.
43	217794	LQMC	St. s.	HENRY CLAY.....	8,166	6,308	439.6	60.2	33.7	1919	Gloucester City, N. J.
44	150587		St. s.	HENRY CORT.....	2,394	1,465	315.9	42.3	24.2	1892	Superior, Wis.
45	219231	LTQP	St. s.	HENRY COUNTY.....	2,592	1,613	251.0	43.6	26.1	1919	Lorain, Ohio
46	215612		St. s.	Henry Gillen.....	149	101	88.0	24.4	10.5	1917	Tottenville, N. Y.
47	96236		St. s.	Henry Gust.....	37	18	60.9	15.9	6.0	1893	Milwaukee, Wis.
48	116325		St. s.	Henry Leo.....	83	66	77.3	18.5	9.0	1873	Chester, Pa.
49	95333		St. p.	Henry Marquand.....	395	395	195.8	45.6	6.6	1873	Jeffersonville, Ind.
50	201357		St. s.	Henry Maurer.....	46	28	54.0	19.2	6.0	1904	Tottenville, N. Y.
51	96081		St. s.	Henry O'Brien.....	64	43	61.9	10.6	8.4	1903	do.
52	204136		St. s.	HENRY PHIPPS.....	7,240	5,450	580.0	58.0	27.5	1907	West Bay City, Mich.
53	217811	LQNC	St. s.	HENRY STEERS.....	343	212	126.5	25.1	13.3	1919	Baltimore, Md.
54	96584		St. s.	HENRY STEINBRENNER.....	4,345	3,178	426.2	60.0	24.2	1901	Port Huron, Mich.
55	107306		St. p.	HENRY WATTERSON.....	830	522	170.0	48.0	7.4	1897	Jeffersonville, Ind.
56	95680		St. s.	Henry A. Peck.....	45	22	68.5	17.0	7.2	1882	City Island, N. Y.
57	202443		St. s.	HENRY C. FRICK.....	6,490	5,016	549.0	55.0	20.4	1905	West Bay City, Mich.
58	111303		St. w.	Henry C. Yeiser, Jr.....	158	158	149.5	31.5	4.3	1901	Parkersburg, W. Va.
59	221211	MCRN	St. s.	HENRY D. WHITON.....	4,548	2,600	356.0	51.6	30.0	1921	Newburgh, N. Y.
60	230635		St. s.	HENRY A. LAUGHLIN.....	416	141	155.3	29.5	9.0	1931	Charleston, W. Va.
61	95694		St. s.	Henry F. Brower.....	30	15	60.0	15.0	6.9	1882	Grand Haven, Mich.
62	214051		St. s.	HENRY G. DALTON.....	7,810	6,092	580.0	60.0	32.0	1916	Lorain, Ohio
63	203332		St. s.	HENRY H. ROGERS.....	7,053	5,444	580.0	58.0	27.4	1906	Chicago, Ill.

¹ Formerly st. s. (a) Havana.
² (b) U. S. Havana.

³ Formerly st. s. Santa Malta.
⁴ Formerly British st. s. Hawk.

⁵ Formerly (a) st. y. Nautilus.
⁶ (b) U. S. Eng. st. y. Vidette.

⁷ Formerly st. s. (a) Abram P. Skidmore.
⁸ (b) J. A. Rathbone.

⁹ Formerly st. w. Dorothy

¹⁰ Formerly st. w. (a) Jas. T. Staples.
¹¹ (b) Peerless.

¹² Formerly st. s. West Llanga.

¹³ Formerly st. s. (a) Charles F. Engels.
¹⁴ (b) S. O. Co. No. 9

¹⁵ Formerly st. s. (c) S. T. Co. No. 9
¹⁶ (d) Socony 9.

Line No.	Service	Crew	Horsepower	Name of owner	Home port	Address of owner
1	Frt.†	45	3,000	United States Shipping Board	Pensacola, Fla.	
2	Frt.	36	2,000	do	Baltimore, Md.	22 Light Street.
3	Pas.	3	50	A. C. Majo	Duluth, Minn.	318 Fourteenth Avenue East.
4	Frt.	133	10,000	Atlantic Gulf & West Indies S. S. Lines (Me.)	New York, N. Y.	25 Broadway.
5	Pas.	7	79	B. G. Willis	Elizabeth City, N. C.	Edenton, N. C.
6	Pas.	43	1,000	Inter-Island Steam Navigation Co. (Hawaii)	Honolulu, Hawaii	Corner Fort and Merchant Streets.
7	Frt.	40	3,000	American-Hawaiian Steamship Co. (N. J.)	New York, N. Y.	10 Bridge Street.
8	Frt.	3	30	Cook & Brown Lime Co. (Wis.)	Milwaukee, Wis.	Marion and Market Streets, Oshkosh, Wis.
9	Tow.	6	450	United States Shipping Board	Jacksonville, Fla.	
10	Whl.	11	50	California Sea Products Co. (Calif.)	San Francisco, Calif.	332 Pine Street.
11	Fer.	35	1,325	Railway Equipment and Realty Co. Ltd. (Del.)	do	Oakland, Calif.
12	Frt.	5	50	Martin Christiansen	Duluth, Minn.	Buchanan and Lake Avenue, South.
13	Fsh.	4	85	Wayland B. Chapin	Grand Haven, Mich.	Frankfort, Mich.
14	Tow.	4	150	Coons & Hills	New York, N. Y.	51 Maiden Lane.
15	Frt.	1	20	Fred Cline	Seattle, Wash.	Hoquiam, Wash.
16	Frt.	44	2,800	Los Angeles S. S. Co. (Calif.)	Los Angeles, Calif.	Box 218, Wilmington, Calif.
17	Frt.†	38	3,000	Heffron Steamship Co. (Del.)	Tacoma, Wash.	Tacoma Building.
18	Frt.	43	2,800	Hegira Steamship Co. (Del.)	do	Do.
19	Tow.	11	550	Wood Towing Corporation (Va.)	Norfolk, Va.	Roanoke Dock.
20	Tow.	9	500	Mathiasen Towing Line (Del.)	New York, N. Y.	11 Broadway.
21	Fer.	4	60	Orion H. Flesher	Pittsburgh, Pa.	1605 Sixth Avenue, Huntington, W. Va.
22	Frt.	37	2,500	A. H. Bull S. S. Co. (N. J.)	New York, N. Y.	115 Broad Street,
23	Pas.	8	58	H. C. Donnelly	Pittsburgh, Pa.	Wheeling, W. Va.
24	Fsh.	2	30	Harvey Nedeau	Grand Haven, Mich.	Muskegon, Mich.
25	Pas.	41	800	Burke Packet Co. (Ala.)	Mobile, Ala.	Foot St. Francis Street.
26	Fsh.	30	100	Colonna's Shipyard (Va.)	Norfolk, Va.	Berkley, Va.
27	Tow.	4	500	Houston Towing Co. (Tex.)	Houston, Tex.	811 Cotton Exchange Building.
28	Frt.	32	3,000	Los Angeles S. S. Co. (Calif.)	Los Angeles, Calif.	Box 218, Wilmington, Calif.
29	Tow	4	300	Tug Helen B. Moran (N. Y.)	New York, N. Y.	17 Battery Place.
30	Tow.	5	250	William J. Taylor	do	New Brighton, N. Y.
31	Tow.	6	525	Consumers Co. (Ill.)	Chicago, Ill.	111 West Washington Street.
32	Tow.	13	400	Mary T. Tracy	New York, N. Y.	216 Eighth Avenue (B).
33	Tow.	6	350	Robert H. Cook Corporation (N. Y.)	Albany, N. Y.	17 State Street (N. Y.)
34	Frt.	18	235	Goodyear Redwood Lumber Co. (Me.)	San Francisco, Calif.	215 Market Street.
35	Frt.	19	450	Enll T. Kruse	do	24 California Street.
36	Tow.	6	20	Baton Rouge Coal & Towing Co. (La.)	Baton Rouge, La.	Foot Convention Street.
37	Frt.	29	1,500	Interlake S. S. Co. (Ohio)	Cleveland, Ohio	Union Trust Building.
38	Tow.	8	150	Red Star Towing & Transportation Co. (W. Va.)	New York, N. Y.	21 West Street.
39	Pas.	10	800	Shaver Transportation Co. (Oreg.)	Portland, Oreg.	Foot Fessenden Street.
40	Pas.	65	6,200	Hudson River Day Line (N. Y.)	New York, N. Y.	Deabrosses Street Pier.
41	Tow.	10	550	Southern Transportation Co. (N. J.)	Philadelphia, Pa.	Commercial Trust Building.
42	Tow.	7	250	Newark Express & Transportation Co. (N. J.)	Newark, N. J.	Foot Madison Street.
43	Frt.	46	3,260	United States Shipping Board	Philadelphia, Pa.	Bourse Building.
44	Frt.	25	1,400	Andrew H. Green, jr.	Detroit, Mich.	2900 East Jefferson Avenue.
45	Frt.	32	1,500	United States Shipping Board	Norfolk, Va.	Army Base.
46	Tow.	6	400	Gillen Towing Corporation (N. Y.)	New York, N. Y.	50 Pearl Street.
47	Fsh.	7	180	John L. Monka	Milwaukee, Wis.	Two Rivers, Wis.
48	Tow.	5	250	Lee Transit Corporation (N. Y.)	New York, N. Y.	44 Whitehall Street.
49	Fer.	16	1,229	Emmit Williams	St. Louis, Mo.	Chemical Building.
50	Tow.	4	184	William E. Burke	Boston, Mass.	Winthrop, Mass.
51	Tow.	9	180	Steamtug Henry O'Brien (N. Y.)	New York, N. Y.	233 Broadway.
52	Frt.	24	2,000	Pittsburgh S. S. Co. (W. Va.)	Duluth, Minn.	Wolvin Building.
53	Tow.	17	750	Henry Steers (N. Y.)	New York, N. Y.	17 Battery Place.
54	Frt.	27	1,750	Kinsinan Transit Co. (Ohio)	Cleveland, Ohio	Rockefeller Building.
55	Fer.	7	1,000	Ohio River Transit Co. (Ky.)	Louisville, Ky.	220 South First Street.
56	Frt.	4	75	Newark & New York Towboat Co. (N. J.)	Newark, N. J.	1 Passaic Street.
57	Frt.	25	1,800	Pittsburgh Steamship Co. (W. Va.)	Duluth, Minn.	Wolvin Building.
58	Tow.	18	575	Hatfield Campbell Creek Coal Co. (Ohio)	Cincinnati, Ohio	Union Trust Building.
59	Tnk.	34	3,000	Union Sulphur Co. (N. J.)	New York, N. Y.	33 Rector Street.
60	Tow.	11	750	Vesta Coal Co. (Pa.)	Pittsburgh, Pa.	311 Ross Street.
61	Fsh.	5	75	Louis Gunderson, sr.	Port Huron, Mich.	Alpena, Mich.
62	Frt.	33	1,000	Interlake S. S. Co. (Ohio)	Cleveland, Ohio	Union Trust Building.
63	Frt.	25	1,800	Pittsburgh Steamship Co. (W. Va.)	Duluth, Minn.	Wolvin Building.

10 Formerly st. s. a H. Ewig.
 11 Formerly st. s. b Col. N. L. Howard.
 12 Formerly st. s. Allouez.
 13 Formerly st. s. Robert H. Cook.
 14 Formerly st. s. Violet H.
 15 Formerly st. s. John T. Donohue.
 16 Formerly st. s. Pillsbury.

16 Formerly st. s. a Scandinavian.
 17 Formerly st. s. b Chas. F. Harris.
 18 Formerly st. p. H. S. McComb.
 19 Formerly st. s. Norfolk.
 20 Formerly st. p. Andrew Christy.
 21 Formerly st. w. Robert P. Gillham.

Line No.	Official No.	Signal letters	Rtg.	Name of vessel	Tonnage		Dimensions			When built	Where built
					Gross	Net	Length	Breadth	Depth		
1	211608	LDFS	St. s.	Henry J. Biddle.....	229	151	106.8	30.0	11.4	1913	St. Helens, Ore.
2	161750		St. p.	¹ Henry L. Joyce.....	688	414	156.0	36.6	13.3	1895	Chester, Pa.
3	212826	LFBN	St. s.	HENRY M. FLAGLER...□○	2,699	878	336.7	59.0	18.7	1914	Philadelphia, Pa.
4	150135		St. s.	Henry P. Mills.....	60	34	64.8	16.8	7.5	1878	Brooklyn, N. Y.
5	86067		St. s.	² HENRY P. WERNER...○	3,883	2,725	356.0	50.0	24.0	1903	West Bay City, Mich.
6	214458	LQJQ	St. s.	HENRY R. MALLORY...□+	6,063	4,519	424.3	54.5	22.3	1916	Newport News, Va.
7	220879	MCDB	St. s.	HENRY S. GROVE...□+	6,220	3,812	404.6	53.9	26.2	1920	Philadelphia, Pa.
8	81456	KLTG	St. s.	⁴ HENRY W. CARD.....○	283	141	119.8	25.0	14.8	1893	Camden, N. J.
9	218139	LRHD	St. s.	Henry W. Conant.....	226	178	124.4	22.3	10.1	1919	Millford, Del.
10	212538		St. s.	Herbert L.....	35	24	60.0	16.6	6.1	1914	Erie, Pa.
11	209269		St. s.	Herbert E. Keller.....	67	39	63.5	18.8	8.0	1911	Tottenville, N. Y.
12	212697	LDTR	St. s.	⁶ HERBERT G. WYLIE...□⊕	4,292	2,579	360.0	50.2	28.7	1912	Walker-on-Tyne, England.
13	215969	LJQD	St. s.	HERBERT L. PRATT...□○	7,118	4,477	435.0	56.0	32.0	1918	Alameda, Calif.
14	208887	LCBD	St. s.	Herbert N. Edwards.....	323	145	155.0	23.1	12.9	1911	Rockland, Me.
15	95443		St. s.	Hercules.....	119	59	111.4	22.8	10.6	1876	Camden, N. J.
16	95546		St. s.	Hercules.....	132	49	90.0	21.0	11.9	1878	San Francisco, Calif.
17	96154		St. p.	Hercules.....	800	696	290.6	37.6	12.1	1892	Bath, Me.
18	90443		St. w.	Hercules.....	560	293	160.3	34.0	8.6	1899	Portland, Ore.
19	145218		St. s.	⁷ Hercules.....	93	63	92.3	21.0	8.8	1880	Philadelphia, Pa.
20	161907		St. w.	⁸ HERCULES.....	89	89	135.0	23.4	4.1	1902	Pittsburgh, Pa.
21	162818		St. s.	⁹ Hercules.....	233	164	102.5	32.0	8.8	1906	Bath, Me.
22	204801	KWLQ	St. s.	HERCULES.....□	409	81	134.9	26.1	15.5	1907	Camden, N. J.
23	212605	LDRC	St. s.	¹⁰ HEREDIA.....□⊕	4,611	2,801	378.8	49.8	29.6	1908	Belfast, Ireland.
24	219562		St. s.	HERKIMER.....□	294	164	146.3	20.2	10.9	1920	Long Island City, N. Y.
25	227908		St. w.	Hermann.....	49	49	86.8	18.2	2.7	1928	Hermann, Mo.
26	220895	MCDW	St. s.	HERMAN FRASCH...□⊕	4,494	2,611	356.0	51.6	30.0	1920	Newburgh, N. Y.
27	207756		St. w.	Herman Hitz.....	180	113	115.0	25.2	5.5	1910	Oshkosh, Wis.
28	95903	KDPV	St. s.	Herman Winter.....	2,625	1,768	271.8	41.6	19.2	1887	Philadelphia, Pa.
29	219221	LTQD	St. s.	¹¹ Herman F. Whiton...□○	5,557	3,430	409.8	54.2	27.7	1919	Portland, Ore.
30	219223	LVQJ	St. s.	HERON.....○	411	208	139.4	25.2	14.2	1919	Savannah, Ga.
31	93193		St. s.	¹² Hesperus.....	40	27	53.2	17.6	7.0	1901	Tottenville, N. Y.
32	235258		St. w.	Hibernia.....	96	96	120.0	24.0	4.0	1910	Paducah, Ky.
33	217170	LNPT	St. s.	HICKMAN.....+	4,860	2,975	377.0	52.0	26.8	1918	Shooters Island, N. Y.
34	209933		St. s.	Higginson Manufacturing Co. No. 4.....	148	100	93.5	18.3	10.3	1904	Newburgh, N. Y.
35	219581	LVNP	St. s.	HIGO.....□+	4,828	2,988	380.5	53.1	27.0	1920	Tacoma, Wash.
36	96545		St. s.	Hilda.....○	18	6	53.0	14.3	5.0	1901	San Francisco, Calif.
37	208231		St. s.	Hilda.....	20	14	42.0	11.4	5.7	1910	Manitowoc, Wis.
38	216086		St. w.	Hilda.....	85	54	88.4	19.4	4.6	1918	Dublin, Ga.
39	130070		St. s.	¹³ Hildegard.....	46	39	64.0	19.2	6.5	1876	Islip, N. Y.
40	214694	LQQM	St. s.	Hillsborough.....□+	328	223	106.3	30.5	11.8	1916	West New Brighton, N. Y.
41	201955		St. s.	¹⁴ Hilton.....	99	67	85.6	20.6	9.7	1904	Athens, N. Y.
42	208889	LCBH	St. s.	HILTON.....+	3,102	2,423	313.5	46.0	22.0	1911	Newport News, Va.
43	219953	LWKM	St. s.	HINCKLEY.....○	4,755	2,912	377.0	52.0	26.8	1920	Shooters Island, N. Y.
44	93771		St. s.	Hinton.....	90	45	85.3	19.0	9.4	1883	Philadelphia, Pa.
45	230501		St. w.	Hiwassee.....	84	84	101.0	20.0	3.2	1908	Jeffersonville, Ind.
46	228700		St. s.	Hoard.....	7	5	33.4	9.6	3.8	1929	Drummond, Mich.
47	224509		St. s.	Hobart.....	199	135	95.4	25.4	13.0	1925	New York, N. Y.
48	219649	LVRP	St. s.	¹⁵ Hoboken.....	173	118	94.9	24.8	13.0	1920	West New Brighton, N. Y.
49	222638		St. s.	HOBOKEN.....	1,292	879	210.6	43.2	18.1	1922	Elizabethport, N. J.
50	96539		St. s.	Hockomock.....	153	104	76.3	26.8	10.4	1901	Bath, Me.
51	206945		St. s.	HOLLIS M.....	48	33	61.0	16.0	8.0	1909	Lorain, Ohio.
52	220527	MBJD	St. s.	HOLLYWOOD.....□+	5,515	3,510	410.5	54.3	27.2	1920	Los Angeles, Calif.
53	96142	KLCH	St. s.	Homer.....□○	501	331	146.0	33.8	17.0	1891	Bandon, Ore.
54	96268		St. s.	HOMER.....	68	34	74.5	15.3	7.0	1894	Newburgh, N. Y.
55	215159		St. s.	HOMER D. WILLIAMS...△	7,742	6,029	580.0	60.0	32.0	1917	Lorain, Ohio.
56	218994		St. w.	HOMESTEAD.....	294	210	151.1	29.3	5.2	1919	Pittsburgh, Pa.
57	96660	KSFG	St. s.	HONEYBROOK.....	373	253	126.2	26.0	15.2	1902	Philadelphia, Pa.
58	96495		St. s.	¹⁶ Honor.....	66	45	85.4	16.6	4.3	1900	Perth Amboy, N. J.
59	203969	KVWT	St. s.	¹⁷ HOOK MOUNTAIN.....	425	289	136.5	29.0	9.6	1907	Philadelphia, Pa.

¹ Formerly st. p. ^a Vermont.
^b Alexandria.
² Formerly st. s. P. I. Nevius
³ Formerly st. s. G. Watson French.
⁴ Formerly st. s. ^a Walter A. Luckenback.
^b Joseph D. Wood.
⁵ Formerly st. s. John R. Baylis.

⁶ Formerly British st. s. Herbert G. Wylie.
⁷ Formerly st. s. ^a Transfer No. 2.
^b Fred'k Lennig.
⁸ Formerly st. w. Vesta.
⁹ Formerly st. s. ^a Hercules.
^b U. S. N. Hercules.
¹⁰ Formerly British st. s. Heredia.

Line No.	Service	Crew	Horsepower	Name of owner	Home port	Address of owner
1	Tow.	12	700	California & Hawaiian Sugar Refining Corporation (Calif.)	San Francisco, Calif.	230 California Street.
2	Fer.	6	840	Ferry Holding Corporation (Del.)	New York, N. Y.	90 West Street.
3	Fer.	40	2,700	Florida East Coast Car Ferry Co. (S. Dak.)	do.	120 Broadway.
4	Tow.	5	150	Delaware River Towing Line (Del.)	Philadelphia, Pa.	503 Lincoln Building.
5	Frt.	26	1,300	Eastern Steamship Corporation (N. Y.)	Buffalo, N. Y.	Marine Trust Building.
6	Pas.	57	4,100	Mallory Steamship Co. (Me.)	New York, N. Y.	Pier 30, N. R.
7	Frt.	43	3,000	Nautilus Steamship Corporation (N. Y.)	do.	20 Beaver Street.
8	Tow.	14	750	Virginia Towing Corporation (N. Y.)	do.	11 Moore Street.
9	Fsh.	32	200	United Oil & Fertilizer Corporation (Va.)	Reedville, Va.	Chincoteague, Va.
10	Fsh.	6	90	Case Fish Co. (Ohio)	Cleveland, Ohio.	1204 W. Elaventh Street.
11	Tow.	4	200	Hudson Towboat Co. (N. J.)	New York, N. Y.	Hoboken, N. J.
12	Tnk.†	31	1,800	Pan American Petroleum & Transport Co. (Del.)	Los Angeles, Calif.	714 West Tenth Street.
13	Tnk.	32	2,800	Atlantic Refining Co. (Pa.)	Philadelphia, Pa.	260 South Broad Street.
14	Fsh.	32	750	John A. Hayes	New London, Conn.	1010 Ocean Parkway (B).
15	Tow.	8	350	Cornell Steamboat Co. (N. Y.)	Albany, N. Y.	Kingston, N. Y.
16	Whl.	10	500	California Sea Products Co. (Calif.)	San Francisco, Calif.	332 Pine Street.
17	Fer.	6	915	Maine Central R. R. Co. (Me.)	Portland, Me.	Union Station.
18	Pas.	13	700	Shaver Transportation Co. (Oreg.)	Portland, Oreg.	Foot Fessenden Street.
19	Tow.	4	350	Ell Walls	Philadelphia, Pa.	5226 Walnut Street.
20	Tow.	10	450	Vesta Coal Co. (Pa.)	Pittsburgh, Pa.	311 Ross Street.
21	Frt.	8	400	Atlantic Coast Sand Co. (N. Y.)	New York, N. Y.	50 Pearl Street.
22	Tow.	5	500	Western Pacific R. R. Co. (Calif.)	San Francisco, Calif.	220 Montgomery Street.
23	Pas.	92	3,650	United Fruit Steamship Corporation (Del.)	New York, N. Y.	17 Battery Place.
24	Frt.	3	400	New York Canal & Great Lakes Corporation (Del.)	do.	67 Wall Street.
25	Pas.	4	40	Hermann Ferry & Packet Co. (Mo.)	St. Louis, Mo.	Hermann, Mo.
26	Frt.	35	3,000	Union Sulphur Co. (N. J.)	New York, N. Y.	33 Rector Street.
27	Frt.	9	80	Cook & Brown Lime Co. (Wis.)	Milwaukee, Wis.	Oshkosh, Wis.
28	Frt.	44	2,000	Eastern Steamship Lines (Me.)	Portsmouth, N. H.	India Wharf, Boston, Mass.
29	Frt.	37	3,500	Union Sulphur Co. (N. J.)	New York, N. Y.	33 Rector Street.
30	Fsh.	21	500	Portland Trawling Co. (Me.)	do.	1 Fulton Fish Market.
31	Tow.	5	250	Gowanus Towing Co. (N. Y.)	do.	Fort Smith Street (B).
32	Tow.	0	290	Walter G. Hougland	Pittsburgh, Pa.	Nashville Pike, Bowling Green, Ky.
33	Frt.	85	2,500	United States Shipping Board	New York, N. Y.	45 Broadway.
34	Frt.	4	250	Mary Horkay	do.	Montclair, N. J.
35	Frt.	42	2,500	United States Shipping Board	Tacoma, Wash.	
36	Fsh.	2	80	Alaska Packers Association (Calif.)	San Francisco, Calif.	111 California Street.
37	Fsh.	3	15	Hector Stebbins	Grand Haven, Mich.	Northport, Mich.
38	Frt.	7	50	G. C. Smith	Brunswick, Ga.	Mount Vernon, Ga.
39	Frt.	3	75	Herbert Pashby	Burlington, Vt.	398 St. Paul Street.
40	Frt.	10	350	United States Gypsum Transportation Co. (N. Y.)	New York, N. Y.	17 Stato Street.
41	Tow.	8	344	Eastern Transportation Co. (Del.)	Wilmington, Del.	Tenth and Market Streets.
42	Frt.	38	1,200	A. H. Bull Steamship Co. (N. J.)	New York, N. Y.	115 Broad Street.
43	Frt.	60	2,500	United States Shipping Board	do.	45 Broadway.
44	Tow.	7	350	Marine Contracting & Towing Co. (S. C.)	Charleston, S. C.	100 Concord Street.
45	Tow.	7	110	H. E. Richardson	Nashville, Tenn.	C/o Nashville Builders Supply Co.
46	Fsh.	2	12	D. C. Rice	Sault Ste. Marie, Mich.	Detour, Mich.
47	Tow.	7	800	Lehigh Valley R. R. Co. (N. J.)	New York, N. Y.	143 Liberty Street.
48	Tow.	7	900	Delaware & Western R. R. Co. (Pa.)	do.	90 West Street.
49	Fer.	7	1,900	Delaware, Lackawanna & Western R. R. Co (Pa.)	do.	Do.
50	Fer.	3	200	Bernstein & Jacobson (Me.)	Portland, Me.	115 Commercial Street.
51	Fsh.	6	55	Booth Fisheries Co. (Del.)	Chicago, Ill.	205 North Michigan Avenue.
52	Frt.†	33	2,800	Pacific Argentine Brazil Line (Del.)	San Francisco, Calif.	215 Market Street.
53	Frt.	20	250	Merritt-Chapman & Scott Corporation (Del.)	Los Angeles, Calif.	720 Wilmington and San Pedro Road, San Pedro, Calif.
54	Tow.	7	150	Wilson Cypress Co. (Fla.)	Jacksonville, Fla.	Pahuka, Fla.
55	Frt.	32	2,000	Pittsburgh Steamship Co. (W. Va.)	Duluth, Minn.	Wolvin Building.
56	Tow.	15	750	Carnegie Steel Co. (N. J.)	Pittsburgh, Pa.	Carnegie Building.
57	Tow.	16	500	Delaware, Lackawanna & Western Coal Co. (N. J.)	New York, N. Y.	120 Broadway.
58	Pas.	6	132	Frank C. McMahon	Bridgeport, Conn.	Stamford, Conn.
59	Pas.	14	550	McAllister Navigation Co. (N. Y.)	New York, N. Y.	24 State Street.

† Formerly st. s. J. R. Gordon.

† Formerly st. s. Margaret.

† Formerly st. s. Niantlo.

† Formerly st. s.
 a Geo. H. Allen, Jr.
 b Thomas F. Timmins.
 c Hansa.
 d Hopewell.

† Formerly st. s. Highflyer.

† Formerly st. s. Hessele.

† Formerly st. s. Machigonne.

Steam Vessels

Line No.	Official No.	Signal letters	Rig	Name of vessel	Tonnage		Dimensions			When built	Where built
					Gross	Net	Length	Breadth	Depth		
							Feet	Feet	Feet		
1	203052		St. s.	HOPATCONG	1,079	733	206.1	39.0	14.8	1906	Wilmington, Del.
2	220804	MBVG	St. s.	HOPATCONG	6,210	3,805	402.6	53.2	32.0	1920	Groton, Conn.
3	203508	KVPM	St. s.	Hoquiam	644	440	174.0	38.2	13.3	1906	Fairhaven, Calif.
4	219796	LWCS	St. s.	HORACE LUCKENBACH	6,475	4,008	445.0	58.0	32.0	1919	Machida Tachibana, Japan.
5	228899		St. s.	HORACE JOHNSON	7,918	6,157	587.2	60.2	27.4	1929	Lorain, Ohio.
6	215122		St. s.	HORACE S. WILKINSON	8,338	6,829	588.3	60.0	27.0	1917	Toledo, Ohio.
7	215342	LIIMT	St. s.	Horace X. Baxter	1,293	700	214.0	42.0	17.0	1917	North Bend, Oreg.
8	222938		St. s.	Hough's Neck	31	21	56.6	12.0	6.4	1905	Camden, N. J.
9	95631		St. s.	Howard	43	21	64.8	17.4	7.0	1881	Philadelphia, Pa.
10	96308	KMHN	St. s.	HOWARD	3,581	2,278	310.5	42.0	16.0	1895	Wilmington, Del.
11	212307		St. s.	Howard Jones	35	22	61.2	16.6	7.2	1914	Erie, Pa.
12	210880		St. s.	Howard C. Moore	158	108	88.2	25.5	11.2	1913	Tottenville, N. Y.
13	96524		St. s.	HOWARD L. SHAW	4,241	3,064	435.5	51.5	23.5	1900	Wyandotte, Mich.
14	212353		St. s.	HOWARD M. HANNA, Jr.	6,204	4,689	504.0	54.0	30.0	1914	Cleveland, Ohio.
15	107738		St. s.	HOWARD P. EELLS, Jr.	3,582	2,778	346.0	48.2	24.0	1902	Chicago, Ill.
16	224929		St. p.	HOWARD W. JACKSON	370	238	126.0	25.1	10.3	1925	Baltimore, Md.
17	95348		St. s.	Howell	73	49	79.9	20.1	7.9	1873	Philadelphia, Pa.
18	218221	LRKM	St. s.	HOXBAR	6,958	4,329	434.8	56.2	31.8	1919	Sparrows Point, Md.
19	217616	LQBF	St. s.	HOXIE	4,623	2,838	376.4	52.3	27.0	1918	do.
20	228613	MHJT	St. s.	HUALALAI	3,068	1,803	295.0	48.1	25.6	1929	San Francisco, Calif.
21	213536		St. s.	Hudson	130	88	81.6	23.4	10.7	1915	Tottenville, N. Y.
22	120590		St. s.	Hugh Bond	18	12	48.2	13.0	5.7	1884	Brooklyn, N. Y.
23	80435		St. s.	Hugh C. Barrett	46	31	57.5	17.0	8.1	1874	Philadelphia, Pa.
24	202783	KVFG	St. s.	HUGH L. BOND, Jr.	212	144	112.0	23.1	11.2	1906	Baltimore, Md.
25	218579	LSCM	St. s.	HUGOTON	6,943	4,267	434.8	56.2	31.7	1919	Sparrows Point, Md.
26	218771	LSMT	St. s.	HUGUENOT	6,964	4,282	434.8	56.2	31.7	1919	do.
27	218074	LRDV	St. s.	HULVER	418	190	142.0	27.5	14.6	1919	Superior, Wis.
28	218071	LRDQ	St. s.	HUMACONNA	418	190	142.0	27.5	14.6	1919	do.
29	81644		St. s.	HUMBOLDT	167	85	99.6	22.7	12.6	1899	San Francisco, Calif.
30	96354	KMWP	St. s.	Humboldt	1,075	688	213.1	31.0	15.7	1896	Fairhaven, Calif.
31	218072	LRDS	St. s.	HUMRICK	418	190	142.0	27.5	14.6	1919	Superior, Wis.
32	228877	MHLR	St. s.	HUMUULA	961	519	210.7	38.0	14.2	1929	San Francisco, Calif.
33	207577		St. w.	Hunter	53	45	92.0	19.0	3.8	1910	Vicksburg, Miss.
34	140288		St. s.	Hunter Willis	83	43	86.6	19.3	8.1	1878	Sandusky, Ohio.
35	208067		St. s.	Huntington	85	58	66.4	21.0	9.3	1910	Tottenville, N. Y.
36	200567		St. w.	Huntsville	120	129	138.5	26.2	3.6	1903	Guntersville, Ala.
37	96669		St. s.	HURLBUT W. SMITH	4,662	3,415	414.0	60.0	28.0	1903	Lorain, Ohio.
38	96658	KSDT	St. s.	HURON	3,318	2,590	291.2	43.1	20.6	1902	Philadelphia, Pa.
39	212080		St. s.	HURON	4,810	3,051	415.0	56.0	27.5	1914	Ecorse, Mich.
40	213668		St. s.	HURON	64	32	68.7	17.0	11.0	1915	Cleveland, Ohio.
41	96146		St. s.	Hustler	192	119	99.0	30.7	9.5	1891	Athens, N. Y.
42	200642		St. s.	Hustler	121	70	97.1	23.3	10.9	1904	Kennebunk Port, Me.
43	205178		St. w.	Hustler	96	73	104.5	23.5	4.7	1908	Portland, Oreg.
44	224686		St. w.	Hustler	70	51	92.8	18.9	3.0	1925	Shreveport, La.
45	96503	KPVW	St. s.	HYADES	3,817	2,668	331.5	47.0	25.0	1900	Sparrows Point, Md.
46	206094	KWVP	St. s.	Hynk	207	141	132.2	20.8	5.5	1909	Portland, Oreg.
47	220435	MBFN	St. s.	HYBERT	6,501	4,016	395.3	55.1	31.4	1920	Wilmington, N. C.
48	211624		St. s.	HYDRO	1,282	872	172.0	40.6	19.0	1913	Manitowoc, Wis.
49	220513	MBHN	St. s.	I. C. WHITE	6,922	4,302	430.0	60.2	33.4	1920	Chester, Pa.
50	202855		St. s.	I. E. Brown	133	105	72.3	22.2	8.0	1906	Tottenville, N. Y.
51	220018		St. s.	I. H. Larsen	64	43	58.6	16.6	6.3	1920	Menominee, Mich.
52	219487	LVJB	St. s.	I. J. Merritt	794	396	163.0	35.0	18.3	1919	Tottenville, N. Y.
53	100597		St. s.	I. Watson Stephenson	639	501	172.0	35.0	11.9	1895	West Bay City, Mich.
54	209407		St. s.	Ibsen	13	9	35.0	10.0	5.2	1911	Charlevoix, Mich.
55	130904		St. s.	Ice King	80	40	80.0	18.0	8.1	1901	Portland, Oreg.
56	100281		St. p.	Ida	765	593	190.0	51.6	9.8	1881	Wilmington, Del.
57	100462		St. s.	Ida W.	61	26	64.0	16.5	7.8	1889	San Francisco, Calif.

¹ Formerly st. s. Callahan.

² Formerly st. s. Eastern Trader.

³ Formerly U. S. Q. M. C. Capt. B. M. Harts.

⁴ Formerly st. s. (a) Howard.

(b) N. S. Briggs.

(a) A. G. Brower.

(b) Sargent.

(c) C. B. Nienaber.

(d) S. B. Way.

⁵ Formerly st. s.

⁶ Formerly st. s. Forward.

Steam Vessels

Line No.	Service	Crew	Horsepower	Name of owner	Home port	Address of owner
1	Fer.	7	1,200	Hoboken Ferry Co. (N. J.)	New York, N. Y.	90 West Street.
2	Frt. †	44	2,600	Shepard Steamship Co. (Me.)	Portland, Me.	477 Congress Street.
3	Frt. †	10	400	Signal Steamship Co. (Calif.)	San Francisco, Calif.	Oakland, Calif.
4	Frt. †	45	3,600	Luckenbach Steamship Co. (Del.)	New York, N. Y.	44 Whitehall Street.
5	Frt.	32	2,400	Pittsburgh Steamship Co. (W. Va.)	Duluth, Minn.	Wolvin Building.
6	Frt.	30	2,000	Great Lakes Steamship Co. (Del.)	Oswego, N. Y.	Syracuse, N. Y.
7	Frt.	26	850	Horace X. Buxter Steamship Co. (Calif.)	San Francisco, Calif.	333 Montgomery Street.
8	Pas.	3	125	Henry Champion	Boston, Mass.	656 Huntington Avenue.
9	Tow.	4	150	Harry Williams	New York, N. Y.	623 Willow Avenue, Hobo- kon, N. J.
10	Frt.	47	2,600	Merchants & Miners Transportation Co. (Md.)	Baltimore, Md.	112 South Gay Street.
11	Fsh.	4	80	Union Fish Co. (Ohio)	Erie, Pa.	Foot State Street.
12	Pas.	7	550	John E. Moore Co. (N. Y.)	New York, N. Y.	17 State Street.
13	Frt.	29	1,150	Pittsburgh Steamship Co. (W. Va.)	Duluth, Minn.	Wolvin Building.
14	Frt.	31	1,760	Columbia S. S. Co. (Ohio)	Cleveland, Ohio	Hanna Building.
15	Frt.	27	530	Valley Camp S. S. Co. (Ohio)	do	Western Reserve Building.
16	Fer.	12	350	Mayor and City Council (Md.)	Baltimore, Md.	City Hall.
17	Tow.	8	250	J. S. Packard Dredging Co. (N. J.)	Providence, R. I.	1004 Turks Head Building, East Providence, R. I.
18	Tnk.	33	2,600	Malston Co. (Del.)	Wilmington, Del.	Care U. S. Corporation Co., Dover, Del.
19	Frt.	49	2,600	United States Shipping Board	Baltimore, Md.	22 Light Street.
20	Pas.	62	4,000	Inter-Island Steam Navigation Co. (Hawaii)	Honolulu, Hawaii	Fort and Merchants Streets.
21	Tow.	7	300	Hudson Tow Boat Co. (N. J.)	New York, N. Y.	Hoboken, N. J.
22	Tow.	3	80	Gowanus Towing Co. (N. Y.)	do	Foot Smith Street (B).
23	Tow.	4	175	New York Marine Co. (N. J.)	do	17 Battery Place.
24	Frt.	11	600	Baltimore & Ohio R. R. Co. (Md.)	Baltimore, Md.	Baltimore and Charles Streets.
25	Tnk.	33	2,600	Malston Co. (Del.)	Wilmington, Del.	Care U. S. Corporation Co., Dover, Del.
26	Tnk. †	34	2,600	American Trust Co. (Calif.) Trustee	San Francisco, Calif.	464 California Street.
27	Tow.	22	800	Tennessee Coal, Iron & Railroad Co. (Tenn.)	Mobile, Ala.	Brown Marx Building, Bir- mingham, Ala.
28	Tow.	15	1,250	Merrill & Ring Lumber Co. (Wash.)	Seattle, Wash.	White Building.
29	Tow.	7	800	Humboldt Stevedore Co. (Nev.)	Eureka, Calif.	121 F Street.
30	Pas.	36	1,400	Los Angeles-San Francisco Navigation Co. (Calif.)	San Francisco, Calif.	Pier 17.
31	Tow.	21	850	Ford Motor Co. (Del.)	Detroit, Mich.	Dearborn, Mich.
32	Pas.	44	1,850	Inter-Island Steam Navigation Co. (T. H.)	Honolulu, Hawaii	Fort and Merchant Streets.
33	Tow.	12	80	Mississippi, Yazoo & Sunflower River Trans- portation Co. (Miss.)	Baton Rouge, La.	Vicksburg, Miss.
34	Tow.	6	105	Frank J. Tilton	Erie, Pa.	417 Liberty Street.
35	Tow.	5	150	Red Star Towing & Transportation Co. (W. Va.)	New York, N. Y.	21 West Street.
36	Pas.	18	420	Nashville, Chattanooga & St. Louis Ry. (Tenn.)	Nashville, Tenn.	930 Broad Street.
37	Frt.	23	1,600	Great Lakes Steamship Co. (Del.)	Oswego, N. Y.	Syracuse, N. Y.
38	Pas.	60	6,000	Clyde Steamship Co. (Me.)	New York, N. Y.	Pier 36, N. R.
39	Frt.	23	1,800	Wyandotte Transportation Co. (Mich.)	Detroit, Mich.	1622 Ford Building.
40	Tow.	1	600	Great Lakes Towing Co. (N. J.)	Duluth, Minn.	N. P. Dock.
41	Frt.	6	250	Manhattan Lighterage Corporation (N. Y.)	New York, N. Y.	17 Battery Place.
42	Tow.	8	400	Donaldson Towing and Lightering Co. (Del.)	Philadelphia, Pa.	Bourse Building.
43	Tow.	6	175	Nickum & Kelly Sand & Gravel Co. (Oreg.)	Portland, Oreg.	115 East Water Street.
44	Msc.	6	75	List & Weatherly Construction Co. (Mo.)	Kansas City, Mo.	416 Railway Exchange Build- ing.
45	Fsh.	39	1,500	Red Salmon Canning Co. (Calif.)	San Francisco, Calif.	2 Pine Street.
46	Pas.	12	750	Kitsap County Transportation Co. (Wash.)	Seattle, Wash.	Canadian National Dock.
47	Frt.	33	2,600	United States Shipping Board	Wilmington, N. C.	
48	Frt.	21	600	Kelley Island Line & Transport Co. (Ohio)	Sandusky, Ohio	Foot McDonough Street.
49	Tnk.	41	2,700	Pan American Petroleum & Transport Co. (Del.)	Los Angeles, Calif.	714 West Tenth Street.
50	Oys.	6	60	Frederick F. Brown	New Haven, Conn.	494 Quinpiac Avenue.
51	Fsh.	6	130	Henry Muehlenberg	Milwaukee, Wis.	Sheboygan, Wis.
52	Wrk.	23	1,000	Merritt-Chapman & Scott Corporation (Del.)	New York, N. Y.	17 Battery Place.
53	Frt.	15	600	Saginaw Bay Transportation Co. (Ohio)	Cleveland, Ohio	1918 Carter Road.
54	Fsh.	3	28	John S. Grelliek	Grand Haven, Mich.	Box 119, Traverse City, Mich.
55	Fsh.	9	250	Alaska-Portland Packers Association (Oreg.)	Juneau, Alaska	Portland, Oreg.
56	Pas.	28	400	Saugerties & New York Steamboat Co. (N. Y.)	Albany, N. Y.	Saugerties, N. Y.
57	Tow.	5	225	Knappton Towboat Co. (Wash.)	Astoria, Oreg.	Foot Fourteenth Street.

† Formerly st. s. Wm. C. Nicol.

‡ Formerly st. s. Wallula.

§ Formerly st. s. Louise.

¶ Formerly st. s. ^a Portsmouth.

‡ Formerly st. s. ^b U. S.-E. F. O.-A. I. S. O. No. 3.

§ Formerly st. s. North King.

Steam Vessels

Line No.	Official No.	Signal letters	Rig	Name of vessel	Tonnage		Dimensions			When built	Where built
					Gross	Net	Length	Breadth	Depth		
1	100353		St. s.	Ida Patton	26	13	74.8	13.8	4.0	1884	Dubuque, Iowa
2	100765		St. s.	Ida M. Chase	38	26	51.7	15.6	7.5	1901	East Boston, Mass.
3	214627	LGPB	St. s.	Idaho	994	503	205.6	41.4	14.8	1916	Aberdeen, Wash.
4	100381		St. s.	Ideal	40	32	60.6	12.9	5.4	1885	Buffalo, N. Y.
5	202732		St. s.	Ideal	149	101	86.5	24.8	10.9	1906	Tottenville, N. Y.
6	223544		St. s.	Ideal	147	100	83.9	24.6	9.0	1924	do.
7	224520		St. s.	IDEAL	31	21	62.8	14.2	5.7	1905	Buffalo, N. Y.
8	209222		St. w.	Idler	98	62	64.0	16.8	3.7	1911	Fairbanks, Alaska
9	212813		St. w.	IDLEWILD	260	260	157.5	46.0	5.0	1914	Pittsburgh, Pa.
10	100612		St. s.	Iduna	21	14	53.3	12.0	5.5	1896	South Boston, Mass.
11	100680		St. s.	ILLINOIS	2,427	1,468	225.0	40.0	24.7	1899	Chicago, Ill.
12	200603		St. s.	ILLINOIS	287	34	107.0	24.2	13.0	1898	do.
13	212542		St. s.	ILLINOIS	99	51	71.0	20.0	12.3	1914	Cleveland, Ohio
14	219931	LWJM	St. s.	ILLINOIS	5,403	3,362	410.0	54.4	27.2	1920	Los Angeles, Calif.
15	221400	MCVW	St. s.	ILLINOIS	6,448	3,980	416.8	56.1	32.7	1921	Bth, Mo.
16	221934		St. w.	ILLINOIS	1,411	1,158	230.0	58.0	8.0	1921	Stillwater, Minn.
17	100586		St. s.	Ilybius	12	6	46.1	11.4	4.0	1894	Braintree, Mass.
18	218859	LSRB	St. s.	IMLAY	7,005	4,352	425.8	67.0	31.2	1919	Oakland, Calif.
19	100234		St. s.	Inca	103	51	92.6	20.0	9.5	1879	Philadelphia, Pa.
20	213730	LFQH	St. s.	INCA	1,414	948	246.0	38.4	15.5	1915	Ecorse, Mich.
21	217517		St. s.	Inca	64	44	73.4	10.4	8.1	1919	Greenwich Piers, N. J.
22	217172	LNPW	El. s.	INDEPENDENCE	7,597	4,753	440.0	56.0	35.2	1918	Alameda, Calif.
23	220447	MBFW	St. s.	INDEPENDENCE HALL	5,050	3,070	390.0	64.2	27.8	1920	Hog Island, Pa.
24	100739		St. s.	INDEPENDENT	164	112	96.2	54.4	12.5	1901	Port Richmond, N. Y.
25	221086	MCLT	St. s.	INDIA ARROW	8,327	5,176	468.3	62.7	32.0	1921	Quincy, Mass.
26	77268		St. s.	INDIAN	72	49	72.0	17.0	8.1	1897	Philadelphia, Pa.
27	212720		St. s.	Indian	23	16	40.1	12.0	5.2	1914	Manitowoc, Wis.
28	208916		St. s.	INDIANA	98	36	74.0	20.0	11.6	1911	Cleveland, Ohio
29	223101		St. w.	Indiana	134	134	107.7	21.8	4.6	1923	Paducah, Ky.
30	230102		El. s.	INDIANA	913	416	191.0	40.6	8.0	1930	Charleston, W. Va.
31	200920	KVDJ	St. s.	INDIANAPOLIS	765	520	180.0	32.0	18.6	1904	Toledo, Ohio
32	203130		St. s.	INDIANAPOLIS	547	372	106.6	32.1	14.7	1906	Sparrows Point, Md.
33	217165	LNPQ	St. s.	INDIANAPOLIS	8,134	6,121	439.6	60.2	33.7	1918	Glooucester City, N. J.
34	202323		St. s.	INDUSTRY	203	138	99.6	30.0	12.0	1905	Buffalo, N. Y.
35	210886		St. s.	Industry	443	301	120.8	32.0	8.9	1912	Tottenville, N. Y.
36	100580	LGDH	St. s.	INLAND	1,888	1,098	248.0	42.0	21.5	1894	Cleveland, Ohio
37	227112		St. w.	Inland	257	257	134.7	28.0	5.0	1927	Paducah, Ky.
38	218099	LSHM	St. s.	INNOKO	6,093	3,757	395.5	55.0	31.4	1919	Kearny, N. J.
39	217302	LPBW	St. s.	INTEGRITY	192	40	95.5	24.2	13.0	1918	Green Bay, Wis.
40	214517		St. s.	INTERLAKE	11	7	46.0	11.0	3.3	1916	Buffalo, N. Y.
41	100749		St. s.	International	590	401	141.4	34.2	10.1	1901	West Haven, Conn.
42	161718		St. s.	International	55	27	71.7	17.8	8.3	1893	Baltimore, Md.
43	218721	LSJK	St. s.	INTERNATIONAL	2,740	1,760	253.4	43.7	28.2	1919	Ashabula, Ohio
44	217073		St. w.	Interstate	57	31	80.6	18.3	2.3	1918	Patterson, La.
45	223545		St. w.	Interstate	336	308	131.5	20.7	4.6	1924	Vancouver, Wash.
46	202072		St. s.	INTERSTATE NO. 2	131	80	85.3	21.0	12.0	1905	Cleveland, Ohio
47	127421		St. s.	Intrepid	123	55	85.5	21.2	10.3	1900	Ballard, Wash.
48	140893		St. s.	Intrepid	119	59	91.0	22.5	10.0	1887	Philadelphia, Pa.
49	217301	LPBV	St. s.	INVADER	102	40	95.5	24.2	13.0	1918	Green Bay, Wis.
50	211825	LDHP	St. s.	INVINCIBLE	231	135	95.1	26.3	12.1	1913	Baltimore, Md.
51	217093	LNJQ	El. s.	INVINCIBLE	7,592	4,829	440.0	56.0	35.2	1918	Alameda, Calif.
52	209150		St. w.	Ione	499	341	147.5	30.5	5.9	1911	Vancouver, Wash.
53	96337		St. s.	IONIAN	48	33	70.0	17.0	5.7	1896	Newburgh, N. Y.
54	213566		St. s.	IOWA	99	62	71.0	20.0	12.5	1915	Cleveland, Ohio
55	221933		St. w.	IOWA	1,411	1,158	230.0	58.0	8.0	1921	Stillwater, Minn.
56	219627	LVQN	St. s.	IOWA	5,724	3,564	410.5	54.0	27.1	1920	South San Francisco, Calif.
57	212144	LDKR	St. s.	IOWAN	6,529	4,041	407.7	53.7	28.1	1914	Sparrows Point, Md.
58	218293	LRPG	St. s.	IPSWICH	5,689	3,399	400.7	54.2	30.1	1910	Chester, Pa.
59	203018		St. s.	Iralda	64	36	106.2	18.7	5.5	1906	Portland, Oreg.
60	100741		St. s.	Irene	30	20	68.5	15.5	6.1	1901	Madison, Md.
61	219174	LTMV	St. s.	IRENE	3,482	2,112	328.0	46.2	22.9	1919	Wilmington, Del.
62	92794	KNCP	St. s.	Iris	2,830	1,736	304.3	38.8	24.5	1885	Newcastle, England
63	209583		St. w.	Iron City	99	99	120.6	22.9	3.4	1912	Parkersburg, W. Va.
64	210856		St. s.	Iron Duke	39	19	83.6	13.4	4.0	1913	Dana, W. Va.
65	206964		St. w.	Ironton	70	62	90.0	28.0	3.7	1909	Point Pleasant, W. Va.
66	100730	KVSB	St. s.	IROQUOIS	1,767	1,202	213.8	46.0	15.2	1901	Toledo, Ohio

1 Formerly st. s. Las Vegas.
 2 Formerly st. s. John I. Brady.
 3 Formerly st. s. P. R. R. No. 163.
 4 Formerly st. s. C. H. Conover.
 5 Formerly British st. s. Inland.
 6 Formerly st. s. I. W. Nicholas.

7 Formerly st. s. Inoco.
 8 Formerly st. s. Cockamong.
 9 Formerly st. s. Venus.
 10 Formerly st. s. Lake Singara.
 11 Formerly st. w. W. H. Crosby.
 12 Formerly st. s. W. B. Sanders.

Line No.	Service	Crew	Horsepower	Name of owner	Home port	Address of owner
1	Tow.	7	300	West Kentucky Coal Co.	Memphis, Tenn.	Foot Butler Street.
2	Tow.	2	90	Doane-Commercial Towing Co. (Mass.)	Boston, Mass.	78 Long Wharf.
3	Frt.	25	600	Wilson Bros. & Co. (Nev.)	San Francisco, Calif.	Russ Building.
4	Tow.	3	80	International Lumber Co. (Minn.)	Duluth, Minn.	International Falls, Minn.
5	Tow.	5	550	Newport News Shipbuilding & Dry Dock Co. (Va.)	Newport News, Va.	Forty-first Street and Washington Avenue.
6	Tow.	7	500	Arthur Ackerman	New York, N. Y.	80 South Street.
7	Fsh.	4	60	Union Fish Co. (Ohio)	Cleveland, Ohio	Erie, Pa.
8	Pas.	2	50	F. G. Noyes, Estate of	Seward, Alaska	Seattle, Wash.
9	Pas.	12	400	New St. Louis & Calhoun Packet Corporation (Mo.)	St. Louis, Mo.	Foot Olive Street.
10	Fer.	2	60	Trustees of Naushon Island	Boston, Mass.	614 Sears Building.
11	Pas.	35	1,350	Goodrich Transit Co. (Del.)	Duluth, Minn.	228 Lake Avenue South.
12	Frb.	16	800	City of Chicago (Ill.)	Chicago, Ill.	City Hall.
13	Tow.	4	750	Great Lakes Towing Co. (N. J.)	Duluth, Minn.	N. P. Dock.
14	Frt.	38	3,500	States S. S. Co. (Nev.)	Portland, Ore.	Porter Building.
15	Tnk.	35	3,000	Texas Co. (Del.)	Wilmington, Del.	7 West Tenth Street.
16	Tow.	30	2,000	Inland Waterways Corporation	St. Louis, Mo.	Washington, D. C.
17	Pas.	2	35	Thomas M. O'Brien	Boston, Mass.	172 Bunker Hill Street.
18	Tnk.†	33	2,400	Malston Co. (Del.)	Wilmington, Del.	Dover, Del.
19	Tow.	7	500	South Atlantic Towing Co. (Ga.)	Brunswick, Ga.	Bay Street.
20	Frt.	27	1,000	Valley Camp S. S. Co. (Ohio)	Cleveland, Ohio	Western Reserve Building.
21	Tow.	8	250	Charles E. Davis, Jr.	Philadelphia, Pa.	402 Bourse Building.
22	Frt.	40	3,000	Baltimore Mail S. S. Co. (Md.)	Baltimore, Md.	Baltimore Trust Building.
23	Frt.†	44	2,500	do.	Philadelphia, Pa.	Bourse Building.
24	Tow.	8	850	New Orleans Coal & Blisso Towboat Co. (Del.)	New Orleans, La.	United Fruit Building.
25	Tnk.	43	3,200	Standard Transportation Co. (Del.)	New York, N. Y.	26 Broadway.
26	Tow.	6	150	Tugboat Indian Co. (Del.) (Md.)	Philadelphia, Pa.	111 Walnut Street.
27	Fsh.	3	20	James Madsen	Chicago, Ill.	6733 Merrill Avenue.
28	Tow.	8	400	Great Lakes Towing Co. (N. J.)	Cleveland, Ohio	1080 Union Trust Building.
29	Tow.	7	200	Indiana Towing Co. (Ind.)	Evansville, Ind.	Citizens Bank Building.
30	Tow.	44	2,000	Mississippi Valley Barge Line Co. (Del.)	St. Louis, Mo.	408 Pine Street.
31	Pas.	28	1,400	Puget Sound Navigation Co. (Nev.)	Seattle, Wash.	32 Colman Dock.
32	Frt.	5	300	Pennsylvania R. R. Co. (Pa.)	New York, N. Y.	Jersey City, N. J.
33	Frt.	50	3,000	United States Shipping Board	Philadelphia, Pa.	Bourse Building.
34	Frt.	7	100	Merchants Lighterage Co. (Ill.)	Chicago, Ill.	219 East North Water Street.
35	Frt.	8	450	New York & New Jersey Steamboat Co. (N. J.)	Perth Amboy, N. J.	286 Front Street.
36	Frt.	24	1,450	Iroquois Steamship Corporation (N. Y.)	Buffalo, N. Y.	Chamber of Commerce Building.
37	Tow.	10	500	American Barge Line Co. (Del.)	Louisville, Ky.	122 South Fifth Street.
38	Frt.	42	2,500	United States Shipping Board	Newark, N. J.	Kearny, N. J.
39	Tow.	10	450	Havemeyers & Elder (N. Y.)	New York, N. Y.	23 Broadway.
40	Frt.	1	45	Interlake Steamship Co. (Ohio)	Cleveland, Ohio	Union Trust Building.
41	Elr.	5	300	International Elevating Co. (N. J.)	New York, N. Y.	2 Broadway.
42	Frt.	4	175	Atlantic Transport Co. (W. Va.)	Baltimore, Md.	Chamber of Commerce.
43	Fsh.	37	1,425	International Packing Co. (Wash.)	Seattle, Wash.	510 Colman Building.
44	Tow.	6	130	Thomas S. Seely	New Orleans, La.	Thibodaux, La.
45	Pas.	14	350	W. E. Graves	Portland, Ore.	North Portland, Ore.
46	Tow.	5	900	Lake Tankers Corporation (Del.)	Fall River, Mass.	37 Broad Street (N. Y.).
47	Tow.	9	450	Gilkey Brothers Towing Co. (Wash.)	Seattle, Wash.	Anacortes, Wash.
48	Tow.	6	398	James F. Woodmencey	New York, N. Y.	Jersey City, N. J.
49	Tow.	10	450	Havemeyers & Elder (N. Y.)	do.	25 Broadway.
50	Tow.	6	1,100	do.	do.	Do.
51	Frt.	41	3,000	United States Shipping Board	San Francisco, Calif.	360 Pine Street.
52	Frt.	13	650	Western Transportation Co. (Oreg.)	Portland, Ore.	733 Pittcock Building.
53	Tow.	5	150	Steamer Ionian Co. (Del.)	Philadelphia, Pa.	111 Walnut Street.
54	Tow.	6	750	Great Lakes Towing Co. (N. J.)	Duluth, Minn.	N. P. Dock.
55	Tow.	30	2,000	Inland Waterways Corporation	St. Louis, Mo.	Washington, D. C.
56	Frt.	33	2,000	States S. S. Co. (Nev.)	Portland, Ore.	Porter Building.
57	Frt.	35	1,400	American-Hawallan S. S. Co. (N. J.)	New York, N. Y.	10 Bridge Street.
58	Frt.	38	2,000	Lancaster S. S. Corporation (N. Y.)	do.	26 Beaver Street.
59	Pas.	4	150	Hosford Transportation Co. (Oreg.)	Portland, Ore.	Foot of Lincoln Street.
60	Tow.	4	75	Gotthan Co. (Md.)	Baltimore, Md.	
61	Frt.	31	20	A. H. Bull S. S. Co. (N. J.)	New York, N. Y.	115 Broad Street.
62	Frt.	27	1,000	Pacific Transport Co. (Calif.)	San Francisco, Calif.	430 Sansome Street.
63	Tow.	9	250	Iron City Sand & Gravel Co. (Pa.)	Pittsburgh, Pa.	310 Grant Street.
64	Tow.	4	125	Hatfield Campbell Creek Coal Co. (Ohio)	Cincinnati, Ohio	Union Trust Building.
65	Fer.	1	45	Fullerton-Portsmouth Ferry Co. (Ky.)	Louisville, Ky.	Portsmouth, Ohio.
66	Frt.	27	1,500	Puget Sound Navigation Co. (Nev.)	Seattle, Wash.	32 Colman Dock.

¹² Formerly st. s. Charles Counselmen.

¹³ Formerly st. s. Lowell M. Palmer.

¹⁴ Formerly st. s. (a) Coheco.

¹⁵ Formerly st. s. (b) Industry No. 2.

¹⁶ Formerly st. s. Henry A. Haber.

¹⁶ Formerly st. s. West Cadron.

¹⁷ Formerly st. s. Bethnor.

¹⁸ Formerly (a) British st. s. Dryden.

¹⁹ Formerly (b) st. s. Menemsha.

Line No.	Official No.	Signal letters	Rig	Name of vessel	Tonnage		Dimensions			When built	Where built
					Gross	Net	Length	Breadth	Depth		
1	120889	KLFB	St. s.	1 IROUOIS.....□⊕	433	151	145.0	26.0	16.0	1892	San Francisco, Calif.
2	220332	MGKL	St. s.	2 IROUOIS.....□+⊕	6,209	3,405	394.7	62.2	19.4	1927	Newport News, Va.
3	100665		St. s.	3 Irving F. Ross.....	27	18	49.0	15.4	6.5	1898	East Boston, Mass.
4	96052		St. s.	4 Irving G. Keller.....	46	31	62.6	17.5	7.5	1890	Brooklyn, N. Y.
5	3313		St. p.	5 IRVINGTON.....	930	736	100.0	36.0	13.3	1885	Brooklyn, N. Y.
6	215692		St. s.	6 IRVINGTON.....	365	248	114.2	32.0	15.8	1917	Elizabeth, N. J.
7	219006	LTHC	St. s.	7 IRVINGTON.....□+	5,584	3,417	400.5	54.2	30.4	1919	Newburgh, N. Y.
8	100707		St. s.	8 ISAAC L. ELLWOOD.....△	5,143	4,018	478.0	62.0	25.1	1900	West Bay City, Mich.
9	214669	LGPT	St. s.	9 ISAAC T. MANN.....⊕	5,266	3,351	368.6	55.2	30.5	1917	Camden, N. J.
10	208911	LCBM	St. s.	10 ISABELA.....	3,109	1,920	335.0	46.8	22.7	1911	Newport News, Va.
11	211817		St. s.	11 Isabell.....	36	22	59.3	16.3	6.4	1913	Erie, Pa.
12	211800		St. s.	12 Isubell C.....	18	12	50.0	14.0	5.5	1913	Manitowoc, Wis.
13	203364		St. s.	13 ISHPEMING.....+⊕	7,015	5,592	538.4	66.2	27.3	1906	Ecorse, Mich.
14	100322		St. s.	14 Isis.....	30	18	57.0	16.0	6.0	1883	Brooklyn, N. Y.
15	100656		St. s.	15 Isis.....	591	403	140.0	32.1	10.0	1898	Camden, N. J.
16	213516		St. s.	16 Isis.....	64	43	65.7	18.1	8.2	1915	Baltimore, Md.
17	100242		St. s.	17 Island Belle.....	121	80	100.5	20.6	5.8	1870	Alexandria Bay, N. Y.
18	206720		St. w.	18 Island Maid.....	363	267	190.0	36.0	5.0	1909	Jeffersonville, Ind.
19	224554		St. p.	19 ISLAND QUEEN.....□	986	800	286.1	45.6	7.3	1925	Midland, Pa.
20	100601		St. s.	20 Islander.....	210	143	138.4	23.8	7.4	1895	Benton Harbor, Mich.
21	204706		St. s.	21 Islander.....	273	153	111.0	24.6	7.8	1907	Charleston, S. C.
22	205007		St. s.	22 Islander.....	75	36	80.9	19.7	6.8	1908	East Boothbay, Me.
23	225342		St. w.	23 Islander.....□	82	66	64.6	15.2	4.0	1926	Portland, Oreg.
24	100535		St. s.	24 ISLAY.....	26	13	60.0	13.0	5.0	1892	Superior, Wis.
25	100555		St. s.	25 Islesford.....	27	15	49.2	14.4	5.2	1893	Brewer, Me.
26	100776		St. w.	26 Isleton.....□	615	531	167.5	36.0	7.5	1902	Wood Island, Calif.
27	207666		St. s.	27 Isobel.....	30	20	63.8	14.4	5.6	1910	Warroad, Minn.
28	217805	LQMV	St. s.	28 ISOBEL WEEMS.....+	2,323	1,394	251.0	43.6	22.2	1919	Duluth, Minn.
29	211983		St. s.	29 Issaquah.....	288	196	114.4	38.2	8.9	1914	Seattle, Wash.
30	225841		St. w.	30 ISTHMIAN.....	364	290	147.5	33.4	5.2	1926	Ambridge, Pa.
31	200400	LFTH	St. s.	31 ISTROUMA.....□	435	296	149.7	28.1	15.2	1902	Shoctors Island, N. Y.
32	203492		St. s.	32 ITHACA.....	1,462	676	187.5	43.4	16.5	1906	Newport News, Va.
33	218728	LSJR	St. s.	33 IVANHOE.....	427	187	142.0	27.5	14.8	1919	Superior, Wis.
34	226270		St. w.	34 Ivanhoe.....	17	14	56.8	15.8	2.0	1926	Patterson, La.
35	77097		St. s.	35 J. Arnold.....	23	11	51.2	14.5	6.0	1893	Albany, N. Y.
36	226814		St. w.	36 J. P.....	23	23	64.0	16.0	2.8	1927	Rock Island, Ill.
37	206111		St. p.	37 J. S.....	806	806	264.7	42.0	6.8	1896	Dubuque, Iowa.
38	216768	LMNJ	St. s.	38 J. A. Bisso.....□	246	144	102.3	23.7	14.2	1906	Sorel, Quebec.
39	211463		St. s.	39 J. A. CAMPBELL.....△	7,316	5,609	525.0	58.1	27.8	1913	Lorain, Ohio.
40	212994	LFGW	St. s.	40 J. A. MOFFETT.....□+⊕	6,521	4,012	419.4	54.2	31.6	1915	San Francisco, Calif.
41	202632		St. p.	41 J. A. Munroe.....	83	57	61.5	20.0	3.8	1905	Astoria, Oreg.
42	203305		St. s.	42 J. A. Reynolds.....	74	60	65.2	19.0	8.0	1906	New Baltimore, N. Y.
43	214109	LGBQ	St. s.	43 J. B. JOHN.....+△	2,172	1,401	250.0	43.0	22.6	1909	Wallsend, England.
44	202687	KVDP	St. s.	44 J. B. Stetson.....□	837	521	181.0	39.4	13.4	1905	Winslow, Wash.
45	215852	LJKT	St. s.	45 J. C. DONNELL.....□⊕	9,783	7,165	500.0	68.2	27.0	1917	Newport News, Va.
46	216747	LMKN	St. s.	46 J. C. FITZSIMMONS.....□+⊕	6,715	4,119	419.6	57.2	31.7	1918	Seattle, Wash.
47	76417		St. s.	47 J. C. Hartt.....	222	111	115.7	27.0	11.1	1883	Philadelphia, Pa.
48	225587		St. w.	48 J. C. RAWN.....	169	169	135.5	30.1	4.3	1926	Paducah, Ky.
49	126256		St. s.	49 J. C. Reichert.....	78	39	77.7	19.0	9.0	1884	New York, N. Y.
50	126349		St. s.	50 J. C. Reichert.....	77	38	79.2	18.0	8.0	1886	Camden, N. J.
51	205887		St. s.	51 J. C. WERNER.....	46	10	69.4	15.2	7.8	1907	New Orleans, La.
52	228183		St. w.	52 J. D. AYRES.....	416	294	151.0	34.7	6.0	1920	Midland, Pa.
53	76787		St. w.	53 J. D. Peters.....□	880	788	206.5	38.0	8.1	1889	Stockton, Calif.
54	220824		St. w.	54 J. D. Wyker.....	19	19	63.3	22.5	1.8	1920	Albany, Ala.
55	76752		St. s.	55 J. E. Boyden.....□	87	52	85.4	19.0	0.8	1888	Seattle, Wash.
56	200144		St. s.	56 J. E. GORMAN.....	4,053	3,132	350.0	46.0	26.0	1909	St. Clair, Mich.
57	215903	LJNK	St. s.	57 J. E. O'NEIL.....□⊕	7,070	4,460	435.0	56.0	32.0	1918	San Francisco, Calif.
58	127683		St. s.	58 J. E. SAVAGE.....+⊕	4,260	3,137	410.0	48.0	24.0	1901	West Superior, Wis.
59	205033		St. s.	59 J. E. UPSON.....+△	6,309	4,853	504.0	54.0	30.0	1908	Cleveland, Ohio.
60	224878		St. w.	60 J. F. Butts.....	114	114	106.5	24.0	3.8	1925	Paducah, Ky.
61	205160		St. s.	61 J. F. DURSTON.....△	4,791	3,500	440.0	52.0	28.0	1908	Superior, Wis.
62	203906		St. s.	62 J. F. SCHOELLKOPF JR.....⊕	7,064	5,500	532.0	56.0	31.0	1907	Lorain, Ohio.
63	77448		St. s.	63 J. G. ROSE.....	77	62	68.1	19.6	8.0	1900	Newburgh, N. Y.
64	204392		St. s.	64 J. H. Driscoll.....	27	19	60.0	15.0	6.3	1907	Lorain, Ohio.

1 Formerly ^a Fearless.
 ^b U. S. Navy st. s. Iroquois.
 ^c st. s. Fearless.
 2 Formerly st. s. ^a Henry Hoehn.
 ^b Gilbert M. Edgett.
 3 Formerly st. p. Brooklyn.
 4 Formerly st. s. Tidewater.
 5 Formerly st. s. Island Wanderer.
 6 Formerly st. w. G. W. Hill.

7 Formerly st. s. Chappell.
 8 Formerly st. s. Cornell.
 9 Formerly st. s. Klokee.
 10 Formerly st. p. Quincy.
 11 Formerly British st. s. Alaska.
 12 Formerly st. s. Alton C. Dustin.
 13 Formerly ^a British st. s. Kaninistiquia.
 ^b Westoll.
 14 Formerly st. s. Montrolite.

Steam Vessels

Line No.	Service	Crew	Horsepower	Name of owner	Home port	Address of owner
1	Tow.	10	1,000	Bellingham Tug and Barge Co. (Wash.)	Seattle, Wash.	Bellingham, Wash.
2	Pas.	177	8,500	New York & Miami Steamship Co. (Me.)	New York, N. Y.	Pier 36 N. R.
3	Tow.	2	150	Ross Tow Boat Co. (Mass.)	Boston, Mass.	28 T Wharf.
4	Tow.	4	150	Bowers Towing Co. (N. J.)	Newark, N. J.	178 Devon Street, Kearny, N. J.
5	Fer.	8	515	Irvington Piermont Ferry Corporation (N. Y.)	New York, N. Y.	51 East Forty-second Street.
6	Frt.	5	500	Lehigh Valley R. R. Co. (N. J.)	do.	143 Liberty Street.
7	Frt.	53	3,000	United States Shipping Board	do.	45 Broadway.
8	Frt.	25	1,800	Pittsburgh S. S. Co. (W. Va.)	Duluth, Minn.	Wolvin Building.
9	Frt.	38	2,800	Pocahontas S. S. Co. (Del.)	Wilmington, Del.	Du Pont Building.
10	Frt. †	34	1,500	New York & Porto Rico S. S. Co. (Me.)	New York, N. Y.	Foot Wall Street.
11	Fsh.	6	65	O. P. Andrews	Erle, Pa.	625 West Eighth Street.
12	Fsh.	3	16	Peter Swanson	Sault Ste. Marie, Mich.	Grand Marais, Mich.
13	Frt.	31	1,700	Cleveland-Cliffs S. S. Co. (Ohio)	Cleveland, Ohio	1460 Union Trust Building.
14	Tow.	4	80	Bridgeport Towing Line (Conn.)	Bridgeport, Conn.	6 Stratford Avenue
15	Elr.	9	300	International Elevating Co. (N. J.)	New York, N. Y.	2 Broadway.
16	Frt.	4	75	Merchants & Miners Transportation Co. (Md.)	Baltimore, Md.	112 South Gay Street.
17	Pas.	10	100	William F. Voetsch	Buffalo, N. Y.	Grand Island, N. Y.
18	Pas.	36	500	Coney Island (Ohio)	Cincinnati, Ohio	503 Strand Theater Building.
19	Pas.	50	1,200	do.	do.	do.
20	Pas.	8	300	Arnold Transit Co. (Mich.)	Sault Ste Marie, Mich.	Mackinac Island, Mich.
21	Pas.	12	250	W. W. Lanier, jr.	Newport News, Va.	Petersburg, Va.
22	Pas.	5	175	Pioneer Steam Boat Co. (N. J.)	Newark, N. J.	786 Broad Street.
23	Pas.	3	100	R. H. Field	Portland, Oreg.	North Portland, Oreg.
24	Frt.	2	126	Duluth Marine Supply Co. (Del.)	Duluth, Minn.	Alworth Building.
25	Tow.	2	35	Sewall Webster	Bath, Me.	173 State Street, Augusta, Me.
26	Pas.	19	300	California Transportation Co. (Calif.)	San Francisco, Calif.	Pier 3.
27	Frt.	3	95	T. J. Welsh & Co. (Minn.)	Duluth, Minn.	Warroad, Minn.
28	Frt.	27	1,250	A. H. Bull S. S. Co. (N. J.)	Baltimore, Md.	Pier 5 Pratt Street.
29	Pas.	5	250	Martinez-Benicia Ferry & Transportation Co. (Calif.)	San Francisco, Calif.	525 Market Street.
30	Tow.	19	750	Carnegie Steel Co. (N. J.)	Pittsburgh, Pa.	Carnegie Building.
31	Tow.	12	2,312	Standard Oil Co. of Louisiana (La.)	Baton Rouge, La.	Box 629.
32	Fer.	7	1,400	Hoboken Ferry Co. (N. J.)	New York, N. Y.	90 West Street.
33	Tow.	21	850	P. Dougherty Co. (Md.)	Baltimore, Md.	Hearst Tower Building.
34	Tow.	4	42	John J. McCarthy	New Orleans, La.	Morgan City, La.
35	Tow.	2	80	Cornell Steamboat Co. (N. Y.)	Albany, N. Y.	Kingston, N. Y.
36	Tow.	2	85	Fred A. Kahlke	Chicago, Ill.	Rock Island, Ill.
37	Pas.	40	1,050	Streckfus Steamers (Del.)	St. Louis, Mo.	International Life Building.
38	Tow.	12	1,200	New Orleans Coal & Bisso Towboat Co. (Del.)	New Orleans, La.	United Fruit Building.
39	Frt.	33	1,800	Interlake S. S. Co. (Ohio)	Cleveland, Ohio	Union Trust Building.
40	Tnk.	42	3,700	Standard Oil Co. of California (Del.)	San Francisco, Calif.	225 Bush Street.
41	Pld.	2	43	J. A. Munroe	Astoria, Oreg.	Mayger, Oreg.
42	Tow.	4	150	Mallory Steamship Co. (Me.)	New York, N. Y.	Pier 36, N. R.
43	Frt.	24	1,200	Petoskey Trans. Co. (Del.)	Chicago, Ill.	Petoskey, Mich.
44	Frt.	21	450	A. B. Johnson	San Francisco, Calif.	1 Drumm Street.
45	Tnk.	37	3,000	Atlantic Refining Co. (Pa.)	Philadelphia, Pa.	260 South Broad Street.
46	Tnk.	34	2,500	Standard Oil Co. of California (Del.)	San Francisco, Calif.	225 Bush Street.
47	Tow.	12	750	Cornell Steamboat Co. (N. Y.)	Albany, N. Y.	Kingston, N. Y.
48	Tow.	5	500	Ohio River Dredging Co. (Ky.)	Louisville, Ky.	Wurtland, Ky.
49	Tow.	5	275	Relchert Towing Line (N. Y.)	New York, N. Y.	Foot Dupont Street (B.).
50	Frt.	8	235	Wilson Line (Del.)	Wilmington, Del.	Foot East Fourth Street.
51	Tow.	8	300	Baton Rouge Coal and Towing Co. (La.)	Baton Rouge, La.	Foot Convention Street.
52	Tow.	18	750	Union Barge Line Corporation (Pa.)	Pittsburgh, Pa.	Wabash Building.
53	Pas.	22	600	California Navigation Co. (Calif.)	San Francisco, Calif.	Pier 3.
54	Fer.	2	16	Wilmoth Fitzgerald	Baton Rouge, La.	Clarksdale, Miss.
55	Tow.	6	325	Pacific Tow Boat Co. (Wash.)	Seattle, Wash.	3414 Iowa Avenue.
56	Frt.	21	1,800	Great Lakes Transit Corporation (N. Y.)	Buffalo, N. Y.	223 Erie Street.
57	Tnk.	32	3,500	Atlantic Refining Co. (Pa.)	Philadelphia, Pa.	260 South Broad Street.
58	Frt.	27	1,500	Morrow S. S. Co. (Ohio)	Cleveland, Ohio	Western Reserve Building.
59	Frt.	31	1,760	Wilson Transit Co. (Ohio)	do.	Rockefeller Building.
60	Tow.	15	328	Kentucky & Ohio Transportation Co. (Ky.)	Louisville, Ky.	Carrollton, Ky.
61	Frt.	18	1,600	Great Lakes Steamship Co. (Del.)	Oswego, N. Y.	Syracuse, N. Y.
62	Frt.	31	1,760	American Steamship Co. (N. Y.)	Buffalo, N. Y.	Marine Trust Building.
63	T.w.	8	276	Cornell Steamboat Co. (N. Y.)	Albany, N. Y.	Kingston, N. Y.
64	Fer.	3	15	George T. Montroy	Port Huron, Mich.	Alpena, Mich.

¹⁵ Formerly st. w. ^a H. S. Chamberlain.
^b Weber.
¹⁶ Formerly st. s. Charles Runyon.
^a Chauncey M. Depew.
¹⁷ Formerly st. s. ^b N. Y. Central Lighterage Co. No. 10.
^c New York Central No. 10.

¹⁸ Formerly ^a St. s. Sydney Cl
^b U. S. Navy st. s. Sydney O.
¹⁹ Formerly st. s. North Lake.
²⁰ Formerly st. s. ^a Chrostopher.
^b Thomas Britt.
²¹ Formerly st. s. Hugh Kennedy.

Steam Vessels

Line No.	Official No.	Signal letters	Rig	Name of vessel	Tonnage		Dimensions			When built	Where built
					Gross	Net	Length	Breadth	Depth		
1	226311		St. w.	J. H. HILLMAN	446	446	148.2	33.4	5.9	1927	Ambridge, Pa.
2	145300		St. w.	J. H. McCrady	160	113	113.0	25.4	4.3	1882	Pittsburgh, Pa.
3	77398		St. s.	J. H. Riehl	39	27	63.4	18.0	7.2	1900	Baltimore, Md.
4	202543		St. s.	J. H. SHEADLE	6,838	5,183	513.0	60.2	32.0	1905	Ecorse, Mich.
5	204624		St. s.	J. J. SULLIVAN	7,077	5,541	532.0	66.0	31.0	1907	Cleveland, Ohio
6	77307		St. w.	J. K. Davison	259	199	150.0	27.2	5.0	1898	Pittsburgh, Pa.
7	217562	LPTN	St. s.	J. L. LUCKENBACH	8,536	5,374	448.9	60.2	23.2	1919	Chester, Pa.
8	202875		St. s.	J. L. REISS	5,398	4,102	489.0	52.2	26.5	1906	Wyandotte, Mich.
9	76439		St. s.	J. L. Williams	51	25	67.4	16.4	9.2	1883	Buffalo, N. Y.
10	214311	LQFK	St. s.	J. M. DANZIGER	6,093	3,748	430.0	58.2	33.3	1910	Philadelphia, Pa.
11	210990		St. s.	J. M. DAVIS	4,375	3,475	350.0	48.1	30.9	1913	Ecorse, Mich.
12	77563		St. s.	J. N. Gilbert	42	28	74.0	18.0	7.0	1902	Scranton, Miss.
13	221492	MDBN	St. s.	J. N. PEW	9,074	6,473	48.5	66.0	36.8	1921	Chester, Pa.
14	223226		St. w.	J. N. PHARR	166	110	108.2	26.0	4.4	1923	Nashville, Tenn.
15	206222		St. s.	J. P. McAllister	133	69	90.0	22.0	10.7	1909	Newport News, Va.
16	207250		St. s.	J. P. MORGAN, Jr.	7,521	5,824	580.0	58.0	32.0	1910	Lorain, Ohio
17	202770		El. s.	J. R. SENSIBAR	7,179	4,638	537.8	56.2	27.0	1906	Ecorse, Mich.
18	77138		St. s.	J. R. SPRANKLE	44	23	58.7	16.0	7.5	1894	Cleveland, Ohio
19	206695		St. s.	J. R. ASHLEY	6,361	4,789	604.0	54.0	30.0	1909	Lorain, Ohio
20	217772		St. s.	J. S. Gagnon	52	36	56.5	16.5	7.5	1918	Green Bay, Wis.
21	217362		St. s.	J. T. Bossler	28	19	47.4	14.2	5.5	1916	Manitowoc, Wis.
22	200980		St. p.	J. T. Morse	780	410	199.0	31.0	12.1	1904	Boston, Mass.
23	81373		St. s.	J. T. REID	2,234	1,571	320.0	42.0	25.0	1892	Superior, Wis.
24	77263		St. s.	J. T. Selecman	18	11	51.3	12.6	5.6	1897	Solomons, Md.
25	200643		St. s.	J. T. Sherman	89	52	76.5	20.5	9.2	1903	Noank, Conn.
26	76207		St. s.	J. V. Taylor	40	20	60.8	15.6	8.6	1881	Buffalo, N. Y.
27	213824		St. w.	J. W. Callahan, Jr.	93	93	121.8	23.4	4.0	1915	Apalachicola, Fla.
28	76773		St. s.	J. W. French	154	105	114.0	18.5	9.2	1875	Damariscotta, Me.
29	76413		St. s.	J. W. Parmelee	30	15	60.6	16.9	7.1	1883	Saugatuck, Mich.
30	201360	KTJB	St. s.	J. W. TERRY	130	88	85.5	22.1	10.3	1904	Port Richmond, N. Y.
31	76111		St. s.	J. W. Thompson	17	8	47.0	13.0	6.0	1880	Baltimore, Md.
32	204993		St. s.	J. J. H. BROWN	5,069	3,787	432.0	52.0	28.0	1908	Lorain, Ohio
33	157298		St. s.	J. J. Alah Clark	130	65	90.0	19.0	10.0	1891	Newport News, Va.
34	221450	MOWN	St. s.	J. FLETCHER FARRELL	7,061	4,350	430.3	59.3	33.2	1921	Quincy, Mass.
35	217059	LNHD	St. s.	J. FLOYD MASSEY, Jr.	2,084	1,223	251.0	43.7	19.2	1918	Superior, Wis.
36	221883	MDJQ	St. s.	J. HAMPTON MOORE	292	199	123.3	28.4	11.4	1922	Chester, Pa.
37	76651		St. s.	J. Howard Lowndes	72	36	75.0	18.9	6.5	1886	South Norwalk, Conn.
38	223043	MFDK	St. s.	J. OSWALD BOYD	1,806	1,273	244.8	44.1	20.3	1913	Paisley, Scotland
39	203155		St. s.	J. PIERPONT MORGAN	7,161	5,530	580.0	58.0	27.4	1906	Chicago, Ill.
40	77400		St. s.	J. Rich Steers	164	111	97.1	24.0	10.3	1899	Jersey City, N. J.
41	150575		St. s.	J. Vincent O'Brien	111	55	84.5	19.0	9.6	1892	Philadelphia, Pa.
42	76827		St. w.	Jaento	235	182	145.0	32.0	3.5	1889	Sacramento, Calif.
43	217851	LQPR	St. s.	JACK	2,622	1,617	251.0	43.6	28.2	1919	Lorain, Ohio
44	210488		St. s.	JACK FRONT	244	166	96.5	30.0	12.3	1913	Camden, N. J.
45	216293	LKJN	St. s.	JACK LUCKENBACH	7,699	5,598	434.3	57.7	27.1	1918	Chester, Pa.
46	204230		St. s.	Jack McClunn	74	50	65.5	19.0	8.0	1907	New Baltimore, N. Y.
47	217597	LPWF	St. s.	JACONA	4,843	3,006	379.8	53.1	27.0	1919	Tacoma, Wash.
48	217502	LPQV	St. s.	JACOX	2,648	1,621	269.0	44.1	19.2	1919	Portland, Oreg.
49	219335	LVBV	St. s.	JADDEK	6,869	5,258	410.5	54.2	27.1	1919	Seattle, Wash.
50	220707	MBRC	St. s.	JALAPA	6,085	4,386	402.6	53.0	32.2	1920	Oakland, Calif.
51	225151		St. s.	JAMAICA	593	408	142.0	37.5	13.5	1925	New York, N. Y.
52	116867		St. s.	Jamaica Bay	53	37	70.0	17.0	8.0	1898	Baltimore, Md.
53	222330		St. s.	JAMES P.	33	22	59.9	17.1	5.5	1922	Erie, Pa.
54	77444		St. s.	JAMES BATTLE	198	123	116.0	26.2	13.0	1900	Wyandotte, Mich.
55	77101		St. s.	James Burns	25	17	52.8	18.0	5.6	1893	Buffalo, N. Y.
56	220802		St. s.	JAMES DAVIDSON	8,349	6,367	587.1	60.0	27.8	1920	Wyandotte, Mich.
57	217663	LQDR	St. s.	James Dougherty	263	141	121.6	28.4	12.0	1919	Sharptown, Md.
58	204988		St. s.	JAMES DUANE	326	222	123.2	27.4	14.0	1908	Newburgh, N. Y.
59	209913		St. s.	JAMES EGAN	136	81	92.0	17.8	9.8	1912	Buffalo, N. Y.
60	220116	LWQQ	St. s.	JAMES GRIFFITHS	3,545	2,179	324.0	46.2	25.0	1920	Mobile, Ala.
61	76067		St. s.	James Hay	35	22	56.2	15.4	7.3	1879	Buffalo, N. Y.

1 Formerly st. w. Twilight.
 2 Formerly st. s. William G. Mather.
 3 Formerly st. s. South Bend.
 4 Formerly st. s. W. K. Bizby.
 5 Formerly st. s. Boston.
 6 Formerly st. s. John Twohy, jr.
 7 Formerly st. s. Frank C. Ball.

8 Formerly { a st. s. J. R. Sprankle.
 b Canadian st. s. J. R. Sprankle.
 c st. s. H. T. Dixon.

9 Formerly st. s. { a Washburn.
 b James B. Neilson.
 10 Formerly st. s. { a J. W. French.
 b Stephen W. McKeever.
 11 Formerly st. s. T. J. Scully.
 12 Formerly st. s. { a Dorothy
 b New York Central No. 3.
 13 Formerly st. s. Lake Arline.
 14 Formerly British st. s. J. Oswald Boyd
 15 Formerly st. s. John Fleming.

Line No.	Service	Crew	Horsepower	Name of owner	Home port	Address of owner
1	Tow.	18	750	Hillman Transportation Co. (Pa.)	Pittsburgh, Pa.	First National Bank Building.
2	Tow.	12	60	McCrary-Rodgers Co. (Pa.)	do.	Braddock, Pa.
3	Tow.	8	125	R. O. Huffman Construction Co. (Ohio)	Cleveland, Ohio	Terminal Tower.
4	Frt.	31	1,700	Cleveland Cliffs Steamship Co. (Ohio)	do.	1400 Union Trust Building.
5	Frt.	31	1,700	Pioneer Steamship Co. (Ohio)	do.	Rockefeller Building.
6	Drg.	14	350	J. K. Davison & Bro.	Pittsburgh, Pa.	42d and Davison Streets.
7	Frt. †	50	5,000	Luckenbach Steamship Co. (Del.)	New York, N. Y.	44 Whitehall Street.
8	Frt.	29	1,650	Reiss Steamship Co. (Del.)	Wilmington, Del.	7 West Tenth Street.
9	Tow.	8	84	Dolomite (Ohio)	Duluth, Minn.	Board of Trade Building.
10	Tnkt	39	2,800	Pan American Petroleum and Transport Co. (Del.)	Los Angeles, Calif.	714 West Tenth Street.
11	Frt.	20	2,000	Great Lakes Transit Corporation (N. Y.)	Buffalo, N. Y.	223 Erie Street.
12	Frt.	2	250	Texas Co. (Del.)	Wilmington, Del.	7 West Tenth Street.
13	Tnkt †	37	3,000	Sun Oil Co. (N. J.)	Philadelphia, Pa.	1608 Walnut Street.
14	Tow.	6	300	Joseph Obotin	New Orleans, La.	Berwick, La.
15	Tow.	6	250	James P. McAllister Corporation (Del.)	New York, N. Y.	17 State Street.
16	Frt.	25	1,880	Pittsburgh Steamship Co. (W. Va.)	Duluth, Minn.	Wolvin Building.
17	Frt.	35	1,700	Sensibar Transportation Co. (Del.)	Chicago, Ill.	33 North La Salle Street.
18	Tow.	9	90	L. A. Wells Construction Co. (Ohio)	Cleveland, Ohio.	20 Euclid Arcade.
19	Frt.	31	1,800	Kinney S. S. Co. (Ohio)	do.	Rockefeller Building.
20	Fsh.	5	110	J. S. Gagnon	Milwaukee, Wis.	Racine, Wis.
21	Fsh.	5	35	John T. Bossler	do.	Port Washington, Wis.
22	Pas.	27	600	Eastern Steamship Lines (Me.)	Portsmouth, N. H.	India Wharf, Boston, Mass.
23	Frt.	22	1,000	Spokane S. S. Co. (Mich.)	Detroit, Mich.	Foot Iron Street.
24	Tow.	5	84	Columbia Sand & Gravel Co. (Va.)	Washington, D. C.	3036 K Street NW.
25	Pas.	3	250	New Bedford Tow Boat Corporation (Mass.)	New Bedford, Mass.	Fish Island, Mass.
26	Tow.	4	150	Royal Transit Co. (Ill.)	Chicago, Ill.	3411 South Oakley Avenue.
27	Pas.	20	100	Mrs. Mary Francis Russell	Apalachicola, Fla.	Bainbridge, Ga.
28	Fsh.	30	350	John A. Hayes	New London, Conn.	487 Williams Street.
29	Tow.	8	180	Charles V. Fix	Buffalo, N. Y.	1826 Niagara Street.
30	Frt.	6	250	Gulf & Interstate Ry. Co.	Galveston, Tex.	604 Sante Fe Building.
31	Tow.	4	75	Arundel Corporation (Md.)	Baltimore, Md.	Pier 2, Pratt Street.
32	Frt.	28	1,500	Brown Steamship Co. (N. Y.)	Buffalo, N. Y.	Chamber Commerce.
33	Tow.	9	218	Norfolk Lighterage Co. (Va.)	Norfolk, Va.	Foot Commerce Street.
34	Tnkt †	26	2,000	Sinclair Navigation Co. (Del.)	New York, N. Y.	45 Nassau Street.
35	Frt.	27	1,200	Steel Products Transportation Co. (Wis.)	Duluth, Minn.	Superior, Wis.
36	Frb.	18	750	City of Philadelphia	Philadelphia, Pa.	City Hall.
37	Oys.	6	50	Long Island Oyster Farms (N. Y.)	New York, N. Y.	Northport, N. Y.
38	Tnkt †	19	1,250	Gotham Marine Corporation (N. Y.)	do.	15 Moore Street.
39	Frt.	25	1,800	Pittsburgh Steamship Co. (W. Va.)	Duluth, Minn.	Wolvin Building.
40	Tow.	13	700	J. Rich Steers (N. Y.)	New York, N. Y.	17 Battery Place.
41	Tow.	10	350	Steautug P. H. Wise (N. Y.)	do.	233 Broadway.
42	Frt.	30	160	Sacramento Transportation Co. (Calif.)	San Francisco, Calif.	Pier 9.
43	Frt.	32	1,300	Jack Steamship Corporation (Del.)	Duluth, Minn.	McDougall Terminal.
44	Tow.	5	500	Simmons-Lee Corporation (N. Y.)	New York, N. Y.	44 Whitehall Street.
45	Frt. †	39	3,000	Luckenbach Steamship Co. (Del.)	do.	120 Wall Street.
46	Tow.	4	87	Dalley's Towing Line (N. J.)	do.	One hundred and thirty-fifth Street and Park Avenue.
47	Frt.	43	2,500	United States Shipping Board	Tacoma, Wash.	
48	Frt.	28	1,400	Charles Nelson Co. (Calif.)	San Francisco, Calif.	230 California Street.
49	Frt.	46	2,800	United States Shipping Board	Seattle, Wash.	841 Railroad Avenue South.
50	Frt. †	44	2,800	do.	San Francisco, Calif.	369 Pine Street.
51	Frt.	7	900	City of New York	New York, N. Y.	Municipal Building.
52	Tow.	5	250	James J. Kehoe (N. Y.)	do.	Avenue U and East Fifty-seventh Street (B).
53	Pas.	3	65	Michael Maher	Erie, Pa.	241 West Front Street.
54	Frb.	12	1,160	City of Detroit (Mich.)	Detroit, Mich.	Wayne and Marquette Streets.
55	Fsh.	3	32	John J. Kelleher	Buffalo, N. Y.	98 Sixteenth Street.
56	Frt.	30	2,300	Globe Steamship Co. (Minn.)	Duluth, Minn.	800 Alworth Building.
57	Tow.	16	750	Erie Basin Towing & Hoisting Co. (N. Y.)	New York, N. Y.	25 Broadway.
58	Frb.	12	900	City of New York	New York, N. Y.	Municipal Building.
59	Frt.	5	150	Julietta Egan	Albany, N. Y.	Kingston, N. Y.
60	Frt.	31	1,600	Coastwise Steamship & Barge Co. (Wash.)	Seattle, Wash.	502 Burke Building.
61	Tow.	5	186	Hiram A. Cooley	Chicago, Ill.	3411 South Oakley Avenue.

¹⁶ Formerly st. s. P. H. Ice.

¹⁷ Formerly st. s. Lake Fresco.

¹⁸ Formerly Willard U. Taylor.

¹⁹ Formerly Charles M. Warner.

²⁰ Formerly st. s. Radnor.

²¹ Formerly st. s. Wm. H. Kesler.

²² Formerly st. s. Carroll.

²³ Formerly st. s. Joseph J. O'Brien.

²⁴ Formerly st. s. Scandinavia.

²⁵ Formerly st. s. Hubert J. Dolan.

²⁶ Formerly st. s. J. B. Austin, Jr.

²⁷ Formerly st. s. City of Lordsburg.

²⁸ Sold to Wm. Paasch, Erie, Pa., but not yet redocumented.

Steam Vessels

Line No.	Official No.	Signal letters	Rig	Name of vessel	Tonnage		Dimensions			When built	Where built
					Gross	Net	Length	Breadth	Depth		
							Feet	Feet	Feet		
1	208056		St. s.	JAMES LAUGHLIN..... [†] ⊕	6,980	5,492	530.0	56.2	32.0	1906	Ecorse, Mich.....
2	222555		St. s.	JAMES MACNAUGHTON..... [†] ⊕	8,299	6,608	587.5	60.0	27.9	1922	River Rouge, Mich...
3	214816	LGSP	St. s.	JAMES MCGEE..... [†] ⊕	9,551	5,920	499.1	68.2	28.0	1917	Sparrows Point, Md..
4	77205		St. w.	James Muren..... [†] ⊕	602	371	186.0	34.0	5.2	1895	Pittsburgh, Pa.....
5	218832	LSQF	St. s.	JAMES RIVER..... [†] ⊕	2,609	1,610	251.0	43.6	26.2	1919	Duluth, Minn.....
6	227247		St. w.	James Sutherland..... [†] ⊕	111	111	97.7	24.0	3.5	1926	Point Pleasant, W. Va.
7	76954		St. s.	James Van Aist.....	19	9	43.7	13.2	6.0	1891	Brooklyn, N. Y.....
8	75892		St. s.	James Watt.....	74	37	80.0	18.5	8.5	1873	Chester, Pa.....
9	77236		St. s.	JAMES WATT..... [†] ⊕	3,807	3,105	405.0	48.0	23.5	1896	Cleveland, Ohio.....
10	210912		St. s.	JAMES A. FARRELL..... [†] ⊕	7,705	5,987	580.0	58.0	32.0	1913	Lorain, Ohio.....
11	228601		St. s.	JAS. B. CORB.....	76	25	88.8	16.0	8.0	1905	New Orleans, La.....
12	229145		St. w.	Jas. B. Ostrander.....	311	311	135.4	27.3	4.3	1929	Paducah, Ky.....
13	201821		St. s.	JAMES C. WALLACE..... [†] ⊕	6,684	5,403	532.0	56.0	31.0	1905	Lorain, Ohio.....
14	201961		St. s.	JAMES E. DAVIDSON.....	6,206	4,943	504.0	54.2	31.0	1905	Ecorse, Mich.....
15	207283		St. s.	JAMES E. FERRIS..... [†] ⊕	5,494	4,163	444.0	56.2	31.0	1910	do.....
16	96147		St. s.	James E. Howlett.....	38	19	54.0	16.1	6.8	1892	Philadelphia, Pa.....
17	111151		St. s.	James E. Lee.....	40	25	58.2	14.4	7.9	1897	Portsmouth, Va.....
18	222290		St. s.	James E. Sanford.....	72	49	91.5	17.6	5.6	1890	Saugatuck, Mich.....
19	204508		St. s.	JAS. G. CONWAY..... [†] ⊕	63	43	67.8	18.7	8.0	1907	New Baltimore, N. Y.
20	209800		St. s.	JAMES H. CASSIDY.....	85	38	82.8	22.2	8.8	1912	Cleveland, Ohio.....
21	77411		St. s.	James H. Clark.....	45	31	60.8	17.3	7.4	1900	Buffalo, N. Y.....
22	93094		St. s.	James H. Davis.....	34	17	60.0	15.3	6.0	1900	Turkey Island, Va.....
23	76687		St. s.	James H. Hogan.....	32	17	62.4	14.8	5.6	1886	Jersey City, N. J.....
24	76581		St. s.	James H. Prentice..... [†] ⊕	535	398	167.0	32.0	12.2	1885	Trenton, Mich.....
25	77589		St. s.	JAMES H. REED..... [†] ⊕	5,206	3,841	448.0	62.2	29.0	1903	Wyandotte, Mich.....
26	77261		St. s.	James H. Scott.....	20	13	42.0	14.0	5.7	1897	Albany, N. Y.....
27	77409		St. s.	JAMES J. HILL..... [†] ⊕	5,255	4,058	478.0	52.0	24.9	1900	Lorain, Ohio.....
28	120884		St. s.	James J. McGuirl..... [†] ⊕	85	42	79.3	20.0	9.6	1892	Brooklyn, N. Y.....
29	202937	LHWC	St. s.	James J. McNally..... [†] ⊕	101	69	87.2	20.0	9.0	1905	Baltimore, Md.....
30	209718		St. s.	Jas. K. Averill.....	23	19	50.0	14.0	4.6	1912	Champlain, N. Y.....
31	206206		St. w.	James L. Hale.....	60	38	75.0	16.0	3.0	1909	Jeffersonville, Ind.
32	202057		St. s.	James M. Gifford.....	168	106	128.0	19.2	10.0	1905	Greenport, N. Y.....
33	202890		St. s.	James N. Knipe.....	114	78	69.1	22.8	9.6	1906	Camden, N. J.....
34	77213		St. s.	James O. Carter.....	26	17	58.6	13.6	6.4	1896	Solomons, Md.....
35	92757		St. s.	James P. McGuirl..... [†] ⊕	93	63	84.4	22.0	8.7	1896	Tomkins Cove, N. Y.
36	116443		St. s.	James P. McGuirl.....	56	31	70.2	17.0	7.6	1891	Baltimore, Md.....
37	96415		St. w.	James P. Pearson.....	49	49	83.0	10.0	3.1	1898	Moline, Ill.....
38	201811		St. s.	JAMES P. WALSH..... [†] ⊕	5,326	3,925	488.6	62.0	31.0	1905	Toledo, Ohio.....
39	203853		St. s.	JAMES R. SINCLAIR.....	71	36	73.6	18.5	10.2	1907	Chicago, Ill.....
40	214870		St. s.	James T. Carroll.....	82	56	81.5	19.0	9.1	1916	Chelsea, Mass.....
41	77216		St. s.	Jas. T. Martin.....	47	32	56.0	15.0	8.0	1890	Port Huron, Mich.....
42	212781		St. s.	James W. Follette.....	129	186	89.8	17.8	9.6	1914	Tonawanda, N. Y.....
43	229905		St. w.	JAMES W. GOOD..... [†] ⊕	530	341	158.1	42.0	6.1	1930	Dubuque, Iowa.....
44	204223		St. s.	James W. Johnson.....	111	66	110.2	22.0	7.0	1907	Milford, Del.....
45	77242		St. w.	JAMES Y. LOCKWOOD.....	390	300	165.4	33.0	4.5	1890	McKees Rocks, Pa.....
46	216513	LMBJ	St. s.	JAMES ELLWOOD JONES..... [†] ⊕	3,372	1,929	318.5	49.5	24.2	1918	Camden, N. J.....
47	120590		St. p.	Jamestown.....	484	345	141.5	29.5	11.6	1884	Newburgh, N. Y.....
48	204817		St. s.	JAMESTOWN.....	1,538	1,045	206.0	44.0	17.4	1907	Port Richmond, N. Y.
49	220794	MBTS	St. s.	JANELEW..... [†] ⊕	0,085	4,391	402.6	53.0	32.2	1920	Oakland, Calif.....
50	216223	LKPM	St. s.	JANE CHRISTENSON..... [†] ⊕	5,667	3,553	409.5	54.2	27.6	1918	Seattle, Wash.....
51	221277	MCSW	St. s.	JANE Nettleton..... [†] ⊕	1,545	879	224.6	44.0	17.4	1917	Wilmington, Calif.....
52	220831	MBWJ	St. s.	JAPAN ARROW..... [†] ⊕	8,327	5,176	468.3	62.7	32.0	1920	Quincy, Mass.....
53	77114		St. s.	Jared Darlington.....	57	28	65.6	17.3	7.6	1893	Bordentown, N. J.....
54	221272	MCST	St. s.	JAVA ARROW..... [†] ⊕	8,327	5,176	468.3	62.7	32.0	1921	Quincy, Mass.....
55	77362		St. s.	JAY A. PEARSON..... [†] ⊕	1,290	985	220.0	40.0	14.0	1899	West Bay City, Mich.
56	12958		St. s.	Jay O. Morse.....	98	49	79.4	18.2	9.8	1867	Buffalo, N. Y.....
57	204429		St. s.	JAY O. MORSE..... [†] ⊕	6,649	5,087	532.0	58.0	31.0	1907	Cleveland, Ohio.....
58	216667	LMHG	St. s.	JEAN..... [†] ⊕	4,902	3,028	376.4	52.3	27.0	1918	Sparrows Point, Md.
59	230936		St. s.	JEAN R.....	47	26	51.3	13.1	6.6	1930	Sturgeon Bay, Wis.....
60	217117	LNKH	St. s.	JEAN WEEMS..... [†] ⊕	2,349	1,448	251.0	43.6	22.2	1918	Cleveland, Ohio.....
61	212829		St. w.	Jeanne Barrett.....	79	79	112.7	26.0	2.9	1914	Paducah, Ky.....
62	215542	LHSP	St. s.	JEANNETTE SKINNER..... [†] ⊕	5,715	4,384	409.6	54.1	27.1	1917	Seattle, Wash.....
63	77356	KPCM	St. s.	JEFFERSON..... [†] ⊕	3,723	2,392	351.8	42.0	17.0	1899	Chester, Pa.....
64	220769	MBST	St. s.	JEFFERSON MYERS..... [†] ⊕	7,582	4,826	440.0	56.0	35.2	1920	San Francisco, Calif.....

¹ Formerly st. s. Lake Flambeau.
² Formerly U. S. Eng. Corps Tonty, s Ontario.
³ Formerly st. s. F. R. Hazard.
⁴ Formerly st. s. Harry A. Berwind, E. S. Booth.
⁵ Formerly st. s. Roy.
⁶ Formerly U. S. Army st. s. Hancock.
⁷ Formerly st. s. N. R. Handerson.

⁸ Formerly st. s. Malvern Hill.
⁹ Formerly st. s. Fortune.
¹⁰ Formerly st. s. Prudence.
¹¹ Formerly st. s. Marion.
¹² Formerly st. s. Stella.
¹³ Formerly st. s. Wm. Reinhardt.
¹⁴ Formerly st. s. Apex.
¹⁵ Formerly st. s. Socony 23.

Line No.	Service	Crew	Horsepower	Name of owner	Home port	Address of owner
1	Frt.	20	1,900	Interstate Steamship Co. (W. Va.)	Duluth, Minn.	Alworth Building.
2	Frt.	33	1,900	Wilson Transit Co. (Ohio)	Cleveland, Ohio	Rockefeller Building.
3	Tnk.	41	3,300	Standard Shipping Co. (Del.)	Wilmington, Del.	c/o Corporation Trust Co. of America.
4	Tow.	6	750	Standard Oil Co. of Louisiana (La.)	Baton Rouge, La.	Box 629.
5	Frt.	21	1,300	Philadelphia & Norfolk Steamship Co. (Del.)	Wilmington, Del.	Tenth and Market Streets.
6	Tow.	9	300	West Virginia Sand & Gravel Co. (W. Va.)	Pittsburgh, Pa.	813 Kanawha Street, Charleston, W. Va.
7	Tow.	3	30	Gowanus Towing Co. (N. Y.)	New York, N. Y.	Foot Smith Street.
8	Tow.	4	370	William H. Westervelt	do.	Pier 43, N. R.
9	Frt.	25	2,000	Jenkins S. S. Co. (Ohio)	Cleveland, Ohio	Terminal Tower Building.
10	Frt.	21	1,880	Pittsburgh Steamship Co. (W. Va.)	Duluth, Minn.	Wolvin Building.
11	Tow.	6	194	Mac Lipscomb & Sons	Mobile, Ala.	1112 Palmetto Street.
12	Tow.	8	470	Jas. B. Ostrander	Louisville, Ky.	2311 Emerson Avenue.
13	Frt.	32	2,000	Interlake Steamship Co. (Ohio)	Cleveland, Ohio	Union Trust Building.
14	Frt.	25	2,000	Inter Ocean Steamship Co. (Minn.)	Duluth, Minn.	800 Alworth Building.
15	Frt.	20	1,600	Pioneer S. S. Co. (Ohio)	Cleveland, Ohio	1518 Rockefeller Building.
16	Tow.	5	100	M. P. Howlett (Del.)	Philadelphia, Pa.	902 South Swanson Street.
17	Tow.	4	80	Thomas H. Stone	Newport News, Va.	West Point, Va.
18	Pas.	5	150	Charlevoix-St. James Transit Co. (Mich.)	Grand Haven, Mich.	Charlevoix, Mich.
19	Tow.	5	100	Stanwood Towing Co. (N. J.)	New York, N. Y.	17 Battery Place.
20	Tow.	8	300	Great Lakes Dredge & Dock Co. (N. J.)	Duluth, Minn.	First and American National Bank.
21	Tow.	5	150	A. C. Tuxbury Lumber Co. (S. C.)	Charleston, S. C.	
22	Tow.	3	100	United Marine Contracting Corporation (N. Y.)	New York, N. Y.	15 Whitehall Street.
23	Tow.	3	84	New Haven Towing Co. (Conn.)	New Haven, Conn.	Bella Dock.
24	Frt.	12	480	Ralph W. Jex	Toledo, Ohio	1735 Summit Place.
25	Frt.	33	1,400	Interlake S. S. Co. (Ohio)	Cleveland, Ohio	Union Trust Building.
26	Tow.	2	77	Cornell Steamboat Co. (N. Y.)	Albany, N. Y.	Kingston, N. Y.
27	Frt.	25	1,300	Pittsburgh Steamship Co. (W. Va.)	Duluth, Minn.	Wolvin Building.
28	Tow.	5	300	Shamrock Towing Co. (Del.)	New York, N. Y.	Pier 93, North River.
29	Tow.	8	250	James J. McNally	Philadelphia, Pa.	Bullitt Building.
30	Tow.	4	125	State of New York	Albany, N. Y.	State Office Building.
31	Frt.	9	75	Demopolis Lumber Co.	Mobile, Ala.	Demopolis, Ala.
32	Fsh.	25	250	Lewis Fertilizer Co. (Del.)	Wilmington, Del.	Lewis, Del.
33	Tow.	7	325	American Dredging Co. (Pa.)	Philadelphia, Pa.	308 Chestnut Street.
34	Tow.	4	125	Albert H. Rees	do.	Trenton, N. J.
35	Tow.	5	400	Providence Steamboat Co. (R. I.)	Providence, R. I.	Foot Cray Street.
36	Tow.	5	75	Shamrock Towing Co. (Del.)	New York, N. Y.	Pier 93, North River.
37	Tow.	4	140	Missouri Gravel Co. (Mo.)	St. Louis, Mo.	La Grange, Mo.
38	Frt.	25	2,000	Pioneer Steamship Co. (Ohio)	Cleveland, Ohio	1508 Rockefeller Building.
39	Tow.	7	400	Union Towing & Wrecking Co. (W. Va.)	Duluth, Minn.	N. P. Dock.
40	Tow.	5	300	Carroll Towing Co. (N. Y.)	New York, N. Y.	Pier 5, Bush Docks (B.).
41	Tow.	3	240	Central Dredging Co. (Ohio)	Cleveland, Ohio	Union Trust Building.
42	Frt.	9	125	Ross Coyne	New York, N. Y.	11 Moore Street.
43	Tow.	22	1,000	Inland Waterways Corporation (U. S.)	do.	Dubuque, Iowa.
44	Frt.	6	225	William H. McAllister	do.	17 State Street.
45	Tow.	13	1,650	Missouri Pacific R. R. Co. (Mo.)	St. Louis, Mo.	Railway Exchange Building.
46	Frt.	34	1,800	Pocahontas S. S. Co. (Del.)	Wilmington, Del.	7 West Tenth Street.
47	Fer.	6	900	Jamestown & Newport Ferry Co. (R. I.)	Newport, R. I.	Jamestown, R. I.
48	Fer.	6	1,200	Erie R. R. Co. (N. Y.)	New York, N. Y.	50 Church Street.
49	Frt.	44	2,800	United States Shipping Board	San Francisco, Calif.	369 Pine Street.
50	Frt.	35	3,000	Christenson Steamship Co. (Calif.)	do.	310 Sansome Street.
51	Frt.	24	1,000	Andrew F. Mahony Co. (Calif.)	do.	1 Drumm Street.
52	Tnk.	42	3,200	Standard Transportation Co. (Del.)	New York, N. Y.	26 Broadway.
53	Tow.	4	350	Charles E. Davis, Jr.	Philadelphia, Pa.	402 Bourse Building.
54	Tnk.	42	3,200	Standard Transportation Co. (Del.)	New York, N. Y.	26 Broadway.
55	Frt.	25	800	F. D. Gleason Coal Co. (Mich.)	Detroit, Mich.	Book Tower.
56	Tow.	8	350	Ford Motor Co. (Del.)	do.	Dearborn, Mich.
57	Frt.	32	1,760	Interlake Steamship Co. (Ohio)	Cleveland, Ohio	Union Trust Building.
58	Frt.	32	3,000	A. H. Bull S. S. Co. (N. J.)	New York, N. Y.	115 Broad Street.
59	Fsh.	4	75	Otto P. Rodal	Grand Haven, Mich.	Frankfort, Mich.
60	Frt.	36	1,200	A. H. Bull S. S. Co. (N. J.)	Baltimore, Md.	Pier 5, Pratt Street.
61	Tow.	12	530	Barrett Line (Ohio)	Cincinnati, Ohio	Chamber of Commerce Building.
62	Frt.	38	2,500	United States Shipping Board	Seattle, Wash.	841 Railroad Avenue South.
63	Pas.	44	3,450	Eastern Steamship Lines (Me.)	New York, N. Y.	Pier 19, North River.
64	Frt.	34	3,000	Pacific-Atlantic S. S. Co. (Del.)	Portland, Oreg.	Porter Building.

^a Formerly st. s. William Numsen
^b J. W. Johnson.
^c Formerly st. s. Absecon.
^d Formerly st. p. Fishkill on Hudson.
^e Huguenot.
^f Formerly st. s. Westboro.
^g French st. s. Utique
^h Formerly Thomas Crowley.

ⁱ Formerly st. s. Jesse Spalding.
^j Mooremack.
^k Vindal.
^l Cordova.
^m Formerly st. s. Cape Lookout.
ⁿ Kosciuszko.
^o Formerly st. s. Lake Fluvanna.
^p Formerly st. w. White Spot.
^q Formerly st. s. Hannawa.

Steam Vessels

Line No.	Official No.	Signal letters	Rig	Name of vessel	Tonnage		Dimensions			When built	Where built
					Gross	Net	Length	Breadth	Depth		
					Feet						
1	230347		St. s.	JEKA	68	46	61.0	14.7	7.3	1930	Sturgeon Bay, Wis.
2	121025		St. s.	Jekyl Island	64	42	84.0	16.0	6.0	1896	Peekskill, N. Y.
3	76042		St. s.	JENNIE WILSON	77	38	78.5	18.0	8.9	1878	Camden, N. J.
4	187291		St. s.	Jere A. Downs	226	153	105.7	30.3	9.6	1891	Wilmington, Del.
5	230406		St. s.	JERRY MCCARTHY	8	5	43.6	8.9	3.7	1912	Buffalo, N. Y.
6	209627		St. s.	JERSEY CENTRAL	217	148	97.6	26.4	11.9	1912	Newburgh, N. Y.
7	214009		St. s.	JERSEY CITY	186	126	92.0	24.0	11.8	1906	Sparrows Point, Md.
8	70909		St. w.	Jess Willard	39	38	75.0	18.0	4.0	1916	Lockport, La.
9	76599		St. s.	Jesse Tyson	27	13	57.8	15.0	6.2	1890	Baltimore, Md.
10	150583		St. s.	Jessie Clayton	56	28	72.0	18.0	6.2	1885	Norwalk, Conn.
11	127349		St. w.	Jewel	49	49	102.0	17.0	3.5	1899	Rondout, N. Y.
12	230375		St. w.	JOK COOK	163	163	112.0	26.0	3.5	1890	Nashville, Tenn.
13	186195		St. s.	Joe Curtis	68	68	89.0	32.0	3.0	1931	Jeffersonville, Ind.
14	203664		St. w.	Joe B. Chaffee	55	38	81.0	19.0	3.0	1906	Franklin, La.
15	203908		St. s.	JOE S. MORROW	4,760	3,470	420.0	52.0	28.0	1907	Lorain, Ohio
16	202560	KVCP	St. s.	Johan Poulsen	650	423	179.1	39.1	13.8	1905	Everett, Wash.
17	212093		St. s.	JOHANNA	14	9	36.0	11.3	4.0	1914	Ludington, Mich.
18	222606		St. s.	John, Jr.	44	30	58.4	14.5	6.5	1922	Manitowoc, Wis.
19	219406	LVDJ	St. s.	JOHN ADAMS	7,809	4,999	439.6	60.2	33.7	1919	Gloucester City, N. J.
20	141783		St. s.	JOHN ANDERSON	3,582	2,778	346.0	48.2	24.0	1902	Chicago, Ill.
21	202736		St. s.	John Arbuckle	207	114	95.0	25.3	12.6	1905	Noank, Conn.
22	215787		St. w.	John Barrett	102	96	112.0	26.3	3.5	1917	Levanna, Ohio
23	226007		St. s.	JOHN CADWALADER	1,478	805	219.2	43.6	14.8	1926	Wilmington, Del.
24	201031		St. s.	John Campbell	88	49	64.0	18.0	8.0	1904	Perth Amboy, N. J.
25	200249		St. s.	John Cashman	88	59	82.2	20.2	9.4	1903	South Portland, Me.
26	77408		St. s.	John Cudahy	122	79	85.5	21.2	10.3	1900	Ballard, Wash.
27	77430		St. s.	John Desmond	44	30	69.8	16.3	6.4	1900	Buffalo, N. Y.
28	216551		St. s.	JOHN DUFF	96	53	79.6	21.6	8.8	1918	Dolanco, N. J.
29	204973		St. s.	JOHN DUNN, Jr.	6,100	4,802	514.0	58.0	25.6	1906	Toledo, Ohio
30	77469		St. p.	JOHN ENOLIS	770	485	180.4	37.3	14.2	1901	Newburgh, N. Y.
31	219315		St. s.	John Fay	99	67	80.0	21.0	9.8	1919	Sharptown, Md.
32	217151	LNMS	St. s.	JOHN GEM	1,991	1,178	251.0	43.6	18.1	1918	Duluth, Minn.
33	77663		St. s.	John Glen	40	27	67.5	16.9	7.0	1902	Athens, N. Y.
34	161804		St. s.	John Hallock	87	59	81.2	24.3	7.3	1897	do.
35	219350		St. w.	John Heckmann	199	199	163.6	30.5	4.2	1919	Hermann, Mo.
36	230488		St. w.	John James	136	95	111.7	24.0	4.0	1931	Paducah, Ky.
37	220211	LWSJ	St. s.	JOHN JAY	8,292	6,164	439.6	60.2	33.7	1920	Gloucester City, N. J.
38	229098		St. s.	JOHN KENDALL	347	159	123.3	29.2	13.7	1929	Toledo, Ohio
39	5971		St. s.	John Luntz	23	15	50.5	13.6	5.9	1871	Philadelphia, Pa.
40	77571		St. s.	John McCracken	122	52	82.6	22.0	8.4	1902	Ballard, Wash.
41	206062		St. s.	John Miller	21	15	55.0	14.2	5.9	1909	Solomons, Md.
42	76673	LGSJ	St. s.	John Muller	1,618	1,312	243.3	37.0	19.4	1885	Cleveland, Ohio
43	76409		St. s.	John Navagh	19	9	46.6	13.4	6.3	1883	Buffalo, N. Y.
44	77373		St. s.	John Nichols	119	81	84.8	22.7	9.8	1899	Athens, N. Y.
45	10214		St. s.	JOHN OTIS	301	254	148.7	27.4	10.5	1864	Chicago, Ill.
46	77410		St. s.	John Perow	20	14	41.7	13.2	6.2	1900	Buffalo, N. Y.
47	136729		St. s.	JOHN RUGGE	99	67	78.6	20.7	10.2	1899	Port Richmond, N. Y.
48	202910		St. s.	JOHN SHERWIN	6,979	5,565	514.0	54.0	27.1	1906	West Bay City, Mich.
49	202494		St. s.	JOHN STANTON	6,129	4,668	504.0	64.0	30.0	1906	Lorain, Ohio
50	223552		St. s.	JOHN WANAMAKER	292	177	112.5	25.7	13.2	1924	Baltimore, Md.
51	202800		St. s.	JOHN WEAVER	1,769	1,203	216.2	45.2	18.9	1906	Philadelphia, Pa.
52	77176	KMGV	St. s.	John Wise	251	171	124.0	28.0	10.9	1895	Essex, Mass.
53	220946	MCGN	St. s.	JOHN WORTHINGTON	8,194	5,934	462.4	60.2	29.0	1920	Vancouver, Wash.
54	150665		St. s.	John A. Becker	35	17	53.0	16.2	6.9	1894	Long Island City, N. Y.
55	205220		St. s.	JOHN A. DONALDSON	4,315	3,110	380.0	50.0	28.0	1908	Lorain, Ohio
56	77542	KRVC	St. s.	JOHN A. HUGHES	148	100	90.0	20.5	10.8	1902	Camden, N. J.
57	222512		St. s.	JOHN A. KLING	5,412	4,003	433.3	56.2	28.4	1922	Manitowoc, Wis.
58	219128	LTKB	St. s.	JOHN A. MEECK	176	29	95.5	24.7	12.2	1919	do.
59	90200		St. s.	John A. Relchert	35	19	60.2	15.1	6.3	1863	Wilmington, Del.
60	225045		St. s.	JOHN A. TOPPING	8,345	6,553	601.6	62.0	27.8	1925	River Rouge, Mich.
61	75769		St. s.	John B. Astel	70	33	86.0	18.0	8.0	1875	Philadelphia, Pa.
62	145731		St. s.	JOHN B. CADDELL	48	32	65.0	16.6	8.8	1896	Athens, N. Y.

1 Formerly st. s. Feronia.
 2 Formerly st. y. Dayton.
 3 Formerly st. s. P. R. R. No. 5.
 4 Formerly st. s. (a) Pilot.
 (b) Julia Safford.
 5 Formerly st. w. City of Golconda.
 (a) st. p. Emily.
 (b) st. p. Dixie Bee Line.
 (c) st. w. Ohio, No. 2.
 7 Formerly st. w. J. B. Chaffee.

8 Formerly st. s. Luzon.
 9 Formerly st. s. (a) Charles Mann.
 (b) U. S. S. Charles Mann.
 10 Formerly st. s. Chester.
 11 Formerly st. s. Lake Orange.
 12 Formerly st. s. Valvoline.
 13 Formerly st. s. Columbia.
 14 Formerly st. s. J. H. Devereux.
 15 Formerly st. s. G. J. Truesdell.

Line No.	Service	Crew	Horse-power	Name of owner	Home port	Address of owner
1	Fsh.	6	125	John A. Jeka	Milwaukee, Wis.	Foot Davidson Street.
2	Pas.	6	75	Jekyl Island Club (Ga.)	Brunswick, Ga.	Jekyl Island, Ga.
3	Plt.	7	250	Associated Branch Pilots (La.)	New Orleans, La.	Maison Blanche Building.
4	Frt.	5	300	Eastern Steamship Lines (Mo.)	New York, N. Y.	Pier 25, N. R.
5	Frt.	1	30	Jerry McCarthy & Son	Buffalo, N. Y.	187 Ohio Street.
6	Tow.	7	850	Central R. R. Co. of New Jersey, (N. J.)	New York, N. Y.	143 Liberty Street.
7	Tow.	5	600	Pennsylvania R. R. Co. (Pa.)	do.	Jersey City, N. J.
8	Tow.	10	80	Three Rivers Hardwood Lumber Co. (La.)	Baton Rouge, La.	Jonesville, La.
9	Tow.	4	100	Miriam J. Mullen	Baltimore, Md.	2903 Baltimore Street.
10	Tow.	5	100	John E. Matton & Son (N. Y.)	Albany, N. Y.	Third Street, Waterford, N. Y.
11	Pas.	11	150	Gulf Coast Steamship Co. (Ala.)	Tampa, Fla.	305 Water Street.
12	Pas.	14	90	Robert P. Wineman	Baton Rouge, La.	Greenville, Miss.
13	Tow.	13	180	Pfaff and Smith Builders-Supply Co. (W. Va.)	Pittsburgh, Pa.	Charleston, W. Va.
14	Pas.	8	200	Valley Line Steamers Incorporated (Tenn.)	Memphis, Tenn.	Rox 711.
15	Frt.	2	60	Henry A. Broussard	Lake Charles, La.	Abbeville, La.
16	Frt.	20	1,500	Masaba Steamship Co. (Minn.)	Duluth, Minn.	Sellwood Building.
17	Frt.	19	500	Loop Lumber Co. (Calif.)	San Francisco, Calif.	Central Basin.
18	Fsh.	4	10	Martin O'Beck	Grand Haven, Mich.	312 South Fourth Street.
19	Fsh.	4	90	John Benson	Milwaukee, Wis.	Racine, Wis.
20	Frt.	48	3,260	United States Shipping Board	Philadelphia, Pa.	Bourse Building.
21	Frt.	24	1,250	Morrow Steamship Co. (Ohio)	Cleveland, Ohio	Western Reserve Building.
22	Tow.	7	700	Jay Street Terminal	New York, N. Y.	71 Water Street.
23	Tow.	16	185	Barrett Line (Ohio)	Cincinnati, Ohio	Chamber of Commerce Building.
24	Pas.	40	2,000	Baltimore & Philadelphia Steamboat Co. (Md.)	Baltimore, Md.	Pier 1, Light Street.
25	Frt.	3	130	Daniel McCarren, jr.	New York, N. Y.	59 Pearl Street.
26	Tow.	6	400	Bay State Dredging & Contracting Co. (Mass.)	Boston, Mass.	62 Conder Street.
27	Tow.	9	450	Hubble Towing Co. (Wash.)	Seattle, Wash.	Hoquiam, Wash.
28	Fsh.	10	70	Timothy J. Desmond	Buffalo, N. Y.	Dunkirk, N. Y.
29	Tow.	3	400	New Bedford Towboat Corporation (Mass.)	New Bedford, Mass.	Fish Island.
30	Frt.	22	2,000	Great Lakes Steamship Co. (Del.)	Oswego, N. Y.	Syracuse, N. Y.
31	Fer.	5	700	Carteret Ferry Corporation (N. J.)	New York, N. Y.	17 Battery Place.
32	Tow.	7	450	Erie Basin Towing & Hoisting Co. (N. Y.)	do.	25 Broadway.
33	Frt.	27	1,250	Bison Steamship Corporation (N. Y.)	Buffalo, N. Y.	Tonawanda, N. Y.
34	Frt.	2	80	Bridgeport Towing Line (Conn.)	Bridgeport, Conn.	8 Stratford Avenue.
35	Frt.	5	250	Karl Nelsen	New York, N. Y.	7104 Eighth Avenue (B).
36	Frt.	15	250	Missouri River Excursion Co. (Mo.)	St. Louis, Mo.	Hermann, Mo.
37	Tow.	7	211	Massman Construction Co. (Mo.)	Kansas City, Mo.	American Bank Building.
38	Frt.	45	3,200	American Tankers Corporation (Mass.)	New York, N. Y.	15 Moore Street.
39	Frb.	10	950	City of Detroit, Fire Commission	Detroit, Mich.	Wayne and Lared Streets.
40	Tow.	3	75	William T. Hubbard	Baltimore, Md.	1117 Riverside Avenue.
41	Pas.	7	150	Port of Portland Commission	Portland, Oreg.	Spalding Building.
42	Tow.	8	45	Merritt-Chapman & Scott Corporation (Del.)	Washington, D. C.	Baltimore, Md.
43	Frt.	23	600	Mullen Transit Co. (Mich.)	Detroit, Mich.	31 West Atwater Street.
44	Tow.	5	60	Duluth-Superior Dredging Co. (Minn.)	Duluth, Minn.	Foot Forty-fifth Avenue West.
45	Pas.	6	450	John E. Moore Co. (N. Y.)	New York, N. Y.	17 State Street.
46	Frt.	14	400	Mullen Coal Co. (Mich.)	Detroit, Mich.	Union Trust Building.
47	Tow.	2	40	Charles Fix	Buffalo, N. Y.	1826 Niagara Street.
48	Tow.	8	250	Fred B. Dalszell	New York, N. Y.	24 State Street.
49	Frt.	29	1,500	Interlake Steamship Co. (Ohio)	Cleveland, Ohio	Union Trust Building.
50	Frt.	31	1,600	Pioneer Steamship Co. (Ohio)	do.	1508 Rockefeller Building.
51	Tow.	9	1,000	City of Philadelphia	Philadelphia, Pa.	Chestnut Street Pier 4 South.
52	Frt.	42	5,000	do.	do.	do.
53	Frt.	5	425	Christina Arbuckle	New York, N. Y.	Old Slip and Water Street.
54	Tnk.	35	2,800	Standard Shipping Co. (Del.)	Wilmington, Del.	e/o Corporation Trust Co. of America.
55	Tow.	3	105	Matton Towing Corporation (N. Y.)	Albany, N. Y.	Box 365, Waterford, N. Y.
56	Frt.	26	1,300	Midland S. S. Co. (Ohio)	Cleveland, Ohio	Terminal Tower.
57	Tow.	11	500	Tug, John A. Hughes Co. (Del.)	Philadelphia, Pa.	115 Walnut Street.
58	Frt.	40	1,600	Rockport Steamship Co. (Del.)	Cleveland, Ohio	Rockefeller Building.
59	Tow.	6	450	Maseck Towing & Transportation Co. (N. J.)	New York, N. Y.	Pier 59, North River.
60	Tow.	4	100	Reichert Towing Line (N. Y.)	do.	Foot Dupont Street (B.).
61	Frt.	32	2,500	Columb's Steamship Co. (Ohio)	Cleveland, Ohio	Hanna Building.
62	Tow.	7	500	G. H. Breymann & Bros.	Toledo, Ohio	Chamber of Commerce Building.
63	Pas.	5	150	McCarren Towing Line (N. J.)	Newark, N. J.	719 Lake Street.

10 Formerly st. a. (a Edward T. Dalszell.
 (b Chas. R. Norman.
 11 Formerly st. a. Protector.
 12 Formerly st. a. (a Spaniel.
 (b Grove E. Warner.
 (c Lena Clinton.
 (d U. S. S. Clinton.
 13 Formerly st. a. (a Mary Lewis.
 (b Milburn.

14 Formerly st. a. (a John H. Starin.
 (b U. S. Q. M. C. Resolute.
 (c U. S. Q. M. C. Capt. Redly.
 15 Formerly st. a. (a T. A. Briggs.
 (b Stanley H. Miner.

Line No.	Official No.	Signal letters	Rig	Name of vessel	Tonnage		Dimensions			When built	Where built
					Gross	Net	Length	Breadth	Depth		
1	77463	KQTF	St. s.	John B. Collins	325	238	117.3	22.8	10.9	1901	Tottenville, N. Y.
2	207277		St. s.	JOHN B. COWLE	6,614	5,134	525.0	58.0	31.0	1910	Lorain, Ohio
3	215234	LIJW	St. s.	John C. Kirkpatrick	1,430	809	223.0	43.6	16.5	1917	Oakland, Calif.
4	209507		St. s.	John O. Stuart	163	111	89.4	25.5	11.6	1911	Port Richmond, N. Y.
5	202876		St. s.	JOHN O. WILLIAMS	6,657	5,140	525.0	55.0	31.0	1906	Superior, Wis.
6	221608	MDFB	St. s.	JOHN D. ARCHBOLD	14,054	8,790	554.9	75.3	43.0	1921	Newport News, Va.
7	76751		St. s.	John D. Schoonmaker	56	38	82.5	17.9	7.0	1888	Rondout, N. Y.
8	161861		St. w.	John D. Werner	55	46	101.0	19.7	3.8	1900	Harvey, La.
9	76740		St. s.	John E. Berwind	75	37	80.6	18.2	8.1	1888	Newburgh, N. Y.
10	219316		St. s.	John E. Dealy	99	67	80.0	21.0	9.8	1919	Sharptown, Md.
11	222858		St. s.	JOHN E. MEYER	205	139	102.8	24.1	13.9	1923	Mantowoc, Wis.
12	209413		St. s.	JOHN E. REYBURN	94	63	75.0	17.0	10.6	1911	Wilmington, Del.
13	200557	KSTR	St. s.	JOHN F. LEWIS	148	101	90.0	20.5	10.8	1904	Camden, N. J.
14	77543	LMJN	St. s.	John G. Chandler	110	56	91.0	20.2	11.4	1902	Bath, Me.
15	215018		St. s.	JOHN G. MUNSON	7,203	5,557	530.0	60.0	32.0	1917	Lorain, Ohio
16	25332		St. s.	John G. Olson	134	91	98.9	20.4	10.1	1900	Rockland, Me.
17	3925		St. s.	JOHN H. McLEAN	4,050	2,886	414.0	50.0	24.0	1902	West Bay City, Mich.
18	226815		St. w.	JOHN H. BOELL	63	68	80.0	24.0	2.6	1927	Jedburg, Mo.
19	210001		St. s.	JOHN H. SULLIVAN	527	358	158.5	38.5	14.3	1912	Newburgh, N. Y.
20	81089		St. s.	John H. Williams	30	20	57.7	13.2	5.8	1885	Glenwood, N. Y.
21	203995		St. s.	John I. Clark	50	44	62.0	15.5	6.5	1907	Solomons, Md.
22	206279		St. s.	JOHN J. BARLUM	6,419	4,924	504.0	54.0	30.0	1909	Lorain, Ohio
23	204563		St. s.	JOHN J. BOLAND	6,035	4,530	480.0	54.2	31.2	1907	Ecorse, Mich.
24	200463		St. s.	John J. Hague	46	31	71.1	16.8	7.0	1903	New Baltimore, N. Y.
25	216145		St. s.	John J. Lenahan	67	45	72.5	19.4	8.4	1918	Sandusky, Ohio
26	216827	LMRD	St. s.	JOHN J. O'HAGAN	1,998	1,179	251.0	43.6	18.1	1918	Duluth, Minn.
27	205241		St. s.	John J. Timmins	145	87	91.0	23.5	10.6	1908	Noank, Conn.
28	77419		St. s.	JOHN K. COWEN	160	100	105.0	21.5	10.3	1900	Baltimore, Md.
29	200332		St. s.	John L. Ingalls	98	67	93.3	21.3	9.4	1903	Scranton, Miss.
30	75930		St. s.	JOHN L. LAWRENCE	229	150	157.8	21.2	10.6	1877	New London, Conn.
31	203204		St. s.	JOHN M. McKERCHY	505	286	161.2	37.1	11.0	1905	Ecorse, Mich.
32	207930		St. s.	JOHN M. TRUBY	98	50	71.0	20.0	12.5	1910	Cleveland, Ohio
33	137059		St. w.	JOHN M. WARNER	88	88	109.8	26.0	3.5	1903	St. Louis, Mo.
34	201909		St. s.	John M. Worth	442	379	139.7	30.0	10.8	1905	Tottenville, N. Y.
35	208353		St. s.	John P. Dowd Engine 47	179	122	101.7	27.4	10.3	1909	East Boston, Mass.
36	207251		St. s.	JOHN P. REISS	6,432	4,063	504.0	54.0	30.0	1910	Lorain, Ohio
37	227287		St. c.	JOHN R. DRACKETT	115	115	127.0	42.0	5.5	1928	Morgan City, La.
38	202196		St. s.	JOHN R. EMERY	422	250	133.0	32.8	9.6	1905	Buffalo, N. Y.
39	211698	LDVG	St. s.	JOHN R. WILLIAMS	396	269	136.7	27.6	14.7	1913	Port Richmond, N. Y.
40	207448		St. s.	JOHN S. MANUEL	5,494	4,153	444.0	55.2	31.0	1910	Ecorse, Mich.
41	127397	KPQG	St. s.	JOHN T. DONOHUE	401	198	135.0	27.5	15.7	1899	Philadelphia, Pa.
42	200936		St. w.	John T. Wilson	71	71	103.0	22.0	3.5	1904	Parkersburg, W. Va.
43	223376		St. s.	JOHN W. BOARDMAN	3,315	2,741	340.6	55.1	25.0	1923	Toledo, Ohio
44	85779		St. s.	John W. Cullen	309	249	141.4	28.2	10.5	1883	Milwaukee, Wis.
45	202194		St. s.	John W. Ferrett	74	50	65.2	19.0	8.0	1905	New Baltimore, N. Y.
46	77407		St. s.	JOHN W. GATES	5,199	3,535	478.0	52.0	25.1	1900	Lorain, Ohio
47	208194		St. w.	John W. Hubbard	300	300	188.0	50.0	5.8	1910	Jeffersonville, Ind.
48	224564		St. w.	John W. Lane	72	72	84.4	24.0	3.6	1925	Paducah, Ky.
49	227321		St. w.	JOHN W. WERKS	319	197	130.1	35.1	5.1	1928	Dubuque, Iowa
50	106458		St. s.	John Chester Morrison	48	24	70.4	16.9	7.5	1867	South Rondout, N. Y.
51	200340		St. s.	JOHN MCCARTNEY KENNEDY	3,845	2,858	354.0	48.0	28.0	1903	Cleveland, Ohio
52	224058		St. s.	John Paul Jones	16	11	48.1	10.2	5.5	1914	Norfolk, Va.
53	221833	MDHS	St. s.	JOHN PURROY MITCHEL	334	227	126.8	27.0	14.1	1921	Shooters Island, N. Y.
54	77139		St. s.	John Twohy Brusstar	107	77	106.0	19.5	8.5	1894	Baltimore, Md.
55	218953	LSQV	St. s.	Johnson City	177	30	95.5	24.7	12.2	1919	Green Bay, Wis.
56	77420		St. s.	JOHNSTOWN	225	93	88.0	22.0	12.2	1900	Wilmington, Del.
57	214466		St. s.	JOHNET	6,282	4,524	504.0	54.0	30.0	1915	Lorain, Ohio
58	220185	LWRQ	St. s.	JOLEE	4,994	3,033	390.0	54.2	27.8	1920	Hog Island, Pa.
59	219713	LVRT	St. s.	JOMAR	5,104	3,107	390.0	54.2	27.8	1920	do
60	213903	LFRB	St. s.	JONANCY	3,289	1,980	318.5	49.4	24.2	1915	Camden, N. J.
61	76576		St. p.	Joppa	607	483	190.0	31.1	9.0	1885	Wilmington, Del.

¹ Formerly ^a st. s. Robert O. Sudden.
^b French st. s. Hadrumete.
^c Robert O. Sudden.
² Formerly st. s. ^a Abraham Stearn.
^b Edward N. Saunders, jr.
³ Formerly st. w. V. L. Watson.
⁴ Formerly st. s. Carl D. Bradley.
⁵ Formerly st. s. ^a Unique.
^b Capt. Savidge.
⁶ Formerly st. s. Bransford.

⁷ Formerly st. s. William F. Reed.
⁸ Formerly st. s. J. E. Randerson.
⁹ Formerly ^a st. s. Oswegatchie.
^b U. S. Eng. Corps st. s. Oswegatchie.
^c st. s. Oswegatchie.
¹⁰ Formerly st. s. Lake Geneva.
¹¹ Formerly st. s. ^a st. s. John L. Lawrence.
^b U. S. Navy st. s. S. P. 838.
¹² Formerly st. w. El Capitan.
¹³ Formerly st. s. Engine 47.

Line No.	Service	Crew	Horsepower	Name of owner	Home port	Address of owner
1	Frt.	6	250	O. A. Gilbert	New Bedford, Mass.	Boston, Mass.
2	Frt.	20	1,760	Great Lakes Steamship Co. (Del.)	Oswego, N. Y.	Syracuse, N. Y.
3	Frt.	27	950	Andrew F. Mahony	San Francisco, Calif.	1 Drumm Street.
4	Tow.	16	750	Ray Towing Co. (Tex.)	Galveston, Tex.	Medical Arts Building.
5	Frt.	31	1,760	Producers S. S. Co. (Ohio)	Cleveland, Ohio	Leader News Building.
6	Tnk.	48	3,000	Standard Shipping Co. (Del.)	Wilmington, Del.	c/o Corporation Trust Co. of America.
7	Tow.	4	195	Cornell Steamboat Co. (N. Y.)	Albany, N. Y.	Kingston, N. Y.
8	Tow.	10	150	Baton Rouge Coal & Towing Co. (La.)	Baton Rouge, La.	Foot Convention Street.
9	Tow.	8	350	Anthony O'Boyle	New York, N. Y.	11 Moore Street.
10	Tow.	7	450	Erie Basin Towing & Hoisting Co. (N. Y.)	do.	25 Broadway.
11	Tow.	13	750	Barnett & Record Co. (Minn.)	Duluth, Minn.	418 Lyceum Building.
12	Pol.	9	200	City of Philadelphia	Philadelphia, Pa.	City Hall.
13	Tow.	8	500	Tug John F. Lewis Co. (Del.)	do.	115 Walnut Street.
14	Tow.	7	550	Wood Towing Corporation (Va.)	Norfolk, Va.	Roanoke Dock.
15	Frt.	39	2,400	Bradley Transportation Co. (W. Va.)	Duluth, Minn.	Wolvin Building.
16	Tow.	8	300	Steamtug John G. Olsen (N. Y.)	New York, N. Y.	59 Pearl Street.
17	Frt.	23	1,500	Pittsburgh Steamship Co. (W. Va.)	Duluth, Minn.	Wolvin Building.
18	Tow.	4	60	Standard Building Materials Co. (Mo.)	St. Louis, Mo.	International Life Building.
19	Fer.	8	1,000	City of Boston (Mass.)	Boston, Mass.	City Hall.
20	Tow.	3	75	Williams Towing Corporation (N. Y.)	New York, N. Y.	53 South Street.
21	Msc.	3	75	John I. Clark	Norfolk, Va.	Foot Roanoke Dock.
22	Frt.	19	1,760	Barlum Steamship Co. (W. Va.)	Detroit, Mich.	2716 Grand River Avenue.
23	Frt.	29	1,600	American Steamship Co. (N. Y.)	Buffalo, N. Y.	Marine Trust Building.
24	Tow.	9	100	Fred B. Dalzell	New York, N. Y.	24 State Street.
25	Tow.	3	300	Central Dredging Co. (Ohio)	Buffalo, N. Y.	307 Michigan Avenue, Chicago, Ill.
26	Frt.	34	1,250	Bison Steamship Corporation (N. Y.)	do.	Tonawanda, N. Y.
27	Tow.	6	350	Fred B. Dalzell	New York, N. Y.	24 State Street.
28	Frt.	17	350	Baltimore & Ohio R. R. Co. (Md.)	Baltimore, Md.	Baltimore and Charles Streets.
29	Pas.	12	250	M. J. Dady Engineering & Contracting Co. (N. Y.)	New York, N. Y.	367 Fulton Street.
30	Fsh.	26	150	Triton Oil & Fertilizer Co. (N. Y.)	do.	101 Beekman Street.
31	Frt.	17	350	Kelley Island Lime & Transport Co. (Ohio)	Sandusky, Ohio	Foot McDonough Street.
32	Tow.	4	500	Great Lakes Towing Co. (N. J.)	Duluth, Minn.	N. P. Dock.
33	Fer.	8	200	Wolf River Transportation Co. (Tenn.)	Memphis, Tenn.	154 Calhoun Street.
34	Frt.	27	500	Thames River Line (Del.)	New York, N. Y.	Pier 32, East River.
35	Frb.	7	600	City of Boston (Mass.)	Boston, Mass.	City Hall.
36	Frt.	31	1,760	Reiss Steamship Co. (Del.)	Wilmington, Del.	7 West Tenth Street.
37	Fer.	12	1,200	Morgan City Berwick Ferry Co. (La.)	New Orleans, La.	Morgan City, La.
38	Frt.	12	200	W. L. Emery	Detroit, Mich.	23 Campau Building.
39	Tow.	13	200	Great Lakes Dredge & Dock Co. (N. J.)	New York, N. Y.	17 Battery Place.
40	Frt.	26	1,000	Pioneer Steamship Co. (Ohio)	Cleveland, Ohio	1508 Rockefeller Building.
41	Tow.	16	900	Northern Barge Corporation (Del.)	Wilmington, Del.	Equitable Building.
42	Tow.	10	160	Ohio River Dredging Co. (Ky.)	Louisville, Ky.	Wurtland, Ky.
43	Frt.	25	1,500	Huron Transportation Co. (Mich.)	Detroit, Mich.	1325 Ford Building.
44	Frt.	12	350	Valley Camp Coal Co. (Pa.)	Cleveland, Ohio	Western Reserve Building.
45	Tow.	4	125	Bridgeport Towing Line (Conn.)	Bridgeport, Conn.	6 Stratford Avenue.
46	Frt.	25	1,500	Pittsburgh Steamship Co. (W. Va.)	Duluth, Minn.	Wolvin Building.
47	Pas.	25	250	Louisville & Cincinnati Packet Co. (Ky.)	Cincinnati, Ohio	Foot of Main Street.
48	Fer.	2	130	John W. Lane	do.	Callipolis, Ohio.
49	Tow.	18	600	Inland Waterways Corporation (Del.)	Dubuque, Iowa	623 Marquette Avenue, Minneapolis, Minn.
50	Tow.	4	150	Snow Marine Co. (Me.)	Rockland, Me.	79 Mechanic Street.
51	Frt.	25	1,310	Valley Camp Steamship Co. (Ohio)	Cleveland, Ohio	Western Reserve Building.
52	Fsh.	2	120	William Cossart	Ketchikan, Alaska	General delivery.
53	Frb.	15	750	City of New York	New York, N. Y.	Municipal Building.
54	Fsh.	7	200	Reedville Oil & Guano Co. (Va.)	Reedville, Va.	
55	Tow.	9	400	Erie R. R. Co. (N. Y.)	New York, N. Y.	50 Church Street.
56	Tow.	5	650	Pennsylvania R. R. Co. (Pa.)	do.	Pennsylvania Station.
57	Frt.	31	1,760	Cleveland Cliffs S. S. Co. (Ohio)	Cleveland, Ohio	Union Trust Building.
58	Frt.†	35	\$2,500	United States Shipping Board	Philadelphia, Pa.	Bourse Building.
59	Frt.	37	\$2,500	Tampa Inter-ocean S. S. Co. (Fla.)	New Orleans, La.	Whitney Building.
60	Frt.†	32	1,800	Pocahontas Steamship Co. (Del.)	Wilmington, Del.	Du Pont Building.
61	Frt.	31	400	Baltimore & Virginia S. S. Co. (Md.)	Baltimore, Md.	Pier 3, Light Street.

† Formerly st. s. Trenton.

† Formerly st. s. W. B. Keene.

† Formerly st. s. † St. Clair.

† Formerly st. s. † E. L. Pierce.

† Formerly st. s. Covington.

† Formerly st. w. † Frank Tyler.

† Formerly st. w. † E. Stanley Holland.

† Formerly st. s. Geo. O. Markham.

† Formerly st. s. † Joel D. Smith.

† Formerly st. s. † Robert McAllister.

† Formerly st. w. † J. H. Menge.

† Formerly st. s. † M. A. Burke.

† Formerly st. s. Atlantic.

† Formerly st. s. † P. P. Miller.

† Formerly st. s. † Collier.

† Formerly U. S. N. hull No. 1206.

† Formerly st. s. † Mastiff.

† Formerly st. s. † Bouker No. 4.

† Formerly st. s. Herbert F. Black.

Steam Vessels

Line No.	Official No.	Signal letters	Rig	Name of vessel	Tonnage		Dimensions			When built	Where built
					Gross	Net	Length	Breadth	Depth		
							Feet	Feet	Feet		
1	77501		St. s.	Jordan.....	90	61	70.4	17.3	6.2	1901	Portland, Oreg.....
2	214605		St. w.	JOSEPH BISSO.....	169	169	115.2	28.0	7.2	1916	Jeffersonville, Ind.....
3	204631		St. s.	JOSEPH BLOCK..... ¹	6,486	4,989	549.0	55.0	25.8	1907	Bay City, Mich.....
4	206150		El. s.	JOSEPH MEDILL.....	309	30	104.0	28.2	16.0	1908	Manitowoc, Wis.....
5	213795		St. s.	Joseph Meseck.....	50	34	52.1	18.0	7.5	1915	Tottenville, N. Y.....
6	220787	MBTP	St. s.	JOSEPH SEEF..... ¹	6,972	4,398	429.3	59.2	33.2	1920	Chester, Pa.....
7	202825		St. s.	JOSEPH BELLWOOD..... ¹	6,741	5,269	525.0	55.0	31.0	1906	Lorain, Ohio.....
8	201047	KTDW	St. s.	Joseph Wharton.....	311	105	143.2	23.3	11.8	1904	Wilmington, Del.....
9	207422		St. s.	JOSEPH WOOD..... ¹	6,360	4,921	504.0	54.0	30.0	1910	Lorain, Ohio.....
10	8978		St. s.	Jos. B. Mason.....	46	23	78.0	17.9	7.1	1873	Philadelphia, Pa.....
11	219282		St. s.	JOSEPH O. REICHERT.....	72	49	62.0	18.8	8.6	1919	New Baltimore, N. Y.....
12	210029		St. s.	Joseph F. Bellows.....	315	153	150.0	23.9	11.3	1912	Pocomoke City, Md.....
13	221517		St. s.	Joseph F. Carroll.....	85	55	68.6	22.0	8.3	1921	Tottenville, N. Y.....
14	226255		St. s.	Joseph F. Meseck.....	174	118	91.1	25.6	11.4	1927	do.....
15	202635		St. s.	JOSEPH G. BUTLER, Jr..... ¹	6,588	5,174	525.0	55.0	31.0	1905	Lorain, Ohio.....
16	140180		St. s.	Joseph H. Davis.....	130	64	105.2	19.6	8.7	1876	Damariscotta, Me.....
17	224409		St. s.	JOSEPH H. FRANTZ..... ¹	8,289	6,436	601.6	62.0	27.8	1924	River Rouge, Mich.....
18	216839	LMRS	St. s.	Joseph H. Moran.....	345	157	125.3	29.9	13.7	1918	Solomons Island, Md.....
19	211785	LHFV	St. s.	JOSEPH J. O'BRIEN.....	306	206	110.4	23.6	13.6	1913	Port Richmond, N. Y.....
20	77375		St. s.	Joseph M. Clark.....	93	63	86.2	20.7	9.3	1899	Baltimore, Md.....
21	220955	MOGW	St. s.	JOSEPH M. OUDART..... ¹	6,949	4,294	430.0	59.2	33.4	1921	Chester, Pa.....
22	214482	LQKM	St. s.	JOSEPH R. PARROTT..... ¹	2,406	1,114	336.7	59.0	18.5	1916	Philadelphia, Pa.....
23	205253		St. w.	Jos. S. Chotin.....	49	49	103.6	21.0	3.0	1908	Parkersburg, W. Va.....
24	77359		St. s.	Joseph W. Ross.....	27	18	49.0	15.4	6.5	1899	East Boston, Mass.....
25	92087		St. s.	Jos. W. Simpson (composite)..... ¹	1,813	1,315	250.8	42.0	20.7	1899	Wyandette, Mich.....
26	76509		St. s.	Josephine.....	86	59	69.0	21.0	6.2	1885	Stratford, Conn.....
27	202044		St. s.	JOSEPHINE.....	46	25	58.0	17.0	9.0	1906	Manitowoc, Wis.....
28	221142		St. s.	Josephine Addison.....	47	32	51.0	14.5	6.8	1919	Menominee, Mich.....
29	201617		St. s.	JOSEPHINE TULLY.....	19	13	55.5	11.3	5.4	1904	New Orleans, La.....
30	76782		St. s.	Joshua Lovett.....	169	84	112.2	22.0	11.9	1888	Boston, Mass.....
31	227798		St. s.	JOSHUA A. HATFIELD..... ¹	7,940	6,213	566.3	60.2	28.0	1923	Lorain, Ohio.....
32	76974		St. s.	JOSE.....	73	73	95.0	25.0	9.0	1891	Jeffersonville, Ind.....
33	116485	LHRG	St. s.	Joyce Card.....	123	61	92.6	21.0	10.0	1892	Philadelphia, Pa.....
34	204796		St. s.	Julia B.....	95	65	71.5	19.0	4.9	1907	Astoria, Oreg.....
35	205169		St. w.	Julia B.....	835	511	158.7	38.0	6.0	1908	Seattle, Wash.....
36	218770	LSMR	St. s.	Julia Howard.....	360	199	126.0	29.9	13.7	1919	Solomons Island, Md.....
37	214677	LGPW	St. s.	JULIA LUCKENBACH..... ¹	7,906	5,080	436.6	57.2	28.0	1917	Quincy, Mass.....
38	211462		St. p.	Julia Belle Swain.....	397	250	169.1	34.4	5.5	1913	Santa Rosa, Fla.....
39	77230		St. s.	Julian J. Fleetwood.....	42	21	70.6	14.6	6.0	1896	Hertford, N. C.....
40	77089		St. s.	Julius Elbert.....	42	21	60.0	15.0	5.6	1893	Biloxi, Miss.....
41	157476		St. w.	Julius Fleischmann.....	554	355	155.0	32.0	5.0	1897	Jeffersonville, Ind.....
42	210773		St. p.	JULIUS S. WALSH.....	570	490	169.0	50.0	7.0	1912	do.....
43	77274	KNFH	St. s.	JUNIATA..... ¹	3,465	2,537	310.0	42.0	16.0	1897	Wilmington, Del.....
44	201768		St. s.	JUNIATA..... ¹	4,333	2,619	346.0	45.0	28.0	1905	Cleveland, Ohio.....
45	86037		St. s.	Junior E.....	81	40	75.0	22.5	8.3	1899	Perth Amboy, N. J.....
46	201286		St. s.	Junior Murray.....	48	32	68.6	17.8	7.0	1904	New Baltimore, N. Y.....
47	76024		St. s.	Juno.....	84	42	75.5	18.1	9.3	1878	Camden, N. J.....
48	76047		St. s.	Juno.....	80	40	63.5	18.4	8.5	1879	do.....
49	136428		St. s.	Juno.....	75	37	74.0	18.5	8.9	1894	Boston, Mass.....
50	77458		St. s.	JUPITER..... ¹	3,719	2,769	346.0	48.0	28.0	1901	Lorain, Ohio.....
51	207631		St. s.	Jupiter.....	29	17	61.5	16.5	7.5	1910	Erie, Pa.....
52	220107	LWQB	St. s.	Jupiter..... ¹	539	366	184.7	30.6	16.7	1920	Brooklyn, N. Y.....
53	207685		St. w.	K. & I.....	36	36	68.0	18.6	4.0	1910	Hawesville, Ky.....
54	215800	LJGS	St. s.	K. I. LUCKENBACH..... ¹	7,882	5,007	446.0	56.1	27.8	1917	Quincy, Mass.....
55	221174	MOQS	St. s.	K. R. KINGSBURY..... ¹	7,251	4,425	440.0	58.2	33.1	1921	Alameda, Calif.....
56	220642	MBNP	St. s.	KAALA..... ¹	1,519	896	219.9	40.1	18.5	1920	Seattle, Wash.....
57	161082	KMQV	St. s.	Kadiak..... ¹	114	58	106.0	22.5	9.7	1896	Alameda, Calif.....
58	226789		St. s.	Kahlenberg.....	16	11	47.5	10.0	5.5	1913	Mare Island, Calif.....
59	161107		St. s.	Kaleda (composite).....	79	47	96.4	15.4	8.3	1898	Boston, Mass.....
60	219175	LTMW	St. s.	KALEEN.....	427	187	142.0	27.6	14.8	1919	Superior, Wis.....
61	14429		St. s.	Kalkaska..... ¹	679	555	178.0	33.8	15.5	1884	Saint Clair, Mich.....
62	211001	LCTP	St. w.	KANAK..... ¹	234	121	110.8	25.4	9.8	1913	Alameda, Calif.....
63	209659		St. s.	Kangaroo.....	181	123	100.2	28.6	10.5	1912	Port Richmond, N. Y.....
64	216438	LKVJ	St. s.	KANSAN..... ¹	6,339	3,877	404.6	53.9	26.2	1918	Philadelphia, Pa.....

¹ Formerly st. s. Arthur H. Hawgood.
² Formerly st. s. A. E. Ankerman.
³ Formerly st. s. Edward Annan.
⁴ Formerly ut. s. Caroline M. Wade.
⁵ Formerly st. s. Joseph F. Bellows.
⁶ Formerly U. S. S. Joseph F. Bellows.
⁷ Formerly st. s. Lizzie Weyman.
⁸ Formerly st. s. Progress.
⁹ Formerly st. s. (s) Albert J. Stone.
¹⁰ Formerly st. s. (b) Planet.
¹¹ Formerly Ga. w. Louise.
¹² Formerly st. s. Manchester.
¹³ Formerly st. s. Picayune.
¹⁴ Formerly st. s. (s) Sea King.
¹⁵ Formerly st. s. (b) Carolina.
¹⁶ Formerly st. s. Guardsman.

Line No.	Service	Crew	Horsepower	Name of owner	Home port	Address of owner
1	Tow.	5	125	Knappton Towboat Co. (Wash.)	Astoria, Oreg.	Foot Fourteenth Street.
2	Fer.	3	200	Louisiana Avenue Ferry Co. (La.)	New Orleans, La.	171 Walnut Street.
3	Frt.	30	2,000	Inland Steamship Co. (W. Va.)	Chicago, Ill.	38 South Dearborn Street.
4	Frb.	18	1,320	City of Chicago (Ill.)	do.	City Hall.
5	Tow.	4	450	Meseck Towing & Transportation Co. (N. J.)	New York, N. Y.	Pier 56, North River.
6	Tnk.	48	2,700	Standard Shipping Co. (Del.)	Wilmington, Del.	c/o Corporation Trust Co. of America.
7	Frt.	30	1,600	Interlake Steamship Co. (Ohio)	Cleveland, Ohio	Union Trust Building.
8	Fsh.	25	335	McNeal Edwards Co. (Va.)	Reedville, Va.	
9	Frt.	32	1,750	Eastern Steamship Co. (Ohio)	Cleveland, Ohio	Leader-News Building.
10	Tow.	4	150	Matton Towing Corporation (N. Y.)	Albany, N. Y.	Box 266 Waterford, N. Y.
11	Tow.	4	250	Reichert Towing Line (N. Y.)	New York, N. Y.	Foot Dupont Street (B.).
12	Fsh.	29	750	McNeal Dodson Co. (Va.)	Reedville, Va.	
13	Tow.	6	250	Carroll Towing Co. (N. Y.)	New York, N. Y.	Pier 4, Bush Docks (B.).
14	Tow.	5	400	Meseck Towing & Transportation Co. (N. J.)	do.	Pier 59 North River.
15	Frt.	31	1,750	Pioneer Steamship Co. (Ohio)	Cleveland, Ohio	1508 Rockefeller Building.
16	Fsh.	5	60	Eubank Tankard Co. (Va.)	Reedville, Va.	Kilmarnock, Va.
17	Frt.	34	2,500	Columbia Steamship Co. (Ohio)	Cleveland, Ohio	Hanna Building.
18	Tow.	10	1,000	Tug Joseph H. Moran (N. Y.)	New York, N. Y.	17 Battery Place.
19	Tow.	12	500	O'Brien Bros. Towing Co. (N. Y.)	do.	233 Broadway.
20	Tow.	7	400	Wood Towing Corp. (Va.)	Norfolk, Va.	Roanoke Dock.
21	Tnk. †	36	3,300	Sinclair Navigation Co. (Del.)	New York, N. Y.	45 Nassau Street.
22	Fer.	36	2,700	Florida East Coast Car Ferry Co. (S. D.)	do.	120 Broadway.
23	Tow.	8	100	Wm. Lorimer Lumber Co. (Del.)	New Orleans, La.	Jonesville, La.
24	Tow.	2	150	Ross Tow Boat Co. (Mass.)	Boston, Mass.	23 T Wharf.
25	Frt.	21	1,200	Madden Coal Corporation (N. Y.)	Ogdensburg, Mass.	329 Main Street.
26	Frt.	8	100	Andrew Radel Oyster Co. (Conn.)	Bridgeport, Conn.	South Norwalk, Conn.
27	Tow.	4	150	Patrick J. Cullman	Chicago, Ill.	1900 Newport Avenue.
28	Fsh.	4	75	Ora Endress	Sault Ste Marie, Mich.	Grand Marais, Mich.
29	Tow.	7	225	Weston Sand & Gravel Co. (Miss.)	Gulfport, Miss.	Logtown, Miss.
30	Tow.	11	450	Taylor Dredging Co. (N. J.)	New York, N. Y.	Jersey City, N. J.
31	Frt.	33	2,200	Pittsburgh Steamship Co. (W. Va.)	Duluth, Minn.	Wolvin Building.
32	Fer.	11	200	Aiglers Public Service Co. (La.)	New Orleans, La.	Canal Street, Ferry House.
33	Tow.	9	455	Card Towing Line (N. Y.)	New York, N. Y.	11 Moore Street.
34	Pas.	4	110	Wahkiakum Transportation Co. (Wash.)	Astoria, Oreg.	Cathlamet, Wash.
35	Pas.	28	800	American Yukon Navigation Co. (W. Va.)	St. Michael, Alaska.	Seattle, Wash.
36	Tow.	14	1,000	Thomas J. Howard	New York, N. Y.	1 Broadway.
37	Frt.	42	4,000	Lukenbach Steamship Co. (Del.)	do.	44 Whitehall Street.
38	Pas.	32	550	Humphrey Morris	Pittsburgh, Pa.	Farmers Bank Building.
39	Tow.	8	150	Chesapeake Corporation (Va.)	Newport News, Va.	West Point, Va.
40	Tow.	6	200	Mack Lipscomb	Mobile, Ala.	117 North Julia Street.
41	Tow.	5	899	Hatfield-Campbell Creek Coal Co. (Ohio)	Cincinnati, Ohio	807 Union Trust Building.
42	Pas.	7	1,000	Wiggins Ferry Co. (Ill.)	St. Louis, Mo.	Foot Spruce Street.
43	Frt.	44	2,500	Merchants & Miners Transportation Co. (Md.)	Baltimore, Md.	112 South Gay Street.
44	Pas.	140	3,000	Great Lakes Transit Corporation (N. Y.)	Buffalo, N. Y.	223 Erie Street.
45	Frt.	5	150	Hedwig Tonnesen	New York, N. Y.	8 Bridge Street.
46	Tow.	8	150	Champlain Towing Corporation (N. Y.)	do.	17 State Street.
47	Tow.	7	300	Charles E. Davis, Jr.	Philadelphia, Pa.	Bourse Building.
48	Tow.	9	145	Morgan's Louisiana & Texas R. R. & Steamship Co. (La.)	New Orleans, La.	Pan American Building.
49	Tow.	9	300	Mystic Steamship Co., trustees	Boston, Mass.	250 Stuart Street.
50	Frt.	27	1,450	Interlake Steamship Co. (Ohio)	Cleveland, Ohio	Union Trust Building.
51	Fsh.	6	55	Keystone Fish Co. (Pa.)	Erie, Pa.	1 Broadway.
52	Tow.	13	1,400	Neptune Line (Del.)	New York, N. Y.	25 Beaver Street.
53	Fer.	4	150	J. W. Pate	Louisville, Ky.	Hawesville, Ky.
54	Frt. †	48	4,000	Lukenbach Steamship Co. (Del.)	New York, N. Y.	44 Whitehall Street.
55	Tnk.	45	3,300	Standard Oil Co. of California (Del.)	San Francisco, Calif.	225 Bush Street.
56	Frt.	24	1,400	Inter-Island Steam Navigation Co. (T. H.)	Honolulu, Hawaii	Corner Fort and Merchant Streets.
57	Frt.	27	350	Alaska Packers Association (Calif.)	San Francisco, Calif.	111 California Street.
58	Fsh.	2	20	A. M. Hunt	Tacoma, Wash.	3012 North Mason Street.
59	Pas.	6	300	August Smith	New York, N. Y.	523 Knickerbocker Avenue (B).
60	Tow.	17	1,000	Southern Transportation Co. (N. J.)	Philadelphia, Pa.	Commercial Trust Building.
61	Frt.	13	585	Peirce McLouth	Port Huron, Mich.	Marine City, Mich.
62	Frt.	8	275	Alaska Packers Association (Calif.)	San Francisco, Calif.	111 California Street
63	Frt.	7	400	Atlantic Lighterage Corporation (N. Y.)	New York, N. Y.	17 Battery Place.
64	Frt.	40	3,000	American Hawaiian Steamship Co. (N. J.)	do.	8 Bridge Street.

¹⁴ Formerly st. p. Charles E. Cessna.
¹⁵ Formerly st. w. ^a Dolphin No. 3.
¹⁶ Formerly st. w. ^b Harry Anderson.
¹⁷ Formerly st. s. Gypsum.
¹⁸ Formerly st. s. ^a J. H. Randerson.
¹⁹ Formerly st. s. ^b Anna J. Books.

²⁰ Formerly st. s. Erastus Baldwin.
²¹ Formerly st. s. 204.
²² Formerly st. s. Griffco.
²³ Formerly U. S. Navy Hull No. 1071.
²⁴ Formerly st. s. James L. Morgan.
²⁵ Formerly st. s. Santa Oliva.

Line No.	Official No.	Signal letters	Rig	Name of vessel	Tonnage		Dimensions			When built	Where built
					Gross	Net	Length	Breadth	Depth		
							Feet	Feet	Feet		
1	226596		St. s.	KANSAS.....	99	31	71.0	20.1	11.2	1927	Cleveland, Ohio.....
2	222630		St. w.	Karlina.....	118	118	99.7	23.0	3.6	1922	Madison, Ind.....
3	14374		St. s.	Kate Jones.....	122	61	102.5	20.0	10.6	1879	Camden, N. J.....
4	161201		St. s.	Katherine.....	44	30	78.0	16.6	2.0	1902	Orange, Tex.....
5	206002	KWNB	St. s.	Katherine.....	231	202	160.4	36.0	12.5	1908	Fairhaven, Calif.....
6	206218		St. w.	Katherine.....	101	101	119.0	24.5	3.6	1910	Guild, Tenn.....
7	210002	LOST	St. s.	Katherine Donovan.....	993	592	199.3	41.6	14.6	1913	North Bend, Oreg.....
8	81445		St. s.	Kathleen Tracy.....	99	49	75.5	21.9	9.6	1893	Wilmington, Del.....
9	226492		St. s.	Kathryn E. Nugent.....	23	16	63.4	12.2	5.1	1927	Louisville, Ky.....
10	161033		St. s.	Katie.....	89	45	86.3	20.0	9.0	1892	Baltimore, Md.....
11	14418		St. s.	Katie Voigt.....	18	9	50.0	13.0	5.5	1883	Wilmington, Del.....
12	216090	LJVN	St. s.	KATRINA LUCKENBACH.....	7,822	4,951	446.0	56.1	27.8	1918	Quincy, Mass.....
13	116983		St. s.	Kearny.....	180	88	93.0	27.3	7.6	1900	Tottenville, N. Y.....
14	219275	LTSW	St. s.	KEARNY.....	6,096	3,759	395.5	55.0	31.4	1919	Kearny, N. J.....
15	161061		St. s.	KEARSARGE.....	3,092	2,721	328.0	44.2	23.0	1894	Chicago, Ill.....
16	116999		St. s.	Kehoe Boys.....	86	58	73.7	25.4	6.7	1900	East Rockaway, N. Y.....
17	220686	MBQK	St. s.	KEKOSKEE.....	5,193	3,180	391.8	51.3	28.8	1920	Wilmington, Del.....
18	212301		St. s.	KELLEY ISLAND.....	700	393	179.8	38.1	15.5	1914	Loraln, Ohio.....
19	202364		St. s.	Kenmore.....	118	80	101.5	20.8	9.4	1905	Baltimore, Md.....
20	210162		St. s.	KENOSHA.....	72	38	68.7	17.0	11.0	1912	Cleveland, Ohio.....
21	222887		St. s.	Kenosha.....	763	519	142.5	30.5	15.2	1919	Sturgeon Bay, Wis.....
22	219406	LVDM	St. s.	KENOWIS.....	4,963	3,033	390.0	54.2	27.8	1920	Hog Island, Pa.....
23	206320		St. s.	Kensington.....	78	53	73.0	19.9	8.3	1911	West New Brighton, N. Y.....
24	207499	LBMV	St. s.	KENTUCKIAN.....	6,479	4,039	414.5	53.7	28.1	1910	Sparrows Point, Md.....
25	106086		St. s.	Kentucky.....	85	43	77.1	19.4	13.0	1881	Chicago, Ill.....
26	204789		St. w.	Kentucky.....	378	378	185.0	33.0	5.0	1907	Madison, Ind.....
27	221120	MOPR	St. s.	KENTUCKY.....	5,376	3,343	410.0	54.4	27.2	1921	Los Angeles, Calif.....
28	229122		St. s.	KENTUCKY.....	94	32	78.8	20.0	12.4	1929	Cleveland, Ohio.....
29	219724	LVWH	St. s.	KERHONKSON.....	4,768	2,920	377.0	52.0	26.8	1920	Shooters Island, N. Y.....
30	107094		St. s.	Kermite.....	33	22	54.1	15.2	6.7	1894	Athens, N. Y.....
31	218727	LSJQ	St. s.	KESHENA.....	427	187	142.0	27.5	14.8	1919	Superior, Wis.....
32	204735		St. s.	KEVIN MORAN.....	96	65	77.5	19.5	7.5	1907	Philadelphia, Pa.....
33	218740	LSKH	St. s.	KEWANEE.....	3,550	2,126	318.4	46.0	23.6	1919	Elizabeth, N. J.....
34	161165		St. s.	Kewaunee.....	95	65	98.0	24.0	8.4	1900	Kewaunee, Wis.....
35	126333		St. p.	KEYSTONE.....	1,923	1,324	272.0	40.6	14.6	1886	Wyandotte, Mich.....
36	161014		St. s.	KEYSTONE.....	94	54	87.5	19.0	11.0	1891	Buffalo, N. Y.....
37	14478		St. s.	Kickemult.....	24	16	52.5	17.4	4.7	1888	Noank, Conn.....
38	209401	LCGD	St. s.	KILAUEA.....	1,338	806	240.6	36.1	17.0	1911	San Francisco, Calif.....
39	214282		St. s.	Kill Van Kull.....	364	320	122.2	30.5	5.5	1916	South Rondout, N. Y.....
40	107755		St. s.	Kin-Dave.....	98	67	80.4	20.4	7.0	1902	Saugatuck, Mich.....
41	205668		St. s.	Kinetic.....	94	55	76.0	21.0	9.6	1906	Noank, Conn.....
42	217458	LPMN	St. s.	KINO.....	2,624	1,626	251.0	43.6	26.2	1918	Cleveland, Ohio.....
43	161039		St. s.	King Philip.....	279	197	138.3	23.3	8.0	1893	Bath, Me.....
44	219306	LTWJ	St. s.	KINGFISHER.....	414	209	139.4	25.2	14.2	1919	Savannah, Ga.....
45	224653		St. s.	Kingfisher.....	135	92	107.2	18.4	12.7	1918	Boston, Mass.....
46	230326	MJFO	St. s.	Kingfisher (composite).....	325	161	154.6	26.2	6.9	1901	Shooters Island, N. Y.....
47	167607		St. s.	Kingston.....	171	116	93.0	24.5	6.7	1901	Tacoma, Wash.....
48	161198		St. s.	Kingston.....	78	53	74.7	22.8	7.2	1902	Kennebunkport, Me.....
49	218039	LRCP	St. s.	KISHACOQUILLAS.....	5,039	3,046	390.0	54.2	27.6	1919	Hog Island, Pa.....
50	218185	LRJM	St. s.	KISNOP.....	5,874	4,536	410.5	54.2	27.0	1919	Portsmouth, N. H.....
51	222039		St. s.	Kittanning.....	148	100	79.1	20.0	6.6	1922	New Baltimore, N. Y.....
52	218698	LSHK	St. s.	KITTEGAUN.....	5,989	3,707	400.7	54.2	30.4	1919	Harriman, Pa.....
53	155242		St. s.	Kitty Hunter.....	15	10	64.0	10.5	3.8	1893	Chicago, Ill.....
54	222803		St. w.	KIWANIS.....	142	142	140.0	29.0	4.9	1923	Dubuque, Iowa.....
55	224401		St. s.	KLAMATH.....	1,952	925	234.0	45.0	17.0	1924	San Francisco, Calif.....
56	205787		St. s.	Kilham.....	125	55	89.6	22.0	9.6	1906	Bandon, Oreg.....
57	161114		St. w.	Klondyke.....	406	242	120.8	27.5	5.8	1896	Dutch Harbor, Alaska.....
58	222019		St. s.	Knappton.....	76	35	78.2	10.8	7.4	1903	Portland, Oreg.....
59	14292		St. s.	Knickerbocker.....	123	61	103.2	23.9	9.4	1873	Philadelphia, Pa.....
60	203772	KVSM	St. s.	Knickerbocker.....	310	192	130.0	32.9	10.0	1907	Noank, Conn.....
61	221887	MDCN	St. s.	KNOXVILLE CITY.....	5,686	3,450	424.2	56.2	26.5	1921	Chickasaw, Ala.....
62	226159		St. s.	KOALKRAFT.....	376	312	159.0	37.6	10.4	1913	Chicago, Ill.....
63	209709	LCHT	St. s.	KODIAK.....	148	101	100.0	19.2	12.4	1912	Seattle, Wash.....

(a) st. s. Kate Jones.
 (b) U. S. S. Seminole.
 (c) U. S. Q. M. C. Gen'l Ayres.
 (d) Formerly st. s. San Ramon.
 (e) Formerly st. s. Wallace B. Flint.
 (f) Formerly st. s. Coleraine.
 (g) Formerly st. s. S. B. Greacen.

(h) Formerly st. s. S. D. Combes.
 (i) Formerly st. s. Active.
 (j) Formerly st. s. Alpha.
 (k) Formerly st. s. West O'Rowa.
 (l) (a) Arthur.
 (m) Formerly st. s. Keran Flannery.
 (n) (c) Edna Aldrich.

Line No.	Service	Crew	Horsepower	Name of owner	Home port	Address of owner
1	Tow.	7	700	Great Lakes Towing Co. (N. J.)	Duluth, Minn.	N. P. Dock.
2	Tow.	9	135	Augusta Stave Co. (Del.)	Memphis, Tenn.	McCall Building.
3	Tow.	7	300	G. H. Breyman & Bros.	Toledo, Ohio.	Chamber of Commerce.
4	Tow.	8	150	O. R. Harms	Port Arthur, Tex.	Orange, Tex.
5	Frt.	18	450	Redwood Steamship Co. (Calif.)	San Francisco, Calif.	661 Market Street.
6	Tow.	5	95	Pratt & Smith Builders Supply Co. (W. Va.)	Pittsburgh, Pa.	Spring & Bullitt Streets, Charleston, W. Va.
7	Frt.	24	800	Katherine Donovan Steamship Co. (Del.)	San Francisco, Calif.	200 California Street.
8	Tow.	11	300	Mary T. Tracy	New York, N. Y.	216 Eighth Avenue.
9	Tug.	3	60	American Sand & Material Co. (Mo.)	St. Louis, Mo.	3205 Gravois Avenue.
10	Tow.	7	250	Daniel Roe Towing & Transportation Co., (N. J.)	New York, N. Y.	1 Broadway.
11	Tow.	2	25	Commissioners of Fairmont Park	Philadelphia, Pa.	127 City Hall.
12	Frt. †	46	4,500	Luckenbach Steamship Co. (Del.)	New York, N. Y.	44 Whitehall Street.
13	Frt.	5	150	Newark Express & Transportation Co. (N. J.)	Newark, N. J.	Foot Madison Street.
14	Frt.	47	2,500	United States Shipping Board	do.	Kearny, N. J.
15	Frt.	20	1,500	Canada Atlantic Transit Co. (Minn.)	Duluth, Minn.	103 Board of Trade Building.
16	Frt.	6	60	James J. Kehoe (N. Y.)	New York, N. Y.	Avenue U, East Fifty- seventh Street (B).
17	Tnk.	35	2,300	Richfield Oil Co. (Calif.)	Los Angeles, Calif.	215 West Seventh Street.
18	Drq.	16	924	Kelley Island Lime & Transport Co. (Ohio)	Sandusky, Ohio.	Foot McDonough Street.
19	Tow.	8	350	Southern Transportation Co. (N. J.)	Philadelphia, Pa.	Commercial Trust Building.
20	Tow.	4	300	James Rolson	Chicago, Ill.	1416 North Kezlie Boulevard
21	Frt.	26	800	West Ports Steamship Line (Wis.)	Milwaukee, Wis.	54 West Water Street.
22	Frt.	43	2,500	United States Shipping Board	Philadelphia, Pa.	Bourse Building.
23	Tow.	8	150	City of Philadelphia	do.	City Hall.
24	Frt.	38	2,000	American-Hawaiian Steamship Co. (N. J.)	New York, N. Y.	10 Bridge Street.
25	Tow.	5	600	Andrew J. Harper	Baltimore, Md.	104 Marine Bank Building.
26	Pas.	20	155	T. A. Laidley	Louisville, Ky.	Covington, Ky.
27	Frt. †	45	3,500	States S. S. Co. (Nev.)	Portland, Oreg.	Porter Building.
28	Tow.	4	700	Great Lakes Towing Co. (N. J.)	Cleveland, Ohio.	Union Trust Building.
29	Frt.	51	2,500	United States Shipping Board	New York, N. Y.	45 Broadway.
30	Tow.	5	200	Foundation Co. (N. Y.)	do.	120 Broadway.
31	Tow.	17	800	Southern Transportation Co. (N. J.)	Philadelphia, Pa.	Commercial Trust Building.
32	Tow.	9	250	Tug Kevin Moran (N. Y.)	New York, N. Y.	17 Battery Place.
33	Tnk.	37	1,800	Associated Oil Co. (Calif.)	San Francisco, Calif.	79 New Montgomery Street.
34	Frt.	4	90	Valley Sand Co. (Mich.)	Port Huron, Mich.	Bay City, Mich.
35	Pas.	75	2,500	Nicholson Erie Dover Ferry Line (Mich.)	Detroit, Mich.	Box 902, River Rouge, Mich.
36	Tow.	8	650	Keystone Towing Co. (N. Y.)	New York, N. Y.	1 Broadway.
37	Frt.	2	40	Michael M. Miller	do.	Piermont, N. Y.
38	Pas.	78	2,600	Inter-Island Steam Navigation Co. (Hawaii)	Honolulu, Hawaii	Corner Fort and Merchant Streets.
39	Frt.	7	300	New York & New Jersey Steamboat Co. (N. J.)	Perth Amboy, N. J.	286 Front Street.
40	Mss.	4	100	W. B. Davidson	Milwaukee, Wis.	228 East Water Street.
41	Tow.	8	300	Fred B. Dalzell	New York, N. Y.	24 State Street.
42	Frt.	27	1,300	King S. S. Corporation (Del.)	Duluth, Minn.	McDougal Terrace.
43	Pas.	10	600	King Philip S. S. Co. (Mass.)	Boston, Mass.	25 T. Wharf.
44	Fsh.	23	500	Portland Trawling Co. (Me.)	New York, N. Y.	1 Fulton Fish Market.
45	Fsh.	9	1,200	Cornelius McCarthy	do.	145 West Forty-fifth Street.
46	Pas.	13	400	Dalehite Boat Line	Galveston, Tex.	Pier 22.
47	Pas.	13	300	Washington Route (Wash.)	Seattle, Wash.	Grand Trunk Dock.
48	Frt.	5	125	Narragansett Bay Oyster Co. (R. I.)	Providence, R. I.	85 Gano Street.
49	Tnk. †	42	2,500	Steamer Kishacoquillas Corporation (N. Y.)	New York, N. Y.	122 East Forty-second Street.
50	Frt.	57	2,800	United States Shipping Board	Portsmouth, N. H.	
51	Pas.	3	200	D. O. Lookhart	Detroit, Mich.	236 West Grand Boulevard.
52	Frt.	48	2,000	United States Shipping Board	Philadelphia, Pa.	Bourse Building.
53	Pas.	8	40	Will H. Hunter	Erie, Pa.	219 Sassafras Street.
54	Fer.	9	175	Mary B. Greene	Cincinnati, Ohio.	Cincinnati, Ohio.
55	Fer.	13	1,400	Southern Pacific Golden Gate Ferries (Calif.)	San Francisco, Calif.	65 Market Street.
56	Tow.	4	300	Port of Bandon (Oreg.)	Marshfield, Oreg.	Bandon, Oreg.
57	Pas.	12	190	American Yukon Navigation Co. (W. Va.)	St. Michael, Alaska	Seattle, Wash.
58	Tow.	5	250	Knappton Towboat Co. (Wash.)	Astoria, Oreg.	Foot Fourteenth Street.
59	Tow.	7	75	Independent Towboat Co. (Del.)	Wilmington, Del.	
60	Frt.	6	500	New York & Hastings Steamboat Co. (N. Y.)	New York, N. Y.	25 Broadway.
61	Frt.	57	2,500	Isthmian S. S. Co. (Del.)	do.	50 Trinity Place.
62	Frt.	6	300	Kraft Coal & Fueling Co. (Ill.)	Chicago, Ill.	Ninety-fourth Street and Calumet River.
63	Whl.	10	375	American Pacific Whaling Co. (S. Dak.)	Seattle, Wash.	L. C. Smith Building.

10 Formerly st. s. Belhaven.

11 Formerly st. p. ^a City of Cleveland.

12 Formerly st. s. Ignace.

13 Formerly st. s. Addie Wade.

14 Formerly st. s. Henry G. Crew.

15 Formerly st. s. Lake Faristell.

16 Formerly U. S. Coast & Geodetic Survey st. s. Bacha.

17 Formerly st. s. Defiance.

18 Formerly st. s. Osceola.

19 Formerly U. S. A. st. s. Major Guy Howard.

Steam Vessels

Line No.	Official No.	Signal letters	Rig	Name of vessel	Tonnage		Dimensions			When built	Where built
					Gross	Net	Length	Breadth	Depth		
					Feet			Feet			
1	206647	KVRH	St. s.	Kookaburra.....	180	122	96.4	30.4	9.7	1906	Tottenville, N. Y.....
2	221891		St. w.	Koamosdale.....	140	140	123.0	24.0	4.6	1922	Madison, Ind.....
3	207790	LBPT	St. s.	KULSHAN.....	926	573	160.3	32.0	20.7	1910	Seattle, Wash.....
4	230206		St. s.	L. T. C. No. 4.....	370	217	160.7	35.2	6.0	1930	Sparrows Point, Md.....
5	205129		St. s.	L. C. SABIN.....	98	34	74.0	20.0	11.6	1908	Chicago, Ill.....
6	223539		St. s.	L. D. POTTER.....	258	134	113.5	24.0	11.7	1910	Philadelphia, Pa.....
7	226374		St. s.	L. E. BLOCK.....	9,092	7,164	604.2	64.2	28.6	1917	Lorain, Ohio.....
8	209608		St. w.	L. G. NEAL.....	43	43	80.1	22.1	3.3	1912	Des Arc, Ark.....
9	202604		St. c.	L. H. MARRERO.....	163	163	118.0	53.0	7.5	1905	Jeffersonville, Ind.....
10	216986	LNCQ	St. s.	L. J. DRAKE.....	6,693	4,796	419.6	57.2	30.0	1918	Seattle, Wash.....
11	220453		St. s.	L. M. BOWERS.....	8,262	6,436	580.0	60.2	27.8	1920	Lorain, Ohio.....
12	141326		St. s.	L. P. SMITH.....	73	36	67.0	18.2	9.1	1894	Cleveland, Ohio.....
13	141594		St. p.	L. S. THORNE.....	1,217	1,217	304.0	57.0	7.3	1898	Dubuque, Iowa.....
14	141847	KSHJ	St. s.	L. Y. Schermerhorn.....	181	123	98.3	22.7	11.4	1903	Camden, N. J.....
15	206189		St. s.	LA BELLE.....	6,407	4,870	504.0	54.0	30.0	1909	Lorain, Ohio.....
16	221461		St. w.	LA BELLE.....	310	228	148.5	28.4	5.6	1921	Jeffersonville, Ind.....
17	213909	LFSV	St. s.	LA BREA.....	6,665	4,157	435.0	56.2	33.7	1916	San Francisco, Calif.....
18	222426		St. s.	La Paloma.....	30	18	59.8	13.3	5.3	1922	Clinton, Wash.....
19	225181	MFVD	St. s.	LA PERLA.....	3,792	2,105	325.2	48.1	13.5	1924	Birkenhead, England.....
20	221103	MONJ	St. s.	LA PLACENTIA.....	8,272	5,107	440.4	58.2	32.8	1921	Los Angeles, Calif.....
21	221691	MDGK	St. s.	LA PURSIMA.....	5,091	3,032	392.3	51.2	30.4	1921	do.....
22	203628		St. s.	LA SALLE.....	6,924	5,476	530.0	56.2	32.0	1906	Ecorse, Mich.....
23	213149		St. s.	LA SALLE.....	96	49	75.0	20.0	12.5	1915	Ashtabula, Ohio.....
24	222332		St. s.	LA SALLE.....	677	334	161.6	54.9	15.9	1922	Toledo, Ohio.....
25	218865	LSRD	St. s.	LABETTE.....	4,989	3,061	390.0	54.2	27.6	1919	Hog Island, Pa.....
26	202552		St. s.	LACKAWANNA.....	1,079	733	206.1	39.0	14.8	1906	Wilmington, Del.....
27	205349		St. s.	LACKAWANNA.....	6,971	5,482	530.0	56.2	32.0	1908	Ecorse, Mich.....
28	219673		St. s.	Lackawanna.....	181	123	94.2	25.0	13.2	1919	Nyack, N. Y.....
29	206474		St. s.	Lady Alyce.....	8	5	39.0	10.0	3.4	1909	Poulsbo, Wash.....
30	221597	MDOS	St. s.	Lafayette.....	173	118	94.3	25.3	13.1	1919	Sharptown, Md.....
31	218790	LSNM	St. s.	LAFCOMO.....	5,028	3,113	390.0	54.2	27.6	1919	Hog Island, Pa.....
32	216660		St. w.	Lafourche.....	180	99	111.4	24.5	4.5	1918	Lockport, La.....
33	141432		St. s.	LAGONDA.....	3,647	3,017	375.6	45.3	23.3	1896	West Bay City, Mich.....
34	216600	LMFJ	St. s.	LAKE BENROW.....	2,368	1,445	264.5	45.8	22.2	1918	Wyandotte, Mich.....
35	216454	LKVR	St. s.	LAKE CHELAN.....	2,010	1,227	252.0	43.5	18.9	1918	Toledo, Ohio.....
36	219019	LTFB	St. s.	LAKE ELLITHORPE.....	2,674	1,658	253.4	43.8	26.0	1919	Ecorse, Mich.....
37	219291	LTVN	St. s.	LAKE ELMONT.....	2,674	1,658	253.4	43.8	26.0	1919	do.....
38	219405	LVDH	St. s.	LAKE ELSAH.....	2,674	1,663	253.4	43.8	26.2	1919	Ashtabula, Ohio.....
39	218640	LSFT	St. s.	LAKE FAIRFAX.....	2,606	1,612	251.0	43.6	26.1	1919	Wyandotte, Mich.....
40	219471	LVHF	St. s.	LAKE FANDANGO.....	2,606	1,612	251.0	43.6	26.1	1919	Wyandotte, Mich.....
41	218118	LRTF	St. s.	LAKE FARABEE.....	2,642	1,639	251.0	43.6	26.1	1919	Cleveland, Ohio.....
42	219182	LTNH	St. s.	LAKE FAXON.....	2,592	1,613	251.0	43.6	26.1	1919	Lorain, Ohio.....
43	219445	LVGO	St. s.	LAKE FENN.....	2,592	1,613	251.0	43.6	26.1	1919	do.....
44	219260	LTSF	St. s.	LAKE FERNALDA.....	2,595	1,613	251.0	43.6	26.1	1919	Cleveland, Ohio.....
45	219115	LTIN	St. s.	LAKE FIGHTING.....	2,559	1,586	251.0	43.6	25.8	1919	Toledo, Ohio.....
46	219112	LTIM	St. s.	LAKE FITCH.....	2,713	1,679	253.4	43.8	26.9	1919	Superior, Wis.....
47	218905	LSPG	St. s.	LAKE FLAGON.....	2,609	1,610	251.0	43.6	26.2	1919	Duluth, Minn.....
48	219068	LTHF	St. s.	LAKE FLATONIA.....	2,609	1,610	251.0	43.6	26.2	1919	do.....
49	219656	LVRW	St. s.	LAKE FLORIS.....	2,606	1,612	251.0	43.6	26.2	1920	Duluth, Minn.....
50	216571	LMDK	St. s.	LAKE FRANCES.....	2,016	1,193	252.0	43.5	18.9	1918	Toledo, Ohio.....
51	219121	LTJW	St. s.	LAKE GAITHER.....	2,689	1,667	253.4	43.8	26.2	1919	Manitowoc, Wis.....
52	219120	LTJV	St. s.	LAKE GALEWOOD.....	2,689	1,667	253.4	43.8	26.2	1919	do.....
53	218765	LJFR	St. s.	LAKE GEORGE.....	2,486	1,782	253.0	43.5	27.5	1917	Ashtabula, Ohio.....
54	219894	LWON	St. s.	LAKE GEYSER.....	2,592	1,613	251.0	43.6	26.1	1920	Chicago, Ill.....
55	219601	LVPQ	St. s.	LAKE GIDDINGS.....	2,592	1,613	251.0	43.6	26.1	1920	do.....
56	218056	LRDO	St. s.	LAKE GILTEDGE.....	2,664	1,654	251.0	43.6	26.1	1919	Wyandotte, Mich.....
57	218437	LRTW	St. s.	LAKE GIRTS.....	2,606	1,612	251.0	43.6	26.1	1919	do.....
58	218438	LRVB	St. s.	LAKE GLASCO.....	2,606	1,612	251.0	43.6	26.1	1919	do.....
59	217017	LNJF	St. s.	LAKE GORIN.....	2,398	1,445	250.5	43.6	22.2	1918	do.....
60	218914	LSVN	St. s.	LAKE INGLENOOK.....	2,606	1,612	251.0	43.6	26.1	1919	do.....
61	221008	MOJV	St. s.	LAKE MIRAFLORES.....	2,702	1,672	253.4	43.8	26.2	1921	Saginaw, Mich.....
62	216278	LKQV	St. s.	LAKE SHAWANO.....	2,177	1,287	250.5	43.7	20.4	1918	Manitowoc, Wis.....
63	216150	LKMF	St. s.	LAKE TRAVERSE.....	1,993	1,177	251.0	43.6	18.1	1918	Duluth, Minn.....
64	219404	LVDG	St. s.	LAKE TREBA.....	2,606	1,612	251.0	43.6	26.1	1919	Wyandotte, Mich.....
65	116025		St. s.	LAKWOOD.....	1,316	821	246.5	38.5	16.0	1894	do.....
66	141723		St. s.	LAKWOOD.....	1,016	501	200.0	44.0	17.3	1901	Wilmington, Del.....
67	210869	LCSJ	St. s.	LARINA.....	2,059	1,233	243.0	41.1	17.3	1913	do.....

1 Formerly st. s. Comport.
 2 Formerly U. S. Q. M. C. Gen. George H. Weeks.
 3 Formerly British st. s. La Perla.
 4 Formerly st. s. J. H. Sheadle.
 5 Formerly st. s. F. A. Bailey.

6 Formerly st. s. Henry E. Gillen.
 7 Formerly st. s. Woodbury.
 8 Formerly st. s. Daniel B. Meacham.
 9 Formerly st. s. Edwin E. Slick.
 10 Formerly st. s. Hauler.

Line No.	Service	Crew	Horsepower	Name of owner	Home port	Address of owner
1	Tow.	6	240	Atlantic Lighterage Corporation (N. Y.)	New York, N. Y.	17 Battery Place.
2	Tow.	10	225	Stephen Green	Evansville, Ind.	New Albany, Ind.
3	Pas.	24	1,140	Puget Sound Navigation Co. (Nev.)	Seattle, Wash.	83 Colman Dock.
4	Tnk.	10	200	Lake Tankers Corporation (Del.)	Wilmington, Del.	7 West Tenth Street.
5	Tow.	13	800	Great Lakes Towing Co. (N. J.)	Duluth, Minn.	N. P. Dock.
6	Tow.	12	650	Frederick A. Russell	New York, N. Y.	1 Front Street, Long Island, N. Y.
7	Frt.	32	2,500	Inland Steamship Co. (W. Va.)	Chicago, Ill.	28 South Dearborn Street.
8	Tow.	11	40	George W. Sparks	Memphis, Tenn.	Des Arc, Ark.
9	Fer.	9	260	Louisiana Avenue Ferry Co. (La.)	New Orleans, La.	171 Walnut Street.
10	Tnk.	37	3,000	Standard Shipping Co. (Del.)	Wilmington, Del.	Corporation Trust Co., of America.
11	Frt.	32	2,300	Continental Steamship Co. (Minn.)	Duluth, Minn.	800 Alworth Building.
12	Tow.	4	300	Great Lakes Dredge & Dock Co. (N. J.)	do.	First and American National Bank.
13	Pas.	20	980	Texas & Pacific Ry. Co.	New York, N. Y.	149 Broadway.
14	Tow.	12	550	American Dredging Co. (Pa.)	Philadelphia, Pa.	308 Chestnut Street.
15	Frt.	32	1,760	LaBelle Steamship Co. (Ohio)	Cleveland, Ohio	Leader-News Building.
16	Tow.	19	700	Wheeling Steel Corporation (Del.)	Pittsburgh, Pa.	Wheeling, W. Va.
17	Tnk. †	36	2,500	Union Oil Co. of California (Calif.)	Los Angeles, Calif.	Union Oil Building.
18	Tow.	2	100	James Almer Anderson	Tacoma, Wash.	4629 South J Street.
19	Frt. †	49	2,500	United Fruit Steamship Corporation (Del.)	New York, N. Y.	17 Battery Place.
20	Tnk. †	36	3,300	Union Oil Co. of Calif. (Calif.)	Los Angeles, Calif.	Union Oil Building.
21	Frt.	31	1,700	Cleveland Cliffs S. S. Co. (Ohio)	Cleveland, Ohio	Union Trust Building.
22	Tnk.	33	2,800	do.	do.	do.
23	Tow.	4	400	Fitz Simons and Connell Dredge & Dock Co. (Ill.)	Chicago, Ill.	10 South La Salle Street.
24	Fer.	22	1,700	Detroit & Windsor Ferry Co. (Mich.)	Detroit, Mich.	Foot Woodward Avenue.
25	Frt. †	35	2,200	United States Shipping Board	Philadelphia, Pa.	Bourse Building.
26	Fer.	7	1,400	Hoboken Ferry Co. (N. J.)	New York, N. Y.	90 West Street.
27	Frt.	32	1,800	Bethlehem Transportation Corporation (Del.)	Cleveland, Ohio	Union Trust Building.
28	Tow.	11	450	Delaware, Lackawanna & Western R. R. Co. (Pa.)	New York, N. Y.	90 West Street
29	Fsh.	1	30	Lucas Lawrence	Seattle, Wash.	Marysville, Wash.
30	Tow.	5	550	Lehigh Valley R. R. Co. (N. J.)	New York, N. Y.	143 Liberty Street.
31	Frt.	43	2,500	Tamps Intercean S. S. Co. (Fla.)	New Orleans, La.	Whitney Building.
32	Tow.	10	200	Alexander Barker	New Orleans, La.	Lockport, La.
33	Frt.	28	1,250	Interlake Steamship Co. (Ohio)	Cleveland, Ohio	Union Trust Building.
34	Frt.	29	1,300	Ford Motor Co. (Del.)	Detroit, Mich.	Highland Park, Mich.
35	Frt.	38	1,200	Lake Chelan Steamship Corporation (N. Y.)	Buffalo, N. Y.	Grand Island, N. Y.
36	Frt. †	27	1,200	Newtex S. S. Corporation (Del.)	New York, N. Y.	40 Rector Street.
37	Frt.	42	1,400	United States Shipping Board	New York, N. Y.	45 Broadway.
38	Frt.	35	1,500	do.	do.	do.
39	Frt.	36	1,500	do.	Baltimore, Md.	22 Light Street.
40	Frt.	36	1,500	United States Shipping Board	Norfolk, Va.	Army Base.
41	Frt.	32	1,500	do.	New York, N. Y.	45 Broadway.
42	Frt.	35	1,500	do.	do.	do.
43	Frt.	35	1,500	do.	do.	do.
44	Frt.	32	1,500	do.	Cleveland, Ohio	Lorain, Ohio.
45	Frt.	24	1,400	do.	Toledo, Ohio	do.
46	Frt.	33	1,500	do.	New York, N. Y.	do.
47	Frt.	41	1,500	do.	Norfolk, Va.	Army Base.
48	Frt.	35	1,500	Newtex S. S. Corporation (Del.)	New York, N. Y.	40 Rector Street.
49	Frt.	33	1,500	United States Shipping Board	New Orleans, La.	Carondelet Building.
50	Frt.	28	1,200	Frank Paramino	San Francisco, Calif.	1 Drumm Street.
51	Frt.	32	1,500	Newtex S. S. Corporation (Del.)	New York, N. Y.	40 Rector Street.
52	Frt. †	35	1,450	Robert O. Sudden	San Francisco, Calif.	120 Battery Street.
53	Frt.	30	1,200	Davidson Steamship Co. (Minn.)	Duluth, Minn.	Board of Trade Building.
54	Frt.	32	1,500	United States Shipping Board	New York, N. Y.	45 Broadway.
55	Frt.	26	1,425	Newtex S. S. Corporation (Del.)	do.	40 Rector Street.
56	Frt.	20	1,350	Lake Giltedge S. S. Co. (Ala.)	Mobile, Ala.	7 St. Michael Street.
57	Frt.	36	1,500	United States Shipping Board	New Orleans, La.	Carondelet Building.
58	Frt.	36	1,500	do.	Norfolk, Va.	Army Base.
59	Frt.	28	1,300	Ford Motor Co. (Del.)	Detroit, Mich.	Highland Park, Mich.
60	Frt.	28	1,500	Newtex S. S. Corporation (Del.)	New York, N. Y.	40 Rector Street.
61	Tnk.	36	1,500	Santa Cruz Oil Co. (Nev.)	Portland, Oreg.	San Francisco, Calif.
62	Frt.	35	1,250	United States Shipping Board	Norfolk, Va.	Army Base.
63	Frt.	25	1,250	Union Transit Co. (Ill.)	Chicago, Ill.	10124 Avenue M.
64	Frt.	26	1,500	Lake Treba Transportation Co. (Ala.)	Mobile, Ala.	7 St. Michael Street.
65	Frt.	20	650	Buffalo Gravel Corporation (N. Y.)	Buffalo, N. Y.	19 Hudson Street.
66	Fer.	8	1,500	Central R. R. Co. of New Jersey (N. J.)	New York, N. Y.	143 Liberty Street.
67	Frt.	22	1,200	Alaska Steamship Co. (Nev.)	do.	120 Broadway.

† Formerly st. s. Vulcan II.

* Formerly st. s. Berregaux.

‡ Formerly st. s. Syracuse.

§ Formerly st. s. (a) Oliver J. Olson

(b) El Capitan.

• Sold to Ford Motor Co. but document not yet surrendered.

Line No.	Official No.	Signal letters	Rig	Name of vessel	Tonnage		Dimensions			When built	Where built
					Gross	Net	Length	Breadth	Depth		
							Feet	Feet	Feet		
1	141802		St. s.	LANCASTER	223	145	92.0	22.0	12.0	1902	Richmond, Va.
2	216451	LKVP	St. s.	LANCASTER	5,871	3,530	434.3	57.7	27.1	1918	Chester, Pa.
3	209272		St. s.	Langlois	31	21	51.8	13.2	5.8	1911	Manitowoc, Wis.
4	200895	KSVF	St. s.	LANSING	4,613	2,841	389.4	47.2	27.6	1890	Newcastle, England.
5	217937	LQPO	St. s.	LARA	2,967	1,760	300.0	44.1	22.9	1919	Wilmington, Del.
6	226889	MGPT	St. s.	LARRY DOHENY	7,038	4,348	430.0	59.2	33.4	1921	Chester, Pa.
7	217280	LPGH	St. s.	LATIN AMERICAN	168	75	97.2	23.6	10.2	1918	Bath, Me.
8	207935	LBQM	St. s.	LATOUCHE	2,332	1,481	240.0	41.0	28.0	1910	Seattle, Wash.
9	141418		St. w.	Laura	58	58	92.0	22.0	3.9	1895	Arrow Rock, Mo.
10	141703		St. s.	Laura	58	36	70.0	19.4	8.0	1901	Scranton, Miss.
11	80759		St. s.	Laura H. Williams	45	30	57.6	16.0	8.0	1880	Brooklyn, N. Y.
12	157390		St. s.	Laura M. Keeler	93	46	78.5	20.5	9.7	1893	Tottenville, N. Y.
13	141856		St. s.	Laurel	41	28	52.2	15.8	6.1	1903	South Bend, Wash.
14	220649	MBNV	St. s.	LAVADA	6,052	3,762	402.5	53.0	32.0	1920	Southpoint, Calif.
15	141529		St. w.	Lavelle Young	506	396	140.0	32.0	6.9	1888	Portland, Ore.
16	206615		St. s.	Lawrence	13	11	39.6	10.0	3.5	1908	West De Pere, Wis.
17	214973		St. s.	Lawrence	134	91	95.4	25.2	6.4	1917	Morristown, N. Y.
18	140451		St. s.	Leader	59	29	72.6	18.5	8.2	1881	Philadelphia, Pa.
19	140718		St. w.	Leader	236	156	144.0	32.0	6.5	1884	Stockton, Calif.
20	141863		St. s.	Leander Wilcox	205	101	126.0	22.3	9.2	1903	Noank, Conn.
21	218159		St. s.	Leatham D. Smith	122	83	89.2	21.0	9.5	1893	Toledo, Ohio
22	204720		St. s.	LEBANON	6,971	5,482	530.0	56.2	32.0	1907	Ecorse, Mich.
23	221358	MOVG	St. s.	LEBEC	6,900	4,250	435.0	56.2	33.5	1921	Alameda, Calif.
24	223475	MFHT	St. s.	LEBORE	8,289	4,546	549.6	72.2	40.5	1922	do
25	127458		St. s.	Lebo No. 5	195	137	104.0	23.5	9.0	1900	Wilmington, Del.
26	201663		St. s.	Lee Kimball, jr.	58	39	80.7	18.7	7.0	1904	Scranton, Miss.
27	200631		St. s.	Lee L. Salmen	75	34	69.0	19.7	5.5	1903	Slidell, La.
28	206627	LBFP	St. s.	LEGONIA II	244	119	140.4	21.5	13.8	1909	Wilmington, Del.
29	141644	KPVH	St. s.	LEHIGH	446	303	136.0	26.0	13.4	1900	Port Richmond, N. Y.
30	202311		St. s.	LEHIGH	6,524	5,101	525.0	55.0	31.0	1905	Lorain, Ohio
31	218450	LRVG	St. s.	LEHIGH	4,983	3,046	390.0	54.2	27.6	1919	Hog Island, Pa.
32	218516	LSBG	St. s.	Lehigh	176	29	95.5	24.7	12.2	1919	Green Bay, Wis.
33	215535	LHSM	St. s.	LEMUEL BURROWS	7,710	4,787	437.2	63.7	33.7	1917	Camden, N. J.
34	220589	MBKN	St. s.	LENA LUCKENBACH	6,749	4,211	425.0	53.8	26.4	1920	Hloga, Japan
35	201628	KTMC	St. s.	LENAPE	637	433	157.7	29.0	17.2	1904	Camden, N. J.
36	225370		St. s.	Lenora	54	42	75.0	17.5	4.0	1926	Mount Carmel, Ill.
37	140520		St. s.	Leo	89	44	83.8	19.0	7.7	1882	Philadelphia, Pa.
38	220087		St. c.	LEO B. BISSO	257	257	136.0	62.0	8.0	1929	Nashville, Tenn.
39	75218		St. s.	Leo F. Reichert	45	23	60.0	14.5	6.0	1899	Philadelphia, Pa.
40	130540		St. s.	Leola May	83	41	79.8	19.6	8.9	1891	Elm Park, N. Y.
41	126667		St. s.	Leon	85	42	81.0	19.7	9.5	1890	Brooklyn, N. Y.
42	229410		St. w.	Leona	156	101	114.5	25.0	4.6	1930	Pittsburgh, Pa.
43	228675		St. s.	Leona G.	11	7	32.1	11.1	3.6	1928	Northport, Mich.
44	207272		St. s.	LEONARD B. MILLER	6,291	4,921	504.0	54.0	30.0	1910	Cleveland, Ohio
45	201959		St. s.	LEONARD O. HANNA	6,356	4,922	504.0	54.0	30.0	1905	do
46	141356		St. s.	Leonard J. Busby	126	68	90.7	26.3	9.7	1894	Tomkins Cove, N. Y.
47	136350		St. s.	LEONIA	604	411	145.0	32.0	14.4	1893	Wilmington, Del.
48	77164	KMWD	St. s.	LEOPOLD ADLER	243	121	117.9	23.0	13.0	1894	Newport News, Va.
49	213519		St. s.	Lester K.	40	27	63.0	17.4	6.3	1915	Erie, Pa.
50	212659	MDFS	St. s.	LEVANT ARROW	8,046	4,960	468.3	62.7	32.0	1921	Camden, N. J.
51	215446	LHQD	St. s.	LEVIATHAN	59,956	27,696	906.9	100.3	23.7	1914	Hamburg, Germany
52	224981		St. p.	Lewis-Adams	61	48	64.8	22.0	4.4	1925	Manchester, Ohio
53	217883	LQRS	St. s.	LEWIS LUCKENBACH	10,162	6,784	496.0	68.2	37.2	1919	Quincy, Mass.
54	140849		St. s.	Lewis Pulver	71	35	80.0	19.3	8.4	1886	Athens, N. Y.
55	211738	LDHG	St. s.	LEWIS K. THURLOW	3,306	2,097	313.5	46.1	23.0	1913	Newport News, Va.
56	116110		St. s.	Lewiston (composite)	1,808	1,342	272.3	38.1	18.6	1886	Wyandotte, Mich.
57	223498		St. w.	Lewiston	581	442	160.2	35.8	5.9	1923	Portland, Ore.
58	81310	KJBV	St. s.	Lexington	1,248	697	246.0	46.0	15.5	1891	Wilmington, Del.
59	145620		St. s.	Libbie Barber	49	24	63.8	17.3	7.6	1892	Jersey City, N. J.
60	206762		St. s.	Libbie Purdy	41	28	53.7	16.7	7.6	1909	Chelsea, Mass.
61	216541	LMCK	St. s.	Liberator	7,720	5,750	510.0	56.0	29.0	1918	Alameda, Calif.
62	62929		St. s.	Liberty	171	116	103.0	28.7	8.0	1891	City Island, N. Y.
63	206895		St. s.	Liberty	30	20	47.0	13.0	6.0	1909	Manitowoc, Wis.

1 Formerly British st. s. Queen.

2 Formerly st. s. Moline.

3 Formerly Norwegian st. s. Foldenford.

4 Formerly st. s. (a) W. H. Bentley.
(b) Thomas A. Quigley.

5 Formerly st. s. D. S. Arnott.

6 Formerly st. s. John Webster.

7 Formerly U. S. light vessel Poe Reef.

8 Formerly st. s. (a) Josiah G. Munro.
(b) Effingham B. Morris.

9 Formerly st. s. (a) City of Salem.
(b) Wm. H. Coates.

10 Formerly st. s. St. Tammany.

11 Formerly st. y. (a) Lydonia.
(b) Walucia.

12 Formerly st. s. William A. Rogers.

13 Formerly st. s. Suamico.

14 Formerly st. s. Deepwater.

15 Formerly st. s. Eastern Soldier.

16 Formerly st. s. James Roy.

Line No.	Service	Crew	Horsepower	Name of owner	Home port	Address of owner
1	Tow.	6	500	Pennsylvania R. R. Co. (Pa.)	New York, N. Y.	Pennsylvania Station.
2	Frt.	39	2,900	Lancaster Steamship Corporation (N. Y.)	do.	26 Beaver Street.
3	Fsh.	5	57	John G. Muntings	Milwaukee, Wis.	Racine, Wis.
4	Whl.	36	2,100	California Sea Products Co. (Calif.)	San Francisco, Calif.	332 Pine Street.
5	Frt.	33	1,650	Atlantic & Caribbean Steam Navigation Co. (Del.)	Wilmington, Del.	Du Pont Building.
6	Tnk.	41	2,900	Petroleum Securities Co. (Calif.)	Los Angeles, Calif.	714 West Tenth Street.
7	Tow.	10	550	Texas Co. (Del.)	Wilmington, Del.	7 West Tenth Street.
8	Frt. †	23	800	Alaska Steamship Co. (Nev.)	New York, N. Y.	120 Broadway.
9	Tow.	4	120	Daigle Barge Line Co. (La.)	New Orleans, La.	Houma, La.
10	Tow.	9	300	Pascagoula Towing Co. (Miss.)	Gulfport, Miss.	Moss Point, Miss.
11	Tow.	7	75	Williams Towing Corporation (N. Y.)	New York, N. Y.	53 South Street.
12	Tow.	9	500	Keeler Transportation Line (N. Y.)	do.	1 Broadway.
18	Tow.	3	125	Allman Hubble Tug Boat Co. (Wash.)	Seattle, Wash.	Hoquiam, Wash.
14	Frt.	32	2,800	United States Shipping Board	San Francisco, Calif.	309 Pine Street.
15	Pas.	20	340	American Yukon Navigation Co. (W. Va.)	St. Michael, Alaska	Seattle, Wash.
16	Fsh.	4	12	Hattie Boschke	Milwaukee, Wis.	500 Hanover Street.
17	Pas.	6	150	Port Huron & Sarnia Ferry Co. (Mich.)	Port Huron, Mich.	Quay Street.
18	Tow.	5	45	Doane-Commercial Towing Co. (Mass.)	Boston, Mass.	78 Long Wharf.
19	Pas.	18	550	California Transportation Co. (Calif.)	San Francisco, Calif.	Pier 3.
20	Fsh.	30	250	John A. Hayes	New London, Conn.	487 Williams Street.
21	Tow.	10	260	Leathem D. Smith Dock Co. (Wis.)	Milwaukee, Wis.	Sturgeon Bay, Wis.
22	Frt.	32	1,800	Bethlehem Transportation Corporation (Del.)	Cleveland, Ohio.	Union Trust Building.
23	Tnk.	32	2,800	Standard Transportation Co. (Del.)	New York, N. Y.	26 Broadway.
24	Frt.	45	5,000	Ore S. S. Corporation (Del.)	do.	25 Broadway.
25	Frt.	5	125	Flandria Boat Corporation (N. Y.)	do.	8 Bridge Street.
26	Tow.	8	200	Pascagoula Towing Co. (Miss.)	Gulfport, Miss.	Moss Point, Miss.
27	Tow.	7	100	Gulf Coast Towing Co. (La.)	New Orleans, La.	Slidell, La.
28	Pas.	6	500	E. N. Goodsall (Del.)	Burlington, Vt.	Burlington, Vt.
29	Frt.	15	735	Bee Line Transportation Co. (Del.)	Perth Amboy, N. J.	Box 282.
30	Frt.	32	1,800	Bethlehem Transportation Corporation (Del.)	Cleveland, Ohio.	Union Trust Building.
31	Frt.	36	2,500	United States Shipping Board	Philadelphia, Pa.	Bourse Building.
32	Tow.	12	500	Lehigh Valley R. R. Co. (N. J.)	New York, N. Y.	143 Liberty Street.
33	Frt.	38	3,000	Mystic Steamship Co. (Trustees)	Boston, Mass.	250 Stuart Street.
34	Frt. †	40	3,200	Lukenbach Steamship Co. (Del.)	New York, N. Y.	44 Whitehall Street.
35	Tow.	20	1,000	Reading Co. (Pa.)	Philadelphia, Pa.	Reading Terminal.
36	Tow.	5	60	Gerhard Beullmann	St. Louis, Mo.	Mount Carmel, Ill.
37	Tow.	8	500	New Orleans Coal & Bisco Towboat Co. (Del.)	New Orleans, La.	United Fruit Building.
38	Fer.	11	500	Bisso Ferry Co. (La.)	do.	171 Walnut Street.
39	Tow.	4	150	Reichert Towing Line (N. Y.)	New York, N. Y.	Foot Dupont Street, E. R. (B.)
40	Tow.	5	300	Harbor Towboat Co. (N. Y.)	do.	40 Water Street.
41	Tow.	7	400	Atlantic Towing Co. (Del.)	Savannah, Ga.	228 E. Bay Street.
42	Tow.	10	420	Richard J. Hleraux	Pittsburgh, Pa.	609 Railroad Street.
43	Fsh.	3	8	Charles Gassow	Grand Haven, Mich.	365 Pearl Street, South Haven, Mich.
44	Frt.	3	1,700	Columbia Steamship Co. (Ohio)	Cleveland, Ohio.	Hanna Building.
45	Frt.	32	1,600	Mahoning Steamship Co. (Del.)	do.	Leader-News Building.
46	Tow.	6	350	Wright & Cobb Lighterage Co. (N. Y.)	New York, N. Y.	17 Battery Place.
47	Fer.	6	500	Riverside & Fort Lee Ferry Co. (N. Y.)	do.	Foot West 125th Street.
48	Tow.	14	800	H. B. Stone	Wilmington, N. C.	611 Orange Street.
49	Fsh.	6	100	Keystone Fish Co. (Pa.)	Erie, Pa.	915 Liberty Street.
50	Tnk.	42	3,000	Standard Transportation Co. (Del.)	New York, N. Y.	26 Broadway.
51	Pas.	1,200	99,999	United States Lines (Del.)	do.	45 Broadway.
52	Fer.	4	35	Manchester Ferry Co. (Ohio)	Cincinnati, Ohio.	Manchester, Ohio.
53	Frt.	52	4,500	Lukenbach Steamship Co. (Del.)	New York, N. Y.	44 Whitehall Street.
54	Pas.	6	150	John E. Moore Co. (N. Y.)	do.	17 State Street.
55	Frt.	34	1,200	Mystic Steamship Co., trustee.	Boston, Mass.	250 Stuart Street.
56	Frt.	19	700	Richard Baxter	Detroit, Mich.	River Rouge, Mich.
57	Frt.	18	500	Oregon-Washington R. R. & Navigation Co. (Oreg.)	Portland, Oreg.	632 Pittock Building.
58	Frt.	55	1,700	Colonial Navigation Co. (N. Y.)	New York, N. Y.	Pier 11, North River, foot Liberty Street.
59	Tow.	5	300	Propeller Libbie Barber (N. J.)	do.	Weehawken, N. J.
60	Tow.	2	110	Howard V. Redgate	Boston, Mass.	25 T Wharf.
61	Frt. †	44	2,700	United States Shipping Board	San Francisco, Calif.	309 Pine Street.
62	Frt.	10	150	George W. Gascoin	New York, N. Y.	15 Exchange Place (J. C.).
63	Tow.	5	50	Construction Materials Corporation (Del.)	Chicago, Ill.	33 North La Salle Street.

a N. Y. Central Ltg. Co. No. 20.
 b New York Central No. 20.
 c George P. Taylor.
 d Edward G. Murray.
 e Baker Brothers.
 f O. K. Buckley.
 g Grantham I. Taggart.
 h Easton.
 i John H. Estill.
 j Leopold Adler.
 k Mary Collins.

l Formerly s. German st. s. Vaterland.
 m U. S. S. B. No. 1.
 n Formerly st. s. Susan E. Peck.
 o Formerly st. s. Washington.
 p Formerly st. s. Theresia Berdon.
 q Harry R. Wheeler.
 r Formerly st. s. W. E. Peck.
 s Neutral.

Line No.	Official No.	Signal letters	Rig	Name of vessel	Tonnage		Dimensions			When built	Where built
					Gross	Net	Length	Breadth	Depth		
					Feet	Feet	Feet				
1	207223		St. s.	Liberty	36	22	67.6	17.8	7.3	1910	Erie, Pa.
2	209572		St. w.	Liberty	196	196	141.8	28.7	5.0	1912	Clarrington, Ohio
3	211249		St. s.	¹ LIBERTY	83	77	67.6	20.0	9.2	1913	Buffalo, N. Y.
4	217061	LNHG	St. s.	LIBERTY	6,211	3,835	395.5	55.0	31.4	1918	Kearny, N. J.
5	217163	LNPM	St. s.	Liberty	324	158	136.2	28.6	13.2	1918	Norfolk, Va.
6	217377		St. s.	Liberty	10	7	41.0	11.5	4.0	1918	St. James, Mich.
7	219752	LWBG	St. s.	LIBERTY BELL	5,107	3,129	390.0	54.2	27.8	1920	Hog Island, Pa.
8	218597	LSDB	St. s.	LIBERTY GLO.	4,979	3,060	390.0	54.2	27.8	1919	do.
9	221073	MCLN	St. s.	LIEBRE	7,057	4,327	435.0	56.2	33.4	1921	Oakland, Calif.
10	221356		St. s.	LIEUT. FLAHERTY	727	493	145.2	40.0	15.7	1921	Groton, Conn.
11	218753	LSKV	St. s.	LIGHTBURN	6,429	3,979	416.8	56.1	32.7	1919	Bath, Me.
12	219822	LWDV	St. s.	Lightning	183	92	94.2	24.6	13.2	1920	Milford, Del.
13	141861	KSLO	St. s.	LIGONIER	3,737	2,396	352.5	46.4	26.2	1903	Camden, N. J.
14	141840		St. s.	Lillian	174	118	108.4	28.4	8.8	1902	Athens, N. Y.
15	219716	LVWB	St. s.	² LILLIAN	3,482	2,112	328.0	46.2	22.9	1920	Wilmington, Del.
16	202559		St. s.	Lillian	18	9	48.4	12.4	4.2	1905	Elizabeth City, N. C.
17	212341		St. s.	Lillian A	24	19	40.5	12.5	4.3	1914	Northport, Mich.
18	217859	LQRB	St. s.	³ LILLIAN LUCKENBACH	8,536	5,369	448.9	60.2	28.2	1919	Chester, Pa.
19	141683		St. w.	Lille	18	16	60.0	17.5	2.8	1900	Klissimmee, Fla.
20	206996		St. s.	Lille and Agnes	115	80	100.0	20.6	8.2	1909	Perth Amboy, N. J.
21	212592	LDQN	St. s.	⁴ LIMON	3,316	2,093	330.6	44.5	13.8	1904	Belfast, Ireland
22	212845		St. s.	LINCOLN	580	394	147.3	43.0	12.6	1914	Houghton, Wash.
23	212104		St. s.	⁵ LINCOLN PARK NO. 1	82	56	71.0	19.0	10.6	1914	Manitowoc, Wis.
24	201330		St. p.	Lionel R. Webster	343	261	139.0	32.7	8.3	1904	Portland, Ore.
25	141386		St. p.	Little Ben	24	24	64.8	18.0	2.4	1895	Pomeroy, Ohio
26	140501		St. s.	Little Nora	17	8	47.6	12.9	6.0	1881	Baltimore, Md.
27	141318		St. p.	Little Silver	428	286	159.9	25.8	7.8	1893	Tomkins Cove, N. Y.
28	221031	MCKH	St. s.	LIVINGSTON ROE	8,194	5,934	462.4	60.2	29.0	1921	Vancouver, Wash.
29	141012		St. s.	Lizzie M. Snow	17	9	35.7	9.9	3.9	1889	Brewer, Me.
30	5874		St. s.	⁶ Lloyd H. Dalzell	27	13	55.4	14.0	6.7	1869	New Brunswick, N. J.
31	218792	LSNQ	St. s.	LOCKPORT	6,214	3,751	400.7	54.2	30.1	1919	Chester, Pa.
32	230555		St. s.	LOCUST POINT	221	107	97.7	23.1	13.7	1931	Wilmington, Del.
33	224389		St. w.	Logger	447	322	155.7	35.0	6.6	1924	St. Helens, Ore.
34	96667		St. w.	⁷ Lone Deer	55	55	82.0	20.0	3.6	1903	Muscatine, Iowa
35	141429		St. w.	Lone Star	73	40	81.0	18.9	3.3	1896	Berwick, La.
36	222089		St. w.	Lone Star	66	66	90.0	24.5	4.1	1922	Rock Island, Ill.
37	140399		St. p.	Long Beach	411	259	150.5	32.0	10.5	1880	Wilmington, Del.
38	216289		St. s.	LONG BRANCH	229	156	104.2	25.7	14.2	1918	Elizabethport, N. J.
39	208175	LBRN	St. s.	⁸ Long Island	778	422	159.7	36.5	12.0	1910	Noank, Conn.
40	210190	LCMD	St. s.	Long Island	390	167	151.6	24.1	13.0	1912	Rockland, Me.
41	15080		St. s.	Lookout	35	24	51.1	13.6	6.8	1862	Camden, N. J.
42	219694	LVTG	St. s.	LOON	409	169	139.4	25.2	14.3	1919	Savannah, Ga.
43	206910		St. s.	LORAIN	49	34	68.0	16.0	7.1	1909	Buffalo, N. Y.
44	212968		St. s.	LORAIN	65	31	68.7	17.0	11.0	1915	Cleveland, Ohio
45	218077	LRFC	St. s.	LORAIN	6,213	3,836	395.5	55.0	31.4	1919	Kearny, N. J.
46	200139		St. s.	LORD BALTIMORE	445	289	196.0	23.5	12.0	1903	Wilmington, Del.
47	207088		St. s.	⁹ Lorene	19	13	48.0	9.6	5.6	1886	Buffalo, N. Y.
48	219033		St. s.	Loretta	16	11	39.5	10.0	4.4	1915	Raber, Mich.
49	140845		St. s.	Loretto	27	18	54.5	14.2	5.8	1886	Brooklyn, N. Y.
50	220519	MBHQ	St. s.	LORRAINE CROSS	5,127	3,124	390.0	54.2	27.8	1920	Hog Island, Pa.
51	205240	KWPS	St. s.	¹⁰ Lorraine Rita	286	194	127.0	26.1	13.8	1906	Baltimore, Md.
52	213962	LFTS	St. s.	LOS ANGELES	6,752	4,205	435.0	56.2	33.7	1916	San Francisco, Calif.
53	219284	LTVJ	St. s.	¹¹ LOSMAR	5,549	3,417	409.8	54.2	27.7	1919	Portland, Ore.
54	141615		St. s.	Lotis	38	20	75.7	11.5	7.1	1899	East Boston, Mass.
55	140517		St. s.	Lottie	47	23	66.7	10.9	5.8	1882	Apalachicola, Fla.
56	141331		St. s.	Lottie and May	13	6	44.9	11.9	5.7	1894	East Boothbay, Me.
57	141298		St. s.	Lotus	127	86	110.5	22.0	8.7	1893	Manitowoc, Wis.
58	155330		St. s.	¹² Lotus	19	13	52.3	13.8	5.2	1898	Athens, N. Y.
59	99036		St. s.	¹³ Lou-Ella	50	34	63.6	16.0	8.7	1890	Manitowoc, Wis.
60	206476		St. s.	Louis R.	64	51	69.9	20.8	5.8	1909	Stratford, Conn.
61	208099		St. s.	¹⁴ Louis O'Donnell	81	55	64.7	21.0	9.2	1910	Tottenville, N. Y.
62	140559		St. s.	Louis Pahlow	366	290	155.4	30.4	10.5	1882	Milwaukee, Wis.
63	217733	LQHV	St. s.	Louis M. WINSLOW	346	166	139.2	24.0	13.1	1919	East Boothbay, Me.

¹ Formerly st. s. Hedge Wickwire.

² Formerly st. s. Maddequet.

³ Formerly st. s. Marica.

⁴ Formerly British st. s. Limon.

⁵ Formerly st. s. Timothy J. O'Byrne.

⁶ Formerly st. s. Carrie.

⁷ Formerly st. w. a H. W. B.

⁸ Formerly st. w. b C. Brusso.

⁹ Formerly st. s. Correction.

Line No.	Service	Crew	Horsepower	Name of owner	Home port	Address of owner
1	Fsh.	6	173	Harry H. Boyd.....	Erie, Pa.....	102 Chestnut Street.
2	Pas.	14	260	Ohio & Muskingum River Transportation Co. (Ohio).	Cincinnati, Ohio.....	Box 624, Zanesville, Ohio.
3	Tow.	3	200	Cowles Towing Co. (N. Y.).....	Buffalo, N. Y.....	300 Ohio Street.
4	Frt.†	47	\$2,500	United States Shipping Board.....	Newark, N. J.....	Kearny, N. J.
5	Tow.	18	1,000	Southern Transportation Co. (N. J.).....	Philadelphia, Pa.....	Commercial Trust Building.
6	Fsh.	2	40	United Fish Food Corporation (Wis.).....	Milwaukee, Wis.....	Racine, Wis.
7	Frt.†	34	\$2,500	United States Shipping Board.....	Philadelphia, Pa.....	Bourse Building.
8	Frt.	37	\$2,500	South Atlantic S. S. Co. (Del.).....	Savannah, Ga.....	7 West Tenth Street, Wilmington, Del.
9	Tnk.	40	3,000	Standard Transportation Co. (Del.).....	New York, N. Y.....	26 Broadway.
10	Fer.	6	700	City of Boston (Mass.).....	Boston, Mass.....	City Hall.
11	Tnk.†	38	3,000	Texas Co. (Del.).....	Wilmington, Del.....	7 West Tenth Street.
12	Tow.	8	750	United States Shipping Board.....	do.....	do.
13	Tnk.	35	2,200	Gulf Refining Co. (Tex.).....	Port Arthur, Tex.....	Dock 29.
14	Frt.	6	150	Atlantic Lighterage Corporation (N. Y.).....	New York, N. Y.....	17 Battery Place.
15	Frt.	31	1,550	A. H. Bull Steamship Co. (N. J.).....	do.....	115 Broad Street.
16	Tow.	2	8	Henry Barker.....	New Bern, N. C.....	Oriental, N. C.
17	Fsh.	3	40	Sam T. Christenson, Estate of.....	Chicago, Ill.....	1912 West Jackson Boulevard.
18	Frt.†	64	\$5,000	Luckenbach Steamship Co. (Del.).....	New York, N. Y.....	44 Whitehall Street.
19	Msc.	4	40	E. P. Dann.....	Miami, Fla.....	405 Southwest Seventh Street.
20	Frt.	3	80	Elmer D. Walling.....	New York, N. Y.....	Montclair, N. J.
21	Frt.†	53	2,750	United Fruit Steamship Corporation (Del.).....	do.....	17 Battery Place.
22	Fer.	7	850	King County (Wash.).....	Seattle, Wash.....	County City Building.
23	Tow.	4	385	Commissioners of Lincoln Park.....	Chicago, Ill.....	Clark and Center Streets.
24	Fer.	5	200	City of Portland.....	Portland, Oreg.....	Spalding Building.
25	Fer.	2	25	Clate Pickens.....	Cincinnati, Ohio.....	Racine, Ohio.
26	Tow.	3	50	Arundel Corporation (Md.).....	Baltimore, Md.....	Pier 2, East Pratt Street.
27	Pas.	18	485	Highlands, Long Branch & Red Bank S. S. Co. (N. J.).....	Perth Amboy, N. J.....	Keansburg, N. J.
28	Tnk.	27	2,800	Standard Shipping Co. (Del.).....	Wilmington, Del.....	c/o Corporation Trust Co. of America.
29	Frt.	2	35	Roy B. Rowe.....	Boothbay, Me.....	Boothbay Harbor, Me.
30	Tow.	3	75	Joseph F. Costello.....	Albany, N. Y.....	Watford, N. Y.
31	Frt.	41	\$2,500	United States Shipping Board.....	Philadelphia, Pa.....	Bourse Building.
32	Tow.	8	500	Donaldson Towing and Lightering Co. (Del.).....	Wilmington, Del.....	Philadelphia, Pa.
33	Tow.	9	750	Shaver Transportation Co. (Oreg.).....	Portland, Oreg.....	Foot Fessenden Street.
34	Frt.	4	500	Hans Goos.....	Des Moines, Iowa.....	Davenport, Iowa.
35	Tow.	8	100	A. P. Breaux.....	New Orleans, La.....	Lockport, La.
36	Frt.	4	140	Bullders Sand & Gravel Co.....	Des Moines, Iowa.....	Davenport, Iowa.
37	Fer.	6	300	Delaware-New Jersey Ferry Co. (Del.).....	Wilmington, Del.....	Foot East Fourth Street.
38	Tow.	5	950	Central R. R. Co. of New Jersey (N. J.).....	New York, N. Y.....	143 Liberty Street.
39	Pas.	11	1,000	Bridgeport & Port Jefferson Steamboat Co. (Conn.).....	Bridgeport, Conn.....	6 Stratford Avenue.
40	Fsh.	25	100	Douglas Co. (Va.).....	Reedville, Va.....	do.
41	Tow.	4	175	Tugboat Lookout Co. (Del.).....	Philadelphia, Pa.....	Pier 34, South Wharves.
42	Fsh.	21	550	Portland Trawling Co. (Me.).....	New York, N. Y.....	1 Fulton Fish Market.
43	Tow.	3	125	J. Calverts Sons Co. (Mich.).....	Detroit, Mich.....	6505 Second Street.
44	Tow.	8	500	Great Lakes Towing Co. (N. J.).....	Duluth, Minn.....	N. P. Dock.
45	Frt.†	34	\$2,500	United States Shipping Board.....	Newark, N. J.....	do.
46	Pas.	28	2,000	Baltimore & Philadelphia Steamboat Co. (Md.).....	Baltimore, Md.....	Pier 1, Light Street.
47	Tow.	2	110	Port Clinton Marine Service Co. (Ohio).....	Sandusky, Ohio.....	Fremont, Ohio.
48	Tow.	2	12	Eugene Sweeney.....	Marquette, Mich.....	Pickford, Mich.
49	Oys.	3	75	Long Island Oyster Farms (N. Y.).....	New York, N. Y.....	Northport, N. Y.
50	Frt.	41	\$2,500	Mississippi Shipping Co. (La.).....	New Orleans, La.....	Hibernia Bank Building.
51	Tow.	15	750	Edward Koven.....	New York, N. Y.....	1161 Sherman Avenue.
52	Tnk.	36	2,600	Union Oil Co. (Calif.).....	Los Angeles, Calif.....	Union Oil Building.
53	Frt.	37	2,800	Calmar Steamship Corporation (Del.).....	New York, N. Y.....	25 Broadway.
54	Frt.	3	250	Joseph F. O'Boyle.....	do.....	15 Moore Street.
55	Tow.	8	175	Mack Lipscomb.....	Mobile, Ala.....	Foot St. Francis Street.
56	Pas.	1	50	Rodney E. Bucklin.....	Portland, Me.....	42 Turner Street.
57	Tow.	10	400	Wm. L. Martin.....	Grand Haven, Mich.....	Cheboygan, Mich.
58	Tow.	3	60	Gowanus Towing Co. (N. Y.).....	New York, N. Y.....	Foot Smith Street (B).
59	Tow.	7	150	Roy R. Love.....	Grand Haven, Mich.....	Muskegon, Mich.
60	Frt.	8	100	Andrew Radel Oyster Co. (Conn.).....	Bridgeport, Conn.....	South Norwalk, Conn.
61	Tow.	5	150	Louis O'Donnell.....	New York, N. Y.....	44 Whitehall Street.
62	Frt.	12	260	Alexander MacDonald.....	Oswego, N. Y.....	71 West Third Street.
63	Cod.	30	550	Ocean Trawling Co. (Mass.).....	Boston, Mass.....	84 State Street.

⁹ Formerly st. s. ^a Long Island.
¹⁰ Formerly st. s. ^b United States Engineers, Sand Beach.
¹¹ Formerly st. s. Albatross.
¹² Formerly st. s. Clauseus.

¹³ Formerly st. s. ^a O. V. Sage.
¹⁴ Formerly st. s. ^b Tom & Joe.
¹⁵ Formerly st. s. ^c Happy.
¹⁶ Formerly st. s. Harrison Ludington.
¹⁷ Formerly st. s. Egerton.

Line No.	Official No.	Signal letters	Rig	Name of vessel	Tonnage		Dimensions			When built	Where built
					Gross	Net	Length	Breadth	Depth		
1	209971		St. s.	LOUIS R. DAVIDSON... [⊕]	6,356	4,996	504.0	56.0	30.0	1912	Ashtabula, Ohio
2	215518		St. s.	LOUIS W. HILL... ^{+△}	7,038	5,648	525.0	58.0	31.0	1917	Lorain, Ohio
3	141225		St. s.	Louise	59	29	71.8	18.0	8.1	1892	Baltimore, Md.
4	140427		St. s.	Louise	105	59	94.6	20.0	7.4	1880	Camden, N. J.
5	209242		St. s.	Louise	46	31	68.5	17.7	5.6	1911	Madison, Md.
6	223416	MDRW	St. s.	Louise... ^{□○}	530	266	167.3	28.3	13.8	1922	Milford, Del.
7	228140		St. w.	LOUISE	28	8	64.8	12.0	3.2	1905	Dubuque, Iowa
8	204930		St. s.	Louise Ruge	68	46	67.0	20.0	8.1	1908	West New Brighton, N. Y.
9	130906	KQRH	St. s.	LOUISIANA... ^{□+△}	2,849	1,797	200.0	42.2	23.2	1901	Chicago, Ill.
10	214846		St. s.	LOUISIANA	97	51	71.0	20.0	12.5	1917	Cleveland, Ohio
11	226061		St. c.	LOUISIANA	435	435	144.5	55.0	9.3	1926	Jeffersonville, Ind.
12	230103		El. s.	LOUISIANA... ^{□○}	913	416	191.0	40.6	8.0	1930	Charleston, W. Va.
13	145349		St. s.	Louisville	87	43	83.2	19.0	8.1	1883	Philadelphia, Pa.
14	205379		St. s.	LOUISVILLE	549	373	106.6	32.1	14.7	1908	Sparrows Point, Md.
15	207652		St. s.	LOUISVILLE	47	32	61.0	16.0	8.0	1910	Lorain, Ohio
16	221560	MDOP	St. s.	LUBRICO... ^{□+△}	6,956	4,290	425.0	57.2	33.1	1921	Oakland, Calif.
17	229125		St. w.	Lucia	26	6	64.8	12.0	2.8	1885	Keokuk, Iowa
18	141283		St. s.	Lucie Ross	49	24	70.7	16.6	7.6	1893	Baltimore, Md.
19	208875	LJWV	St. s.	LUCIUS W. ROBINSON... ⁺	1,899	1,141	244.0	43.0	18.3	1912	Wyandotte, Mich.
20	221228		St. s.	Lucy T.	18	12	61.2	11.7	4.2	1910	Ithaca, N. Y.
21	216147	LKMD	St. s.	LUELLA... ⁺	4,152	2,540	339.3	49.1	26.3	1918	Baltimore, Md.
22	217424	LPJR	St. s.	LUMBERMAN... ^{□△}	2,333	1,389	253.4	43.7	24.5	1918	Ecorse, Mich.
23	215068		St. w.	Lurline	524	446	173.8	30.5	6.1	1917	Portland, Ore.
24	121006		St. s.	Luzerne	165	112	94.3	23.7	11.3	1899	Port Richmond, N. Y.
25	219216	LTQB	St. s.	LYCOMING... ^{□+}	5,989	3,709	400.7	54.2	30.4	1919	Harriman, Pa.
26	210367		St. s.	LYCORA	55	37	72.0	16.0	8.6	1912	Buffalo, N. Y.
27	211562		St. s.	Lydia	26	18	47.0	14.7	5.2	1913	Menominee, Mich.
28	202066		St. s.	LYMAN O. SMITH... [△]	6,200	4,916	525.0	55.2	31.0	1905	Wyandotte, Mich.
29	221968		St. w.	Lyndhurst	146	146	103.1	22.0	4.0	1922	Lumber City, Ga.
30	203658		St. s.	LYNFORD E. GEER... ^{+△}	4,510	3,358	430.0	52.2	24.3	1906	West Bay City, Mich.
31	207610		St. s.	LYNNHAVEN	145	99	89.3	22.0	11.0	1910	Baltimore, Md.
32	214572		St. s.	M. O. K. (composite)	17	11	46.0	14.2	4.3	1918	Detour, Mich.
33	210643	LCQB	St. s.	M. MORAN	256	174	103.0	25.5	13.2	1912	Camden, N. J.
34	228242		St. s.	M. B. FULLER	47	33	69.5	17.8	7.4	1929	Buffalo, N. Y.
35	136660		St. w.	M. C. Clay	60	60	85.1	22.1	3.9	1901	Evansville, Ind.
36	90792		St. s.	M. D. Carrington	64	32	67.0	16.0	8.6	1875	Buffalo, N. Y.
37	217903		St. c.	M. D. Shannon	87	86	101.3	36.0	4.9	1919	Morgan City, La.
38	90314		St. s.	M. D. Wheeler	31	15	60.0	16.0	6.8	1871	Philadelphia, Pa.
39	225778		St. w.	M. E. NORMAN	148	83	104.5	24.0	4.3	1926	Morgan City, La.
40	220999	MCJN	St. s.	M. F. ELLIOTT... ^{□+△}	7,053	4,353	425.0	57.2	33.1	1921	Oakland, Calif.
41	220478	MBQQ	St. s.	M. F. Sterling... ^{□○}	2,360	1,379	266.6	46.1	24.0	1920	Portland, Ore.
42	213393		St. s.	M. G. Phelps	99	73	110.0	21.5	9.6	1915	Chaumont, N. Y.
43	221409		St. s.	M. H. Stuart... ⁺	192	130	104.5	25.5	8.7	1921	Sturgeon Bay, Wis.
44	221518		St. s.	M. J. Carroll	85	58	68.6	22.0	8.8	1921	Tottenville, N. Y.
45	206213		St. s.	M. J. Rudolph	197	127	91.0	29.0	10.5	1909	West New Brighton, N. Y.
46	223385		St. s.	M. L. EDWARD	78	58	57.9	22.3	6.4	1923	Chicago, Ill.
47	207075		St. s.	M. P. Howlett	71	34	64.5	18.0	8.8	1910	Wilmington, Del.
48	200527		St. s.	M. S. QUAY	133	91	86.5	19.0	10.8	1903	Philadelphia, Pa.
49	93380		St. s.	M. W. Adams	73	49	73.0	18.6	8.2	1903	Solomons, Md.
50	215766	LJFS	St. s.	M. & J. TRACY... ^{+○}	2,364	1,395	253.0	43.5	25.6	1917	Ecorse, Mich.
51	92824		St. s.	M. Mitchell Davis	85	58	81.0	10.2	8.9	1897	Solomons Island, Md.
52	93262		St. s.	M. Mitchell Davis	116	79	92.5	21.8	10.6	1902	Solomons, Md.
53	91470		St. s.	Mabel	84	42	82.9	20.0	8.6	1882	Philadelphia, Pa.
54	201202		St. w.	Mabel	49	49	80.0	17.0	3.4	1904	Carrilton, Ky.
55	200747		St. s.	MACGILVRAY SHIRAS... [△]	4,077	2,951	420.0	50.0	28.0	1904	Cleveland, Ohio
56	223692		St. s.	MACKINAW CITY	528	239	172.5	44.0	10.7	1919	Milwaukee, Wis.
57	150652	LFMT	St. s.	MACOM... [○]	235	117	135.3	23.0	10.1	1894	Sparrows Point, Md.
58	92394		St. s.	Madeira	52	35	63.0	17.5	8.2	1892	Philadelphia, Pa.
59	77049		St. s.	Madeline	66	44	78.7	19.9	8.5	1892	Chicago, Ill.
60	214021		St. s.	Madeline Meseck	83	56	70.3	20.3	9.7	1916	Tottenville, N. Y.
61	202808		St. s.	MADISON... ⁺	181	123	93.7	24.0	11.1	1906	Port Richmond, N. Y.

¹ Formerly U. S. Engineers st. s. Louise.
² Formerly st. s. Northman.
³ Formerly st. s. Thomas A. Bain.
⁴ Formerly st. s. P. R. R. No. 154.
⁵ Formerly U. S. Engineers st. s. Lucia.
⁶ Formerly st. s. {a Cottonplant.
 {b F. A. Warner

⁷ Formerly st. s. Fred D. Dalzell.
⁸ Formerly st. s. James S. Dunham.
⁹ Formerly st. w. Emma.
¹⁰ Formerly st. s. {a Egeria.
 {b Bert E. Haney.
¹¹ Formerly st. s. {a War Leader.
 {b Lakeland.

Steam Vessels

Line No.	Service	Crew	Horsepower	Name of owner	Home port	Address of owner
1	Frt.	22	1,760	American S. S. Co. (N. Y.)	Buffalo, N. Y.	Marine Trust Building.
2	Frt.	31	1,800	Producers S. S. Co. (Ohio)	Cleveland, Ohio	Leader Building.
3	Tow.	9	175	Marine Engine & Boiler Co. (Md.)	Baltimore, Md.	Phillip and Point Streets.
4	Tow.	11	300	Southern Pacific Co. (Ky.)	Galveston, Tex.	Pier B.
5	Tow.	7	125	District of Columbia	Washington, D. C.	Municipal Building.
6	Fsh.	37	700	Marine Products (Va.)	Reedville, Va.	Care J. Newland, 608 Penn- sylvania Avenue, Wash- ington, D. C.
7	Tow.	3	65	Quincy S. S. Co. (Ill.)	Chicago, Ill.	200 Water Street, Quincy, Ill.
8	Tow.	9	300	Fred B. Dalzell	New York, N. Y.	24 State Street.
9	Tnk.	29	1,150	Texas Co. (Del.)	Wilmington, Del.	7 West Tenth Street.
10	Frt.	4	500	Great Lakes Towing Co. (N. J.)	Duluth, Minn.	N. P. Dock.
11	Fer.	6	400	Baton Rouge Transportation Co. (La.)	Baton Rouge, La.	Box 516.
12	Tow.	44	2,000	Mississippi Valley Barge Line Co. (Del.)	St. Louis, Mo.	408 Pine Street.
13	Tow.	5	300	Atlantic & Danville R. R. Co. (Va.)	Norfolk, Va.	Foot Jackson Street.
14	Tow.	7	345	Pennsylvania R. R. Co. (Pa.)	New York, N. Y.	Jersey City, N. J.
15	Fsh.	6	55	Booth Fisheries Co. (Del.)	Chicago, Ill.	205 North Michigan Avenue.
16	Tnk.	35	3,200	Standard Oil Co. of California (Del.)	San Francisco, Calif.	225 Bush Street.
17	Tow.	3	75	Quincy Steamboat Co. (Ill.)	Chicago, Ill.	Quincy, Ill.
18	Tow.	9	150	Richmond Cedar Works (Va.)	Newport News, Va.	Richmond, Va.
19	Frt.	24	900	George Hall Corporation (N. Y.)	Ogdensburg, N. Y.	502 North Water Street.
20	Pas.	1	75	J. W. Shoots	Rochester, N. Y.	Romulus, N. Y.
21	Ref.	45	1,800	United States Shipping Board	Baltimore, Md.	22 Light Street.
22	Frt.	27	1,250	Coox Bay Lumber Co. (Del.)	San Francisco, Calif.	351 California Street.
23	Pas.	16	700	Harkins Transportation Co. (Oreg.)	Portland, Oreg.	Municipal Dock No. 2.
24	Tow.	9	450	Tug Luzerne (N. Y.)	New York, N. Y.	17 Battery Place.
25	Frt.	45	3,000	United States Shipping Board	Philadelphia, Pa.	Bourse Building.
26	Frt.	5	250	George W. Whitten	Port Huron, Mich.	Alpena, Mich.
27	Fsh.	3	45	Louis Larson	Milwaukee, Wis.	Racine, Wis.
28	Frt.	23	1,800	Great Lakes Steamship Co. (Del.)	Oswego, N. Y.	Syracuse, N. Y.
29	Frt.	9	80	Ocmulgee River Navigation Co. (Ga.)	Brunswick, Ga.	Care Ocmulgee River Lum- ber Co., Lumber City, Ga.
30	Frt.	24	1,800	Reiss Steamship Co. (Del.)	Wilmington, Del.	7 West Tenth Street.
31	Pas.	7	550	Norfolk Southern R. R. Co. (Va.)	Norfolk, Va.	Union Station.
32	Frt.	5	160	Maritime Engineering Process (N. Y.)	New York, N. Y.	90 West Street.
33	Frt.	21	1,450	Nicholson-Universal S. S. Co. (Del.)	Wilmington, Del.	Detroit, Mich.
34	Tow.	3	250	Buffalo Gravel Corporation (N. Y.)	Buffalo, N. Y.	19 Hudson Street.
35	Tow.	7	120	Walter G. Hougland	Louisville, Ky.	Bowling Green, Ky.
36	Tow.	3	140	Bernard N. Mago	Buffalo, N. Y.	Tonawanda, N. Y.
37	Fer.	6	120	Morgan City-Berwick Ferry Co. (La.)	New Orleans, La.	Morgan City, La.
38	Tow.	4	80	Elizabeth Co. (Del.)	Newark, N. J.	34 Elmwood Place, Eliza- beth, N. J.
39	Tow.	12	1,000	M. E. Norman Co. (La.)	New Orleans, La.	Morgan City, La.
40	Tnk.	37	3,200	Standard Shipping Co. (Del.)	Wilmington, Del.	c/o Corporation Trust Co. of America.
41	Frt.	27	1,450	Sterling S. S. Corporation (Wash.)	Seattle, Wash.	Los Angeles, Calif.
42	Frt.	4	400	Jay W. Robinson	Oswego, N. Y.	Auburn, N. Y.
43	Frt.	7	250	Traverse City Transportation Co. (Mich.)	Grand Haven, Mich.	Traverse City, Mich.
44	Tow.	6	250	Carroll Towing Co. (N. Y.)	New York, N. Y.	Pier 5, Bush Docks (B.).
45	Frt.	4	350	M. J. Rudolph Co. (N. Y.)	do.	Foot Sackett Street (B.).
46	Frt.	4	75	Raymond E. Stefferson	do.	120 Wall Street.
47	Tow.	5	335	M. P. Howlett (Del.)	Philadelphia, Pa.	902 South Swanson Street.
48	Tow.	7	250	Commonwealth of Pennsylvania	do.	Bourse Building.
49	Tow.	9	150	Arundel Corporation (Md.)	Baltimore, Md.	Pier 2, East Pratt Street.
50	Frt.	25	1,200	M. & J. Tracy (N. Y.)	New York, N. Y.	1 Broadway.
51	Tow.	4	350	Piscataqua River Towing Co. (Me.)	Portsmouth, N. H.	Piscataqua Savings Bank.
52	Tow.	8	350	A. J. Taylor	Washington, D. C.	Tenth and Water Streets SW.
53	Tow.	5	100	Grain Transit Corporation (N. Y.)	New York, N. Y.	17 Battery Place.
54	Tow.	9	84	Bedford-Nugent Co. (Ind.)	Evansville, Ind.	300 Water Street.
55	Frt.	28	1,500	Pittsburgh Steamship Co. (W. Va.)	Duluth, Minn.	Wolvin Building.
56	Fer.	19	350	State of Michigan	Detroit, Mich.	Lansing, Mich.
57	Pol.	13	550	City of New York	New York, N. Y.	Municipal Building.
58	Tow.	7	200	Tugboat Madeira Co. (Del.)	Philadelphia, Pa.	111 Walnut Street.
59	Pas.	7	150	Apostle Island Transportation Co. (Wis.)	Duluth, Minn.	Bayfield, Wis.
60	Tow.	5	450	Meseck Towing & Transportation Co. (N. J.)	New York, N. Y.	Pier 59, North River.
61	Tow.	6	840	Delaware, Lackawanna & Western R. R. Co. (Pa.)	do.	90 West Street.

¹² Formerly st. s. Umbria.
¹³ Formerly U. S. Q. M. C. St. s. Colonel Card.
¹⁴ Formerly st. s. Patrol—
 (a) J. F. Yattaw.
 (b) Ogontz.
¹⁵ Formerly st. s. (c) Bruce.

¹⁶ Formerly st. s. Carrollton.
 * Sold to Schwabacker Hardware Co., Seattle, Wash., but
 not yet redocumented.

Line No.	Official No.	Signal letters	Rig	Name of vessel	Tonnage		Dimensions			When built	Where built
					Gross	Net	Length	Breadth	Depth		
							Feet	Feet	Feet		
1	206268	LBSP	St. s.	MADISON.....⊙	3,734	2,406	353.3	42.1	16.8	1911	Newport News, Va.
2	226276		St. s.	MADISON.....⊙	2,942	1,488	347.9	55.2	19.2	1927	Manitowoc, Wis.
3	92538		St. s.	Magio.....⊙	67	33	67.3	16.6	8.4	1893	Port Blakely, Wash.
4	219117	LTTQ	St. s.	MAGMERIC.....⊙	5,172	3,169	390.0	54.2	27.6	1919	Hog Island, Pa.
5	203958		St. s.	Magnet.....⊙	32	21	45.6	12.6	6.9	1907	Vega, Wash.
6	81021		St. s.	Magnetic.....⊙	45	22	63.5	16.0	6.7	1884	Philadelphia, Pa.
7	203978		St. s.	Magnolia.....⊙	57	27	101.0	18.9	5.3	1907	Tacoma, Wash.
8	213881	LFSG	St. s.	MAGNOLIA.....⊙	182	124	94.7	24.6	12.0	1916	Port Richmond, N. Y.
9	218005	LRBG	St. s.	MAHUKONA.....⊙	2,512	1,631	253.4	43.7	24.5	1919	Ecorse, Mich.
10	218485	LRWJ	St. s.	MAIDEN CREEK.....⊙	5,753	3,562	390.0	54.2	27.6	1919	Hog Island, Pa.
11	215581	LHTQ	St. s.	MAINE.....⊙	5,968	3,737	402.0	54.2	31.4	1917	Bath, Me.
12	221204		St. s.	MAINE.....⊙	95	46	71.0	20.1	11.2	1921	Cleveland, Ohio.
13	214213		St. s.	MAITLAND No. 1.....⊙	2,757	1,653	338.0	56.0	18.3	1916	Ecorse, Mich.
14	93095		St. s.	Majestic.....⊙	113	76	90.5	21.8	10.4	1900	Baltimore, Md.
15	220361		St. s.	Major.....⊙	30	26	45.3	12.5	3.4	1930	Northport, Mich.
16	92385		St. s.	Major Dana.....⊙	52	26	64.9	16.0	8.0	1891	Grand Haven, Mich.
17	217046	LNGS	St. s.	MAJOR WHEELER.....⊙	3,431	2,038	305.0	46.0	24.5	1918	Oakland, Calif.
18	17117		St. s.	Major Henry Brewerton.....⊙	65	32	82.0	19.0	7.5	1857	Baltimore, Md.
19	220993	MOJH	St. s.	MAKAWAO.....⊙	3,253	1,977	324.0	46.2	25.0	1920	Newark, N. J.
20	217844	LQPI	St. s.	MAKAWELL.....⊙	2,552	1,534	253.4	43.6	25.1	1919	Ashtabula, Ohio.
21	217749	LQJR	St. s.	MAKENA.....⊙	2,729	1,653	253.4	43.6	25.1	1919	do.
22	215832	LJHS	St. s.	MAKINI.....⊙	6,006	3,813	402.0	54.2	31.4	1917	Bath, Me.
23	220245	LWST	St. s.	MAKUA.....⊙	3,545	2,174	324.0	46.2	25.0	1920	Newark, N. J.
24	219766	LWBR	St. s.	MALA.....⊙	3,545	2,174	324.0	46.2	25.0	1920	do.
25	212517	LDNQ	St. s.	MALABAR.....⊙	8,374	6,364	458.3	60.0	28.6	1914	Newport News, Va.
26	219395	LVCN	St. s.	MALACCA.....⊙	7,051	4,261	431.0	59.2	31.4	1919	Baltimore, Md.
27	217928	LQTN	St. s.	MALAMA.....⊙	3,275	1,996	324.0	46.2	25.0	1919	Newark, N. J.
28	220751	MBSG	St. s.	MALANG.....⊙	3,734	2,263	344.8	50.1	20.6	1920	Osaka, Japan.
29	219783	LWCM	St. s.	MALCHACE.....⊙	3,515	2,125	333.8	48.0	24.9	1920	Jacksonville, Fla.
30	85948		St. s.	Mallcor.....⊙	268	209	109.5	25.0	8.0	1886	Brooklyn, N. Y.
31	92973		St. s.	MALIBTOA.....⊙	4,584	3,570	454.0	50.0	24.6	1899	Lorain, Ohio.
32	217115	LNKJ	St. s.	MALIKO.....⊙	6,847	4,280	415.0	53.7	28.3	1918	Sparrows Point, Md.
33	218909	LSPK	St. s.	Malleimak.....⊙	3,515	2,125	333.8	48.0	24.9	1919	Jacksonville, Fla.
34	226454	MGLO	St. s.	MALOLO.....⊙	17,231	8,905	554.0	83.2	30.7	1927	Philadelphia, Pa.
35	219782	LWCK	St. s.	MALTRAN.....⊙	3,513	2,144	333.8	48.0	24.9	1920	Jacksonville, Fla.
36	93358		St. w.	Mamie D.....⊙	63	63	98.0	20.5	4.0	1903	Morgan City, La.
37	219519	LVPN	St. s.	MANA.....⊙	3,283	1,996	324.0	46.2	25.0	1919	Newark, N. J.
38	200289		St. s.	Manager.....⊙	325	201	116.7	33.8	11.4	1903	Noank, Conn.
39	220639	MBNK	St. s.	MANATAWNY.....⊙	6,030	3,105	390.0	54.2	27.8	1920	Hog Island, Pa.
40	219990	LWMD	St. s.	MANATEE.....⊙	5,948	3,823	401.9	54.2	31.3	1920	Tampa, Fla.
41	212156	LDMG	St. s.	MANCHESTER.....⊙	682	396	109.3	32.2	13.6	1914	Elizabethport, N. J.
42	136079	KGNP	St. s.	Mandalay.....⊙	1,120	407	272.0	44.1	12.6	1889	Wilmington, Del.
43	93246		St. s.	Manette.....⊙	87	59	99.5	20.8	5.8	1902	West Seattle, Wash.
44	216413	LKTV	St. s.	MANGORE.....⊙	4,066	2,416	357.3	50.3	24.5	1918	Sparrows Point, Md.
45	91701		St. s.	Manhattan.....⊙	159	75	91.7	28.6	7.5	1884	Roundout, N. Y.
46	111260		St. s.	MANHATTAN.....⊙	155	105	100.5	21.6	10.4	1900	New York, N. Y.
47	202346		St. s.	MANHATTAN.....⊙	1,954	1,329	246.4	46.1	18.4	1905	Sparrows Point, Md.
48	217791	LQKW	St. s.	MANHATTAN ISLAND.....⊙	4,534	3,045	386.8	52.2	27.4	1919	Arlington, N. Y.
49	220561	MBJS	St. s.	MANINI.....⊙	3,253	1,977	324.0	46.2	25.0	1920	Newark, N. J.
50	92521		St. s.	MANITOU.....⊙	2,944	2,391	274.7	42.2	20.8	1893	Chicago, Ill.
51	225671		St. s.	MANITOWOC.....⊙	3,093	1,391	358.0	65.1	10.4	1926	Manitowoc, Wis.
52	211832	LDHQ	St. s.	MANOA.....⊙	6,805	4,356	422.6	54.0	33.3	1913	Newport News, Va.
53	116358		St. s.	MANOMET.....⊙	126	63	90.6	21.0	10.9	1890	Buffalo, N. Y.
54	106093		St. s.	Manson No. 1.....⊙	45	34	64.5	10.9	6.5	1882	Wilmington, Del.
55	223420		St. s.	Manson No. 2.....⊙	19	9	52.6	12.2	3.6	1923	Wilmington, N. C.
56	221279	MCTB	St. s.	MANUKAI.....⊙	9,547	5,895	480.6	62.2	26.6	1921	Oakland, Calif.
57	221215	MCRS	St. s.	MANULANI.....⊙	9,556	5,903	480.6	62.2	26.6	1921	do.
58	219143	LTKR	St. s.	MAOI.....⊙	429	91	141.5	27.7	14.8	1919	Green Bay, Wis.
59	3523		St. s.	MAPLEWOOD.....⊙	1,252	822	219.0	40.2	16.6	1891	Newburgh, N. Y.
60	200852		St. s.	Maquolt.....⊙	108	52	85.0	20.5	7.6	1904	South Portland, Me.
61	221104		St. w.	Marcia Richardson.....⊙	143	96	130.0	25.6	4.2	1921	Paducah, Ky.
62	229081		St. s.	Maren Lee.....⊙	140	95	83.1	24.0	10.8	1920	Tottenville, N. Y.

1 Formerly st. s. William Schaubel, sr.
 2 Formerly st. s. Coverun.
 3 Formerly st. s. Sujerseeoy.
 4 Formerly st. s. Cowee.
 5 Formerly st. s. Cowboy.
 6 Formerly st. s. (a) Rhode Island.
 (b) Woonsocket.
 7 Formerly st. s. Suholco.

8 Formerly st. s. Pittsburgh Bridge.
 9 Formerly st. s. John D. Rockefeller.
 10 Formerly st. s. Bethelridge.
 11 Formerly st. s. Milwaukee Bridge.
 12 Formerly st. s. Eastern Leader.
 13 Formerly st. s. Chickamauga.
 14 Formerly st. s. Glenville.
 15 Formerly st. s. Cape May.

Steam Vessels

117

Line No.	Service	Crew	Horsepower	Name of owner	Home port	Address of owner
1	Pas.	89	2,200	Eastern S. S. Lines (Me.)	New York, N. Y.	India Wharf, Boston, Mass.
2	Fer.	48	2,700	Grand Trunk-Milwaukee Car ferry Co. (Wis.)	Milwaukee, Wis.	63 Michigan Street.
3	Tow.	5	150	Pioneer Transport Co. (Wash.)	Seattle, Wash.	2501 Northlake Avenue.
4	Frt.	37	\$2,600	South Atlantic S. S. Co. (Del.)	Savannah, Ga.	7 West Tenth Street, Wilmington, Del.
5	Tow.	3	100	Grays Harbor Construction Co. (Wash.)	Tacoma, Wash.	Hoquiam, Wash.
6	Tow.	5	250	Fred B. Dalzell	New York, N. Y.	24 State Street.
7	Frt.	7	300	Jennie Olson (Trustee)	Tacoma, Wash.	450 Middle Waterway.
8	Tow.	12	750	Magnolia Petroleum Co. (Tex.)	Port Arthur, Tex.	Beaumont, Tex.
9	Frt.	26	2,000	Matson Navigation Co. (Calif.)	San Francisco, Calif.	215 Market Street.
10	Frt. †	28	\$2,500	United States Shipping Board	Philadelphia, Pa.	Bourse Building.
11	Frt.	36	3,000	Fairfield Steamship Corporation (N. Y.)	New York, N. Y.	39 Cortlandt Street.
12	Tow.	4	700	Great Lakes Towing Co. (N. J.)	Duluth, Minn.	N. P. Dock.
13	Fer.	39	3,000	Toronto Hamilton & Buffalo Navigation Co. (Ohio)	Cleveland, Ohio	Ashtabula, Ohio.
14	Tow.	8	360	American Dredging Co. (Pa.)	Philadelphia, Pa.	308 Chestnut Street
15	Fsh.	5	50	Bruce E. Nelson	Grand Haven, Mich.	Northport, Mich.
16	Tow.	6	75	Merritt-Chapman & Whitney Corporation (Del.)	Duluth, Minn.	Alworth Building.
17	Frt. †	32	2,000	Baltimore Insular Line (N. J.)	Baltimore, Md.	Citizens National Bank Building.
18	Tow. †	6	178	Baltimore & Ohio R. R. Co. (Md.)	do.	Baltimore and Charles Streets.
19	Frt. †	29	1,500	Matson Navigation Co. (Calif.)	San Francisco Calif.	215 Market Street.
20	Frt.	26	1,350	do.	do.	Do.
21	Frt.	26	1,350	do.	do.	Do.
22	Frt. †	39	3,000	do.	do.	Do.
23	Frt.	29	1,500	Matson Navigation Co. (Calif.)	San Francisco, Calif.	215 Market Street.
24	Frt.	35	1,500	do.	do.	Do.
25	Frt.	35	2,800	Malabar S. S. Co. (Del.)	Wilmington, Del.	Dover, Del.
26	Tnk.	33	2,750	Malaca S. S. Co. (Del.)	do.	Do.
27	Frt.	36	1,500	Matson Navigation Co. (Calif.)	San Francisco, Calif.	215 Market Street.
28	Frt.	32	2,300	Malco S. S. Co. (Del.)	New York, N. Y.	11 Broadway.
29	Frt. †	34	2,000	Malsah S. S. Co. (Del.)	do.	Do.
30	Frt.	9	90	Marine Equipment Corporation (Del.)	do.	17 Battery Place.
31	Frt.	25	1,400	Pittsburgh Steamship Co. (W. Va.)	Duluth, Minn.	Wolvin Building.
32	Frt.	34	4,000	Matson Navigation Co. (Calif.)	San Francisco, Calif.	215 Market Street.
33	Frt.	44	2,000	Malsah S. S. Co. (Del.)	New York, N. Y.	11 Broadway.
34	Pas.	340	21,000	Matson Navigation Co. (Calif.)	San Francisco, Calif.	215 Market Street.
35	Frt.	29	2,000	Maltran S. S. Co. (Del.)	New York, N. Y.	11 Broadway.
36	Tow.	8	200	Sledge Tow Boat Co. (Ala.)	Mobile, Ala.	Demopolis, Ala.
37	Frt.	37	1,500	Matson Navigation Co. (Calif.)	San Francisco, Calif.	215 Market Street.
38	Tow.	8	400	Astell Coal and Lighterage Co. (N. Y.)	New York, N. Y.	90 Broadway.
39	Tnk.	33	\$2,500	Manatawny S. S. Corporation (Del.)	Wilmington, Del.	7 West Tenth Street.
40	Frt.	46	2,800	United States Shipping Board	Tampa, Fla.	do.
41	Tow.	6	750	Lehigh Valley R. R. Co. (N. J.)	New York, N. Y.	143 Liberty Street.
42	Pas.	23	250	Boston, New York & Southern Steamship Co. (Del.)	do.	17 State Street.
43	Tow.	4	125	Grays Harbor Construction Co. (Wash.)	Seattle, Wash.	Hoquiam, Wash.
44	Frt.	31	1,500	Ore S. S. Corporation (Del.)	New York, N. Y.	25 Broadway.
45	Tow.	6	350	Southern Pacific Co. (Ky.)	do.	Pier 49, N. R.
46	Frt.	9	780	City of New York	do.	Municipal Building.
47	Fer.	15	3,500	do.	do.	Do.
48	Frt.	31	2,500	Swayne and Hoyt, Ltd. (Nev.)	San Francisco, Calif.	240 Front Street.
49	Frt.	33	1,500	Matson Navigation Co. (Calif.)	do.	215 Market Street.
50	Pas.	76	2,500	Michigan Transit Corporation (Ind.)	Chicago, Ill.	Municipal Pier.
51	Fer.	16	5,200	Wabash Railway Co. (Ind.)	Detroit, Mich.	Wabash Building.
52	Pas.	83	4,000	Matson Navigation Co. (Calif.)	San Francisco, Calif.	215 Market Street.
53	Tow.	12	600	Central Dredging Co. (Ohio)	Cleveland, Ohio	Union Trust Building.
54	Tow.	5	150	W. C. Manson	Wilmington, N. C.	25 North Front Street.
55	Tow.	4	30	W. C. Manson, Trustee	do.	Do.
56	Frt. †	50	\$5,000	Matson Navigation Co. (Calif.)	San Francisco, Calif.	215 Market Street.
57	Frt.	55	\$5,000	do.	do.	Do.
58	Tow.	18	800	Inter-Island Steam Navigation Co. (Hawaii)	Honolulu, Hawaii	Corner Fort and Merchant Streets.
59	Fer.	7	1,000	Hoboken Ferry Co. (N. J.)	New York, N. Y.	90 West Street.
60	Pas.	8	250	Casco Bay Line (Me.)	Portland, Me.	Customhouse Wharf.
61	Tow.	22	500	West Kentucky Coal Co. (N. J.)	Louisville, Ky.	City National Bank Building.
62	Tow.	4	450	Simmons-Lee Corporation (N. Y.)	New York, N. Y.	44 Whitehall Street.

¹⁴ Formerly st. s. Wekiva.
¹⁵ Formerly st. s. Pinellas.
¹⁶ Formerly st. s. Carolinas.
¹⁷ Formerly st. s. Moravia Bridge.
¹⁸ Formerly st. s. Express.
¹⁹ Formerly st. s. Richard Croker.
²⁰ Formerly st. s. Osakia.

²¹ Formerly st. s. Susherico.
²² Formerly st. s. S. O. Schenck.
²³ Formerly st. s. Angie and Nellie.
²⁴ Formerly st. s. Emma G.
²⁵ Formerly st. s. Moostauka.
²⁶ Formerly st. s. Bremen.

Line No.	Official No.	Signal letters	Rig	Name of vessel	Tonnage		Dimensions			When built	Where built
					Gross	Net	Length	Breadth	Depth		
1	93219		St. w.	Margaret	136	136	116.0	22.0	3.9	1901	Allegheny, Pa.
2	209747		St. s.	Margaret	273	185	128.0	23.3	11.4	1912	Weems, Va.
3	213988	LFVS	St. s.	MARGARET	3,352	2,125	327.2	46.2	22.9	1916	Sparrows Point, Md.
4	221639		St. s.	Margaret	289	158	143.9	26.0	10.9	1865	Boston, Mass.
5	221479	MDBH	St. s.	MARGARET DOLLAR	7,030	4,351	429.0	55.2	26.6	1921	Shanghai, China
6	218916	LSVQ	St. s.	MARGARET LYKES	3,537	2,200	324.0	45.2	25.0	1919	Mobile, Ala.
7	211591		St. s.	Margaret Mears	99	56	81.1	20.0	9.9	1893	Boston, Mass.
8	201862		St. s.	Margaret Olsen	127	86	83.9	23.0	10.1	1905	Tottenville, N. Y.
9	218099	LRFV	St. s.	Margaret A. Howard	475	218	139.6	30.3	15.7	1919	Savannah, Ga.
10	222535	MDTB	St. s.	Margaret A. Moran	106	45	81.3	20.6	9.9	1919	Stamford, Conn.
11	219596	LVPK	St. s.	Margaret L. Meseck	176	29	95.5	24.7	12.2	1920	Manitowoc, Wis.
12	211444		St. s.	Mariam E. Howlett	58	39	65.0	19.1	8.6	1913	Camden, N. J.
13	215889	LJMT	St. s.	MARIAN OTIS CHANDLER	5,520	3,398	409.6	54.1	27.1	1917	Seattle, Wash.
14	213385	LFKT	St. s.	MARIANA	3,109	1,920	335.0	46.8	22.7	1915	Newport News, Va.
15	92736		St. s.	MARICOPA	3,979	2,966	406.0	48.2	23.4	1896	Chicago, Ill.
16	92594		St. s.	Marie	42	28	58.8	16.7	6.0	1894	Kennebunkport, Me.
17	92821		St. s.	Marie	121	56	85.8	26.8	7.7	1894	Washington, N. O.
18	28132		St. w.	Marie J.	76	76	100.0	20.0	4.4	1896	Helena, Ark.
19	161578		St. s.	Marie Olson	79	53	73.9	20.2	9.3	1888	Bordentown, N. J.
20	85455		St. s.	Marie Turecamo	45	30	68.1	16.6	7.0	1875	Newburgh, N. Y.
21	145947	KSBT	St. s.	MARINA	2,951	1,986	291.4	42.0	26.9	1902	Toledo, Ohio
22	213863	LFRT	St. s.	Marina	1,151	759	207.3	33.0	18.0	1887	Philadelphia, Pa.
23	200062		St. s.	Mariner	80	60	78.6	20.0	7.3	1903	Tacoma, Wash.
24	204380		St. s.	Mariner	49	17	53.0	15.3	7.6	1907	Essex, Mass.
25	221044		St. s.	Mariner	101	46	89.7	22.5	8.4	1921	Galveston, Tex.
26	92862		St. s.	MARION	69	47	70.0	18.0	8.5	1896	Buffalo, N. Y.
27	126948		St. s.	Marion	41	20	59.0	16.9	8.6	1893	Detroit, Mich.
28	203422	KVNS	St. s.	MARION	1,185	805	222.5	33.0	21.3	1906	Sparrows Point, Md.
29	212103		St. s.	MARION	141	96	83.6	23.4	12.9	1914	Manitowoc, Wis.
30	135980		St. s.	Marion Moran	142	71	104.5	21.5	8.6	1888	Philadelphia, Pa.
31	110464		St. s.	Marion Olsen	87	43	79.4	23.5	8.8	1881	Wilmington, Del.
32	229111		St. s.	Marion A. C. Meseck	89	60	72.8	21.2	9.7	1929	Tottenville, N. Y.
33	92448		St. s.	MARIPOSA	2,898	1,763	330.1	45.2	20.3	1892	Cleveland, Ohio
34	228828		St. s.	MARITA	632	269	172.2	30.0	17.1	1918	South Bank on Leeds, Eng.
35	92459		St. s.	MARITANA	2,914	1,770	330.0	45.2	20.3	1892	Chicago, Ill.
36	215894	LJMW	St. s.	Marjorie	157	106	94.6	31.0	8.5	1917	Tottenville, N. Y.
37	206211		St. s.	Marjorie Roe	63	26	68.5	18.4	7.8	1908	East Boston, Mass.
38	218075	LRDW	St. s.	MARJORY WEEMS	2,323	1,394	251.0	43.6	22.2	1919	Duluth, Minn.
39	226555		St. s.	Mark Woods	148	87	109.0	24.0	4.0	1927	Kansas City, Mo.
40	217490	LPQG	St. s.	MARNE	6,191	3,821	395.5	55.0	31.4	1919	Kearny, N. J.
41	222197	MDQC	St. s.	MARORE	8,215	4,172	550.3	72.2	43.9	1922	Sparrows Point, Md.
42	203540		St. s.	MARQUETTE	4,956	3,678	420.0	52.2	29.0	1906	Ecorse, Mich.
43	210836		St. w.	Marquette	66	41	98.0	23.0	4.0	1912	Wabasha, Minn.
44	200537		St. s.	MARQUETTE & BESSEMER No. 1.	1,525	925	241.0	43.2	18.3	1903	Buffalo, N. Y.
45	208021		St. s.	MARQUETTE & BESSEMER No. 2.	2,583	1,516	338.0	56.0	19.5	1910	Cleveland, Ohio
46	221243		St. s.	Marquis Roen	97	66	84.0	24.0	7.0	1921	Charlevoix, Mich.
47	92153	KGVD	St. s.	Mars	278	139	117.2	23.0	15.7	1890	Camden, N. J.
48	205389		St. s.	Mars	29	21	69.0	15.7	6.7	1908	Erie, Pa.
49	220753		St. s.	Mars	57	39	66.1	18.8	7.3	1920	Boston, Mass.
50	218943	LSWK	St. s.	MARSODAK	3,545	2,174	324.0	46.2	25.0	1919	Newark, N. J.
51	93067		St. s.	Mart H. Esser	34	23	57.5	14.5	6.2	1900	Lorain, Ohio
52	91147		St. s.	Martha	13	7	43.5	11.0	4.5	1879	Bordentown, N. J.
53	203228		St. s.	Martha	27	18	50.0	14.8	6.0	1906	New Baltimore, N. Y.

¹ Formerly st. s. Standish.
² Formerly st. s. Celestial.
³ Formerly st. s. Mosbico.

⁴ Formerly st. s. (a) Joseph O'Riorden.
 (b) Dorothy Cullen.
 (c) Alfred H. Bromall.
 (e) Munalsde.

⁵ Formerly st. s. (a) Edwin Brandow.
 (b) Walter L. Meseck.

⁶ Formerly st. s. Director.

⁷ Formerly st. s. U. S. N. No. 74.

⁸ Formerly st. s. Beagle.

⁹ Formerly st. s. S. M. Goucher.

¹⁰ Formerly st. s. West Haven.

¹¹ Formerly st. w. Zip McCoy

¹² Formerly st. s. Volunteer.

¹³ Formerly st. s. (a) Toledo.

(b) Dulcino.

(a) Governor Morgan.

(b) Goshen.

(c) Wauwatosa.

(d) Elliott.

Line No.	Service	Crew	Horsepower	Name of owner	Home port	Address of owner
1	Tow.	7	200	McCrary-Rodgers Co. (Pa.)	Pittsburgh, Pa.	Braddock, Pa.
2	Fsh.	34	500	Douglas Co. (Va.)	Reedville, Va.	
3	Frt.†	28	1,500	A. H. Bull Steamship Co. (N. J.)	New York, N. Y.	115 Broad Street.
4	Tow.	10	600	Cottman Co. (Md.)	Baltimore, Md.	Keyser Building.
5	Frt.	36	3,000	Dollar Steamship Lines (Calif.)	San Francisco, Calif.	311 California Street.
6	Frt.†	38	1,600	Lykes Brothers Steamship Co. (La.)	Houston, Tex.	Cotton Exchange Building.
7	Tow.	5	225	Delaware Towing Co. (N. Y.)	New York, N. Y.	8 North Pier Street (B).
8	Tow.	7	550	Steam tug Margaret Olsen (N. Y.)	do.	59 Pearl Street.
9	Tow.	18	900	Thomas J. Howard	do.	1 Broadway.
10	Tow.	5	350	Tug Margaret A. Moran (N. Y.)	do.	17 Battery Place.
11	Tow.	13	760	Meseck Towing & Transportation Co. (N. J.)	do.	Pier 59, N. R.
12	Tow.	6	150	M. P. Howlett (Del.)	Philadelphia, Pa.	902 South Swanson Street.
13	Frt.	33	2,700	Los Angeles S. S. Co. (Calif.)	Los Angeles, Calif.	Pier 156, Wilmington, Calif.
14	Frt.†	34	1,500	New York & Porto Rico S. S. Co. (Me.)	New York, N. Y.	Foot Wall Street.
15	Frt.	25	1,600	Pittsburgh Steamship Co. (W. Va.)	Duluth, Minn.	Wolvin Building.
16	Tow.	2	100	William E. Burke	Boston, Mass.	26 Bromfield Street.
17	Frt.	5	40	Pontin Boat Corporation (Del.)	New York, N. Y.	90 West Street.
18	Tow.	12	150	Henderson Sand & Gravel Co. (Ky.)	Louisville, Ky.	Henderson Ky.
19	Tow.	6	150	Steam tug Marie Olsen (N. Y.)	New York, N. Y.	59 Pearl Street.
20	Tow.	5	150	B. Turecamo Towing Corporation (N. Y.)	do.	Foot Twenty-fourth Avenue.
21	Tnk.	32	1,200	Steamship Marina Corporation (N. Y.)	New York, N. Y.	100 East Forty-second Street.
22	Pas.	32	1,200	Robert Collyer	do.	104 Java Street (B).
23	Tow.	4	235	Blake Brothers Co. (Calif.)	San Francisco, Calif.	593 Market Street.
24	Msc.	3	150	Master Mariners Towboat Co. (Mass.)	Gloucester, Mass.	B and G Wharf.
25	Tow.	9	350	Suderman & Young Towing Co. (Tex.)	Galveston, Tex.	903 United States National Bank Building.
26	Tow.	6	120	Great Lakes Dredge & Dock Co. (N. J.)	Duluth, Minn.	First and American National Bank.
27	Tow.	7	325	Joseph A. Ryan	New York, N. Y.	11 Moore Street.
28	Frt.	29	1,200	Colonial Navigation Co. (N. Y.)	do.	Pier 11, North River, foot Liberty Street.
29	Tow.	5	625	Erie Land & Improvement Co. (N. J.)	do.	80 Church Street.
30	Tow.	12	550	Tug Marion Moran (N. Y.)	do.	17 Battery Place.
31	Tow.	4	100	Olsen Water & Towing Co. (N. Y.)	do.	19 Pearl Street.
32	Tow.	3	300	Meseck Towing & Transportation Co. (N. J.)	do.	Pier 59, North River.
33	Frt.	26	1,400	Buckeye S. S. Co. (Ohio)	Cleveland, Ohio	Rockefeller Building.
34	Frt.	14	700	Copper S. S. Co. (Ohio)	do.	Mentor Township, Ohio.
35	Frt.	26	1,400	Buckeye S. S. Co. (Ohio)	do.	Rockefeller Building.
36	Frt.	5	225	Bayonne & New Haven Transportation Co. (N. J.)	New York, N. Y.	Bayonne, N. J.
37	Tow.	4	200	Daniel R. Roe Towing & Transportation Co. (N. J.)	do.	1 Broadway.
38	Frt.	41	1,260	A. H. Bull S. S. Co. (N. J.)	Baltimore, Md.	Pier 5, Pratt Street.
39	Tow.	8	300	Woods Brothers Construction Co. (Nebr.)	Omaha, Nebr.	132 South Thirteenth Street, Lincoln, Nebr.
40	Frt.	42	2,500	United States Shipping Board	Newark, N. J.	Kearny, N. J.
41	Frt.	45	5,000	Ore S. S. Corporation (Del.)	New York, N. Y.	25 Broadway.
42	Frt.	26	1,600	Cleveland-Cliffs S. S. Co. (Ohio)	Cleveland, Ohio	1460 Union Trust Building.
43	Tow.	4	25	Moline Consumers Co. (Ill.)	Chicago, Ill.	310 Fifteenth Street, Moline, Ill.
44	Frt.	17	850	Marquette & Bessemer Docks & Navigation Co. (N. J.)	Buffalo, N. Y.	Conneaut, Ohio.
45	Fer.	33	2,300	do.	Erie, Pa.	Do.
46	Frt.	9	200	John J. Roen	Grand Haven, Mich.	213 Belvedere Avenue, Charlevoix, Mich.
47	Tow.	16	750	Tugboat Mars Co. (Del.)	Philadelphia, Pa.	111 Walnut Street.
48	Tow.	5	90	Gull Bar Sand & Gravel Co. (Ohio)	Toledo, Ohio	409 Third Street.
49	Tow.	7	175	Mystic Steamship Co. (Mass.) Trustee	Boston, Mass.	250 Stuart Street.
50	Frt.†	27	1,500	Charles Nelson Co. (Calif.)	San Francisco, Calif.	230 California Street.
51	Fsh.	4	50	Henry A. McLean	Buffalo, N. Y.	64 Goodell Street.
52	Tow.	2	60	Delaware Terminal Co. (Del.)	Wilmington, Del.	Wilmington Marine Terminal.
53	Tow.	3	150	Martha Johnson	New York, N. Y.	98 Highland Avenue, Jersey City, N. J.

¹⁰Formerly {a Cuban st. s. Josefa.
 {b Dade.
¹¹Formerly st. s. C. A. Lorman.
¹²Formerly st. s. Raleigh.
¹³Formerly st. s. Alice Stafford.
 {a E. L. Levy.
¹⁴Formerly st. s. {b Mary F. Scully.
 {c Chelsea.
¹⁵Formerly st. s. {a Ridgway Park.
 {b Bloomsburg.
¹⁶Formerly British st. s. Marita.

¹⁷Formerly st. s. {a Old Dominion.
 {b Edward J. Barton, jr.
 {c Jessie O. Williams.
¹⁸Formerly st. s. Monomack.
¹⁹Formerly st. s. Chamberino.
²⁰Formerly st. s. E. L. Wallace.
²¹Formerly st. w. Sam'l Peters.
²²Formerly st. s. {a Phil J. Miller.
 {b Bouker No. 5.
 {c Martha.

Line No.	Official No.	Signal letters	Rig	Name of vessel	Tonnage		Dimensions			When built	Where built
					Gross	Net	Length	Breadth	Depth		
1	206883		St. s.	Martha	20	13	35.8	12.0	5.2	1909	Milwaukee, Wis.
2	209238		St. w.	Martha	24	24	64.9	15.8	3.8	1911	Beardstown, Ill.
3	228020		St. s.	MARTHA B.	17	11	44.9	13.4	3.8	1928	Erie, Pa.
4	209555	LOHK	St. s.	Martha Buehner	774	465	193.0	42.5	13.6	1911	North Bend, Ore.
5	127391		St. s.	MARTHA STEWART	49	34	56.4	15.6	8.7	1899	Buffalo, N. Y.
6	223089		St. s.	MARTHAS VINEYARD	1,069	456	202.4	36.1	13.1	1923	Bath, Me.
7	214975		St. s.	MARTIN BEHMAN	208	208	126.5	31.2	7.2	1917	Jeffersonville, Ind.
8	201025		St. s.	MARTIN MULLEN	4,093	2,926	416.0	50.0	24.0	1904	Cleveland, Ohio
9	209605		St. s.	Martin J. Gillen	81	44	72.0	21.0	9.6	1912	Green Bay, Wis.
10	208698	LBWO	St. s.	Martin J. Marran	308	144	155.6	23.1	12.9	1911	Rockland, Me.
11	219039	LWJS	St. s.	MARTINIQUE	2,559	1,586	251.0	43.6	25.8	1920	Toledo, Ohio
12	92191	LPJF	St. s.	MARUSA	2,637	1,487	300.0	40.3	21.1	1890	Cleveland, Ohio
13	92731		St. s.	Mary	75	37	81.7	18.8	8.9	1896	Baltimore, Md.
14	92836		St. s.	Mary	36	24	76.5	15.2	5.9	1897	Scranton, Mass.
15	216739	LMKG	St. s.	MARY	2,150	1,286	250.5	43.7	20.4	1918	Manitowoc, Wis.
16	93374		St. s.	Mary O.	92	47	70.7	18.3	8.8	1903	Decatur, Wash.
17	220254	LWTH	St. s.	MARY D.	4,861	3,042	380.2	53.1	27.0	1920	Tacoma, Wash.
18	204867		St. s.	Mary G.	13	9	35.4	10.2	4.0	1906	St. Joseph, Mich.
19	126364		St. s.	Mary H.	208	165	118.0	29.5	7.2	1885	Nicollet, Wis.
20	222882		St. p.	MARY K.	40	38	69.5	16.0	3.3	1923	Dubuque, Iowa
21	218332		St. s.	Mary M.	24	16	51.5	15.0	5.5	1915	New Baltimore, N. Y.
22	215559		St. s.	Mary & John	70	61	62.0	17.3	6.0	1917	Vermilion, Ohio
23	91762		St. s.	Mary & Joseph	25	17	49.0	11.7	6.0	1885	Norfolk County, Va.
24	202998		St. s.	Mary Arnold	73	41	70.6	19.7	8.6	1905	East Boston, Mass.
25	206794		St. s.	Mary Belle	20	14	44.9	14.5	4.5	1909	Croton-on-Hudson, N. Y.
26	110920		St. s.	Mary Clare	46	23	69.0	16.6	7.4	1891	Baltimore, Md.
27	221060		St. w.	Mary Elizabeth	32	32	88.1	17.0	2.6	1921	Knoxville, Tenn.
28	201932		St. w.	MARY FRANCES	62	52	91.6	22.8	3.9	1905	Dubuque, Iowa
29	220900	MOFG	St. s.	MARY LUCKENBACH	5,607	3,382	410.5	54.3	27.2	1920	Los Angeles, Calif.
30	10664		St. s.	Mary O'Riordan	64	34	78.7	16.5	8.1	1863	Buffalo, N. Y.
31	92507		St. p.	Mary Patten	508	378	182.0	28.1	7.8	1893	Brooklyn, N. Y.
32	225588		St. w.	Mary Woods	86	86	96.6	22.0	3.8	1926	Paducah, Ky.
33	217834	LQNV	St. s.	Mary A. Bickel	415	197	142.0	31.6	14.4	1918	South Somerset, Mass.
34	210252		St. s.	Mary B. Garner	252	172	129.0	22.5	9.9	1912	Baltimore, Md.
35	207707	LBPB	St. s.	Mary O. McNally	121	82	88.5	21.0	9.5	1910	Milford, Del.
36	91304		St. s.	Mary D. Hume	155	105	98.2	23.0	10.0	1881	Ellensburg, Ore.
37	223658		St. s.	Mary E. Meseck	103	70	74.8	22.0	9.4	1924	Tottenville, N. Y.
38	224144		St. s.	Mary F. Kelly	108	70	81.6	21.0	9.6	1919	Camden, N. J.
39	135894		St. s.	Mary H. Williams	48	27	64.8	16.0	8.0	1886	New Baltimore, N. Y.
40	81199		St. s.	Mary J. Kennedy	117	58	92.6	22.0	9.6	1888	Brooklyn, N. Y.
41	213612		St. s.	Mary J. Pontin	166	92	83.2	29.2	9.8	1915	West New Brighton, N. Y.
42	92351		St. s.	Mary J. Walker	61	30	65.3	17.5	8.5	1891	Bordentown, N. J.
43	220685		St. s.	Mary P. McKenna	80	55	69.0	19.3	8.6	1920	New Baltimore, N. Y.
44	205640		St. s.	Mary P. Riehl	47	32	59.2	17.0	7.7	1906	Solomons, Md.
45	127347		St. s.	Mary R. Bowers	34	23	58.0	15.6	6.5	1899	Athens, N. Y.
46	93227		St. s.	Mary S. Lewis	138	99	88.0	22.0	8.5	1901	Port Jefferson, N. Y.
47	219079	LTHP	St. s.	Mary T. Tracy	177	30	95.5	24.7	12.2	1919	Sturgeon Bay, Wis.
48	91747		St. s.	Maryland	22	11	51.3	13.8	6.3	1884	Baltimore, Md.
49	155336	KNSD	St. s.	MARYLAND	198	135	103.3	22.6	12.6	1898	Philadelphia, Pa.
50	205285		St. s.	MARYLAND	6,971	5,482	530.0	56.2	32.0	1908	Ecorse, Mich.
51	204242	KWDP	St. s.	MARYLAND	1,369	827	249.5	40.1	14.1	1907	Sparrows Point, Md.
52	221984	MDLJ	St. s.	MARYLAND	398	271	139.8	25.0	13.3	1922	Brooklyn, N. Y.
53	225029		St. s.	MARYLAND	99	31	71.0	20.1	11.2	1925	Cleveland, Ohio
54	92586		St. s.	Mascot	36	18	63.0	15.5	6.0	1894	Brewer, Me.
55	227318		St. s.	MASSACHUSETTS	94	32	78.8	20.0	12.4	1928	Cleveland, Ohio
56	220047	LWNR	St. s.	MASSAR	5,828	3,600	385.0	51.2	25.6	1920	Kobe, Japan
57	202474		St. s.	Mastodon (composite)	96	65	73.7	20.4	9.1	1885	Greenpoint, N. Y.
58	150810		St. s.	MATAAPA	4,319	3,501	429.6	50.0	24.8	1899	Lorain, Ohio

1 Formerly st. w. Schmoildt.
 2 Formerly st. s. A. M. Simpson.
 3 Formerly st. s. O. Person's Sons.
 4 Formerly st. s. A. M. Stewart.
 5 British st. s. Martha Stewart.
 6 Formerly St. s. Islander.
 7 Formerly st. s. Henry W.
 8 Formerly st. s. Pulaski.
 9 Formerly st. s. Pulwico.
 10 Formerly st. s. Lake Monroe.
 11 Formerly st. s. Panza.

12 Formerly st. s. City of Nicollet.
 13 (a) Rescue.
 14 Formerly st. s. (b) Louise.
 15 Formerly st. w. (a) May Stewart.
 16 (b) Kinser.
 17 Formerly st. s. Glen Iris.
 18 Formerly (a) st. s. Mary B. Garner.
 19 (b) U. S. S. Mary B. Garner.
 20 Formerly st. s. May.
 21 Formerly U. S. C. G. Cutter Chowan.
 22 Formerly st. s. Evelyn.

Line No.	Service	Crew	Horsepower	Name of owner	Home port	Address of owner
1	Fsh.	4	18	Steve Ceskowski.....	Milwaukee, Wis.....	726 East Linus Street.
2	Tow.	8	120	E. T. Slider.....	Louisville, Ky.....	4714 West Broadway.
3	Fsh.	4	30	Ruth O. Babb.....	Buffalo, N. Y.....	342 Central Avenue, Fredonia, N. Y.
4	Frt.	20	600	Andrew F. Mabony Co. (Calif.).....	San Francisco, Calif.....	1 Drumm Street.
5	Tow.	2	125	James Stewart & Co. (N. J.).....	New York, N. Y.....	17 East Forty-second Street.
6	Pas.	27	1,200	New England S. S. Co. (Conn.).....	New Bedford, Mass.....	Pier 9.
7	Fer.	8	250	Bisso Ferry Co. (La.).....	New Orleans, La.....	171 Walnut Street.
8	Frt.	23	1,500	Pioneer S. S. Co. (Ohio).....	Cleveland, Ohio.....	1508 Rockefeller Building.
9	Tow.	9	225	Dunbar & Sullivan Dredging Co. (N. Y.).....	Buffalo, N. Y.....	Erle County Bank Building.
10	Fsh.	32	800	John A. Hayes.....	New London, Conn.....	487 Williams Street.
11	Frt.†	27	1,500	Colombian Steamship Co. (Del.).....	New York, N. Y.....	17 Battery Place.
12	Frt.	25	1,200	Inter Coast S. S. Co. (Mass.) *.....	Boston, Mass.....	333 Washington Street.
13	Frt.	5	275	Merchants & Miners Transportation Co. (Md.).....	Baltimore, Md.....	112 South Gay Street.
14	Tow.	5	125	Pontchartrain Sand and Shell Co. (La.).....	New Orleans, La.....	405 Carondelet Street.
15	Frt.	30	1,550	A. H. Bull Steamship Co. (N. J.).....	New York, N. Y.....	115 Broad Street.
16	Tow.	8	220	American Tug Boat Co. (Wash.).....	Port Townsend, Wash.....	Everett, Wash.
17	Frt.	32	2,500	Pacific American Fisheries (Me.).....	Bellingham, Wash.....	South Bellingham, Wash.
18	Fsh.	4	25	Caleb Ver Duin.....	Grand Haven, Mich.....	431 Legget Street.
19	Drq.	6	75	Homegardner Sand Co. (Ohio).....	Sandusky, Ohio.....	Foot McDonough Street.
20	Tow.	3	45	Kelly Sand & Materials Co. (Iowa).....	Dubuque, Iowa.....	Burlington, Iowa.
21	Tow.	2	75	Bowers Towing Co. (N. J.).....	Newark, N. J.....	176 Devon Street, Kearny, N. J.
22	Fsh.	2	15	Albert T. Lampe.....	Erie, Pa.....	223 West Third Street.
23	Wat.	2	30	John I. Clark.....	Norfolk, Va.....	Foot Roanoke Dock.
24	Frt.	5	300	Seacoast Canning Co. (Me.).....	Eastport, Me.....	Lubec, Me.
25	Tow.	3	50	Einar A. Weiss.....	Albany, N. Y.....	Fort Edward, N. Y.
26	Tow.	6	250	Cottman Co. (Md.).....	Baltimore, Md.....	Keyser Building.
27	Frt.	6	30	T. B. Allison.....	Chattanooga, Tenn.....	Knoxville, Tenn.
28	Tow.	8	160	W. M. Davis Slave Co.....	Memphis, Tenn.....	400 Wisconsin Street
29	Tnk.	45	2,200	Luckenbach Steamship Co. (Del.).....	New York, N. Y.....	44 Whitehall Street.
30	Tow.	9	200	Baltimore Steam Packet Co. (Md.).....	Baltimore, Md.....	Pier 10, Light Street.
31	Pas.	14	75	Highlands, Long Branch & Red Bank Steamboat Co. (N. J.).....	Perth Amboy, N. J.....	Carr Avenue, Keansburg, N. J.
32	Tow.	6	75	French-White Manufacturing Co. (Ark.).....	Memphis, Tenn.....	Arkansas City, Ark.
33	Tow.	18	1,000	Standard Dredging Co. (N. J.).....	New York, N. Y.....	233 Broadway.
34	Fsh.	17	350	Consolidated Fisheries Co. (Del.).....	Wilmington, Del.....	Lewes, Del.
35	Tow.	10	275	James J. McNally.....	Philadelphia, Pa.....	Bullitt Building.
36	Fsh.	8	318	American Tug Boat Co. (Wash.).....	Port Townsend, Wash.....	Everett, Wash.
37	Tow.	6	400	Meececk Towing & Transportation Co. (N. J.).....	New York, N. Y.....	Pier 60, North River.
38	Tow.	5	300	James J. Kelly.....	New York, N. Y.....	155 Broadway, Elizabeth, N. J.
39	Tow.	6	150	Williams Towing Corporation (N. Y.).....	do.....	53 South Street.
40	Tow.	6	450	Elizabeth Co. (Del.).....	Newark, N. J.....	Elizabeth, N. J.
41	Frt.	6	350	Pontin Boat Corporation (Del.).....	New York, N. Y.....	90 West Street.
42	Tow.	5	200	Ira T. Walker.....	Philadelphia, Pa.....	113 Walnut Street.
43	Tow.	5	200	Meececk Towing & Transportation Co. (N. J.).....	New York, N. Y.....	Pier 60, North River.
44	Tow.	4	78	Atlantic Transport Co. of West Virginia (W. Va.).....	Baltimore, Md.....	Chamber of Commerce Building.
45	Tow.	3	200	Bowers Towing Co. (N. J.).....	Newark, N. J.....	Kearny, N. J.
46	Oys.	6	150	H. J. Lewis Oyster Co. (Conn.).....	Bridgeport, Conn.....	Stratford, Conn.
47	Tow.	12	750	Mary T. Tracy.....	New York, N. Y.....	1 Broadway.
48	Tow.	3	91	Rapid-Coaling-Chesapeake Lighterage Co. (Md.).....	Baltimore, Md.....	Keyser Building.
49	Tow.	10	500	Curtis Bay Towing Co. (Md.).....	do.....	Continental Building.
50	Frt.	32	1,800	Bethlehem Transportation Corporation (Del.).....	Cleveland, Ohio.....	Union Trust Building.
51	Pas.	41	1,900	New York, Philadelphia & Norfolk R. R. Co. (Va.).....	Cape Charles, Va.....	
52	Plt.	21	650	Association of Maryland Pilots.....	Baltimore, Md.....	Foot Broadway.
53	Tow.	4	700	Great Lakes Towing Co. (N. J.).....	Duluth, Minn.....	N. P. Dock.
54	Frt.	3	36	Maine Coast Pulpwood Co. (Me.).....	Bangor, Me.....	
55	Tow.	4	225	Great Lakes Towing Co. (N. J.).....	Duluth, Minn.....	N. P. Dock.
56	Frt.	34	3,000	Calmar S. S. Corporation (Del.).....	New York, N. Y.....	25 Broadway.
57	Wat.	4	150	Campbell & Stuart (N. Y.).....	do.....	11 Moore Street.
58	Frt.	25	1,400	Pittsburgh Steamship Co. (W. Va.).....	Duluth, Minn.....	Wolvin Building.

17 Formerly st. s. White Ash.
 18 Formerly st. s. {a G. W. Leithbridge.
 b Chas. R. Norman.
 19 Formerly st. s. W. W. Stebbins.
 a C. Riseberger.
 b Engels.
 20 Formerly st. s. c Tos. F. O'Brien.
 d Harold F. O'Brien.
 e O'Brien No. 1.
 f a Bison.
 21 Formerly st. s. b Henry W. Grady.

22 Formerly st. s. O. L. Halenbeck.
 a James Corrigan.
 23 Formerly st. s. b Arthur E. Newbold.
 a Eastern Cloud.
 24 Formerly st. s. b James B. Duke.
 25 Formerly U. S. Engineers st. s. David Bushnell.
 26 Formerly st. s. Pennsylvania.
 * Sold to Westland S. S. Co., 1513 Superior Avenue, Cleveland, Ohio, but not yet redocumented.

Line No.	Official No.	Signal letters	Rig	Name of vessel	Tonnage		Dimensions			When built	Where built
					Gross	Net	Length	Breadth	Depth		
1	217030	LNGB	St. s.	¹ MATHEW LUOKENBACH. □	7,496	4,739	434.3	57.7	27.4	1918	Chester, Pa.
2	120024		St. s.	² Mathew Wilson	322	243	141.3	27.9	10.8	1872	Cleveland, Ohio
3	110879		St. s.	³ Mathiasen	118	60	90.0	22.2	9.8	1890	Philadelphia, Pa.
4	81358		St. s.	⁴ Mathiasen Line	58	29	68.9	18.2	8.4	1892	Boston, Mass.
5	76844		St. s.	⁵ Mathiasen Sisters	49	24	66.2	17.3	7.6	1889	Brooklyn, N. Y.
6	213157	LFDJ	St. s.	⁶ MATINCOCK. □+○	6,769	4,159	459.1	60.0	28.8	1913	Dietrichsdorf, Germany.
7	211715	LDGV	St. s.	MATRONIA. □△	9,402	5,901	480.0	68.1	36.5	1913	Newport News, Va.
8	203907		St. s.	MATTHEW ANDREWS. △	7,014	5,497	532.0	56.0	31.0	1907	Cleveland, Ohio
9	92958		St. s.	Mattie	68	39	65.0	18.0	8.0	1899	Brooklyn, N. Y.
10	137077		St. s.	⁷ Matton 10	58	33	70.0	19.0	7.5	1903	Athens, N. Y.
11	214861	LOTH	St. s.	MAUI. □△	9,801	6,004	484.0	58.0	31.5	1917	San Francisco, Calif.
12	216864	LMSP	St. s.	⁸ MAUNA ALOA. □△	6,805	4,312	420.5	54.2	31.4	1918	Bath, Me.
13	221226	MCSD	St. s.	⁹ MAUNALEI. □△	7,159	4,385	440.3	57.2	27.0	1921	Chester, Pa.
14	204923	KWMP	St. s.	MAUNA KEA. □	1,566	940	239.3	36.2	16.7	1906	San Francisco, Calif.
15	220183	LWRN	St. s.	¹⁰ MAUNA LOA. □	1,050	577	180.5	34.2	17.8	1920	Long Beach, Calif.
16	92974		St. s.	MAUNALOA. △	4,322	3,239	430.0	50.2	24.0	1899	Chicago, Ill.
17	221132	MOPJ	St. s.	¹¹ MAUNAWILI. □△	7,409	4,580	440.3	57.2	27.0	1921	Chester, Pa.
18	224695		St. s.	Maurania	169	115	91.2	24.0	11.8	1925	Milford, Del.
19	225917	MGFN	St. s.	¹² MAURICE TRACY. +○	2,468	1,509	253.0	43.5	27.5	1916	Ashtabula, Ohio
20	81705	LBGV	St. s.	¹³ MAX M. BROAD	2,263	1,609	242.0	42.0	26.6	1900	Cleveland, Ohio
21	218384	LRSQ	St. s.	¹⁴ MAYAN. □+○	2,571	1,588	248.6	43.7	25.9	1919	Toledo, Ohio
22	203190		St. s.	May Archer	125	49	80.3	20.0	7.8	1906	Rockland, Me.
23	120691		St. s.	¹⁵ May McGuirl	95	47	84.0	19.7	9.9	1887	Elizabeth, N. J.
24	92531		St. s.	May Russell	37	18	60.0	15.6	6.8	1893	Baltimore, Md.
25	162628	LHDF	St. s.	Mayfair. □	670	420	173.9	38.0	12.3	1905	Aberdeen, Wash.
26	92291		St. p.	Mayflower	788	575	202.5	22.5	10.4	1891	Chelsea, Mass.
27	130126	JTFK	St. p.	¹⁶ Mayflower	398	248	160.6	28.2	8.8	1878	do
28	211304		St. w.	Mayflower, jr	94	59	85.6	15.0	5.2	1913	Oshkosh, Wis.
29	212028		St. s.	MAYOR GAYNOR	1,634	747	210.0	45.1	17.5	1914	Camden, N. J.
30	216956	LNBQ	St. s.	¹⁷ Mazama. □○	2,612	1,650	266.1	46.1	23.9	1918	Tacoma, Wash.
31	219301	LTWD	St. s.	MCCREARY COUNTY. □+□	2,608	1,612	251.0	43.6	26.1	1919	Wyandotte, Mich.
32	93068		St. s.	MCDUGALL	552	393	168.0	32.0	9.3	1900	St. Louis, Mo.
33	208389		St. w.	MCGUIRE	66	60	81.4	24.0	4.3	1911	do
34	211770	LQKH	St. s.	MCKEESPORT. □+○	6,198	3,828	395.5	55.0	31.4	1919	Kearny, N. J.
35	106559		St. s.	¹⁸ McKeever Bros.	107	76	90.4	23.2	8.0	1889	Wilmington, Del.
36	208613		St. s.	¹⁹ McKeever Bros.	223	104	128.0	22.2	10.0	1911	Noank, Conn.
37	223909	MFGP	St. s.	²⁰ McKittrick (composite). □	2,702	1,528	300.1	44.0	24.0	1921	Wilmington, N. C.
38	225357		St. w.	McWilliams	133	133	112.3	24.5	3.6	1926	Madison, Ind.
39	221117	MONV	St. s.	MEANTICUT. □+○	6,061	3,771	402.5	53.0	32.0	1921	Baypoint, Calif.
40	207775	LBPS	St. s.	²¹ MEDDO. □	3,102	2,423	313.6	46.1	22.1	1910	Newport News, Va.
41	212561	LDPH	St. s.	MEDINA. □+○	5,426	3,470	397.7	54.3	24.4	1914	do
42	219992	LWVG	St. s.	Medric	380	189	150.4	25.0	13.3	1920	South Portland, Me.
43	204848	KWLX	St. s.	MELROSE. +○	5,057	3,096	373.2	52.7	29.8	1907	Quincy, Mass.
44	229173		St. s.	MELROSE. +	593	403	142.0	37.5	13.5	1929	Brooklyn, N. Y.
45	206918		St. p.	Melrose. □	2,662	1,677	273.0	43.0	17.9	1908	Oakland, Calif.
46	221728	MDGW	St. s.	²² MELVILLE DOLLAR. □+○	7,032	4,319	429.0	55.2	26.6	1921	Shanghai, China
47	221043	MCKT	St. s.	MEMNON. □+○	3,415	1,983	320.7	46.0	24.4	1921	Oakland, Calif.
48	125002		St. s.	²³ Memphis	177	121	109.0	22.5	8.0	1872	Chester, Pa.
49	221781		St. s.	MEMPHIS. □○	757	410	200.0	40.0	7.9	1921	Point Pleasant, W. Va.
50	221511	MDBQ	St. s.	MEMPHIS CITY. □+○	5,686	3,450	424.2	56.2	26.5	1921	Chickasaw, Ala.
51	92526		St. p.	Menantic	203	101	98.4	45.0	9.2	1893	Noank, Conn.
52	214596		St. w.	²⁴ Mengel	224	224	127.0	28.5	4.0	1916	Dravosburg, Pa.
53	218978	LTCG	St. s.	MENOMINEE. ○	441	118	141.5	27.7	16.0	1919	Green Bay, Wis.
54	91969		St. s.	Mercer	150	75	93.6	22.0	10.0	1888	Camden, N. J.
55	217422	LPJN	St. s.	MERCER. □+○	6,219	3,836	395.5	55.0	31.4	1918	Kearny, N. J.
56	218754	LSKW	St. s.	MERCER VICTORY. □+	5,500	3,381	400.7	54.2	30.4	1919	Harriman, Pa.
57	91402		St. s.	Merchant	136	73	87.3	26.5	8.5	1882	Boston, Mass.
58	92198		St. s.	Mercury	150	72	96.6	23.0	12.9	1890	do
59	218981	LTCK	St. s.	²⁵ MERICOS H. WHITTIER. □+○	6,972	4,293	435.6	56.2	31.7	1919	Sparrows Point, Md.
60	220683		St. s.	MERTON E. FARE. +	8,349	6,387	587.1	60.0	27.8	1920	Wyandotte, Mich.

¹ Formerly st. s. Deerfield.

² Formerly st. s. Fayette.

³ Formerly st. s. Rochester.

⁴ Formerly st. s. ^a Wm. H. Gallison. ^b Red Aah No. 4.

⁵ Formerly st. s. ^a Margaret A. Flannery. ^b Onelda.

⁶ Formerly German st. s. Leda.

⁷ Formerly st. s. ^a Eureka. ^b Oceland 1.

⁸ Formerly st. s. Canibus.

⁹ Formerly st. s. Mount Clinton.

¹⁰ Formerly st. s. ^a Domingo Nazabal L. ^b Cuban st. s. Mauna Loa.

¹¹ Formerly st. s. Mount Carroll.

¹² Formerly ^a st. s. Sekstant. ^b Norwegian st. s. Nordstrand.

¹³ Formerly st. s. William F. Palmer.

Steam Vessels

123

Line No.	Service	Crew	Horsepower	Name of owner	Home port	Address of owner
1	Frt. †	44	2,500	Lukenbach Steamship Co. (Del.)	New York, N. Y.	44 Whitehall Street.
2	Frt.	11	450	Kreetan Co. (Mich.)	Marquette, Mich.	Johns Wood, Mich.
3	Tow.	5	400	Mathiasen Towing Line (Del.)	New York, N. Y.	15 Moore Street.
4	Tow.	5	300	B. J. Sundberg	do.	Midland Beach, N. Y.
5	Tow.	5	150	Daniel Roe Towing and Transportation Co. (N. J.)	do.	1 Broadway.
6	Tnk.	86	2,400	Matinicoek Steamship Co. (Del.)	Wilmington, Del.	Dover, Del.
7	Pas.	132	8,500	Matson Navigation Co. (Calif.)	San Francisco, Calif.	215 Market Street.
8	Frt.	32	1,760	Kinsman Transit Co. (Ohio)	Cleveland, Ohio	Rookefeller Building.
9	Tow.	4	140	Dalley's Towing Line (N. J.)	New York, N. Y.	135th and Park Avenue.
10	Tow.	5	100	Matton Steamboat Co. (N. Y.)	Albany, N. Y.	Cohoes, N. Y.
11	Pas.	140	10,000	Matson Navigation Co. (Calif.)	San Francisco, Calif.	215 Market Street.
12	Frt.	39	3,000	Matson Navigation Co. (Calif.)	do.	215 Market Street.
13	Frt. †	35	4,600	do.	do.	Do.
14	Pas.	76	2,200	Inter Island Steam Navigation Co. (Hawaii)	Honolulu, Hawaii	Corner Fort and Merchant Streets.
15	Frt.	29	750	do.	do.	Do.
16	Frt.	25	1,600	Pittsburgh Steamship Co. (W. Va.)	Duluth, Minn.	Wolvin Building.
17	Frt.	54	4,668	Matson Navigation Co. (Calif.)	San Francisco, Calif.	215 Market Street.
18	Tow.	5	600	Providence Steamboat Co. (R. I.)	Providence, R. I.	Foot Crary Street.
19	Frt.	28	1,350	M. & J. Tracy (N. Y.)	New York, N. Y.	1 Broadway.
20	Frt.	22	900	American S. S. Co. (N. Y.)	Buffalo, N. Y.	Marine Trust Building.
21	Frt. †	24	1,500	Petroleum Navigation Co. (Tex.)	Houston, Tex.	Petroleum Building.
22	Pas.	7	150	Rhode Island Marine Transportation Co. (R. I.)	Newport, R. I.	Block Island, R. I.
23	Tow.	9	600	Shamrock Towing Co. (Del.)	New York, N. Y.	Pier 93, North River.
24	Tow.	6	45	Interstate Coopersage Co. (N. Y.)	Washington, N. C.	Belhaven, N. C.
25	Frt.	20	350	Charles Nelson Co. (Calif.)	San Francisco, Calif.	230 California Street.
26	Pas.	21	1,200	Nantasket Beach Steamboat Co. (Mass.)	Boston, Mass.	Rowe's Wharf.
27	Pas.	14	750	L. A. Leslie	Norfolk, Va.	Hamilton Boulevard.
28	Pas.	3	60	William W. Wilkins	Milwaukee, Wis.	33 School Street. Oshkosh, Wis.
29	Fer.	10	1,950	City of New York	New York, N. Y.	Municipal Building.
30	Frt.	32	1,400	Mazama Steamship Co. (Wash.)	Seattle, Wash.	Pier 8.
31	Frt.	36	1,500	United States Shipping Board	New York, N. Y.	45 Broadway.
32	Tow.	21	850	Standard Oil Co. of Louisiana (La.)	New Orleans, La.	Box 629, Baton Rouge, La.
33	Tow.	6	124	Standard Building Materials Co. (Mo.)	St. Louis, Mo.	International Life Building.
34	Frt.	54	2,500	United States Shipping Board	Newark, N. J.	
35	Tow.	4	150	Ambrose W. Jayne	New York, N. Y.	519 Eleventh Street.
36	Fsh.	25	450	Seaboard Oil & Guano Co. (Va.)	Reedville, Va.	
37	Tnk.	16	1,350	Associated Oil Co. (Calif.)	San Francisco, Calif.	79 New Montgomery Street.
38	Tow.	5	225	Pine Bluff Sand and Gravel Co. (Ark.)	St. Louis, Mo.	5353 Maffitt Avenue.
39	Frt.	44	2,800	United States Shipping Board	San Francisco, Calif.	369 Pine Street.
40	Frt.	33	1,200	Meddo Steamship Co. (Del.)	New York, N. Y.	15 Moore Street.
41	Frt.	35	4,100	Mallory Steamship Co. (Me.)	do.	Pier 36, North River.
42	Fsh.	30	650	Consolidated Fisheries Co. (Del.)	Wilmington, Del.	Lewes, Del.
43	Frt.	40	2,700	Mystic Steamship Co., trustees	Boston, Mass.	250 Stuart Street.
44	Fer.	3	650	City of New York	New York, N. Y.	Municipal Building.
45	Fer.	16	1,340	Southern Pacific Golden Gate Ferries (Calif.)	San Francisco, Calif.	65 Market Street.
46	Frt.	40	3,000	Dollar Steamship Lines (Calif.)	do.	Robert Dollar Building.
47	Fsh.	26	1,800	Columbia River Packers Association (Oreg.)	Astoria, Oreg.	Foot Sixth Street.
48	Pas.	7	360	Atlantic & Danville Ry. Co. (Va.)	Norfolk, Va.	Foot Jackson Street.
49	Tow.	27	2,000	Inland Waterways Corporation (D. C.)	New Orleans, La.	320 Magazine Street.
50	Frt.	57	3,500	Isthmian S. S. Co. (Del.)	New York, N. Y.	50 Trinity Place.
51	Fer.	4	250	New Hanover and Brunswick Ferry Commission	Wilmington, N. C.	17 South Ninth Street.
52	Tow.	15	450	Mengel Co. (N. J.)	Louisville, Ky.	Eleventh and Dumesnil Streets.
53	Tow.	22	850	Southern Transportation Co. (N. J.)	Philadelphia, Pa.	Commercial Trust Building.
54	Tow.	18	350	Pennsylvania R. R. Co. (Pa.)	New York, N. Y.	Pennsylvania Station.
55	Frt.	48	2,500	United States Shipping Board	Newark, N. J.	Kearny, N. J.
56	Frt.	42	3,000	do.	Philadelphia, Pa.	Bourse Building.
57	Frt.	2	273	Betts & Smith Lighterage Co. (Mass.)	Boston, Mass.	Cliftondale, Mass.
58	Tow.	11	500	Gotham Marine Corporation (N. Y.)	New York, N. Y.	11 Moore Street.
59	Tnk.	38	2,600	Associated Oil Co. (Calif.)	San Francisco, Calif.	79 New Montgomery Street.
60	Frt.	32	2,300	Consolidated S. S. Co. (Del.)	Cleveland, Ohio.	Union Trust Building.

¹⁴ Formerly st. s. Lake Festus.

¹⁵ Formerly st. s. Franklin N. Brown.

¹⁶ Formerly st. p. ^a Nahant.

¹⁶ Formerly st. p. ^b Gen'l. Lincoln.

¹⁶ Formerly st. p. ^c Indian Head.

¹⁷ Formerly st. s. ^a St. s. Mazama.

¹⁷ Formerly st. s. ^b Cuban st. s. Mazama.

¹⁸ Formerly st. s. ^a Alfred Lister.

¹⁸ Formerly st. s. ^b Walter W.

¹⁹ Formerly ^a st. S. McKeever Bros.

¹⁹ Formerly ^b U. S. S. McKeever Bros.

²⁰ Formerly U. S. Q. M. C. tanker No. 1.

²¹ Formerly st. s. Ruth.

²² Formerly st. s. Oriental.

²³ Formerly st. s. City of Chester.

²⁴ Formerly st. w. Volcano.

²⁵ Formerly st. s. Hylaco.

Line No.	Official No.	Signal letters	Rig	Name of vessel	Tonnage		Dimensions			When built	Where built
					Gross	Net	Length	Breadth	Depth		
							Feet	Feet	Feet		
1	219670		St. s.	Messenger	181	123	94.2	25.0	13.2	1919	Nyack, N. Y.
2	212604	LDRB	St. s.	¹ METAPAN	4,588	2,755	379.2	50.3	29.1	1909	Belfast, Ireland
3	91313		St. s.	² Meteor	95	55	92.5	18.6	8.6	1881	Wilmington, Del.
4	93031		St. s.	³ Meteor	68	40	75.0	18.0	7.0	1900	San Francisco, Calif.
5	211907		St. s.	⁴ Meteor	22	15	77.5	9.9	4.5	1876	Glenbrook, Nev.
6	220386	MBDH	St. s.	⁵ METON	7,311	4,526	425.8	57.0	33.1	1920	Oakland, Calif.
7	116472		St. s.	⁶ Metropolitan	71	35	75.3	19.5	8.6	1892	Boston, Mass.
8	220524	MBHT	St. s.	⁷ MEVANIA	6,947	4,282	425.8	57.0	33.1	1920	Oakland, Calif.
9	203971	KWBO	St. s.	⁸ MEXICAN	8,601	5,427	472.3	57.2	32.3	1907	San Francisco, Calif.
10	216397	LKTG	St. s.	⁹ MEXOIL	1,370	760	242.5	36.9	19.7	1918	Violet, La.
11	213452		St. s.	¹⁰ MEXPT.	237	161	100.1	24.4	13.1	1915	Port Richmond, N. Y.
12	76921		St. s.	¹¹ Miami	97	48	82.0	19.0	9.0	1890	Philadelphia, Pa.
13	92830	KNGB	St. s.	¹² MIAMI	1,741	1,311	239.2	40.1	21.8	1897	do
14	204630		St. s.	¹³ MICHAEL GALLAGHER	5,141	3,818	420.0	54.2	29.0	1907	Wyandotte, Mich.
15	208874		St. s.	¹⁴ Michael Howard	38	24	67.0	16.0	5.0	1911	Croton-on-Hudson, N. Y.
16	217269	LNWG	St. s.	¹⁵ MICHAEL TRACY	2,351	1,433	253.4	43.7	25.1	1918	Ecorse, Mich.
17	116723		St. s.	¹⁶ MICHAEL J. BARTELME	3,850	2,709	413.2	48.0	24.0	1896	Cleveland, Ohio
18	222700		St. s.	¹⁷ Michael J. Perkins (composite)	357	243	123.1	28.3	10.7	1919	Milwaukee, Wis.
19	95650		St. s.	¹⁸ Michael M. Brennan	91	71	86.5	24.1	6.5	1881	Tottenville, N. Y.
20	127752		St. s.	¹⁹ MICHIGAN	3,739	2,707	377.0	48.2	24.0	1903	Chicago, Ill.
21	203206		St. s.	²⁰ MICHIGAN	6,924	5,476	530.0	56.2	32.0	1906	Ecorse, Mich.
22	211745		St. s.	²¹ MICHIGAN	96	60	71.0	20.0	12.5	1913	Cleveland, Ohio
23	218750	LSKR	St. s.	²² MICHIGAN	5,609	3,474	410.0	54.2	27.6	1919	Portland, Oreg.
24	210644	LCQD	St. s.	²³ MIDDLESEX	4,727	2,780	369.0	50.1	28.0	1912	Camden, N. J.
25	206062		St. s.	²⁴ Middleton	98	67	74.8	22.7	9.5	1911	Port Richmond, N. Y.
26	92069	KMQF	St. s.	²⁵ MIDDLETOWN	1,483	1,006	243.3	45.6	14.0	1896	Philadelphia, Pa.
27	136907		St. w.	²⁶ Midland	177	177	117.0	23.0	3.8	1901	Brownsville, Pa.
28	135985		St. p.	²⁷ Midland Beach	360	268	143.1	25.0	6.8	1888	Nyack, N. Y.
29	220920		St. s.	²⁸ MIDWAY	978	586	193.0	38.0	15.1	1920	Baypoint, Calif.
30	92764		St. s.	²⁹ Mildred	170	115	90.5	26.6	8.2	1897	Tottenville, N. Y.
31	201607		St. s.	³⁰ Miles Standish	55	35	64.2	8.0	4.0	1904	New London, Conn.
32	91831		St. s.	³¹ Milford Keller	55	37	58.7	18.0	8.0	1903	Tottenville, N. Y.
33	207579	LBNM	St. s.	³² MILLINOCKET	3,274	2,078	311.0	44.2	24.1	1910	Sparrows Point, Md.
34	222111		St. s.	³³ MILLVILLE	796	541	160.3	38.0	13.1	1922	Chester, Pa.
35	210539		St. s.	³⁴ Milton	68	46	62.6	20.7	7.8	1912	Tottenville, N. Y.
36	93265		St. s.	³⁵ MILWAUKEE	3,327	2,424	325.0	44.0	28.0	1902	Chicago, Ill.
37	211599		St. s.	³⁶ MILWAUKEE	222	101	107.0	24.0	15.2	1913	Seattle, Wash.
38	216514	LMBK	St. s.	³⁷ MINKOLA	2,488	1,456	298.6	40.0	22.9	1918	Camden, N. J.
39	75637	JMWK	St. s.	³⁸ Minerva	1,049	769	200.0	32.0	11.7	1873	Brooklyn, N. Y.
40	91650		St. s.	³⁹ Minerva	21	10	54.6	14.0	6.0	1883	Baltimore, Md.
41	91822		St. s.	⁴⁰ Minerva	38	19	57.0	15.0	6.0	1886	Philadelphia, Pa.
42	220814	MBVP	St. s.	⁴¹ MINNEKAHDA	17,281	10,208	620.5	66.4	31.4	1917	Belfast, Ireland
43	218741	LSKJ	St. s.	⁴² MINNEQUA	5,165	3,168	390.0	54.2	27.6	1919	Hog Island, Pa.
44	208339		St. s.	⁴³ MINNESOTA	87	58	68.6	20.0	9.8	1911	Cleveland, Ohio
45	221931		St. w.	⁴⁴ MINNESOTA	1,332	964	223.7	58.0	8.0	1921	Stillwater, Minn.
46	210534	LCNV	St. s.	⁴⁵ MINNESOTAN	6,617	4,052	407.7	53.7	28.1	1912	Sparrows Point, Md.
47	91125		St. s.	⁴⁶ Minnie	34	18	59.6	16.5	4.1	1879	Portland, Me.
48	135933		St. s.	⁴⁷ Minot I. Wilcox	111	55	90.8	30.2	10.1	1887	Tottenville, N. Y.
49	207820	LBPW	St. s.	⁴⁸ MIRAFLORES	206	20	118.6	23.0	12.5	1900	Wilmington, Del.
50	208183	KVLQ	St. s.	⁴⁹ Miranda	181	99	103.0	24.3	9.4	1906	Noank, Conn.
51	203955		St. s.	⁵⁰ Miranda	95	48	78.0	20.5	6.6	1907	Kennebunk, Me.
52	214556		St. s.	⁵¹ MISSISSIPPI	98	52	71.0	20.0	12.5	1916	Cleveland, Ohio
53	222546		St. w.	⁵² MISSISSIPPI	144	144	126.0	26.3	4.9	1922	Dubuque, Iowa
54	216821	LMQV	St. s.	⁵³ MISSOULA	4,553	2,721	362.3	51.2	27.5	1918	Camden, N. J.
55	200861		St. s.	⁵⁴ MISSOURI	2,434	1,484	225.0	40.1	24.5	1904	Chicago, Ill.
56	213598		St. s.	⁵⁵ MISSOURI	98	52	71.0	20.0	12.5	1915	Cleveland, Ohio
57	221932		St. w.	⁵⁶ MISSOURI	1,411	1,158	230.0	58.0	8.0	1921	Stillwater, Minn.
58	219168	LTMQ	St. s.	⁵⁷ MIST	299	129	125.2	23.6	12.9	1919	Levis, P. Q.

¹ Formerly British st. s. Metapan.
² Formerly st. s. Sylvester L. Ward.
³ Formerly st. s. Jacob Paulsen.
⁴ Formerly st. s. Edwin N. Ohl.
⁵ Formerly st. s. Frolic.
⁶ Formerly st. s. E. P. Morse.
⁷ Formerly st. s. Sir Henry Bessemer.

⁸ Formerly U. S. Q. M. C. st. s. Gen'l Rochester.
⁹ Formerly st. s. Harry.
¹⁰ Formerly st. s. Charles M. Warner.
¹¹ Formerly st. s. West Hartland.
¹² Formerly st. s. {
a Albert J. Stone.
b Charles R. Stewart.
c J. J. Mantell.

Line No.	Service	Crew	Horsepower	Name of owner	Home port	Address of owner
1	Tow.	11	750	Suderman & Young Towing Co. (Tex.)	Galveston, Tex.	908 United States National Bank Building.
2	Pas.	92	3,600	United Fruit Steamship Corporation (Del.)	New York, N. Y.	17 Battery Place.
3	Tow.	6	300	Warner Co. (Del.)	Philadelphia, Pa.	1518 Walnut Street.
4	Pas.	9	70	Frank P. Williams	St. Michael, Alaska	
5	Pas.	2	150	Tahoe Transportation Co. (Calif.)	San Francisco, Calif.	Tahoe, Calif.
6	Tnk.	34	2,890	Meton S. S. Co. (Del.)	Philadelphia, Pa.	260 South Broad Street.
7	Tow.	8	250	Abram F. Burke	Buffalo, N. Y.	Tonawanda, N. Y.
8	Tnk.	33	2,800	Malston Co. (Del.)	Wilmington, Del.	Dover, Del.
9	Frt.	49	4,600	American-Hawaiian Steamship Co. (N. J.)	New York, N. Y.	10 Bridge Street.
10	Tnk.	20	1,000	Great Lakes Transportation Corporation (Del.)	do	120 Broadway.
11	Frt.	10	750	Mexican Petroleum Corporation (Me.)	do	Do.
12	Tow.	8	400	Atlantic Towing Co. (Del.)	Savannah, Ga.	228 West Bay Street.
13	Frt.	50	205	Peninsular & Occidental S. S. Co. (Conn.)	New Haven, Conn.	205 Church Street.
14	Frt.	27	1,650	Midland S. S. Co. (Ohio)	Cleveland, Ohio	Terminal Tower.
15	Tow	5	50	Louis Lubchansky	New London, Conn.	49 Howard Street.
16	Frt.	28	1,350	M. & J. Tracy (N. Y.)	New York, N. Y.	1 Broadway.
17	Frt.	25	2,000	Lakewood S. S. Co. (Ohio)	Cleveland, Ohio	Western Reserve Building.
18	Fer.	18	800	City of Boston (Mass.)	Boston, Mass.	City Hall.
19	Frt.	6	50	Newark Express & Transportation Co. (N. J.)	Newark, N. J.	Foot Madison Street.
20	Frt.	21	1,200	Great Lakes Dredge & Dock Co. (N. J.)	Duluth, Minn.	First and American National Bank.
21	Frt.	31	2,700	Cleveland-Cliffs S. S. Co. (Ohio)	Cleveland, Ohio	1400 Union Trust Building.
22	Tow.	6	150	Great Lakes Towing Co. (N. J.)	Duluth, Minn.	N. P. Dock.
23	Frt.†	42	2,800	States S. S. Co. (Nev.)	Portland, Oreg.	Porter Building.
24	Frt.	35	1,800	Coastwise Transportation Corporation (Me.)	Portland, Me.	381 St. John Street.
25	Tow.	6	300	Erie R. R. Co. (N. Y.)	New York, N. Y.	50 Church Street.
26	Frt.	67	1,000	New England S. S. Co. (Conn.)	Hartford, Conn.	285 State Street.
27	Tow.	13	150	Crucible Fuel Co. (Del.)	Pittsburgh, Pa.	Oliver Building.
28	Pas.	12	300	Midland & Red Bank Steamboat Co. (N. J.)	New York, N. Y.	26 Court Street (B).
29	Tnk.	16	520	Associated Oil Co. (Calif.)	San Francisco, Calif.	79 New Montgomery Street.
30	Oys.	8	300	Andrew Radel Oyster Co. (Conn.)	Bridgeport, Conn.	South Norwalk, Conn.
31	Frt.	4	125	Thames Tow Boat Co. (Conn.)	New London, Conn.	224 Bank Street.
32	Tow.	4	250	Hudson Tow Boat Co. (N. J.)	New York, N. Y.	Hoboken, N. J.
33	Frt.	32	1,800	A. H. Bull Steamship Co. (N. J.)	do	115 Broad Street
34	Fer.	14	600	Philadelphia & Camden Ferry Co. (N. J.)	Philadelphia, Pa.	Broad Street Station.
35	Tow.	6	150	Red Star Towing & Transportation Co. (W. Va.)	New York, N. Y.	21 West Street.
36	Frt.	32	1,527	Great Lakes Transit Corporation (N. Y.) (Wis.)	Buffalo, N. Y.	223 Erie Street.
37	Tow.	6	899	Chicago, Milwaukee, St. Paul & Pacific Ry. Co. (Wis.)	Seattle, Wash.	611 White Building.
38	Frt	31	1,450	New Orleans & South American S. S. Co. (La.)	New Orleans, La.	Queen & Crescent Building.
39	Frt.	24	400	Wm. W. Tull	Baltimore, Md.	112 South Gay Street.
40	Tow.	4	100	Columbia Sand & Gravel Co. (Va.)	Washington, D. C.	3036 K Street NW.
41	Tow.	4	125	Donaldson Towing & Lightering Co. (Del.)	Philadelphia, Pa.	Bourse Building.
42	Pas.	330	11,250	Atlantic Transport Co. (W. Va.)	New York, N. Y.	1 Broadway.
43	Frt.†	38	3,140	American Scantic Line (Del.)	New York, N. Y.	5 Broadway.
44	Tow.	5	1,000	Great Lake Towing Co. (N. J.)	Duluth, Minn.	N. P. Dock.
45	Tow.	30	2,000	Inland Waterways Corporation (D. C.)	New Orleans, La.	320 Magazine Street.
46	Frt.	41	4,000	American-Hawaiian Steamship Co. (N. J.)	New York, N. Y.	10 Bridge Street.
47	Frt.	3	65	Rodgers Granite Corporation	Southwest Harbor, Me.	Stonington, Me.
48	Tow.	12	425	Eugene Broymann	Toledo, Ohio	103 Chamber of Commerce Building.
49	Tow.	11	750	Bay Towing Co. (Tex.)	Galveston, Tex.	Medical Arts Building.
50	Pas.	5	300	Atkins & Wagner (N. Y.)	New York, N. Y.	West New Brighton, N. Y.
51	Oys.	6	125	Narragansett Bay Oyster Co. (R. I.)	Providence, R. I.	85 Gano Street.
52	Tow.	9	350	Great Lakes Towing Co. (N. J.)	Duluth, Minn.	N. P. Dock.
53	Frt.	12	400	Mississippi Lime & Material Co. (Ill.)	St. Louis, Mo.	Alton, Ill.
54	Frt.	33	2,200	Hammond Lumber Co. (Del.)	San Francisco, Calif.	310 Sansome Street.
55	Pas.	65	1,250	Warren A. Cartier	Grand Haven, Mich.	Ludington, Mich.
56	Tow.	8	750	Great Lakes Towing Co. (N. J.)	Duluth, Minn.	N. P. Dock.
57	Tow.	30	2,000	Inland Waterways Corporation (D. C.)	St. Louis, Mo.	Customhouse.
58	Cod.	20	500	Bay State Fishing Co. (Mass.)	Boston, Mass.	2 New Street, East Boston, Mass.

¹¹ Formerly st. w. Eleanor.
¹⁴ Formerly st. p. Elbron.
¹⁵ Formerly st. s. W. F. Cogan.
¹⁶ Formerly st. p. Jane Moseley.
¹⁷ Formerly st. s. Mary.
¹⁸ Formerly British st. s. Minnekabda.
¹⁹ Formerly st. s. Minnebaha.

⁵⁰ Formerly st. s. E. Helpershausen.
⁵¹ Formerly ^a st. s. Gosnold.
⁵² Formerly ^b U. S. Q. M. C. Gosnold.
⁵³ Formerly st. s. M. J. Scanlon.
⁵⁴ Formerly ^a Canadian st. s. No. 50.
⁵⁵ Formerly ^b st. s. Col. Rockwall.

Steam Vessels

Line No.	Official No.	Signal letters	Rig	Name of vessel	Tonnage		Dimensions			When built	Where built
					Gross	Net	Length	Breadth	Depth		
1	219420	LVFC	St. s.	MITCHELL.....□+⊙	5,510	3,387	400.7	54.2	30.4	1919	Harriman, Pa.....
2	221490		St. s.	MOBILE.....□⊙	1,537	1,436	280.1	49.1	10.0	1921	St. Louis, Mo.....
3	220436	MBFP	St. s.	MOBILE CITY.....□⊙	6,157	3,801	395.5	55.0	31.4	1920	Chickasaw, Ala.....
4	92955		St. p.	MOBJACK.....	6,110	352	180.2	28.7	10.1	1899	Newburgh, N. Y.....
5	214030		St. s.	Modoc.....	119	69	79.2	21.0	8.1	1916	Bellingham, Wash.....
6	92698	KMQC	St. s.	MOHAWK.....⊙	2,783	2,150	265.0	43.0	16.8	1896	Chester, Pa.....
7	93117		St. s.	Mohawk.....	18	6	53.0	14.3	5.0	1901	San Francisco, Calif.....
8	221640		St. s.	¹ Mohawk.....□	220	149	91.7	21.1	13.9	1921	Friday Harbor, Wash.....
9	222666		St. s.	² Mohawk.....	27	10	60.0	12.5	6.5	1905	Camden, N. J.....
10	225247	MFVR	St. s.	MOHAWK.....□+⊙	5,896	3,514	387.5	54.3	20.0	1925	Newport News, Va.....
11	92705	KMRC	St. s.	MOHEGAN.....⊙	2,783	2,150	265.0	43.0	16.8	1896	Chester, Pa.....
12	121013		St. p.	³ Mohican.....	279	227	94.0	26.2	10.0	1896	Chelsea, Mass.....
13	221302	MCTH	St. s.	MOJAVE.....□+⊙	6,900	4,255	435.0	58.2	33.5	1921	Alameda, Calif.....
14	203681	KVRL	St. s.	MONAD.....□⊙	6,413	3,893	410.0	53.2	25.0	1906	Philadelphia, Pa.....
15	223196		St. s.	MONADNOCK.....	456	310	127.0	36.1	12.4	1923	Mariners Harbor, N. Y.....
16	218508	LRWV	St. s.	MONASSES.....□+	5,983	3,695	402.6	53.0	32.0	1919	Oakland, Calif.....
17	93395	KSMW	St. s.	Monhegan.....	387	212	128.0	26.7	11.2	1933	Rockland, Me.....
18	16428		St. s.	Monitor.....	45	25	67.3	16.2	8.8	1862	Chicago, Ill.....
19	96136		St. s.	⁴ Monitor.....	98	49	81.5	19.5	8.0	1891	Camden, N. J.....
20	141260		St. s.	⁵ Monitor.....	94	52	92.7	22.0	8.0	1893	Port Angeles, Wash.....
21	92022	KFOR	St. s.	Monmouth.....	1,440	931	260.5	35.1	14.0	1888	Philadelphia, Pa.....
22	217318	LPCR	St. s.	MONMOUTH.....+	4,756	2,963	377.0	52.0	26.8	1918	Shooters Island, N. Y.....
23	226500		St. w.	MONONGAHELA.....	593	433	169.8	38.9	6.5	1927	Ambridge, Pa.....
24	219388	LVCJ	St. s.	MONROE.....□+	5,628	3,477	400.5	54.2	30.4	1919	Newburgh, N. Y.....
25	219561		St. s.	MONROE.....□	294	164	146.3	20.2	10.9	1920	Long Island City, N. Y.....
26	136628		St. s.	⁷ Monroe Stebbins.....	37	19	60.4	16.0	7.2	1897	Bordentown, N. J.....
27	93382		St. s.	MONROE C. SMITH.....	4,281	3,016	380.0	50.0	28.0	1903	Lorain, Ohio.....
28	219080	LTHQ	St. s.	⁸ MONTANA.....□+⊙	7,771	4,829	419.5	56.5	30.2	1919	Camden, N. J.....
29	228335		St. s.	MONTANA.....	94	32	78.8	20.0	12.4	1929	Cleveland, Ohio.....
30	214901	LQVF	St. s.	⁹ MONTANAN.....□⊙	6,275	3,833	404.6	53.9	26.2	1917	Philadelphia, Pa.....
31	90775		St. s.	Montauk.....	92	78	98.2	17.6	6.7	1875	Lockport, Ill.....
32	92294		St. p.	¹⁰ Montauk.....	418	241	175.0	31.0	10.2	1891	Wilmington, Del.....
33	92645		St. s.	Montauk.....□	121	51	96.6	22.0	10.0	1895do.....
34	218808	LSPJ	St. s.	¹¹ MONTAUK.....□+⊙	7,771	4,829	419.5	56.5	30.2	1919	Camden, N. J.....
35	91903		St. p.	MONTCLAIR.....	1,095	901	218.5	35.4	13.8	1886	Newburgh, N. Y.....
36	93378	KSBM	St. s.	MONTCLAIR.....	130	88	80.0	21.6	11.4	1903	Camden, N. J.....
37	216607	LMFP	St. s.	MONTCLAIR.....+	4,773	2,907	377.0	52.0	26.8	1918	Shooters Island, N. Y.....
38	221100	MCNH	St. s.	MONTEBELLO.....□+⊙	8,272	5,107	440.4	58.2	32.8	1921	Los Angeles, Calif.....
39	93132	KQVM	St. s.	MONTEKEY.....□+⊙	4,729	2,877	341.0	47.7	16.9	1901	Philadelphia, Pa.....
40	219559		St. s.	MONTGOMERY.....□	294	104	146.3	20.2	10.9	1920	Long Island City, N. Y.....
41	220333		St. s.	MONTGOMERY.....	267	181	140.0	24.0	8.0	1920	Jeffersonville, Ind.....
42	220795	MBTV	St. s.	MONTGOMERY CITY.....□+⊙	5,686	3,450	424.2	56.2	26.5	1920	Chickasaw, Ala.....
43	203142		St. s.	Monticello.....□	196	133	125.5	21.0	6.3	1906	Tacoma, Wash.....
44	208367	LBTC	St. s.	MONTOSO.....□	3,109	1,920	335.0	46.8	22.7	1911	Newport News, Va.....
45	106259		St. s.	¹² Montrose.....	352	316	97.2	29.4	8.2	1884	Communipaw, N. J.....
46	219176	LTNB	St. s.	¹³ MONTROSE.....	427	187	142.0	27.6	14.8	1919	Superior, Wis.....
47	202004		St. s.	MOON.....	97	81	79.2	16.2	4.4	1905	Buffalo, N. Y.....
48	208750	LBWN	St. s.	MORAN.....□	120	77	87.3	18.0	11.4	1911	Seattle, Wash.....
49	220596		St. p.	Morena.....	381	232	156.0	58.0	11.8	1920	Wilmington, Calif.....
50	93151		St. s.	¹⁴ MORRIS S. TREMAINE.....⊙	4,904	3,879	430.0	50.2	24.4	1901	Chicago, Ill.....
51	202809		St. s.	MORRISTOWN.....	181	123	93.7	24.0	11.1	1906	Port Richmond, N. Y.....
52	216777	LMNR	St. s.	MORRISTOWN.....+	4,746	2,983	377.0	52.0	26.8	1918	Shooters Island, N. Y.....
53	230069	MJCR	El. s.	MORRO CASTLE.....□+	11,520	6,449	482.0	70.9	18.5	1930	Newport News, Va.....
54	220594	MBKQ	St. s.	MOSELLA.....□+⊙	6,034	4,425	402.6	53.0	32.2	1920	Oakland, Calif.....
55	220422	MBFH	St. s.	¹⁵ MOUNT CLAY.....□+⊙	8,170	4,706	488.3	55.7	22.5	1904	Stettin, Germany.....
56	218391	LRSP	St. s.	MOUNT EVANS.....□+⊙	6,267	3,903	410.0	54.2	27.6	1919	Portland, Oreg.....
57	211156		St. s.	¹⁶ MOUNT HOLLY.....	292	199	130.0	40.0	11.6	1913	Jacksonville, Fla.....
58	92499		St. s.	¹⁷ MOUNT HOOD.....	642	406	145.0	32.0	14.4	1893	Wilmington, Del.....
59	92004		St. p.	Mount Hope.....⊙	880	440	193.1	58.8	11.5	1888	Chelsea, Mass.....

¹ Formerly st. s. Islander.
² Formerly (a) U. S. Q. M. C. Lieut. Ord.
 (b) U. S. Q. M. C. Lieut. A. M. Augustin, jr.
³ Formerly st. p. Fairhaven.
⁴ Formerly st. s. Hambro.
⁵ Formerly st. s. (a) H. M. C. Smith.
 (b) Jack Scully.

⁶ Formerly st. s. Lydia Thompson.
 (a) Evening Star.
⁷ Formerly st. s. (b) Esther K. Nichols.
 (c) Russell 12.
⁸ Formerly st. s. Defender.
⁹ Formerly st. s. Santa Paula.

Line No.	Service	Crew	Horsepower	Name of owner	Home port	Address of owner
1	Frt.	46	3,000	United States Shipping Board	Philadelphia, Pa.	Bourse Building.
2	Frt.	14	900	Inland Waterways Corporation (D. C.)	New Orleans, La.	320 Magazine Street.
3	Frt.	14	2,800	Isthmian S. S. Co. (Del.)	New York, N. Y.	50 Trinity Place.
4	Pas.	23	600	Keansburg Steamboat Co. (N. J.)	Perth Amboy, N. J.	Keansburg, N. J.
5	Fsh.	5	250	Pacific American Fisheries Co. (Me.)	Ketchikan, Alaska	
6	Frt.	22	1,800	New England Steamship Co. (Conn.)	New London, Conn.	State Street.
7	Tow.	2	80	Red Salmon Canning Co. (Calif.)	San Francisco, Calif.	2 Pine Street.
8	Frt.	9	250	Puget Sound Freight Lines (Wash.)	Seattle, Wash.	Grand Trunk Dock.
9	Tow.	4	125	Benjamin A. Deal	Miami, Fla.	Box 1448.
10	Pas.	107	4,200	Clyde Steamship Co. (Me.)	New York, N. Y.	Pier 36, North River.
11	Frt.	22	1,800	New England Steamship Co. (Conn.)	New London, Conn.	State Street.
12	Fer.	7	300	Jamestown & Newport Ferry Co. (R. I.)	Newport, R. I.	Jamestown, R. I.
13	Tnk.	39	3,100	Standard Transportation Co. (Del.)	New York, N. Y.	26 Broadway.
14	Pas.	130	5,000	Southern Pacific Co. (Ky.)	do.	Pier 49, North River.
15	Fer.	6	370	New Jersey & Staten Island Ferry Co. (N. J.)	do.	Mariners Harbor, N. Y.
16	Ref.	40	2,960	United States Shipping Board	San Francisco, Calif.	369 Pine Street.
17	Pas.	16	900	Providence, Fall River & Newport Steamboat Co. (R. I.)	Providence, R. I.	136 Dyer Street.
18	Tow.	4	45	St. Lawrence River Power Co. (N. Y.)	Ogdensburg, N. Y.	Massena, N. Y.
19	Tow.	5	250	Mathiasen Bros. (N. Y.)	New York, N. Y.	11 Moore Street.
20	Tow.	6	200	Independent Towing Co. (Wash.)	Seattle, Wash.	Pier 41.
21	Pas.	35	2,500	Central R. R. Co. of New Jersey (N. J.)	New York, N. Y.	143 Liberty Street.
22	Frt.	61	2,500	United States Shipping Board	do.	45 Broadway.
23	Tow.	21	1,400	Carnegie Steel Co. (N. J.)	Pittsburgh, Pa.	Carnegie Building.
24	Frt.	53	3,000	United States Shipping Board	New York, N. Y.	45 Broadway.
25	Frt.	3	400	New York Canal & Great Lakes Corporation (Del.)	do.	67 Wall Street.
26	Tow.	5	100	Julius M. Stebbins	do.	42 Stewart Avenue, Bayside, N. Y.
27	Frt.	21	1,500	Great Lakes Steamship Co. (Del.)	Oswego, N. Y.	Syracuse, N. Y.
28	Frt.	40	3,640	Atlantic Transport Co. (W. Va.)	New York, N. Y.	1 Broadway.
29	Tow.	4	700	Great Lakes Towing Co. (N. J.)	Duluth, Minn.	Cleveland, Ohio.
30	Frt.	41	3,000	American-Hawaiian Steamship Co. (N. J.)	New York, N. Y.	10 Bridge Street.
31	Cnl.	4	60	Alfred E. Le Gault	Peoria, Ill.	Pekin, Ill.
32	Pas.	20	1,000	Clow & Nicholson Transportation Co. (Minn.)	Duluth, Minn.	Foot Fifth Avenue West.
33	Tow.	6	400	Cornell Steamboat Co. (N. Y.)	Albany, N. Y.	Kingston, N. Y.
34	Frt.	39	3,000	Atlantic Transport Co. of West Virginia (W. Va.)	New York, N. Y.	1 Broadway.
35	Fer.	7	600	Hoboken Ferry Co. (N. J.)	do.	90 West Street.
36	Tow.	6	250	Delaware, Lackawanna & Western R. R. Co. (Pa.)	do.	Do.
37	Ref.	85	2,500	United States Shipping Board	do.	45 Broadway
38	Tnk.	36	3,300	Union Oil Co. of Calif. (Calif.)	Los Angeles, Calif.	Union Oil Building.
39	Pas.	80	5,000	New York & Cuba Mail Steamship Co. (Me.)	New York, N. Y.	Foot Wall Street.
40	Frt.	9	400	New York Canal & Great Lakes Corporation (Del.)	do.	67 Wall Street.
41	Tow.	15	800	Inland Waterways Corporation (Ala.)	Mobile, Ala.	320 Maher Building.
42	Frt.†	49	3,500	Isthmian S. S. Co. (Del.)	New York, N. Y.	50 Trinity Place.
43	Pas.	5	350	Otto Lorenz	Seattle, Wash.	Pier 3.
44	Frt.†	34	1,500	New York & Porto Rico Steamship Co. (Me.)	New York, N. Y.	Foot Wall Street.
45	Tow.	7	175	Delaware, Lackawanna & Western R. R. Co. (Pa.)	do.	90 West Street.
46	Tow.	21	850	Eastern Transportation Co. (Del.)	Wilmington, Del.	Ford Building.
47	Pas.	3	105	Frank F. Fix	Buffalo, N. Y.	1826 Niagara Street.
48	Whl.	10	325	American Pacific Whaling Co. (S. Dak.)	Seattle, Wash.	L. O. Smith Building.
49	Pas.	7	500	San Diego & Coronado Ferry Co. (Calif.)	San Diego, Calif.	Union Building.
50	Frt.	28	1,700	Eastern Steamship Corporation (N. Y.)	Buffalo, N. Y.	Marine Trust Building.
51	Tow.	7	840	Delaware, Lackawanna & Western R. R. Co. (Pa.)	New York, N. Y.	90 West Street.
52	Frt.	50	2,600	United States Shipping Board	do.	45 Broadway.
53	Pas.	237	14,000	Agwi Navigation Co. (Me.)	do.	Foot Wall Street.
54	Frt.	44	2,800	United States Shipping Board	San Francisco, Calif.	369 Pine Street.
55	Pas.	200	8,000	American Ship & Commerce Navigation Corporation (N. Y.)	New York, N. Y.	26 Broadway.
56	Frt.	44	2,500	United States Shipping Board	Portland, Oreg.	514 Spalding Building.
57	Fer.	6	200	East Thirty-fourth Street Vehicular Ferry (N. Y.)	New York, N. Y.	303 Fifth Avenue.
58	Fer.	7	650	do.	do.	Do.
59	Pas.	20	1,200	Providence, Fall River & Newport Steamboat Co. (R. I.)	Providence, R. I.	136 Dyer Street.

¹⁰ Formerly { a st. s. Montauk.
 b Br. st. s. King Edward.
 c Br. st. s. Forest City.
¹¹ Formerly st. s. Champion.
¹² Formerly st. s. Annie Laurie.
¹³ Formerly st. s. Kolda.
¹⁴ Formerly st. s. Mary C. Elphicks.

¹⁵ Formerly { a s. German st. s. Prins Eitel Friedrich.
 b st. s. De Kalb.
¹⁶ Formerly st. s. South Jacksonville.
¹⁷ Formerly st. s. { a Mauch Chunk.
 b Margate.

Steam Vessels

Lane No.	Official No.	Signal letters	Rig	Name of vessel	Tonnage		Dimensions			When built	Where built
					Gross	Net	Length	Breadth	Depth		
1	127157		St. s.	MOUNT HOPE	437	515	146.8	38.0	13.2	1896	Elizabeth, N. J.
2	93018		St. s.	Mount Morris	400	297	137.0	28.8	8.5	1899	Athens, N. Y.
3	216836	LJHW	St. s.	MOUNT SHASTA	4,729	2,919	376.0	52.0	25.5	1917	Oakland, Calif.
4	216449	LHJQ	St. s.	MOUNT VERNON	18,372	7,564	685.2	72.2	40.4	1906	Stettin, Germany
5	135954		St. s.	Mueller	567	383	160.0	32.0	12.0	1887	Manitowoc, Wis.
6	213571	LFNP	St. s.	Mukilteo	1,230	690	204.7	41.8	14.8	1915	Raymond, Wash.
7	206107		St. s.	Mullinix Bros.	91	83	81.8	24.5	5.9	1909	Toledo, Ohio
8		LOSD	St. s.	Multnomah	969	583	205.5	40.5	13.8	1912	Sauvies Island, Ore.
9	216853	LJKV	St. s.	MUNAIRES	4,620	2,866	370.0	53.1	27.0	1917	Newport News, Va.
10	214074	LGBJ	St. s.	MUNALBRO	4,281	3,185	359.7	49.2	26.9	1916	do
11	213814	LEFH	St. s.	MUNAMAR	3,440	2,120	353.0	47.5	24.9	1915	Sparrows Point, Md.
12	219954	LTBO	St. s.	MUNAMI	2,594	1,610	251.0	43.6	26.1	1919	Buffalo, N. Y.
13	220400	MHRD	St. s.	MUNARDAN	3,809	2,419	370.2	50.3	28.5	1917	Belfast, Ireland
14	221839	MDHW	St. s.	MUNARGO	6,484	3,970	413.8	57.8	22.8	1921	Camden, N. J.
15	215991	LJQV	St. s.	MUNBEAVER	4,835	2,960	384.8	51.2	27.3	1918	Chester, Pa.
16	214916	LQVM	St. s.	MUNDELTA	4,748	2,955	370.0	53.2	27.0	1917	Newport News, Va.
17	221063	MCLF	St. s.	MUNDIXIE	3,285	1,965	324.0	46.2	25.0	1921	Port Jefferson, N. Y.
18	221062	MOLD	St. s.	MUNDOLPHIN	3,285	1,965	324.0	46.2	25.0	1921	do
19	220401	MHRF	St. s.	MUNERIC	5,035	3,222	400.4	52.3	28.4	1919	Belfast, Ireland
20	215748	LJFG	St. s.	MUNINDIES	4,576	2,845	370.0	53.1	27.0	1917	Newport News, Va.
21	121218		St. s.	MUNISING	3,838	2,970	380.0	50.0	28.0	1902	Lorain, Ohio
22	217829	LQNT	St. s.	MUNISLA	2,220	1,330	289.0	44.1	19.2	1919	Portland, Ore.
23	140813		St. s.	Munleda	44	22	68.0	17.4	7.5	1878	Philadelphia, Pa.
24	218439	LRVO	St. s.	MUNLEON	2,606	1,612	251.0	43.6	26.1	1919	Wyandotte, Mich.
25	219355	LVCB	St. s.	MUNLISTO	2,606	1,612	251.0	43.6	26.1	1919	do
26	219031	LTFH	St. s.	MUNLOYAL	2,674	1,658	253.4	43.8	26.0	1919	Ecorse, Mich.
27	217725	LQHJ	St. s.	MUNMYSTIC	5,685	3,413	400.7	54.2	30.1	1919	Chester, Pa.
28	215106	LHDT	St. s.	MUNORLEANS	4,418	2,607	353.0	48.7	25.0	1911	Vegesack, Germany
29	214042	LFWR	St. s.	MUNPLACE	3,235	2,018	327.2	46.2	22.9	1916	Sparrows Point, Md.
30	214467	LQJT	St. s.	MUNRIO	3,378	2,106	333.6	48.2	25.1	1916	do
31	214087	LQBN	St. s.	MUNSOMO	2,948	1,855	327.2	46.2	22.9	1916	do
32	219265	LTSM	St. s.	MUNTROPIC	5,670	3,424	400.7	54.2	30.1	1919	Chester, Pa.
33	230778		St. s.	MURRAY HILL	593	403	142.0	37.5	13.5	1931	Brooklyn, N. Y.
34	130500	KHMV	St. s.	Murrell	311	155	125.0	25.0	14.7	1890	Camden, N. J.
35	91813		St. p.	Musconetcong	846	618	197.6	35.3	13.1	1885	Newburgh, N. Y.
36	212984	LFQS	St. s.	MUSKOOKE	7,034	4,435	450.9	57.9	31.2	1913	Danzig, Germany
37	217072	LNHT	St. s.	MUSTANG	357	169	124.6	30.0	12.3	1918	Bath, Me.
38	92656		St. p.	Myles Standish	700	339	197.8	33.6	10.9	1895	Chelsea, Mass.
39	92464		St. s.	Myopia	16	10	54.7	11.1	4.2	1889	Boston, Mass.
40	136701		St. s.	Myra Frances	200	136	110.7	27.8	9.1	1898	Astoria, N. Y.
41	228960	MHNF	St. s.	MYRON C. TAYLOR	7,945	6,337	588.3	60.2	28.0	1929	River Rouge, Mich.
42	204352		St. s.	MYRON L. HYMAN	404	229	136.6	33.0	9.0	1907	Buffalo, N. Y.
43	213681		St. s.	Myrtle	10	9	31.0	9.3	4.1	1915	Milwaukee, Wis.
44	222091		St. w.	Myrtle	36	34	60.0	14.2	2.7	1922	Prosper, Ore.
45	222752		St. s.	Myrtle	236	160	133.7	25.0	11.0	1872	Philadelphia, Pa.
46	130634	KROH	St. s.	Myrtle II	503	317	151.9	28.1	11.8	1901	East Boston, Mass.
47	223951		St. s.	Myrtle T.	39	19	51.0	16.3	6.3	1924	Waverly Mills, S. O.
48	91823		St. s.	Mystery	55	37	72.4	20.5	6.1	1886	Tottenville, N. Y.
49	90313		St. s.	Mystic	63	31	76.5	18.0	8.8	1871	Sandusky, Ohio
50	205250		St. s.	N. F. LEOPOLD	6,929	5,245	532.0	56.0	27.3	1908	Bay City, Mich.
51	224092		St. w.	N. H. Bresux	131	77	101.6	23.1	4.0	1925	Patterson, La.
52	130894		St. w.	N. R. Lang	528	381	152.0	30.7	6.2	1900	Portland, Ore.
53	77224		St. s.	N. John Barrett	119	80	84.3	21.8	10.6	1896	Noank, Conn.
54	219257	LTSE	St. s.	NABESNA	2,451	1,513	251.0	43.6	25.8	1919	Toledo, Ohio
55	220946	MCGL	St. s.	NACATA	5,976	3,700	400.7	54.2	30.2	1920	Harriman, Pa.
56	206657		St. s.	Nalda	13	9	38.5	12.3	-3.3	1909	Drummond, Mich.
57	131008		St. s.	Naknek	36	14	66.0	16.0	6.3	1903	Alameda, Calif.
58	220992	MCJG	St. s.	NAMASKET	6,062	3,772	402.5	53.0	32.0	1920	Baypoint, Calif.
59	219058	LRCW	St. s.	NANCY WEEMS	2,153	1,280	250.5	43.7	20.1	1919	Manitowoc, Wis.
60	130353	KDJQ	St. s.	Nantasket	1,033	741	200.0	32.0	11.0	1886	Philadelphia, Pa.
61	216977	LNBW	St. s.	NANTASKET	5,268	3,268	389.7	54.8	30.4	1918	Quincy, Mass.
62	130615	KPBK	St. s.	NANTUCKET	2,599	1,767	274.0	42.0	16.2	1899	Wilmington, Del.
63	224501		St. s.	NANTUCKET	1,082	428	202.4	36.1	13.1	1925	Bath, Me.

1 Formerly st. s. Camden.
 2 Formerly st. s. Sagaland.
 3 Formerly { a German st. s. Kronprinzessin Cecilie,
 b U. S. N. Mount Vernon.
 4 Formerly st. s. Edwin S. Tice.
 5 Formerly st. s. Lake Fernando.
 6 Formerly st. s. Sudbury.
 7 Formerly st. s. { a Beezelake,
 b Redman.
 8 Formerly st. s. { a Conimicut,
 b Redbird.

9 Formerly st. s. F. M. Osborne.
 10 Formerly st. s. Glorieta.
 11 Formerly st. s. Leader.
 12 Formerly st. s. Lake Fabyan.
 13 Formerly st. s. Hancock County.
 14 Formerly st. s. Lake Ellsberry.
 15 Formerly st. s. Mystic.
 16 Formerly { a German st. s. Grunnwald,
 b German st. s. G. W. Goethals,
 c st. s. G. W. Goethals

Line No.	Service	Crew	Horsepower	Name of owner	Home port	Address of owner
1	Fer.	7	600	East Thirty-fourth Vehicular Ferry (N. Y.)	New York, N. Y.	303 Fifth Avenue.
2	Pas.	7	400	Long Island Sound Ferries Corporation (N. Y.)	do.	51 East Forty-second Street.
3	Frt.	32	2,400	United States Shipping Board	San Francisco, Calif.	369 Pine Street.
4	Pas.	240	45,000	do.	New York, N. Y.	45 Broadway.
5	Frt.	12	500	Winand Schlosser	Milwaukee, Wis.	242 South Water Street.
6	Frt.	25	850	Charles Nelson Co. (Calif.)	San Francisco, Calif.	230 California Street.
7	Drg.	3	52	J. W. Mullink	Toledo, Ohio.	908 Harding Drive.
8	Pas.	31	800	Charles R. McCormick Lumber Co. (Del.)	do.	215 Market Street.
9	Frt. †	39	2,200	Munales Steamship Corporation (N. Y.)	New York, N. Y.	67 Wall Street.
10	Frt.	36	1,700	Munson Steamship Line (N. Y.)	do.	Do.
11	Pas.	65	3,500	Munamar Steamship Co. (N. Y.)	do.	86 Beaver Street.
12	Frt.	30	1,500	Chas. R. McCormick Lumber Co. (Del.)	San Francisco, Calif.	215 Market Street.
13	Frt.	24	2,500	Munson Steamship Lines (N. Y.)	Mobile, Ala.	67 Wall Street, (N. Y.)
14	Pas.	126	5,800	Munargo Steamship Corporation (N. Y.)	New York, N. Y.	Do.
15	Fer.	30	2,300	Munson Steamship Line (N. Y.)	do.	Do.
16	Frt.	31	2,240	do.	do.	Do.
17	Frt.	33	1,600	Redman Steamship Corporation (Del.)	Wilmington, Del.	Dupont Building.
18	Frt.	30	1,500	Redbird Steamship Corporation (Del.)	do.	C/o Corporation Trust Co.
19	Frt.	37	3,000	Munson Steamship Line (N. Y.)	Mobile, Ala.	67 Wall Street, (N. Y.)
20	Frt.	32	2,200	Munindies Steamship Corporation (N. Y.)	New York, N. Y.	Do.
21	Frt.	26	1,450	Cleveland-Cliffs S. S. Co. (Ohio)	Cleveland, Ohio.	1460 Union Trust Building.
22	Frt.	29	1,100	Munson Steamship Line (N. Y.)	New York, N. Y.	67 Wall Street.
23	Tow.	5	50	Munson Inland Water Lines (N. Y.)	do.	Do.
24	Frt.	28	1,500	Chas. R. McCormick Lumber Co. (Del.)	San Francisco, Calif.	215 Market Street.
25	Frt.	29	1,500	Munson Steamship Line (N. Y.)	New York, N. Y.	67 Wall Street.
26	Frt.	27	1,500	do.	do.	Do.
27	Frt.	35	2,500	do.	do.	Do.
28	Frt.	77	3,200	do.	do.	Do.
29	Frt.	32	2,100	do.	do.	Do.
30	Frt.	39	1,700	do.	do.	Do.
31	Frt.	30	2,500	do.	do.	Do.
32	Frt.	37	2,400	do.	do.	Do.
33	Fer.	4	650	City of New York	do.	Municipal Building.
34	Tow.	16	650	Thomas J. Howard	do.	1 Broadway.
35	Fer.	6	450	Westchester Ferry Corporation (N. Y.)	do.	Yonkers, N. Y.
36	Tnk. †	35	2,600	Muskogee Steamship Co. (Del.)	Wilmington, Del.	Care U. S. Corporation Co., Dover, Del.
37	Tow.	14	550	Humble Oil & Refining Co. (Tex.)	Houston, Tex.	Humble Building.
38	Pas.	27	1,350	William M. Mills	New York, N. Y.	52 South Street.
39	Frt.	3	50	A. E. McReel Co. (N. H.)	Portsmouth, N. H.	Exeter, N. H.
40	Frt.	5	250	Richmond Lighterage Co. (N. Y.)	New York, N. Y.	78 Broad Street.
41	Frt.	35	2,200	Pittsburgh Steamship Co. (W. Va.)	Cleveland, Ohio.	614 Superior Avenue, NW.
42	Frt.	6	90	Buffalo Gravel Corporation (N. Y.)	Buffalo, N. Y.	19 Hudson Street.
43	Frt.	3	8	Herman Kronos	Milwaukee, Wis.	748 Illinois Avenue.
44	Frt.	2	20	John W. Exon	Portland, Oreg.	372 East Oak Street.
45	Pas.	7	225	Alfred Sorensen	New York, N. Y.	West New Brighton, N. Y.
46	Fer.	19	847	do.	do.	Do.
47	Tow.	4	40	F. J. Tyson	Georgetown, S. C.	617 Highmarket Street.
48	Misc.	4	130	T. Wharf Water Boat Co. (Mass.)	Boston, Mass.	T. Wharf.
49	Frt.	2	52	Francis M. Griffin	do.	28 T. Wharf.
50	Frt.	30	1,800	Inland S. S. Co. (W. Va.)	Chicago, Ill.	38 South Dearborn Street.
51	Tow.	20	900	Dalgie Barge Line (La.)	New Orleans, La.	Houma, La.
52	Pas.	13	580	Western Transportation Co. (Oreg.)	Portland, Oreg.	733 Pittock Building.
53	Tow.	7	415	George N. Barrett	New York, N. Y.	90 West Street.
54	Frt. †	23	2,500	Nabesna S. S. Co. (Oreg.)	Portland, Oreg.	Foot Irving Street.
55	Frt.	45	3,000	United States Shipping Board	Philadelphia, Pa.	Bourse Building.
56	Pas.	1	16	Fred Kelley	Sault Ste. Marie, Mich.	Detour, Mich.
57	Fsh.	3	150	Alaska Packers Association (Calif.)	San Francisco, Calif.	111 California Street.
58	Frt.	44	2,300	United States Shipping Board	do.	369 Pine Street.
59	Frt.	40	1,200	A. H. Bull S. S. Co. (N. J.)	Baltimore, Md.	Pier 5, East Pratt Street.
60	Pas.	32	1,000	Nantasket Beach Steamboat Co. (Mass.)	Boston, Mass.	Rowes Wharf.
61	Frt.	42	2,000	United States Shipping Board	do.	75 State Street.
62	Pas.	40	3,152	Merchants & Miners Transportation Co. (Md.)	Baltimore, Md.	112 South Gay Street.
63	Pas.	35	1,000	New England S. S. Co. (Conn.)	New Bedford, Mass.	Pier 9.

17 Formerly st. s. Terre Haute.
 18 Formerly st. s. N. and W. I.
 19 Formerly German st. s. Triton.
 20 Formerly st. s. Central American.

21 Formerly st. s.
 {a Edward.
 {b Rosebud.
 {c Rudolph.
 {d Eva.

22 Formerly U. S. L. H. st. s. Myrtle.
 23 Formerly st. s. New Shoreham.
 24 Formerly st. s. W. R. Woodford.
 25 Formerly st. s. John A. Bouker.
 26 Formerly st. s. Lake Filbert.
 27 Formerly st. s. Corcoran.
 28 Formerly st. s. Newburgh.
 29 Formerly st. s. Nobaka.

Steam Vessels

Line No.	Official No.	Signal letters	Rig	Name of vessel	Tonnage		Dimensions			When built	Where built
					Gross	Net	Length	Breadth	Depth		
1	200930	KTDB	St. s.	NANUET.....	217	148	102.2	42.0	12.3	1904	Port Richmond, N. Y.
2	207420		St. s.	NAPA VALLEY.....	2,189	1,299	231.2	48.7	15.5	1910	San Francisco, Calif.
3	224832		St. w.	Napoleon.....	50	50	87.0	18.6	4.3	1894	Patterson, La.
4	207184		St. s.	Narada.....	91	71	92.8	19.4	5.5	1910	Tacoma, Wash.
5	230690	MCDR	St. s.	NARBO.....	6,085	4,390	402.6	53.0	32.2	1920	Oakland, Calif.
6	230664	MCGT	St. s.	NARCISSUS.....	6,085	4,390	402.6	53.0	32.2	1920	do.
7	18772		St. s.	Narragansett.....	125	85	98.3	20.6	9.8	1873	Brooklyn, N. Y.
8	130872		St. s.	Narragansett.....	37	25	51.9	14.6	5.8	1900	New Haven, Conn.
9	210663	LCQF	St. s.	Narragansett.....	164	95	87.1	25.7	12.2	1912	East Boston, Mass.
10	221319	MCTN	St. s.	NASHABA.....	6,062	3,776	402.5	53.0	32.0	1921	Baypoint, Calif.
11	207696		St. s.	NASHVILLE.....	47	32	61.0	16.0	8.0	1910	Lorain, Ohio.
12	86267		St. s.	NASSAU.....	2,098	1,265	266.1	40.7	22.8	1893	Buffalo, N. Y.
13	204561		St. s.	NASSAU.....	862	596	182.3	45.0	16.6	1907	Wilmington, Del.
14	219801	LWDF	St. s.	NASSAU.....	429	91	141.5	27.7	14.8	1920	Green Bay, Wis.
15	230773		St. s.	NATCHEZ.....	757	410	200.0	40.0	7.9	1920	Charleston, W. Va.
16	222779		St. s.	Natco.....	14	9	39.4	11.1	4.4	1923	Manitowoc, Wis.
17	218125		St. s.	Nathaniel P. Doane.....	96	45	87.4	20.2	10.4	1919	East Boothbay, Me.
18	130755		St. s.	National.....	78	38	81.2	22.0	6.4	1897	Newburgh, N. Y.
19	131014		St. w.	National.....	206	151	149.0	27.0	4.0	1903	Parkersburg, W. Va.
20	223101		St. s.	National.....	103	70	81.3	20.6	9.9	1919	Kingston, N. Y.
21	230819	MBVT	St. s.	NATIEAR.....	4,659	2,871	376.4	52.3	27.0	1920	Wilmington, Del.
22	130173		St. s.	Nat Strong.....	176	126	130.8	19.5	10.3	1880	Kennebunk, Me.
23	130398		St. s.	Nat Sutton.....	66	44	71.9	20.1	8.3	1887	East Providence, R. I.
24	137281	KNQL	St. s.	Naugatuck.....	1,308	739	220.7	37.2	14.0	1898	Chester, Pa.
25	228531		St. s.	NAUSHON.....	1,978	936	240.1	45.2	14.0	1929	Quincy, Mass.
26	223229		St. s.	Nautic.....	96	65	75.5	21.2	9.3	1923	Tottenville, N. Y.
27	200597		St. s.	Nautilus.....	94	64	74.5	22.6	9.2	1903	Tomkins Cove, N. Y.
28	206685		St. w.	Navajo.....	975	714	219.8	42.0	8.9	1909	Oakland, Calif.
29	211245		St. p.	Nayaug.....	60	37	60.4	31.1	4.1	1913	New London, Conn.
30	217240		St. w.	Neal.....	95	95	110.3	26.5	4.7	1918	Rumsey, Ky.
31	228273		St. s.	NEBRASKA.....	94	32	78.8	20.0	12.4	1920	Cleveland, Ohio.
32	215616	LHVN	St. s.	NEBRASKAN.....	6,682	4,144	471.1	59.1	28.9	1912	Vegesack, Germany.
33	210392	LCNH	St. s.	Necanicum.....	752	565	178.5	39.0	13.3	1912	Fairkauen, Calif.
34	212161		St. s.	Neches.....	98	48	89.7	23.6	8.5	1914	Pascagoula, Miss.
35	136976		St. s.	NEGAUNEE.....	3,644	2,828	380.0	50.0	28.0	1902	Lorain, Ohio.
36	207603	LBNS	St. s.	Nehalem.....	685	447	173.0	39.0	13.6	1910	Fairhaven, Calif.
37	130162		St. s.	Nellie.....	61	32	74.0	17.6	8.2	1879	Camden, N. J.
38	130307		St. s.	Nellie.....	141	84	95.0	30.0	7.5	1884	Wilmington, Del.
39	130692		St. s.	Nellie G.....	9	6	36.8	10.3	3.5	1895	Woolwich, Me.
40	210736		St. s.	Nellie V.....	8	7	28.2	9.2	3.8	1912	Manitowoc, Wis.
41	207982		St. s.	Nellie Follette.....	123	76	93.0	17.3	9.2	1910	Tonawanda, N. Y.
42	210617	LOFS	St. s.	NELSON.....	4,746	2,797	370.0	52.1	27.0	1912	Quincy, Mass.
43	230501	MBHK	St. s.	NELSON TRAVELER.....	4,607	2,890	380.3	53.1	27.0	1920	Tacoma, Wash.
44	230063	LWNT	St. s.	NEMANA.....	6,501	4,016	395.3	55.1	31.4	1920	Wilmington, N. C.
45	223315		St. w.	Nenana.....	8	5	39.7	9.9	2.8	1922	Nenana, Alaska.
46	92181		St. s.	Neptune.....	28	14	49.8	14.6	6.4	1890	Noank, Conn.
47	116006		St. s.	Neptune.....	92	46	81.7	19.0	8.9	1885	Philadelphia, Pa.
48	130801		St. s.	NEPTUNE.....	117	80	94.0	20.1	10.5	1898	Baltimore, Md.
49	130901		St. s.	NEPTUNE.....	3,717	2,773	346.0	48.0	28.0	1901	Lorain, Ohio.
50	204747		St. s.	Neptune.....	16	11	37.0	11.7	3.6	1907	Racine, Wis.
51	210625		St. s.	Neptune.....	117	51	79.9	23.3	10.3	1912	Boston, Mass.
52	217338	LPDN	St. s.	Neptune.....	548	373	154.7	30.6	16.7	1918	Brooklyn, N. Y.
53	130996		St. s.	Neptuno.....	136	92	85.1	23.3	11.2	1902	Tomkins Cove, N. Y.
54	130644		St. s.	NETHERLANDS.....	1,129	689	190.6	43.0	16.5	1893	Newburgh, N. Y.
55	211883		St. s.	NEVADA.....	35	23	81.6	10.7	5.0	1891	Tahoe, Calif.
56	213782		St. s.	NEVADA.....	2,097	1,217	221.2	42.2	24.7	1915	Manitowoc, Wis.
57	217744	LQJK	St. s.	NEVADA.....	6,915	4,261	434.8	56.2	31.8	1919	Sparrows Point, Md.
58	219522	LVKR	St. s.	NEVADA.....	5,645	3,517	410.5	54.3	27.2	1920	Los Angeles, Calif.
59	221706		St. w.	Nevada.....	55	49	76.5	15.0	3.3	1921	Stoddard, Wis.
60	229795		St. s.	Nevada.....	94	32	78.8	20.0	12.4	1930	Cleveland, Ohio.
61	215645	LHSR	St. s.	NEVADAN.....	4,734	2,829	460.0	57.9	26.7	1912	Rostock, Germany.
62	130994		St. s.	NEWARK.....	749	509	192.5	46.0	15.0	1902	Newburgh, N. Y.

1 Formerly U. S. Engineers st. w. Hyacinth.
 (a) Typhoon.
 2 Formerly st. s. (a) Virginia III.
 (a) st. s. George J. Gould.
 (b) st. s. Granville A. Richardson.
 3 Formerly (c) Canadian st. s. Glencairn.
 (d) British st. s. Granville A. Richardson.
 4 Formerly st. s. (a) Topio.
 (b) Gypsum Queen.

5 Formerly U. S. N. st. s. No. 64.
 (a) Cape Charles.
 6 Formerly st. s. (a) Allen Joy.
 7 Formerly st. w. (a) Reliance.
 (b) McGrath.
 8 Formerly (a) German st. s. Elsass.
 (b) st. s. Apelles.
 (c) st. s. Kermit.

Line No.	Service	Crew	Horsepower	Name of owner	Home port	Address of owner
1	Tow.	12	900	Erie R. R. Co. (N. Y.)	New York, N. Y.	50 Church Street.
2	Pas.	24	2,600	Southern Pacific Golden Gate Ferries (Calif.)	San Francisco, Calif.	65 Market Street.
3	Fer.	5	63	N. N. Moody	New Orleans, La.	815 Perdido Street.
4	Pas.	9	50	Vashon Navigation Co. (Wash.)	Tacoma, Wash.	215 South J Street.
5	Frt.	44	2,800	United States Shipping Board	San Francisco, Calif.	369 Pine Street.
6	Frt.	40	2,800	do.	do.	Do.
7	Tow.	15	400	Baltimore & Ohio R. R. Co. (Md.)	Baltimore, Md.	Baltimore and Charles Streets.
8	Frt.	4	75	Narragansett Bay Oyster Co. (R. I.)	Providence, R. I.	85 Gano Street.
9	Tow.	9	450	Staples Coal Co. (Mass.)	Fall River, Mass.	404 Davol Street.
10	Frt. †	40	2,800	United States Shipping Board	San Francisco, Calif.	369 Pine Street.
11	Fsh.	5	55	Booth Fisheries Co. (Del.)	Chicago, Ill.	205 North Michigan Avenue.
12	Frt.	18	1,000	Nassau Ship Co. (Ind.)	do.	10 South La Salle Street.
13	Fer.	10	1,900	City of New York	New York, N. Y.	Municipal Building.
14	Tow.	21	800	Southern Transportation Co. (N. J.)	Philadelphia, Pa.	Commercial Trust Building.
15	Tow.	27	2,000	Inland Waterways Corporation (D. C.)	New Orleans, La.	320 Magazine Street.
16	Tow.	3	20	National Fire Proofing Co. (Pa.)	Chicago, Ill.	2610 Shields Avenue.
17	Tow.	11	500	Doane Commercial Towing Co. (Mass.)	Boston, Mass.	74 Long Wharf.
18	Tow.	4	200	National Lead Co. (N. J.)	New York, N. Y.	135 Marshall Street (B).
19	Drq.	10	350	West Penn Sand & Gravel Co. (Del.)	Pittsburgh, Pa.	Oliver Building.
20	Tow.	5	900	State of New York	Oswego, N. Y.	Syracuse, N. Y.
21	Frt.	33	2,500	United States Shipping Board	Wilmington, Del.	
22	Fsh.	23	200	John R. Adams	Port Arthur, Tex.	
23	Tow.	7	300	Nat Sutton Co. (N. J.)	New York, N. Y.	Fifth Street and Austin Avenue.
24	Pas.	16	1,000	New England Steamship Co. (Conn.)	New London, Conn.	Care W. E. Hedger Co., 25 Broadway.
25	Pas.	58	2,400	New England S. S. Co. (Conn.)	New Bedford, Mass.	State Street.
26	Tow.	5	75	Fred B. Dalsell	New York, N. Y.	Pier 9.
27	Tow.	7	200	Jacksonville Lighterage Co. (Fla.)	Jacksonville, Fla.	24 State Street.
28	Pas.	20	1,340	California Transportation Co. (Calif.)	San Francisco, Calif.	Foot Market Street.
29	Frt.	1	55	State of Connecticut	Hartford, Conn.	Pier 5.
30	Tow.	12	152	Neal-Roberts Gravel Co. (La.)	New Orleans, La.	Capitol Building.
31	Tow.	4	700	Great Lakes Towing Co. (N. J.)	Duluth, Minn.	Monroe, La.
32	Frt. †	39	4,000	American-Hawaiian S. S. Co. (N. J.)	New York, N. Y.	Union Trust Building, Cleveland, Ohio.
33	Frt.	18	450	Andrew F. Mahoney Co. (Calif.)	San Francisco, Calif.	10 Bridge Street.
34	Tow.	7	500	Houston Towing Co. (Tex.)	Houston, Tex.	1 Drumm Street.
35	Frt.	26	1,450	Cleveland-Cliffs S. S. Co. (Ohio)	Cleveland, Ohio	811 Cotton Exchange Building.
36	Frt.	25	400	Crosby Fisheries (Wash.)	Seattle, Wash.	1400 Union Trust Building.
37	Tow.	7	225	Aiken Towing Corporation (Fla.)	Pensacola, Fla.	473 Colman Building.
38	Frt.	6	70	Pontin Boat Corporation (Del.)	New York, N. Y.	Palafox Wharf.
39	Pas.	1	40	Walter A. Williams	Bath, Me.	90 West Street.
40	Fsh.	2	6	Josephine Dupree	Sault Ste. Marie, Mich.	44 Twentieth Street, New York, N. Y.
41	Frt.	5	130	Gertrude L. Dalley	New York, N. Y.	Manistique, Mich.
42	Tnk.	35	2,100	Cuba Distilling Co. (W. Va.)	do.	59 Pearl Street.
43	Frt. †	34	2,500	Charles Nelson Co. (Calif.)	San Francisco, Calif.	110 East Forty-second Street.
44	Frt.	43	2,800	United States Shipping Board	Wilmington, N. C.	230 California Street.
45	Tow.	2	46	John H. Bailey	Seward, Alaska	
46	Pas.	3	150	Fraucis W. Freeman	Boston, Mass.	Nenana, Alaska.
47	Tow.	6	160	Tug Boat Neptune Co. (Del.)	Philadelphia, Pa.	80 Central Street, Somerville, Mass.
48	Tow.	6	325	Atlantic Land & Improvement Co. (Va.)	Tampa, Fla.	Pier 24, S. Wharves.
49	Frt.	27	1,450	Interlake Steamship Co. (Ohio)	Cleveland, Ohio	Port Tampa, Fla.
50	Fsh.	4	15	Abel Abbinga	Grand Haven, Mich.	Union Trust Building.
51	Tow.	10	475	Mystic Steamship Co., trustees	Boston, Mass.	8 Clinton Street.
52	Tow.	17	1,400	Neptune Line (Del.)	New York, N. Y.	250 Stuart Street.
53	Tow.	10	250	New York & Cuba Mail S. S. Co. (Me.)	do.	1 Broadway.
54	Fer.	7	740	Hoboken Ferry Co. (N. J.)	do.	Foot Wall Street
55	Pas.	3	200	Tahoe Transportation Co. (Calif.)	San Francisco, Calif.	90 West Street.
56	Frt.	37	1,000	Pere Marquette Line Steamers (Mich.)	Grand Haven, Mich.	Tahoe, Calif.
57	Tnk.	35	2,600	Texas S. S. Co. (Calif.)	Wilmington, Del.	Manistee, Mich.
58	Frt.	30	2,800	States S. S. Corporation (Nev.)	Portland, Oreg.	7 West Tenth Street.
59	Pas.	4	20	John W. Watters	Louisville, Ky.	Porter Building.
60	Tow.	4	700	Great Lakes Towing Co. (N. J.)	Duluth, Minn.	Calhoun, Ky.
61	Frt.	41	3,600	American Hawaiian S. S. Co. (N. J.)	New York, N. Y.	Northern Pacific Dock.
62	Fer.	7	750	Pennsylvania R. R. Co. (Pa.)	do.	10 Bridge Street.

† Formerly st. s. E. N. Saunders.
 ‡ Formerly st. s. (a) Red Hook.
 § Formerly st. s. (b) Commercial Traveler.
 ¶ Formerly st. s. Mary Jane.
 ** Formerly st. s. S. A. McCaulley.
 †† Formerly (a) st. s. Neptuno.
 ††† Formerly (b) Mexican st. s. Neptune.

††† Formerly (s) st. s. Nevada.
 †††† Formerly (b) Russian st. s. Rogday.
 ††††† (a) Honma.
 †††††† Formerly st. s. (b) Cape Henlopen.
 ††††††† (c) Winifred O'Donnell.
 †††††††† Formerly st. s. West Niger.
 ††††††††† (a) German st. s. Boehum.
 †††††††††† (b) st. s. Montpelier.

Steam Vessels

Line No.	Official No.	Signal letters	Rig	Name of vessel	Tonnage		Dimensions			When built	Where built
					Gross	Net	Length	Breadth	Depth		
							Feet	Feet	Feet		
1	203567		St. s.	¹ Newark	148	101	89.4	28.5	8.1	1906	Tomkins Cove, N. Y.
2	211759		St. s.	NEWARK	231	135	95.1	26.3	12.1	1913	Baltimore, Md.
3	213704		St. s.	NEWARK	230	156	99.8	26.1	13.4	1915	Elizabethport, N. J.
4	220538		St. s.	NEWARK	69	47	68.9	19.0	8.7	1920	Newark, N. J.
5	205618		St. s.	² NEWARKER	59	40	63.0	16.1	7.6	1908	Buffalo, N. Y.
6	130958		St. s.	NEWCASTLE	94	64	77.8	20.5	9.5	1902	Camden, N. J.
7	130179	JTVP	St. s.	Newport	2,643	1,653	325.0	38.2	23.9	1880	Chester, Pa.
8	209388	LCGB	St. s.	NEWTON	5,001	3,093	389.0	54.6	28.0	1911	Quincy, Mass.
9	225257		St. s.	NEWTON	195	133	92.8	24.4	12.5	1925	Wilmington, Del.
10	205073		St. p.	NEWTOWN	447	348	130.5	27.5	11.2	1908	Boston, Mass.
11	96554		St. p.	³ NEW AMSTERDAM	778	490	180.5	37.3	14.2	1901	Newburgh, N. Y.
12	227565		St. s.	NEW BEDFORD	1,116	451	202.6	36.2	13.0	1928	Quincy, Mass.
13	218615	LSDP	St. s.	NEW BRITAIN	4,826	3,047	380.8	52.2	27.4	1919	Arlington, N. Y.
14	130757		St. s.	NEW BRUNSWICK	782	531	200.0	46.0	15.4	1897	Philadelphia, Pa.
15	81299		St. p.	⁴ NEW CASTLE	721	454	196.0	37.4	14.1	1890	Newburgh, N. Y.
16	130759	KNQD	St. s.	NEW ENGLAND	230	70	121.0	23.8	12.0	1897	Camden, N. J.
17	130581	KLFC	St. s.	NEW HAMPSHIRE	2,395	1,505	302.7	44.0	17.5	1892	Wilmington, Del.
18	206655		St. s.	⁵ NEW HAMPSHIRE	80	54	68.6	20.0	9.3	1909	Cleveland, Ohio
19	204200	KWDL	St. s.	NEW HAVEN	2,930	1,986	275.7	45.1	16.7	1907	Chester, Pa.
20	221805	MDHL	St. s.	NEW JERSEY	6,414	3,959	416.8	56.1	32.7	1921	Bath, Me.
21	223623		St. s.	NEW JERSEY	95	46	71.0	20.1	11.2	1924	Cleveland, Ohio
22	206082	KWVJ	St. s.	NEW LONDON	2,818	1,893	278.5	44.0	19.0	1909	Wilmington, Del.
23	230652		St. w.	NEW LOTUS	85	41	77.0	22.6	4.0	1931	Brunswick, Ga.
24	224347		St. s.	NEW ORLEANS	1,952	925	234.0	45.0	17.0	1924	San Francisco, Calif.
25	224942		St. p.	NEW ORLEANS	501	501	144.0	65.0	7.9	1925	Jeffersonville, La.
26	217618	LQBH	St. s.	NEW WINDSOR	5,590	3,451	400.5	54.2	30.4	1919	Newburgh, N. Y.
27	130450	KGNQ	St. s.	New York	770	523	207.5	31.1	12.4	1889	Wilmington, Del.
28	130802		St. s.	New York	896	537	175.0	36.6	13.3	1892	do.
29	130736	KNDM	St. s.	NEW YORK	540	301	155.0	28.1	19.9	1897	do.
30	145195		St. s.	⁶ New York	138	88	98.4	28.2	7.9	1879	Greenpoint, N. Y.
31	206289	LBCP	St. s.	NEW YORK	2,818	1,893	278.5	44.0	19.0	1909	Wilmington, Del.
32	208788		St. s.	NEW YORK	45	31	61.0	16.0	8.0	1911	Lorain, Ohio
33	211165		St. s.	NEW YORK	99	51	71.0	20.0	12.5	1913	Cleveland, Ohio
34	218937	LFTP	St. s.	NEW YORK	6,389	3,959	416.8	56.1	32.7	1916	Quincy, Mass.
35	219393	LVOP	St. s.	⁷ NEW YORK	5,570	3,468	410.5	54.0	27.1	1919	South San Francisco, Calif.
36	219650	LVRQ	St. s.	⁸ New York	173	118	94.9	24.8	13.0	1920	West New Brighton, N. Y.
37	223901	MFNL	St. s.	NEW YORK	4,989	2,793	385.3	72.5	20.9	1924	Sparrows Point, Md.
38	130946		St. s.	NEW YORK CENTRAL No. 1.	110	75	72.4	20.7	9.7	1901	Newburgh, N. Y.
39	203525		St. s.	NEW YORK CENTRAL No. 2.	215	146	93.6	24.6	12.0	1906	do.
40	214507		St. s.	NEW YORK CENTRAL No. 3.	210	143	104.3	24.8	12.1	1916	Wilmington, Del.
41	130878		St. s.	NEW YORK CENTRAL No. 4.	457	311	101.5	30.6	11.5	1900	Port Richmond, N. Y.
42	203594	KVQN	St. s.	NEW YORK CENTRAL No. 5.	410	278	100.4	30.5	11.5	1906	do.
43	130937		St. s.	NEW YORK CENTRAL No. 6.	280	190	101.5	30.6	11.5	1901	do.
44	131000		St. s.	NEW YORK CENTRAL No. 7.	113	77	73.0	21.5	9.9	1903	Newburgh, N. Y.
45	202673		St. s.	NEW YORK CENTRAL No. 8.	144	99	80.5	25.5	11.5	1905	do.
46	214670		St. s.	NEW YORK CENTRAL No. 9.	219	149	102.0	25.0	12.0	1916	Wilmington, Del.
47	117017		St. s.	⁹ NEW YORK CENTRAL No. 10.	175	119	94.7	23.1	11.1	1901	Newburgh, N. Y.
48	130947		St. s.	NEW YORK CENTRAL No. 11.	110	75	72.4	20.7	9.7	1901	do.
49	100415		St. s.	¹⁰ NEW YORK CENTRAL No. 12.	103	51	82.0	19.5	9.5	1887	Camden, N. J.
50	155151		St. s.	¹¹ NEW YORK CENTRAL No. 13.	103	51	82.0	19.5	9.5	1887	do.
51	214501		St. s.	NEW YORK CENTRAL No. 14.	556	357	106.7	31.0	15.4	1916	Port Richmond, N. Y.

¹ Formerly st. s. Daniel McElroy.
² Formerly st. s. Grover Cleveland.
³ Formerly st. p. Harry B. Hollins.
⁴ Formerly st. p. Whitehall.

⁵ Formerly st. s. William A. Field.
⁶ Formerly st. s. (a) Transf.
⁷ Formerly st. s. (b) Herbert T. Pontin.
⁸ Formerly st. s. West Kader.

Line No.	Service	Crew	Horsepower	Name of owner	Home port	Address of owner
1	Tow.	7	240	Joseph H. Wood	Newark, N. J.	Foot Madison Street.
2	Tow.	6	1,100	Delaware, Lackawanna & Western R. R. Co. (Pa.)	New York, N. Y.	90 West Street.
3	Tow.	7	850	Central R. R. Co. of New Jersey (N. J.)	New York, N. Y.	143 Liberty Street.
4	Tow.	4	150	Newark & New York Towboat Co. (N. J.)	Newark, N. J.	1 Passaic Street.
5	Tow.	5	150	City of Newark	do.	do.
6	Tow.	7	350	Charles E. Davis, jr.	Philadelphia, Pa.	Bourse Building.
7	Pas.	49	2,100	Steamship Newport (Del.)	San Francisco, Calif.	318 Market Street.
8	Frt.	38	2,600	Mystic Steamship Co. (Mass.), trustees	Boston, Mass.	280 Stuart Street.
9	Tow.	5	900	Delaware, Lackawanna & Western Railroad Co. (Pa.)	New York, N. Y.	90 West Street.
10	Fer.	7	660	Boston Revere Beach & Lynn R. R. Co. (Mass.)	Boston, Mass.	Rowes Wharf.
11	Fer.	5	700	Carteret Ferry Corporation (N. J.)	New York, N. Y.	17 Battery Place.
12	Pas.	34	1,200	New England S. S. Co. (Conn.)	New Bedford, Mass.	Pier 9.
13	Frt.	33	2,500	Great Northwestern Shipping Corporation (N. Y.)	New York, N. Y.	67 Exchange Place.
14	Fer.	7	1,700	Pennsylvania R. R. Co. (Pa.)	do.	Pier D, Jersey City, N. J.
15	Fer.	9	540	Delaware-New Jersey Ferry Co. (Del.)	Wilmington, Del.	Foot East Fourth Street.
16	Fsh.	35	600	New England Fish Co. (Me.)	Portland, Me.	44 Boston Fish Pier, Boston, Mass.
17	Pas.	70	2,500	New England Steamship Co. (Conn.)	New London, Conn.	State Street.
18	Tow.	5	1,000	Great Lakes Towing Co. (N. J.)	Duluth, Minn.	N. P. Dock.
19	Frt.	22	1,600	New England Steamship Co. (Conn.)	New London, Conn.	State Street.
20	Tnk.	33	3,000	Texas Co. (Del.)	Wilmington, Del.	7 West Tenth Street.
21	Tow.	4	700	Great Lakes Towing Co. (N. J.)	Duluth, Minn.	N. P. Dock.
22	Frt.	18	2,000	Central Vermont Transportation Co. (Me.)	Portland, Me.	85 Exchange Street.
23	Tow.	4	70	Massman Construction Co. (Mo.)	Kansas City, Mo.	American Bank Building.
24	Fer.	13	1,400	Southern Pacific Golden Gate Ferries (Calif.)	San Francisco, Calif.	65 Market Street.
25	Fer.	12	490	Aigiers Public Service Co. (La.)	New Orleans, La.	Canal Street Ferry House.
26	Frt.	44	3,000	United States Shipping Board	New York, N. Y.	45 Broadway.
27	Frt.	24	689	New York, Philadelphia & Norfolk R. R. Co. (Va.)	Cape Charles, Va.	do.
28	Fer.	6	600	City of Portsmouth and County of Norfolk	Norfolk, Va.	Portsmouth, Va.
29	Plt.	20	800	United New York Sandy Hook Pilots Association (N. Y.)	New York, N. Y.	Staten Island Ferry, N. Y.
30	Frt.	7	125	Philip J. Kenny	do.	17 Battery Place.
31	Frt.	18	2,000	Central Vermont Transportation Co. (Me.)	Portland, Me.	85 Exchange Street.
32	Fsh.	5	55	Booth Fisheries Co. (Del.)	Chicago, Ill.	205 North Michigan Avenue.
33	Tow.	4	400	Great Lakes Towing Co. (N. J.)	Duluth, Minn.	N. P. Dock.
34	Tnk.	34	2,000	Texas Co. (Del.)	Wilmington, Del.	7 West Tenth Street.
35	Frt. †	44	2,900	States S. S. Co. (Nev.)	Portland, Oreg.	Porter Building.
36	Tow.	7	900	Delaware & Western R. R. Co. (Pa.)	New York, N. Y.	90 West Street.
37	Pas.	186	2,680	Eastern Steamship Lines (Me.)	Portsmouth, N. H.	India Wharf, Boston, Mass.
38	Tow.	7	225	New York Central R. R. Co. (N. Y.)	New York, N. Y.	6 Beaver Street.
39	Tow.	6	500	do.	do.	Do.
40	Tow.	7	500	do.	do.	Do.
41	Tow.	5	250	do.	do.	Do.
42	Tow.	10	300	do.	do.	Do.
43	Tow.	9	300	do.	do.	Do.
44	Tow.	7	250	do.	do.	Do.
45	Tow.	6	350	do.	do.	Do.
46	Tow.	7	500	do.	do.	Do.
47	Tow.	6	500	do.	do.	Do.
48	Tow.	7	225	do.	do.	Do.
49	Tow.	6	232	do.	do.	Do.
50	Tow.	6	232	do.	do.	Do.
51	Frt.	7	300	do.	do.	Do.

¹ Formerly st. s. Rattler.

² Formerly st. s. S. R. Callaway.

³ Interstate.

⁴ Formerly st. s. ^a New York Central Lighterage Co. No. 12.

¹¹ Formerly st. s. ^a Oakland. ^b New York Central Lighterage Co. No. 12.

Steam Vessels

Line No.	Official No.	Signal letters	Rig	Name of vessel	Tonnage		Dimensions			When built	Where built
					Gross	Net	Length	Breadth	Depth		
1	206133		St. s.	NEW YORK CENTRAL No. 15. □	267	155	110.9	27.6	13.5	1909	Quincy, Mass.
2	224269		St. s.	NEW YORK CENTRAL No. 16. □	169	115	84.4	23.6	12.2	1924	Elizabethport, N. J.
3	206923		St. s.	NEW YORK CENTRAL No. 17. □	210	145	96.6	24.6	12.5	1909	Newburgh, N. Y.
4	211726		St. s.	NEW YORK CENTRAL No. 18. □	255	173	99.4	25.5	13.0	1913	do.
5	210748		St. s.	NEW YORK CENTRAL No. 19. □	159	106	80.3	21.5	11.4	1912	do.
6	210749		St. s.	NEW YORK CENTRAL No. 20. □	159	106	80.3	21.5	11.4	1912	do.
7	131001		St. s.	NEW YORK CENTRAL No. 23. □	113	77	73.0	21.5	9.9	1903	do.
8	224270		St. s.	NEW YORK CENTRAL No. 24. □	169	115	84.4	23.6	12.2	1924	Elizabethport, N. J.
9	204760		St. s.	NEW YORK CENTRAL No. 25. □	215	146	96.6	24.6	12.0	1907	Newburgh, N. Y.
10	206924		St. s.	NEW YORK CENTRAL No. 26. □	210	143	96.6	24.6	12.5	1909	do.
11	207774	LBPR	St. s.	NEW YORK CENTRAL No. 27. □	231	156	97.5	25.6	12.2	1910	Camden, N. J.
12	210560		St. s.	NEW YORK CENTRAL No. 28. □	508	345	101.8	31.5	13.6	1912	Port Richmond, N. Y.
13	210561		St. s.	NEW YORK CENTRAL No. 29. □	281	191	99.3	35.5	11.9	1912	do.
14	222741	MDWQ	St. s.	NEW YORK CENTRAL No. 30. □	235	160	102.0	25.6	11.9	1923	Brooklyn, N. Y.
15	222786	MFBK	St. s.	NEW YORK CENTRAL No. 31. □	235	160	102.0	25.6	11.9	1923	do.
16	222787	MFBL	St. s.	NEW YORK CENTRAL No. 32. □	235	160	102.0	25.6	11.9	1923	do.
17	203113		St. s.	New York Marine Co. No. 5.	34	23	53.8	17.0	6.4	1906	Millford, Del.
18	222825		St. s.	New York Marine Co. No. 10.	106	72	81.3	20.6	9.9	1919	do.
19	130738		St. s.	NIAGARA	1,760	1,324	249.5	41.4	16.8	1897	West Bay City, Mich.
20	205694		St. s.	Niagara	23	16	56.6	14.0	6.0	1908	Lorain, Ohio
21	209385		St. s.	Niagara	35	24	50.0	15.3	7.7	1911	Buffalo, N. Y.
22	210464		St. s.	NIAGARA	1,260	860	183.7	40.0	16.0	1912	Newburgh, N. Y.
23	218785	LSNF	St. s.	Niagara	177	30	95.5	24.7	12.2	1919	Sturgeon Bay, Wis.
24	214857		St. s.	Nile	77	34	72.9	18.2	7.9	1917	Bellingham, Wash.
25	130519		St. s.	Nimrod	116	68	94.0	21.8	8.9	1890	Athens, N. Y.
26	219321	LTWS	St. s.	NIPMUC	5,999	4,477	410.5	54.2	27.0	1919	Portsmouth, N. H.
27	219836	LSQJ	St. s.	NISHMAHA	6,076	3,729	401.4	53.2	31.9	1919	Vancouver, Wash.
28	136740	KQJ	St. s.	Nizina	2,373	1,679	237.5	42.0	23.4	1899	Lorain, Ohio
29	214579	LHMW	St. s.	Noble Maxwell	578	352	159.0	35.1	13.2	1916	Rockland, Me.
30	219053	LTGJ	St. s.	NOCKUM	6,024	4,291	402.6	53.0	32.0	1919	Oakland, Calif.
31	130859	KPVF	St. s.	Nome City	939	597	230.0	38.0	16.2	1900	Fairhaven, Calif.
32	201557	KTMS	St. s.	Nonpareil	167	99	101.0	25.0	12.0	1904	Noank, Conn.
33	216859		St. s.	Nonpareil	74	50	78.2	19.4	8.6	1918	Greenport, N. Y.
34	220687	MBQL	St. s.	NORA	9,620	7,170	467.6	62.7	31.3	1920	Camden, N. J.
35	224203		St. p.	Nora Belle	31	31	64.6	20.0	3.1	1924	Antiquity, Ohio
36	130328	KCVS	St. s.	Norfolk	211	105	116.3	23.0	12.0	1885	Wilmington, Del.
37	203794		St. s.	NORFOLK	99	67	76.5	19.6	8.0	1907	Philadelphia, Pa.
38	214564	LGMV	St. s.	NORFOLK	2,463	1,759	253.0	43.5	21.5	1916	Ecorse, Mich.
39	222728		St. s.	Norfolk	89	60	69.5	21.7	9.3	1923	Tottenville, N. Y.
40	217399	LPHC	St. s.	NORMA	2,048	1,513	299.6	45.0	22.6	1918	Wilmington, Del.
41	130025		St. s.	Norman R.	34	17	83.0	17.0	6.7	1871	Pittsburgh, Pa.
42	212648	LDSK	St. s.	NORMAN BRIDGE	4,323	2,673	365.4	50.3	29.8	1913	Newcastle-on-Tyne, England.
43	203543		St. s.	NORMAN B. REAM	7,053	5,444	580.0	58.0	27.4	1906	Chicago, Ill.
44	206125		St. w.	Northern	185	117	125.0	26.0	4.0	1909	Jeffersonville, Ind.
46	208377	LBTJ	St. s.	NORTHLAND	2,055	1,205	291.2	51.0	18.0	1911	Wilmington, Del.
45	130733		St. s.	Northumberland	167	99	134.2	20.2	9.3	1897	Pocomoke City, Md.
47	130855		St. s.	NORTHUMBERLAND	993	675	190.0	41.0	11.0	1900	Philadelphia, Pa.
48	155177	KGVM	St. s.	NORTHWESTERN	3,094	1,949	336.2	43.2	22.0	1889	Chester, Pa.
49	210453		St. w.	Northwestern	443	413	149.5	30.0	4.5	1912	Portland, Oreg.
50	211076		St. s.	NORTH AMERICAN	2,317	1,262	259.0	47.1	18.3	1913	Ecorse, Mich.
51	211727	LDHC	St. s.	NORTH AMERICAN	134	14	82.0	21.5	10.4	1913	Camden, N. J.
52	210681		St. s.	NORTH HARBOR	73	39	68.7	17.0	11.0	1912	Cleveland, Ohio.

1 Formerly st. s. {a Transfer No. 22.
 {b New York Marine Co. No. 6
 {a Howard M. Justine.
 2 Formerly st. s. {b Strobridge.
 {c Mason F. Grymes.

3 Formerly U. S. S. Harbor Tug No. 83.
 4 Formerly st. s. Frank Lenahan.
 5 Formerly st. s. Energy.
 6 Formerly st. s. {a Eureka.
 {b Ketchikan.

Line No.	Service	Crew	Horsepower	Name of owner	Home port	Address of owner
1	Tow.	13	600	New York Central R. R. Co. (N. Y.)	New York, N. Y.	6 Beaver Street.
2	Tow.	7	450	do	do	Do.
3	Tow.	7	600	do	do	Do.
4	Tow.	7	5,540	do	do	Do.
5	Tow.	6	4,100	do	do	Do.
6	Tow.	6	450	do	do	Do.
7	Tow.	7	250	do	do	Do.
8	Tow.	3	450	do	do	Do.
9	Tow.	7	400	do	do	Do.
10	Tow.	6	500	do	do	Do.
11	Tow.	5	950	do	do	Do.
12	Tow.	8	350	do	do	Do.
13	Tow.	7	350	do	do	Do.
14	Tow.	6	750	do	do	Do.
15	Tow.	6	750	do	do	Do.
16	Tow.	6	750	do	do	Do.
17	Tow.	6	50	New York Marine Co. (N. J.)	do	17 Battery Place.
18	Tow.	6	250	do	do	Do.
19	Frt.	18	900	Gravel Products Corporation (N. Y.)	Buffalo, N. Y.	78 Perry Street
20	Fsh.	2	55	Niels A. Larson	Erie, Pa.	216 E. 5th Street.
21	Tow.	2	150	State of New York	Oswego, N. Y.	Syracuse, N. Y.
22	Fer.	8	1,600	New York Central R. R. Co. (N. Y.)	New York, N. Y.	6 Beaver Street.
23	Tow.	11	450	Lehigh Valley R. R. Co. of N. J. (N. J.)	do	143 Liberty Street.
24	Fsh.	4	100	Pacific American Fisheries Co. (Me.)	Seattle, Wash.	South Bellingham, Wash.
25	Pas.	13	450	Mobile Towing & Wrecking Co. (Ala.)	Mobile, Ala.	Foot Dauphin Street.
26	Frt.	54	2,800	United States Shipping Board	Portland, N. H.	Ellot, Me.
27	Frt.†	46	2,800	do	Portland, Oreg.	514 Spaulding Building.
28	Frt.	30	900	Alaska S. S. Co. (Nev.)	New York, N. Y.	120 Broadway.
29	Tow.	12	800	Boston Sand & Gravel Co. (Mass.)	Boston, Mass.	88 Broad Street.
30	Ref.	40	2,800	United States Shipping Board	San Francisco, Calif.	269 Pine Street.
31	Frt.	26	637	Charles Nelson Co. (Calif.)	do	230 California Street.
32	Tow.	5	650	Wood Towing Corporation (Va.)	Norfolk, Va.	Roanoke Dock.
33	Tow.	7	200	Fred B. Dalsell	New York, N. Y.	24 State Street.
34	Tnk.	39	3,200	Grace Steamship Co. (Del.)	do	10 Hanover Square.
35	Fer.	2	50	Manchester Ferry Co. (Ohio)	Cincinnati, Ohio.	Manchester, Ohio.
36	Tow.	12	915	New York Philadelphia & Norfolk R. R. Co. (Va.)	Cape Charles, Va.	
37	Tow.	2	350	Atlantic Coast Line R. R. Co.	Norfolk, Va.	A. O. L. Station.
38	Frt.	31	1,300	Clyde Steamship Co. (Me.)	New York, N. Y.	Pier 36, North River.
39	Tow.	9	300	Eastern Steamship Lines (Me.)	do	Pier 19, North River.
40	Frt.	35	1,700	Norma Steamship Corporation (Del.)	do	17 Battery Place.
41	Tow.	5	300	N. R. Halliday	St. Louis, Mo.	Calro, Ill.
42	Tnk.	37	1,800	Pan American Petroleum & Transport Co. (Del.)	Los Angeles, Calif.	714 West Tenth Street.
43	Frt.	25	1,800	Pittsburgh Steamship Co. (W. Va.)	Duluth, Minn.	Wolvin Building.
44	Tow.	6	300	Edward T. Slider	Louisville, Ky.	4714 West Broadway.
45	Pas.	50	2,400	Norfolk & Washington Steamboat Co. (Va.)	Washington, D. C.	Seventh Street Wharf.
46	Fsh.	9	350	Morris Fisher Co. (Va.)	Reedville, Va.	General delivery.
47	Frt.	44	1,500	Baltimore & Virginia Steamboat Co. (Md.)	Baltimore, Md.	Pier 3, Light Street.
48	Pas.	80	2,600	Alaska Steamship Co. (Nev.)	New York, N. Y.	120 Broadway.
49	Pas.	12	700	Salem Navigation Co. (Oreg.)	Portland, Oreg.	Foot Irving Street.
50	Pas.	50	2,000	Chicago, Duluth & Georgian Bay Transit Co. (Ind.)	Chicago, Ill.	110 West Adams Street.
51	Tow.	10	50	Texas Co. (Del.)	Wilmington, Del.	7 West Tenth Street.
52	Tow.	4	300	Great Lakes Towing Co. (N. J.)	Duluth, Minn.	N. P. Dock.

⁷ Formerly st. s. Carrie T. Mesack.

⁸ Formerly st. s. N. M. Jones.

⁹ Formerly British st. s. Norman Bridge.

¹⁰ Formerly st. s. Orizaba.

¹¹ Formerly st. w. Grahama.

Line No.	Official No.	Signal letters	Rig	Name of vessel	Tonnage		Dimensions			When built	Where built
					Gross	Net	Length	Breadth	Depth		
							Feet	Feet	Feet		
1	222653	MDKL	St. s.	NORTH KING..... □ ⊙	5,064	3,386	375.7	50.7	27.3	1903	Vegesack, Germany...
2	207282	LBJT	St. s.	NORTH LAND..... □ ⊙	3,121	1,753	304.4	47.2	15.6	1910	Wilmington, Del.....
3	217401	LPHF	St. s.	NORTH POLE..... ⊕	4,130	2,501	339.3	49.1	26.3	1918	Baltimore, Md.....
4	3626		St. s.	North Shore.....	98	67	114.0	21.8	6.4	1894	Saugatuck, Mich.....
5	130979	KRTV	St. s.	Norumbega.....	304	142	146.0	28.6	10.1	1902	Bath, Me.....
6	205195		St. s.	Norwalk.....	110	75	75.6	22.8	9.7	1908	Tottenville, N. Y.....
7	220631	MBND	St. s.	NORWALK..... □	2,157	1,310	250.8	42.6	25.6	1920	Wilmington, Del.....
8	207247		St. s.	NORWAY..... △	6,673	5,314	504.0	58.0	25.0	1910	Toledo, Ohio.....
9	201446	KTLB	St. s.	Norwood..... □ ⊙	1,323	1,017	203.0	38.5	15.0	1904	Winslow, Wash.....
10	217145	LNMT	St. s.	NOSA CHIEF..... □ ⊕ ⊕	2,718	1,538	299.4	45.0	22.8	1918	Elizabeth, N. J.....
11	220019	LWND	St. s.	NOSA KING..... □ ⊕ ⊕	3,237	1,976	324.0	46.2	25.0	1920	Mobile, Ala.....
12	219833	LWFJ	St. s.	NOSA PRINCE..... □ ⊕ ⊕	3,286	1,997	324.0	46.2	25.0	1920	do.....
13	220489	MBGW	St. s.	NOSA QUEEN..... □ ⊕ ⊕	3,280	1,997	324.0	46.2	25.0	1920	do.....
14	130672	KMBJ	St. s.	NOTTINGHAM.....	408	204	128.5	27.3	17.1	1894	Camden, N. J.....
15	130305		St. s.	Novelty.....	63	42	71.5	17.5	6.5	1884	North Bend, Oreg.....
16	211426	LDCB	St. s.	NOVO..... □ ⊕ ⊕	1,419	836	224.4	41.0	16.6	1913	San Francisco, Calif.....
17	201456		St. w.	Nugent.....	97	97	120.0	24.0	3.6	1904	Jeffersonville, Ind.....
18	125943		St. s.	Numatic.....	62	42	71.3	17.3	8.5	1881	Jersey City, N. J.....
19	200689		St. s.	No. 15, M. F. D.....	194	132	106.2	26.0	13.7	1903	Chicago, Ill.....
20	203072		St. s.	No. 29, M. F. D.....	148	91	96.0	25.8	11.6	1906	Manitowoc, Wis.....
21	226035		St. s.	No. 69.....	103	70	81.7	20.8	9.7	1918	City Island, N. Y.....
22	218736		St. s.	No. 201 (steel)..... □	197	161	150.0	30.4	5.2	1919	Jacksonville, Fla.....
23	130125		St. s.	Nyack.....	1,188	955	231.0	33.0	14.7	1878	Buffalo, N. Y.....
24	130523		St. s.	Nyack.....	117	58	90.0	22.2	9.8	1891	Philadelphia, Pa.....
25	155463		St. p.	NYACK.....	493	310	157.0	30.0	13.0	1903	do.....
26	216494		St. s.	O. F. Soule.....	69	58	82.0	17.8	5.5	1899	Chittanooga, N. Y.....
27	200203		St. s.	O. S. MCFARLAND.....	3,762	3,130	370.8	50.2	24.2	1903	Toledo, Ohio.....
28	216770	LMNK	St. s.	O. T. WARING..... □ ⊕ ⊕	5,579	3,379	411.6	53.4	29.8	1918	Wilmington, Del.....
29	214267		St. w.	O. V. Harrison.....	40	25	90.6	20.4	2.5	1916	Chattanooga, Tenn.....
30	19447		St. p.	Oakland.....	1,672	1,108	265.0	41.5	16.0	1875	Oakland, Calif.....
31	216387	LKSV	St. s.	OAKLAND..... ⊕	6,002	4,492	402.6	53.0	32.0	1918	do.....
32	213624	LFPD	St. s.	OAKLEY L. ALEXANDER..... ⊕	5,284	3,325	368.6	55.2	30.5	1915	Camden, N. J.....
33	219689	LVTD	St. s.	OAKMAN..... □ ⊕ ⊕	6,091	3,759	402.6	53.2	32.0	1920	Alexandria, Va.....
34	220362	MBCQ	St. s.	OAKMAR..... □ ⊕ ⊕	5,706	3,573	384.4	51.2	25.4	1920	Okayama, Japan.....
35	219842	LWFO	St. s.	OAK PARK..... □ ⊕ ⊕	6,060	3,758	402.6	53.2	32.0	1920	Alexandria, Va.....
36	219463	LVGW	St. s.	OAKSPRING..... □ ⊕ ⊕	6,059	3,743	402.6	53.2	32.0	1919	do.....
37	220768	MBSJ	St. s.	OAKWOOD..... □ ⊕ ⊕	6,071	3,781	402.6	53.2	32.0	1920	do.....
38	212921		St. p.	Oast.....	18	18	63.8	16.8	2.2	1915	Maultsby Point, N. C.....
39	218909	LSVG	St. s.	O'BRIEN.....	426	200	142.0	27.7	14.8	1919	New York, N. Y.....
40	157564		St. s.	O'BRIEN BOYS.....	121	82	84.6	19.0	8.8	1900	Philadelphia, Pa.....
41	155420		St. s.	O'BRIEN BROTHERS.....	106	73	81.6	21.8	9.7	1901	Tottenville, N. Y.....
42	211545		St. s.	O'Brien No. 2.....	32	21	48.6	16.8	6.3	1913	Tottenville, N. Y.....
43	76763	KJFT	St. s.	Observation.....	122	83	92.4	17.8	9.2	1888	Brooklyn, N. Y.....
44	220025	LWNG	St. s.	OCCIDENTAL..... □ ⊕ ⊕	6,425	3,975	416.8	56.1	31.1	1920	Bath, Me.....
45	217704	LRG	St. s.	OCEAN..... ⊕	301	96	135.0	22.8	13.4	1918	Superior, Wis.....
46	223366		St. s.	OCEAN CITY.....	1,028	694	189.5	36.1	14.7	1923	Wilmington, Del.....
47	155098		St. s.	Ocean View.....	108	35	91.8	17.0	9.2	1884	Noank, Conn.....
48	116363		St. s.	Oceland II.....	86	59	83.8	18.6	8.8	1890	Brooklyn, N. Y.....
49	120554		St. s.	Oceland III.....	29	14	55.7	15.5	7.0	1853	Baltimore, Md.....
50	207175		St. s.	OCTORARA..... ⊕	4,329	2,652	340.0	45.2	28.0	1910	Wyandotte, Mich.....
51	204455		St. s.	ODANAH..... △	4,658	3,391	420.0	52.0	28.0	1907	Lorain, Ohio.....
52	220680	MCDF	St. s.	ODUNA..... □ ⊕ ⊕	3,474	2,071	320.7	46.0	24.4	1920	Oakland, Calif.....
53	155368		St. s.	OGONTZ.....	113	77	84.3	19.0	9.2	1879	Philadelphia, Pa.....
54	218408	LRSW	St. s.	OGONTZ..... □ ⊕ ⊕	5,028	3,127	390.0	54.2	27.6	1919	Hog Island, Pa.....
55	208153		St. s.	OHIO.....	98	51	71.0	20.0	11.0	1910	Cleveland, Ohio.....
56	224083		St. w.	Ohio.....	66	66	64.7	30.0	3.0	1924	Paducah, Ky.....
57	229981		St. s.	OHIO..... □ ⊕	913	416	191.0	40.6	8.0	1930	Pittsburgh, Pa.....
58	212314	LDMK	St. s.	OHIOAN..... □ ⊕	6,525	4,029	407.7	53.7	28.1	1914	Sparrows Point, Md.....
59	155129		St. s.	Okaloosa.....	46	23	65.0	15.4	5.8	1886	Milton, Fla.....
60	155424		St. s.	Old Colony.....	125	85	86.0	25.4	7.9	1901	Bridgeport, Conn.....
61	222680		St. s.	Old Dominion.....	89	60	69.5	21.7	9.3	1922	Tottenville, N. Y.....
62	20469		St. p.	Old Point Comfort.....	430	298	136.7	29.4	8.9	1874	Wilmington, Del.....

1 Formerly (a German st. s. Liebenfels.
 (b) U. S. N. Houston.
 2 Formerly st. s. Bon Ami.
 3 Formerly st. s. Garfield.
 4 Formerly st. s. Capital of Nebraska.
 5 Formerly st. s. Oklahoma City.
 6 Formerly st. s. Atlanta of Texas.
 7 Formerly (a) Aroline.
 (b) Admiral Goodrich.
 8 Formerly st. s. Charles E. Soper.

9 Formerly U. S. Navy No. 69.
 10 Formerly st. p. Ocean City.
 11 Formerly st. s. (a) Kensington.
 (b) M. A. Reeb.
 12 Formerly st. w. (a) Tom Wild.
 (b) T. R. Preston.
 13 Formerly st. s. (a) Franklin.
 (b) Nevada.
 14 Formerly st. s. Clemence C. Morse.

Line No.	Service	Crew	Horsepower	Name of owner	Home port	Address of owner
1	Fsh.	25	2,800	Alaska-Portland Packers Association (Oreg.)	Seattle, Wash.	Yeon Building.
2	Pas.	110	4,000	Eastern Steamship Lines (Me.)	Portsmouth, N. H.	India Wharf, Boston, Mass.
3	Ref.	68	1,800	United States Shipping Board	Baltimore, Md.	22 Light Street.
4	Pas.	10	200	Fred Hintze	Chicago, Ill.	2814 North Maplewood Avenue.
5	Pas.	15	700	Bay State S. S. Co. (Mass.)	Boston, Mass.	5 State Street.
6	Tow.	8	400	Red Star Towing & Transportation Co. (W. Va.)	New York, N. Y.	21 West Street.
7	Frt.	24	1,250	Eastern Steamship Lines (Me.)	Newport News, Va.	Ellot, Me.
8	Frt.	24	2,000	Great Lakes Steamship Co. (Del.)	Oswego, N. Y.	Hills Building, Syracuse, N. Y.
9	Frt.	25	675	Pacific American Fisheries (Me.)	Seattle, Wash.	South Bellingham, Wash.
10	Frt.†	34	1,500	New Orleans & South American S. S. Co. (La.)	New Orleans, La.	Queen and Crescent Building.
11	Frt.	40	1,600	do.	do.	Do.
12	Frt.†	40	1,600	do.	do.	Do.
13	Frt.†	40	1,600	do.	do.	Do.
14	Tow.	15	1,000	Delaware Lackawanna & Western Coal Co. (N. J.)	New York, N. Y.	120 Broadway.
15	Fsh.	7	125	James E. Sayles	Ketchikan, Alaska	
16	Frt.	29	1,250	National Steamship Co. (Calif.)	San Francisco, Calif.	620 Market Street.
17	Tow.	10	300	Baker Tow Boat Co. (Ala.)	Mobile, Ala.	Tuscaloosa, Ala.
18	Tow.	5	250	G. H. Dalzell	New York, N. Y.	24 State Street.
19	Frb.	10	750	City of Milwaukee, (Wis.)	Milwaukee, Wis.	City Hall.
20	Frb.	8	700	do.	do.	Do.
21	Tow.	3	350	City of New York	New York, N. Y.	Municipal Building.
22	Tnk.	10	150	Mexican Petroleum Corporation (Me.)	do.	120 Broadway.
23	Frt.	30	1,200	Finn-Olsen Freighting Co. (Wis.)	Milwaukee, Wis.	Marinette, Wis.
24	Tow.	6	900	Erie R. R. Co. (N. Y.)	New York, N. Y.	50 Church Street.
25	Fer.	7	500	North River Ferry Co. (N. Y.)	do.	103 Park Avenue.
26	Frt.	3	75	C. E. French	Oswego, N. Y.	Syracuse, N. Y.
27	Frt.	26	1,000	Lakewood S. S. Co. (Ohio)	Cleveland, Ohio	Western Reserve Building.
28	Tnk.	36	2,500	Standard Shipping Co. (Del.)	Wilmington, Del.	c/o Corporation Trust Co. of America.
29	Tow.	4	75	Loudon Sand and Gravel Co. (Tenn.)	Chattanooga, Tenn.	Loudon, Tenn.
30	Fer.	13	200	Central Pacific Railway Co. (Utah)	San Francisco, Calif.	65 Market Street.
31	Frb.	73	2,800	United States Shipping Board	do.	369 Pine Street.
32	Frt.†	41	2,200	Pocahontas S. S. Co. (Del.)	Wilmington, Del.	Du Pont Building.
33	Frt.†	35	2,700	United States Shipping Board	Mobile, Ala.	
34	Frt.	34	3,000	Calmar S. S. Corporation (Del.)	New York, N. Y.	25 Broadway.
35	Frt.	50	3,000	United States Shipping Board	do.	46 Broadway.
36	Frt.	36	2,800	do.	do.	Do.
37	Frt.†	35	2,800	do.	Houston, Tex.	
38	Frt.†	2	30	Henry H. Hunt	Wilmington, N. C.	Point Caswell, N. C.
39	Tow.†	18	850	Steamtug O'Brien (N. Y.)	New York, N. Y.	233 Broadway.
40	Tow.	10	500	Steamtug O'Brien Boys (N. Y.)	do.	Do.
41	Tow.	8	320	do.	do.	Do.
42	Tow.†	4	200	O'Brien Bros. Towing Co. (N. Y.)	do.	Do.
43	Pas.†	5	200	Alexander J. Forsyth	do.	West New Brighton, N. Y.
44	Tnk.†	36	2,500	Texas Co. (Del.)	Wilmington, Del.	7 West Tenth Street.
45	Cod.†	24	500	Bay State Fishing Co. (Mass.)	Boston, Mass.	South Boston, Mass.
46	Fer.†	8	1,100	Reading Co. (Pa.)	Philadelphia, Pa.	Reading Terminal.
47	Fsh.†	27	150	Edwards Bros. & Co. (N. Y.)	New York, N. Y.	East Hampton, N. Y.
48	Tow.†	9	150	Nelson E. Graves	Albany, N. Y.	94 Jay Street.
49	Tow.	5	25	Oceland Equipment (N. Y.)	New York, N. Y.	11 Moore Street.
50	Pas.†	155	2,500	Great Lakes Transit Corporation (N. Y.)	Buffalo, N. Y.	223 Erie Street.
51	Frt.†	29	1,500	Interlake Steamship Co. (Ohio)	Cleveland, Ohio	Union Trust Building.
52	Frt.†	45	1,800	Alaska Steamship Co. (Nev.)	New York, N. Y.	120 Broadway.
53	Tow.†	5	325	Reading Co. (Pa.)	Philadelphia, Pa.	Reading Terminal.
54	Frt.†	43	2,500	Tampa Intercoastal S. S. Co. (Fla.)	New Orleans, La.	Whitney Building.
55	Tow.	5	1,000	Great Lakes Towing Co. (N. J.)	Duluth, Minn.	N. P. Dock.
56	Fer.	3	85	Mary Jo Ferry Co. (Ky.)	Louisville, Ky.	Carrollton, Ky.
57	Tow.	32	2,140	Mississippi Valley Barge Line (Del.)	St. Louis, Mo.	408 Pine Street.
58	Frt.	45	4,000	American-Hawaiian Steamship Co. (N. J.)	New York, N. Y.	10 Bridge Street.
59	Tow.	4	150	Pensacola Towboat & Lightering Co.	Pensacola, Fla.	603 South Palafox Street.
60	Tow.	8	350	J. S. Packard Dredging Co. (N. J.)	Providence, R. I.	1004 Turks Head Building.
61	Tow.	5	300	Eastern Steamship Lines (Me.)	New York, N. Y.	East Providence, R. I.
62	Fer.	6	346	Chesapeake Ferry Co. (Va.)	Norfolk, Va.	Pier 19, North River. 706 Front Street.

¹⁴ Formerly st. s. ^(a) Exporter.
^(b) William Campion.
¹⁵ Formerly st. s. Jennie R. Morse.
¹⁷ Formerly st. s. E. A. Morse.
¹⁸ Formerly st. s. Collin H. Livingston.
¹⁹ Formerly st. s. Tagus.
²⁰ Formerly st. s. ^(a) De Witt O. Iwins.
^(b) Ada Morse.
²¹ Formerly st. s. Joseph J. O'Brien.

²² Formerly st. s. ^(a) Jean.
^(b) Elsa.
²³ Formerly st. s. State of New York.
²⁴ Formerly st. s. ^(a) Frank A. Furst.
^(b) Escort.
^(c) Margaret D.
²⁵ Formerly st. s. Medon.
²⁶ Formerly st. s. Bessie C. Messak.
²⁷ Formerly st. p. Pennsylvania.

Steam Vessels

Line No.	Official No.	Signal letters	Rig	Name of vessel	Tonnage		Dimensions			When built	Where built
					Gross	Net	Length	Breadth	Depth		
							Feet	Feet	Feet		
1	206661		St. w.	Old Reliable	69	69	100.0	21.0	4.0	1909	Spottsville, Ky
2	214343		St. s.	¹ OLEAN	191	119	97.7	24.1	12.2	1916	Fairfield, Md.
3	218904	LSTW	St. s.	² OLEAN	7,118	3,317	430.0	58.2	31.5	1919	Philadelphia, Pa.
4	145862	KQMJ	St. s.	³ OLEUM	2,998	1,745	293.0	52.5	23.5	1900	Sparrows Point, Md.
5	224826		St. w.	Oliver King No. 3	34	34	77.5	16.0	3.4	1925	Knoxville, Tenn.
6	221429		St. s.	OLIVER H. PERRY	128	54	87.5	20.0	8.3	1921	Marine City, Mich.
7	155286		St. s.	Olympia	116	70	83.9	22.5	9.1	1896	Astoria, N. Y.
8	218545	LSBR	St. s.	⁴ OLYMPIA	6,406	4,774	401.7	54.8	32.1	1919	Seattle, Wash.
9	208278	LBSH	St. s.	⁵ OLYMPIC	1,303	886	174.6	38.6	22.8	1910	do
10	215651	LHWS	St. s.	⁶ OLYMPIC	1,876	1,128	252.0	43.5	18.9	1917	Toledo, Ohio.
11	155385		St. s.	Olympic	102	69	85.5	20.5	6.5	1900	Ballard, Wash.
12	213095	LFGR	St. s.	⁷ OLYMPIC	5,335	3,352	370.0	50.1	32.4	1907	South Shields, Eng-land.
13	155406		St. s.	Oneida	21	7	54.5	14.5	5.3	1901	San Francisco, Calif.
14	217988	LQWK	St. s.	⁸ ONEIDA	2,664	1,654	251.0	43.6	26.1	1919	Wyandotte, Mich.
15	220779	MBTG	St. s.	ONEIDA	2,309	1,440	251.0	43.6	22.2	1920	do
16	220782	MBTK	St. s.	ONONDAGA	2,309	1,440	251.0	43.6	22.2	1920	do
17	201169	KTGJ	St. s.	ONTARIO	3,099	1,952	292.2	42.2	15.9	1904	Camden, N. J.
18	24974	KWMS	St. s.	ONTARIO	415	282	134.9	27.1	15.2	1908	do
19	220138		St. s.	ONTARIO	294	164	146.3	20.2	10.9	1920	Long Island City, N. Y.
20	155322		St. p.	ONTORA	1,213	771	236.7	35.2	10.1	1898	Newburgh, N. Y.
21	140933		St. s.	Onward	36	18	60.0	17.2	7.0	1888	Boston, Mass.
22	78900		St. s.	⁹ Oradell	118	59	90.0	22.2	9.8	1890	Philadelphia, Pa.
23	225218		St. w.	Ora Elwell	69	69	71.7	18.5	3.5	1925	Sedro Woolley, Wash.
24	155132		St. p.	ORANGE	1,096	901	218.5	35.4	13.8	1886	Newburgh, N. Y.
25	155466		St. s.	ORANGE	130	88	80.0	21.6	11.4	1903	Camden, N. J.
26	212435		St. s.	ORANGE	596	405	134.9	56.0	14.0	1914	Newburgh, N. Y.
27	220140		St. s.	ORANGE	294	164	146.3	20.2	10.9	1920	Long Island City, N. Y.
28	218874	LSRK	St. s.	ORANI	6,040	4,506	402.4	53.1	32.0	1919	Seattle, Wash.
29	210970		St. s.	Oregon	107	73	80.0	20.5	10.2	1913	do
30	214122	LGFP	St. s.	Oregon	969	628	200.1	41.0	14.7	1916	Aberdeen, Wash.
31	219765	LWBH	St. s.	¹⁰ OREGON	7,017	4,357	425.8	57.0	31.2	1920	Oakland, Calif.
32	220105	LWPV	St. s.	¹¹ OREGON	6,057	3,785	402.6	53.2	32.0	1920	Alexandria, Va.
33	221055		St. s.	OREGON	95	46	71.0	20.1	11.2	1921	Cleveland, Ohio.
34	214725	LGRB	St. s.	¹² OREGONIAN	6,275	3,829	404.6	53.9	26.2	1917	Philadelphia, Pa.
35	230323	MJFB	El. s.	ORIENTE	11,520	6,449	482.0	70.9	18.5	1930	Newport News, Va.
36	202863	LMCW	St. s.	Orion	127	74	96.5	22.2	13.1	1906	South Portland, Me.
37	225291	MFVW	St. s.	¹³ ORITANI	1,362	768	227.0	33.7	13.7	1920	Brooklyn, N. Y.
38	216294	LKJM	St. s.	ORIZABA	6,937	3,420	423.0	60.0	15.7	1918	Philadelphia, Pa.
39	220139		St. s.	ORLEANS	294	164	146.3	20.2	10.9	1920	Long Island City, N. Y.
40	220874	MCBT	St. s.	¹⁴ ORLEANS	269	183	118.0	28.0	9.2	1898	Levis, Quebec.
41	210450		St. s.	Orlee	13	9	37.9	9.3	3.8	1912	Cove, Wash.
42	225292	MFWB	St. s.	¹⁵ ORMES	1,362	768	227.0	33.7	13.7	1920	Brooklyn, N. Y.
43	206844		St. s.	Orlou	8	6	35.0	11.0	3.8	1909	Decatur, Wash.
44	218231	LRKS	St. s.	¹⁶ OSAGE	2,649	1,637	251.0	43.6	26.2	1919	Cleveland, Ohio.
45	214161	LGCJ	St. s.	¹⁷ OSCAR D. BENNETT	4,710	3,587	391.8	61.3	28.8	1916	Wilmington, Del.
46	136461		St. w.	¹⁸ OSCAR F. BARRETT	469	351	165.0	32.5	5.2	1894	Jeffersonville, Ind.
47	207111		St. s.	¹⁹ OSCAR F. MAYER	58	39	68.2	16.2	8.9	1909	Ferrysburg, Mich.
48	165394		St. s.	OSCAR G. MURRAY	165	112	100.0	22.0	11.8	1900	Baltimore, Md.
49	216528	LMBV	St. s.	²⁰ OSCAR J. LINGEMAN	2,016	1,193	252.0	43.5	18.9	1918	Toledo, Ohio.
50	204513		St. s.	Osceola	32	21	65.0	16.8	6.2	1906	Tottenville, N. Y.
51	211613		St. w.	OSEOLA	474	272	180.0	40.0	8.0	1913	Jacksonville, Fla.
52	217206	LNRW	St. s.	²¹ OSKAWA	6,100	4,539	402.6	53.0	32.0	1918	Oakland, Calif.
53	219744	LVWP	St. s.	OSPREY	409	169	139.4	25.2	14.3	1919	Savannah, Ga.
54	221814		St. s.	Osprey	39	26	68.2	15.1	5.7	1921	Erie, Pa.
55	203856	KVTR	St. s.	OSSABAW	2,667	2,043	300.0	41.0	25.8	1907	Quincy, Mass.
56	155414		St. s.	OSSIAN BEDELL	296	192	104.5	28.0	9.6	1901	Buffalo, N. Y.
57	216155	LKMH	St. s.	OSSINEKE	5,577	4,149	403.6	54.1	27.1	1918	Seattle, Wash.
58	116079		St. s.	²² Ossining	365	233	128.0	26.0	8.6	1885	Linwood, Pa.
59	218399	LRSC	St. s.	OSSINING	4,801	2,968	380.1	53.1	27.0	1919	Tacoma, Wash.
60	219814	LWDP	St. s.	OTHO	4,839	2,976	380.5	53.1	27.0	1920	do
61	216813	LJHB	St. s.	²³ OTSEGO	4,638	2,595	370.9	45.3	26.7	1902	Hamburg, Germany.

¹ Formerly st. s. P. R. R. No. 12.
² Formerly st. s. Alameda.
³ Formerly st. s. Thomas.
⁴ Formerly st. s. City of Spokane.
⁵ Formerly st. s. Sioux.
⁶ Formerly st. s. ^a War Shell, ^b Lakeshore.

⁷ Formerly st. s. ^a Catherine, ^b Nahant, ^c Oakland Beach.
⁸ Formerly st. s. Lake Gilboa.
⁹ Formerly st. s. Jamestown.
¹⁰ Formerly st. s. ^a Quabbin, ^b Cape Cod, ^c Emma H. Copping.

Line No.	Service	Crew	Horsepower	Name of owner	Home port	Address of owner
1	Tow.	10	60	G. W. Shaw	Pittsburgh, Pa.	629 Brookline Boulevard.
2	Tow.	7	700	Pennsylvania R. R. Co. (Pa.)	New York, N. Y.	Jersey City, N. J.
3	Tnk.	36	2,800	Vacuum Oil Co. (N. Y.)	Pittsburg, Pa.	61 Broadway.
4	Tnk.	31	2,500	Union Oil Co. of Calif. (Calif.)	Los Angeles, Calif.	Union Oil Building.
5	Tow.	4	80	Oliver King Sand & Lime Co.	Chattanooga, Tenn.	Knoxville, Tenn.
6	Pas.	7	300	State of Ohio	Sandusky, Ohio.	Foot Hancock Street.
7	Tow.	8	455	Simmons Lee Corporation (N. Y.)	New York, N. Y.	44 Whitehall Street.
8	Frt.	44	2,800	Tacoma Oriental S. S. Co. (Nev.)	Tacoma, Wash.	Washington Building.
9	Fer.	16	1,400	Puget Sound Navigation Co. (Nev.)	Seattle, Wash.	32 Coleman Dock.
10	Frt.†	25	1,200	E. K. Wood Lumber Co. (Calif.)	San Francisco, Calif.	1 Drumm Street.
11	Tow.	9	130	American Tugboat Co. (Wash.)	Port Townsend, Wash.	Everett, Wash.
12	Tnk.	31	1,500	Olympic Steamship Co. (Wash.)	Seattle, Wash.	1519 Railroad Avenue South.
13	Tow.	3	80	Alaska Salmon Co. (Calif.)	San Francisco, Calif.	141 Clay Street.
14	Frt.	24	1,500	Clyde Steamship Co. (Me.)	New York, N. Y.	Pier 36, North River.
15	Frt.	28	1,300	Ford Motor Co. (Del.)	Detroit, Mich.	Highland Park, Mich.
16	Frt.	28	1,250	do	do	do
17	Pas.	54	3,500	Merchants & Miners Transportation Co. (Md.)	Baltimore, Md.	112 South Gay Street.
18	Tow.	17	1,000	Tugboat Ontario (Del.)	Mobile, Ala.	New Orleans, La.
19	Frt.	3	400	New York Canal & Great Lakes Corporation (Del.)	New York, N. Y.	67 Wall Street.
20	Pas.	50	1,746	McAllister Navigation Co. (N. Y.)	do	24 State Street.
21	Tow.	4	65	Doane Commercial Towing Co. (Mass.)	Boston, Mass.	74 Long Wharf.
22	Tow.	6	400	Erle R. R. Co. (N. Y.)	New York, N. Y.	50 Church Street.
23	Tow.	3	76	Joseph N. Parker	Seattle, Wash.	Mount Vernon, Wash.
24	Fer.	7	700	Hoboken Ferry Co. (N. Y.)	New York, N. Y.	90 West Street.
25	Tow.	6	250	Delaware, Lackawanna & Western R. R. Co. (Pa.)	do	do
26	Fer.	6	700	Estate of Homer Ramsdell	Albany, N. Y.	Newburgh, N. Y.
27	Frt.	4	400	New York Canal & Great Lakes Corporation (Del.)	New York, N. Y.	67 Wall Street.
28	Frt.	41	2,500	United States Shipping Board	Seattle, Wash.	841 Railroad Avenue South.
29	Tow.	8	350	Port of Coos Bay (Oreg.)	Marshfield, Oreg.	Coos Bay, Oreg.
30	Frt.	21	550	Wilson Bros. & Co. (Nev.)	San Francisco, Calif.	1312 Russ Building.
31	Tnk.†	34	2,800	Texas Co. (Del.)	Wilmington, Del.	7 West Tenth Street.
32	Frt.	36	2,800	States S. S. Co. (Nev.)	Portland, Oreg.	Porter Building.
33	Tow.†	4	600	Great Lakes Towing Co. (N. J.)	Cleveland, Ohio	Union Trust Building.
34	Frt.	41	3,200	American-Hawaiian Steamship Co. (N. J.)	New York, N. Y.	10 Bridge Street.
35	Pas.	221	14,000	Agwi Navigation Co. (Me.)	do	Foot Wall Street.
36	Tow.	11	450	Houston Towing Co. (Tex.)	Houston, Tex.	Cotton Exchange Building.
37	Frt.†	26	1,300	Dawnic S. S. Corporation (Del.)	New York, N. Y.	17 Battery Place.
38	Pas.	142	8,500	New York & Cuba Mail Steamship Co. (Me.)	do	Foot Wall Street.
39	Frt.	2	400	New York Canal & Great Lakes Corporation (Del.)	do	67 Wall Street.
40	Frt.	5	200	Charles V. Fix	Buffalo, N. Y.	1826 Niagara Street.
41	Fsh.	2	40	Alfred R. Meyer	Astoria, Oreg.	255 Birch Street.
42	Frt.†	27	1,300	Dawnic S. S. Corporation (Del.)	New York, N. Y.	17 Battery Place.
43	Fsh.	1	30	Walter Larson	Tacoma, Wash.	Yoman, Wash.
44	Frt.	32	1,500	Clyde Steamship Co. (Me.)	New York, N. Y.	Pier 36, North River.
45	Tnk.†	38	2,800	Pan-American Petroleum & Transport Co. (Del.)	Los Angeles, Calif.	714 West Tenth Street.
46	Tow.	18	800	Standard Oil Co. of Louisiana (La.)	Baton Rouge, La.	Box 629.
47	Tow.	5	350	Great Lakes Dredge & Dock Co. (N. J.)	Chicago, Ill.	104 South Michigan Avenue.
48	Tow.	17	340	Baltimore & Ohio R. R. Co. (Md.)	Baltimore, Md.	Baltimore and Charles Streets.
49	Frt.	28	1,200	Mid-West Transportation Co. (Mich.)	Detroit, Mich.	Union Trust Co. Building
50	Frt.	3	75	Champlain Transportation Co.	Burlington, Vt.	181 Battery Street.
51	Pas.	42	42	Clyde Steamship Co. (Me.)	New York, N. Y.	Pier 36, North River.
52	Ref.	51	2,800	United States Shipping Board	San Francisco, Calif.	369 Pine Street.
53	Fsh.	22	550	Portland Trawling Co. (Me.)	New York, N. Y.	1 Fulton Fish Market.
54	Fsh.	6	60	John Hollander	Port Huron, Mich.	Harbor Beach, Mich.
55	Frt.	32	1,200	Mallory Steamship Co. (Me.)	New York, N. Y.	Pier 36, North River.
56	Pas.	5	312	New York-Ontario Ferries (N. Y.)	Buffalo, N. Y.	1529 Marine Trust Building.
57	Frt.	50	2,500	United States Shipping Board	Seattle, Wash.	841 Railroad Avenue South.
58	Pas.	12	419	Lower Hudson Steamboat Co. (N. Y.)	New York, N. Y.	78 Croton Avenue, Ossining, N. Y.
59	Frt.	36	3,500	United States Shipping Board	Tacoma, Wash.	
60	Frt.	45	2,588	American-West African Line (N. Y.)	New York, N. Y.	17 Battery Place.
61	Frt.	47	2,400	Libby, McNeill & Libby (Me.)	San Francisco, Calif.	Merchants Exchange Building.

11 Formerly st. s. *(a) Anna E. Morse.*
 12 Formerly st. s. *(b) Oakridge.*

13 Formerly st. s. Santa Rosa.
 14 Formerly British st. s. Oritan.
 15 Formerly British st. s. Orleans.
 16 Formerly British st. s. Ormes.
 18 Formerly st. s. Lake Fannin.

17 Formerly st. s. George E. Paddleford.

18 Formerly st. w. E. R. Andrews.

19 Formerly st. s. A. Fisher.

20 Formerly st. s. Lake Catherine.

21 Formerly st. s. Sarah A. Jenks.

22 Formerly German st. s. Prinz Eitel Friedrich.

Line No.	Official No.	Signal letters	Rig	Name of vessel	Tonnage		Dimensions			When built	Where built
					Gross	Net	Length	Breadth	Depth		
					Feet			Feet			
1	155314		St. w.	Otto Marmet	278	172	142.5	28.3	4.8	1898	Raymond City, W. Va.
2	121208		St. s.	Otto M. Reiss	4,378	3,367	437.5	50.2	24.5	1901	South Chicago, Ill.
3	223227		St. w.	OUACHITA	256	211	144.0	29.5	6.2	1922	Nashville, Tenn.
4	219804	LWDJ	St. s.	OUTAGAMIE	429	91	141.5	27.7	14.8	1920	Green Bay, Wis.
5	155268		St. s.	OVERBROOK	179	89	104.2	24.4	11.2	1894	Philadelphia, Pa.
6	202692		St. s.	Owana	356	242	113.0	28.8	9.1	1905	Tottenville, N. Y.
7	96130		St. s.	Owen J. McWilliams	137	68	90.8	22.1	10.2	1891	Philadelphia, Pa.
8	221562		St. w.	Oweva	72	72	97.0	28.0	2.8	1921	Huntington, W. Va.
9	19041		St. s.	Ox	109	74	60.8	30.1	10.0	1866	Brooklyn, N. Y.
10	218922	LSVW	St. s.	OZARK	2,689	1,667	253.5	43.9	25.9	1919	Mantowoc, Wis.
11	217839	LQPF	St. s.	OZETTE	6,078	4,490	401.9	53.2	32.0	1919	Seattle, Wash.
12	207905		St. s.	Ozone	91	54	95.9	20.6	5.3	1910	Madisonville, La.
13	3805		St. s.	P. E. CROWLEY	4,077	3,308	381.7	50.5	28.0	1899	Buffalo, N. Y.
14	200439	KSRN	St. s.	P. F. MARTIN	616	418	157.0	30.0	16.5	1903	Philadelphia, Pa.
15	150918		St. w.	P. M. Pfeil	122	122	126.9	25.5	4.0	1901	Brownsville, Pa.
16	220488	MBGC	St. s.	PACET	5,527	3,965	410.5	54.2	27.0	1920	Portsmouth, N. H.
17	213769	LFQS	St. s.	PACIFIC	6,034	4,380	350.7	56.2	30.5	1915	San Francisco, Calif.
18	219871	LWGS	St. s.	PACIFIC CEDAR	5,237	3,189	399.4	54.7	27.4	1920	Nagasaki, Japan.
19	219898	LWIK	St. s.	PACIFIC FIR	5,645	3,500	410.5	54.0	27.1	1920	South San Francisco, Calif.
20	217727	LQHM	St. s.	PACIFIC HEMLOCK	5,651	3,517	409.7	54.2	27.7	1919	Seattle, Wash.
21	217981	LQWJ	St. s.	PACIFIC OAK	5,622	3,499	409.7	54.2	27.7	1919	do.
22	220109	LWSB	St. s.	PACIFIC PINE	5,435	3,392	410.5	54.3	27.2	1920	Los Angeles, Calif.
23	216333	LKRM	St. s.	PACIFIC REDWOOD	5,683	3,557	409.5	54.2	27.4	1918	Seattle, Wash.
24	220634	MBNF	St. s.	PACIFIC SPRUCE	5,509	3,420	410.5	54.0	27.1	1920	South San Francisco, Calif.
25	204026	KWBP	St. s.	PACKERTON	430	292	100.2	30.4	11.4	1907	Port Richmond, N. Y.
26	220607	MBLD	St. s.	PACO	2,397	1,439	251.0	43.7	22.2	1920	Duluth, Minn.
27	216098	LJWV	St. s.	PADILLA	2,054	1,251	247.2	43.5	18.7	1918	Chicago, Ill.
28	219936	LWJP	St. s.	PADNSAY	4,838	2,977	380.4	53.1	27.0	1920	Tacoma, Wash.
29	220710	MBRF	St. s.	PAGASSET	5,527	3,965	410.5	54.2	27.0	1920	Portsmouth, N. H.
30	100681	KWNT	St. s.	PALACE	195	110	151.0	20.0	11.2	1899	Chester, Pa.
31	216560		St. s.	Palatine	24	16	45.0	14.9	5.0	1910	Canajoharie, N. Y.
32	219202	LTPH	St. s.	PALISADES	4,844	2,987	377.0	52.0	26.8	1919	Shooters Island, N. Y.
33	95672		St. s.	Pallas	80	40	78.5	19.0	9.4	1882	Wilmington, Del.
34	150917		St. s.	Palm Beach	17	11	61.4	12.5	4.2	1895	South Portland, Me.
35	150550		St. s.	Palmyra	110	55	81.7	20.5	9.6	1891	Elizabeth, N. J.
36	86662		St. s.	PAM SCHNEIDER	3,762	3,130	370.8	50.2	24.2	1903	Toledo, Ohio.
37	224959		St. s.	Pan-Am	148	101	83.6	24.7	10.0	1925	Tottenville, N. Y.
38	221930	MDKQ	St. s.	PAN AMERICA	13,712	8,054	517.0	72.2	27.8	1922	Sparrows Point, Md.
39	211629	LDGF	St. s.	PANAMAN	6,535	4,057	407.7	53.7	28.1	1913	do.
40	150466		St. s.	Pandora	13	6	42.0	12.5	5.6	1889	Ogdensburg, N. Y.
41	220487	MBGV	St. s.	PANOIL	1,370	760	242.5	36.9	19.7	1920	Violet, La.
42	203911		St. s.	Panther	130	88	85.7	23.0	9.0	1907	West New Brighton, N. Y.
43	214668	LGPS	St. s.	PANUCO	3,570	2,151	351.0	47.9	24.7	1917	Seattle, Wash.
44	150710	KMLJ	St. s.	PAOLI	330	224	125.4	26.0	14.7	1895	Philadelphia, Pa.
45	220583	MOI/T	St. s.	PAPOOSE	6,177	3,904	423.0	53.2	31.2	1921	San Pedro, Calif.
46	212632	LDRT	St. s.	PARISMINA	4,611	2,801	378.8	40.8	29.6	1908	Belfast, Ireland.
47	150774		St. s.	Park City	391	208	143.5	28.0	9.9	1898	Port Jefferson, N. Y.
48	206818	LBGQ	St. s.	PARKSLEY	296	201	125.0	25.0	12.6	1909	Camden, N. J.
49	150410	KDVS	St. s.	Pasadena	300	235	141.0	31.1	10.4	1887	San Francisco, Calif.
50	216303	LKJS	St. s.	PASADENA	6,002	4,494	402.6	53.0	32.0	1918	Oakland, Calif.
51	155090		St. p.	Passaic	1,055	824	193.5	36.0	13.3	1883	Newburgh, N. Y.
52	202312		St. s.	Passaic	73	49	65.8	19.1	8.0	1905	New Baltimore, N. Y.
53	212002		St. s.	Passyunk	88	42	76.4	20.5	9.3	1913	Milford, Del.
54	80151		St. p.	Pastime	701	443	203.0	34.0	11.6	1891	Philadelphia, Pa.
55	212653	LDSP	St. s.	PASTORSK	7,241	3,843	470.4	55.3	23.1	1912	Belfast, Ireland.
56	221462		St. s.	Patapsco	76	51	68.6	21.2	8.1	1921	Tottenville, N. Y.
57	204384	KWGF	St. s.	PATCHOQUE	190	129	90.5	24.5	11.0	1907	Camden, N. J.
58	226217	MQJV	St. s.	PATCO	282	148	135.6	22.6	12.7	1918	Fort William, Canada.
59	226976	MQQH	St. s.	PAT DOHERY	7,053	4,387	43.0	59.2	33.4	1921	Chester, Pa.
60	207961		St. s.	Paterson	579	394	160.5	37.9	13.0	1898	Boston, Mass.

¹ Formerly st. s. Frederick B. Wells.
² Formerly st. w. Geo. Prince.
³ Formerly st. s. Thomas C. Millard.
⁴ Formerly st. s. {a Henry U. Palmer.
 {b Integrity.
⁵ Formerly st. s. Lake Savus.
⁶ Formerly Ga. s. Paul.
⁷ Formerly st. s. Buffalo
 {a Astral.
⁸ Formerly st. s. {b Standard II.
⁹ Formerly st. s. Eastern Victor.

¹⁰ Formerly st. s. West Cahokia.
¹¹ Formerly st. s. West Helix.
¹² Formerly st. s. West Hembrie.
¹³ Formerly st. s. West Norranus.
¹⁴ Formerly st. s. Westmount.
¹⁵ Formerly st. s. West Canon.
¹⁶ Formerly st. s. Philip Publicker.
 {a st. s. Lake Crescent.
¹⁷ Formerly {b Columbian st. s. Lake Crescent.
 {c st. s. Lake Crescent.

Line No.	Service	Crew	Horsepower	Name of owner	Home port	Address of owner
1	Tow.	22	682	Raymond City Transportation Co. (Ohio)	Cincinnati, Ohio	Provident Bank Building.
2	Frt.	30	1,700	Gartland S. S. Co. (Del.)	Chicago, Ill.	208 So. La Salle Street.
3	Pas.	36	400	L. V. Cooley	New Orleans, La.	5526 Chestnut Street.
4	Tow.	19	850	Standard Oil Co. (Ind.)	Chicago, Ill.	910 South Michigan Avenue.
5	Frt.	20	650	Pennsylvania R. R. Co. (Pa.)	New York, N. Y.	Pennsylvania Station.
6	Pas.	9	425	Liberty Steamboat Corporation (N. J.)	Newark, N. J.	786 Broad Street.
7	Tow.	2	362	James McWilliams Blue Line (N. J.)	New York, N. Y.	1 Broadway.
8	Fer.	6	200	Sixth Street Ferry Co. (Ohio)	Cincinnati, Ohio	Proctorville, Ohio.
9	Frt.	5	190	Erie Basin Towing & Hoisting Co. (N. Y.)	New York, N. Y.	25 Broadway.
10	Frt.	41	1,550	Clyde Steamship Co. (Me.)	do.	Pier 36, North River.
11	Frt.	44	3,500	United States Shipping Board.	Seattle, Wash.	841 Railroad Avenue South.
12	Pas.	8	150	Charles S. McFarland	New Orleans, La.	302 Citizens Bank Building
13	Frt.	22	2,257	Great Lakes Transit Corporation (N. Y.)	Buffalo, N. Y.	223 Erie Street.
14	Tow.	16	1,000	Tugboat P. F. Martin Co. (Del.)	Philadelphia, Pa.	111 Walnut Street.
15	Tow.	12	200	Iron City Sand & Gravel Co. (Pa.)	Pittsburgh, Pa.	310 Grant Street.
16	Frt.	42	2,800	United States Shipping Board.	Portsmouth, N. H.	Elliot, Me.
17	Frt.	40	2,600	Argonaut Steamship Co. (N. Y.)	New York, N. Y.	26 Beaver Street.
18	Frt.	34	3,200	Dimon S. S. Corporation (Del.)	do.	24 State Street.
19	Frt.	34	2,800	do.	do.	Do.
20	Frt.	47	2,800	do.	do.	Do.
21	Frt.	37	2,800	do.	do.	Do.
22	Frt.	31	2,000	do.	do.	Do.
23	Frt.	31	3,000	do.	do.	Do.
24	Frt.	31	2,200	do.	do.	Do.
25	Frt.	6	435	Lehigh Valley R. R. Co. (N. J.)	do.	143 Liberty Street.
26	Tnk.	32	1,250	Adelphia S. S. Corporation (Del.)	Philadelphia, Pa.	260 South Broad Street.
27	Frt.	48	1,200	Colombian Steamship Co. (Del.)	New York, N. Y.	17 Battery Place.
28	Frt.	44	2,500	American-West African Line (N. Y.)	do.	Do.
29	Frt.	42	2,800	United States Shipping Board.	Portsmouth, N. H.	Elliot, Me.
30	Frt.	8	1,000	Edward Baletti	New York, N. Y.	Hoboken, N. J.
31	Frt.	3	45	A. A. Parker	Albany, N. Y.	Waterford, N. Y.
32	Frt.	50	2,500	United States Shipping Board.	New York, N. Y.	45 Broadway.
33	Tow.	6	400	Mystic Steamship Co. (Mass.) Trustees.	Boston, Mass.	250 Stuart Street.
34	Pas.	2	80	James T. De Berry	Key West, Fla.	West Palm Beach, Fla.
35	Tow.	5	350	Pennsylvania R. R. Co. (Pa.)	New York, N. Y.	Pennsylvania Station.
36	Frt.	24	1,000	Schneider Steamship Co. (Ohio)	Cleveland, Ohio.	Union Trust Building.
37	Tow.	9	500	Mexican Petroleum Corporation (Me.)	New York, N. Y.	120 Broadway.
38	Pas.	200	12,000	Munson Steamship Line (N. Y.)	do.	67 Wall Street.
39	Frt.	36	4,000	American-Hawaiian Steamship Co. (N. J.)	do.	10 Bridge Street.
40	Tow.	3	75	Little Falls Engineering & Equipment Co. (N. Y.)	Oswego, N. Y.	Little Falls, N. Y.
41	Tnk.	24	750	Great Lakes Transport Corporation (Del.)	New York, N. Y.	122 East Forty-second Street
42	Tow.	7	500	Fred B. Dalzell	do.	24 State Street.
43	Frt.	48	2,500	New York & Cuba Mail Steamship Co. (Me.)	New York, N. Y.	Foot Wall Street.
44	Tow.	17	850	Durham Navigation Corporation (Del.)	do.	501 Fifth Avenue.
45	Tnk.	43	3,000	Petroleum Navigation Co. (Tex.)	Houston, Tex.	1307 Petroleum Building.
46	Pas.	92	3,650	United Fruit Steamship Corporation (Del.)	New York, N. Y.	17 Battery Place.
47	Frt.	7	700	Bridgeport & Port Jefferson Steamboat Co. (Conn.)	Bridgeport, Conn.	6 Stratford Avenue.
48	Tow.	14	500	New York, Philadelphia & Norfolk R. R. Co. (Va.)	Cape Charles, Va.	
49	Frt.	17	190	Western Ship Service Co. (Calif.)	San Francisco, Calif.	154 Stewart Street.
50	Frt.	52	2,800	Larimore Lines Limited (Calif.)	do.	369 Pine Street.
51	Fer.	8	800	Erie R. R. Co. (N. Y.)	New York, N. Y.	50 Church Street.
52	Tow.	5	250	Newark & New York Towboat Co. (N. Y.)	Newark, N. J.	1 Passaic Street.
53	Tow.	6	374	City of Philadelphia	Philadelphia, Pa.	City Hall.
54	Pas.	34	1,062	Boston, New York & Southern Steamship Co. (Del.)	New York, N. Y.	24 State Street.
55	Pas.	126	6,500	United Fruit S. S. Corporation (Del.)	do.	17 Battery Place.
56	Tow.	5	250	Atlantic Transport Co. (W. Va.)	Baltimore, Md.	Chamber of Commerce.
57	Tow.	7	750	Long Island R. R. Co. (N. Y.)	New York, N. Y.	Long Island City, N. Y.
58	Tow.	9	500	Salvage Process Corporation (N. Y.)	do.	224 Bush Street (B).
59	Tnk.	41	2,800	Petroleum Securities Co. (Calif.)	Los Angeles, Calif.	714 West Tenth Street.
60	Fer.	7	700	Riverside & Fort Lee Ferry Co. (N. Y.)	New York, N. Y.	Edgewater, N. J.

^a Formerly st. s. Idalia.
^b st. y. Malay II.
^a Henry C. Winship.
^b Formerly st. s. Francis H. Jackson.
^c Fred B. Dalzell.
^a George L. Craig.
^b Formerly st. s. Robert R. Paisley.
^c Robert J. Paisley.
^a Formerly st. s. Crudoll.
^a Interstate.
^b Formerly st. s. Interstate No. 1.

^a Formerly Dutch st. s. Silvanus.
^b Formerly British st. s. Parismina.
^a Formerly st. p. Owego.
^b Formerly st. s. Thomas J. Johnson.
^a Formerly st. p. Gay Head.
^b Formerly British st. s. Pastores.
^a Formerly st. s. Walter L. Mesack.
^b Formerly British st. s. ^a Navarin.
^c ^b Hohenlinden
^a Formerly Belgian st. s. Sunoco.
^b Formerly st. s. Governor Russell.

Line No.	Official No.	Signal letters	Rig	Name of vessel	Tonnage		Dimensions			When built	Where built
					Gross	Net	Length	Breadth	Depth		
1	208767	LBWP	St. s.	PATERSON.....□	119	81	87.3	18.0	11.4	1911	Seattle, Wash.....
2	212657		St. s.	¹ Paterson.....	130	88	79.9	24.1	10.5	1914	Noank, Conn.....
3	76562		St. s.	² Pathfinder.....	27	18	60.0	14.2	5.5	1885	Vermillion, Ohio.....
4	203407		St. s.	³ PATHFINDER.....△	6,751	5,408	530.0	60.2	32.2	1906	Wyandotte, Mich.....
5	150921	KRGW	St. s.	PATIENCE.....	292	198	122.3	25.0	4.0	1901	Camden, N. J.....
6	226296		St. w.	PATRICIA BARRETT.....	648	408	175.0	40.0	6.4	1927	Jeffersonville, Ind.....
7	219903	LWHR	St. s.	PATRICK HENRY.....□+○	7,586	4,808	439.6	60.2	33.7	1920	Gloucester City, N. J.....
8	106956		St. s.	⁴ Patrick McGuirl.....	70	35	67.6	19.5	8.9	1892	Perth Amboy, N. J.....
9	229908		St. w.	PATRICK J. HURLEY.....□+	530	341	158.1	42.0	6.1	1930	Dubuque, Iowa.....
10	230779		St. s.	Patrick J. McGuirl.....	110	75	75.8	22.0	9.9	1931	Tottenville, N. Y.....
11	200649		St. s.	⁵ Patriotio.....	62	42	69.0	18.0	7.4	1903	Port Richmond, N. Y.....
12	214449	LGJM	St. s.	PAULSBORO.....□⊗	6,698	4,171	435.0	56.0	33.4	1916	San Francisco, Calif.....
13	214633		St. s.	⁶ PAUL J.....	18	12	47.2	13.0	5.3	1916	Buffalo, N. Y.....
14	200905	KTCP	St. s.	⁷ Paul Card.....	160	109	107.5	21.6	11.0	1904	Baltimore, Md.....
15	215528	LHSJ	St. s.	⁸ PAUL LUCKENBACH.....□+⊗	6,606	4,125	471.1	59.2	28.9	1913	Bremen, Germany.....
16	221455	MCWP	St. s.	PAUL SHOUP.....□⊗	6,816	4,245	424.4	68.2	32.9	1921	Chester, Pa.....
17	222006		St. w.	⁹ Paul Thompson.....	136	136	126.3	24.0	3.9	1922	Wabasha, Minn.....
18	216222	LKPJ	St. s.	PAUL H. HARWOOD.....□+⊗	6,520	3,957	435.0	66.0	32.0	1918	San Francisco, Calif.....
19	150263		St. p.	¹⁰ Paunpeck.....	820	627	199.0	35.2	12.8	1882	Newburgh, N. Y.....
20	203925	KVWJ	St. s.	PAWNEE.....□+	1,907	1,382	250.6	40.0	25.0	1907	Wilmington, Del.....
21	116098	KDJF	St. s.	¹⁰ Pawtucket.....	589	296	149.8	28.8	11.5	1886	Bath, Me.....
22	214680		St. s.	PEACE.....	99	33	107.8	22.0	5.2	1917	Corsopolis, Pa.....
23	220852	MBWV	St. s.	¹¹ PEACOCK.....□+⊗	741	23	180.0	35.4	15.7	1918	New York, N. Y.....
24	100293		St. s.	¹² Pearl Harbor.....	67	34	74.5	19.0	8.1	1881	Boston, Mass.....
25	221417		St. s.	Pearson.....	297	160	123.6	26.6	6.7	1921	Detroit, Mich.....
26	150160		St. s.	Peconic.....	153	91	127.0	18.5	8.5	1879	Kennebunk, Me.....
27	136747	KPGH	St. s.	¹³ PECOS.....□⊗	4,572	2,903	390.9	48.3	15.6	1899	Newport News, Va.....
28	214960	LQWQ	St. s.	PEDRITO.....+	296	153	133.0	25.0	8.4	1917	Jacksonville, Fla.....
29	150985		St. s.	Pedro Costa.....	51	32	72.0	18.0	7.3	1903	San Francisco, Calif.....
30	106947		St. s.	¹⁴ Peerless.....	34	17	55.2	15.0	6.0	1892	Bordentown, N. J.....
31	209172		St. s.	Peerless.....	14	12	41.4	11.3	4.1	1911	Port Clinton, Ohio.....
32	215764		St. s.	Peerless.....	205	98	109.6	25.2	13.0	1917	Norfolk, Va.....
33	81801		St. s.	¹⁵ PEAGUS.....△	4,776	3,352	416.0	50.0	28.0	1902	Cleveland, Ohio.....
34	150214		St. p.	¹⁶ Pegasus.....	847	579	211.6	32.0	10.6	1881	Philadelphia, Pa.....
35	130828		St. s.	¹⁶ Peggy.....	19	13	62.0	13.9	5.0	1899	Grindstone Island, N. Y.....
36	203339		St. s.	Pelham.....	46	31	58.0	14.2	6.1	1906	Croton, N. Y.....
37	204081		St. s.	¹⁷ Pelham.....	54	36	54.5	19.3	7.5	1907	Tottenville, N. Y.....
38	150979		St. p.	PELICAN.....	1,079	1,079	303.0	53.0	7.3	1902	Dubuque, Iowa.....
39	219621	LSDT	St. s.	Pelican.....□	379	168	150.4	25.0	13.3	1919	South Portland, Me.....
40	141270		St. s.	¹⁸ Pemaquid.....	409	225	132.5	28.0	9.8	1893	Philadelphia, Pa.....
41	25351	KRWJ	St. p.	¹⁹ PEMBERTON.....	831	523	175.5	31.0	11.5	1902	Wilmington, Del.....
42	150768		St. s.	PENCOYD.....	119	81	88.2	19.0	10.6	1897	Philadelphia, Pa.....
43	219215	LTPW	St. s.	PENGUIN.....⊙	377	183	139.4	25.2	13.2	1919	Cleveland, Ohio.....
44	150900	KQVD	St. s.	PENILYN.....	137	93	86.3	20.6	9.6	1901	Philadelphia, Pa.....
45	222450		St. s.	²⁰ Penn Manor.....□	105	71	81.1	20.8	9.9	1919	Sharptown, Md.....
46	219855	LWGF	St. s.	²¹ PENNMAR.....□+△	5,868	3,636	385.3	51.2	25.6	1920	Kobe, Japan.....
47	77156		St. s.	²² Pennsylvania.....	76	38	75.0	18.0	9.1	1894	Philadelphia, Pa.....
48	125843		St. s.	²² Pennsylvania.....	85	42	85.0	17.6	9.5	1880	do.....
49	150849	KQFM	St. s.	²³ PENNSYLVANIA.....	1,352	857	244.3	40.0	14.8	1900	Chester, Pa.....
50	209376		St. s.	PENNSYLVANIA.....	97	30	71.0	20.0	10.8	1911	Cleveland, Ohio.....
51	215286	LHMF	St. s.	PENNSYLVANIA.....□△	6,390	3,945	416.8	56.1	32.7	1917	Quincy, Mass.....
52	220024	LWNF	St. s.	²⁴ PENNSYLVANIA.....□+⊗	5,652	3,522	410.5	54.3	27.2	1920	Los Angeles, Calif.....
53	220044	MHNR	El. s.	PENNSYLVANIA.....□⊗	20,526	12,018	586.4	80.3	20.5	1929	Newport News, Va.....
54	222747	MDWS	St. s.	PENNSYLVANIA SUN.....□+⊗	8,862	5,535	480.5	66.0	36.8	1923	Chester, Pa.....
55	211297	LDBH	St. s.	²⁵ PENNSYLVANIAN.....□⊗	6,679	4,063	407.7	53.7	28.1	1913	Sparrows Point, Md.....
56	92259		St. p.	²⁶ PENNSVILLE.....□⊗	725	457	196.0	37.4	14.1	1890	Newburgh, N. Y.....

¹ Formerly st. s. (a) David Bosman.
 (b) G. H. Minor.
 Formerly st. s. J. L. Wayland.
² Formerly st. s. Samuel Mather.
³ Formerly st. s. Andrew J. White
⁴ Formerly st. s. William Tracy.
⁵ Formerly st. s. Ram.
⁷ Formerly st. s. Imperial.
⁸ Formerly (a) German st. s. Mark.
 (b) st. s. Suwanee.
 (c) st. s. Poznam.

⁹ Formerly st. w. (a) Capella.
 (b) Gillespie.
¹⁰ Formerly st. s. Sappho.
¹¹ Formerly U. S. N. st. s. Peacock.
 (a) Ida M. Dalby.
 (b) Scyalla.
 (c) Andrew H. Mills.
¹³ Formerly st. s. El Sud.
¹⁴ Formerly st. s. A. M. Bramell.
¹⁵ Formerly st. s. William H. Gratwick.

Line No.	Service	Crew	Horsepower	Name of owner	Home port	Address of owner
1	Whl.	10	325	American Pacific Whaling Co. (S. Dak.)	Seattle, Wash.	L. C. Smith Building.
2	Tow.	6	250	Erle R. R. Co. (N. Y.)	New York, N. Y.	50 Church Street.
3	Tow.	2	100	Mohawk Dredge & Dock Co. (N. Y.)	Oswego, N. Y.	Box 416, Herkimer, N. Y.
4	Frt.	32	1,800	Interlake Steamship Co. (Ohio)	Cleveland, Ohio	Union Trust Building.
5	Tow.	14	500	Reading Co. (Pa.)	Philadelphia, Pa.	Reading Terminal.
6	Tow.	9	750	Barrett Line (Ohio)	Cincinnati, Ohio	Chamber of Commerce Building.
7	Frt.	37	3,200	United States Shipping Board	Philadelphia, Pa.	Bourse Building.
8	Tow.	5	350	Shamrock Towing Co. (Del.)	New York, N. Y.	Pier 93, North River.
9	Tow.	22	1,000	Inland Waterways Corporation (U. S. A.)	Dubuque, Iowa	
10	Tow.	5	400	Shamrock Towing Co. (Del.)	New York, N. Y.	Pier 93, North River.
11	Tow.	4	150	Fred B. Dalzell	do.	24 State Street.
12	Tnk.	36	3,000	Vacuum Oil Co. (N. Y.)	do.	61 Broadway.
13	Tow.	1	60	Capt. John J. Fretus	Cleveland, Ohio	c/o Midland Steamship Co., Terminal Tower.
14	Tow.	11	500	Hollis Towing Line (N. Y.)	New York, N. Y.	11 Moore Street.
15	Frt.	49	4,000	Luckenbach S. S. Co. (Del.)	do.	44 Whitehall Street.
16	Tnk.	40	2,700	Associated Oil Co. (Calif.)	San Francisco, Calif.	79 New Montgomery Street.
17	Tow.	6	450	Wood Brothers Construction Co. (Nebr.)	Omaha, Nebr.	Lincoln, Nebr.
18	Tnk. †	43	2,600	Pan American Petroleum & Transportation Co. (Del.)	Los Angeles, Calif.	714 West Tenth Street.
19	Pas.	7	450	Westchester Ferry Corporation (N. Y.)	New York, N. Y.	Yonkers, N. Y.
20	Frt.	23	1,200	Clyde S. S. Co. (Me.)	do.	Pier 36, North River, foot Liberty Street.
21	Frt.	28	750	Pawtucket & New York S. S. Co. (N. Y.)	do.	Pier 11, North River, foot Liberty Street.
22	Tow.	10	280	Dravo Contracting Co. (Pa.)	Pittsburgh, Pa.	302 Penn Avenue.
23	Msc.	19	1,400	United States Shipping Board	New York, N. Y.	45 Broadway.
24	Tow.	5	275	Pearl Harbor, Co. (N. J.)	do.	Care W. E. Hedger Co., 26 Broadway.
25	Frt.	9	150	Valley Sand Co. (Mich.)	Port Huron, Mich.	Bay City, Mich.
26	Fsh.	23	400	McNeal Company (Va.)	Reedville, Va.	
27	Frt.	43	4,300	Mallory Steamship Co. (Me.)	New York, N. Y.	Pier 36, North River.
28	Tnk. *	14	200	Steamship Pedrito Corporation (Del.)	Boston, Mass.	55 Wall Street.
29	Fsh.	3	90	Western-California Fish Co. (Calif.)	San Francisco, Calif.	556 Clay Street.
30	Tow.	3	150	Bowers Towing Co. (N. J.)	Newark, N. J.	179 Devon Street, Kearny, N. J.
31	Fsh.	2	14	John W. Averill	Cleveland, Ohio	Painesville, Ohio.
32	Tow.	10	800	Wood Towing Corporation (Va.)	Norfolk, Va.	Roanoke Dock.
33	Frt.	24	1,600	Interlake S. S. Co. (Ohio)	Cleveland, Ohio	Union Trust Building.
34	Pas.	21	850	Iron Steamboat Co. (N. J.)	New York, N. Y.	Pier 1, North River.
35	Frt.	3	75	Augustus R. Hinckley	Oswego, N. Y.	40 East Mohawk Street.
36	Pas.	4	60	James L. Lawler	Hartford, Conn.	New Britain, Conn.
37	Tow.	6	300	Red Star Towing & Transportation Co. (W. Va.)	New York, N. Y.	21 West Street.
38	Fer.	10	1,346	Valley Railroad Co. (Tenn., Miss. & La.)	Memphis, Tenn.	Chicago, Ill.
39	Fsh.	32	700	Consolidated Fisheries Co. (Del.)	Wilmington, Del.	Lewes, Del.
40	Pas.	15	700	Maine Central R. R. Co. (Me.)	Portland, Me.	Union Station.
41	Pas.	34	1,000	Nantasket Beach Steamboat Co. (Mass.)	Boston, Mass.	Rowes Wharf.
42	Tow.	10	350	Reading Co. (Pa.)	Philadelphia, Pa.	Reading Terminal.
43	Fsh.	21	500	Portland Trawling Co. (Me.)	New York, N. Y.	1 Fulton Fish Market.
44	Tow.	5	500	Reading Co. (Pa.)	Philadelphia, Pa.	Reading Terminal.
45	Tow.	8	400	Warner Co. (Del.)	do.	1518 Walnut Street.
46	Frt.	35	2,300	Calmar S. S. Corporation (Del.)	New York, N. Y.	25 Broadway.
47	Tow.	5	200	Donaldson Towing and Lightering Co. (Del.)	Philadelphia, Pa.	Bourse Building.
48	Tow.	9	350	Intracoastal Towing & Transportation Co. (Tex.)	Houston, Tex.	Petroleum Building.
49	Pas.	38	3,300	New York, Philadelphia & Norfolk R. R. Co. (Va.)	Cape Charles, Va.	
50	Tow.	4	1,000	Great Lakes Towing Co. (N. J.)	Duluth, Minn.	N. P. Dock.
51	Tnk.	34	3,000	Texas Co. (Del.)	Wilmington, Del.	7 West Tenth Street.
52	Frt.	40	2,800	States S. S. Co. (Nev.)	Portland, Oreg.	Porter Building.
53	Pas.	398	17,000	American Line Steamship Corporation (Del.)	New York, N. Y.	1 Broadway.
54	Tnk. †	38	4,300	Sun Oil Co. (N. J.)	Philadelphia, Pa.	1608 Walnut Street.
55	Frt.	37	4,000	American-Hawaiian Steamship Co. (N. J.)	New York, N. Y.	10 Bridge Street.
56	Fer.	6	540	Delaware-New Jersey Ferry Co. (Del.)	Wilmington, Del.	Foot East Fourth Street.

16 Formerly st. s. Nagara.
 17 Formerly st. s. Thos. W. Rogers.
 18 Formerly st. s. Long Island.
 19 Formerly st. p. Uncatena.
 20 Formerly U. S. N. No. 57.
 21 Formerly st. s. {a Eastern Ocean.
 {b George Allen.

22 Formerly st. s. John E. Mehrer.
 23 Formerly st. s. {a Confidence.
 {b Waban.
 24 Formerly st. s. West Nomentum.
 25 Formerly st. p. Montauk.
 * Molasses in bulk.

Line No.	Official No.	Signal letters	Rig	Name of vessel	Tonnage		Dimensions			When built	Where built
					Gross	Net	Length	Breadth	Depth		
1	150705		St. s.	PENOBSCOT..... ⁺ _⊕	3,943	2,821	454.0	44.6	22.6	1895	West Bay City, Mich.
2	157626	KRFJ	St. s.	¹ Penobscot..... _□	223	151	105.4	25.4	12.0	1901	Tottenville, N. Y.
3	218066	LRDK	St. s.	² PENOBSCOT..... ⁺ _⊕	2,496	1,490	253.4	43.6	25.1	1919	Ashtabula, Ohio
4	150759		St. s.	³ PEORIA.....	302	147	126.0	25.0	14.0	1897	Philadelphia, Pa.
5	96563		St. s.	⁴ PENTECOST MITCHELL..... _△	4,044	2,917	414.0	50.0	28.0	1903	Lorain, Ohio
6	202939	KVGT	St. s.	⁵ PEQUONNOCK..... _⊙	2,930	1,986	275.7	45.1	16.7	1906	Chester, Pa.
7	206831	LBVR	St. s.	⁶ Pequot.....	282	192	144.4	22.5	11.2	1911	Wilmington, Del.
8	210516		St. s.	Pequot.....	199	102	101.4	29.0	8.6	1912	Tottenville, N. Y.
9	226244		El. s.	PERALTA..... ⁺ _□	2,075	1,325	256.0	68.0	18.7	1927	Oakland, Calif.
10	211025		St. s.	PERCIVAL ROBERTS, JR..... _△	7,593	5,862	580.0	68.0	32.0	1913	Lorain, Ohio
11	92006		St. s.	⁷ Pere Marquette 6..... ⁺	541	232	130.9	26.8	9.8	1888	Manitowoc, Wis.
12	227030		St. s.	PERE MARQUETTE 12.....	2,767	1,123	386.0	63.1	18.5	1927	do
13	200611		St. s.	PERE MARQUETTE 14.....	2,531	1,655	327.6	52.1	21.0	1904	Wyandotte, Mich.
14	150740		St. s.	⁸ PERE MARQUETTE 15..... _⊕	2,443	1,634	337.1	56.0	17.0	1896	West Bay City, Mich.
15	150906		St. s.	PERE MARQUETTE 17..... _⊕	2,775	1,685	338.0	56.0	19.5	1901	Cleveland, Ohio
16	208305		St. s.	PERE MARQUETTE 18..... _⊕	2,777	1,660	338.0	57.6	21.7	1911	Chicago, Ill.
17	200459		St. s.	PERE MARQUETTE 19..... _⊕	2,626	1,548	338.0	56.0	19.5	1903	Cleveland, Ohio
18	200531		St. s.	PERE MARQUETTE 20.....	2,626	1,495	338.0	56.0	19.5	1903	do
19	223796		St. s.	PERE MARQUETTE 21..... _⊕	2,092	1,511	347.9	56.2	19.2	1924	Manitowoc, Wis.
20	224122		St. s.	PERE MARQUETTE 22..... _⊕	2,985	1,501	347.9	56.2	19.2	1924	do
21	150944		St. s.	Perhaps.....	14	9	41.0	10.7	2.5	1899	West Superior, Wis.
22	216069		St. s.	PERRY G. HAGUE.....	56	9	58.0	15.0	7.9	1918	Baton Rouge, La.
23	219647	LVRM	St. s.	⁹ PERRY L. SMITHERS..... _□ ⁺ _⊕	4,653	2,981	360.1	51.2	25.9	1919	Uruga, Japan
24	150213		St. p.	Perseus.....	847	579	211.6	32.0	10.6	1881	Philadelphia, Pa.
25	202475		St. s.	¹⁰ PERSEUS..... _△	4,978	3,770	462.0	50.0	24.0	1905	St. Clair, Mich.
26	221698		St. s.	Perseverance.....	385	281	142.0	31.6	14.4	1919	Fall River, Mass.
27	204779		St. p.	Perth Amboy.....	618	389	142.3	34.0	12.9	1907	Noank, Conn.
28	210781	LORF	St. s.	PERTH AMBOY.....	452	307	138.9	28.4	10.5	1912	Port Richmond, N. Y.
29	86534		St. s.	¹¹ PERTH AMBOY No. 1.....	204	139	96.0	20.7	11.3	1900	do
30	86509		St. s.	¹² PERTH AMBOY No. 2.....	204	139	96.0	20.7	11.3	1900	do
31	93064		St. s.	¹³ PERTH AMBOY No. 3.....	204	139	96.0	20.7	11.3	1900	do
32	222878		St. s.	¹⁴ Perth Amboy No. 4.....	106	72	81.3	20.6	9.9	1919	Morris Heights, N. Y.
33	150753		St. s.	Pet.....	21	10	51.6	13.2	4.0	1897	East Providence, R. I.
34	212915		St. w.	Petaluma..... _□ _⊙	448	339	148.4	32.3	7.5	1914	Benicia, Calif.
35	86333		St. s.	¹⁵ Peter Hagan.....	98	50	75.0	17.5	7.4	1895	Noank, Conn.
36	219741	LWVK	St. s.	¹⁶ PETER HELMS..... _□ _⊕	3,326	2,025	322.0	46.2	25.0	1920	Mobile, Ala.
37	220276	LWVO	St. s.	¹⁷ PETER KERR..... _□ ⁺ _⊕	6,600	4,157	415.0	55.7	31.9	1920	Osaka, Japan
38	210114		St. s.	¹⁸ PETER KOENIG.....	688	468	162.0	35.6	10.0	1912	Manitowoc, Wis.
39	203898		St. s.	Peter Reiss.....	95	59	78.0	22.0	11.0	1906	Sturgeon Bay, Wis.
40	207471		St. s.	PETER REISS..... ⁺ _⊕	5,923	4,217	512.0	54.0	30.0	1910	West Superior, Wis.
41	204819		St. s.	¹⁹ Peter Rinell.....	94	64	83.5	23.0	7.3	1907	Port Jefferson, N. Y.
42	226565		St. s.	PETER STUYVESANT..... _□	1,721	633	260.5	60.0	15.8	1927	Wilmington, Del.
43	202368		St. s.	PETER WHITE..... ⁺ _⊕	6,184	4,931	504.0	54.2	31.0	1905	Ecorse, Mich.
44	204030		St. s.	²⁰ Peter C. Struven.....	254	118	144.0	22.0	9.5	1907	Pocomoke City, Md.
45	210818	LORN	St. s.	PETER H. CROWELL..... ⁺ _⊕	3,101	2,423	313.5	46.1	22.0	1912	Newport News, Va.
46	150404		St. s.	Peter W. French.....	48	24	72.0	10.5	7.6	1887	Boston, Mass.
47	203677		St. s.	PETER A. B. WIDENER..... _△	7,053	5,444	580.0	58.0	27.4	1906	Chicago, Ill.
48	150425		St. s.	Petoskey.....	770	544	171.3	30.4	12.2	1888	Manitowoc, Wis.
49	210070		St. s.	Petrel.....	50	30	57.5	16.5	6.5	1912	Hoquiam, Wash.
50	211086		St. w.	PETROLEUM No. 3..... _□	231	159	125.5	28.7	6.2	1913	San Francisco, Calif.
51	80993		St. s.	²¹ Philadelphia.....	87	43	83.2	19.0	8.1	1883	Philadelphia, Pa.
52	150806		St. s.	PHILADELPHIA.....	826	561	191.0	46.1	15.2	1899	Chester, Pa.
53	208789		St. s.	PHILADELPHIA.....	45	31	61.0	16.0	8.0	1911	Lorain, Ohio
54	214665	LGMW	St. s.	PHILADELPHIA..... ⁺	2,453	1,759	253.0	43.5	21.5	1916	Ecorse, Mich.
55	225813		St. s.	PHILADELPHIA.....	1,028	695	189.5	36.2	14.5	1926	Wilmington, Del.
56	151008		St. s.	Phillip.....	75	51	65.0	22.8	5.8	1903	Gloucester, Mass.
57	155238		St. s.	²² Phillip.....	54	37	58.9	21.9	7.0	1893	Grand Haven, Mich.
58	220016		St. s.	Phillip Mago.....	32	21	48.0	14.5	6.9	1915	Tonawanda, N. Y.
59	201928		St. s.	PHILIP MINCH..... _△	5,865	4,471	480.0	52.0	30.0	1905	Lorain, Ohio
60	224508		St. s.	PHILIP D. BLOCK..... _⊕	7,931	6,210	586.3	60.2	28.0	1925	do
61	150896		St. s.	Phillip F. Kelly.....	151	72	89.3	22.3	10.5	1901	Tacoma, Wash.
62	200478	KSTD	St. s.	²³ PHILIP J. KENNY.....	154	104	89.7	21.5	10.5	1903	Chester, Pa.
63	230748		St. w.	Phillips.....	212	212	120.0	27.1	4.0	1931	Paducah, Ky.

¹ Formerly st. s. Dubois.
² Formerly st. s. Cralgrowne, (Philadelphia).
³ Formerly st. s. U. S. Navy st. s. Peoria.
⁴ Formerly st. s. H. B. Hawgood.
⁵ Formerly st. s. J. A. Palmer, Jr.
⁶ Formerly st. s. Mark B. Covell.
⁷ Formerly st. s. Pere Marquette.

⁸ Formerly st. s. Eastern Gale.
⁹ Formerly st. s. Frank J. Hecker.
¹⁰ Formerly st. s. ^a Genesee, ^b New York Marine Co. No. 1.
¹¹ Formerly st. s. ^a Ganogaa, ^b New York Marine Co. No. 2.
¹² Formerly st. s. ^a Mahanoy, ^b New York Marine Co. No. 2.

Line No.	Service	Crew	Horsepower	Name of owner	Home port	Address of owner
1	Frt.	20	1,150	Nicholson Universal S. S. Co. (Del.)	Wilmington, Del.	501 Coe Terminal Building, Detroit, Mich.
2	Tow.	11	450	Penobscot Towing Co. (Me.)	Bangor, Me.	
3	Frt.	28	1,350	Penobscot Steamship Co. (Mass.)	Boston, Mass.	Wilmington, Del.
4	Tow.	18	450	Standard Dredging Co. (N. J.)	New York, N. Y.	233 Broadway.
5	Frt.	27	1,500	Pittsburgh Steamship Co. (W. Va.)	Duluth, Minn.	Wolvin Building.
6	Frt.	21	1,600	New England Steamship Co. (Conn.)	New London, Conn.	State Street.
7	Fsh.	10	450	McNeal Edwards Co. (Va.)	Reedville, Va.	
8	Frt.	9	325	United States Gypsum Transportation Co. (N. Y.)	New York, N. Y.	17 State Street.
9	Fer.	45	2,600	American Trust Co. (Calif.)	San Francisco, Calif.	464 California Street.
10	Frt.	21	1,880	Pittsburgh Steamship Co. (W. Va.)	Duluth, Minn.	Wolvin Building.
11	Frt.	11	240	Marinette Transit Co.	Milwaukee, Wis.	Marinette, Wis.
12	Fer.	17	3,200	Pere Marquette Railway Co. (Mich.)	Port Huron, Mich.	Foot Court Street.
13	Fer.	33	1,880	do.	Detroit, Mich.	Foot Third Street.
14	Pas.	42	2,500	do.	Grand Haven, Mich.	Foot Third Street.
15	Pas.	44	2,500	do.	do.	Do.
16	Pas.	40	2,500	do.	do.	Do.
17	Pas.	36	2,280	do.	do.	Do.
18	Pas.	36	2,300	do.	do.	Do.
19	Pas.	42	2,700	do.	do.	Do.
20	Pas.	42	2,700	do.	do.	Do.
21	Fsh.	1	14	Joseph E. Colombe	Marquette, Mich.	Houghton, Mich.
22	Tow.	8	100	Knowles Iron Works of Louisiana (La.)	New Orleans, La.	109 Tchoupitoulas Street.
23	Fsh.	30	2,800	Booth Fisheries Co. (Del.)	Wilmington, Del.	Du Pont Building.
24	Pas.	21	850	Iron Steamboat Co. of N. J. (N. J.)	New York, N. Y.	Pier 1, North River.
25	Frt.	29	1,600	Interlake Steamship Co. (Ohio)	Cleveland, Ohio	Union Trust Building.
26	Tow.	13	400	Cornell Steamboat Co. (N. Y.)	Albany, N. Y.	Kingston, N. Y.
27	Fer.	6	300	Staten Island Ry. Co. (N. Y.)	New York, N. Y.	25 Broadway.
28	Tow.	10	375	Bee Line Transportation Co. (Del.)	Perth Amboy, N. J.	Box 282.
29	Tow.	13	500	Fred B. Dalzell	New York, N. Y.	24 State Street.
30	Tow.	13	500	G. H. Dalzell	do.	Do.
31	Tow.	12	500	Fred B. Dalzell	do.	Do.
32	Tow.	6	250	G. H. Dalzell	do.	Do.
33	Cod.	7	80	Portland Cold Storage Co.	Portland, Me.	320 Commercial Street.
34	Pas.	17	250	Petaluma & Santa Rosa R. E. Co. (Calif.)	San Francisco, Calif.	Pier No. 9.
35	Frt.	4	100	Peter Hagan	Philadelphia, Pa.	127 Walnut Street.
36	Frt.	32	1,600	Chas. R. McCormick Lumber Co. (Del.)	San Francisco, Calif.	215 Market Street.
37	Frt.†	33	3,200	Pacific Atlantic S. S. Co. (Del.)	Portland, Oreg.	Porter Building.
38	Frt.	9	1,500	Koenig Transportation Co. (Mich.)	Detroit, Mich.	1480 Gratiot Avenue.
39	Tow.	8	450	C. Reiss Coal Co. (Wis.)	Milwaukee, Wis.	Reiss Building.
40	Frt.	23	1,600	Reiss Steamship Co. (Del.)	Wilmington, Del.	7 West Tenth Street.
41	Frt.	6	175	Peter Rinell	New York, N. Y.	Foot Smith Street (B).
42	Pas.	56	2,700	Hudson River Day Line (N. Y.)	do.	Desbrosses Street Pier.
43	Frt.	33	1,700	Presque Isle Transportation Co. (Ohio)	Cleveland, Ohio	Union Trust Building.
44	Fsh.	26	350	Consolidated Fisheries Co. (Del.)	Wilmington, Del.	Lewes, Del.
45	Frt.	35	1,400	Mystic Steamship Co., Trustees	Boston, Mass.	250 Stuart Street.
46	Tow.	6	275	do.	do.	Do.
47	Frt.	25	1,800	Pittsburgh Steamship Co. (W. Va.)	Duluth, Minn.	Wolvin Building.
48	Pas.	35	450	Leroy Woodland	Milwaukee, Wis.	332 East Water Street.
49	Tow.	4	125	Polson Logging Co. (Wash.)	Seattle, Wash.	Hogulam, Wash.
50	Frt.	6	200	Standard Oil Co. (Del.)	San Francisco, Calif.	225 Bush Street.
51	Tow.	10	350	Daniel Roe Towing & Transportation Co. (N. J.)	New York, N. Y.	1 Broadway.
52	Fer.	7	1,800	Pennsylvania R. R. Co. (Pa.)	do.	Pennsylvania Station.
53	Fsh.	5	55	Booth Fisheries Co. (Del.)	Chicago, Ill.	205 North Michigan Avenue.
54	Frt.	26	1,300	Clyde Steamship Co. (Me.)	New York, N. Y.	Pier 36, North River.
55	Fer.	8	1,200	Reading Co. (N. J.)	Philadelphia, Pa.	Reading Terminal.
56	Lgt.	3	30	Thomas E. Reed	Gloucester, Mass.	6 Pearce Street.
57	Frt.	3	85	Joseph P. Krol	Sault Ste Marie, Mich.	Detour, Mich.
58	Tow.	2	40	Frank L. Mago	Buffalo, N. Y.	187 Bryant Street, North Tonawanda, N. Y.
59	Frt.	30	1,400	Kinsman Transit Co. (Ohio)	Cleveland, Ohio	1001 Rockefeller Building.
60	Frt.	34	2,200	Pioneer Steamship Co. (Ohio)	do.	1508 Rockefeller Building.
61	Fsh.	9	300	New England Fish Co. (Me.)	Boston, Mass.	44 Boston Fish Pier.
62	Tow.	6	500	New York Towing and Transportation Corporation (N. Y.)	New York, N. Y.	17 Battery Place.
63	Tow.	15	500	Phillips-Buchanan Towing Corporation (Mo.)	St. Louis, Mo.	4553 Washington Boulevard.

¹³ Formerly ^a U. S. S. Harbor tug No. 78.
^b st. s. New York Marine Co. No. 11.

¹⁴ Formerly st. s. ^a George M. Long.
^b Standlight No. 1.

¹⁵ Formerly st. s. Hutchinsun.

¹⁶ Formerly st. s. Eastern Sailor.

¹⁷ Formerly st. s. E. Gunnell.

¹⁸ Formerly st. s. Frank T. Lane.

¹⁹ Formerly ^a st. s. Peter C. Struven.
^b U. S. Peter C. Struven.

²⁰ Formerly st. s. W. H. Jackson.

²¹ Formerly st. s. Odd Fellow.

²² Formerly st. s. William M. Wadley.

Line No.	Official No.	Signal letters	Rig	Name of vessel	Tonnage		Dimensions			When built	Where built
					Gross	Net	Length	Breadth	Depth		
					Feet	Feet	Feet				
1	150205		St. s.	Phillips Eaton	19	9	49.9	12.6	5.7	1883	Bath, Me.
2	150775		St. s.	Phoenix	118	80	85.9	22.1	10.5	1898	Tompkins Cove, N. Y.
3	150929	KRLF	St. s.	Phoenix	256	160	126.5	30.5	10.0	1902	Alameda, Calif.
4	216824	LMRB	St. s.	PHOENIX	5,731	3,511	400.8	54.3	31.4	1918	Chester, Pa.
5	214757	LGRW	St. s.	Phyllis	1,266	695	215.3	42.8	17.1	1917	Aberdeen, Wash.
6	130510	KHQR	St. s.	Piankalan	899	611	200.0	31.0	11.0	1890	Wilmington, Del.
7	92998		St. w.	Plasa	214	214	170.2	34.0	4.6	1899	Mobile, Ala.
8	150313		St. p.	Piedmont	1,854	1,169	257.1	39.5	15.6	1883	Oakland, Calif.
9	150477		St. p.	PIERMONT	1,095	873	196.0	37.4	14.1	1889	Newburgh, N. Y.
10	150524		St. s.	Pilgrim	261	209	113.7	26.0	7.9	1891	Buffalo, N. Y.
11	150539		St. s.	Pilot	120	60	84.2	20.8	10.1	1891	Philadelphia, Pa.
12	200227		St. s.	Pilot	88	43	82.5	20.5	9.5	1903	San Francisco, Calif.
13	226248		St. s.	Pilot	35	24	62.0	16.8	6.1	1927	Hoquiam, Wash.
14	150716		St. s.	Pilot Boy	25	17	50.0	14.2	6.1	1896	Bordentown, N. J.
15	150551		St. s.	Pinnars Point	63	34	67.2	16.5	7.4	1891	Philadelphia, Pa.
16	150132	LHFP	St. s.	Pioneer	160	80	107.0	21.0	13.0	1878	do.
17	150549		St. s.	Pioneer	45	22	53.0	16.3	6.4	1891	Berkley, Va.
18	203941		St. s.	PIONEER	6,316	5,021	504.0	54.2	31.0	1907	Wyandotte, Mich.
19	206343		St. p.	PIONEER	1,361	817	240.0	47.4	15.7	1909	Bath, Me.
20	212913	LFDC	St. s.	PIONEER	5,075	3,026	385.7	52.4	28.5	1913	Kiel, Germany
21	214442		St. s.	Pioneer	85	58	62.0	19.8	7.5	1916	Seattle, Wash.
22	218409	LRTB	St. s.	PIPESTONE COUNTY	5,102	3,126	390.0	54.2	27.6	1919	Hog Island, Pa.
23	214770		St. s.	PITIRRE	258	137	119.0	25.0	8.4	1917	Jacksonville, Fla.
24	150741		St. s.	PITTSBURGH	794	540	200.0	46.0	15.2	1896	Philadelphia, Pa.
25	206990		St. s.	PITTSBURGH	1,270	620	134.0	40.0	21.7	1911	Buffalo, N. Y.
26	206790		St. s.	PITTSBURGH	45	31	61.0	16.0	8.0	1911	Lorain, Ohio.
27	200679		St. s.	PLAINFIELD	1,225	822	200.3	43.4	15.8	1904	Elizabeth, N. J.
28	150670		St. s.	Pleasure	489	293	128.0	51.0	12.0	1894	West Bay City, Mich.
29	219679	LVSM	St. s.	PLOVER	411	208	139.4	25.2	14.2	1920	Savannah, Ga.
30	219584	LVNR	St. s.	FLOW CITY	3,249	1,988	324.0	46.2	25.0	1920	Newark, N. J.
31	92331		St. p.	PLYMOUTH	1,197	754	200.0	36.0	11.5	1902	Philadelphia, Pa.
32	150502	KHQ5	St. p.	PLYMOUTH	3,770	2,280	352.0	50.4	18.8	1890	Chester, Pa.
33	150604		St. s.	Plymouth	373	186	126.2	26.2	15.2	1892	Philadelphia, Pa.
34	213670	LFFM	St. s.	PLYMOUTH	5,266	3,354	368.6	55.2	30.5	1915	Camden, N. J.
35	225315		St. w.	Plymouth	149	149	120.7	25.6	4.0	1926	Paducah, Ky.
36	150326		St. s.	Pocahontas	177	94	118.0	26.4	9.3	1884	Newburgh, N. Y.
37	150628		St. p.	POCAHONTAS	814	541	195.0	33.0	11.0	1893	Wilmington, Del.
38	212389	LDMT	St. s.	POCAHONTAS	286	147	139.6	24.2	11.5	1914	Millford, Del.
39	203766	KVSJ	St. s.	POCOMOKE	293	199	125.0	25.0	12.6	1906	Camden, N. J.
40	218467	LSBH	St. s.	POINT ANCHA	4,814	2,991	379.9	53.1	26.9	1919	Seattle, Wash.
41	219585	LVNS	St. s.	POINT ARENA	3,290	2,042	324.0	46.2	25.0	1920	Newark, N. J.
42	96649	KSCB	St. s.	POINT BREEZE	164	111	91.0	22.0	9.4	1902	Philadelphia, Pa.
43	218059	LRDB	St. s.	POINT BONITA	3,283	2,000	324.0	46.2	25.0	1919	Newark, N. J.
44	217381	LPGJ	St. s.	POINT CHICO	4,870	3,049	386.8	52.2	27.4	1918	Arlington, N. Y.
45	217890	LQSF	St. s.	POINT CALETA	4,823	3,038	386.8	52.2	27.4	1919	do.
46	218945	LSWN	St. s.	POINT FERMIN	3,283	2,000	324.0	46.2	25.0	1910	Newark, N. J.
47	219589	LWQK	St. s.	POINT GORDA	3,283	1,996	324.0	46.2	25.0	1920	do.
48	216021	IJSB	St. s.	POINT LOMA	2,119	1,289	251.0	43.5	18.1	1918	Portland, Ore.
49	218944	LSWM	St. s.	POINT MONTANA	3,283	2,000	324.0	46.2	25.0	1919	Newark, N. J.
50	218186	LRJN	St. s.	POINT PALMAS	4,834	3,045	386.8	52.2	27.4	1919	Arlington, N. Y.
51	219588	LVPB	St. s.	POINT REYES	3,286	2,030	324.0	46.2	25.0	1920	Newark, N. J.
52	218390	LR8N	St. s.	POINT SALINAS	4,834	3,045	386.8	52.2	27.4	1919	Arlington, N. Y.
53	219521	LVKQ	St. s.	POINT SAN PABLO	3,280	2,002	324.0	46.2	25.0	1919	Mobile, Ala.
54	220490	MBHC	St. s.	POINT SAN PEDRO	3,280	2,002	324.0	46.2	25.0	1920	do.
55	219758	LWBM	St. s.	POINT SUR	3,286	2,030	324.0	46.2	25.0	1920	Newark, N. J.
56	219595	LVPJ	St. s.	Pointer	176	29	95.5	24.7	12.2	1920	Manitowoc, Wis.
57	212916	LFDH	St. s.	POLARINE	4,046	2,389	354.6	50.0	26.7	1914	Geestmunde, Germany.
58	216530	LMCB	St. s.	POLAR SEA	4,111	2,500	339.3	49.1	26.3	1918	Baltimore, Md.
59	218068	LRDN	St. s.	POLYBIUS	7,041	5,359	409.6	54.2	27.1	1919	Seattle, Wash.
60	220334	MBCD	St. s.	POMONA	7,583	4,819	440.0	56.0	35.2	1920	San Francisco, Calif.
61	229079		St. w.	Pomona	216	183	120.3	28.7	4.7	1926	Portland, Ore.
62	150631	KPJD	St. s.	PONCE	3,508	2,192	317.0	42.0	27.8	1899	Wilmington, Del.
63	150204		St. s.	Pontiac	112	97	98.6	22.2	7.2	1883	East Providence, R. I.

1 Formerly st. s. Neuse.
 2 Formerly st. w. Mary S. Bless.
 3 Formerly st. p. Pierpont.
 4 Formerly st. s. J. H. Bartow.
 5 Formerly st. p. Ferdinando Gorgas.
 6 Formerly German st. s. Klowa.
 7 Formerly (a st. s. Pitirre (b Cuban st. s. Pitirre

8 Formerly st. p. Middlesex.
 9 Formerly st. s. David W. Burbage.
 10 Formerly st. s. Riverside Bridge.
 (a st. s. H. B. Chamberlain.
 11 Formerly (b U. S. st. s. Gatun.
 (c st. s. H. B. Chamberlain
 12 Formerly st. s. Bound Brook.
 13 Formerly st. s. Point Chico.

Line No.	Service	Crew	Horsepower.	Name of owner	Home port	Address of owner
1	Tow.	2	75	A. E. McReel Co. (N. H.)	Portsmouth, N. H.	Exeter, N. H.
2	Tow.	8	450	Goodwin-Gallagher Sand & Gravel Corporation (N. Y.)	New York, N. Y.	20 East Fortieth Street.
3	Frt.	18	240	Goodyear Redwood Lumber Co. (Me.)	San Francisco, Calif.	215 Market Street.
4	Tnk.	44	3,500	American Tankers Corporation (Mass.)	Boston, Mass.	80 Boylston Street.
5	Frt.	23	800	W. R. Chamberlin	San Francisco, Calif.	215 Market Street.
6	Frt.	36	550	Baltimore & Virginia Steamboat Co. (Md.)	Baltimore, Md.	Pier 3, Light Street.
7	Pas.	31	780	Eagle Packet Co. (Mo.)	St. Louis, Mo.	Foot Vine Street.
8	Fer.	17	257	Central Pacific Ry. Co. (Utah)	San Francisco, Calif.	65 Market Street.
9	Fer.	8	540	Irvington Piermont Ferry Corporation (N. Y.)	New York, N. Y.	East Forty-second Street.
10	Pas.	11	350	Casco Bay Lines	Portland, Me.	Customhouse Wharf.
11	Tow.	6	300	American Dredging Co. (Pa.)	Philadelphia, Pa.	308 Chestnut Street
12	Tow.	5	300	Ship Owners & Merchants Tugboat Co. (Calif.)	San Francisco, Calif.	Pier 15.
13	Tow.	4	175	Polson Logging Co. (Wash.)	Seattle, Wash.	Hoquiam, Wash.
14	Tow.	3	60	Tugboat Pilot Boy Co. (Del.)	Philadelphia, Pa.	Pier 34, South Wharves.
15	Tow.	4	250	Atlantic Coast Line R. R. Co. (Va.)	Norfolk, Va.	A. C. L. Station.
16	Tow.	12	500	Chas. R. McCormick Lumber Co. (Del.)	Seattle, Wash.	San Francisco, Calif.
17	Tow.	3	70	Norfolk Lighterage Co. (Va.)	Norfolk, Va.	Foot Commerce Street.
18	Frt.	31	1,650	Cleveland-Cliffs Steamship Co. (Ohio)	Cleveland, Ohio	1460 Union Trust Building.
19	Fer.	15	2,000	Peninsula Ferry Corporation (Va.)	Cape Charles, Va.	Farmers and Merchants Bank Building.
20	Tnk.	34	1,500	Standard Shipping Co. (Del.)	Wilmington, Del.	c/o Corporation Trust Co. of America.
21	Frt.	4	75	Puget Sound Freight Lines (Wash.)	Seattle, Wash.	Grand Trunk Dock
22	Frt. †	36	2,500	United States Shipping Board	Philadelphia, Pa.	Bourse Building.
23	Tnk.	15	200	Porto Rico Mercantile Co. (W. Va.)	San Juan, P. R.	Ochoa Building.
24	Fer.	7	540	Pennsylvania R. R. Co. (Pa.)	New York, N. Y.	Pennsylvania Station.
25	Msc.	11	600	Pittsburgh Coal Co. (Ohio)	Cleveland, Ohio	Rockefeller Building.
26	Fsh.	5	55	Booth Fisheries Co. (Del.)	Chicago, Ill.	205 North Michigan Avenue.
27	Fer.	8	1,200	Central R. R. Co. of New Jersey (N. J.)	New York, N. Y.	143 Liberty Street.
28	Fer.	10	1,600	Detroit & Windsor Ferry Co. (Mich.)	Detroit, Mich.	Foot Woodward Avenue.
29	Fsh.	20	500	Portland Trawling Co. (Me.)	New York, N. Y.	1 Fulton Fish Market.
30	Frt. †	28	1,600	Charles Nelson Co. (Calif.)	San Francisco, Calif.	230 California Street.
31	Pas.	30	850	Nantasket Beach Steamboat Co. (Mass.)	Boston, Mass.	Rowes Wharf.
32	Frt.	190	5,550	New England Steamship Co. (Conn.)	Fall River, Mass.	Pier 3.
33	Tow.	15	675	Delaware, Lackawanna & Western Coal Co. (N. J.)	New York, N. Y.	120 Broadway.
34	Frt.	39	2,500	Plymouth Steamship Corporation (Del.)	Boston, Mass.	Wilmington, Del.
35	Tow.	14	438	American Barge Line Co. (Del.)	Louisville, Ky.	122 South Fifth Street.
36	Tow.	10	750	Cornell Steamboat Co. (N. Y.)	Albany, N. Y.	Kingston, N. Y.
37	Pas.	27	1,000	Keansburg Steamboat Co. (N. J.)	Perth Amboy, N. J.	Keansburg, N. J.
38	Fsh.	29	500	Eubank Tankard Co. (Va.)	Readville, Va.	Kilmarnock, Va.
39	Tow.	14	500	American Dredging Co. (Pa.)	Philadelphia, Pa.	308 Chestnut Street.
40	Frt.	41	2,500	Swayne & Hoyt, Ltd. (Nev.)	San Francisco, Calif.	240 Front Street.
41	Frt.	37	1,600	do	do	do.
42	Tow.	9	550	Donaldson Towing and Lightering Co. (Del.)	Philadelphia, Pa.	Bourse Building.
43	Frt.	37	1,500	Swayne & Hoyt, Ltd. (Nev.)	San Francisco, Calif.	240 Front Street.
44	Frt.	31	3,000	do	do	do.
45	Frt.	31	3,000	do	do	do.
46	Frt.	37	1,600	do	do	do.
47	Frt.	37	1,600	do	do	do.
48	Frt.	29	1,200	Hart-Wood Lumber Co. (Calif.)	do	1 Drumm Street.
49	Frt.	33	1,500	Swayne & Hoyt, Ltd. (Nev.)	do	240 Front Street.
50	Frt.	50	2,500	do	do	do.
51	Frt.	87	1,600	do	do	do.
52	Frt. †	35	2,600	do	do	do.
53	Frt.	35	1,600	do	do	do.
54	Frt.	33	1,500	McCormick S. S. Co. (Calif.)	do	215 Market Street.
55	Frt.	32	1,500	Swayne & Hoyt, Ltd. (Nev.)	do	240 Front Street.
56	Tow.	8	450	James McWilliams Blue Line (N. J.)	New York, N. Y.	1 Broadway.
57	Tnk. †	34	1,500	Standard Shipping Co. (Del.)	Wilmington, Del.	c/o Corporation Trust Co. of America.
58	Ref.	56	1,800	United States Shipping Board	Baltimore, Md.	do.
59	Frt. †	49	3,500	do	Seattle, Wash.	841 Railroad Avenue South.
60	Frt. †	38	3,100	Pomona S. S. Co. (Del.)	Tacoma, Wash.	Tacoma Building.
61	Tow.	10	175	Cowlitz Towing Co. (Oreg.)	Portland, Oreg.	181 Oak Street.
62	Frt. †	59	1,650	New York & Porto Rico Steamship Co. (Me.)	New York, N. Y.	Foot Wall Street.
63	Pas.	7	250	Steamer Pontiac (N. Y.)	do	53 South Street.

¹⁴ Formerly st. s. Dio.
¹⁵ Formerly st. s. Continental Bridge
¹⁶ Formerly st. s. Neshobee.
¹⁷ Formerly st. s. Federal Bridge.
¹⁸ Formerly st. s. Sabotawan.
¹⁹ Formerly st. s. Holyoke Bridge.

²⁰ Formerly st. s. Dochet.
²¹ Formerly st. s. Minooka.
²² Formerly st. s. Houston.
²³ Formerly st. s. East Chicago.
²⁴ Formerly German st. s. Ems
²⁵ Formerly st. s. Pioneer.

Line No.	Official No.	Signal letters	Rig	Name of vessel	Tonnage		Dimensions			When built	Where built
					Gross	Net	Length	Breadth	Depth		
1	135209		St. s.	Pontiac	229	129	116.0	29.3	10.8	1876	Detroit, Mich.
2	215048		St. s.	PONTIAC	8,200	6,367	580.0	60.0	37.9	1917	Ecorse, Mich.
3	203851		St. s.	Pontin Brothers	215	121	99.8	30.8	10.5	1907	Tottenville, N. Y.
4	206616	LBVP	St. s.	Porpoise	719	488	185.3	35.8	13.9	1911	Bath, Me.
5	215634		St. s.	Portchester	86	58	70.8	21.3	8.8	1917	Tottenville, N. Y.
6	150187		St. s.	Portland	118	97	85.5	18.1	7.5	1879	Kennebunk, Me.
7	150976		St. s.	Portland	94	486	87.5	21.5	10.0	1902	South Portland, Me.
8	218331		St. w.	Portland	801	683	185.2	40.8	8.1	1919	Portland, Ore.
9	95957		St. w.	Port Allen	88	84	96.6	37.0	6.2	1898	Lake Charles, La.
10	214716	LGQT	St. s.	Port Angeles	1,358	760	223.2	42.3	15.8	1916	North Bend, Ore.
11	77354	KPCL	St. s.	PORT COVINGTON	145	99	85.6	22.5	10.7	1899	Camden, N. J.
12	80164		St. s.	Port Newark	82	56	80.0	18.3	8.7	1870	New Brunswick, N. J.
13	220160	LWRB	St. s.	PORT SAUNDERS	112	12	92.7	17.5	11.6	1904	Christiania, Norway
14	219672		St. s.	Porter	181	123	94.2	25.0	13.2	1919	Nyack, N. Y.
15	219283	LTVH	St. s.	PORTMAR	6,550	3,418	409.8	54.2	27.7	1919	Portland, Ore.
16	215812	LJGW	St. s.	PORTO RICO	4,301	2,396	370.7	45.1	25.2	1903	Flensburg, Germany
17	150375	KDMQ	St. s.	Portsmouth	214	107	116.3	23.0	12.0	1886	Wilmington, Del.
18	150672	KMBD	St. s.	POTOMAC	763	698	176.8	35.8	11.0	1894	Philadelphia, Pa.
19	150689		St. s.	Potomac	155	77	102.0	30.5	8.5	1895	Baltimore, Md.
20	150687		St. s.	Potomac	145	65	121.0	20.1	8.2	1903	Pocomoke City, Md.
21	150655		St. w.	Potrero	531	452	145.0	35.0	8.0	1900	Alameda, Calif.
22	215041		St. s.	POUGHEEPSIE	1,566	948	208.8	47.0	14.2	1917	Tampa, Fla.
23	217910	LQST	St. s.	POUGHEEPSIE	5,588	3,466	400.5	64.2	30.4	1919	Newburgh, N. Y.
24	202339		St. s.	POWELL STACKHOUSE	6,171	4,919	504.0	54.2	31.0	1905	Wyandotte, Mich.
25	205637	KWRC	St. s.	POWERFUL	176	120	89.4	24.1	12.1	1908	Port Richmond, N. Y.
26	150765		St. s.	Powhatan	56	25	76.3	19.4	6.5	1897	Pocomoke City, Md.
27	200694		St. s.	POWOW	48	25	69.0	18.8	7.1	1904	Kennebunk, Me.
28	150938	KRPD	St. s.	Prentiss	406	287	144.0	34.5	11.5	1902	Oakland, Calif.
29	150783		St. s.	President	112	76	86.3	22.1	10.2	1898	Tomkins Cove, N. Y.
30	221203	MORK	St. s.	PRESIDENT ADAMS	10,516	6,345	502.1	62.2	28.3	1921	Camden, N. J.
31	220485	MBGT	St. s.	PRESIDENT CLEVELAND	14,123	8,393	517.0	72.2	27.8	1921	Newport News, Va.
32	215457	LHQV	St. s.	PRESIDENT FILLMORE	9,699	5,641	499.1	60.1	34.7	1899	Stettin, Germany
33	200493	KSTH	St. s.	PRESIDENT FILLMORE	15,575	9,391	600.0	65.3	23.1	1903	Camden, N. J.
34	221426	MCWJ	St. s.	PRESIDENT GARFIELD	10,495	6,233	502.1	62.2	28.3	1921	do.
35	221633	MDFK	St. s.	PRESIDENT GRANT	14,119	8,405	517.0	72.2	27.8	1921	Sparrows Point, Md.
36	221844	MDJB	St. s.	PRESIDENT HARDING	13,869	8,171	516.5	72.2	27.8	1921	Camden, N. J.
37	220952	MCGR	St. s.	PRESIDENT HARRISON	10,504	6,242	502.1	62.2	28.3	1921	do.
38	220658	MOBG	St. s.	PRESIDENT HAYES	10,533	6,195	502.1	62.2	28.3	1920	do.
39	221058	MOLB	St. s.	PRESIDENT JACKSON	14,123	8,377	517.0	72.2	27.8	1921	Newport News, Va.
40	221042	MCKS	St. s.	PRESIDENT JEFFERSON	14,174	8,443	516.5	72.2	27.8	1921	Camden, N. J.
41	200690	KSWC	St. s.	PRESIDENT JOHNSON	15,543	9,487	600.0	65.3	23.1	1904	do.
42	221645	MDFP	St. s.	PRESIDENT LINCOLN	14,187	8,359	516.5	72.2	27.8	1921	do.
43	221314	MCTL	St. s.	PRESIDENT MCKINLEY	14,127	8,400	516.5	72.2	27.8	1921	do.
44	221727	MDGV	St. s.	PRESIDENT MADISON	14,187	8,341	516.5	72.2	27.8	1921	do.
45	220325	LWVT	St. s.	PRESIDENT MONROE	10,533	6,195	502.1	62.2	28.3	1920	do.
46	220987	MCIW	St. s.	PRESIDENT PIERCE	14,123	8,393	517.0	72.2	27.8	1921	Sparrows Point, Md.
47	221054	MCKW	St. s.	PRESIDENT POLK	10,500	6,304	502.1	62.2	28.3	1921	Camden, N. J.
48	221732		St. s.	PRESIDENT ROOSEVELT	1,907	1,296	241.0	46.1	18.4	1921	Mariners Harbor, N. Y.
49	221901	MDJW	St. s.	PRESIDENT ROOSEVELT	13,899	8,138	516.5	72.2	27.8	1922	Camden, N. J.
50	221233	MCSG	St. s.	PRESIDENT TAFT	14,123	8,415	517.0	72.2	27.8	1921	Sparrows Point, Md.
51	220709	MBRD	St. s.	PRESIDENT VAN BUREN	10,533	6,195	502.1	62.2	28.3	1920	Camden, N. J.
52	227753		St. s.	PRESIDENT WARFIELD	1,814	700	320.0	56.5	16.9	1928	Wilmington, Del.
53	221374	MCVN	St. s.	PRESIDENT WILSON	14,127	8,319	516.5	72.2	27.8	1921	Camden, N. J.
54	150786		St. s.	PRESQUE ISLE	4,578	3,486	406.0	50.0	23.0	1898	Cleveland, Ohio
55	204350		St. s.	Presque Isle	41	35	61.0	17.5	7.8	1907	Erie, Pa.

¹ Formerly st. s. Excelsior.
² Formerly st. s. New York Central No. 24.
³ Formerly { a st. s. Moosehead.
 b U. S. Navy st. s. Moosehead.
 c st. s. Moosehead.
⁴ Formerly st. w. Hazel.
⁵ Formerly st. s. { a Jack Dykman.
 b S. O. Co. No. 4.
⁶ Formerly st. s. Winnie.
⁷ Formerly British st. s. Port Saunders.
⁸ Formerly st. s. Centaurus.

⁹ Formerly { a German st. s. Prinz Joachim.
 b Moccasin.
¹⁰ Formerly st. s. Centennial State.
¹¹ Formerly st. s. Golden State.
¹² Formerly { a German st. s. Hamburg.
 b U. S. Navy Powhatan.
 c st. s. New Rochelle.
 d st. s. Hudson.
¹³ Formerly st. s. Mongolia.
¹⁴ Formerly st. s. Blue Hen State.
¹⁵ Formerly st. s. Pine Tree State.

Steam Vessels

149

Line No.	Service	Crew	Horsepower	Name of owner	Home port	Address of owner
1	Fer.	8	360	Detroit & Windsor Ferry Co. (Mich.)	Detroit, Mich.	Foot Woodward Avenue.
2	Frt.	31	1,900	Cleveland-Cliffs S. S. Co. (Ohio)	Cleveland, Ohio	1460 Union Trust Building.
3	Tow.	6	250	Pontin Boat Corporation (Del.)	New York, N. Y.	90 West Street.
4	Pas.	23	2,350	William M. Mills	do.	52 South Street.
5	Tow.	5	350	Red Star Towing & Transportation Co. (W. Va.)	do.	21 West Street.
6	Fsh.	23	200	John A. Hayes	New London, Conn.	487 Williams Street.
7	Frt.	5	350	Central Wharf Towboat Co.	Portland, Me.	Central Wharf.
8	Tow.	7	1,500	Port of Portland Commission	Portland, Oreg.	Spalding Building.
9	Fer.	5	110	Baton Rouge Transportation Co. (La.)	Baton Rouge, La.	Box 516.
10	Frt.	25	900	Charles Nelson Co. (Calif.)	San Francisco, Calif.	230 California Street.
11	Tow.	9	500	Curtis Bay Towing Co. (Md.)	Baltimore, Md.	Continental Building.
12	Tow.	9	135	Newark & New York Towboat Co. (N. J.)	Newark, N. J.	1 Passaic Street.
13	Whl.	9	350	California Sea Products Co. (Calif.)	San Francisco, Calif.	332 Pine Street.
14	Tow.	9	450	Cottman Co. (Md.)	Baltimore, Md.	Keyser Building.
15	Frt.	36	2,200	Calmar Steamship Corporation (Del.)	New York, N. Y.	25 Broadway.
16	Pas.	97	3,000	New York & Porto Rico Steamship Co. (Me.)	do.	Foot Wall Street.
17	Frt.	15	915	New York, Philadelphia & Norfolk R. R. Co. (Va.)	Cape Charles, Va.	
18	Frt.	36	450	Baltimore & Virginia Steamboat Co. (Md.)	Baltimore, Md.	Pier 3, Light Street.
19	Frt.	6	350	Baltimore & Ohio R. R. Co. (Md.)	do.	Baltimore and Charles Street.
20	Fsh.	25	225	Morris Fisher Co. (Va.)	Reedville, Va.	General delivery.
21	Frt.	5	300	Harbor Tug and Barge Co. (Calif.)	San Francisco, Calif.	Pier 16.
22	Pas.	40	1,200	Hudson River Steamboat Co. (Del.)	New York, N. Y.	Pier 32, North River.
23	Frt.	53	3,000	United States Shipping Board	do.	45 Broadway.
24	Frt.	32	1,800	Mahoning Steamship Co. (Ohio)	Cleveland, Ohio	Leader-News Building.
25	Tow.	6	250	Lehigh Valley R. R. Co. (N. J.)	New York, N. Y.	143 Liberty Street.
26	Tow.	7	160	F. W. Darling	Newport News, Va.	Hampton, Va.
27	Tow.	4	350	Ross Tow Boat Co. (Mass.)	Boston, Mass.	28 T Wharf.
28	Frt.	23	400	Andrew F. Mahoney (Calif.)	San Francisco, Calif.	1 Drumm Street.
29	Tow.	6	500	Mallory Steamship Co. (Me.)	New York, N. Y.	Pier 36, North River.
30	Pas.	148	7,000	Dollar Steamship Lines (Del.)	San Francisco, Calif.	311 California Street.
31	Pas.	235	12,000	do.	do.	Do.
32	Pas.	295	6,500	United States Shipping Board	New York, N. Y.	45 Broadway.
33	Pas.	219	12,000	Dollar Steamship Lines (Del.)	San Francisco, Calif.	311 California Street.
34	Pas.	148	6,000	do.	do.	Do.
35	Pas.	222	\$12,000	American Mail Line Ltd. (Nev.)	Seattle, Wash.	1519 Railroad Avenue South.
36	Pas.	240	\$12,000	United States Lines (Del.)	New York, N. Y.	45 Broadway.
37	Pas.	150	7,000	Dollar Steamship Lines (Del.)	San Francisco, Calif.	311 California Street.
38	Pas.	145	6,000	do.	do.	Do.
39	Pas.	222	12,000	American Mail Line Ltd. (Nev.)	Seattle, Wash.	1519 Railroad Avenue South.
40	Pas.	222	\$13,000	do.	do.	Do.
41	Pas.	225	10,000	Dollar S. S. Lines (Del.)	San Francisco, Calif.	311 California Street.
42	Pas.	109	\$12,000	do.	do.	Do.
43	Pas.	222	12,000	American Mail Line Ltd. (Nev.)	Seattle, Wash.	1519 Railroad Avenue South.
44	Pas.	222	11,000	do.	do.	Do.
45	Pas.	115	6,000	Dollar Steamship Lines (Del.)	San Francisco, Calif.	311 California Street.
46	Pas.	240	\$12,000	do.	do.	Do.
47	Pas.	120	6,000	do.	do.	Do.
48	Pas.	11	3,500	City of New York	New York, N. Y.	Municipal Building.
49	Pas.	130	\$15,000	United States Lines (Del.)	do.	45 Broadway.
50	Pas.	238	\$12,000	Dollar Steamship Lines (Del.)	San Francisco, Calif.	311 California Street.
51	Pas.	115	6,000	do.	do.	Do.
52	Pas.	69	2,800	Baltimore Steam Packet Co. (Md.)	Baltimore, Md.	Light and Barre Streets.
53	Pas.	240	\$12,000	Dollar Steamship Lines (Del.)	San Francisco, Calif.	311 California Street.
54	Frt.	27	1,500	Presque Isle Transportation Co. (Ohio)	Cleveland, Ohio	Union Trust Building.
55	Pas.	4	50	Nautical Amusement Co. (Ohio)	do.	Rocky River, Ohio.

¹⁰ Formerly *sa st. s. Lone Star State.*
¹¹ Formerly *sb st. s. President Taft.*
¹² Formerly *st. s. Wolverine State.*
¹³ Formerly *st. s. Creole State.*
¹⁴ Formerly *st. s. Silver State.*
¹⁵ Formerly *st. s. Wenatchee.*
¹⁶ Formerly *st. s. Manchuria.*
¹⁷ Formerly *st. s. Hoosier State.*
¹⁸ Formerly *st. s. Keystone State.*
¹⁹ Formerly *st. s. Bay State.*

²⁰ Formerly *st. s. Panhandle State.*
²¹ Formerly *st. s. Hawkeys State.*
²² Formerly *st. s. Granite State.*
²³ Formerly *st. s. Peninsula State.*
²⁴ Formerly *st. s. Buckeye State.*
²⁵ Formerly *st. s. Old North State.*
²⁶ Formerly *st. s. Empire State.*
 * Sold to George L. Ensign, Cleveland, Ohio, but not yet redocumented.

Line No.	Official No.	Signal letters	Rig	Name of vessel	Tonnage		Dimensions			When built	Where built
					Gross	Net	Length	Breadth	Depth		
					Feet						
1	206324		St. s.	PRICE MCKINNEY	4, 671	3, 433	432.0	64.0	28.0	1908	Lorain, Ohio
2	150146		St. p.	Pride of the River	619	553	175.0	39.0	8.0	1878	San Francisco, Calif.
3	150963		St. s.	Primrose	58	40	70.5	19.3	8.0	1902	Athens, N. Y.
4	96347		St. w.	Princess	181	181	160.0	30.0	4.1	1896	Jeffersonville, Ind.
5	150876		St. s.	PRINCETON	4, 473	3, 379	454.0	60.0	28.5	1900	Lorain, Ohio
6	200836		St. s.	PRINCETON	225	145	92.0	22.0	12.1	1904	Richmond, Va.
7	212833	LFBP	St. s.	PRINCETON	5, 081	3, 049	385.8	52.4	28.5	1912	Kiel, Germany
8	220891	MCDS	St. s.	PRINCETON	324	220	137.0	22.8	12.5	1919	Savannah, Ga.
9	150666		St. p.	PRISCILLA	5, 292	2, 673	425.8	62.3	18.3	1894	Chester, Pa.
10	217660		St. s.	Priscilla	54	28	71.1	19.0	7.4	1919	Thomaston, Me.
11	150892		St. w.	Proctor K. Smiley	66	66	92.0	30.0	3.2	1895	Catlettsburg, Ky.
12	150598		St. s.	PROGRESS	2, 424	1, 761	340.0	42.0	25.0	1892	Superior, Wis.
13	150892		St. s.	Progress	27	18	53.7	15.2	6.5	1901	Madison, Md.
14	213862		St. s.	Progressive	77	62	70.5	20.7	8.4	1916	W. New Brighton, N. Y.
15	150590		St. s.	Promise	473	295	119.5	38.8	12.0	1892	Detroit, Mich.
16	203020		St. w.	Pronto	94	72	100.0	19.0	6.0	1906	Portland, Ore.
17	219671		St. s.	Propeller	181	123	94.2	28.0	13.2	1919	Nyack, N. Y.
18	150781		St. s.	Prosper	111	62	84.1	18.6	9.6	1898	Port Townsend, Wash.
19	3778		St. s.	Protector	40	22	60.2	14.8	6.2	1899	Norfolk, Va.
20	150255		St. s.	Protector	98	49	92.9	20.0	9.8	1882	Camden, N. J.
21	201723		St. p.	PROVIDENCE	4, 365	2, 502	279.4	50.0	18.6	1905	Quincy, Mass.
22	220120	LWQP	St. s.	PROVIDENCE	2, 677	1, 660	253.4	43.8	26.2	1920	Saginaw, Mich.
23	220625	MBLR	St. s.	PROVINCETOWN	6, 216	3, 805	402.6	53.2	32.0	1920	Groton, Conn.
24	150885	KQMR	St. s.	PRUDENCE	292	198	122.3	25.0	14.0	1900	Camden, N. J.
25	217691	LPVW	St. s.	PRUSA	5, 113	3, 102	390.0	54.2	27.6	1919	Hog Island, Pa.
26	220564	MBJT	St. s.	PUEBLO	4, 469	2, 628	340.1	49.2	28.7	1920	Baltimore, Md.
27	205849	KWSC	St. s.	PUGET	188	128	121.5	34.4	9.0	1906	Seattle, Wash.
28	201964		St. w.	Pup	33	21	54.0	15.6	3.4	1905	Ballard, Wash.
29	150898		St. s.	PURITAN	1, 762	1, 267	269.0	40.5	26.6	1901	Toledo, Ohio
30	208636		St. s.	PUT IN BAY	1, 182	731	226.0	46.5	17.6	1911	Wyandotte, Mich.
31	220141		St. s.	PUTNAM	294	164	146.3	20.2	10.9	1920	Long Island City, N. Y.
32	116371		St. w.	Pyramid	603	457	161.0	27.5	7.0	1890	San Francisco, Calif.
33	211152		St. s.	Q. A. GILMORE	99	51	71.0	20.0	12.5	1913	Cleveland, Ohio
34	219624	LVKT	St. s.	QUAKER CITY	4, 901	3, 032	390.0	54.2	27.8	1920	Hog Island, Pa.
35	201665		St. s.	Quantico	95	64	70.2	19.9	9.2	1905	Tottenville, N. Y.
36	20587	JVWG	St. s.	Queen	2, 727	1, 672	331.2	38.5	21.2	1882	Philadelphia, Pa.
37	217551	LPTD	St. s.	QUEEN	2, 592	1, 604	251.0	43.6	26.1	1919	Wyandotte, Mich.
38	20612		St. s.	QUEEN CITY	3, 785	2, 574	401.4	48.0	23.7	1896	Cleveland, Ohio
39	20614		St. w.	Queen City	624	624	236.0	44.0	7.0	1897	Cincinnati, Ohio
40	208355		St. s.	Queen City	24	17	53.2	13.3	5.6	1906	Buffalo, N. Y.
41	20582		St. s.	Queen Mab	19	9	51.6	13.4	4.6	1880	Tottenville, N. Y.
42	227519		St. s.	Queen of Dycousburg	76	76	64.9	21.0	4.1	1928	Paducah, Ky.
43	202347		St. s.	QUEENS	1, 954	1, 329	248.4	46.1	18.4	1905	Sparrows Point, Md.
44	200379		St. s.	Quequechan	76	37	75.3	20.1	8.2	1903	Bath, Me.
45	20581		St. s.	Quickstep	231	128	144.8	19.9	9.9	1879	Noank, Conn.
46	20617		St. w.	Quickstep	343	233	123.8	24.8	4.4	1898	Seattle, Wash.
47	214056		St. s.	Quilcene	401	272	145.6	42.8	13.0	1916	Portland, Ore.
48	220985	MCHT	St. s.	Quinnault	1, 138	610	210.0	43.1	15.4	1921	Do.
49	222706	MDWB	St. s.	QUINCY	3, 789	2, 368	350.5	51.0	22.0	1909	Sunderland, England
50	217144	LNMR	St. s.	QUISTCONCK	5, 144	3, 072	390.0	54.2	27.6	1918	Hog Island, Pa.
51	218370	LRSD	St. s.	Quittacas	4, 767	2, 950	379.4	53.1	27.0	1919	Tacoma, Wash.
52	219419		St. s.	Quoque	183	105	92.5	25.1	15.7	1919	Wilmington, Del.
53	216643		St. s.	R. Lenahan	341	250	148.1	22.4	11.8	1918	Brooklyn, N. Y.
54	111336		St. s.	R. B. Douglas	178	87	127.0	20.5	9.1	1901	Pocomoke City, Md.
55	110896		St. s.	R. C. Velt	192	96	106.2	23.8	12.2	1891	Athens, N. Y.
56	221897	MDJV	St. s.	R. D. LEONARD	1, 778	1, 082	265.9	39.2	19.6	1922	Wilmington, Del.
57	201815		St. s.	R. E. DOVILLE	102	69	120.5	28.0	7.0	1905	Toledo, Ohio
58	214488		St. s.	R. G. Cooper	28	19	53.0	14.0	5.9	1916	Manitowoc, Wis.
59	214951	LGWF	St. s.	R. G. STEWART	7, 530	4, 596	467.6	62.7	32.0	1917	Camden, N. J.
60	110549		St. s.	R. G. Townsend	83	41	81.6	20.5	8.5	1882	Philadelphia, Pa.
61	111046		St. s.	R. J. Barrett	100	54	84.0	21.5	10.2	1898	Athens, N. Y.
62	200183		St. s.	R. J. Foster	45	31	70.0	16.6	7.0	1903	New Baltimore, N. Y.
63	221169	MCQN	St. s.	R. J. HANNA	7, 095	4, 388	435.0	56.2	33.4	1921	Oakland, Calif.

1 Formerly st. w. (a H. W. Buttorff.
 (b) John Lee.
 2 Formerly st. s. P. R. R. No. 7.
 3 Formerly German st. s. Sioux.
 4 Formerly st. s. Blue Point.
 5 Formerly st. s. Pathfinder.
 6 Formerly st. s. Bentley.

7 Formerly (a) St. s. Protector.
 (b) U. S. Q. M. C. st. s. Protector
 8 Formerly st. s. Lake Furnas.
 9 Formerly st. s. City of Freeport.
 10 Formerly st. s. Vashonian.
 11 Formerly st. p. Sunol.

Line No.	Service	Crew	Horsepower	Name of owner	Home port	Address of owner
1	Frt.	29	1,500	Pioneer S. S. Co. (Ohio)	Cleveland, Ohio	1518 Rockefeller Building.
2	Pas.	17	650	California Transportation Co. (Calif.)	San Francisco, Calif.	Pier 3.
3	Tow.	5	183	Cornell Steamboat Co. (N. Y.)	Albany, N. Y.	3 Kingston, N. Y.
4	Pas.	25	258	Morgan Davis Dock Co.	Pittsburgh, Pa.	Main and Woodrow Avenues, Lincoln Place.
5	Frt.	23	2,000	Pittsburgh Steamship Co. (W. Va.)	Duluth, Minn.	Wolvin Building.
6	Tow.	7	500	Pennsylvania R. R. Co. (Pa.)	New York, N. Y.	Jersey City, N. J.
7	Tnk.	29	1,500	Standard Shipping Co. (Del.)	Wilmington, Del.	C/o Corporation Trust Co. of America.
8	Fsh.	13	600	Whitman Ward & Lee Co. (Mass.)	Boston, Mass.	5 Fish Pier, South Boston, Mass.
9	Pas.	180	8,500	New England Steamship Co. (Conn.)	Fall River, Mass.	Pier 3.
10	Tow.	5	90	Doane-Commercial Towing Co. (Mass.)	Boston, Mass.	78 Long Wharf.
11	Fer.	4	54	Kenova Wharf & Ferry Co. (W. Va.)	Pittsburgh, Pa.	Kenova, W. Va.
12	Frt.	27	1,600	Nicholson-Universal S. S. Co. (Del.)	Wilmington, Del.	Letroit, Mich.
13	Tow.	4	100	Marine Contracting & Towing Co.	Charleston, S. C.	166 Concord Street.
14	Tow.	6	400	Newtown Creek Towing Co. (N. Y.)	New York, N. Y.	17 Battery Place.
15	Fer.	10	1,400	Detroit & Windsor Ferry Co. (Mich.)	Detroit, Mich.	Foot Woodward Avenue.
16	Tow.	7	300	Port of Portland Commission	Portland, Oreg.	Spalding Building.
17	Tow.	11	450	Suderman & Young Towing Co. (Tex.)	Galveston, Tex.	905 United States National Bank Building.
18	Tow.	9	250	Bellingham Tug & Barge Co. (Wash.)	Seattle, Wash.	124 Cornwall Avenue.
19	Tow.	4	100	Norfolk Lighterage Co. (Va.)	Norfolk, Va.	Foot Commerce Street.
20	Tow.	6	475	Mobile & Gulf Navigation Co. (Ala.)	Mobile, Ala.	Foot Palmette Street.
21	Frt.	240	5,500	New England Steamship Co. (Conn.)	Fall River, Mass.	Pier 3.
22	Frt.	40	1,500	Merchants and Miners Transportation Co. (Md.)	Baltimore, Md.	112 South Gay Street.
23	Frt.	50	2,800	United States Shipping Board	New London, Conn.	Groton, Conn.
24	Tow.	12	750	James McWilliams Blue Line (N. J.)	New York, N. Y.	1 Broadway.
25	Frt.†	43	2,500	Tampa Inter-Ocean S. S. Co. (Fla.)	New Orleans, La.	Whitney Building.
26	Tnk.†	30	1,800	Petroleum Navigation Co. (Tex.)	Houston, Tex.	Petroleum Building.
27	Fer.	10	350	Puget Sound Navigation Co. (Nev.)	Seattle, Wash.	No. 32 Colman Dock.
28	Tow.	3	25	John C. Green	Eagle, Alaska	Iditarod, Alaska.
29	Pas.	32	1,700	Michigan Transit Corporation (Ind.)	Chicago, Ill.	Municipal Pier.
30	Pas.	60	3,000	Ashley & Dustin Steamers Line (Mich.)	Detroit, Mich.	170 First Street.
31	Frt.	2	400	New York Canal & Great Lakes Corporation (Del.)	New York, N. Y.	67 Wall Street.
32	Frt.	9	120	California Salt Co. (Del.)	San Francisco, Calif.	200 Bush Street.
33	Tow.	5	400	Great Lakes Towing Co. (N. J.)	Cleveland, Ohio	Union Trust Building.
34	Frt.	41	2,500	United States Shipping Board	Philadelphia, Pa.	Bourse Building.
35	Tow.	5	350	Quantico Company (N. J.)	New York, N. Y.	25 Broadway.
36	Pas.	82	3,000	Pacific Steamship Co. (Me.)	Seattle, Wash.	1519 Railroad Avenue South.
37	Frt.	31	1,300	Queen Steamship Corporation (Del.)	Duluth, Minn.	McDougall Terminal.
38	Frt.	30	1,700	Pittsburgh Steamship Co. (W. Va.)	do.	Wolvin Building.
39	Pas.	50	1,214	Ohio River Transportation Co. (Del.)	Pittsburgh, Pa.	Foot Wood Street.
40	Tow.	2	25	State of New York	Buffalo, N. Y.	Foot Porter Avenue.
41	Tow.	3	45	Martha Johnson	New York, N. Y.	Jersey City, N. J.
42	Pas.	4	85	Fred Joyce	Paducah, Ky.	Care Wharboat.
43	Fer.	15	3,500	City of New York (N. Y.)	New York, N. Y.	Municipal Building.
44	Tow.	4	250	Staples Coal Co. (Mass.)	Fall River, Mass.	404 Davol Street.
45	Fsh.	23	350	John A. Hayes	New London, Conn.	487 Williams Street.
46	Pas.	18	300	Alaska Rivers Navigation Co. (Alaska)	Seward, Alaska	McGrath, Alaska.
47	Fer.	18	1,200	Puget Sound Navigation Co. (Nev.)	Seattle, Wash.	Colman Dock.
48	Frt.	25	625	W. H. Wood	San Francisco, Calif.	1 Drumm Street.
49	Frt.	32	2,500	North American S. S. Co. (Mass.)	Boston, Mass.	114 State Street.
50	Frt.†	42	2,500	United States Shipping Board	Philadelphia, Pa.	Bourse Building.
51	Frt.	41	2,500	do.	Tacoma, Wash.	
52	Tow.	6	490	Long Island R. R. Co. (N. Y.)	New York, N. Y.	Long Island City, N. Y.
53	Frt.	10	150	L. & L. Canal Line (N. Y.)	Albany, N. Y.	Athens, N. Y.
54	Fsh.	26	250	Morris Fisher Co. (Va.)	Reedville, Va.	General delivery.
55	Tow.	10	750	Houston Towing Co. (Tex.)	Houston, Tex.	811 Cotton Exchange Building.
56	Tnk.	21	750	Atlantic Refining Co. (Pa.)	Philadelphia, Pa.	260 South Broad Street.
57	Frt.	9	250	Doville Lake Sand & Gravel Co.	Toledo, Ohio	424 Water Street.
58	Fsh.	4	75	Jay Wheaton	Port Huron, Mich.	407 East Water Street.
59	Tnk.†	45	3,200	Pan-American Petroleum & Transport Co. (Del.)	Los Angeles, Calif.	714 West Tenth Street.
60	Tow.	8	348	Cornell Steamboat Co. (N. Y.)	Albany, N. Y.	Kingston, N. Y.
61	Tow.	5	400	Edward E. Barrett	New York, N. Y.	290 Riverside Drive.
62	Tow.	4	124	Cornell Steamboat Co. (N. Y.)	Albany, N. Y.	Kingston, N. Y.
63	Tnk.	37	3,000	Standard Oil Co. of California (Del.)	San Francisco, Calif.	225 Bush Street.

^a Arthur Hill.
^b Formerly st. s. Jessie Morse.
^c Jas. A. McKenna.
^d Formerly st. s. Queen of the Pacific.
^e Formerly st. s. Lake Florida.
^f Formerly st. s. Kitsap II.
^g Formerly st. s. City of Bellingham.

^h Formerly ^a German st. s. Vogezen
ⁱ U. S. Navy Quincy.
^j Formerly st. s. Walter C. Witherbee.
^k Formerly st. s. ^a Edward L. Doheny, Junior.
^l R. W. Stewart.

Steam Vessels

Line No.	Official No.	Signal letters	Rig	Name of vessel	Tonnage		Dimensions			When built	Where built
					Gross	Net	Length	Breadth	Depth		
							Feet	Feet	Feet		
1	96228		St. w.	¹ R. J. Heslop	48	48	93.0	16.5	3.2	1863	Pittsburgh, Pa.
2	219914		St. w.	R. J. Stewart	63	63	90.4	20.5	3.9	1920	St. Joseph, Mo.
3	204701		St. s.	² R. L. AGASSIZ ⁺ Δ	6,530	4,910	532.0	56.2	31.0	1907	Chicago, Ill.
4	162391		St. s.	³ R. M. Shanklin	163	97	104.0	30.0	9.0	1905	Tottenville, N. Y.
5	207693		St. s.	R. P. REIDENBACH	71	37	68.7	17.0	11.0	1910	Cleveland, Ohio
6	77532		St. s.	⁴ R. R. RICHARDSON Δ	4,046	2,925	414.0	50.0	28.0	1902	Lorain, Ohio
7	110910		St. s.	R. T. Roy	23	15	54.0	14.2	5.7	1891	Cleveland, Ohio
8	215267		St. s.	⁵ R. W. Dutch	16	11	38.2	11.8	4.0	1917	Manitowoc, Wis.
9	218516	LSBF	St. s.	⁶ R. Granger Benson	177	30	95.5	24.7	12.2	1919	Green Bay, Wis.
10	220673	MBPS	St. s.	Racehorse ⁺	164	101	94.5	24.8	12.0	1920	Eastport, Md.
11	140917		St. s.	⁷ Rachel Woods	56	30	98.2	18.1	4.6	1888	New Orleans, La.
12	212670		St. s.	RACINE	65	31	68.7	17.0	11.0	1914	Cleveland, Ohio
13	110460	KGSR	St. s.	Radha	255	116	145.0	20.0	12.2	1881	Newburgh, N. Y.
14	111443		St. s.	RADIANT	81	55	74.0	18.0	9.0	1903	Philadelphia, Pa.
15	222342		St. s.	RADIO	21	14	41.2	13.2	5.2	1922	Buffalo, N. Y.
16	222888		St. s.	Radio [□]	189	94	94.2	25.0	13.2	1923	Brooklyn, N. Y.
17	105323		St. s.	Radnor	45	22	68.9	15.6	7.6	1873	Baltimore, Md.
18	111169		St. s.	Radnor	122	83	80.2	22.7	10.8	1896	South Amboy, N. J.
19	215818	LHSG	St. s.	⁸ RAJAH ⁺ ⊕	2,204	1,350	283.5	42.1	18.8	1902	Bremerhaven, Germany.
20	202894		St. w.	⁹ RALPH HICKS	76	76	110.8	20.1	3.4	1902	St. Louis, Mo.
21	221673		St. s.	RALPH J. PALUMBO	755	513	162.3	40.0	14.2	1921	Chelsea, Mass.
22	125711		St. s.	¹⁰ Rambler	188	128	123.0	25.3	10.0	1879	Greenpoint, N. Y.
23	20637	KRSII	St. s.	¹¹ RAMONA	893	487	193.0	30.1	11.2	1902	Baltimore, Md.
24	111474	KSNI	St. p.	Ramona	417	263	118.0	29.0	12.2	1903	Alameda, Calif.
25	110718		St. s.	Rancocas	160	122	95.8	22.5	8.3	1886	Wilmington, Del.
26	208168	LBK	St. s.	RANCOCAS	106	71	79.0	20.0	9.2	1910	Camden, N. J.
27	77077		St. w.	¹² Ranger	198	141	132.8	27.5	4.2	1892	Pittsburgh, Pa.
28	110534		St. s.	Ranger	213	115	137.4	21.2	12.0	1882	Mystic, Conn.
29	222994		St. w.	Ranger	23	23	66.0	16.0	2.8	1919	Herrmann, Mo.
30	217121	LNKQ	St. s.	¹³ Ransom	479	326	142.1	29.6	11.8	1918	Essex, Mass.
31	111445		St. s.	Rappahannock	146	71	121.0	19.9	8.2	1903	Pocomoke City, Md.
32	210519	LCNT	St. s.	¹⁴ RAWLEIGH WARNER [□] ⊕	3,663	2,223	321.7	46.2	27.5	1912	Camden, N. J.
33	212445		St. s.	Ray	22	15	42.0	12.6	5.8	1914	Manitowoc, Wis.
34	116224		St. w.	¹⁵ Ray Moore	31	31	100.5	13.4	3.0	1889	La Crosse, Wis.
35	202779		St. s.	Raymond	33	22	51.7	15.0	5.5	1906	Hartford, Conn.
36	86488	KPRB	St. s.	¹⁶ Raymond Card	224	152	102.0	24.0	10.3	1900	Wilmington, Del.
37	220664	MCBN	St. s.	REAPER [□] ⊕	6,407	3,964	416.8	50.1	32.7	1920	Bath, Me.
38	110232		St. s.	Rebecca	39	19	67.0	14.0	6.7	1874	Camden, N. J.
39	111352		St. w.	Rebecca	254	254	163.4	46.0	4.2	1901	Parkersburg, W. Va.
40	110667		St. s.	Record	59	30	68.4	17.0	8.0	1884	Cleveland, Ohio
41	200987		St. s.	Redfield, Jr.	30	20	46.0	12.6	6.0	1904	Oshkosh, Wis.
42	214840	LGTR	St. s.	Redwood [□] ⊕	1,793	1,045	226.4	41.8	23.1	1917	Bellingham, Wash.
43	145475		St. s.	¹⁷ Red Ash No. 2	142	71	91.0	20.0	9.5	1888	Wilmington, Del.
44	111411		St. s.	RED BANK	1,016	501	290.0	44.0	17.3	1902	do.
45	111067		St. w.	Red Bluff [□]	246	185	150.5	33.0	3.2	1894	Sacramento, Calif.
46	207553		St. s.	Red Jacket	136	90	92.1	17.6	9.7	1910	Tonawanda, N. Y.
47	111405	KRPW	St. s.	REDONDO [□] ⊕	1,224	735	188.0	38.0	19.3	1902	Toledo, Ohio
48	162330		St. s.	Redondo	77	42	65.8	20.0	9.2	1904	Hoquiam, Wash.
49	203596		St. w.	Reform [□]	627	560	178.0	40.0	6.0	1898	Wood Island, Calif.
50	110987		St. s.	REFUGE	33	23	54.2	15.0	6.9	1892	Wilmington, Del.
51	110948		St. s.	Regle	91	45	76.5	19.5	8.6	1891	Camden, N. J.
52	203235	KVML	St. s.	¹⁸ Reichert Boys	153	106	85.9	27.0	10.6	1906	Tomkins Cove, N. Y.
53	200317		St. s.	¹⁹ Reichert Line	177	104	100.9	20.8	11.0	1900	Pocomoke City, Md.
54	219866	LWGQ	St. s.	Reindeer ⁺	164	101	94.5	24.8	12.0	1920	Eastport, Md.
55	111423		St. s.	Reliable	50	34	73.1	17.4	6.0	1902	Astoria, Ore.
56	86436		St. s.	²⁰ RELIABLE NO. 1	62	28	70.0	18.0	8.0	1898	Wilmington, Del.
57	105991		St. s.	²¹ Reliance	75	37	84.0	18.0	8.0	1881	Camden, N. J.
58	110678		St. s.	RELIANCE	150	23	96.0	20.3	10.0	1890	Dubuque, Iowa
59	200164		St. s.	Reliance	62	42	70.6	17.6	7.8	1903	Long Island City, N. Y.

¹ Formerly st. s. ^a Harry No. 2.
^b Mackbell.
² Formerly st. s. William A. Hawgood.
³ Formerly Barge Penoles.
⁴ Formerly st. s. J. M. Jenks.
⁵ Formerly st. s. Red Crown II.
⁶ Formerly st. s. Guardian.
⁷ Formerly st. w. Louisiana.

⁸ Formerly German st. s. Rajah.
⁹ Formerly st. w. Albermarla.
¹⁰ Formerly st. s. Caroline Peene.
¹¹ Formerly st. s. ^a Queen Caroline.
^b Montauk.
^c Transford.
¹² Formerly st. w. John W. Allen.
¹³ Formerly st. s. Roseway.

Line No.	Service	Crew	Horsepower	Name of owner	Home port	Address of owner
1	Tow	9	248	William F. Campbell	Pittsburgh, Pa.	McKeesport, Pa.
2	Tow	3	148	Pioneer Sand Co. (Mo.)	Kansas City, Mo.	St. Joseph, Mo.
3	Frt.	32	1,800	Producers S. S. Co. (Ohio)	Cleveland, Ohio	Leader-News Building.
4	Tow	6	385	Crew Levick Co. (Pa.)	Philadelphia, Pa.	Elverson Building.
5	Tow	4	250	Great Lakes Towing Co. (N. J.)	Cleveland, Ohio	1060 Union Trust Building.
6	Frt.	31	1,500	Pittsburgh Steamship Co. (W. Va.)	Duluth, Minn.	Wolvin Building.
7	Frt.	4	135	S. L. Boutin	Sault Ste. Marie, Mich.	Chassell, Mich.
8	Fsh.	2	30	Edward Pooler	Chicago, Ill.	Box 74, Waukegan, Ill.
9	Tow	13	450	East Jersey R. R. & Terminal Co. (N. J.)	New York, N. Y.	11 Broadway.
10	Tow	9	450	United States Shipping Board	Norfolk, Va.	Army Base.
11	Tow	9	250	Woods Bros. Construction Co. (Nebr.)	Omaha, Nebr.	Lincoln, Nebr.
12	Tow	4	400	Great Lakes Towing Co. (N. J.)	Duluth, Minn.	N. P. Dock.
13	Frt.	27	750	New York & Louisiana Transportation Co. (La.)	New Orleans, La.	O. C. Buck, 1761 Jackson Avenue.
14	Tow	5	250	Tug Radant Co. (Del.)	Philadelphia, Pa.	127 Walnut Street.
15	Msc.	2	40	Nicholson & Hall Boiler and Welding Corporation (N. Y.)	Buffalo, N. Y.	176 Ohio Street.
16	Tow	8	450	Warner Co. (Del.)	Philadelphia, Pa.	1518 Walnut Street.
17	Tow	7	125	Joseph H. Mullen, jr.	Baltimore, Md.	3011 Frisby Street.
18	Tow	5	400	Pennsylvania R. R. Co. (Pa.)	New York, N. Y.	Pennsylvania Station.
19	Frt.	34	900	Munson S. S. Line (N. Y.)	New Orleans, La.	Pere Marquette Building.
20	Tow	13	85	Kansas City Bridge Co. (Mo.)	Kansas City, Mo.	1012 Baltimore Avenue.
21	Fer.	7	700	City of Boston (Mass.)	Boston, Mass.	City Hall.
22	Frt.	7	150	Bird De Long	New York, N. Y.	Boundbrook, N. J.
23	Frt.	15	1,000	William M. Mills	do.	52 South Street.
24	Fer.	6	700	San Diego & Coronado Ferry Co. (Calif.)	San Diego, Calif.	Union Building.
25	Frt.	5	100	Butterworth System (N. Y.)	New York, N. Y.	74 Water Street. (B.)
26	Tow	9	450	Warner Co. (Del.)	Philadelphia, Pa.	1518 Walnut Street.
27	Tow	14	475	Pittsburgh Coal Co. (Pa.)	Pittsburgh, Pa.	1730 Straus Building.
28	Fsh.	26	250	Consolidated Fisheries Co. (Del.)	Wilmington, Del.	Lewes, Del.
29	Tow	4	35	Standard Building Materials Co. (Mo.)	St. Louis, Mo.	International Life Building.
30	Frt.	10	850	Hubert G. Huntley	New York, N. Y.	Northport, N. Y.
31	Fsh.	25	225	Morris Fisher Co. (Va.)	Reedville, Va.	General Delivery.
32	Tnk.	32	1,800	Sabine Towing Co. (Tex.)	Port Arthur, Tex.	Box 252.
33	Fsh.	5	25	Leonard J. Johanson	Grand Haven, Mich.	105 South Gayford Avenue, Ludington, Mich.
34	Tow	6	60	Geo. E. Breece Lumber Co. (N. M.)	New Orleans, La.	Monroe, La.
35	Tow	4	90	Dunbar and Sullivan Dredging Co. (N. Y.)	Buffalo, N. Y.	Erie County Bank Building.
36	Tow	12	700	Flushing Towing Line (N. Y.)	New York, N. Y.	11 Moore Street.
37	Tnk.	33	2,900	Texas Co. (Del.)	Wilmington, Del.	7 West Tenth Street.
38	Tow	5	125	Henry E. Strathmann	Philadelphia, Pa.	Kensington and Lehigh Avenues.
39	Tow	14	310	McCrary Rodgers Co. (Pa.)	Pittsburgh, Pa.	Braddock, Pa.
40	Tow	5	225	Russel Couture	Sault Ste Marie, Mich.	Ontonagon, Mich.
41	Tow	2	40	Cook & Brown Lime Co. (Wis.)	Milwaukee, Wis.	Marion and Market Streets, Oshkosh, Wis.
42	Frt.	31	31	Pacific American Fisheries (Me.)	Seattle, Wash.	South Bellingham, Wash.
43	Tow	5	600	James F. Woodmencey, jr.	New York, N. Y.	100 Fairview Avenue, Jersey City, N. J.
44	Fer.	10	1,000	Central R. R. Co. of New Jersey (N. J.)	do.	143 Liberty Street.
45	Frt.	30	160	Sacramento Transportation Co. (Calif.)	San Francisco, Calif.	Pier 9.
46	Frt.	4	85	Katherine C. Killian	Albany, N. Y.	154 Spring Street, Kingston, N. Y.
47	Pas.	29	750	Alaska Steamship Co. (Nev.)	New York, N. Y.	120 Broadway.
48	Fsh.	6	350	Pacific American Fisheries (Mo.)	Bellingham, Wash.	South Bellingham, Wash.
49	Pas.	17	375	California Transportation Co. (Calif.)	San Francisco, Calif.	Pier 3.
50	Fer.	5	100	Society for the Reformation of Juvenile Delinquents (N. Y.)	New York, N. Y.	Randall's Island, N. Y.
51	Tow	7	250	Savannah Lighterage & Transfer Co. (Ga.)	Savannah, Ga.	28 East Bay Street.
52	Tow	10	50	Reichert Towing Line (N. Y.)	New York, N. Y.	Foot Dupont Street (B.).
53	Tow	13	427	do.	do.	Do.
54	Tow	9	450	United States Shipping Board	Annapolis, Md.	Montesano, Wash.
55	Tow	4	250	Schafer Brother Logging Co. (Wash.)	Seattle, Wash.	Public Works Building.
56	Tow	5	200	State of New York	Albany, N. Y.	Roanoke Dock.
57	Tow	7	350	Wood Towing Corporation (Va.)	Norfolk, Va.	Beaumont, Tex.
58	Tow	9	345	Magnolia Petroleum Co. (Tex.)	Port Arthur, Tex.	17 Battery Place.
59	Tow	4	400	Newtown Creek Towing Co. (N. Y.)	New York, N. Y.	

¹⁴ Formerly st. s. Rayo.

¹⁵ Formerly st. p. Scotia.

¹⁶ Formerly st. s. Gerry.

¹⁷ Formerly st. s. Transfer No. 5.

¹⁸ Formerly st. s. {^a Pliny Fish.
^b George F. McCaffrey.

¹⁹ Formerly st. s. {^a George Hughes.
^b Henry Steers.

²⁰ Formerly st. s. {^a Gem.
^b S. O. Co. No. 11.
^c W. M. J. Peoples.
^d Gem.
^e Edward L. Fuller.
^f Stanley Barton.

²¹ Formerly st. s. Anna.

Line No.	Official No.	Signal letters	Rig	Name of vessel	Tonnage		Dimensions			When built	Where built
					Gross	Net	Length	Breadth	Depth		
							Feet	Feet	Feet		
1	214117		St. w.	¹ Reliance	204	126	136.0	26.0	4.7	1916	Elizabeth, Pa.
2	95227		St. s.	² Relief	79	54	75.9	18.0	9.6	1873	Chester, Pa.
3	110655	KCSM	St. s.	³ Relief	210	8	112.0	22.5	12.6	1884	Philadelphia, Pa.
4	110706		St. s.	⁴ Relief	16	14	63.0	9.0	6.6	1884	Camden, N. J.
5	110886		St. s.	⁵ Relief	242	113	123.7	23.0	12.1	1891	Philadelphia, Pa.
6	203988	KWBH	St. s.	RELIEF	889	322	184.6	30.2	20.6	1907	Wilmington, Del.
7	207224		St. w.	Relief	49	49	91.0	23.4	3.0	1910	Point Pleasant, W. Va.
8	218189	LRJQ	St. s.	REMUS	4,744	2,031	379.9	53.1	26.9	1919	Tacoma, Wash.
9	111302		St. s.	RENSSELAER	4,472	3,411	454.0	50.0	24.0	1900	Cleveland, Ohio.
10	206501		St. p.	RENSSELAER	2,690	1,706	317.3	42.5	12.5	1009	Newburgh, N. Y.
11	220136		St. s.	RENSSELAER	204	164	146.3	20.2	10.9	1920	Long Island City, N. Y.
12	215452	LHQN	St. s.	⁶ REPUBLIC	17,910	10,810	599.5	68.3	24.4	1907	Belfast, Ireland
13	219636	LVRC	St. s.	⁷ REPUBLIC	5,056	3,700	391.8	51.3	28.8	1920	Wilmington, Del.
14	110691		St. s.	Rescue	75	37	79.2	19.0	9.0	1886	Camden, N. J.
15	10514		St. s.	⁸ Reserve	90	52	72.0	20.6	7.8	1863	New York, N. Y.
16	24308		St. s.	⁹ Reserve	225	140	149.0	25.5	8.7	1864	Brooklyn, N. Y.
17	125368		St. s.	¹⁰ Resolute	141	73	92.0	21.5	8.8	1873	Philadelphia, Pa.
18	214265	LQDP	St. s.	RESOLUTE	453	219	135.0	30.0	16.0	1916	Ashtabula, Ohio.
19	228362	MHFR	St. s.	¹¹ RESOURCE	378	195	138.7	26.6	13.5	1910	Paisley, Scotland
20	110248		St. s.	Restless	53	26	75.9	16.0	6.0	1875	Algiers, La.
21	200963		St. s.	Restless	475	291	140.0	30.5	12.5	1904	Noank, Conn.
22	204502		St. s.	Restless	64	27	79.0	18.6	9.1	1907	San Francisco, Calif.
23	127413	KPTN	St. s.	RESTORER	1,108	670	210.0	32.0	23.3	1900	Wilmington, Del.
24	136052		St. s.	¹² Revere	153	76	102.0	21.6	9.0	1889	Philadelphia, Pa.
25	230088		St. s.	RHODE ISLAND	94	32	78.8	20.0	12.4	1930	Cleveland, Ohio.
26	213299		St. w.	Richard	71	71	90.0	18.6	4.3	1915	Beardstown, Ill.
27	225353		St. s.	Richard H.	19	13	43.8	12.0	5.1	1923	Marinette, Wis.
28	228901		St. s.	Richard W.	24	10	45.2	11.6	4.2	1929	Northport, Mich.
29	201458	KTLF	St. s.	¹³ Richard Card	179	122	102.5	22.5	10.4	1904	Camden, N. J.
30	210354		St. s.	RICHARD FITZGERALD	167	110	82.0	22.0	12.0	1912	Manitowoc, Wis.
31	110335	JSP L	St. s.	Richard Holyoke	181	90	115.6	24.3	11.8	1877	Seabeck, Wash.
32	110971	KLGF	St. s.	RICHARD PECK	2,906	1,819	303.3	48.0	17.8	1892	Wilmington, Del.
33	211287		St. s.	RICHARD TRIMBLE	7,007	5,868	580.0	58.0	32.0	1913	Lorain, Ohio.
34	136530		St. s.	¹⁴ Richard F. Morton	153	104	103.1	28.9	7.8	1895	Athens, N. Y.
35	219389	LVCK	St. s.	¹⁵ Richard J. Barrett	176	29	95.5	24.7	12.2	1919	Green Bay, Wis.
36	86582		St. s.	¹⁶ RICHARD J. REISS	4,503	3,520	430.0	50.0	28.5	1901	Cleveland, Ohio.
37	222849	MFBV	St. s.	RICHARD V. LINDABURY	7,940	6,213	586.3	60.2	28.0	1923	Lorain, Ohio.
38	111231	KPQH	St. s.	RICHMOND	401	196	135.0	27.5	15.7	1899	Philadelphia, Pa.
39	111283		St. s.	Richmond	135	77	99.5	23.5	11.5	1900	San Francisco, Calif.
40	201898		St. s.	RICHMOND	2,006	1,365	231.6	46.0	18.2	1905	Port Richmond, N. Y.
41	211443	LDCJ	St. s.	RICHMOND	6,444	3,962	419.4	54.2	31.2	1913	Quincy, Mass.
42	227217		St. s.	¹⁷ Richmond	105	71	80.6	21.0	9.9	1919	New York, N. Y.
43	150931		St. p.	¹⁸ Ridgefield	534	336	143.0	37.7	13.3	1901	Brooklyn, N. Y.
44	110937		St. s.	Ridgewood	48	29	58.0	17.5	7.4	1891	Athens, N. Y.
45	208095		St. s.	Rikers Island	85	58	71.9	18.3	7.7	1910	West New Brighton, N. Y.
46	218623	LSDW	St. s.	Ripogenus	2,369	1,379	267.0	42.1	25.8	1919	Rockland, Me.
47	110758		St. s.	Ripple	36	18	48.0	10.2	5.2	1887	So. Norwalk, Conn.
48	216973	LRCH	St. s.	RIPPLE	301	96	135.0	22.8	13.4	1918	Superior, Wis.
49	225020		St. w.	Rita	124	59	100.3	24.3	3.9	1925	Morgan City, La.
50	225060		St. w.	Rival	141	141	110.0	24.0	4.0	1926	Paducah, Ky.
51	110974		St. s.	Riverside	90	62	112.5	18.7	5.2	1892	Buffalo, N. Y.
52	202856	KVFW	St. s.	RIVERSIDE	300	204	118.1	25.0	8.7	1906	Port Richmond, N. Y.
53	219512	LVKC	St. s.	ROANOKE	6,425	3,964	416.8	56.1	32.7	1920	Bath, Me.
54	111421		St. s.	Rob	47	32	74.8	18.2	7.5	1902	Sleightsburg, N. Y.
55	111120		St. s.	ROBERT FULTON	3,801	2,680	424.6	45.8	23.9	1896	Wyandotte, Mich.
56	206283		St. p.	ROBERT FULTON	2,168	1,344	337.0	42.0	11.5	1909	Camden, N. J.
57	221941		St. w.	Robert Gordon	115	115	116.0	23.6	3.8	1922	Paducah, Ky.
58	226175		St. s.	ROBERT HOBSON	8,024	6,314	586.3	60.2	27.9	1926	Lorain, Ohio.
59	216355	LKRV	St. s.	¹⁹ ROBERT JOHNSON	2,010	1,227	252.0	43.5	18.9	1918	Toledo, Ohio.
60	111180		St. w.	Robert Kerr	718	409	176.1	35.4	5.9	1898	Seattle, Wash.
61	219779	LWCG	St. s.	²⁰ ROBT. LUCKENBACH	6,461	3,998	445.0	58.0	29.4	1919	Machida Mura, Japan.
62	205579		St. w.	Robert Rhea	182	182	149.8	30.4	4.4	1908	Marietta, Ohio.

¹ Formerly st. w. ^a Active. ^b Hecla.
² Formerly st. s. ^a Henry A. Crawford. ^b John D. Dalley.
³ Formerly ^a German st. s. President Grant. ^b St. s. President Grant.
⁴ Formerly ^b U. S. S. President Grant.

⁵ Formerly st. s. Liberty Minquas.
⁶ Formerly st. s. Gen'l. Franz Sigel.
⁷ Formerly st. s. ^a Transit. ^b John Lenox.
⁸ Formerly st. s. Captain Sam.
⁹ Formerly British st. s. Resource.

Line No.	Service	Crew	Horsepower	Name of owner	Home port	Address of owner
1	Tow.	17	339	Union Barge Line Corporation (Pa.)	Pittsburgh, Pa.	Wabash Building.
2	Tow.	7	150	McCarren Towing Line (N. J.)	Newark, N. J.	719 Lake Street.
3	Tow.	12	600	Rolph Navigation & Coal Co. (Calif.)	San Francisco, Calif.	230 California Street.
4	Tow.	3	40	Pennsylvania R. R. Co. (Pa.)	Philadelphia, Pa.	Broad Street Station.
5	Plt.	12	500	W. R. Boutwell	Norfolk, Va.	Royster Building.
6	Wrk.	20	1,600	Merritt, Chapman & Scott Corporation (Del.)	New York, N. Y.	17 Battery Place.
7	Fer.	3	60	Charles F. Stalder	Cincinnati, Ohio	2876 Madison Road.
8	Frt.	41	2,400	United States Shipping Board	Tacoma, Wash.	
9	Frt.	25	2,000	Pittsburgh Steamship Co. (W. Va.)	Duluth, Minn.	Wolvin Building.
10	Pas.	90	2,500	Hudson River Navigation Corporation (Del.)	New York, N. Y.	Pier 32, North River.
11	Frt.	3	400	New York Canal & Great Lakes Corporation (Del.)	do	67 Wall Street.
12	Pas.	300	7,500	United States Lines (Del.)	do	45 Broadway.
13	Tnk.†	38	2,600	Petroleum Navigation Co. (Tex.)	Houston, Tex.	Petroleum Building.
14	Tow.	6	250	Eli Walls	Philadelphia, Pa.	5226 Walnut Street.
15	Tow.	6	280	N. N. Petterson (N. Y.)	New York, N. Y.	44 Whitehall Street.
16	Frt.	5	332	Catakill Evening Line (Del.)	do	Pier 41, North River.
17	Tow.	12	500	Bay Towing Co. (Tex.)	Galveston, Tex.	Medical Arts Building.
18	Wrk.	19	900	Merritt & Chapman Derrick & Wrecking Co. (W. Va.)	New York, N. Y.	17 Battery Place.
19	Wrk.	16	500	Reno Marine Salvage Corporation (Del.)	do	261 Broadway.
20	Tow.	7	325	Morgan's Louisiana & Texas R. R. & Steamship Co. (La.)	New Orleans, La.	Pan-American Building.
21	Pas.	11	1,000	Delaware-Hudson S. S. Co. (Del.)	New York, N. Y.	24 State Street.
22	Tow.	5	200	Ship Owners & Merchants Tugboat Co. (Calif.)	San Francisco, Calif.	Pier 15.
23	Frt.	18	950	Pawtucket & New York S. S. Co. (N. Y.)	New York, N. Y.	Pier 11, North River, foot Liberty Street.
24	Tow.	8	550	Steamtug Revere (N. Y.)	do	50 Pearl Street.
25	Tow.	4	700	Great Lakes Towing Co. (N. J.)	Duluth, Minn.	Union Trust Building.
26	Tow.	4	250	Kansas City Bridge Co. (Mo.)	Kansas City, Mo.	1012 Baltimore Avenue.
27	Fsh.	4	30	John Hummel	Milwaukee, Wis.	Green Bay, Wis.
28	Fsh.	4	40	Fenn Wilson	Grand Haven, Mich.	Northport, Mich.
29	Tow.	13	500	Great Neck Towing Line (N. Y.)	New York, N. Y.	11 Moore Street.
30	Tow.	5	500	T. L. Durocher Co. (Mich.)	Sault Ste. Marie, Mich.	Detour, Mich.
31	Tow.	8	344	Bellingham Tug & Barge Co. (Wash.)	Seattle, Wash.	Bellingham, Wash.
32	Pas.	81	2,000	New England S. S. Co. (Conn.)	New London, Conn.	State Street.
33	Frt.	21	1,880	Pittsburgh Steamship Co. (W. Va.)	Duluth, Minn.	Wolvin Building.
34	Frt.	6	270	New York Towing & Transportation Co. (N. Y.)	New York, N. Y.	17 Battery Place.
35	Tow.	7	450	Edward E. Barrett	do	290 Riverside Drive.
36	Frt.	33	1,700	Reiss Steamship Co. (Del.)	Wilmington, Del.	7 West Tenth Street.
37	Frt.	34	2,200	Pittsburgh Steamship Co. (W. Va.)	Duluth, Minn.	Wolvin Building.
38	Tow.	16	1,000	Alken Towboat & Barge Co. (Fla.)	Pensacola, Fla.	812 South Palafox Street.
39	Tow.	5	750	Crowley Launch & Tugboat Co. (Calif.)	San Francisco, Calif.	Pier 14.
40	Fer.	15	3,500	City of New York	New York, N. Y.	Municipal Building.
41	Tnk.†	39	3,000	Standard Oil Co. of California (Del.)	San Francisco, Calif.	225 Bush Street.
42	Tow.	5	400	Richmond Towboat Co. (N. Y.)	New York, N. Y.	Pier 5, Bush Docks (B.).
43	Fer.	8	8	Riverside & Fort Lee Ferry Co. (N. Y.)	do	Foot West One hundred and twenty-fifth Street.
44	Tow.	5	100	Norfolk Lighterage Co. (Va.)	Norfolk, Va.	Foot Commerce Street.
45	Pas.	6	250	City of New York, N. Y.	New York, N. Y.	Municipal Building.
46	Frt.	30	1,400	Great Northern Paper Co. (Me.)	Belfast, Me.	Millinocket, Me.
47	Oys.	4	78	David B. Decker	Bridgeport, Conn.	South Norwalk, Conn.
48	Cod.	24	450	Bay State Fishing Co. (Mass.)	Boston, Mass.	South Boston, Mass.
49	Tow.	11	150	Tennessee Valley Sand & Gravel Co. (Ala.)	New Orleans, La.	Sheffield, Ala.
50	Tow.	12	280	T. A. Williams	Evansville, Ind.	1215 Kentucky Avenue.
51	Pas.	8	110	Wallace W. Holmes	Cape Vincent, N. Y.	Redwood, N. Y.
52	Pas.	9	550	City of New York	New York, N. Y.	Municipal Building.
53	Tnk.†	36	3,500	Texas Co. (Del.)	Wilmington, Del.	7 West Tenth Street.
54	Pas.	8	125	Cornell Steamboat Co. (N. Y.)	Albany, N. Y.	Kingston, N. Y.
55	Frt.	36	2,000	Pittsburgh Steamship Co. (W. Va.)	Duluth, Minn.	Wolvin Building.
56	Pas.	65	3,860	Hudson River Day Line (N. Y.)	New York, N. Y.	Desbrosses Street Pier.
57	Tow.	5	212	Indiana Towing Co. (Ind.)	Evansville, Ind.	Citizens Bank Building.
58	Frt.	32	2,200	Interlake S. S. Co. (Ohio)	Cleveland, Ohio	Union Trust Building.
59	Frt.	30	1,200	Pacific Spruce Corporation (Del.)	Newport, Oreg.	Toledo, Oreg.
60	Frt.	34	400	Waechter Brothers Co. (Wash.)	Seward, Alaska	Fairbanks, Alaska.
61	Frt.	46	3,500	Luckenbach Steamship Co. (Del.)	New York, N. Y.	44 Whitehall Street.
62	Pas.	33	194	Irvine M. Eanes	Mobile, Ala.	180 South Jefferson Street.

† Formerly st. s. ^a E. C. Baker.
^b Thomas J. Scully
^a Blue Bell.
^b Virginia.
 † Formerly st. s. E. Frank Coe.
 † Formerly st. s. Fort Howard.
 † Formerly st. s. George W. Peavey.

† Formerly U. S. S. Harbor tug No. 77.
^a Port Morris.
^b Nathan Hale.
^c Governor King.
 † Formerly st. s. Lake Sebago.
 † Formerly st. s. Eastern Merchant.

Line No.	Official No.	Signal letters	Rig	Name of vessel	Tonnage		Dimensions			When built	Where built
					Gross	Net	Length	Breadth	Depth		
					Feet			Feet			
1	111208		St. s.	Robert Robinson	36	27	66.6	15.8	6.0	1898	New Baltimore, N. Y.
2	227110		St. w.	ROBERT SANFORD	92	92	100.0	28.0	3.7	1927	Clarendon, Ark.
3	215759		St. w.	Robert Young	349	292	130.5	26.1	5.2	1917	Wentachee, Wash.
4	201011		St. s.	Robert A. Scott	50	34	75.0	18.8	8.0	1904	New Baltimore, N. Y.
5	25290		St. p.	Robert A. Snyder	780	580	205.0	30.5	10.2	1892	Brooklyn, N. Y.
6	203108		St. s.	ROBERT B. WALLACE	6,657	5,140	535.5	55.0	31.0	1906	Superior, Wis.
7	221663	MDFT	St. s.	ROBERT E. HOPKINS	6,624	4,117	424.4	58.2	32.9	1921	Chester, Pa.
8	203555		St. s.	ROBERT E. JOHNSTON	22	16	43.8	12.8	5.6	1906	Ferrysburg, Mich.
9	212708		St. s.	Robt. E. Lee	46	25	57.8	17.5	6.0	1914	Andrews, S. C.
10	224339	MFQV	St. s.	ROBERT E. LEE	5,184	3,167	375.5	54.0	17.2	1924	Newport News, Va.
11	135727		St. s.	Robt. H. Lockwood	112	56	92.0	20.0	9.6	1883	Camden, N. J.
12	224439		St. w.	Robert H. Noble	116	116	99.8	24.0	3.5	1925	Paducah, Ky.
13	223413		St. w.	ROBT. H. ROMUNDER	96	96	100.0	26.5	3.5	1923	Memphis, Tenn.
14	203112	KVJP	St. s.	ROBERT H. SMITH	207	141	108.0	23.4	11.9	1906	Baltimore, Md.
15	211234		St. s.	ROBERT J. CLOSE	187	112	86.5	28.0	8.1	1913	Superior, Wis.
16	77546		St. s.	ROBERT J. MCGUIR	108	74	80.1	21.8	10.0	1902	Tottenville, N. Y.
17	229860		St. w.	ROBERT J. STEWART	184	131	100.0	24.0	5.3	1930	Leavenworth, Kans.
18	212078		St. s.	ROBERT L. IRELAND	6,387	4,809	504.0	54.0	30.0	1914	Lorain, Ohio.
19	213062		St. s.	Robert L. Stevens	165	92	83.2	29.2	9.8	1915	West New Brighton, N. Y.
20	215529	LIISK	St. s.	Robert P. Clark	291	147	128.1	25.8	13.2	1917	Orange, Tex.
21	216127		St. w.	Robt. T. Graham	46	46	64.5	22.0	4.0	1918	Madison, Ind.
22	227263		St. s.	ROBERT W. STEWART	4,161	3,025	379.5	52.2	25.0	1928	Lorain, Ohio.
23	111163		St. s.	ROBERT W. WILMOT	4,407	277	132.4	28.0	10.0	1897	West Bay City, Mich.
24	111294		St. s.	ROBERT W. E. BUNSEN	4,473	2,815	439.0	60.2	24.8	1900	Chicago, Ill.
25	219473	LVHG	St. s.	ROBIN ADAIR	6,895	4,267	424.8	55.2	23.9	1919	Seattle, Wash.
26	219569	LVND	St. s.	ROBIN GOODFELLOW	6,885	4,260	424.8	55.2	23.9	1920	do
27	219511	LVKB	St. s.	ROBIN GRAY	6,896	4,267	424.8	55.2	23.9	1920	do
28	219436	LVFR	St. s.	ROBIN HOOD	6,887	4,263	424.8	55.2	23.9	1919	do
29	95951		St. s.	Roche Harbor	87	59	50.4	15.6	6.1	1888	Tacoma, Wash.
30	202712		St. s.	ROCHESTER	1,338	910	194.2	39.6	16.8	1905	Newburgh, N. Y.
31	219491		St. s.	ROCHESTER	173	87	94.3	25.2	12.2	1919	New York, N. Y.
32	220133	LWQR	St. s.	ROCHESTER	6,836	4,221	435.6	56.2	33.6	1920	Sparrows Point, Md.
33	110389		St. p.	Rockaway	520	361	150.0	32.0	10.5	1879	Wilmington, Del.
34	224506		St. s.	ROCKAWAY	593	403	142.0	37.5	13.5	1925	Brooklyn, N. Y.
35	218866	LSRF	St. s.	ROCKAWAY PARK	4,753	2,925	377.0	52.0	26.8	1919	Shooters Island, N. Y.
36	111354		St. s.	ROCKET	39	27	62.4	15.0	7.0	1901	Buffalo, N. Y.
37	220137		St. s.	ROCKLAND	294	194	146.3	20.2	10.9	1920	Long Island City, N. Y.
38	219517	LVKJ	St. s.	ROCKPORT	5,401	3,364	400.7	54.2	30.2	1920	Pensacola, Fla.
39	223021		St. s.	RODMAN WANAMAKER	875	595	209.0	45.1	16.3	1923	Mariners Harbor, N. Y.
40	226560		St. s.	ROGERS CITY	151	102	88.4	24.6	12.7	1927	Lorain, Ohio.
41	208918	LCBN	St. s.	Rollin E. Mason	323	145	155.6	23.1	12.9	1911	Essex, Mass.
42	95632		St. s.	¹⁰ Roman	23	11	50.6	15.2	5.8	1881	Philadelphia, Pa.
43	202129	KTWC	St. s.	Roosevelt	618	350	182.0	35.5	16.2	1905	Verona, Me.
44	203203		St. s.	¹¹ Roosevelt	126	85	114.1	21.6	6.9	1906	Milford, Del.
45	221647		St. p.	Roosevelt	197	134	95.8	29.2	9.2	1921	North Bend, Ore.
46	111464		St. s.	Roque	39	20	67.7	14.0	6.0	1902	Boston, Mass.
47	217056		St. s.	Rosalie M.	7	7	40.1	10.0	3.6	1918	Vicksburg, Miss.
48	80939		St. s.	¹² Rosalie May	48	33	58.7	17.4	8.2	1882	Athens, N. Y.
49	130456		St. s.	¹³ Rose	74	37	88.0	19.0	9.0	1889	Wilmington, Del.
50	201962		St. s.	Rose A.	52	36	59.3	18.3	7.4	1905	Brooklyn, N. Y.
51	111453	KSHV	St. s.	ROSELLE	220	149	98.0	21.5	13.8	1903	Philadelphia, Pa.
52	130532		St. s.	¹⁴ Rose McNeill	85	42	75.6	19.7	9.0	1891	Tottenville, N. Y.
53	128509		St. s.	¹⁵ Rose Reichert	51	25	62.5	17.9	8.0	1892	Do.
54	211702		St. s.	¹⁶ Ross CODDINGTON	41	28	55.4	15.1	7.6	1913	Buffalo, N. Y.
55	120718	LQWJ	St. s.	¹⁷ Rowe	476	394	142.8	30.0	10.6	1888	Manitowoc, Wis.
56	201571		St. w.	Rowena	187	147	77.7	25.1	5.0	1904	Burnside, Ky.
57	95988	KRJJ	St. s.	¹⁸ Rowen Card	186	93	106.3	24.2	12.6	1889	New London, Conn.
58	111311		St. s.	ROWIRA	35	24	56.6	14.4	6.6	1900	Ferrysburg, Mich.
59	208410		St. s.	Rowland H. Wilcox	247	119	132.0	22.3	10.7	1911	Noank, Conn.
60	208113		St. s.	Royal	27	21	52.8	15.4	6.0	1910	Erle, Pa.
61	214581	LQNF	St. s.	ROYAL ARROW	7,794	4,800	467.6	62.7	32.0	1916	Camden, N. J.
62	145897	KRFT	St. s.	¹⁹ ROY HOOPER	238	120	103.0	23.0	12.3	1901	Philadelphia, Pa.
63	203724		St. s.	²⁰ Roy B. White	299	203	102.0	31.0	9.7	1906	Tottenville, N. Y.
64	200160		St. w.	²¹ Ruby	49	49	77.0	16.9	3.3	1883	St. Louis, Mo.
65	204738		St. s.	Ruby Marie	11	7	39.3	11.6	3.0	1907	Everett, Wash.
66	111407		St. s.	Rudolph Brothers	123	83	98.5	26.9	8.3	1902	Athens, N. Y.
67	221729		St. s.	RUDOLPH BLANKENBURG	292	199	123.3	28.4	11.4	1921	Elizabethport, N. J.
68	205088		St. s.	RUFUS P. RANNEY	4,797	3,505	425.0	52.0	20.8	1908	Superior, Wis.

¹ Formerly st. w. Nespelem.

² Formerly st. p. Ulster.

³ Formerly st. s. E. J. Earling.

⁴ Formerly st. s. Elmer E. Wood.

⁵ Formerly st. s. Mongah.

⁶ Formerly st. s. Robert H. Smith.
^b Isthmian Canal st. s. Robert H. Smith.

^a John K. Gilkinson.

^b Formerly st. s. Gerald H. Keller.

^c Fortuna.

⁷ Formerly st. s. Harry Lynn.

⁸ Formerly st. s. Foreman.

⁹ Formerly st. s. Murray Hulbert.
¹⁰ Formerly st. s. Henry V. Lesley.

Line No.	Service	Crew	Horsepower	Name of owner	Home port	Address of owner
1	Tow.	4	160	Androvett Towing & Transportation Co. (N.J.)	New York, N. Y.	4553 Arthur Kill Road (S. I.).
2	Tow.	8	175	R. H. Romunder	Memphis, Tenn.	Clarendon, Ark.
3	Frt.	5	185	Western Transportation Co. (Oreg.)	Portland, Oreg.	733 Pittcock Building.
4	Tow.	5	82	Steamtug Robert A. Scott (N. Y.)	New York, N. Y.	8 South Street.
5	Pass.	23	450	Saugerties & New York Steamboat Co. (N. Y.)	Albany, N. Y.	Saugerties, N. Y.
6	Frt.	31	1,760	Kinney S. S. Co. (Ohio)	Cleveland, Ohio	Rockefeller Building.
7	Tnk.	36	3,000	Tide Water Oil Co. (N. J.)	New York, N. Y.	17 Battery Place.
8	Tow.	4	80	Construction Materials Corporation (Del.)	Chicago, Ill.	33 North La Salle Street.
9	Tow.	4	40	Atlantic Coast Lumber Corp. (S. C.)	Georgetown, S. C.	429 Fraser Street.
10	Pass.	113	4,200	Robert E. Lee Steamship Corp. (Del.)	Wilmington, Del.	Du Pont Building.
11	Tow.	12	650	J. J. Lockwood	Charleston, S. C.	12A Rutledge Avenue.
12	Tow.	6	400	Robert H. Noble	Louisville, Ky.	Paducah, Ky.
13	Tow.	1	300	S. E. Hutson	Memphis, Tenn.	Clarendon, Ark.
14	Tow.	11	450	Reichert Towing Line (N. Y.)	New York, N. Y.	Foot Dupont Street (B).
15	Msc.	3	100	Superior Shipbuilding Co. (W. Va.)	Duluth, Minn.	Superior, Wis.
16	Tow.	7	250	Shamrock Towing Co. (Del.)	New York, N. Y.	Pier 93, North River.
17	Tow.	3	407	Pioneer Sand Co. (Mo.)	Kansas City, Mo.	St. Joseph, Mo.
18	Frt.	28	1,600	Kinney S. S. Co. (Ohio)	Cleveland, Ohio	Rockefeller Building.
19	Frt.	6	350	Atlantic Gypsum Products Co. (N. H.)	New York, N. Y.	40 Rector Street.
20	Tow.	16	1,000	Gulf Refining Co. (Tex.)	Port Arthur, Tex.	Dock 29.
21	Fer.	2	60	J. L. Graham	Evansville, Ind.	Vevay, Ind.
22	Tnk.	26	2,100	Standard Oil Co. (Ind.)	Chicago, Ill.	910 South Michigan Avenue.
23	Tow.	16	2,000	New Orleans Coal & Bisso Towboat Co. (Del.)	New Orleans, La.	United Fruit Building.
24	Frt.	25	1,750	Pittsburgh Steamship Co. (W. Va.)	Duluth, Minn.	Wolvin Building.
25	Frt.	36	3,000	Seas Shipping Co. (N. Y.)	New York, N. Y.	39 Cortlandt Street.
26	Frt.	36	3,000	do.	do.	Do.
27	Frt.	33	5,000	do.	do.	Do.
28	Frt.	36	3,000	do.	do.	Do.
29	Tow.	7	90	Tacoma & Roche Harbor Lime Co. (Wash.)	Seattle, Wash.	Roche Harbor, Wash.
30	Fer.	8	1,500	New York Central R. R. Co. (N. Y.)	New York, N. Y.	6 Beaver Street.
31	Tow.	8	700	Lehigh Valley R. R. Co. (N. J.)	do.	143 Liberty Street.
32	Tnk.	33	3,500	Vacuum Oil Co. (N. Y.)	do.	61 Broadway.
33	Fer.	6	300	City of Portsmouth and County of Norfolk	Norfolk, Va.	Portsmouth, Va.
34	Pass.	3	650	City of New York	New York, N. Y.	Municipal Building.
35	Frt.	50	2,500	United States Shipping Board	do.	45 Broadway.
36	Tow.	6	35	W. J. Jacques	Detroit, Mich.	1073 Maryland Avenue.
37	Frt.	3	400	New York Canal & Great Lakes Corporation (Del.)	New York, N. Y.	67 Wall Street.
38	Frt.	45	3,000	United States Shipping Board	Pensacola, Fla.	
39	Fer.	15	2,200	City of New York	New York, N. Y.	Municipal Building.
40	Tow.	10	800	Michigan Limestone & Chemical Co. (Mich.)	Detroit, Mich.	Dime Bank Building.
41	Fsh.	32	600	John A. Hayes	New London, Conn.	437 Williams Street.
42	Tow.	5	100	Independent Tow Boat Co. (Del.)	Wilmington, Del.	Philadelphia, Pa.
43	Tow.	11	900	Washington Tug & Barge Co. (Wash.)	Seattle, Wash.	Pier 40.
44	Frt.	13	125	Hutchinson Ferry Co. (N. Y.)	Cape Vincent, N. Y.	Alexandria Bay, N. Y.
45	Fer.	4	108	State of Oregon (Oreg.)	Marshfield, Oreg.	State House, Salem, Oreg.
46	Fsh.	4	70	Eastern Packing Co. (Me.)	Portland, Me.	30 Commercial Street.
47	Pass.	2	30	T. H. Morrissey	Vicksburg, Miss.	1009 Washington Street.
48	Tow.	5	120	William H. Westervelt	New York, N. Y.	Pier 43, N. R.
49	Tow.	8	400	Louis B. Tucker	Philadelphia, Pa.	103 Walnut Street.
50	Tow.	6	150	Merritt-Chapman & Scott Corporation (Del.)	New London, Conn.	Pequot Avenue.
51	Tow.	9	500	Central R. R. Co. of New Jersey (N. J.)	New York, N. Y.	143 Liberty Street.
52	Tow.	5	300	East River Towing Co. (N. Y.)	do.	17 Battery Place.
53	Tow.	4	150	Reichert Towing Line (N. Y.)	do.	Foot Du Pont Street (B).
54	Tow.	2	200	Cowles Towing Co. (N. Y.)	Buffalo, N. Y.	360 Ohio Street.
55	Oys.	13	360	Steamer Rowe (Del.)	New Haven, Conn.	70 East Ferry Street.
56	Pass.	21	210	Cumberland Transportation Co. (Ky.)	Louisville, Ky.	Burnside, Ky.
57	Tow.	9	600	Queens Towing Line (N. Y.)	New York, N. Y.	15 Moore Street.
58	Fsh.	3	28	Timothy J. Desmond	Buffalo, N. Y.	Dunkirk, N. Y.
59	Fsh.	30	450	John A. Hayes	New London, Conn.	487 Williams Street.
60	Fsh.	3	89	Ashtabula Fish Co. (Ohio)	Cleveland, Ohio	Ashtabula, Ohio.
61	Tnk.	42	3,200	Standard Transportation Co. (Del.)	New York, N. Y.	26 Broadway.
62	Tow.	10	500	Sinclair Navigation Co. (Del.)	do.	45 Nassau Street.
63	Frt.	6	350	Dennis Kelly	do.	Elizabeth, N. J.
64	Tow.	11	40	A. P. Breaux	New Orleans, La.	Lockport, La.
65	Fsh.	1	40	Gus Carlson	Tacoma, Wash.	Vega, Wash.
66	Tow.	6	193	Richmond Lighterage Co. (N. Y.)	New York, N. Y.	78 Broad Street.
67	Frb.	12	800	City of Philadelphia	Philadelphia, Pa.	City Hall.
68	Frt.	28	1,600	Triton Steamship Co. (Ohio)	Cleveland, Ohio	1750 Union Trust Building.

11 Formerly st. a. {a J. O. Ritchie.
 b Bayville.
 12 Formerly st. a. {a William Fuller.
 b Eva May.
 13 Formerly st. a. Newport.
 14 Formerly st. a. {a New York Central Lighterage Co. No. 10.
 b New York Central No. 10.
 c Catherine T.

15 Formerly st. a. {a C. Offerman.
 b Chas. P. Kuper.
 16 Formerly st. a. Colonel Ward.
 17 Formerly st. a. Fannie C. Hart.
 18 Formerly st. a. Harold.
 19 Formerly st. a. Texas.
 20 Formerly st. a. Standard.
 21 Formerly st. w. U. S. Eng. Ruby

Line No.	Official No.	Signal letters	Rig	Name of vessel	Tonnage		Dimensions			When built	Where built
					Gross	Net	Length	Breadth	Depth		
							Feet	Feet	Feet		
1	85238		St. s.	1 Runner	40	27	64.5	18.0	7.0	1872	Philadelphia, Pa.
2	229987		St. s.	Russell 1	22	14	47.8	15.0	5.6	1930	Long Island City, N. Y.
3	200348		St. s.	Russell 5	147	99	91.5	24.8	11.6	1903	Noank, Conn.
4	111124	KRJN	St. s.	Russell 6	174	74	91.0	23.5	10.8	1896	New London, Conn.
5	92504		St. s.	Russell 8	128	64	90.3	21.3	10.8	1893	Kennebunkport, Me.
6	81839		St. s.	Russell 10	115	78	82.4	21.9	10.7	1902	West New Brighton, N. Y.
7	204105	KWV	St. s.	Russell 7	119	81	83.0	22.2	10.0	1907	Noank, Conn.
8	228122		St. s.	Russell 11	55	37	58.0	19.0	7.3	1928	Long Island City, N. Y.
9	212567		St. s.	Russell 14	61	41	58.5	18.7	9.0	1914	Tottenville, N. Y.
10	220376		St. s.	Russell 15	79	34	73.9	20.3	8.2	1920	Long Island City, N. Y.
11	203746		St. s.	Russell 16	55	37	62.0	17.4	7.7	1906	do
12	100445		St. s.	Russell 17	88	44	81.7	20.5	9.3	1899	Athens, N. Y.
13	202405		St. s.	Russell 18	65	44	64.7	19.0	8.0	1905	Tottenville, N. Y.
14	218126		St. s.	Rustler	14	9	44.3	11.9	3.6	1912	International Falls, Minn.
15	111485		St. s.	RUTH	35	24	64.2	15.4	5.4	1903	Buffalo, N. Y.
16	204539		St. s.	RUTH	373	299	113.6	28.3	9.4	1907	Tottenville, N. Y.
17	206747		St. o.	RUTH	86	86	100.0	35.2	5.0	1909	Dubuque, Iowa
18	210588		St. w.	RUTH	83	83	100.0	20.0	4.3	1912	St. Louis, Mo.
19	213345		St. s.	Ruth R.	13	11	37.0	11.3	3.8	1915	Naubinway, Mich.
20	220966	MCHJ	St. s.	RUTH ALEXANDER	8,135	4,988	439.1	56.0	26.2	1913	Hamburg, Germany
21	100600		St. w.	Ruth Ann	71	71	90.8	27.0	3.9	1895	Levanna, Ohio
22	220761	MBSN	St. s.	RUTH KELLOGG	5,030	3,105	390.0	54.2	27.8	1920	Hog Island, Pa.
23	219173	LTMS	St. s.	RUTH LYKES	2,637	1,619	251.0	43.6	26.1	1919	Chicago, Ill.
24	111181		St. s.	Ruth B. Lute	148	91	95.0	21.8	7.6	1898	Wilmington, Del.
25	95793		St. p.	Rye Beach	402	253	163.5	33.0	12.7	1894	Boston, Mass.
26	220052	LWNS	St. s.	Ryder Hanly	1,343	756	235.0	43.0	17.7	1920	North Bend, Ore.
27	117224	KSGH	St. s.	S. S. Co. No. 12 (Steel)	158	107	90.0	20.5	11.0	1903	Camden, N. J.
28	220115	LWQF	St. s.	S. A. PERKINS	4,839	2,978	390.5	53.1	27.0	1920	Tacoma, Wash.
29	30094		St. s.	S. B. COOLIDGE	3,695	2,818	376.0	48.22	2.4	1897	Chicago, Ill.
30	218630	LSFJ	St. s.	S. B. HUNT	6,840	4,268	429.3	59.2	31.4	1919	Chester, Pa.
31	127426		St. s.	S. B. WAY	6,874	5,288	542.4	50.2	28.7	1900	West Superior, Wis.
32	116710		St. s.	S. O. Hart	63	43	73.7	18.0	8.4	1896	Baltimore, Md.
33	81038		St. s.	S. E. Vaughan	70	35	74.5	18.5	8.0	1884	Boston, Mass.
34	209096		St. s.	S. H. EDWARDS	179	122	88.9	22.8	11.8	1911	Port Richmond, N. Y.
35	96445		St. s.	S. H. ROBBINS	4,909	3,617	444.0	50.0	24.6	1899	Lorain, Ohio
36	115925		St. s.	S. L. Crosby	103	51	90.8	22.5	9.0	1883	Philadelphia, Pa.
37	216019	LJRW	St. s.	S. M. SPALDING	7,175	4,361	435.0	56.0	32.0	1918	San Francisco, Calif.
38	115722		St. s.	S. M. Stephenson	546	426	166.2	33.0	12.0	1880	Manitowoc, Wis.
39	226471		St. w.	S. S. THORPE	319	197	130.1	35.1	5.1	1927	Dubuque, Iowa
40	226885		St. s.	S. T. CRAPO	4,769	2,942	392.5	60.3	24.4	1927	River Rouge, Mich.
41	220941	MCGK	St. s.	S. C. T. DODD	7,054	4,374	425.0	57.2	33.1	1920	Oakland, Calif.
42	215201	LHFC	St. s.	SABINE	488	252	152.2	26.1	15.1	1917	Baltimore, Md.
43	206213		St. s.	Sabino	24	9	45.2	15.3	5.4	1908	East Boothbay, Me.
44	217439	LPKQ	St. s.	SACANDAGA	4,967	2,944	390.0	54.2	27.6	1918	Hog Island, Pa.
45	217328	LPDF	St. s.	SACCARAPPA	4,965	2,952	390.0	54.2	27.6	1918	do
46	217365	LPFR	St. s.	SAC CITY	5,735	3,445	390.0	54.2	27.6	1918	do
47	116994		St. s.	SACHEM	195	132	110.3	24.0	10.0	1900	Baltimore, Md.
48	117173		St. s.	Sachem	41	23	54.0	14.9	7.7	1902	Fairhaven, Wash.
49	204106		St. s.	SACHEM	100	70	71.8	20.1	10.5	1907	Buffalo, N. Y.
50	217693	LQFV	St. s.	SACO	5,106	3,097	390.0	54.2	27.6	1919	Hog Island, Pa.
51	116682		St. s.	Sacramento	2,390	1,903	308.2	42.6	21.2	1895	West Bay City, Mich.
52	130118		St. p.	Sacramento	2,254	1,378	268.0	42.5	18.8	1877	San Francisco, Calif.
53	212820		St. w.	Sacramento	760	657	178.0	40.4	7.5	1914	do
54	215939	LJPF	St. s.	SACRAMENTO	4,782	2,996	380.0	53.2	27.5	1918	Seattle, Wash.
55	200785		St. s.	Sadle Ross	49	27	60.5	18.6	7.7	1904	Boston, Mass.
56	117264		St. s.	Safety	134	91	85.6	27.2	8.3	1903	Jersey City, N. J.

1 Formerly st. s. Greyhound.
 a New York Dock Company.
 2 Formerly st. s. b James J. McAllister.
 c James H. Flannery.
 3 Formerly st. s. a R. M. Waterman.
 b Joan Flannery.
 4 Formerly st. s. a Marguerite.
 b Angela Flannery.
 5 Formerly st. s. W. H. Flannery.
 a McAllister Bros.
 b Hugh Rose.
 6 Formerly st. s. c Margaret F. McWilliams.
 d Daisy McWilliams.

7 Formerly st. s. Downer V.
 8 Formerly st. s. Thetia.
 9 Formerly st. s. Hero.
 a Idlewild.
 b Utica.
 10 Formerly st. s. c Beatrice Morse.
 d Madlyn Flannery.
 11 Formerly st. s. Downer.
 12 Formerly st. s. Port Chester.
 a German st. s. Sierra Cordoba.
 13 Formerly b Peruvian st. s. Callao.
 c st. s. Callao.
 14 Formerly st. w. Ironton.

Steam Vessels

159

Line No.	Service	Crew	Horsepower	Name of owner	Home port	Address of owner
1	Tow.	9	200	Cottman Co. (Md.)	Baltimore, Md.	Keyser Building.
2	Tow.	5	250	Russell Dry Docks (N. Y.)	New York, N. Y.	Long Island City, N. Y.
3	Tow.	6	450	Newton Creek Towing Co. (N. Y.)	do.	17 Battery Place.
4	Tow.	8	250	do.	do.	Do.
5	Tow.	9	470	do.	do.	Do.
6	Tow.	5	350	do.	do.	Do.
7	Tow.	10	900	do.	do.	Elizabeth, N. J.
8	Tow.	5	150	Russell Dry Docks (N. Y.)	do.	1 Front Street, Long Island City, N. Y.
9	Tow.	5	260	Russell Bros. Towing Co. (N. Y.)	do.	Do.
10	Tow.	5	140	Harlem River Tow Boat Line (N. Y.)	do.	Foot East One Hundred and Third Street.
11	Tow.	4	150	Newton Creek Towing Co. (N. Y.)	do.	17 Battery Place.
12	Tow.	7	300	do.	do.	Do.
13	Tow.	4	175	do.	do.	Do.
14	Tow.	4	20	International Lumber Co. (Minn.)	Duluth, Minn.	International Bldg., Minn.
15	Fsh.	4	96	Harry H. Boyd	Erie, Pa.	102 Chestnut Street.
16	Frt.	5	400	A. H. Bull S. S. Co. (N. J.)	New York, N. Y.	115 Broad Street.
17	Fer.	5	120	Burnside & Donaldsonville Packet Co. (La.)	New Orleans, La.	171 Walnut Street.
18	Tow.	5	40	Yourtee-Roberts Sand Co. (Ill.)	St. Louis, Mo.	Chester, Ill.
19	Fsh.	2	10	Robert S. McDonald	Sault Ste Marie, Mich.	Detour, Mich.
20	Pas.	143	5,000	Dollar S. S. Lines (Del.)	San Francisco, Calif.	311 California Street.
21	Pas.	7	50	Bellaire-Benwood & Wheeling Ferry Co. (W. Va.)	Pittsburgh, Pa.	Wheeling, W. Va.
22	Tnk.†	34	2,500	New York and Philippine Steamship Corporation (Del.)	New York, N. Y.	420 Lexington Avenue.
23	Frt.†	25	1,500	Lykes Brothers S. S. Co. (La.)	Galveston, Tex.	U. S. National Bank Building.
24	Frt.	5	125	Dyer Transportation Line (R. I.)	Providence, R. I.	185 South Water Street.
25	Pas.	12	500	Daniel R. Roe	New York, N. Y.	1 Broadway.
26	Frt.	28	1,000	J. R. Hanly Co. (Calif.)	San Francisco, Calif.	24 Market Street.
27	Tow.	9	1,000	Standard Shipping Co. (Del.)	Baltimore, Md.	Wilmington, Del.
28	Frt.	39	2,500	James Griffiths & Sons (Del.)	Wilmington, Del.	7 West Tenth Street.
29	Frt.	27	1,000	Pioneer Steamship Co. (Ohio)	Cleveland, Ohio	Rockefeller Building.
30	Tnk.	37	2,800	Standard Shipping Co. (Del.)	Wilmington, Del.	c/o Corporation Trust Co. of America.
31	Frt.	32	1,750	Morrow S. S. Co. (Ohio)	Cleveland, Ohio	Western Reserve Building.
32	Tow.	6	160	Despatch Shipping Corporation (N. Y.)	New York, N. Y.	44 Whitehall Street.
33	Tow.	4	300	Steamtug S. E. Vaughn (N. Y.)	do.	59 Pearl Street.
34	Tow.	8	475	East Jersey R. R. & Terminal Co. (N. J.)	do.	11 Broadway.
35	Frt.	27	1,300	Wilson Transit Co. (Ohio)	Cleveland, Ohio	Rockefeller Building.
36	Tow.	8	350	Cornell Steamboat Co. (N. Y.)	Albany, N. Y.	Kingston, N. Y.
37	Tnk.†	39	2,600	Pan American Petroleum & Transportation Co. (Del.)	Los Angeles, Calif.	714 West Tenth Street.
38	Frt.	14	400	Wm. Burns	Detroit, Mich.	1471 Hurlbut Avenue.
39	Tow.	16	800	Inland Waterways Corporation (Del.)	Minneapolis, Minn.	523 Marquette Avenue.
40	Frt.	34	1,800	Huron Transportation Co. (Mich.)	Detroit, Mich.	Ford Building.
41	Tnk.	35	3,200	Standard Oil Co. of California (Del.)	San Francisco, Calif.	225 Bush Street.
42	Tow.	20	1,500	Sabine Towing Co. (Tex.)	Port Arthur, Tex.	Box 252.
43	Frt.	3	80	Harry P. Williams	Portland, Me.	21 Customhouse Wharf.
44	Frt.†	37	2,500	United States Shipping Board	Philadelphia, Pa.	Bourse Building.
45	Frt.†	37	2,500	South Atlantic S. S. Co. (Del.)	Savannah, Ga.	7 West Tenth Street.
46	Frt.	40	2,500	United States Shipping Board	Philadelphia, Pa.	Bourse Building.
47	Tow.	10	500	James McWilliams Blue Line (N. J.)	New York, N. Y.	1 Broadway.
48	Fsh.	7	60	General Maritime Co. (Wash.)	Port Townsend, Wash.	
49	Tow.	4	70	Dunbar & Sullivan Dredging Co. (N. Y.)	Buffalo, N. Y.	Erie County Bank Building.
50	Frt.†	37	2,700	United States Shipping Board	Philadelphia, Pa.	Bourse Building.
51	Frt.	20	1,200	Davidson Steamship Co. (Minn.)	Duluth, Minn.	Board of Trade Building.
52	Fer.	18	1,400	South Pacific Coast Ry. Co. (Calif.)	San Francisco, Calif.	65 Market Street.
53	Frt.	29	300	Farmers Transportation Co. (Calif.)	do.	351 California Street.
54	Frt.	36	2,100	Charles Nelson Co. (Calif.)	do.	230 California Street.
55	Tow.	5	180	Ross Towboat Co. (Mass.)	Boston, Mass.	28 T Wharf.
56	Frt.	7	130	New York & New Jersey Steamboat Co. (N. J.)	Perth Amboy, N. J.	Pier 32, East River.

¹⁶ Formerly st. s. Vaba.

¹⁶ Formerly st. s. (a) Lake Gera. (b) Southlands.

¹⁷ Formerly sloop Hugh O'Brien.

¹⁸ Formerly st. s. S. S. Col. No. 12.

¹⁹ Formerly st. s. Pallas.

²⁰ Formerly st. s. Australia.

²¹ Formerly st. s. (a) Charles R. Van Hise.

(b) A. E. R. Schneider.

²² Formerly st. s. Wesley A. Gove.

²³ Formerly st. s. S. Q. Brown.

²⁴ Formerly st. s. Henry W. Oliver.

²⁵ Formerly st. s. Freeport Sulphur No. 2.

²⁶ Formerly st. s. Tourist.

²⁷ Formerly st. s. John Kelderhouse.

²⁸ Formerly st. p. Newark.

²⁹ Formerly (a) st. s. Sadie Ross.

(b) U. S. Navy Sadie Ross.

Steam Vessels

Line No.	Official No.	Signal letters	Rig	Name of vessel	Tonnage		Dimensions			When built	Where built
					Gross	Net	Length	Breadth	Depth		
					Feet						
1	216845	LMSD	St. s.	SAG HARBOR.....+	2,431	1,417	264.0	42.2	21.9	1918	Mariners Harbor, N. Y.
2	216584	LMDV	St. s.	SAGADAHOC.....□○	6,275	3,969	420.5	54.2	31.4	1918	Bath, Me.
3	117031		St. s.	Sagamore.....	173	62	110.0	25.0	12.0	1900	Fall River, Mass.
4	160166		St. s.	Sagamore.....	142	96	115.4	25.6	6.8	1879	Brooklyn, N. Y.
5	210574	LVNJ	St. s.	SAGAMORE.....□+	2,592	1,613	251.0	43.6	26.1	1920	Lorain, Ohio.
6	217619	LQBK	St. s.	SAGAPORACK.....□+△	5,113	3,101	390.0	54.2	27.6	1919	Hog Island, Pa.
7	217919	LQTD	St. s.	SAGE BRUSH.....□+△	5,519	3,398	409.8	54.2	27.7	1919	Portland, Oreg.
8	204673	LBFK	St. s.	Saginaw.....	886	498	191.4	39.1	14.2	1907	Hog Island, Wash.
9	217501	LPQT	St. s.	SAGUACHE.....□+△	5,021	3,040	390.0	54.2	27.6	1919	Hog Island, Pa.
10	217692	LQFT	St. s.	SABALE.....□+○	5,028	3,086	390.0	54.2	27.6	1919	do.
11	222451		St. w.	Sailor.....	57	57	64.2	26.4	4.4	1922	Memphis, Tenn.
12	223970		St. w.	SAILOR.....	445	327	133.8	36.0	7.1	1924	Point Pleasant, W. Va.
13	207682		St. s.	STE. CLAIRE.....	870	507	181.0	50.0	14.9	1910	Toledo, Ohio.
14	222608		St. p.	STE. GENEVIEVE.....	1,667	1,639	286.3	54.0	11.0	1922	Charleston, W. Va.
15	136606		St. s.	St. George.....	37	25	58.1	16.0	6.5	1897	Tottenville, N. Y.
16	200449		St. s.	St. Helen.....	52	35	60.0	17.8	7.6	1903	do.
17	223693		St. s.	SAINTE IONACE.....	528	239	172.5	44.0	10.7	1919	Milwaukee, Wis.
18	92070		St. s.	St. John.....	26	13	51.9	15.6	5.1	1888	Tottenville, N. Y.
19	116863		St. w.	St. Joseph.....	69	43	96.0	22.5	4.5	1898	St. Michael, Alaska.
20	116755		St. s.	St. Louis.....	779	530	200.0	46.0	15.2	1896	Philadelphia, Pa.
21	221137		St. s.	St. Louis.....	757	410	200.0	40.0	7.9	1921	Point Pleasant, W. Va.
22	210944		St. s.	SAINTE MARIE.....□○	2,383	1,620	250.0	62.2	21.7	1913	Toledo, Ohio.
23	107261		St. s.	St. Martin.....	119	80	87.5	22.3	9.8	1898	Newburgh, N. Y.
24	150841		St. s.	St. Paul.....	102	69	85.4	21.2	9.7	1899	Baltimore, Md.
25	200094		St. p.	St. Paul.....	832	832	276.6	65.0	6.4	1903	Dubuque, Iowa.
26	220001		St. s.	St. Thomas.....	102	69	76.9	21.8	9.3	1920	Tottenville, N. Y.
27	219991	LWMF	St. s.	SALAAM.....□+	5,990	3,709	400.7	54.2	30.4	1920	Harriman, Pa.
28	211619		St. s.	SALEM.....	20	13	54.7	10.0	4.4	1913	New York, N. Y.
29	211806		St. s.	SALEM.....	774	526	142.6	38.1	14.6	1919	Wilmington, Del.
30	107539	KPVC	St. s.	SALISBURY.....	284	164	123.9	25.0	12.6	1913	Camden, N. J.
31	116315		St. s.	Salle.....	25	12	56.5	14.5	6.5	1880	Baltimore, Md.
32	208954		St. w.	Salle Marmet.....	129	129	142.8	28.0	4.0	1910	Marietta, Ohio.
33	216542	LMDC	St. s.	Salmon King.....○	1,377	1,100	202.0	40.1	16.2	1918	Seattle, Wash.
34	203826	KVTH	St. s.	Salutation.....	184	125	107.5	22.5	11.0	1907	Camden, N. J.
35	25254	KBND	St. s.	Salvager.....□	141	71	125.6	20.6	10.0	1883	Chester, Pa.
36	218349	LRNQ	St. s.	SALVATION LASS.....□+	4,985	3,057	390.0	54.2	27.6	1919	Hog Island, Pa.
37	207299	LBKD	St. s.	Salvor.....	532	235	132.3	33.3	15.1	1910	Tottenville, N. Y.
38	209071		St. w.	Sam Conner.....	47	47	104.1	19.6	3.2	1911	Hermann, Mo.
39	228180		St. w.	SAM CRAIG.....	416	294	151.0	34.7	6.0	1929	Midland, Pa.
40	225165		St. w.	SAM P. SUIT.....	296	185	123.0	30.5	5.4	1925	Point Pleasant, W. Va.
41	216718	LMJT	St. s.	SAMOA.....□+○	1,997	1,172	251.0	43.0	18.1	1918	Duluth, Minn.
42	116791	JVSH	St. s.	Samson.....	159	79	108.0	22.0	10.6	1881	Camden, N. J.
43	116846		St. s.	Samson.....	278	189	110.4	25.4	15.6	1898	Portland, Oreg.
44	116177		St. s.	Samuel Eccles, Jr.....	41	20	69.6	16.2	6.6	1887	Hertford County, N. C.
45	225409		St. s.	SAMUEL MATHEE.....△	8,161	6,442	586.3	60.2	27.9	1926	Lorain, Ohio.
46	116495		St. s.	SAMUEL MITCHELL.....○	2,277	1,694	292.8	40.4	20.1	1892	Cleveland, Ohio.
47	223156		St. w.	Samuel B. Kurtz.....	38	38	64.9	16.0	3.8	1923	Caruthersville, Mo.
48	117000		St. s.	SAMUEL H. ASHBRIDGE.....	268	182	134.0	24.0	10.0	1900	Philadelphia, Pa.
49	212902		St. s.	SAMUEL J. DARK.....	58	29	61.7	18.0	7.9	1914	Buffalo, N. Y.
50	220955	MCGV	St. s.	SAMUEL L. FULLER.....□○	6,950	4,312	430.2	59.2	33.4	1921	Chester, Pa.
51	224936		St. w.	SAMUEL L. MAY.....	163	183	130.0	28.0	5.0	1925	Jeffersonville, Ind.
52	221721	MDGT	St. s.	SAMUEL Q. BROWN.....□○	6,624	4,117	424.4	58.2	32.9	1921	Chester, Pa.
53	116841		St. s.	SAMUEL F. B. MORSE.....△	4,477	3,376	456.0	50.0	23.8	1898	West Bay City, Mich.
54	217152	LNMW	St. s.	SAN ANGELO.....□+○	5,657	3,563	409.5	54.2	27.4	1918	Seattle, Wash.
55	219624	LVQK	St. s.	SAN ANSELMO.....□	5,758	3,571	410.5	54.2	29.2	1920	do.
56	86415	LHCV	St. s.	San Antonio.....□○	785	521	158.5	34.0	19.4	1898	San Francisco, Calif.
57	219593	LVPH	St. s.	SAN ANTONIO.....□+	2,689	1,667	253.4	43.8	26.2	1920	Manitowoc, Wis.
58	219422	LWBS	St. s.	SAN BERNARDINO.....□+	5,751	3,555	410.5	54.2	29.2	1920	Seattle, Wash.
59	219320	LTWR	St. s.	SAN CLEMENTE.....□+○	5,493	3,428	410.0	54.4	27.2	1919	Los Angeles, Calif.
60	216794	LMPR	St. s.	San Diego.....□+○	1,487	835	237.3	44.7	16.8	1918	Hoquiam, Wash.
61	219167	LTMP	St. s.	SAN DIEGO.....□○	4,994	3,058	376.4	52.3	27.0	1919	Sparrows Point, Md.

¹ Formerly st. s. Port Chester.

² Formerly st. s. Lake Feodora.

³ Formerly st. s. West Cherow.

⁴ Formerly st. s. Edith.

⁵ Formerly st. s. Frank Steers.

⁶ Formerly st. s. Hamburg American Line No. 2.

⁷ Formerly U. S. Q. M. C. st. s. Colonel Pond.

⁸ Formerly st. s. Mabel.

⁹ Formerly st. s. A. A. Sumner.

¹⁰ Formerly st. s. Nellie Tracy.

¹¹ Formerly st. s. U. S. E. F. C., A. I. S. C. No. 2.

¹² Formerly st. s. U. S. E. F. C., A. I. S. C. Newark Bay.

¹³ Formerly st. s. Peerless.

¹⁴ Formerly st. s. A. E. Ackerman.

¹⁵ Formerly st. s. Socony 27.

¹⁶ Formerly st. s. Hamburg-American Line No. 4.

¹⁷ Formerly st. s. A. T. S. No. 4.

¹⁸ Formerly st. s. Hamburg-American Line No. 4.

Line No.	Service	Crew	Horsepower	Name of owner	Home port	Address of owner
1	Frt.	28	1,400	Joseph F. O'Boyle	New York, N. Y.	15 Moore Street.
2	Frt.	36	3,000	Sagadahoc Steamship Corporation (N. Y.)	do	26 Beaver Street.
3	Frt.	5	250	Dyer Transportation Line (R. I.)	Providence, R. I.	185 South Water Street.
4	Frt.	6	140	New York & New Jersey Steamboat Co. (N. J.)	Perth Amboy, N. J.	Pier 32, East River.
5	Frt.	35	1,000	Eastern Steamship Lines (Me.)	Portsmouth, N. H.	India Wharf, Boston, Mass.
6	Frt. †	32	140	American Scantic Line (Del.)	New York, N. Y.	5 Broadway.
7	Frt.	40	2,500	Shepard S. S. Co. (Me.)	Portland, Me.	477 Congress Street.
8	Frt.	22	750	Charles Nelson Co. (Calif.)	San Francisco, Calif.	230 California Street.
9	Frt. †	35	2,500	American Scantic Line (Del.)	New York, N. Y.	5 Broadway.
10	Frt.	35	2,500	Tampa Interoccean S. S. Co. (Fla.)	New Orleans, La.	Whitney Building.
11	Pas.	3	90	Swan Creek Steam Ferry Co.	Pittsburgh, Pa.	Glenwood, W. Va.
12	Tow.	10	850	Vesta Coal Co. (Pa.)	do	311 Ross Street.
13	Fer.	25	2,000	Detroit & Windsor Ferry Co. (Mich.)	Detroit, Mich.	Foot Woodward Avenue.
14	Fer.	7	1,200	Missouri-Illinois R. R. Co. (Mo.)	St. Louis, Mo.	Bonne Terre, Mo.
15	Tow.	5	100	Richmond Tow Boat Co. (N. Y.)	New York, N. Y.	Pier 5, Bush Docks (B.).
16	Tow.	5	150	Steamtug St. Helen (N. Y.)	do	Box 61, Tottenville, N. Y.
17	Fer.	19	350	State of Michigan	Detroit, Mich.	Lansing, Mich.
18	Tow.	4	125	Steamtug St. John (N. Y.)	New York, N. Y.	Box 61, Tottenville, N. Y.
19	Pas.	9	50	Ira F. Wood	Seward, Alaska	Iditarod, Alaska.
20	Fer.	7	1,800	Pennsylvania Railroad Co. (Pa.)	New York, N. Y.	Pennsylvania Station.
21	Tow.	27	2,000	Inland Waterways Corporation (D. C.)	New Orleans, La.	320 Magazine Street.
22	Fer.	27	2,500	Mackinac Transportation Co. (Mich.)	Grand Haven, Mich.	St. Ignace, Mich.
23	Tow.	5	350	Steamtug St. Martin (N. Y.)	New York, N. Y.	Box 61, Tottenville, N. Y.
24	Tow.	5	450	Steamtug St. Paul (N. Y.)	do	Tottenville, N. Y.
25	Pas.	62	825	Streckfus Steamers (Del.)	St. Louis, Mo.	International Life Building.
26	Tow.	6	300	Steamtug St. Thomas Incorporated (N. Y.)	New York, N. Y.	Tottenville, N. Y.
27	Frt.	44	3,000	United States Shipping Board	Philadelphia, Pa.	Bourse Building.
28	Pas.	3	70	Arundel Corporation (Md.)	Baltimore, Md.	Pier 2, Pratt Street.
29	Fer.	7	700	Philadelphia & Camden Ferry Co. (N. J.)	do	Broad Street Station.
30	Tow.	9	1,200	Norfolk R. R. Co. (Va.)	Cape Charles, Va.	
31	Tow.	3	16	Norfolk Lighterage Co. (Va.)	Norfolk, Va.	Foot Commerce Street.
32	Tow.	15	400	Raymond City Transportation Co. (Ohio)	Cincinnati, Ohio	1005 Provident Bank Building.
33	Fsh.	48	400	Alaska Packers Association (Calif.)	Seward, Alaska	San Francisco, Calif.
34	Tow.	9	500	James McWilliams Blue Line (N. J.)	New York, N. Y.	1 Broadway.
35	Msc.	5	500	Salvage Process Corporation (N. Y.)	do	224 Bush Street (B).
36	Frt.	43	2,500	Mississippi Shipping Co. (La.)	New Orleans, La.	Hibernia Bank Building.
37	Wrk.	22	1,000	Subocean Salvage Corporation (Del.)	New York, N. Y.	149 Nineteenth Avenue (L. I.)
38	Frt.	14	90	Tennessee River Navigation Co. (Tenn.)	Chattanooga, Tenn.	100 Water Street.
39	Tow.	18	750	Union Barge Line Corporation (Pa.)	Pittsburgh, Pa.	Wabash Building.
40	Tow.	19	600	Island Creek Fuel and Transportation Co. (Me.)	Cincinnati, Ohio	Dixie Terminal Building.
41	Frt.	27	1,250	Hammond Lumber Co. (Del.)	San Francisco, Calif.	310 Sansome Street.
42	Pas.	12	650	Board of Commissioners of the Port of New Orleans (La.)	New Orleans, La.	2 Canal Street.
43	Tow.	13	800	Samson Towing Co. (Oreg.)	Portland, Oreg.	910 Porter Building.
44	Tow.	9	60	Norfolk Dredging Co. (Va.)	Norfolk, Va.	Foot Commerce Street.
45	Frt.	32	2,200	Interlake Steamship Co. (Ohio)	Cleveland, Ohio	Union Trust Building.
46	Frt.	20	1,475	Huron Transportation Co. (Mich.)	Detroit, Mich.	1317 Ford Building.
47	Pas.	1	50	Edgar T. Kurtz	St. Louis, Mo.	Caruthersville, Mo.
48	Pol.	9	700	City of Philadelphia	Philadelphia, Pa.	City Hall.
49	Tow.	2	300	John Sayen	Detroit, Mich.	2132 Lenox Avenue.
50	Tnk.	34	3,000	Sinclair Navigation Co. (Del.)	New York, N. Y.	45 Nassau Street.
51	Tow.	16	350	Union Sand & Gravel Co. (W. Va.)	Pittsburgh, Pa.	Huntington, W. Va.
52	Tnk.	37	3,000	Tide Water Oil Co. (N. J.)	New York, N. Y.	17 Battery Place.
53	Frt.	25	2,200	Pittsburgh Steamship Co. (W. Va.)	Duluth, Minn.	Wolvin Building.
54	Frt.	39	2,000	Pacific-Atlantic Steamship Co. (Del.)	Portland, Oreg.	Porter Building.
55	Frt.	34	2,500	do	do	Do.
56	Frt.	18	350	South Coast S. S. Co. (Calif.)	San Francisco, Calif.	Pier 17.
57	Frt.	29	1,100	Southern S. S. Co. (Del.)	Philadelphia, Pa.	Commercial Trust Building.
58	Frt.	36	3,000	Pacific-Atlantic Steamship Co. (Del.)	Portland, Oreg.	Porter Building.
59	Frt.	39	3,500	do	do	Do.
60	Frt.	25	750	W. H. Wood	San Francisco, Calif.	1 Drumm Street.
61	Frt.	32	2,600	Pacific-Atlantic Steamship Co. (Del.)	Portland, Oreg.	Porter Building.

¹² Formerly st. s. Abram Minis.

¹³ Formerly st. s. H. B. Lovejoy.

¹⁴ Formerly st. s. {a Utowana.

{b Onelda.

{c Adelante.

{d John Gully.

¹⁵ Formerly st. s. {a Robert C. Clowry.

{b Telegraph.

¹⁶ Formerly st. w. H. E. Myrtle.

¹⁷ Formerly st. s. Lake Papin.

¹⁸ Formerly st. s. {a Westmead.

{b Willanglo.

¹⁹ Formerly st. s. {a West Jester.

{b Oran.

²⁰ Formerly st. s. {a Grace Dollar.

{b Hardy.

²¹ Formerly st. s. Lake Ikatan.

²² Formerly st. s. {a West Jappa.

{b Oriole.

²³ Formerly st. s. West Mingo.

²⁴ Formerly st. s. {a Gosport.

{b Orient.

Steam Vessels

Lane No.	Official No.	Signal letters	Rig	Name of vessel	Tonnage		Dimensions			When built	Where built
					Gross	Net	Length	Breadth	Depth		
					Feet						
1	218388	LRCK	St. s.	SAN DOMINGO.....□○	4,760	2,890	376.4	52.3	27.0	1919	Sparrows Point, Md.
2	218196	LRJV	St. s.	SAN FELIPE.....□+○	5,918	3,680	409.8	54.2	29.2	1919	Seattle, Wash.
3	212786	LDPV	St. s.	SAN FRANCISCO.....□○	5,102	3,164	405.0	52.0	28.1	1914	Londonderry, Ireland.
4	219474	LVEJ	St. s.	SAN GABRIEL.....□△	4,821	2,981	386.8	52.2	27.4	1919	Arlington, N. Y.
5	200468	KSRV	St. s.	SAN JACINTO.....□+○	6,069	3,870	380.0	53.0	24.7	1903	Chester, Pa.
6	115417	-----	St. w.	San Joaquin No. 2.....□	242	133	145.0	32.5	4.8	1875	San Francisco, Calif.
7	116068	-----	St. w.	San Joaquin No. 4.....□	365	222	163.0	34.0	5.5	1885	Sacramento, Calif.
8	116850	-----	St. w.	San Jose.....□	192	105	101.0	28.0	5.5	1898	Benicia, Calif.
9	212635	LDSB	St. s.	SAN JOSE.....□△	3,309	2,069	330.0	44.6	13.9	1904	Belfast, Ireland.
10	218935	KPNW	St. s.	SAN JUAN.....□○	3,511	2,194	317.0	42.0	23.8	1900	Wilmington, Del.
11	201483	KTLJ	St. s.	SAN JUAN.....□○	284	128	118.0	24.5	13.5	1904	Seattle, Wash.
12	215544	LHSQ	St. s.	SAN JULIAN.....□○	6,872	4,321	468.5	58.5	32.2	1911	Bremen, Germany.
13	222781	-----	El. s.	SAN LEANDRO.....□+	1,653	1,048	225.0	42.1	17.1	1923	Los Angeles, Calif.
14	204660	KWJN	St. s.	SAN LORENZO.....□+○	6,576	4,016	401.0	54.0	26.3	1907	Newport News, Va.
15	219648	LVRN	St. s.	SAN LUCAS.....□+○	6,558	4,166	415.1	55.7	32.0	1919	Osaka, Japan.
16	219423	LVFG	St. s.	SAN MARCOS.....□+○	5,758	3,560	410.5	54.2	29.2	1919	Seattle, Wash.
17	213201	LFJQ	St. s.	SAN MATEO.....□△	3,289	1,878	315.2	44.2	28.8	1915	Belfast, Ireland.
18	222386	-----	St. s.	SAN MATEO.....□	1,782	1,120	216.7	42.1	17.3	1922	San Francisco, Calif.
19	117008	-----	St. p.	SAN PABLO.....□	1,584	966	226.1	36.2	17.6	1900	do.
20	200168	-----	St. s.	San Pedro.....□	117	75	85.5	22.0	9.0	1903	Hoquiam, Wash.
21	208653	-----	St. p.	SAN PEDRO.....□+○	1,720	1,035	248.5	36.0	16.7	1911	San Francisco, Calif.
22	216512	LMBH	St. s.	SAN PEDRO.....□+○	2,235	1,360	289.0	44.1	10.0	1918	Portland, Ore.
23	217031	LQTS	St. s.	SAN PEDRO.....□○	6,216	3,841	395.5	65.0	31.4	1919	Kearny, N. J.
24	219443	LVFW	St. s.	SAN RAFAEL.....□+○	5,479	3,423	410.0	54.4	27.2	1919	Los Angeles, Calif.
25	218933	LSTK	St. s.	SAN SIMEON.....□+○	5,561	3,487	410.5	54.3	27.2	1919	Long Beach, Calif.
26	219938	LWJR	St. s.	SAN VINCENTE.....□+○	5,597	3,496	410.5	54.3	27.2	1920	do.
27	220571	-----	St. w.	Sanco.....□	93	62	110.0	23.1	3.0	1920	Evansville, Ind.
28	157410	-----	St. p.	Sandersou.....□	399	399	232.3	37.0	6.1	1894	Jeffersonville, Ind.
29	220423	-----	St. s.	SANDOVAL.....□	93	44	108.0	15.5	9.2	1895	Clydebank, Scotland.
30	100754	KRJT	St. s.	Sand Beach.....□	248	168	119.1	29.0	9.3	1901	Tomkins Cove, N. Y.
31	214110	-----	St. w.	SAND BOY.....□	58	43	63.7	16.5	3.7	1916	Keokuk, Iowa.
32	216199	LKNJ	St. s.	SANDCRAFT.....□+○	2,054	1,251	247.2	43.5	18.7	1918	Chicago, Ill.
33	210472	-----	St. s.	SANDUSKY.....□	72	38	68.7	17.0	11.0	1912	Cleveland, Ohio.
34	107803	KSOR	St. s.	SANDY HOOK.....□+	361	213	168.6	24.4	12.6	1902	Elizabeth, N. J.
35	116264	-----	St. s.	Sandy Hook.....□	1,550	987	260.	37.1	14.3	1889	Wilmington, Del.
36	219414	LVDS	St. s.	SANDWICH.....□+	2,606	1,612	251.0	43.6	26.1	1919	Wyandotte, Mich.
37	228818	-----	St. w.	SANFORD E. HUTSON.....□	140	93	100.5	28.1	3.8	1929	Clarendon, Ark.
38	208399	LBTK	St. s.	SANKATY.....□	463	205	167.5	31.5	11.3	1911	Quincy, Mass.
39	208442	-----	St. s.	Sannak.....□	68	20	78.6	18.0	8.1	1911	Oakland, Calif.
40	116944	KPRF	St. s.	Santa Ana.....□○	1,218	694	183.0	36.2	23.3	1900	Marshfield, Ore.
41	117003	KQJW	St. s.	Santa Barbara.....□△	695	627	183.5	37.5	13.5	1900	San Francisco, Calif.
42	211722	LDGW	St. s.	SANTA CECILIA.....□+	6,263	3,725	404.6	53.9	26.3	1913	Philadelphia, Pa.
43	213389	-----	St. p.	SANTA CLARA.....□	2,282	1,308	273.0	42.3	15.3	1915	Oakland, Calif.
44	229377	MHRG	El. s.	SANTA CLARA.....□+	9,640	5,194	483.3	63.9	34.4	1930	Camden, N. J.
45	218128	LRGV	St. s.	SANTA ELISA.....□△	5,004	3,021	360.3	51.7	23.1	1919	do.
46	220573	MBKC	St. s.	SANTA EULALIA.....□○	2,647	1,542	251.0	43.6	25.8	1920	Toledo, Ohio.
47	218781	-----	St. w.	Santa Fe.....□	43	43	65.0	20.5	2.9	1919	Glasgow, Mo.
48	205095	KWPF	St. s.	SANTA INEZ.....□+○	1,742	982	240.0	41.0	16.5	1908	Seattle, Wash.
49	220419	MBFC	St. s.	SANTA ISABEL.....□○	2,647	1,542	251.0	43.6	25.8	1920	Toledo, Ohio.
50	223849	MFND	St. s.	SANTA MARIA.....□△	8,088	4,922	460.0	60.3	35.5	1922	Glasgow, Scotland.
51	212651	LDSM	St. s.	SANTA MARTA.....□△	4,601	2,811	378.8	50.3	29.1	1909	Belfast, Ireland.
52	117115	KRLT	St. s.	Santa Monica.....□	497	318	166.0	34.0	12.0	1902	San Francisco, Calif.
53	216380	LKSR	St. s.	SANTA TECLA.....□○△	2,492	1,483	298.6	40.0	22.9	1918	Camden, N. J.
54	216969	LBNP	St. s.	SANTA TERESA.....□△	4,858	2,888	360.2	51.6	22.8	1918	Philadelphia, Pa.
55	220624	MBLQ	St. s.	SANTA VERONICA.....□○	2,647	1,542	251.0	43.6	25.8	1920	Toledo, Ohio.
56	214512	LQKR	St. s.	Santiam.....□+○	946	543	209.8	42.0	14.0	1910	Fairhaven, Calif.
57	216009	LJRN	St. s.	SANTORE.....□+○	7,117	4,498	449.1	57.2	34.0	1918	Sparrows Point, Md.
58	117111	-----	St. s.	Santos.....□	216	147	105.0	27.8	11.1	1902	Shooter's Island, N. Y.
59	217546	LPTB	St. s.	SAPINERO.....□+○	5,106	3,097	390.0	54.2	27.6	1919	Hog Island, Pa.
60	202071	-----	St. s.	Sara E. Carroll.....□	74	50	65.2	19.0	8.0	1905	New Baltimore, N. Y.
61	116941	-----	St. s.	Sarah.....□	96	65	87.0	20.0	9.5	1900	Baltimore, Md.
62	203009	-----	St. w.	Sarah Dixon.....□	368	334	161.0	29.5	7.5	1906	Portland, Ore.

1 Formerly st. s. {a Huachuca.
b Orinoco.
2 Formerly st. s. {a Western Glen.
b Willwello.
3 Formerly {a British st. s. San Francisco.
b st. s. San Francisco.
c st. s. Saint Francis.
4 Formerly st. s. {a Clarksburg.
b Georgian.
5 Formerly British st. s. San Jose.
6 Formerly st. s. {a German st. s. O. J. D. Ahlers.
b st. s. Monticello.
c Oregon.
d Willbabco.
7 Formerly st. s. Brazos.
8 Formerly st. s. Eastern Knight.
9 Formerly st. s. {a West Jena.
b Myrtle.
10 Formerly British st. s. San Mateo.
11 Formerly {a st. s. L. Roscoe.
b U. S. Q. M. C. st. s. L. Roscoe.
c st. s. Hero.

Line No.	Service	Crew	Horsepower	Name of owner	Home port	Address of owner
1	Frt.	34	2,500	Pacific-Atlantic Steamship Co. (Del.)	Portland, Oreg.	Porter Building
2	Frt.	39	3,000	do.	do.	Do.
3	Frt.	49	2,700	Isthmian S. S. Op. (Del.)	New York, N. Y.	50 Trinity Place.
4	Frt.	36	2,500	Pacific-Atlantic Steamship Co. (Del.)	Portland, Oreg.	Porter Building.
5	Pas.	90	5,000	Mallory Steamship Co. (Me.)	New York, N. Y.	Pier 38, North River.
6	Frt.	29	90	Sacramento Transportation Co. (Calif.)	San Francisco, Calif.	Pier 9.
7	Frt.	17	478	do.	do.	Do.
8	Frt.	5	125	Pacific Coast Construction Co. (Calif.)	do.	Do.
9	Frt.†	53	2,000	United Fruit Steamship Corporation (Del.)	New York, N. Y.	17 Battery Place.
10	Pas.	59	1,650	New York & Porto Rico Steamship Co. (Me.)	do.	Foot Wall Street.
11	Tow.	18	400	Libby, McNeill & Libby (Me.)	San Francisco, Calif.	465 California Street
12	Frt.	27	2,800	Pacific-Atlantic Steamship Co. (Del.)	Portland, Oreg.	Porter Building.
13	Fer.	16	1,325	Railway Equipment and Realty Co., Ltd. (Del.)	San Francisco, Calif.	Oakland, Calif.
14	Pas.	131	6,250	New York & Porto Rico Steamship Co. (Me.)	New York, N. Y.	Foot Wall Street.
15	Frt.	32	3,200	Pacific-Atlantic Steamship Co. (Del.)	Portland, Oreg.	Porter Building.
16	Frt.	47	2,500	do.	do.	Do.
17	Frt.	46	2,500	United Fruit Steamship Corporation (Del.)	New York, N. Y.	17 Battery Place.
18	Fer.	14	1,400	Southern Pacific Golden Gate Ferries (Calif.)	San Francisco, Calif.	65 Market Street.
19	Fer.	23	1,820	Atchison, Topeka & Santa Fe Ry. Co. (Kans.)	do.	114 Sansome Street.
20	Tow.	3	65	San Pedro Launch & Towboat Co. (Calif.)	Los Angeles, Calif.	San Pedro, Calif.
21	Fer.	23	2,000	Atchison, Topeka & Santa Fe Ry. Co. (Kans.)	San Francisco, Calif.	114 Sansome Street.
22	Frt.	28	1,600	Hammond Lumber Co. (Del.)	do.	310 Sansome Street.
23	Frt.	36	2,500	Pacific-Atlantic Steamship Co. (Del.)	Portland, Oreg.	Porter Building.
24	Frt.	36	3,500	do.	do.	Do.
25	Frt.†	34	2,800	do.	do.	Do.
26	Frt.	34	2,800	do.	do.	Do.
27	Tow.	5	252	Bedford-Nugent Co. (Ind.)	Evansville, Ind.	300 Water Street.
28	Tow.	7	876	Thomas L. Herbert jr.	Nashville, Tenn.	174 Third Avenue North.
29	Frt.	4	666	William C. Temme	Milwaukee, Wis.	Kiel, Wis.
30	Frt.	7	350	Rockaway White Sand Co. (N. Y.)	New York, N. Y.	160 Fifth Avenue.
31	Frt.	3	100	Keokuk Sand Co.	Des Moines, Iowa.	Keokuk, Iowa.
32	Frt.	27	1,200	Sensibar Transportation Co. (Del.)	Chicago, Ill.	33 North La Salle Street.
33	Tow.	4	300	Great Lakes Towing Co. (N. J.)	Duluth, Minn.	N. P. Dock.
34	Plt.	20	1,000	United New York Sandy Hook Pilots Association (N. Y.)	New York, N. Y.	Staten Island Ferry Building.
35	Pas.	35	3,200	Central R. R. Co. of New Jersey (N. J.)	do.	143 Liberty Street.
36	Frt.	28	1,000	Eastern Steamship Lines (Me.)	Portsmouth, N. H.	India Wharf, Boston, Mass.
37	Tow.	5	200	Choctaw Transportation Co.	Memphis, Tenn.	Clarendon, Ark.
38	Pas.	14	850	Stamford-Oyster Bay Ferries Corporation (Conn.)	Bridgeport, Conn.	Larchmont, N. Y.
39	Fsh.	7	150	Alaska Packers Association (Calif.)	San Francisco, Calif.	111 California Street.
40	Frt.	26	600	Charles H. Dickson (Fla.)	Tampa, Fla.	Box 1132.
41	Frt.	20	550	J. R. Hanify Co. (Calif.)	San Francisco, Calif.	24 Market Street.
42	Frt.	38	5,000	Nautilus Steamship Corporation (N. Y.)	New York, N. Y.	26 Beaver Street.
43	Fer.	18	2,500	Central Pacific Ry. Co. (Utah)	San Francisco, Calif.	65 Market Street.
44	Pas.	166	12,000	Grace Steamship Co. (Del.)	New York, N. Y.	10 Hanover Square.
45	Frt.	43	3,850	do.	do.	Do.
46	Frt.	31	1,100	American & Cuban Steamship Line (N. Y.)	do.	39 Cortlandt Street.
47	Pas.	2	65	W. M. Lessley	St. Louis, Mo.	Arrow Rock, Mo.
48	Frt.	29	850	Andrew F. Mahony Co. (Calif.)	San Francisco, Calif.	1 Drumm Street.
49	Frt.	30	2,000	American & Cuban Steamship Line (N. Y.)	New York, N. Y.	39 Cortlandt Street.
50	Tnk.	37	3,000	Union Oil Co. of California (Calif.)	Los Angeles, Calif.	Union Oil Building.
51	Pas.	80	3,650	United Fruit Steamship Corporation (Del.)	New York, N. Y.	17 Battery Place.
52	Frt.	18	400	J. R. Hanify Co. (Calif.)	San Francisco, Calif.	24 Market Street.
53	Frt.	30	1,500	New Orleans & South American S. S. Co. (La.)	New Orleans, La.	111 Q. & C. Building.
54	Pas.	85	3,400	Grace Steamship Co. (Del.)	New York, N. Y.	10 Hanover Square.
55	Frt.	30	1,500	American & Cuban Steamship Line (N. Y.)	do.	39 Cortlandt Street.
56	Frt.	21	650	Sudden & Christenson (Calif.)	San Francisco, Calif.	310 Sansome Street.
57	Frt.	37	2,800	Ore Steamship Corporation (Del.)	New York, N. Y.	25 Broadway.
58	Frt.	5	325	Christina Arbuckle	do.	Old Slip and Water Street.
59	Frt.†	43	2,500	Tampa Intercoastal S. S. Co. (Fla.)	New Orleans, La.	Whitney Building.
60	Tow.	5	150	Carroll Towing Co. (N. Y.) (Trustees)	New York, N. Y.	Pier 5, Bush Dock (B).
61	Tow.	10	305	Arundel Corporation (Md.)	Baltimore, Md.	Pier 2, East Pratt Street.
62	Tow.	11	400	Shaver Transportation Co. (Oreg.)	Portland, Oreg.	Foot Fessenden Street.

¹² Formerly st. s. Point Bonita.

¹³ Formerly st. s. {^a Denora.
^b Orleans.

¹⁴ Formerly st. s. West Montop.

¹⁵ Formerly st. s. West Katan.

¹⁶ Formerly st. s. West Keats.

¹⁷ Formerly st. p. De Koven.

¹⁸ Formerly {^a Spanish gunboat Sandoval.
^b U. S. Navy Sandoval.

¹⁹ Formerly st. s. {^a Islander.
^b Interstate No. 3.

²⁰ Formerly st. s. Lake Clear.

²¹ Formerly st. s. {^a Anstice.
^b Privateer.

²² Formerly st. s. Lake Falun.

²³ Formerly st. s. Falcon.

²⁴ Formerly British st. s. Santa Marta.

²⁵ Formerly st. s. {^a Chas. G. Wing.
^b Henry Gillen.
^c Governor.

Line No.	Official No.	Signal letters	Rig	Name of vessel	Tonnage		Dimensions			When built	Where built
					Gross	Net	Length	Breadth	Depth		
1	206100		St. w.	SARAH EDENBORN.....□	250	250	146.2	33.4	7.0	1909	Ambridge, Pa.....
2	212650	LDSJ	St. s.	¹ SARAMACCA.....□△	3,212	1,917	336.7	42.0	23.0	1906	Amsterdam, Holland
3	116105		St. s.	Saranac.....	56	28	69.0	18.8	7.4	1886	Athens, N. Y.....
4	220095		St. s.	SARATOGA.....□	272	152	147.5	20.1	10.8	1920	Erie, Pa.....
5	217887	LQSB	St. s.	SARCOXIE.....□+○	5,116	3,103	390.0	54.2	27.6	1919	Hog Island, Pa.....
6	200293		St. s.	Sardinia.....	35	13	61.0	17.0	6.9	1903	Hog Island, Pa.....
7	116926		St. s.	Sargent L. Saville.....	92	32	82.5	24.7	7.5	1899	Athens, N. Y.....
8	218089	LRFM	St. s.	SATARTIA.....□+○	4,994	3,021	390.0	54.2	27.6	1919	Hog Island, Pa.....
9	116628		St. s.	Satisfaction.....	47	23	64.0	16.0	8.0	1894	Cheboygan, Mich.....
10	219295	LTVS	St. s.	³ SATOCO.....□+○	426	200	142.0	27.7	14.8	1919	Port Jefferson, N. Y.....
11	81743		St. s.	³ SATURN.....△	4,426	3,061	416.0	50.0	28.0	1901	Cleveland, Ohio.....
12	209333	LCFR	St. s.	Saturn.....	125	65	82.6	23.5	11.1	1911	Boston, Mass.....
13	221882	MDJP	St. s.	SATURN.....○	292	137	135.1	22.8	12.4	1920	Greenport, N. Y.....
14	203184		St. s.	⁴ SAUCON.....□+△	6,996	5,511	549.0	56.0	26.6	1906	West Bay City, Mich.....
15	217731	LQHS	St. s.	SAUGERTIES.....□+○	5,101	3,093	390.0	54.2	27.6	1919	Hog Island, Pa.....
16	116635		St. p.	Sausalito.....□	1,766	1,372	236.0	38.0	15.0	1894	San Francisco, Calif.....
17	116929	KPNM	St. s.	SAVAGE.....	410	279	142.8	27.0	15.6	1899	Baltimore, Md.....
18	220118	KVGM	St. s.	⁵ SAVANNAH.....	263	124	148.9	22.0	12.5	1893	Glasgow, Scotland.....
19	226168		St. s.	⁶ Scallop.....	14	10	47.9	9.8	5.4	1910	Puget Sound, Wash.....
20	201816		St. s.	SCANDINAVIA.....	1,462	676	187.5	43.4	16.5	1905	Newport News, Va.....
21	218283	LRNW	St. s.	SCANTIC.....□+○	5,106	3,097	390.0	54.2	27.6	1919	Hog Island, Pa.....
22	217886	LQRW	St. s.	SCHENECTADY.....□+△	5,114	3,102	390.0	54.2	27.6	1919	do.....
23	211729		St. s.	Schnoden.....	48	32	58.3	19.0	7.0	1913	St. James, Mich.....
24	217800	LQMN	St. s.	SCHODACK.....□+○	5,041	3,116	390.0	54.2	27.6	1919	Hog Island, Pa.....
25	217799	LQMK	St. s.	SCHOHARIE.....□+○	4,971	3,070	390.0	54.2	27.6	1919	do.....
26	218002	LRBC	St. s.	SCHOODIC.....□+○	4,932	2,980	390.0	54.2	27.6	1919	do.....
27	220092		St. s.	SCHUYLER.....□	272	152	147.5	20.1	10.8	1920	Erie, Pa.....
28	219222	LTQF	St. s.	SCOTTSBURG.....□+○	7,771	4,829	419.5	56.5	30.2	1919	Camden, N. J.....
29	116951		St. s.	Scout.....	30	20	75.7	10.6	7.6	1900	Bristol, R. I.....
30	201628		St. s.	SCRANTON.....+	1,462	675	187.0	43.4	16.5	1904	Newport News, Va.....
31	219674		St. s.	⁷ Scranton.....	181	123	94.2	25.0	13.2	1919	Nyack, N. Y.....
32	221905	MDKF	St. s.	⁸ SEA.....○	411	216	139.4	25.2	14.2	1919	Savannah, Ga.....
33	226468		St. s.	Seabird.....	13	9	39.1	11.4	4.0	1927	Traverse City, Mich.....
34	222814		St. s.	Seaconnet.....	19	13	45.8	14.3	5.4	1923	Portsmouth, R. I.....
35	216471		St. s.	Seamill.....	18	12	47.6	14.2	5.3	1918	Seattle, Wash.....
36	22808	HRFT	St. p.	Sea Bird.....	489	253	187.0	30.4	8.0	1886	Hunters Point, N. Y.....
37	117013		St. s.	SEA BIRD.....	21	13	50.0	11.8	6.0	1909	Ferrysburg, Mich.....
38	213672		St. s.	Sea Bird.....	37	25	63.6	17.4	6.3	1915	Erie, Pa.....
39	217962	LQVT	St. s.	Sea Bird.....	383	169	150.4	25.0	13.3	1919	South Portland, Me.....
40	167377		St. s.	⁹ SEABOARD.....	79	39	80.3	17.0	8.4	1893	Sparrows Point, Md.....
41	204279		St. s.	SEABREEZE.....	87	59	96.0	22.5	6.0	1907	Buffalo, N. Y.....
42	203401		St. s.	SEA BRIGHT.....	240	163	109.2	24.6	14.7	1906	Wilmington, Del.....
43	117209		St. s.	Sea Fox.....	69	35	78.5	19.0	9.5	1902	Alameda, Calif.....
44	204207		St. s.	SEA GATE.....	244	165	122.2	27.2	8.5	1907	Newburgh, N. Y.....
45	224984		St. s.	¹⁰ SEA GATE.....□+○	593	403	142.0	37.5	13.5	1925	Brooklyn, N. Y.....
46	202706		St. s.	Sea Gull.....	22	15	45.0	15.0	4.0	1907	Hamlin Lake, Mich.....
47	206507		St. s.	Sea Gull.....	13	9	31.2	9.3	4.0	1897	Two Rivers, Wis.....
48	215820	LJHG	St. s.	SEA GULL.....□+○	299	127	135.0	22.5	13.4	1917	Superior, Wis.....
49	228086		St. s.	SEA HAWK.....□+	356	208	140.8	25.0	13.5	1928	Boston, Mass.....
50	115923	LHDP	St. s.	Sea King.....□	181	90	119.0	26.1	11.5	1883	San Francisco, Calif.....
51	117141	KWOH	St. s.	Sea King.....	124	84	95.6	21.8	10.4	1902	Baltimore, Md.....
52	207593		St. s.	¹¹ SEA KING.....□○	214	99	103.5	25.3	13.2	1910	Portland, Ore.....
53	201882		St. s.	Sea Lark.....	69	35	78.5	19.0	9.5	1905	San Francisco, Calif.....
54	221034	MCKN	St. s.	Sea Lion.....□○	473	255	141.0	29.8	15.6	1921	Oakland, Calif.....
55	117025		St. s.	Sea Prince.....	58	27	75.0	18.5	8.5	1901	San Francisco, Calif.....
56	116251		St. s.	Sea Queen.....	111	55	100.5	22.0	11.8	1888	do.....
57	221353	MCVB	St. s.	Sea Ranger.....□○	473	250	141.0	29.8	15.6	1921	Oakland, Calif.....
58	117184	KSBH	St. s.	SEA ROVER.....□○	199	116	121.0	24.5	15.0	1902	San Francisco, Calif.....
59	223583	MFKB	St. s.	¹² SEA SALVOR.....□○	423	229	137.4	30.4	12.0	1904	Philadelphia, Pa.....
60	221392	MVVS	St. s.	Sea Scout.....○	472	250	141.0	29.8	15.6	1921	Oakland, Calif.....
61	215879	LJMP	St. s.	¹³ SEA THRUSH.....□+△	5,807	3,639	410.0	54.2	27.5	1917	Portland, Ore.....
62	115943		St. s.	Sea Witch.....□	74	37	77.9	20.0	10.0	1883	San Francisco, Calif.....

¹ Formerly (a) Dutch st. s. Saramacca.
² British st. s. Saramacca.
³ Formerly st. s. Standtug No. 1.
⁴ Formerly st. s. Walter Scranton.
⁵ Formerly (a) Charles Weston.
⁶ Formerly st. s. (b) J. Leonard Replogle.

(a) British st. y. Christabel.
⁷ Formerly (b) Undocumented st. y. Christable.
⁸ Formerly (c) U. S. Navy st. s. Christable.
⁹ Formerly (d) st. s. Christable.
¹⁰ Formerly U. S. Navy st. s. No. 867.
¹¹ Formerly st. s. C. W. Standart.

Line No.	Service	Crew	Horsepower	Name of owner	Home port	Address of owner
1	Tow.	22	600	Louisiana Railway & Navigation Co. (La.)	Baton Rouge, La.	Shreveport, La.
2	Pas.	71	503	United Fruit Steamship Corporation (Del.)	New York, N. Y.	17 Battery Place.
3	Tow.	8	250	Cornell Steamboat Co. (N. Y.)	Albany, N. Y.	Kingston, N. Y.
4	Frt.	12	400	New York Canal & Great Lakes Corporation (Del.)	New York, N. Y.	67 Wall Street.
5	Frt.†	35	2,500	United States Shipping Board	Philadelphia, Pa.	Bourse Building.
6	Tow.	4	250	Davidson Steamship Co. (Minn.)	Duluth, Minn.	Board of Trade Building.
7	Frt.	6	330	Chiarello Lighterage Corporation (N. Y.)	New York, N. Y.	130 Pearl Street.
8	Frt.	40	2,500	United States Shipping Board	Philadelphia, Pa.	Bourse Building.
9	Tow.	8	150	Waterways Engineering Co. (Wis.)	Milwaukee, Wis.	Green Bay, Wis.
10	Tow.	17	1,000	Sabine Towing Co. (Tex.)	Port Arthur, Tex.	Box 252.
11	Frt.	29	1,700	Interlake Steamship Co. (Ohio)	Cleveland, Ohio	Union Trust Building.
12	Tow.	6	450	Mystic Steamship Co., trustees	Boston, Mass.	250 Stuart Street.
13	Cod.	22	450	Bay State Fishing Co. (Mass.)	do.	30 Fish Pier, South Boston, Mass.
14	Frt.	32	2,000	Bethlehem Transportation Corporation (Del.)	Cleveland, Ohio.	Union Trust Building.
15	Frt.	38	2,500	Mississippi Shipping Co. (La.)	New Orleans, La.	Hibernia Bank Building.
16	Fer.	15	1,200	Northwestern Pacific R. R. Co. (Calif.)	San Francisco, Calif.	64 Pine Street.
17	Tow.	12	150	Taylor Dredging Co. (N. J.)	New York, N. Y.	Jersey City, N. J.
18	Plt.	21	550	Savannah Bar Pilots (Ga.)	Savannah, Ga.	228 East Bay Street.
19	Fsh.	2	150	Arthur E. Eden.	Tacoma, Wash.	2702 North Washington Street.
20	Fer.	7	1,400	Hoboken Ferry Co. (N. J.)	New York, N. Y.	90 West Street.
21	Frt.	42	2,500	American Scantio Line (Del.)	do.	2 Broadway.
22	Frt.	36	3,140	do.	do.	5 Broadway.
23	Frt.	3	40	Frank J. Smith.	Port Huron, Mich.	Care Wolverine Dry Dock.
24	Frt.†	37	2,500	United States Shipping Board	Philadelphia, Pa.	Bourse Building.
25	Frt.	37	2,500	South Atlantic Steamship Co. (Del.)	Savannah, Ga.	7 West Tenth Street, Wilmington, Del.
26	Frt.	43	2,500	Mississippi Shipping Co. (La.)	New Orleans, La.	Hibernia Bank Building.
27	Frt.	9	400	New York Canal and Great Lakes Corporation (Del.)	New York, N. Y.	67 Wall Street.
28	Frt.†	42	3,400	United States Shipping Board	Philadelphia, Pa.	Bourse Building.
29	Tow.	3	300	Andrew Olsen	New York, N. Y.	149 Pioneer Street (B.).
30	Fer.	7	1,400	Hoboken Ferry Co. (N. J.)	do.	90 West Street.
31	Tow.	11	450	Delaware, Lackawanna & Western R. R. Co. (Pa.)	do.	Do.
32	Cod.	11	500	Bay State Fishing Co. (Mass.)	Boston, Mass.	South Boston, Mass.
33	Fsh.	3	10	Burney R. Stites	Grand Haven, Mich.	Traverse City, Mich.
34	Fsh.	5	50	Seaconnet River Fishing Co. (R. I.)	Newport, R. I.	Tiverton, R. I.
35	Tow.	3	50	Pudget Sound Tug and Barge Co. (Wash.)	Seattle, Wash.	3414 Iowa Avenue.
36	Pas.	11	908	James Thomas Carroll	New York, N. Y.	279 Argyle Road (B).
37	Fsh.	3	60	Charles Koppelman	Chicago, Ill.	Waukegan, Ill.
38	Fsh.	6	65	O. P. Andrews	Erie, Pa.	625 West Eighth Street.
39	Fsh.	2	700	Consolidated Fisheries Co. (Del.)	Wilmington, Del.	Lewes, Del.
40	Tow.	6	250	Seaboard Air Line Railway Co. (Va.)	Norfolk, Va.	S. A. L. Building, West Bute and Duke Streets.
41	Pas.	3	120	Frank F. Fix	Buffalo, N. Y.	1826 Niagara Street.
42	Tow.	6	700	Central R. R. Co. of New Jersey (N. J.)	New York, N. Y.	143 Liberty Street.
43	Tow.	4	250	Ship Owners & Merchants Tugboat Co. (Calif.)	do.	Pier 15.
44	Pas.	5	450	Steamer Sea Gate Co. (N. Y.)	do.	29 Broadway.
45	Fer.	5	750	City of New York	do.	Department of Plants and Structures.
46	Tow.	6	65	Issaac Van Weelden	Grand Haven, Mich.	609 Fulton Street.
47	Fsh.	5	18	John W. Holbrook	Sault Ste. Marie, Mich.	212 Newton Block.
48	Fsh.	22	450	Portland Trawling Co. (Me.)	New York, N. Y.	1 Fulton Fish Market.
49	Fsh.	22	500	North Atlantic Trawling Corporation (Del.)	Wilmington, Del.	New Haven, Conn.
50	Tow.	9	350	Gilkey Brothers Towing Co. (Wash.)	Seattle, Wash.	Anacortes, Wash.
51	Tow.	13	340	Suderman & Young Towing Co. (Tex.)	Galveston, Tex.	905 United States National Bank Building.
52	Tow.	6	950	Shipowners & Merchants Tugboat Co. (Calif.)	San Francisco, Calif.	Pier 15.
53	Tow.	4	250	do.	do.	Do.
54	Tow.	15	850	do.	do.	Do.
55	Tow.	4	250	do.	do.	Do.
56	Tow.	6	450	do.	do.	Do.
57	Tow.	14	850	do.	do.	Do.
58	Tow.	7	800	do.	do.	Do.
59	Tow.	6	800	do.	do.	Do.
60	Tow.	16	850	do.	do.	Do.
61	Frt.	41	2,500	Shapard S. S. Co. (Me.)	Portland, Me.	477 Congress Street.
62	Tow.	6	190	Shipowners & Merchants Tugboat Co. (Calif.)	San Francisco, Calif.	Pier 15.

† Formerly (a) French st. s. DeGo.

(b) St. s. DeGo.

(a) Dorothy.

† Formerly st. s. (b) Dorothea.

¹⁰ Formerly st. s. John H. McCooey.

¹¹ Formerly st. s. Oneonta.

¹² Formerly U. S. Q. M. C. st. s. Major Samuel Ringgold.

¹³ Formerly st. s. Westland.

Line No.	Official No.	Signal letters	Rig	Name of vessel	Tonnage		Dimensions			When built	Where built
					Gross	Net	Length	Breadth	Depth		
					Feet			Feet			
1	11999		St. s.	Sea Wolf	97	48	95.5	23.0	10.9	1869	San Francisco, Calif.
2	206030		St. s.	SEATTLE	504	313	185.3	44.2	11.2	1909	Portland, Ore.
3	218849	LSQN	St. s.	SEATTLE	7,001	5,451	410.1	54.2	27.1	1919	Seattle, Wash.
4	218733	LSKC	St. s.	SEATTLE SPIRIT	5,027	3,493	409.7	54.2	27.7	1919	do.
5	155147		St. p.	Seawells Point	867	557	174.0	36.6	13.3	1887	Wilmington, Del.
6	120580		St. s.	Sebago	28	14	48.4	15.1	6.8	1883	Portland, Me.
7	115323		St. s.	Secausus	919	579	214.0	46.5	13.6	1873	Hoboken, N. J.
8	204425	KWGN	St. s.	SECURITY	397	270	140.5	26.0	15.9	1907	Port Richmond, N. Y.
9	211085		St. p.	SEANDBEE	6,381	3,434	484.5	58.1	24.0	1913	Wyandotte, Mich.
10	116986		St. s.	Seguin	96	48	88.1	19.8	9.5	1884	Bath, Me.
11	217327		St. w.	Selma	27	18	48.0	10.4	1.5	1918	Ruby, Alaska
12	221193	MCRF	St. s.	SELMA CITY	5,680	3,450	424.2	56.2	26.5	1921	Chickasaw, Ala.
13	23973		St. s.	Seminole	85	50	73.0	18.2	8.7	1871	Philadelphia, Pa.
14	215755		St. w.	Seminole	146	88	113.5	24.5	4.0	1917	Mobile, Ala.
15	224918	MFTD	St. s.	SEMINOLE	5,896	3,514	387.5	54.3	20.0	1925	Newport News, Va.
16	225952		St. s.	Senator	332	226	146.6	27.7	10.9	1879	Wilmington, Del.
17	227889		St. s.	Senator	80	54	82.9	19.1	8.2	1920	Brunswick, Ga.
18	211527	LDCW	St. s.	SENATOR BAILEY	293	31	113.5	25.5	13.2	1913	Camden, N. J.
19	224422		St. w.	Senator Cordill	396	396	193.0	30.0	6.9	1925	Point Pleasant, W. Va.
20	117218		St. s.	Senator Rice	98	66	90.1	20.2	10.0	1902	Rondout, N. Y.
21	221590	MDCR	St. s.	Seneca	173	118	91.3	25.3	13.1	1919	Sharptown, Md.
22	222404		St. s.	Sennelce	25	17	51.8	14.4	6.0	1922	Grand Haven, Mich.
23	22708		St. s.	Sentinel	110	73	102.0	21.2	7.7	1862	East Haddam, Conn.
24	217359	LPFM	St. s.	SENTINEL	116	79	90.5	19.0	9.5	1897	Baltimore, Md.
25	221267		St. s.	SERVICE	190	129	87.2	28.5	8.3	1921	Buffalo, N. Y.
26	212795		St. s.	Service No. 2	70	48	80.0	16.0	7.0	1914	Croton-on-Hudson, N. Y.
27	116084		St. s.	Seth Low	82	41	96.0	23.1	8.0	1885	Brooklyn, N. Y.
28	23852		St. s.	Seven Brothers	46	28	66.0	15.4	6.4	1870	Bristol, R. I.
29	215795	LGID	St. s.	SEVERANCE	4,993	3,653	366.0	53.0	24.9	1909	Stockton, Eng.
30	216101	LJWB	St. s.	SEWALLS POINT	5,431	3,373	368.6	55.2	30.5	1918	Camden, N. J.
31	200660		St. w.	Sewanee	90	90	116.0	25.0	3.2	1904	Patterson, La.
32	77053		St. s.	Shamrock	98	49	82.2	20.5	9.5	1892	Athens, N. Y.
33	201668		St. s.	Shamrock	99	67	72.3	18.2	6.2	1905	Astoria, Ore.
34	202543		St. p.	SHANNOPIN	86	85	135.0	24.0	4.1	1905	Pittsburgh, Pa.
35	127629		St. s.	SHASTA	3,698	2,825	360.0	56.0	28.0	1902	Lorain, Ohio
36	205041	KWNJ	St. s.	Shasta	878	517	192.3	41.0	14.0	1908	Hogulam, Wash.
37	222598		St. s.	SHASTA	1,782	1,120	216.7	42.1	17.3	1922	San Francisco, Calif.
38	115917		St. s.	Shaughraun	45	22	60.0	15.4	8.0	1883	Buffalo, N. Y.
39	117072		St. s.	SHAUN RHUE	79	51	65.8	17.2	7.8	1901	do.
40	226696	MGNR	St. s.	SHAWNEE	6,209	3,405	394.7	62.2	19.4	1927	Newport News, Va.
41	222985		St. s.	Sheboygan	763	519	142.5	30.5	15.2	1919	Sturgeon Bay, Wis.
42	219681	LVSP	St. s.	SHELDRAKE	411	208	139.4	25.2	14.2	1920	Savannah, Ga.
43	220836	MBWL	St. s.	SHELTON	6,062	3,770	402.5	53.0	32.0	1920	Baypoint, Calif.
44	215151		St. s.	Shenandoah	183	106	102.5	29.0	8.5	1916	Milford, Del.
45	217920	LQTF	St. s.	SHENANDOAH	6,414	3,974	416.8	56.1	32.7	1919	Bath, Me.
46	206329		St. s.	SHENANGO	8,047	6,498	580.8	58.2	33.0	1909	Ecorse, Mich.
47	218833	LSQG	St. s.	SHICKSHINNY	5,103	3,127	390.0	54.2	27.6	1919	Hog Island, Pa.
48	116712		St. p.	SHINNECOCK	1,402	768	226.0	35.0	14.3	1896	Wilmington, Del.
49	224806		St. s.	Shirley G.	10	7	31.3	10.8	2.6	1924	St. James, Mich.
50	222465		St. s.	Shirley Keller	97	66	70.9	21.8	9.7	1922	Tottenville, N. Y.
51	221601		St. s.	Shohola	139	94	90.0	24.8	10.4	1921	Newburgh, N. Y.
52	217539	LPSQ	St. s.	SHOOTERS ISLAND	4,755	2,961	377.0	52.0	26.8	1919	Shooters Island, N. Y.
53	216082	LJVK	St. s.	SIBONEY	6,937	3,420	423.0	60.0	15.7	1918	Philadelphia, Pa.
54	220166	LWRG	St. s.	SIDNEY M. HAUPTMAN	6,094	3,816	401.4	53.2	31.9	1920	Vancouver, Wash.
55	116377		St. s.	Sidney O. Neff	435	338	149.6	30.2	10.4	1890	Manitowoc, Wis.
56	116775		St. s.	Sidonie	13	7	44.4	12.2	5.6	1897	do.
57	116996	KQIP	St. s.	SIERRA	6,023	3,587	400.0	50.2	18.1	1900	Philadelphia, Pa.
58	203757		St. s.	SIERRA	4,840	4,287	438.7	52.0	23.9	1906	Toledo, Ohio
59	127030		St. s.	Sightseer	97	59	86.4	21.6	7.7	1894	Braintree, Mass.
60	218972	LTBV	St. s.	SILETZ	5,757	3,560	410.0	51.2	27.6	1919	Portland, Ore.
61	116676		St. s.	Silver Spray	38	26	54.0	15.8	6.0	1895	West Bay City, Mich.
62	216304	LKJT	St. s.	SILVERADO	2,298	1,359	245.6	42.0	24.1	1918	Long Beach, Calif.

1 Formerly st. s. ^a H. H. Buhne. ^b Crowley No. 3.
 3 Formerly st. s. H. B. Kennedy.
 4 Formerly st. s. Wheatland, Montana.
 5 Formerly st. p. Ohio.
 6 Formerly st. s. Fannie G.
 7 Formerly st. s. Standard II.
 8 Formerly U. S. Bureau of Fisheries st. s. Fish Hawk.

9 Formerly U. S. Public Health st. s. McClintie.
 10 Formerly st. s. Vulcan I.
 10 Formerly U. S. Engineers, st. s. Sentinel.
 11 Formerly ^a J. Hooker Hammersley. ^b Sisco No. 6.
 11 Formerly ^a British st. s. Gladstone. ^b Norwegian st. s. Gladstone. ^c Costa Rican st. s. Marine Quezada. ^d Danish st. s. Nordskov.

Line No.	Service	Crew	Horsepower	Name of owner	Home port	Address of owner
1	Tow.	4	500	Shipowners & Merchants Tugboat Co. (Calif.)	San Francisco, Calif.	Pier 15.
2	Fer.	27	2,000	Puget Sound Navigation Co. (Nev.)	Seattle, Wash.	Colman Dock.
3	Frt.	47	2,800	Tacoma Oriental S. S. Co. (Nev.)	Tacoma, Wash.	Washington Building.
4	Frt.	31	2,800	United States Shipping Board	Seattle, Wash.	841 Railroad Avenue South.
5	Fer.	6	600	Chesapeake Ferry Co. (Va.)	Norfolk, Va.	706 Front Street.
6	Tow.	2	75	Baker & Hudson Co. (Me.)	Portland, Me.	198 Commercial Street.
7	Fer.	7	550	Carteret Ferry Corporation (N. J.)	New York, N. Y.	17 Battery Place.
8	Tow.	16	1,000	H. L. Pontin	do.	Do.
9	Pas.	160	11,000	Cleveland & Buffalo Transit Co. (Del.)	Wilmington, Del.	7 West Tenth Street.
10	Tow.	6	250	Kennebec Towage Co. (Me.)	Bath, Me.	Care Walter S. Glidden, Kennebec Towage Co.
11	Frt.	1	20	Edward Simon	Eagle, Alaska	
12	Frt.	57	3,500	Isthmian S. S. Co. (Del.)	New York, N. Y.	50 Trinity Place.
13	Tow.	9	350	Chas. Clarke & Co.	Galveston, Tex.	Guaranty Building.
14	Tow.	14	500	Mengel Box Co. (N. J.)	Louisville, Ky.	
15	Pas.	122	4,200	Cherokee-Seminole S. S. Corporation (Me.)	New York, N. Y.	Pier 36, North River.
16	Frt.	10	500	Chesapeake and Delaware S. S. Co. (Del.)	Baltimore, Md.	Pier 5, East Pratt Street.
17	Frt.	3	250	James A. Kenny	New York, N. Y.	449 Fiftieth Street (B).
18	Tow.	17	550	Gulf Refining Co. (Tex.)	Port Arthur, Tex.	Dock 29.
19	Pas.	20	421	Ohio River Transportation Co. (Del.)	Pittsburgh, Pa.	Foot Wood Street.
20	Tow.	5	246	Cornell Steamboat Co. (N. Y.)	Albany, N. Y.	Kingston, N. Y.
21	Tow.	5	550	Lehigh Valley R. R. Co. (N. Y.)	New York, N. Y.	143 Liberty Street.
22	Tow.	6	100	Thomas Johnston	Grand Haven, Mich.	114 Lafayette Street.
23	Frt.	6	78	Alfred Knudsen	New York, N. Y.	206 Sixty-second Street (B).
24	Tow.	10	300	James J. Kehoe (N. Y.)	do.	Avenue U and East Fifty- seventh Street (B).
25	Ref.	3	90	Buffalo Dry Dock Co. (W. Va.)	Buffalo, N. Y.	191 Ganson Street.
26	Pas.	3	60	City of New York	New York, N. Y.	Municipal Building.
27	Tow.	6	300	James Shewan & Sons (N. Y.)	do.	Foot Twenty-sixth Street.
28	Fsh.	13	90	Holder N. Wilcox	Newport, R. I.	Tiverton, R. I.
29	Frt.	41	1,800	Diamond Steamship Transportation Corporation (Mass.)	Boston, Mass.	910 Barristers Hall, Pemberton Square.
30	Frt.	37	2,500	Mystic Steamship Co. (trustees)	do.	250 Stuart Street.
31	Tow.	6	200	R. D. McKneely	New Orleans, La.	Patterson, La.
32	Tow.	5	250	Shamrock Towing Co. (Del.)	New York, N. Y.	Pier, 93, North River.
33	Tow.	5	200	Knappton Towboat Co. (Wash.)	Astoria, Oreg.	Foot Fourteenth Street.
34	Tow.	17	450	Campbell Transportation Co. (Del.)	Pittsburgh, Pa.	313 Sixth Avenue.
35	Frt.	27	1,450	National Steamship Co. (Minn.)	Duluth, Minn.	Alworth Building.
36	Frt.	19	550	E. K. Wood Lumber Co. (Calif.)	San Francisco, Calif.	1 Drumm Street.
37	Fer.	13	1,400	Southern Pacific Golden Gate Ferries (Calif.)	do.	65 Market Street.
38	Tow.	4	90	Dunbar & Sullivan Dredging Co. (N. Y.)	Buffalo, N. Y.	Erie County Bank Building.
39	Tow.	4	80	do.	do.	Do.
40	Pas.	174	8,600	New York & Miami S. S. Corporation (Me.)	New York, N. Y.	Pier 36, North River.
41	Frt.	36	800	West Ports S. S. Line (Wis.)	Milwaukee, Wis.	64 West Waters Street.
42	Fsh.	23	500	Portland Trawling Co. (Me.)	New York, N. Y.	1 Fulton Fish Market.
43	Frt.	44	2,800	Tacoma Oriental S. S. Co. (Nev.)	Tacoma, Wash.	Washington Building.
44	Tow.	7	850	Baltimore & Ohio R. R. Co. (Md.)	Baltimore, Md.	Baltimore and Charles Streets.
45	Trk. †	37	3,000	Texas Co. (Del.)	Wilmington, Del.	7 West Tenth Street.
46	Frt.	33	1,800	Shenango Furnace Co. (Pa.)	Pittsburgh, Pa.	812 Oliver Building.
47	Frt. †	33	2,500	South Atlantic S. S. Co. (Del.)	Savannah, Ga.	7 West Tenth Street, Wilmington, Del.
48	Pas.	30	1,600	Montauk & New London Steamboat Co. (Del.)	New York, N. Y.	Grand Central Terminal.
49	Fsh.	2	26	Malcolm Gordon	Grand Haven, Mich.	St. James, Mich.
50	Tow.	6	350	Hudson Towboat Co. (N. J.)	New York, N. Y.	Hoboken, N. J.
51	Tow.	7	450	Erie Railroad Co. (N. Y.)	do.	50 Church Street.
52	Frt.	35	2,500	Delta Steamship Corporation (Del.)	do.	15 Moore Street.
53	Pas.	167	8,500	New York & Cuba Mail Steamship Co. (Me.)	do.	Foot Wall Street.
54	Frt.	35	2,500	Chas. R. McCormick Lumber Co. (Del.)	San Francisco, Calif.	215 Market Street.
55	Frt.	24	350	Marinette Transit Co. (Wis.)	Milwaukee, Wis.	Marinette, Wis.
56	Fsh.	4	30	James S. Pooler	Port Huron, Mich.	Alpena, Mich.
57	Pas.	120	8,241	Oceanic Steamship Co. (Calif.)	San Francisco, Calif.	215 Market Street.
58	Frt.	24	1,250	Sierra Steamship Co. (Del.)	Cleveland, Ohio.	Terminal Tower.
59	Pas.	8	375	Piscataqua River Towing Co. (Me.)	Portsmouth, N. H.	Piscataqua Savings Bank.
60	Frt.	46	2,500	United States Shipping Board	Portland, Oreg.	614 Spaulding Building.
61	Tow.	6	20	Krectan Co. (Mich.)	Marquette, Mich.	Johns Wood, Mich.
62	Frt.	28	1,000	Silverado Steamship Co. (Calif.)	San Francisco, Calif.	215 Market Street.

¹³ Formerly st. s. Fred Lohman.
¹⁴ Formerly st. p. Henry A. Laughlin.
¹⁵ Formerly st. s. C. W. Watson.
¹⁶ Formerly st. s. Cuprum.
¹⁷ Formerly st. s. Carrie Nichols.
¹⁸ Formerly st. s. Argus.

¹⁹ Formerly st. s. {a} Sidney O. Neff.
 {b} M. C. & M. C. No. 2.
²⁰ Formerly st. s. {a} Sierra.
 {b} Gdansk.
²¹ Formerly {a} st. s. City of Quincy.
 {b} st. s. Taniwha.
 {c} British st. s. Taniwha.

Line No.	Official No.	Signal letters	Rig	Name of vessel	Tonnage		Dimensions			When built	Where built
					Gross	Net	Length	Breadth	Depth		
							Feet	Feet	Feet		
1	116987		St. s.	SIMON J. MURPHY.....△	4,241	3,064	435.5	51.5	23.5	1900	Wyandotte, Mich.....
2	117248		St. s.	¹ SINALOA.....△	4,639	3,503	416.0	50.0	24.0	1903	West Bay City, Mich.....
3	220295	LWVJ	St. s.	SINASTA.....□+⊙	6,052	3,757	402.5	53.0	32.0	1920	Bay Point, Calif.....
4	202285		St. s.	² SIPSEY.....□	496	337	128.0	25.2	12.7	1905	Ferrysburg, Mich.....
5	203170		St. s.	SIR THOMAS SHAUGHNESSY.....△	5,507	3,996	480.0	52.2	30.2	1906	Wyandotte, Mich.....
6	116736		St. s.	SIR WM. FAIRBAIRN.....△	3,807	2,760	424.6	45.8	23.9	1896	do.....
7	116774		St. p.	Sirius.....	993	711	229.0	32.5	11.1	1881	Chester, Pa.....
8	218870		St. s.	Sisco No. 4.....	51	35	61.4	18.9	6.8	1919	Mariners Harbor, N. Y.....
9	210872	LCSK	St. s.	Siskiyou.....□⊙	884	523	204.1	41.5	14.2	1912	Honolulu, Wash.....
10	91462		St. s.	³ Sister.....	49	27	67.0	14.4	5.3	1882	Chicago, Ill.....
11	212585	LDQJ	St. s.	⁴ SIXAOLA.....□⊙	4,693	2,430	378.8	50.3	29.1	1911	Belfast, Ireland.....
12	116330		St. s.	Skuter.....	92	63	89.0	23.0	7.0	1890	Detroit, Mich.....
13	200803		St. w.	Skookum.....□	348	325	140.6	26.4	5.6	1904	Aberdeen, Wash.....
14	223082		St. w.	SLACK BARRETT.....	592	526	175.7	38.0	6.6	1924	Midland, Pa.....
15	209464	LCGN	St. s.	SLATINGTON.....	221	150	95.1	25.0	12.2	1011	Port Richmond, N. Y.....
16	96543		St. p.	⁵ SMITHFIELD.....	725	353	202.7	29.6	10.1	1901	Elizabeth, N. J.....
17	77442		St. s.	⁶ Smith Bros.....	26	18	47.8	11.0	4.3	1900	Kewaunee, Wis.....
18	204190		St. s.	SMITH THOMPSON.....△	4,784	4,227	438.7	52.0	23.9	1907	Toledo, Ohio.....
19	226801		St. s.	SOCONY 1.....□	214	145	100.0	24.1	12.3	1927	Mariners Harbor, N. Y.....
20	215885		St. s.	⁷ Socony 3.....	175	119	97.8	25.3	11.2	1917	Greenport, N. Y.....
21	212222		St. s.	⁸ SOCONY 4.....□	238	161	102.3	26.6	12.7	1914	Port Richmond, N. Y.....
22	226891		St. s.	SOCONY 5.....□	214	145	100.1	24.1	12.3	1927	Mariners Harbor, N. Y.....
23	111121		St. s.	⁹ Socony 6.....	89	60	72.9	18.0	9.6	1896	Philadelphia, Pa.....
24	167516		St. s.	¹⁰ SOCONY 7.....	117	79	84.6	19.0	8.8	1898	do.....
25	223240	MFGT	St. s.	SOCONY 8.....	215	146	100.0	24.1	12.3	1923	Brooklyn, N. Y.....
26	223247	MFGV	St. s.	SOCONY 9.....	215	146	100.0	24.1	12.3	1923	do.....
27	204898		St. s.	¹¹ SOCONY 10.....	91	62	73.5	21.0	9.7	1907	Tottenville, N. Y.....
28	201593	KTND	St. s.	¹² SOCONY 11.....	129	87	81.7	20.5	9.9	1904	Philadelphia, Pa.....
29	210323		St. s.	¹³ SOCONY 12.....	93	63	79.4	21.0	9.4	1912	Newburgh, N. Y.....
30	117219	KSFL	St. s.	¹⁴ SOCONY 14.....	164	111	91.0	22.0	9.4	1902	Philadelphia, Pa.....
31	117220	KSFM	St. s.	¹⁵ SOCONY 15.....	164	111	91.0	22.0	9.4	1903	do.....
32	204602		St. s.	¹⁶ SOCONY 16.....	175	119	96.0	23.0	11.2	1907	Baltimore, Md.....
33	204718	KWLB	St. s.	¹⁷ SOCONY 17.....	175	119	96.0	23.0	11.2	1907	do.....
34	204704	KWLN	St. s.	¹⁸ SOCONY 18.....	175	119	96.0	23.0	11.2	1907	do.....
35	204860	KWMD	St. s.	¹⁹ SOCONY 19.....	175	119	96.0	23.0	11.2	1908	do.....
36	211790		St. s.	²⁰ SOCONY 20.....	173	117	97.1	23.0	10.8	1913	Port Richmond, N. Y.....
37	211791		St. s.	²¹ SOCONY 21.....	183	124	96.1	23.6	10.9	1913	do.....
38	214050		St. s.	²² SOCONY 22.....	170	116	93.1	24.1	12.0	1916	do.....
39	219118	MIIPB	St. s.	SOCONY 23.....	166	112	91.5	22.0	10.0	1920	Mariners Harbor, N. Y.....
40	219020		St. s.	Socony 24.....	115	78	78.0	22.1	10.9	1919	Milford, Del.....
41	219027		St. s.	Socony 25.....	115	78	78.0	22.1	10.9	1919	do.....
42	219281		St. s.	²³ Socony 26.....	99	67	76.9	21.8	9.3	1919	Tottenville, N. Y.....
43	229119	MHPC	St. s.	SOCONY 27.....	166	112	91.5	22.0	10.0	1929	Mariners Harbor, N. Y.....
44	220712		St. s.	Socony 28.....	204	138	96.0	26.5	11.9	1920	Tottenville, N. Y.....
45	221122	MCPB	St. s.	SOLANA.....□+⊙	6,702	4,203	419.5	56.5	33.3	1921	Camden, N. J.....
46	115694		St. p.	Solano.....	3,549	3,057	407.0	65.5	17.4	1879	San Francisco, Calif.....
47	211018	LDFW	St. s.	Solano.....	943	525	198.2	42.7	14.1	1913	Raymond, Wash.....
48	210133	LCKW	St. s.	SOL DUC.....	1,085	667	189.0	31.5	22.6	1912	Seattle, Wash.....
49	202905		St. s.	²⁴ Sollicitor.....	28	17	54.4	17.4	5.2	1906	Patchogue, N. Y.....
50	127241		St. s.	²⁵ SOL R. CROWN.....	136	92	86.2	23.4	10.8	1898	Buffalo, N. Y.....
51	116687		St. s.	Somers Point.....	20	14	70.1	14.4	5.0	1895	Nyack, N. Y.....
52	208381	LBTH	St. s.	²⁶ SOMERSET.....⊙	3,048	2,300	309.1	46.2	19.3	1911	Camden, N. J.....
53	202713		St. s.	SOMERVILLE.....	1,197	814	191.4	44.0	15.8	1905	Wilmington, Del.....
54	116141		St. s.	<i>Sommers N. Smith</i>	52	26	66.6	16.0	7.2	1887	Philadelphia, Pa.....
55	117009	KQLV	St. s.	SONOMA.....□⊙	5,985	3,597	400.0	50.2	18.1	1900	do.....
56	117266		St. s.	²⁷ SONOMA.....□+⊙	4,471	3,448	416.0	50.3	21.0	1903	West Bay City, Mich.....
57	200206		St. s.	²⁸ Sonoma Valley.....	630	412	175.4	38.0	17.0	1903	Alameda, Calif.....

¹ Formerly st. s. ^a Sinaloa, ^b William F. Rapprich.
² Formerly st. s. Frank Perry.
³ Formerly ^a st. s. Minnie B., ^b st. s. Sister, ^c U. S. S. st. s. Sister.
⁴ Formerly British st. s. Sixaola.
⁵ Formerly st. p. Hampton.
⁶ Formerly st. s. John Lahn, Jr.
⁷ Formerly st. s. S. T. Co. No. 3.
⁸ Formerly st. s. ^a Maycliff, ^b Robert S. Parsons, ^c S. T. Co. No. 4.

⁹ Formerly st. s. ^a Radiant, ^c S. T. Co. No. 6, ^b S. O. Co. No. 6.
¹⁰ Formerly st. s. ^a De Witt C. Ivins, ^b S. O. Co. No. 7, ^c S. T. Co. No. 7.
¹¹ Formerly st. s. ^a S. O. Co. No. 10, ^b S. T. Co. No. 10.
¹² Formerly st. s. ^a S. O. Co. No. 11, ^b S. T. Co. No. 11.
¹³ Formerly st. s. ^a Edwin A. Fisher, ^b S. T. Co. No. 12.
¹⁴ Formerly st. s. ^a S. O. Co. No. 14, ^b S. T. Co. No. 14.

Steam Vessels

169

Line No.	Service	Crew	Horsepower.	Name of owner	Home port	Address of owner
1	Frt.	27	1,150	Pittsburgh Steamship Co. (W. Va.)	Duluth, Minn.	Wolvin Building.
2	Frt.	22	1,650	Michigan S. S. Co. (Mich.)	Detroit, Mich.	461 Burns Drive.
3	Frt.	34	2,500	United States Shipping Board	San Francisco, Calif.	369 Pine Street.
4	Pas.	23	1,200	W. G. Coyle & Co. (La.)	New Orleans, La.	Pere Marquette Building.
5	Frt.	34	1,650	Jenkins S. S. Co. (Ohio)	Cleveland, Ohio.	Terminal Tower.
6	Frt.	27	1,800	Pittsburgh Steamship Co. (W. Va.)	Duluth, Minn.	Wolvin Building.
7	Pas.	21	900	Iron Steamboat Co. of N. J. (N. J.)	New York, N. Y.	Pier 1, North River.
8	Frt.	10	150	Reinauer Petroleum Transportation Co. (N. J.)	Newark, N. J.	Faterson, N. J.
9	Frt.	24	800	E. K. Wood Lumber Co. (Calif.)	San Francisco, Calif.	1 Drumm Street.
10	Pas.	9	75	Beaugard Roberts	Mobile, Ala.	111 North Joachim Street.
11	Frt.	80	2,650	United Fruit Steamship Corporation (Del.)	New York, N. Y.	17 Battery Place.
12	Pas.	7	175	Edward Hintze	Chicago, Ill.	Michigan City, Ind.
13	Tow.	5	400	Willamette & Columbia River Towing Co. (Oreg.)	Portland, Oreg.	181 East Water Street.
14	Tow.	18	1,200	Standard Oil Co. of Louisiana (La.)	Baton Rouge, La.	Box 629.
15	Tow.	5	750	Lehigh Valley R. R. Co. (N. J.)	New York, N. Y.	143 Liberty Street.
16	Pas.	15	1,200	Koansburg Steamboat Co. (N. J.)	Perth Amboy, N. J.	Koansburg, N. J.
17	Fsh.	4	25	Calvin H. Pooler	Grand Haven, Mich.	13 North Fourth Street.
18	Frt.	22	1,400	Great Lakes Steamship Co. (Del.)	Oswego, N. Y.	Syracuse, N. Y.
19	Tow.	6	850	Standard Transportation Co. (Del.)	New York, N. Y.	26 Broadway.
20	Tow.	11	600	do.	do.	do.
21	Tow.	7	750	do.	do.	do.
22	Tow.	8	850	do.	do.	do.
23	Tow.	6	250	do.	do.	do.
24	Tow.	11	350	do.	do.	do.
25	Tow.	12	850	do.	do.	do.
26	Tow.	12	850	do.	do.	do.
27	Tow.	5	250	do.	do.	do.
28	Tow.	5	500	do.	do.	do.
29	Tow.	7	425	do.	do.	do.
30	Tow.	11	500	do.	do.	do.
31	Tow.	7	500	do.	do.	do.
32	Tow.	7	650	do.	do.	do.
33	Tow.	8	650	do.	do.	do.
34	Tow.	7	650	do.	do.	do.
35	Tow.	7	650	do.	do.	do.
36	Tow.	8	600	do.	do.	do.
37	Tow.	6	500	do.	do.	do.
38	Tow.	13	750	do.	do.	do.
39	Tow.	8	500	do.	do.	do.
40	Tow.	5	250	do.	do.	do.
41	Tow.	5	250	do.	do.	do.
42	Tow.	5	200	do.	do.	do.
43	Tow.	8	500	do.	do.	do.
44	Tow.	8	600	do.	do.	do.
45	Tnk.	40	3,500	Associated Oil Co. (Calif.)	San Francisco, Calif.	79 New Montgomery Street.
46	Fer.	17	2,000	Southern Pacific R. R. (Calif.)	do.	65 Market Street.
47	Frt.	21	650	W. H. Wood	do.	1 Drumm Street.
48	Pas.	40	1,200	Puget Sound Navigation Co. (Wash.)	Seattle, Wash.	32 Coleman Dock.
49	Tow.	2	120	Jeremiah K. Sullivan	Newport, R. I.	New York Yacht Club Wharf.
50	Tow.	5	900	Material Service Corporation (Ill.)	Chicago, Ill.	33 North La Salle Street.
51	Pas.	3	150	McAvoy Excursion Line (N. Y.)	New York, N. Y.	1726 East Ninety-third Street (B).
52	Frt.	54	1,700	Merchants & Miners' Transportation Co. (Md.)	Baltimore, Md.	112 South Gay Street.
53	Fer.	6	1,500	Central R. R. Co. of New Jersey (N. J.)	New York, N. Y.	143 Liberty Street.
54	Tow.	4	200	Snow Marine Co. (Me.)	Rockland, Me.	79 Mechanic Street.
55	Pas.	125	8,729	Oceanic Steamship Co. (Calif.)	do.	Oceanic Building.
56	Frt.	20	1,300	Nicholson-Universal S. S. Co. (Del.)	Wilmington, Del.	501 Coe Terminal Warehouse Building, Detroit, Mich.
57	Fer.	8	1,200	Richmond & San Rafael Ferry & Transportation Co. (Calif.)	San Francisco, Calif.	564 Market Street.

¹³ Formerly st. s. { a S. O. Co. No. 15.
 b S. T. Co. No. 15.
¹⁴ Formerly st. s. { a S. O. Co. No. 16.
 b S. T. Co. No. 16.
¹⁵ Formerly st. s. { a S. O. Co. No. 17.
 b S. T. Co. No. 17.
¹⁶ Formerly st. s. { a S. O. Co. No. 18.
 b S. T. Co. No. 18.
¹⁷ Formerly st. s. { a S. O. Co. No. 19.
 b S. T. Co. No. 19.
¹⁸ Formerly st. s. { a S. O. Co. of N. Y. No. 20.
 b S. T. Co. No. 20.

¹⁹ Formerly st. s. { a S. O. Co. of N. Y. No. 21.
 b S. T. Co. No. 21.
²⁰ Formerly st. s. S. T. Co. No. 22.
²¹ Formerly st. s. Evelyn Ackerman.
²² Formerly st. s. Little Sisters.
²³ Formerly { a st. s. Charles F. Dunbar.
 b British st. s. Sol R. Crown.
²⁴ Formerly st. s. { a Suwannee.
 b City of Rome.
 c Veramar.
²⁵ Formerly st. s. { a Sonoma.
 b David S. Troxel.
²⁶ Formerly st. s. San Jose.

Steam Vessels

Line No.	Official No.	Signal letters	Rig	Name of vessel	Tonnage		Dimensions			When built	Where built
					Gross	Net	Length	Breadth	Depth		
							Feet	Feet	Feet		
1	117158		St. s.	SONORA.....+⊕	3,611	2,858	353.2	48.6	24.0	1902	West Superior, Wis...
2	116529		St. s.	Sophia.....	100	50	81.4	23.9	7.4	1892	Boston, Mass.....
3	205896	KWSM	St. s.	SOUTHLAND.....	2,081	1,215	291.2	51.0	16.1	1908	Newport News, Va.....
4	216839	LJKB	St. s.	Southland.....	1,521	924	206.0	38.5	22.1	1917	Solomons, Md.....
5	222293		St. w.	Southland.....	256	256	157.4	33.4	4.8	1922	Paducah, Ky.....
6	208730		St. s.	Southport.....	245	167	125.6	21.2	8.8	1911	Boston, Mass.....
7	208319		St. s.	Southwark.....	41	27	58.6	16.5	6.7	1911	West New Brighton, N. Y.
8	212244		St. s.	SOUTH AMERICAN...□+⊕	2,662	1,427	290.6	47.1	18.3	1914	Ecorse, Mich.....
9	216000	LJRD	St. s.	SOUTH AMERICAN.....	168	75	97.2	23.6	10.2	1918	Bath, Me.....
10	121016		St. s.	SOUTH PARK.....	2,646	1,799	366.5	45.4	21.8	1896	Superior, Wis.....
11	217268	LNWF	St. s.	SOUTH POLE.....+	4,116	2,492	339.3	49.1	26.3	1918	Baltimore, Md.....
12	202357		St. s.	Southern.....	54	27	68.0	17.5	8.2	1905	do.....
13	221574	MDCL	St. s.	SOUTHERN CROSS...□+⊕	13,788	7,977	516.5	72.2	27.8	1921	Camden, N. J.....
14	116305		St. s.	Spalpeen.....	29	14	46.5	13.6	6.4	1889	Buffalo, N. Y.....
15	128983		St. s.	SPARROWS POINT.....	153	76	91.5	21.0	10.4	1893	Philadelphia, Pa.....
16	121219		St. s.	SPARTA.....	3,942	3,108	380.0	49.7	28.0	1902	Lorain, Ohio.....
17	96163		St. s.	Spartan.....	60	30	65.4	16.6	7.7	1892	Philadelphia, Pa.....
18	210272	LCMJ	St. s.	SPARTAN.....	226	154	105.9	25.1	11.1	1912	Baltimore, Md.....
19	227808		St. s.	Spear.....	96	61	80.8	18.9	10.0	1904	Lorain, Ohio.....
20	161555		St. p.	Speed.....	85	85	120.7	21.8	4.0	1886	Stillwater, Minn.....
21	212809		St. w.	Spellei.....	75	55	76.3	24.0	4.0	1914	St. Helens, Oreg.....
22	218003	LRBD	St. s.	SPENCER KELLOGG...□+⊕	5,104	3,748	391.8	51.3	28.8	1919	Wilmington, Del.....
23	116104		St. s.	SPOKANE.....+	2,356	1,974	311.8	38.2	20.8	1886	Cleveland, Ohio.....
24	115767		St. p.	Sport.....	49	33	84.5	16.6	6.1	1881	Newburgh, N. Y.....
25	229903		St. w.	Sporty Days.....	48	48	62.3	26.0	3.3	1930	New Madrid, Mo.....
26	117174		St. w.	SPRAQUE.....□	1,479	1,479	276.0	61.0	7.4	1902	Dubuque, Iowa.....
27	216618		St. s.	SPRAY.....⊕	303	91	135.0	22.8	13.4	1917	Manitowoc, Wis.....
28	117092		St. s.	SPRINGFIELD.....	287	163	127.0	24.0	9.6	1901	Wilmington, Del.....
29	220127	LWQK	St. s.	SPRINGFIELD...□+⊕	5,641	3,504	410.5	54.2	27.0	1920	Portsmouth, N. H.....
30	211754		St. s.	Sprudel.....	41	32	62.0	17.6	6.6	1913	Erie, Pa.....
31	220671	MBPQ	St. s.	Stallion.....+	164	101	94.5	24.8	12.0	1920	Eastport, Md.....
32	116913		St. s.	Stamford.....	55	37	64.4	18.7	7.4	1899	Tottenville, N. Y.....
33	213154	LFJH	St. s.	STANDARD.....□+⊕	9,724	6,138	523.8	68.6	31.7	1914	Kiel, Germany.....
34	213275		St. w.	STANDARD.....□	273	176	132.0	30.8	5.8	1915	Jeffersonville, Ind.....
35	211807		St. s.	Standard No. 1.....□	108	62	88.9	21.5	11.0	1913	Oakland, Calif.....
36	214196	LQCR	St. s.	STANDARD ARROW...□⊕	7,794	4,800	467.6	62.7	32.0	1916	Camden, N. J.....
37	218768	LSMP	St. s.	STANLEY.....□+⊕	6,463	4,712	401.7	54.8	32.1	1919	Seattle, Wash.....
38	215293	LIKV	St. s.	STANLEY DOLLAR...□⊕	5,929	3,742	401.4	54.8	22.9	1914	Monfalcone, Austria.....
39	214500	LQKN	St. s.	Stanwood.....□	1,129	627	206.0	42.0	16.5	1916	North Bend, Oreg.....
40	227884		St. s.	Stanwood.....□	69	57	58.8	22.8	6.7	1928	Tacoma, Wash.....
41	81302		St. s.	Stapleton.....	102	67	81.5	24.0	8.5	1890	Tottenville, N. Y.....
42	117136		St. s.	Stapleton.....	38	25	50.8	16.8	6.7	1902	do.....
43	212709		St. s.	Star.....	17	11	37.2	11.5	4.0	1914	Northport, Mich.....
44	117028		St. s.	Starin.....	20	11	48.4	13.4	5.0	1901	Noank, Conn.....
45	115906		St. s.	Startle.....	54	27	68.0	17.5	8.4	1883	Wilmington, Del.....
46	116299		St. s.	Startle.....	46	23	59.8	15.0	7.0	1859	Gloucester, Mass.....
47	210542	LQPF	St. s.	STARR.....□⊕	625	309	131.1	25.8	19.7	1912	Seattle, Wash.....
48	222971		St. s.	STATE OF DELAWARE...□+⊕	814	336	210.1	48.9	10.6	1923	Wilmington, Del.....
49	222636	MDVG	St. s.	STATE OF MARYLAND...+	1,783	669	320.0	56.6	16.9	1922	do.....
50	213442		St. s.	State of New York.....	47	32	65.2	17.6	4.8	1909	Buffalo, N. Y.....
51	223103		St. s.	STATE OF PENNSYLVANIA...□+⊕	814	336	219.1	48.9	10.6	1923	Wilmington, Del.....
52	222716	MDWO	St. s.	STATE OF VIRGINIA...□+⊕	1,783	674	320.0	56.6	16.9	1923	do.....
53	206500		St. s.	Staten Island.....	74	50	65.7	19.0	8.0	1909	New Baltimore, N. Y.....
54	222637	MDTC	St. s.	STEELORE.....□+⊕	8,215	4,172	550.3	72.2	43.9	1922	Sparrows Point, Md.....
55	204393		St. s.	STEELTON.....+⊕	6,215	4,947	504.0	52.2	31.0	1907	Ecorse, Mich.....
56	210514	LVKF	St. s.	STEEL AGE.....□⊕	6,187	3,821	395.5	55.0	31.4	1920	Kearny, N. J.....
57	225869		St. w.	STEEL CITY.....	297	206	139.5	30.0	4.8	1926	Point Pleasant, W. Va.....
58	220495	MBIG	St. s.	STEEL ENGINEER...□+⊕	5,686	3,450	424.2	56.2	26.5	1920	Kearny, N. J.....
59	220553	MBJN	St. s.	STEEL EXPORTER...□+⊕	5,686	3,450	424.2	56.2	26.5	1920	do.....
60	220776	MBTC	St. s.	STEEL INVENTOR...□+⊕	5,686	3,450	424.2	56.2	26.5	1920	do.....
61	219513	LWKO	St. s.	STEELMAKER.....□⊕	6,187	3,821	395.5	55.0	31.4	1920	do.....
62	220179	LWRK	St. s.	STEEL MARINER...□+⊕	5,686	3,450	424.2	56.2	26.5	1920	do.....

1 Formerly st. s. ^{(a) Sarah Weems.}
 2 Formerly st. s. Sarah Weaver.
 3 Formerly st. s. Frank Rockefeller.
 4 Formerly st. s. Col. John F. Gaynor.
 5 Formerly st. s. Frank W. Hart.
 6 Formerly st. s. Harry M. Wall.
 7 Formerly U. S. Engineers Corps st. s. Spear.

8 Formerly st. w. Verne Swain.
 9 Formerly st. s. Romulus.
 10 Formerly German st. s. Jupiter.
 11 Formerly ^{(a) Austrian st. s. Erny.}
 { b Erny.
 { c Warszawa.
 12 Formerly ga. s. City of Everett.

Line No.	Service	Crew	Horsepower	Name of owner	Home port	Address of owner
1	Fr't.	24	1, 198	Nicholson Universal S. S. Co. (Del.)	Wilmington, Del.	501 Coe Terminal Warehouse Building, Detroit, Mich.
2	Fr't.	5	150	Snow Marine Co. (Me.)	Rockland, Me.	79 Mechanic Street.
3	Pas.	69	3, 000	Norfolk & Washington Steamboat Co. (Va.)	Washington, D. C.	Seventh Street Wharf, SW.
4	Fr't.	23	600	Atlantic Transportation Co. (Me.)	Portland, Me.	New Haven, Conn.
5	Pas.	30	250	T. A. Williams	Evansville, Ind.	1215 Kentucky Avenue.
6	Pas.	20	450	Eastern Steamship Lines (Me.)	Portsmouth, N. H.	India Wharf, Boston, Mass.
7	Fr't.	5	150	City of Philadelphia	Philadelphia, Pa.	City Hall.
8	Pas.	50	2, 000	Chicago, Duluth & Georgian Bay Transit Co. (Ind.)	Chicago, Ill.	110 West Adams Street.
9	Tow.†	12	550	Texas Co. (Del.)	Wilmington, Del.	7 West Tenth Street.
10	Fr't.	25	2, 000	Central Dredging Co. (Ohio)	Duluth, Minn.	Board of Trade Building.
11	Ref.	68	1, 800	United States Shipping Board	Baltimore, Md.	22 Light Street.
12	Tow.	4	140	Chesapeake Steamship Co. (Md.)	do.	Light and Lee Streets.
13	Pas.	224	12,000	Munson Steamship Line (N. Y.)	New York, N. Y.	67 Wall Street.
14	Tow.	2	90	Dunbar & Sullivan Dredging Co. (N. Y.)	Buffalo, N. Y.	Erle County Bank Building.
15	Tow.	12	500	Curtis Bay Towing Co. (Md.)	Baltimore, Md.	1600 Continental Building.
16	Fr't.	25	1, 450	National Steamship Co. (Minn.)	Duluth, Minn.	Alworth Building.
17	Tow.	4	175	Tugboat Spartan Co. (Del.)	Philadelphia, Pa.	Pier 34, South Wharves.
18	Tow.	10	800	James McWilliams Blue Line (N. J.)	New York, N. Y.	1 Broadway.
19	Tow.	4	350	James W. Baker	Buffalo, N. Y.	30 Monticello Place.
20	Tow.	19	600	Louisiana-Arkansas Barge Service (La.)	New Orleans, La.	Monroe, La.
21	Tow.	3	40	Lewis River Boom & Logging Co. (Wash.)	Portland, Oreg.	Ridgefield, Wash.
22	Tnk.	36	2, 700	New York and Philippine Steamship Corporation (Del.)	New York, N. Y.	420 Lexington Avenue.
23	Fr't.	17	750	Reid Transit Co. (Mich.)	Port Huron, Mich.	1906 Military Street.
24	Pas.	5	400	Rouses Point and Swanton Ferry Co. (N. Y.)	Rouses Point, N. Y.	Burlington, Vt.
25	Tow.	3	100	John M. Kurtz	St. Louis, Mo.	New Madrid, Mo.
26	Tow.	55	1, 600	Standard Oil Co. of Louisiana (La.)	Baton Rouge, La.	Box 629.
27	Cod.	12	500	Bay State Fishing Co. (Mass.)	Boston, Mass.	South Boston, Mass.
28	Fr't.	11	325	Peekskill & New York Day Line (N. Y.)	New York, N. Y.	Peekskill, N. Y.
29	Fr't.	43	2, 800	United States Shipping Board	Portsmouth, N. H.	Dunkirk, N. Y.
30	Fsh.	4	50	Timothy J. Desmond	Buffalo, N. Y.	
31	Tow.	9	450	United States Shipping Board	Annapolis, Md.	
32	Tow.	7	85	Red Star Towing & Transportation Co. (W. Va.)	New York, N. Y.	21 West Street.
33	Tnk.	40	3, 000	Standard Shipping Co. (Del.)	Wilmington, Del.	c/o Corporation Trust Co. of America.
34	Tow.	14	750	Standard Oil Co. of Louisiana (La.)	Baton Rouge, La.	Box 629.
35	Tow.	6	650	Standard Oil Co. of California (Del.)	San Francisco, Calif.	Richmond, Calif.
36	Tnk.	49	3, 200	Standard Transportation Co. (Del.)	New York, N. Y.	26 Broadway.
37	Fr't.	42	2, 800	United States Shipping Board	Seattle, Wash.	841 Railroad Avenue South.
38	Fr't.	45	2, 700	Dollar Steamship Lines (Calif.)	San Francisco, Calif.	311 California Street.
39	Fr't.†	24	835	W. R. Chamberlin	do.	215 Market Street.
40	Fr't.	4	190	Skagit River Navigation and Trading Co. (Wash.)	Seattle, Wash.	City Dock.
41	Fr't.	8	160	George W. Stapleton	New York, N. Y.	Stapleton, N. Y.
42	Pas.	3	90	do.	do.	Do.
43	Fsh.	4	40	Fenn Wilson	Grand Haven, Mich.	Northport, Mich.
44	Fsh.	5	42	Seaconnet River Fishing Co. (R. I.)	Newport, R. I.	Tiverton, R. I.
45	Fr't.	6	150	Mary E. Mitchell	Baltimore, Md.	2746 East Baltimore Street.
46	Fr't.	4	150	Central Wharf Towboat Co. (Me.)	Portland, Me.	Central Wharf.
47	Pas.	35	650	San Juan Fishing & Packing Co. (Wash.)	Seward, Alaska	Latouche, Alaska.
48	Pas.	41	2, 900	Wilson Line (Del.)	Wilmington, Del.	Foot East Fourth Street.
49	Pas.	53	2, 600	Baltimore Steam Packet Co. (Md.)	Baltimore, Md.	Light and Barre Streets.
50	Tow.	4	75	State of New York	Buffalo, N. Y.	Foot Porter Avenue.
51	Pas.	41	2, 900	Wilson Line (Del.)	Wilmington, Del.	Foot East Fourth Street.
52	Pas.	57	2, 800	Baltimore Steam Packet Co. (Md.)	Baltimore, Md.	Foot of Light and Barre Streets.
53	Tow.	5	250	Richmond Towboat Co. (N. Y.)	New York, N. Y.	Pier 5, Bush Docks (B).
54	Fr't.	45	5, 000	Ore S. S. Corporation (Del.)	do.	25 Broadway.
55	Fr't.	32	1, 800	Bethlehem Transportation Corporation (Del.)	Cleveland, Ohio	Union Trust Building.
56	Fr't.	46	2, 600	Isthmian S. S. Co. (Del.)	New York, N. Y.	50 Trinity Place.
57	Tow.	18	700	Iron City Sand and Gravel Co. (Pa.)	Pittsburgh, Pa.	310 Grant Street.
58	Fr't.	54	3, 100	Isthmian S. S. Co. (Del.)	New York, N. Y.	50 Trinity Place.
59	Fr't.	41	3, 100	do.	do.	Do.
60	Fr't.†	44	3, 100	do.	do.	Do.
61	Fr't.†	52	2, 800	do.	do.	Do.
62	Fr't.	49	3, 100	do.	do.	Do.

11 Formerly st. s. ^{(a) Windsor.}
^{(b) Francis M. Kelly.}
^{(c) M. E. P. I.}

12 Formerly ^{(a) st. s. Startle.}
^{(b) U. S. Engineers st. s. Startle.}

13 Formerly st. s. James Hyer.
14 Formerly st. s. ^{(a) Millinokett.}
^{(b) Herbert K. Oakes.}

Line No.	Official No.	Signal letters	Rig	Name of vessel	Tonnage		Dimensions			When built	Where built
					Gross	Net	Length	Breadth	Depth		
					Feet						
1	221857	MDJO	St. s.	STEEL NAVIGATOR. □+⊙	5,718	3,471	424.2	56.2	26.5	1921	Kearny, N. Y.
2	220652	MBPD	St. s.	STEEL RANGER. □+⊙	5,686	3,450	424.2	56.2	26.5	1920	do.
3	221875	MDHK	St. s.	STEEL SCIENTIST. □+⊙	5,718	3,471	424.2	56.2	26.5	1921	do.
4	221707	MDGQ	St. s.	STEEL SEAFARER. □+⊙	5,718	3,471	424.2	56.2	26.5	1921	do.
5	220180	LWRM	St. s.	STEEL TRADER. □+⊙	5,686	3,450	424.2	56.2	26.5	1920	do.
6	222539	MDTF	St. s.	STEEL TRAVELER. □+⊙	7,053	4,381	424.2	56.2	26.5	1922	do.
7	219662	LVSH	St. s.	STEEL VOYAGER. □+⊙	6,187	3,821	395.5	55.0	31.4	1920	do.
8	220380	MBDF	St. s.	STEEL WORKER. □+⊙	5,686	3,450	424.2	56.2	26.5	1920	do.
9	116026		St. p.	Steinway. □+⊙	354	269	125.0	32.5	10.2	1884	Brooklyn, N. Y.
10	107716		St. s.	Stella. □+⊙	93	63	72.1	19.2	8.5	1901	Athens, N. Y.
11	115744		St. s.	Stella. □+⊙	80	40	83.7	18.2	8.5	1880	Camden, N. J.
12	218831	LSQD	St. s.	STELLA LYKES. □+⊙	2,609	1,610	251.0	43.6	26.2	1919	Duluth, Minn.
13	117208		St. s.	Stephen Chase. □+⊙	45	31	69.0	16.0	6.6	1902	Ashtabula, Ohio.
14	230496		St. s.	Stephen O'Meara. □+⊙	183	124	112.8	22.9	10.8	1931	Boston, Mass.
15	200013		St. s.	Stephen J. Horkay. □+⊙	179	143	95.4	20.3	9.9	1903	Newburgh, N. Y.
16	213740	LFQD	St. s.	STEPHEN R. JONES. □+⊙	4,387	3,112	354.2	49.0	27.4	1915	Newport News, Va.
17	208447		St. s.	Stephen W. McKeever, Jr. □+⊙	223	104	128.0	22.2	10.0	1911	Noank, Conn.
18	115647		St. s.	Sterling. □+⊙	143	97	110.0	18.1	8.8	1879	East Deering, Mich.
19	213682		St. w.	Sterling. □+⊙	24	24	63.5	16.0	3.0	1915	New Haven, Mo.
20	116798		St. s.	STERLINGTON. □+⊙	398	271	105.7	30.1	9.5	1898	New York, N. Y.
21	216597		St. s.	Stillwater. □+⊙	30	20	52.8	18.4	6.2	1906	St. Joseph de Levis, Quebec.
22	116518		St. s.	Stimson. □+⊙	25	12	49.2	14.0	4.9	1892	Ballard, Wash.
23	217815	LQBJ	St. s.	Stirling Tomkins. □+⊙	357	197	126.0	29.9	13.7	1919	Solomons, Md.
24	215269		St. s.	STONY POINT. □+⊙	1,391	946	196.5	38.5	16.1	1917	Wilmington, Del.
25	115822	LKVH	St. s.	Storm King. □+⊙	174	87	109.6	21.0	11.8	1882	Philadelphia, Pa.
26	208460		St. s.	Storm King. □+⊙	1,076	949	180.0	36.0	11.4	1911	Wilmington, Del.
27	219061	LTGR	St. s.	Storm King. □+⊙	445	103	140.3	29.6	14.3	1919	Rolph, Calif.
28	227888		St. w.	Stranger. □+⊙	358	312	129.8	28.4	4.5	1928	Portland, Oreg.
29	81337		St. s.	Stratford. □+⊙	98	67	100.6	22.1	7.0	1891	Bridgeport, Conn.
30	225256		St. s.	STROUDSBURG. □+⊙	195	133	92.8	24.4	12.5	1925	Wilmington, Del.
31	221227	MCSF	St. s.	STUART DOLLAR. □+⊙	7,038	4,355	429.0	55.2	26.6	1920	Shanghai, China.
32	216276	LKQS	St. s.	Sturgeon Bay. □+⊙	2,402	826	250.0	43.5	22.5	1918	Sturgeon Bay, Wis.
33	224505		St. s.	STUYVESANT. □+⊙	593	403	142.0	37.5	13.5	1925	Brooklyn, N. Y.
34	220010	LWMT	St. s.	SUBOATCO. □+⊙	3,285	1,997	324.0	46.2	25.0	1920	Newark, N. J.
35	219876	LWHD	St. s.	SUCARSCO. □+⊙	3,253	1,977	324.0	46.2	25.0	1920	do.
36	202759		St. w.	Success. □+⊙	67	43	60.1	15.8	2.3	1906	Kissimmee, Fla.
37	221125	MOPF	St. s.	SUCUBACO. □+⊙	3,285	1,997	324.0	46.2	25.0	1921	Newark, N. J.
38	220526	MBLS	St. s.	SUDAWSONCO. □+⊙	3,253	1,977	324.0	46.2	25.0	1920	do.
39	220909	MBLQ	St. s.	SUDURCO. □+⊙	3,545	2,174	324.0	46.2	25.0	1920	do.
40	220011	LWMV	St. s.	SUEDCO. □+⊙	3,545	2,174	324.0	46.2	25.0	1920	do.
41	220247	LWTB	St. s.	SUELCO. □+⊙	3,285	1,997	324.0	46.2	25.0	1920	do.
42	209076	LCDQ	St. s.	SUFFOLK. □+⊙	4,607	2,895	365.7	50.1	28.1	1911	Camden, N. J.
43	220888	MCDP	St. s.	SUGILLENCO. □+⊙	3,285	1,997	324.0	46.2	25.0	1920	Newark, N. J.
44	220863	MGBL	St. s.	SUIAMECO. □+⊙	3,285	1,997	324.0	46.2	25.0	1920	do.
45	220027	MBLT	St. s.	SULANIERCO. □+⊙	3,253	1,977	324.0	46.2	25.0	1920	do.
46	217678	LQFK	St. s.	SULPHITE. □+⊙	437	203	142.0	27.7	14.8	1919	Elizabeth, N. J.
47	117124		St. s.	SULTANA. □+⊙	3,613	2,876	353.2	48.6	24.0	1902	West Superior, Wis.
48	220532	MBJO	St. s.	SUMANCO. □+⊙	3,253	1,977	324.0	46.2	25.0	1920	Newark, N. J.
49	136823		St. s.	SUMATRA. □+⊙	4,118	3,268	405.4	48.0	24.4	1897	Cleveland, Ohio.
50	219711	LVTP	St. s.	SUMMERLEAF. □+⊙	6,141	3,796	400.7	54.2	30.1	1920	Chester, Pa.
51	116579		St. s.	Summer Girl. □+⊙	53	26	75.6	18.2	5.7	1893	Noank, Conn.
52	215312		St. s.	Sunbeam. □+⊙	64	43	66.5	16.0	7.5	1917	Manitowoc, Wis.
53	218961	LTBJ	St. s.	SUNBEAM. □+⊙	6,604	4,148	429.3	59.2	31.4	1919	Chester, Pa.
54	219323	LVBC	St. s.	SUNDANCE. □+⊙	5,183	3,181	390.0	54.2	27.8	1919	Hog Island, Pa.
55	220012	LWNB	St. s.	SUNELSECO. □+⊙	3,250	2,174	324.0	46.2	25.0	1920	Newark, N. J.
56	220994	MCJK	St. s.	SUNEWARKCO. □+⊙	3,253	1,977	324.0	46.2	25.0	1920	do.
57	220402	MBDS	St. s.	SUNEWCO. □+⊙	3,252	2,000	324.0	46.2	25.0	1920	do.
58	221024	MCKD	St. s.	SUNUOENTCO. □+⊙	3,253	1,977	324.0	46.2	25.0	1920	do.
59	203550		St. s.	Superior. □+⊙	168	84	101.0	25.0	12.0	1906	Noank, Conn.
60	215158		St. w.	Superior. □+⊙	129	77	106.8	25.8	3.8	1917	Morgan City, La.
61	203434		St. s.	Supervisor. □+⊙	214	136	91.4	25.0	7.4	1906	Northport, N. Y.
62	220248	LWTC	St. s.	SUPORTCO. □+⊙	3,285	1,997	324.0	46.2	25.0	1920	Newark, N. J.
63	220403	MBDT	St. s.	SURAILCO. □+⊙	3,285	1,997	324.0	46.2	25.0	1920	do.
64	209480	LCGR	St. s.	SURF. □+⊙	252	119	117.8	22.5	11.6	1911	Quincy, Mass.
65	220560	MBJR	St. s.	SURICO. □+⊙	3,253	1,977	324.0	46.2	25.0	1920	Newark, N. J.
66	212710	LDQT	St. s.	SURINAME. □+⊙	3,203	1,883	336.7	41.9	22.7	1908	Amsterdam, Holland.

a Alison Briggs.
 b Ethel.
 c Boies Penrose.
 d Formerly st. s. Lake Flagstaff.
 e Formerly st. s. The Higginson Man'g. Co. No. 3.

f Formerly st. s. Stephen W. McKeever, Jr.
 g U. S. S. Stephen W. McKeever, Jr.
 h Formerly st. w. S. & S.
 i Formerly st. s. Suffern.
 j Formerly st. s. William H. Hoyt.

Line No.	Service	Crew	Horsepower	Name of owner	Home port	Address of owner
1	Frt.	55	\$3,100	Isthmian S. S. Co. (Del.)	New York, N. Y.	50 Trinity Place.
2	Frt.	47	\$3,100	do.	do.	Do.
3	Frt.	45	\$3,100	do.	do.	Do.
4	Frt.	41	\$3,100	do.	do.	Do.
5	Frt.	55	\$3,100	do.	do.	Do.
6	Frt.†	41	\$3,100	do.	do.	Do.
7	Frt.	47	\$2,800	do.	do.	Do.
8	Frt.	36	\$3,100	do.	do.	Do.
9	Fer.	5	385	Richard F. Daly (Del.)	do.	332 East Thirtieth Street.
10	Tow.	5	150	McCarren Towing Line (N. J.)	do.	59 Pearl Street.
11	Tow.	4	375	D. M. Picton & Co. (Tex.)	Port Arthur, Tex.	Adams Building.
12	Frt.	33	1,500	Lykes Bros. Steamship Co. (La.)	Galveston, Tex.	United States National Bank Building.
13	Fsh.	3	107	John C. McKay	Port Huron, Mich.	156 Washington Avenue, Alpena, Mich.
14	Ptl.	6	800	City of Boston	Boston, Mass.	Boston Police Department.
15	Frt.	5	125	Stephen J. Horkay	New York, N. Y.	59 Pearl Street.
16	Frt.	37	1,700	Mystic Steamship Co. (Mass.), trustees	Boston, Mass.	250 Stuart Street.
17	Fsh.	25	325	Seaboard Oil & Guano Co. (Va.)	Reedville, Va.	Mila, Va.
18	Fsh.	20	325	Triton Oil & Fertilizer Co. (N. Y.)	New York, N. Y.	101 Beekman Street.
19	Fer.	1	30	A. G. Wohlt	St. Louis, Mo.	Hermann, Mo.
20	Tow.	4	350	Erle R. R. Co. (N. Y.)	New York, N. Y.	60 Church Street.
21	Tow.	3	76	Mohawk Dredge & Dock Co. (N. Y.)	Albany, N. Y.	Box 416, Herkimer, N. Y.
22	Tow.	3	95	Pacific Bridge Co. (Oreg.)	Portland, Oreg.	Foot East Salmon Street.
23	Tow.	14	1,000	Cornell Steamship Co. (N. Y.)	New York, N. Y.	Foot West Fifty-third Street.
24	Fer.	10	1,600	New York Central R. R. Co. (N. Y.)	do.	6 Beaver Street.
25	Tow.	12	600	Tug "Storm King" Co. (Del.)	Philadelphia, Pa.	115 Walnut Street.
26	Frt.	22	500	Catskill Evening Line (Del.)	New York, N. Y.	Pier 41, North River.
27	Tow.	18	900	C. E. Baen	San Francisco, Calif.	1 Sansome Street.
28	Frt.	7	166	Salem Navigation Co. (Oreg.)	Portland, Oreg.	Spalding Building.
29	Oys.	8	200	Long Island Oyster Farms (N. Y.)	New York, N. Y.	Northport, N. Y.
30	Tow.	7	900	Delaware, Lackawanna & Western Railroad Co. (Pa.)	do.	90 West Street.
31	Frt.	44	2,800	Dollar S. S. Lines (Calif.)	San Francisco, Calif.	311 California Street.
32	Frt.	8	1,000	Donahue-Stratton Co. (Wis.)	Milwaukee, Wis.	85 Michigan Street.
33	Fer.	3	1,200	City of New York	New York, N. Y.	Municipal Building.
34	Frt.	29	\$1,500	Submarine Boat Corporation (N. Y.)	do.	5 Nassau Street.
35	Frt.	29	\$1,500	do.	do.	Do.
36	Frt.	5	30	John Ringling Estates (Fla.)	Tampa, Fla.	Sarasota, Fla.
37	Frt.	29	\$1,500	Submarine Boat Corporation (N. Y.)	New York, N. Y.	5 Nassau Street.
38	Frt.	29	\$1,500	do.	do.	Do.
39	Frt.	29	\$1,500	do.	do.	Do.
40	Frt.	37	\$1,500	do.	do.	Do.
41	Frt.	38	\$1,500	do.	do.	Do.
42	Frt.	32	2,500	Coastwise Transportation Corporation (Me.)	Portland, Me.	381 St. John Street.
43	Frt.	26	\$1,500	Submarine Boat Corporation (N. Y.)	New York, N. Y.	5 Nassau Street.
44	Frt.	36	\$1,500	do.	do.	Do.
45	Frt.	30	\$1,500	do.	do.	Do.
46	Tow.	19	800	Detroit Sulphite Transportation Co. (Mich.)	Detroit, Mich.	9125 West Jefferson Avenue.
47	Frt.	21	1,198	Nicholson-Universal S. S. Co. (Del.)	Wilmington, Del.	501 Coe Terminal Warehouse Building, Detroit, Mich.
48	Frt.	26	\$1,500	Submarine Boat Corporation (N. Y.)	New York, N. Y.	5 Nassau Street.
49	Frt.	25	1,585	Sumatra S. S. Co. (Del.)	Cleveland, Ohio.	Terminal Tower Building.
50	Frt.	42	\$2,500	United States Shipping Board	Philadelphia, Pa.	Bourse Building.
51	Pas.	4	400	Seaboard Air line Ry. (Va.)	Savannah, Ga.	Realty Building.
52	Fsh.	5	130	Charles Raatz	Milwaukee, Wis.	Sheboygan, Wis.
53	Thk.	37	2,800	Sun Oil Co. (N. J.)	Philadelphia, Pa.	1608 Walnut Street.
54	Frt.†	33	\$2,500	South Atlantic S. S. Co. (Del.)	Savannah, Ga.	7 West Tenth Street, Wilmington, Del.
55	Frt.	29	\$1,500	Submarine Boat Corporation (N. Y.)	New York, N. Y.	5 Nassau Street.
56	Frt.	29	\$1,500	do.	do.	Do.
57	Frt.	32	\$1,500	do.	do.	Do.
58	Frt.	29	\$1,500	do.	do.	Do.
59	Tow.	7	550	Lehigh Valley R. R. Co. (N. J.)	do.	143 Liberty Street.
60	Tow.	20	275	A. Wilbert's Sons Lumber & Shingle Co. (La.)	New Orleans, La.	Plaquemine, La.
61	Oys.	6	250	Long Island Oyster Farms (N. Y.)	New York, N. Y.	Northport, N. Y.
62	Frt.	37	\$1,500	Submarine Boat Corporation (N. Y.)	do.	5 Nassau Street.
63	Frt.	28	\$1,500	do.	do.	Do.
64	Cod.	18	450	Bay State Fishing Co. (Mass.)	Boston, Mass.	South Boston, Mass.
65	Frt.	29	\$1,500	Submarine Boat Corporation (N. Y.)	New York, N. Y.	5 Nassau Street.
66	Pas.	66	503	United Fruit S. S. Corporation (Del.)	do.	17 Battery Place.

⁸ Formerly st. s. Mandarin.

⁹ Formerly st. s. Italia.

¹⁰ Formerly st. s. Ballew.

¹¹ Formerly st. s. Empire City.

¹² Formerly st. s. Artisan.

¹³ Formerly st. s. Ballew.

¹⁴ Formerly st. s. Julius Miller.

¹⁵ Formerly British st. s. Suriname.

Line No.	Official No.	Signal letters	Rig	Name of vessel	Tonnage		Dimensions			When built	Where built
					Gross	Net	Length	Breadth	Depth		
							Feet	Feet	Feet		
1	210960	LCTJ	St. s.	¹ SUSAN A. MORAN.....□⊙	344	234	132.7	27.6	15.1	1912	Port Richmond, N. Y.
2	217019	LNFM	St. s.	¹ SUSAN V. LUCKENBACH.....□+⊙	7,394	4,651	434.3	57.7	27.1	1918	Chester, Pa.
3	116855		St. w.	Susie.....	1,130	588	222.8	42.0	6.2	1898	Unalaska, Alaska
4	221066	MCLG	St. s.	SUSPEARCO.....□+⊙	3,218	2,174	324.0	46.2	25.0	1920	Newark, N. J.
5	116827		St. s.	Susquehanna.....	462	314	157.7	38.0	9.0	1898	Baltimore, Md.
6	220531	MBHW	St. s.	SUTERMCO.....□+⊙	3,285	1,997	324.0	46.2	25.0	1920	Newark, N. J.
7	216043	LJSN	St. s.	SUTHERLAND.....□+⊙	4,784	2,994	380.0	53.2	27.0	1918	Seattle, Wash.
8	220401	MBDR	St. s.	SUTORPCO.....□+⊙	3,289	2,000	324.0	46.2	25.0	1920	Newark, N. J.
9	116273		St. s.	Suwanee.....	82	50	70.0	16.5	4.4	1886	Brandford, Fla.
10	220861	MCBJ	St. s.	SUWARINCO.....□+⊙	3,253	1,977	324.0	46.2	25.0	1920	Newark, N. J.
11	219496	LVJD	St. s.	SUWIED.....□+⊙	3,249	1,988	324.0	46.2	25.0	1919	do.
12	115789		St. s.	Suzie Hazard.....	98	60	97.0	19.1	8.4	1881	St. Louis, Mo.
13	203192	KVLS	St. s.	Svea.....	618	370	174.0	38.2	13.3	1906	Fairhaven, Calif.
14	115804		St. p	Swampscott.....	416	324	124.5	25.3	10.8	1882	Boston, Mass.
15	116875	KNVF	St. s.	SWATARA.....	625	425	157.0	29.0	17.5	1899	Philadelphia, Pa.
16	203170		St. s.	Swanzo.....	12	7	37.2	10.0	4.3	1930	Monroe, La.
17	141793		St. s.	SWEDEN.....	4,702	3,418	414.0	50.0	29.0	1902	West Bay City, Mich.
18	209481	LCGS	St. s.	SWELL.....	252	119	117.8	22.5	11.6	1911	Quincy, Mass.
19	81432		St. s.	SWIFT.....	886	712	191.5	36.5	13.6	1893	Marine City, Mich.
20	221041	MCKR	St. s.	SWIFTARROW.....□+⊙	8,206	5,091	464.6	60.2	27.7	1921	Portland, Oreg.
21	221194	MCRG	St. s.	SWIFTEAGLE.....□+⊙	8,206	5,091	464.6	60.2	27.7	1921	do.
22	221268	MCSP	St. s.	SWIFTLIGHT.....□+⊙	8,206	5,091	464.6	60.2	27.7	1921	do.
23	221134	MCPL	St. s.	SWIFSCOUT.....□+⊙	8,206	5,091	464.6	60.2	27.7	1921	do.
24	220990	MCJF	St. s.	SWIFTSURE.....□+⊙	8,206	5,091	464.6	60.2	27.7	1921	do.
25	221304	MCTJ	St. s.	SWIFTWIND.....□+⊙	8,206	5,091	464.6	60.2	27.7	1921	do.
26	200504		St. w.	Swinomish.....	166	105	91.6	20.6	4.0	1903	La Conner, Wash.
27	202647		St. s.	Sybil.....	76	52	85.8	19.4	7.5	1905	Scranton, Miss.
28	229468		St. s.	SYLPH.....	149	101	136.0	19.8	10.4	1898	Chester, Pa.
29	216840	LJKO	St. s.	SYLVAN ARROW.....□⊙	7,797	4,858	467.6	62.7	32.0	1917	Camden, N. J.
30	201840		St. s.	SYLVANIA.....	6,272	4,828	504.0	54.0	26.7	1905	West Bay City, Mich.
31	117140		St. s.	Sylvia.....	48	32	51.0	14.6	6.3	1902	Sturgeon Bay, Wis.
32	116895	KPDH	St. s.	SYOSSET.....	176	120	102.6	23.0	10.5	1899	Philadelphia, Pa.
33	117261		St. s.	SYRACUSE.....	1,344	914	194.3	40.1	16.9	1903	Newburgh, N. Y.
34	202664		St. s.	SYRACUSE.....	431	279	101.0	30.2	11.2	1905	Newport News, Va.
35	224770		St. s.	Syracuse.....	35	15	67.0	17.3	8.1	1918	Syracuse, N. Y.
36	220583	MBKH	St. s.	SYROS.....□+⊙	6,501	4,016	395.3	55.1	31.4	1920	Wilmington, N. C.
37	226261		St. s.	Systematic.....	180	88	87.8	21.5	11.3	1927	Tottenville, N. Y.
38	214558		St. s.	T. B. S.....	278	242	124.8	27.8	7.0	1916	Toledo, Ohio.
39	145106		St. s.	⁷ T. B. Banner.....	42	29	76.1	20.8	4.5	1876	Brooklyn, N. Y.
40	211746		St. s.	T. C. Lutz.....	99	51	71.0	20.0	12.5	1913	Cleveland, Ohio.
41	216193		St. w.	T. C. Reed.....	277	209	109.1	28.2	4.7	1918	Seattle, Wash.
42	145403	KDBP	St. w.	T. C. Walker.....	786	702	200.0	38.8	9.1	1885	Stockton, Calif.
43	212519		St. s.	T. G. Herbert.....	35	24	56.1	15.5	7.2	1914	Solomons, Md.
44	221145	MCPT	St. s.	T. J. Hooper.....	459	277	142.2	29.1	16.5	1921	Baltimore, Md.
45	221618	MDFJ	St. s.	¹ T. J. WILLIAMS.....□+⊙	8,211	5,108	465.4	60.2	27.8	1921	Tampa, Fla.
46	230286		St. s.	T. L. DUROCHER.....	319	149	117.5	28.2	14.9	1930	Lorain, Ohio.
47	145402		St. s.	T. S. Christie.....+	517	471	160.0	30.3	12.0	1885	West Bay City, Mich.
48	93098		St. s.	⁶ T. V. O'CONNOR.....	43	30	60.0	17.0	6.3	1900	Buffalo, N. Y.
49	224836		St. s.	T. W. ROBINSON.....	7,726	6,118	572.6	60.2	29.5	1925	Lorain, Ohio.
50	215362	LIHF	St. s.	¹ T. A. D. JONES.....□⊙	3,092	1,865	299.2	45.2	24.3	1917	Wilmington, Del.
51	220798	MBVC	St. s.	¹⁰ TACHIRA.....□+⊙	2,325	1,369	251.0	43.7	22.2	1920	Duluth, Minn.
52	211198	LCWK	St. s.	TACOMA.....	836	458	209.4	30.0	17.6	1913	Seattle, Wash.
53	218195	LRJT	St. s.	¹¹ TACOMA.....□+⊙	7,001	5,482	409.6	54.2	27.1	1919	do.
54	90126		St. w.	¹² Tactic.....	38	19	67.0	16.0	6.3	1871	Bethel, Alaska
55	204685	KWJQ	St. s.	Tahoe.....	751	419	179.0	38.2	13.3	1907	Fairhaven, Calif.
56	211824		St. s.	Tahoe.....	179	121	163.5	16.8	8.2	1896	Glenbrook, Nev.
57	212941		St. s.	Takana.....	68	29	69.5	18.7	8.8	1915	Solomons, Md.
58	220000	LWMN	St. s.	Talisman.....	183	127	94.2	24.6	13.0	1920	Camden, N. J.
59	210704		St. p.	TALBOT.....	1,090	579	192.0	36.0	10.2	1912	Sparrows Point, Md.
60	145873		St. p.	TAMALPAIS.....	1,631	1,013	224.0	36.0	16.0	1901	San Francisco, Calif.
61	146710	KMPJ	St. s.	TAMAGUA.....	564	393	158.5	29.0	18.0	1896	Philadelphia, Pa.
62	221648	MDFQ	St. s.	TAMAHUA.....□⊙	10,227	6,552	500.0	71.2	31.2	1921	Oakland, Calif.
63	145840	KPTD	St. s.	TAMPICO.....□+⊙	1,894	1,180	247.0	42.0	22.0	1900	Toledo, Ohio.
64	201820		St. w.	Tana.....	234	175	106.0	25.4	4.2	1905	Seattle, Wash.
65	220114	LWQD	St. s.	¹³ TANANA.....□+⊙	3,474	2,064	320.7	46.0	24.4	1920	Oakland, Calif.

¹ Formerly st. s. Pan American.
² Formerly st. s. Neponset.
³ Formerly st. s. L. C. Smith.
⁴ Formerly st. s. Wotan.
⁵ Formerly U. S. Navy st. s. Sylph.

⁶ Formerly st. s. (a) Sylvania, (b) D. M. Philbin.
⁷ Formerly st. s. (a) Major Symons, (b) J. E. Carroll.
⁸ Formerly st. w. Tom Wild.

Line No.	Service	Crew	Horsepower	Name of owner	Home port	Address of owner
1	Tow.	17	150	Tug Susan A. Moran (N. Y.)	New York, N. Y.	17 Battery Place.
2	Ref.†	43	2,500	Luckenbach Steamship Co. (Del.)	do	44 Whitehall Street.
3	Pas.	52	1,000	American Yukon Navigation Co. (W. Va.)	St. Michael, Alaska	Seattle, Wash.
4	Frt.	29	1,500	Submarine Boat Corporation (N. Y.)	New York, N. Y.	Do.
5	Pas.	18	725	Interstate Steamboat Corporation (N. J.)	Newark, N. J.	786 Broad Street.
6	Tnk.	29	1,500	Submarine Boat Corporation (N. Y.)	New York, N. Y.	5 Nassau Street.
7	Frt.†	31	2,200	Charles Nelson Co. (Calif.)	San Francisco, Calif.	230 California Street.
8	Frt.	38	1,500	Submarine Boat Corporation (N. Y.)	New York, N. Y.	5 Nassau Street.
9	Pas.	5	37	J. F. Menge Bros.	Key West, Fla.	Fort Myers, Fla.
10	Frt.	29	1,500	Submarine Boat Corporation (N. Y.)	New York, N. Y.	5 Nassau Street.
11	Frt.†	37	2,500	Charles Nelson Co. (Calif.)	San Francisco, Calif.	230 California Street.
12	Tow.	5	524	Southern Coal, Coke & Mining Co. (Ill.)	St. Louis, Mo.	710 Security Building.
13	Frt.	17	550	Francis A. Wilson	San Francisco, Calif.	Russ Building.
14	Fer.	4	353	Island Ferry Co. (Me.)	Portland, Me.	Central Wharf.
15	Tow.	19	1,000	Reading Co. (Pa.)	Philadelphia, Pa.	Reading Terminal.
16	Tow.	3	35	L. H. Swayze	New Orleans, La.	Monroe, La.
17	Frt.	23	1,600	Great Lakes Steamship Co. (Del.)	Oswego, N. Y.	Hills Building.
18	Cod.	12	450	Bay State Fishing Co. (Mass.)	Boston, Mass.	South Boston, Mass.
19	Frt.	13	490	Nessen Transportation Co. (Mich.)	Grand Haven, Mich.	Manistee, Mich.
20	Tnk.	32	3,050	Boat Owning & Operating Co. (Del.)	Wilmington, Del.	7 West Tenth Street.
21	Tnk.†	32	3,150	do	do	Do.
22	Tnk.	33	2,500	do	do	Do.
23	Tnk.†	32	3,500	do	do	Do.
24	Tnk.	32	3,200	do	do	Do.
25	Tnk.†	32	3,500	do	do	Do.
26	Tow.	8	250	American Tug Boat Co. (Wash.)	Seattle, Wash.	Everett, Wash.
27	Tow.	10	300	John H. B. Lawrence	New York, N. Y.	1805 Patterson Avenue.
28	Pas.	7	650	Frank P. Clair	do	2118 Kenmore Court.
29	Tnk.	40	3,300	Standard Transportation Co. (Del.)	do	26 Broadway.
30	Frt.	25	1,800	Duluth S. S. Co. (Minn.)	Duluth, Minn.	Alworth Building.
31	Tow.	5	25	William J. Meagher	Port Huron, Mich.	Bay City, Mich.
32	Tow.	7	400	Long Island R. R. Co. (N. Y.)	New York, N. Y.	Long Island City, N. Y.
33	Fer.	8	1,400	New York Central R. R. Co. (N. Y.)	do	6 Beaver Street.
34	Tow.	6	300	Delaware, Lackawanna & Western R. R. Co. (Pa.)	do	90 West Street.
35	Tow.	4	250	State of New York	Oswego, N. Y.	Syracuse, N. Y.
36	Frt.	35	2,800	United States Shipping Board	Wilmington, N. C.	
37	Tow.	6	300	Fred H. Dalzell	New York, N. Y.	24 State Street.
38	Frt.	6	150	Kuhlman Builders Supply & Brick Co. (Ohio)	Toledo, Ohio	Nicholas Building.
39	Pas.	4	85	Fred Hintze	Chicago, Ill.	2814 North Maplewood Avenue.
40	Tow.	6	150	Great Lakes Towing Co. (N. J.)	Cleveland, Ohio	Union Trust Building.
41	Frt.	8	150	American Tug Boat Co. (Wash.)	Seattle, Wash.	Everett, Wash.
42	Pas.	24	380	California Navigation & Improvement Co. (Calif.)	San Francisco, Calif.	Stockton, Calif.
43	Tow.	4	175	Smoot Sand & Gravel Corporation (Va.)	Alexandria, Va.	3020 K Street NW., Wash- ington, D. C.
44	Tow.	15	1,000	Eastern Transportation Co. (Del.)	Wilmington, Del.	Ford Building.
45	Tnk.	32	2,700	Standard Shipping Co. (Del.)	do	Care Corporation Trust Co. of America.
46	Tow.	12	800	T. L. Durocher Co. (Mich.)	Sault Ste. Marie, Mich.	Detour, Mich.
47	Frt.	12	300	Herman H. Hettler Lumber Co. (Ill.)	Chicago, Ill.	2601 Elston Avenue.
48	Tow.	3	75	Cowles Towing Co. (N. Y.)	Buffalo, N. Y.	360 Ohio Street.
49	Frt.	48	3,000	Bradley Transportation Co. (W. Va.)	Duluth, Minn.	Wolvin Building.
50	Frt.	31	1,350	Union Sulphur Co. (N. J.)	New York, N. Y.	33 Rector Street.
51	Frt.†	23	1,200	Atlantic & Caribbean Steam Navigation Co. (Del.)	Wilmington, Del.	Du Pont Building.
52	Pas.	22	3,000	Puget Sound Navigation Co. (Nev.)	Seattle, Wash.	32 Coleman Dock.
53	Frt.	47	3,500	Tacoma Oriental Steamship Co. (Nev.)	Tacoma, Wash.	Washington Building.
54	Tow.	3	200	Fred B. Dalzell	New York, N. Y.	24 State Street.
55	Frt.	10	430	Signal Steamship Co. (Calif.)	San Francisco, Calif.	Oakland, Calif.
56	Pas.	8	1,500	Tahoe Transportation Co. (Calif.)	do	Tahoe, Calif.
57	Tow.	5	80	Seaboard Sand & Gravel Corporation (N. Y.)	New York, N. Y.	26 Cortlandt Street.
58	Tow.	10	700	Long Island R. R. Co. (N. Y.)	do	Long Island City, N. Y.
59	Pas.	57	1,000	Baltimore & Virginia Steamboat Co. (Md.)	Baltimore, Md.	Pier 3, Light Street.
60	Fer.	15	1,800	Northwestern Pacific R. R. Co. (Calif.)	San Francisco, Calif.	64 Pine Street.
61	Tow.	19	1,000	Reading Co. (Pa.)	Philadelphia, Pa.	Reading Terminal.
62	Tnk.†	41	4,200	Southern Pacific Co. (Ky.)	New York, N. Y.	Pier 49, North River.
63	Frt.	27	1,000	F. D. Gleason Coal Co. (Mich.)	Detroit, Mich.	Book Tower.
64	Pas.	25	85	Alaska Rivers Navigation Co. (Alaska)	Seward, Alaska	McGrath, Alaska.
65	Frt.†	30	1,675	Alaska Steamship Co. (Nev.)	New York, N. Y.	120 Broadway.

9 Formerly st. s. {a Olean.
b C. A. Snider.
10 Formerly st. s. {a Antonio.
b Elizabeth R.
11 Formerly st. s. Eldridge.

12 Formerly st. s. {a Henry Wellman
b Julia C. Moran
13 Formerly st. s. Delrosa.

Line No.	Official No.	Signal letters	Rig	Name of vessel	Tonnage		Dimensions			When built	Where built
					Gross	Net	Length	Breadth	Depth		
							Feet	Feet	Feet		
1	145962		St. s.	Tangler.....	145	91	120.0	19.0	8.6	1903	Pocomoke City, N. J.
2	204458		St. s.	¹ TANGINAK.....□	151	71	97.9	17.7	11.8	1907	Seattle, Wash.
3	130381		St. s.	² Tarpon.....□+	449	261	159.9	26.0	7.2	1887	Wilmington, Del.
4	120282		St. p.	³ Tarrytown.....	521	83	163.0	32.5	9.5	1877	do.
5	217642	LQCK	St. s.	Tartar.....+	415	197	142.0	31.6	14.4	1918	South Somerset, Mass.
6	145843		St. p.	TASHMOO.....	1,344	766	302.9	37.6	13.6	1900	Wyandotte, Mich.
7	219497	LVJF	St. s.	TASHMOO.....□+⊙	3,249	1,996	324.0	46.2	25.0	1919	Newark, N. J.
8	145846	LHFQ	St. s.	TATOOSH.....□	277	154	119.2	25.2	15.5	1900	Seattle, Wash.
9	145244		St. s.	Taurus.....	50	34	64.5	17.0	6.5	1881	Wilmington, Del.
10	145253	JVHQ	St. p.	Taurus.....	916	624	226.3	32.0	11.2	1881	Philadelphia, Pa.
11	200377		St. s.	⁴ TAURUS.....△	4,470	3,143	416.0	50.3	24.0	1903	Chicago, Ill.
12	207332		St. s.	Taurus.....	89	50	75.5	20.6	9.8	1910	Boston, Mass.
13	226728		St. s.	Taurus.....	33	23	53.9	15.0	7.4	1927	Milford, Del.
14	228904		St. s.	⁵ Taylor.....	104	71	81.0	20.0	9.8	1918	Stamford, Conn.
15	219415	LVDT	St. s.	TEAL.....⊙	408	209	139.4	25.2	14.2	1919	Savannah, Ga.
16	208037		St. w.	Teddy H.....	153	96	74.3	20.8	4.3	1910	Fairbanks, Alaska.
17	220027	LWNJ	St. s.	⁶ TEJON.....□+△	7,004	4,349	425.8	57.0	31.2	1920	Oakland, Calif.
18	212094		St. w.	Telegraph.....	96	63	103.0	16.2	3.2	1914	Prosper, Oreg.
19	145372		St. s.	Tempest.....	14	7	40.0	11.5	5.2	1884	West Bay City, Mich.
20	116235	KJFH	St. s.	⁷ TEN.....	2,015	1,595	260.0	39.2	21.6	1888	Cleveland, Ohio.
21	203468		St. s.	⁸ TENAFLY.....	1,310	890	188.5	45.1	16.5	1906	Wilmington, Del.
22	219518	LVKM	St. s.	TENAFLY.....+	4,754	2,911	377.0	52.0	26.8	1920	Shooters Island, N. Y.
23	93059		St. s.	⁹ Tena Wager.....	44	30	60.0	17.3	7.0	1900	Albany, N. Y.
24	222060		St. s.	¹⁰ Tender.....	29	20	56.6	12.2	6.6	1907	Bayonne, N. J.
25	145783		St. s.	TENNESSEE.....	1,240	743	245.0	38.0	15.8	1898	Wilmington, Del.
26	214797		St. s.	TENNESSEE.....	97	51	71.0	20.0	12.5	1917	Cleveland, Ohio.
27	230018		St. s.	TENNESSEE.....□+	913	416	191.0	40.6	8.0	1930	Pittsburgh, Pa.
28	222778		St. w.	Tennessee Belle.....	315	315	176.0	33.0	6.0	1923	Paducah, Ky.
29	145588		St. s.	Terminal.....	129	88	83.7	28.2	8.9	1891	Brooklyn, N. Y.
30	219667	LVSJ	St. s.	TERN.....⊙	411	208	139.4	25.2	14.2	1919	Savannah, Ga.
31	92509		St. s.	¹¹ Terra.....	43	43	71.0	17.2	6.0	1893	Pittsburgh, Pa.
32	212029	LDJV	St. s.	¹² TERRE HAUTE.....	584	371	107.0	32.2	14.7	1914	Sparrows Point, Md.
33	201789		St. s.	TESSLER.....	57	40	70.6	16.3	8.5	1905	Ferrysburg, Mich.
34	215815	LJHC	St. s.	¹³ TEXADA.....□+⊙	2,477	1,440	253.0	43.5	24.6	1917	Ecorse, Mich.
35	145944	KSBG	St. s.	TEXAN.....□△	8,594	5,456	471.0	57.2	31.8	1902	Camden, N. J.
36	211849		St. s.	¹⁴ Texas.....□	74	46	75.8	16.6	8.1	1913	Lockmoor, La.
37	213878	LFSD	St. s.	TEXAS.....□△	6,268	3,946	416.8	56.1	32.7	1916	Quincy, Mass.
38	214624		St. s.	TEXAS.....	98	52	71.0	20.0	12.5	1916	Cleveland, Ohio.
39	218675	LSGJ	St. s.	¹⁵ Texas.....□+⊙	5,638	3,533	410.0	54.2	27.5	1919	Portland, Oreg.
40	219878	LWBF	St. s.	¹⁶ TEXAS.....□	301	130	123.1	23.3	13.7	1919	Kingston, Ontario.
41	218027	LRCF	St. s.	¹⁷ TEXMAR.....□+△	5,505	3,439	410.5	54.3	27.2	1919	Los Angeles, Calif.
42	219718	LVWD	St. s.	THE ANGELES.....□+⊙	5,481	3,420	410.0	54.4	27.2	1920	do.
43	167447		St. s.	¹⁸ The Bronx.....	47	31	75.6	18.2	6.0	1896	Tottenville, N. Y.
44	221068		St. s.	THE CRAFTSMAN.....	163	111	83.6	28.1	8.2	1921	Cleveland, Ohio.
45	209060		St. s.	THE HARVESTER.....△	7,188	5,690	525.0	58.0	31.0	1911	Lorain, Ohio.
46	205094		St. s.	The Howard Co.....	234	141	121.3	25.0	9.4	1908	West Haven, Conn.
47	224449		St. w.	The King.....	81	81	92.0	26.0	4.0	1925	Knoxville, Tenn.
48	218147		St. w.	¹⁹ The New Era.....	53	53	64.7	20.0	4.0	1918	Clarington, Ohio.
49	130516		St. s.	²⁰ THE NEW YORKER.....	243	121	112.5	26.2	11.6	1890	New York, N. Y.
50	227644		St. s.	THE STRAITS OF MACKINAC.....	736	272	196.1	48.1	14.7	1928	River Rouge, Mich.
51	211809		St. p.	Thelma.....	53	35	86.0	19.0	4.0	1913	Point Caswell, N. C.
52	145781		St. s.	THEMIS.....	591	402	140.0	32.1	16.0	1898	Camden, N. J.
53	203387	KVNR	St. s.	²¹ Theo Lee.....	197	134	101.1	25.0	12.0	1906	Noank, Conn.
54	202941		St. s.	²² THEODORE ROOSEVELT.....⊙	1,955	1,330	275.6	40.0	23.4	1906	Toledo, Ohio.
55	145480		St. s.	Theodore Smith.....	33	16	56.5	16.5	6.9	1888	Tottenville, N. Y.
56	201991		St. s.	THEODORE E. COWLES.....	33	22	49.2	15.0	7.0	1905	Buffalo, N. Y.

¹ Formerly st. s. Tyee Junior.

² Formerly st. s. Naugatuck.

³ Formerly st. p. Flushing.

⁴ Formerly st. y. Perry G. Walker.

⁵ Formerly U. S. Navy tug No. 71.

⁶ Formerly st. s. City of Reno.

⁷ Formerly st. s. Scranton.

⁸ Formerly st. s. Babylon.

Formerly st. s. ^a M. Henderer.

^b Annie E. Flannery.

¹⁰ Formerly U. S. Q. M. O. st. s. Capt. John O. Gregg.

¹¹ Formerly st. s. M. Dougherty.

¹² Formerly st. s. P. R. R. No. 155.

¹³ Formerly st. s. ^a Fagerford.

¹⁴ Formerly st. s. ^b Lake Dunmore.

^c El Cicuta.

Steam Vessels

177

Line No.	Service	Crew	Horsepower	Name of owner	Home port	Address of owner
1	Fsh.	26	225	John R. Adams.....	Port Arthur, Tex.....	Fifth Street and Austin Avenue.
2	Whl.	10	350	American Pacific Whaling Co. (S. Dak.).....	Seattle, Wash.....	L. C. Smith Building.
3	Frt.	10	450	Pensacola, St. Andrews & Gulf Steamship Co. (Fla.).....	Pensacola, Fla.....	Wittich Wharf.
4	Fer.	6	300	North River Ferry Co. (N. Y.).....	New York, N. Y.....	103 Park Avenue.
5	Tow.	16	750	James Shewan, Estate of.....	do.....	Foot Twenty-seventh Street (B.).
6	Pas.	82	3,150	White Star Navigation Co. (Mich.).....	Detroit, Mich.....	Foot Griswold Street.
7	Frt.	33	1,600	Charles Nelson Co. (Calif.).....	San Francisco, Calif.....	230 California Street.
8	Tow.	15	376	Henry C. Peterson (Calif.).....	do.....	Pier 16.
9	Tow.	4	115	D. T. Sheridan.....	Wilmington, Del.....	127 Walnut Street.
10	Pas.	35	900	Iron Steamboat Co. of New Jersey (N. J.).....	New York, N. Y.....	Pier 1, North River.
11	Frt.	29	1,200	Interlake Steamship Co. (Ohio).....	Cleveland, Ohio.....	Union Trust Building.
12	Tow.	7	300	Mystic Steamship Co. (Mass.), trustees.....	Boston, Mass.....	250 Stuart Street.
13	Tow.	3	75	Gowanus Towing Co. (N. Y.).....	New York, N. Y.....	Foot Smith Street (B.).
14	Tow.	6	400	Newark and New York Tow Boat Co. (N. J.).....	Newark, N. J.....	1 Passaic Street.
15	Cod.	21	500	Portland Trawling Co. (Me.).....	New York, N. Y.....	1 Fulton Fish Market.
16	Frt.	10	50	Samuel Dubin.....	Seward, Alaska.....	Bettles, Alaska.
17	Tnk.	35	2,800	Standard Transportation Co. (Del.).....	New York, N. Y.....	26 Broadway.
18	Pas.	3	250	John W. Exon.....	Portland, Oreg.....	372 East Oak Street.
19	Msc.	2	50	Fred S. Jeffery.....	Duluth, Minn.....	4007 West Sixth Street.
20	Frt.	19	800	Ten Steamship Corporation (Del.).....	Detroit, Mich.....	Care Terminal & Transportation Co. of America.
21	Fer.	7	1,600	Holland Co. (N. J.).....	Newark, N. J.....	Public Service Terminal Building.
22	Frt.	39	2,500	United States Shipping Board.....	New York, N. Y.....	45 Broadway.
23	Tow.	5	250	Charles E. Wager.....	do.....	3524 Avenue K (B).
24	Frb.	2	125	Mayor and City Council (Md.).....	Baltimore, Md.....	City Hall.
25	Pas.	52	2,100	Hartford & New York Transportation Co. (Conn.).....	Hartford, Conn.....	285 State Street.
26	Tow.	4	750	Great Lakes Towing Co. (N. J.).....	Duluth, Minn.....	N. P. Dock.
27	Tow.	32	2,140	Mississippi Valley Barge Line Co. (Del.).....	St. Louis, Mo.....	408 Pine Street.
28	Pas.	11	250	New Orleans & Vicksburg Packet Co. (La.).....	New Orleans, La.....	Blenville Wharf.
29	Frt.	6	280	Atlantic Gypsum Products Co. (N. H.).....	New York, N. Y.....	40 Rector Street.
30	Fsh.	20	500	Portland Trawling Co. (Me.).....	do.....	1 Fulton Fish Market.
31	Tow.	7	150	Nugent Sand Co. (Ky.).....	Louisville, Ky.....	Clay Street and River Road.
32	Frt.	7	344	Pennsylvania R. R. Co. (Pa.).....	New York, N. Y.....	Jersey City, N. J.
33	Fsh.	4	100	Charles Tessler.....	Milwaukee, Wis.....	452 Beulah Avenue.
34	Frt.	27	1,400	Kingsley Navigation Co. of California (Calif.).....	San Francisco, Calif.....	Pier 17.
35	Frt.	38	3,700	American-Hawaiian Steamship Co. (N. J.).....	New York, N. Y.....	10 Bridge Street.
36	Tow.	4	150	Houston Towing Co. (Tex.).....	Houston, Tex.....	811 Cotton Exchange Building.
37	Tnk.	33	3,000	Texas Co. (Del.).....	Wilmington, Del.....	7 West Tenth Street.
38	Tow.	4	600	Great Lakes Towing Co. (N. J.).....	Duluth, Minn.....	N. P. Dock.
39	Frt. †	47	2,500	States Steamship Co. (Nev.).....	Portland, Oreg.....	Porter Building.
40	Pit.	17	500	Galveston Pilots Association.....	Galveston, Tex.....	Medical Arts Building.
41	Frt.	34	2,500	Calmar Steamship Corporation (Del.).....	New York, N. Y.....	25 Broadway.
42	Frt.	38	3,500	United States Shipping Board.....	Los Angeles, Calif.....	
43	Fer.	3	150	John J. Courtney.....	New York, N. Y.....	159 West One hundred and sixth Street.
44	Msc.	3	115	American Ship Building Co. (N. J.).....	Cleveland, Ohio.....	Foot West Fifty-fourth Street.
45	Frt.	37	1,760	International Harvester Co. (N. J.).....	Duluth, Minn.....	811 Sellood Building
46	Frt.	4	200	Howard Co. (Conn.).....	New Haven, Conn.....	250 Boulevard.
47	Tow.	4	180	Oliver King.....	Chattanooga, Tenn.....	Knoxville, Tenn.
48	Fer.	2	80	Wellsburg-Brilliant Bridge & Ferry Co. (W. Va.).....	Pittsburgh, Pa.....	Wellsburg, W. Va.
49	Frb.	11	600	City of New York.....	New York, N. Y.....	Municipal Building.
50	Fer.	23	1,100	State of Michigan.....	Detroit, Mich.....	Lansing, Mich.
51	Frt.	6	60	Mrs. Mary A. Hunt.....	Wilmington, N. C.....	Point Caswell, N. C.
52	Elr.	5	300	International Elevating Co. (N. J.).....	New York, N. Y.....	2 Broadway.
53	Tow.	7	600	Lee Transit Corporation (N. Y.).....	do.....	44 Whitehall Street.
54	Pas.	100	3,000	Chicago Roosevelt Steamship Co. (Del.).....	Duluth, Minn.....	103 Board of Trade Building.
55	Tow.	5	200	Ellis E. Howard.....	Bridgeport, Conn.....	Norwalk, Conn.
56	Tow.	3	140	Niagara Falls Power Co. (N. Y.).....	Buffalo, N. Y.....	Niagara Falls, N. Y.

¹⁴ Formerly st. s. ^a Arlett A.
^b Dan Ryan.
¹⁵ Formerly st. s. West Haris.
¹⁶ Formerly ^a British st. s. Colonel Roosevelt.
^b st. s. Colonel Roosevelt.
 Formerly st. s. ^a West Canaval.
^b Edgar Bowling.

¹⁸ Formerly st. s. ^a Daisy.
^b William L. Strong.
¹⁹ Formerly st. p. Transit.
²⁰ Formerly st. s. New Yorker.
²¹ Formerly st. s. ^a P. J. T. Co. No. 7.
^b Charles A. McCaffrey.
²² Formerly ^a st. s. Theodore Roosevelt.
^b U. S. S. Theodore Roosevelt.

Line No.	Official No.	Signal letters	Rig	Name of vessel	Tonnage		Dimensions			When built	Where built
					Gross	Net	Length	Breadth	Depth		
					Feet	Feet	Feet				
1	206045		St. s.	THEODORE H. WICK- WIRE. (A)	5,141	3,894	444.0	56.2	29.0	1909	Ecorse, Mich.....
2	207766		St. s.	THEODORE H. WICK- WIRE, JR. (A)	6,077	4,927	504.0	56.0	26.0	1910	St. Clair, Mich.....
3	145640		St. s.	Thcora.....	73	37	62.0	16.4	7.5	1893	Grand Haven, Mich..
4	220640	MBNL	St. s.	THERMO..... (A)	4,487	2,649	353.8	52.6	27.7	1920	Kearny, N. J.....
5	24829		St. s.	Third Michigan.....	42	22	62.6	14.8	7.5	1869	Ferrysburg, Mich.....
6	204798		St. s.	THOMAS BARLUM.....	5,752	4,485	480.0	52.2	30.0	1907	Wyandotte, Mich.....
7	157601		St. s.	THOMAS BRITT..... (A)	4,626	3,584	412.9	51.5	23.0	1900	do.....
8	145704		St. s.	THOMAS CUNNINGHAM, Sr.	70	43	68.6	17.0	8.5	1895	Philadelphia, Pa.....
9	145482		St. s.	Thomas Davidson..... (A)	2,483	1,937	285.8	42.0	23.5	1888	Milwaukee, Wis.....
10	204212		St. s.	THOMAS LYNCH..... (A)	7,240	5,450	580.0	58.0	27.5	1907	Chicago, Ill.....
11	145631		St. s.	THOMAS MAYTHAM.....	2,329	1,972	286.0	41.3	21.3	1892	South Chicago, Ill.....
12	145634		St. w.	THOMAS PICKLES.....	237	237	125.0	53.0	7.0	1892	Jeffersonville, Ind.....
13	221531		St. s.	Thomas Powell.....	564	383	163.9	41.0	14.5	1921	Chelsea, Mass.....
14	225028		St. s.	Thomas Tracy.....	103	70	74.8	22.0	9.5	1925	Tottenville, N. Y.....
15	225122	MPTH	St. s.	THOMAS TRACY..... (A)	2,443	1,474	254.4	43.6	24.9	1916	Ashtabula, Ohio.....
16	208561		St. s.	THOMAS WALTERS..... (A)	7,518	5,787	580.0	58.0	32.0	1911	Lorain, Ohio.....
17	204989		St. s.	THOMAS WILLETT.....	326	222	123.2	27.4	14.0	1908	Newburgh, N. Y.....
18	200506		St. s.	Thomas A. Meseck.....	69	47	65.5	17.0	7.9	1903	Tottenville, N. Y.....
19	208351		St. s.	Thomas A. Ring, En- gine 31.	103	70	84.1	24.0	8.7	1911	East Boston, Mass.....
20	209289	LCFP	St. s.	THOMAS E. MORAN..... (A)	260	143	119.6	25.1	11.7	1911	Sparrows Point, Md.....
21	203891		St. s.	THOMAS F. COLE..... (A)	7,268	5,484	580.0	58.2	33.0	1907	Ecorse, Mich.....
22	220240		St. s.	Thomas F. O'Brien.....	181	123	94.2	25.0	13.2	1920	Tottenville, N. Y.....
23	202812		St. s.	THOMAS F. O'BRIEN, JR.....	95	64	72.6	19.1	8.4	1906	Philadelphia, Pa.....
24	221040	MOKQ	St. s.	THOMAS H. WHEELER..... (A)	7,053	4,352	425.0	57.2	33.1	1921	Oakland, Calif.....
25	217196	LNRG	St. s.	Thomas J. Howard.....	320	63	132.2	27.5	12.8	1918	Green Bay, Wis.....
26	111112		St. s.	Thomas J. Ward.....	19	13	46.2	13.7	5.6	1896	Saugatuck, Mich.....
27	145263		St. s.	Thomas J. Yorke, Jr.....	45	22	66.0	17.0	7.7	1881	Philadelphia, Pa.....
28	81706		St. s.	Thomas M. Mulry.....	69	47	74.4	20.6	6.0	1900	Athens, N. Y.....
29	221483	MDBJ	St. s.	THOMAS P. BEAL..... (A)	6,032	3,743	394.1	55.1	31.0	1921	Bath, Me.....
30	220753		St. s.	THOMAS W. LAMONT.....	7,964	6,345	587.9	60.2	27.9	1930	Toledo, Ohio.....
31	209734		St. p.	Thoroughfare.....	2,020	1,731	273.0	42.6	17.4	1912	Oakland, Calif.....
32	145703	MPKH	St. s.	Three Friends.....	157	89	112.0	21.0	8.8	1895	Jacksonville, Fla.....
33	105218		St. s.	Three Musketeers.....	38	19	65.5	15.6	6.9	1873	Kaighns Point, N. J.....
34	212485		St. w.	Three States.....	74	74	118.0	26.0	4.0	1914	Jeffersonville, Ind.....
35	203172		St. p.	TICONDEROGA.....	892	344	212.2	57.9	10.2	1906	Shelburne, Vt.....
36	214536	LGKV	St. s.	TIDE..... (A)	303	97	135.0	22.8	13.4	1916	Manitowoc, Wis.....
37	215248	LHKV	St. s.	TIGER..... (A)	5,992	3,707	410.0	50.0	29.0	1917	San Francisco, Calif.....
38	216119	LJWH	St. s.	TILLAMOOK..... (A)	2,117	1,285	251.0	43.5	18.1	1918	Portland, Oreg.....
39	145915		St. s.	TILLICUM..... (A)	116	65	87.0	20.9	8.6	1901	Ballard, Wash.....
40	222053		St. s.	TILLICUM..... (A)	15	10	49.0	10.1	4.6	1911	Mare Island, Calif.....
41	219655	LVRT	St. s.	TILLIE LYKES..... (A)	2,606	1,612	251.0	43.6	26.2	1920	Duluth, Minn.....
42	217011	LNDW	St. s.	TIMBERMAN..... (A)	2,059	1,229	250.5	43.7	20.4	1918	Manitowoc, Wis.....
43	205449		St. s.	Timothy D. Sullivan.....	74	50	65.5	19.0	8.0	1908	New Baltimore, N. Y.....
44	202515		St. s.	TINICUM.....	320	218	140.5	30.0	10.0	1905	Chester, Pa.....
45	145958		St. s.	TIONESTA..... (A)	4,329	2,652	340.0	45.2	28.0	1903	Wyandotte, Mich.....
46	230550		St. s.	TIPPERARY.....	98	51	85.8	17.5	11.2	1895	Christiana, Norway.....
47	107301	LKVD	St. s.	TITAN..... (A)	178	68	101.0	23.0	12.2	1897	Wilmington, Del.....
48	230183		St. w.	TITAN.....	429	192	136.0	34.0	7.3	1930	Jeffersonville, Ind.....
49	203045	KVHT	St. s.	Tiverton..... (A)	557	336	155.0	30.0	12.7	1906	Hoquiam, Wash.....
50	212565	LDPJ	St. s.	TIVIVES..... (A)	4,538	2,769	378.8	50.3	29.1	1911	Belfast, Ireland.....
51	212032		St. s.	Toledo.....	34	22	61.8	16.6	7.7	1913	Erie, Pa.....
52	213726		St. s.	TOLEDO.....	64	33	68.7	17.0	11.0	1915	Cleveland, Ohio.....
53	228203	MMDN	St. s.	TOLOA..... (A)	6,494	3,616	425.4	54.3	29.9	1917	Belfast, Ireland.....
54	220353	MBCN	St. s.	TOLOSA..... (A)	5,527	3,965	410.5	54.2	27.0	1920	Portsmouth, N. H.....
55	222961		St. w.	Tomahawk.....	135	135	110.6	24.0	4.0	1923	Paducah, Ky.....
56	220628	MBLV	St. s.	TOMALVA..... (A)	5,104	3,113	390.0	54.2	27.8	1920	Hog Island, Pa.....
57	222568		St. w.	Tombigbee..... (A)	259	160	104.8	28.6	4.9	1903	Jeffersonville, Ind.....

1 Formerly st. s. Freeport Sulphur No. 6.
 (a) David M. Whitney.
 2 Formerly st. s. (b) Edwin L. Booth.
 (c) G. N. Wilson.
 3 Formerly st. s. Noddle Island.
 4 Formerly st. s. Russell 17.
 5 Formerly (a) Norwegian st. s. Begna.
 (b) Norwegian st. s. Condor.
 6 Formerly st. s. Hiawatha.

7 Formerly st. s. Engine 31.
 (a) st. s. Frank Tenney.
 8 Formerly (b) Cuban st. s. Frank Tenney.
 (c) st. s. Frank Tenney.
 9 Formerly st. s. Cavalier.
 10 Formerly st. s. Onrust.
 11 Formerly st. s. Toller.
 12 Formerly st. s. (a) R. P. Eaton.
 (b) Chicago Harbor No. 4.

Line No.	Service	Crew	Horsepower	Name of owner	Home port	Address of owner
1	Frt.	23	1,550	American Steamship Co. (N. Y.)	New York, N. Y.	Marine Trust Building.
2	Frt.	19	1,500	do.	do.	Do.
3	Fsh.	12	75	John Parker Fish Co.	Marquette, Mich.	420 North Third Street.
4	Tnk.	40	1,700	Thermo Steamship Co. (Del.)	Philadelphia, Pa.	260 South Broad Street.
5	Tow.	6	190	Harvey J. Genaw	Detroit, Mich.	108 Goddard Street, Wyandotte, Mich.
6	Frt.	19	1,650	Barlum Steamship Co. (W. Va.)	do.	2718 Grand River Avenue.
7	Frt.	28	1,200	Lakewood Steamship Co. (Ohio)	Cleveland, Ohio	Western Reserve Building.
8	Tow.	4	250	City of Richmond	Newport News, Va.	Richmond, Va.
9	Frt.	24	900	Nicholson-Universal S. S. Co. (Del.)	Wilmington, Del.	501 Coe Terminal Warehouse Building, Detroit, Mich.
10	Frt.	25	2,000	Pittsburgh Steamship Co. (W. Va.)	Duluth, Minn.	Wolvin Building.
11	Frt.	20	800	Maythan S. S. Co. (Ohio)	Cleveland, Ohio	Union Trust Building.
12	Fer.	11	474	Aiglers Public Service Co. (La.)	New Orleans, La.	Canal Street Ferry House.
13	Fer.	7	1,000	Homer Ramsdell, Estate of	Albany, N. Y.	Newburgh, N. Y.
14	Tow.	4	250	Mary T. Tracy	New York, N. Y.	216 Eighth Avenue.
15	Frt.	27	1,450	M. & J. Tracy (N. Y.)	do.	Do.
16	Frt.	21	1,880	Interstate Steamship Co. (W. Va.)	Duluth, Minn.	Alworth Building.
17	Frb.	12	370	City of New York	New York, N. Y.	Municipal Building.
18	Tow.	5	250	Meseck Towing & Transportation Co. (N. J.)	do.	Pier 59, North River.
19	Frb.	6	375	City of Boston (Mass.)	Boston, Mass.	City Hall.
20	Tow.	18	550	Tug Thomas E. Moran	New York, N. Y.	17 Battery Place.
21	Frt.	25	2,000	Pittsburgh Steamship Co. (W. Va.)	Duluth, Minn.	Wolvin Building.
22	Tow.	9	450	Steam tug Thomas F. O. O'Brien (N. Y.)	New York, N. Y.	233 Broadway.
23	Tow.	11	300	Steam tug O'Brien Girls (N. Y.)	do.	Do.
24	Tnk.	35	3,200	Standard Shipping Co. (Del.)	Wilmington, Del.	Care Corporation Trust Co. of America.
25	Tow.	17	450	Thomas J. Howard	New York, N. Y.	1 Broadway.
26	Mso.	2	100	G. E. Brading	Chicago, Ill.	3221 East Ninety-second Street.
27	Tow.	6	240	Reddie Corporation (Mass.)	Boston, Mass.	230 Morrison Street, East Boston, Mass.
28	Frt.	4	200	James J. Maunsell	Buffalo, N. Y.	C/o State Barge Canal Office.
29	Frt.	34	2,300	Mystlo Steamship Co. (Mass.), trustees	Boston, Mass.	250 Stuart Street.
30	Frt.	35	2,500	Pittsburgh Steamship Co. (W. Va.)	Duluth, Minn.	Wolvin Building.
31	Fer.	15	1,300	Southern Pacific Golden Gate Ferries (Calif.)	San Francisco, Calif.	65 Market Street.
32	Tow.	13	700	Jacksonville Forwarding Co. (Fla.)	Jacksonville, Fla.	Foot Laura Street.
33	Tow.	4	125	Delaware River Operating Co. (N. J.)	Philadelphia, Pa.	662 Drexel Building.
34	Fer.	5	200	A. C. Johnson	Memphis, Tenn.	Helena, Ark.
35	Pas.	28	1,150	Champlain Transportation Co.	Burlington, Vt.	181 Battery Street.
36	Ood.	12	450	Bay State Fishing Co. (Mass.)	Boston, Mass.	South Boston, Mass.
37	Frt.	38	3,200	Standard Transportation Co. (Del.)	New York, N. Y.	26 Broadway.
38	Frt.	24	1,150	Hammond Lumber Co. (Del.)	San Francisco, Calif.	310 Sansome Street.
39	Tow.	7	154	American Tug Boat Co. (Wash.)	Port Townsend, Wash.	Everett, Wash.
40	Tow.	2	150	Vin Mersch	Aberdeen, Wash.	205 North G Street.
41	Frt.†	33	1,500	Lykes Bros., Steamship Co. (La.)	Galveston, Tex.	916 United States National Bank Building.
42	Frt.	35	1,550	Pillsbury & Curtis (Calif.)	San Francisco, Calif.	351 California Street.
43	Tow.	6	250	Clyde Steamship Co. (Me.)	New York, N. Y.	Pier 36, North River.
44	Fer.	10	600	Stamford Oyster Bay Ferries Corporation (Conn.)	Bridgeport, Conn.	Stamford, Conn.
45	Pas.	155	2,500	Great Lakes Transit Corporation (N. Y.)	Buffalo, N. Y.	223 Erie Street.
46	Tow.	4	300	William J. Meagher	Port Huron, Mich.	Bay City, Mich.
47	Tow.	11	900	Intercoastal Towing & Transportation Co. (Tex.)	Houston, Tex.	Petroleum Building.
48	Tow.	23	700	Vesta Coal Company (Pa.)	Pittsburgh, Pa.	311 Ross Street.
49	Frt.	17	400	J. O. Davenport	San Francisco, Calif.	18 California Street.
50	Pas.	105	3,650	United Fruit Steamship Corporation (Del.)	New York, N. Y.	17 Battery Place.
51	Fsh.	4	90	Union Fish Co. (Ohio)	Erie, Pa.	Foot State Street.
52	Tow.	7	500	Great Lakes Towing Co. (N. J.)	Duluth, Minn.	N. P. Dock.
53	Pas.	134	6,000	United Fruit S. S. Corporation (Del.)	New York, N. Y.	17 Battery Place.
54	Frt.	43	2,800	United States Shipping Board	Portsmouth, N. H.	
55	Tow.	14	70	Arrow Transportation Co. (Ill.)	Chicago, Ill.	400 West Madison Street.
56	Frt.†	39	2,600	United States Shipping Board	Philadelphia, Pa.	Bourse Building.
57	Tow.	5	400	Southern Sand & Gravel Co. (Ala.)	Mobile, Ala.	Selma, Ala.

13 Formerly st. s. {a William Coleman.
b Companion.
14 Formerly st. s. {a Amanda Powell.
b Peter Hagan.
c D. R. D. Co. No. 1.
15 Formerly st. s. Point Arena.
16 Formerly U. S. Navy No. 691.
17 Formerly st. s. Lake Florian.

18 Formerly st. s. Corsicana.
19 Formerly {a Canadian st. s. Falken.
b Canadian South East Shoal No. 18.
c Canadian st. s. No. 18.
20 Formerly st. s. {a Anson M. Bangs.
b Eileen Morse.
21 Formerly British st. s. Tivives.
22 Formerly U. S. Eng. st. s. Tombigbee.

Line No.	Official No.	Signal letters	Rig	Name of vessel	Tonnage		Dimensions			When built	Where built
					Gross	Net	Length	Breadth	Depth		
1	222770		St. w.	TOM GREENE	435	339	200.0	38.0	5.9	1923	Point Pleasant, W. Va.
2	96299		St. w.	Tom Williams	97	97	121.0	22.5	4.2	1895	Marietta, Ohio
3	223358		St. s.	Tompkins	49	33	60.9	18.2	7.9	1921	Millford, Del.
4	230240		St. s.	TOMPKINSVILLE	2,045	1,391	251.5	46.1	18.4	1930	Mariners Harbor, N. Y.
5	220421	MBFG	St. s.	TOPA TOPA	5,453	3,395	410.0	54.4	27.2	1920	Los Angeles, Calif.
6	211469	LDCM	St. s.	TOPILA	5,125	3,146	371.5	59.1	28.1	1913	Newport News, Va.
7	150565		St. s.	TOP SERGEANT	155	106	101.4	21.0	11.3	1892	Sparrows Point, Md.
8	207744		St. s.	TORRENT	296	197	110.0	28.0	15.0	1910	Lorain, Ohio
9	231812		St. s.	TORRENT	340	205	115.4	28.2	14.3	1921	Baltimore, Md.
10	216233	LHJV	St. s.	TORRES	4,943	2,955	371.5	59.1	26.8	1917	Newport News, Va.
11	95667		St. p.	Tottenville	831	654	200.0	35.5	12.5	1881	Newburgh, N. Y.
12	116223	KHNV	St. s.	Tourist	260	170	118.8	26.1	10.2	1888	Bath, Me.
13	130603		St. w.	Tourist	83	83	124.0	28.2	4.7	1889	Harmar, Ohio
14	203932		St. w.	Tourist	517	474	156.8	27.9	7.6	1907	Port Blakely, Wash.
15	211673		St. s.	Tourist	33	28	58.4	16.2	5.6	1913	Boothbay Harbor, Me.
16	216368	LKSF	St. s.	TRACY BROTHERS	5,731	3,511	400.8	54.3	31.4	1918	Chester, Pa.
17	223468		St. s.	Tramp	59	27	62.8	22.2	6.2	1923	Elizabeth City, N. C.
18	24895		St. s.	Transfer	101	59	99.0	19.5	8.1	1872	Wilmington, Del.
19	145503		St. p.	TRANSFER	1,511	1,060	265.0	75.2	12.2	1888	Cleveland, Ohio
20	145426		St. s.	Transfer No. 5	130	65	92.7	22.0	10.0	1886	Philadelphia, Pa.
21	145476		St. s.	Transfer No. 6	142	71	91.0	20.0	9.5	1888	Wilmington, Del.
22	145581		St. s.	Transfer No. 7	129	64	90.1	22.2	10.5	1891	Elizabeth, N. J.
23	145585		St. s.	Transfer No. 8	131	65	90.1	22.2	10.5	1891	do
24	145587		St. s.	Transfer No. 9	196	98	101.7	29.0	10.9	1891	do
25	130444	KGLD	St. s.	Transfer No. 10	217	108	114.0	23.6	11.6	1889	Wilmington, Del.
26	145704		St. s.	TRANSFER NO. 11	248	109	110.0	25.0	14.0	1898	do
27	145770		St. s.	TRANSFER NO. 12	249	110	110.0	25.0	14.0	1898	do
28	145839		St. s.	TRANSFER NO. 14	322	189	119.9	26.1	15.8	1900	Bath, Me.
29	145837		St. s.	TRANSFER NO. 15	322	189	119.9	26.1	15.8	1900	do
30	200761	KSWQ	St. s.	TRANSFER NO. 16	268	182	112.0	26.2	14.0	1904	Philadelphia, Pa.
31	200799	KTBJ	St. s.	TRANSFER NO. 17	268	182	112.0	26.2	14.0	1904	do
32	200844	KTBV	St. s.	TRANSFER NO. 18	268	182	112.0	26.2	14.0	1904	do
33	202631	KVDB	St. s.	TRANSFER NO. 19	270	183	112.0	26.2	14.0	1905	do
34	202634	KVDC	St. s.	TRANSFER NO. 20	270	183	112.0	26.2	14.0	1905	do
35	204859	MFNV	St. s.	TRANSFER NO. 21	267	155	110.9	27.9	13.5	1908	Quincy, Mass.
36	223068	MFDS	St. s.	TRANSFORD II	1,625	962	245.0	40.1	17.7	1920	Elizabeth, N. J.
37	145079		St. s.	Transit	1,566	1,079	313.5	40.5	15.7	1875	San Francisco, Calif.
38	145381		St. s.	Transit	113	56	91.0	20.0	8.2	1884	Philadelphia, Pa.
39	145042		St. p.	Transport	318	226	115.0	26.5	9.8	1875	do
40	145211		St. p.	Transport	1,594	797	254.1	45.9	14.0	1880	Wyandotte, Mich.
41	145779		St. s.	Transport	30	20	58.8	15.1	7.1	1898	Baltimore, Md.
42	145861		St. s.	Transport	162	102	94.9	27.4	10.2	1900	Brooklyn, N. Y.
43	207270	LBJR	St. s.	TRANSPORTATION	4,015	2,444	359.0	49.2	25.9	1910	Camden, N. J.
44	221205		St. w.	Transpgrter	387	256	163.5	33.5	5.5	1921	Elizabeth, Pa.
45	145424		St. s.	Traveler	135	63	106.0	22.0	10.7	1886	North Bend, Oreg.
46	145390		St. s.	Tred Avon	676	598	151.2	33.3	8.4	1884	Baltimore, Md.
47	224521		St. s.	TREMONT	593	403	142.0	37.5	13.5	1925	Mariners Harbor, N. Y.
48	107742		St. s.	Trenton	40	27	57.7	17.2	6.9	1902	Athens, N. Y.
49	214142		St. s.	TRENTON	191	119	97.7	24.1	12.2	1916	Fairfield, Md.
50	219394	LVCQ	St. s.	TRIMOUNTAIN	6,385	3,942	416.9	56.2	31.0	1910	Quincy, Mass.
51	215915	LJNS	St. s.	Trinidad	974	551	209.9	42.0	14.1	1917	Farhaven, Calif.
52	212566	LDPK	St. s.	TRINIDADIAN	2,450	1,765	295.0	39.0	25.4	1892	Newcastle, England
53	145357		St. s.	Trio	16	11	54.1	12.3	5.0	1883	Buffalo, N. Y.
54	218311	LRPQ	St. s.	TRIPP	5,703	3,513	409.8	54.2	27.7	1919	Portland, Oreg.
55	209001		St. s.	TRISTAN	2,294	1,660	247.0	43.7	28.4	1911	Ecorse, Mich.
56	106629		St. s.	Triton	98	66	84.8	19.0	9.0	1889	Philadelphia, Pa.
57	145568	KJBL	St. s.	Triton	259	129	114.5	26.5	14.5	1890	Boston, Mass.
58	145816		St. s.	Triton	35	24	52.8	15.4	6.5	1899	Buffalo, N. Y.
59	145526		St. s.	Triumph	54	27	64.0	19.7	8.0	1889	Parkersburg, Oreg.
60	127710		St. s.	Trojan	46	31	69.3	16.8	7.0	1902	New Baltimore, N. Y.
61	200129		St. p.	TROJAN	2,571	1,739	317.2	42.5	12.5	1909	Newburgh, N. Y.
62	223506		St. s.	TROJAN	107	114	104.7	24.5	12.2	1905	Philadelphia, Pa.
63	145653		St. s.	TROUBADOUR	15	15	74.0	10.0	4.0	1893	Pittsburgh, Pa.

1 Formerly st. w. Hazel Rice.
 a st. s. Pennwood.
 2 Formerly b st. s. U. S. Navy Penwood.
 c st. s. Mathiasen.
 3 Formerly st. p. Hoboken.
 4 Formerly st. s. Sapphire.

a Eliza H.
 b Elaise.
 c Wenona.
 d Wm. Hell.
 e Pete Langan.
 f Peterson-Miller Box Co.
 5 Formerly st. p.
 6 Formerly st. s. Avondale.
 7 Formerly st. s. a New England Terminal Co. No. 3.
 b Intrepid.

Steam Vessels

181

Line No.	Service	Crew	Horsepower	Name of owner	Home port	Address of owner
1	Pas.	16	600	Mary B. Greene	Cincinnati, Ohio	Foot Sycamore Street.
2	Tow.	5	254	Evansville & Bowling Green Packet Co. (Ind.)	Evansville, Ind.	Foot Main Street.
3	Tow.	5	150	Richmond Towboat Co. (N. Y.)	New York, N. Y.	Pier 5, Bush Docks (B).
4	Pas.	9	4,000	City of New York	do	Municipal Building.
5	Frt.	40	3,500	United States Shipping Board	Los Angeles, Calif.	Wilmington, Calif.
6	Tnk.	35	2,350	Southern Pacific Co. (Ky.)	New York, N. Y.	Pier 49, North River.
7	Tow.	9	550	Hedger Transportation Co. (N. J.)	do	25 Broadway.
8	Frb.	10	1,200	City of Milwaukee (Wis.)	Milwaukee, Wis.	City Hall.
9	Frb.	12	1,000	Mayor and City Council (Md.)	Baltimore, Md.	Do.
10	Tnk.	33	2,300	Southern Pacific Co. (Ky.)	New York, N. Y.	Pier 49, North River.
11	Fer.	6	450	Staten Island Ry. Co. (N. Y.)	do	25 Broadway.
12	Pas.	13	300	Goodwin Steamboat Corporation (N. Y.)	do	Battery Park Pier.
13	Pas.	13	160	H. Weber	St. Louis, Mo.	715 Ohio Street, Cairo, Ill.
14	Pas.	19	500	Puget Sound Navigation Co. (Nev.)	Seattle, Wash.	32 Colman Dock
15	Frt.	2	150	Casco Bay Lines (Me.)	Portland, Me.	Customhouse Wharf.
16	Tnk.	37	3,500	Avondale Transport Corporation (N. Y.)	New York, N. Y.	1 Broadway.
17	Frt.	3	60	B. G. Willis	Elizabeth City, N. C.	Edenton, N. C.
18	Frt.	5	212	Baltimore & Ohio R. R. Co. (Md.)	Baltimore, Md.	Baltimore and Charles Streets.
19	Fer.	15	4,000	Wabash Ry. Co. (Mich.)	Detroit, Mich.	115 Twelfth Street.
20	Tow.	11	500	New York, New Haven & Hartford R. R. Co. (Conn.)	New Haven, Conn.	Meadow and Water Streets.
21	Tow.	13	600	do	do	Do.
22	Tow.	13	600	do	do	Do.
23	Frt.	13	600	do	do	Do.
24	Tow.	13	600	do	do	Do.
25	Tow.	13	600	do	do	Do.
26	Tow.	13	750	do	do	Do.
27	Tow.	13	750	do	do	Do.
28	Tow.	13	1,200	do	do	Do.
29	Tow.	16	1,500	do	do	Do.
30	Tow.	13	1,500	do	do	Do.
31	Tow.	13	1,000	do	do	Do.
32	Tow.	13	1,500	do	do	Do.
33	Tow.	5	500	do	do	Do.
34	Tow.	5	500	do	do	Do.
35	Tow.	7	1,000	do	do	Do.
36	Frt.	25	700	New England S. S. Co. (Conn.)	New York, N. Y.	Pier 14, North River.
37	Fer.	13	500	Central Pacific Ry. Co. (Utah)	San Francisco, Calif.	65 Market Street.
38	Tow.	5	350	Ira T. Walker	Philadelphia, Pa.	113 Walnut Street.
39	Fer.	5	250	Rhinebeck & Kingston Ferry Co. (N. Y.)	Albany, N. Y.	Kingston, N. Y.
40	Fer.	16	2,000	Wabash Railway Co. (Mich.)	Detroit, Mich.	115 Twelfth Street.
41	Tow.	3	109	Atlantic Transport Co. (W. Va.)	Baltimore, Md.	Chamber of Commerce Building.
42	Frt.	7	600	Bay Oil and Transport Corporation (N. Y.)	New York, N. Y.	59 Pearl Street.
43	Frt.	38	2,000	Coastwise Transportation Corporation (Me.)	Portland, Me.	381 St. John Street.
44	Tow.	17	500	Wheeling Steel Corporation (Del.)	Pittsburgh, Pa.	Wheeling, W. Va.
45	Whl.	10	284	California Sea Products Co. (Calif.)	San Francisco, Calif.	332 Pine Street.
46	Frt.	28	500	Robert W. Bottomley	Baltimore, Md.	Pasadena, Md.
47	Fer.	5	650	City of New York	New York, N. Y.	Department of Plants and Structures.
48	Tow.	4	10	Trenton-Philadelphia Steamboat Co. (Del.)	Wilmington, Del.	7 West Tenth Street
49	Tow.	7	700	Pennsylvania R. R. Co. (Pa.)	New York, N. Y.	Jersey City, N. J.
50	Tnk.	35	2,600	Trimountain S. S. Corporation (Del.)	Wilmington, Del.	Do.
51	Frt.	17	650	Sudden and Christenson (Calif.)	San Francisco, Calif.	310 Sansome Street.
52	Tnk.	26	975	Gulf Refining Co. (Tex.)	Port Arthur, Tex.	Dock 29.
53	Tow.	5	65	Nelson and Holthe (Mich.)	Grand Haven, Mich.	Muskegon, Mich.
54	Frt. †	44	2,500	United States Shipping Board	Portland, Oreg.	514 Spalding Building.
55	Frt.	24	1,300	Hammermill Paper Co. (Pa.)	Erie, Pa.	East Lake Road.
56	Tow.	8	375	Tugboat Triton Co. (Del.)	Philadelphia, Pa.	Pier 34, South Wharves.
57	Tow.	14	700	Durham Navigation Corporation (Del.)	New York, N. Y.	501 Fifth Avenue.
58	Tow.	5	190	Whitehall Triton Corporation (N. Y.)	Albany, N. Y.	Whitehall, N. Y.
59	Tow.	4	300	Washington Tug & Barge Co. (Wash.)	Seattle, Wash.	Pier 40.
60	Tow.	4	200	B. R. Roome	New York, N. Y.	80 South Street.
61	Pas.	100	2,500	Hudson River Navigation Corporation (Del.)	do	Pier 32, North River.
62	Tow.	11	650	Intracoastal Towing & Transportation Co. (Tex.)	Houston, Tex.	Petroleum Building.
63	Pas.	4	300	Snapp Foundry Co. (Va.)	Pittsburgh, Pa.	Fairmont, W. Va.

⁵ Formerly st. s. Transfer No. 13.
 (a st. s. Transfer No. 21.
⁹ Formerly (b U. S. S. Transfer No. 21
 (c French st. s. Molosse.
¹⁰ Formerly st. s. Aquidaban.
¹¹ Formerly st. s. Henry Bruckner.
¹¹ Formerly st. s. Adonis.
¹² Formerly st. s. P. R. R. No. 6.

(a British st. s. Augusta.
¹⁴ Formerly (b British st. s. Cadagua.
 (c British st. s. Trinidadian.
¹⁵ Formerly st. s. Penobscot.
 (a C. W. Woodward
¹⁶ Formerly (b Water-Front.
 (c Thomas F. O'Brien.

Line No.	Official No.	Signal letters	Rig	Name of vessel	Tonnage		Dimensions			When built	Where built
					Gross	Net	Length	Breadth	Depth		
1	216093	LJVR	St. s.	¹ TRUJILLO..... □+⊙	2,114	1,282	251.0	43.5	21.0	1913	Lorain, Ohio.....
2	117039	KQTN	St. s.	² TUARR.....	374	254	140.5	26.0	15.5	1901	Port Richmond, N. Y.
3	230101		St. w.	³ Tugaloo.....	196	147	112.1	28.0	5.1	1902	New York, N. Y.
4	230698	LSNW	St. w.	⁴ Tu-Endi-We.....	133	86	115.0	22.5	3.5	1908	Jeffersonville, Ind.
5	218796		St. s.	⁵ TULSA..... □+⊙	5,083	3,113	390.0	54.2	27.6	1919	Hog Island, Pa.
6	221262	MCSL	St. s.	⁶ TULSAGAS..... □+⊙	7,110	4,346	431.0	59.2	33.4	1921	Baltimore, Md.
7	145928		St. s.	⁷ Tupper.....	67	40	62.9	17.1	7.0	1902	Brunswick, Ga.
8	215855	LDQW	St. s.	⁸ Turecama Boys.....	89	60	77.4	21.9	8.6	1917	West New Brighton, N. Y.
9	212603		St. s.	⁹ TURRIALBA..... □⊙	4,572	2,808	378.8	50.3	29.1	1909	Belfast, Ireland.
10	220948	MCDK	St. s.	¹⁰ TUSCALOOSA..... □⊙	1,537	1,436	280.1	49.1	10.0	1920	St. Louis, Mo.
11	220885		St. s.	¹¹ TUSCALOOSA CITY..... □+⊙	5,686	3,450	424.2	56.2	26.5	1920	Chickasaw, Ala.
12	203795	KVSW	St. s.	¹² TUSCAN..... ⊙	2,415	1,355	275.5	42.1	18.0	1907	Sparrows Point, Md.
13	221543	MDBW	St. s.	¹³ TUSTEM..... □+⊙	6,882	4,255	425.0	57.2	33.1	1921	Oakland, Calif.
14	200630		St. s.	¹⁴ TUXEDO.....	1,483	1,008	205.5	43.5	16.4	1904	Wilmington, Del.
15	216142	LJPR	St. w.	¹⁵ Twilla S.....	120	64	105.0	21.0	3.2	1917	Knoxwood, Ala.
16	145668		St. p.	¹⁶ Twin City.....	292	146	97.3	26.0	9.6	1894	Berkley, Va.
17	145600	LJPR	St. s.	¹⁷ Two Brothers.....	37	18	54.0	14.0	6.6	1871	Sheboygan, Wis.
18	216639		St. s.	¹⁸ Two Dons.....	21	14	53.0	13.9	4.9	1918	Erie, Pa.
19	145389	LJPR	St. s.	¹⁹ Tyee..... □⊙	316	158	141.2	26.4	13.0	1884	Port Ludlow, Wash.
20	145870		St. s.	²⁰ Tyonic.....	90	52	76.0	22.5	6.0	1901	San Francisco, Calif.
21	25275	25269	St. s.	²¹ U. F. Washburn.....	141	102	93.0	17.0	9.7	1890	Lockport, N. Y.
22	25269		St. s.	²² U. S. Grant..... □	35	17	61.0	17.0	6.5	1885	San Francisco, Calif.
23	218953	MHDL	St. s.	²³ Ufasco.....	60	61	83.6	20.7	8.2	1919	Detroit, Mich.
24	220094		St. s.	²⁴ ULSTER..... □	272	152	147.5	20.1	10.8	1920	Erie, Pa.
25	206540	LFHM	St. s.	²⁵ Ulster Davis.....	26	18	46.5	16.3	5.0	1909	Croton on Hudson, N. Y.
26	228198		St. s.	²⁶ ULUA..... □△	6,494	3,616	425.4	54.3	29.9	1917	Belfast, Ireland.
27	213028	LCHV	St. s.	²⁷ ULYSSES..... □+	10,804	6,634	514.0	65.2	39.8	1915	Sparrows Point, Md.
28	227550		St. w.	²⁸ Umatilla..... □	551	532	159.7	34.2	5.6	1908	Celio, Oreg.
29	211626	KRMD	St. w.	²⁹ Uncle Jim.....	6	6	39.1	9.9	2.4	1913	Bonnots Mill, Mo.
30	25334		St. s.	³⁰ Uncle Sam.....	26	17	53.5	15.1	6.3	1901	Madison, Md.
31	25239	LCHV	St. s.	³¹ Underwriter.....	170	85	112.7	22.0	11.3	1881	Camden, N. J.
32	221499		St. w.	³² Undine.....	516	485	170.0	28.5	7.3	1921	Portland, Oreg.
33	205747	LCHV	St. s.	³³ Uneeda.....	66	61	82.2	23.0	3.6	1908	Fort Myers, Fla.
34	204382		St. s.	³⁴ Uniflo.....	25	20	60.6	10.4	5.1	1907	Bayonne, N. J.
35	111391	LCHV	St. s.	³⁵ Unimak.....	258	168	124.8	31.5	9.5	1902	Alameda, Calif.
36	209710		St. s.	³⁶ UNIMAK..... □	148	101	100.0	19.2	12.4	1912	Seattle, Wash.
37	25316	LTPK	St. s.	³⁷ UNION..... □	67	46	70.0	20.5	7.1	1899	San Francisco, Calif.
38	204340		St. s.	³⁸ United Dry Docks No. 1.....	26	17	53.0	11.6	6.0	1907	New York, N. Y.
39	203306	LTPK	St. s.	³⁹ United Dry Docks No. 2.....	30	20	57.2	14.4	5.7	1906	Boston, Mass.
40	125220		St. s.	⁴⁰ United Dry Docks No. 3.....	108	60	92.5	22.4	8.0	1874	Brooklyn, N. Y.
41	202087	LTPK	St. s.	⁴¹ UNITED STATES GYPSUM.....	5,821	4,487	480.0	62.0	30.0	1905	Lorain, Ohio.
42	130522		St. s.	⁴² Unlty.....	404	331	101.0	30.5	10.9	1890	Elm Park, N. Y.
43	219204	LTPK	St. s.	⁴³ UPSHUR..... □+⊙	2,637	1,619	251.0	43.6	26.1	1919	Chicago, Ill.
44	204140		St. s.	⁴⁴ Urania..... □	61	41	58.3	18.2	4.6	1907	Seattle, Wash.
45	212754	LQFB	St. s.	⁴⁵ Uranus.....	33	22	61.0	16.9	6.4	1914	Erie, Pa.
46	96562		St. s.	⁴⁶ URGER.....	44	30	63.6	15.0	7.8	1901	Ferrysburg, Mich.
47	127641	LWDS	St. s.	⁴⁷ URONA.....	1,310	745	212.6	40.2	13.2	1902	Toledo, Ohio.
48	219817		St. s.	⁴⁸ UTACARBON..... □+⊙	7,076	4,359	435.0	56.0	32.0	1920	Alameda, Calif.
49	200951	LWDS	St. s.	⁴⁹ UTICA.....	3,533	2,658	325.0	44.2	30.9	1904	Wyandotte, Mich.
50	207842		St. s.	⁵⁰ UTICA.....	1,351	919	181.5	40.0	15.9	1910	Newburgh, N. Y.
51	107464	KJPF	St. s.	⁵¹ Utility.....	77	45	73.1	19.6	6.2	1899	Peaks Island, Me.
52	25281		St. s.	⁵² UTOWANA..... ⊙	392	217	157.0	27.8	15.9	1891	Philadelphia, Pa.
53	209655	LWRF	St. s.	⁵³ Uwanta.....	63	32	68.7	16.0	6.5	1911	Eliza Island, Wash.
54	220165		St. s.	⁵⁴ VACUUM..... □⊙	7,009	4,321	425.8	57.0	31.2	1920	Oakland, Calif.
55	161858	KQDN	St. s.	⁵⁵ Valda.....	79	54	101.7	14.1	7.0	1900	South Boston, Mass.
56	208941		St. s.	⁵⁶ Vallant.....	33	22	53.2	15.3	6.3	1909	Erie, Pa.
57	155011	KQDN	St. p.	⁵⁷ Vallejo..... □	414	255	123.2	31.5	9.9	1879	East Portland, Oreg.
58	161894		St. w.	⁵⁸ Valletta..... □	419	368	176.0	38.0	6.6	1901	Benicia, Calif.
59	225473	KPDG	St. w.	⁵⁹ Valley Belle.....	137	88	100.0	24.1	4.2	1926	Pittsburgh, Pa.
60	161819		St. s.	⁶⁰ VALLEY FORGE.....	558	352	158.0	29.0	18.0	1893	Wilmington, Del.
61	211828	KHQV	St. w.	⁶¹ Valley Queen.....	156	156	158.0	28.0	4.0	1913	Jeffersonville, Ind.
62	91960		St. s.	⁶² Van.....	719	535	190.0	26.0	9.0	1887	Wilmington, Del.

¹ Formerly st. s. Lake Ogden.
² Formerly st. s. Standard.
³ Formerly U. S. Engineers Corps st. w. Tugaloo.
⁴ Formerly U. S. Eng. Corps st. w. Merril.
⁵ Formerly st. s. Reliable.
⁶ Formerly British st. s. Turrialba.
⁷ Formerly British st. s. Ulua.
⁸ Formerly U. S. Eng. Corps dredge Umatilla.
⁹ Formerly st. w. Echo.

¹⁰ Formerly st. s. Ireno.
¹¹ Formerly st. s. Redwood City.
¹² Formerly st. s. ^a A. ^b James Shewan & Sons, Incorporated.
¹³ Formerly ^a ga. y. Nanna. ^b ga. y. Mittie. ^c st. s. Emily.
¹⁴ Formerly st. s. C. L. Marchal.
¹⁵ Formerly st. s. Stephen M. Clement.

Line No.	Service	Crew	Horsepower	Name of owner	Home port	Address of owner
1	Frt.	26	2,500	Atlantic & Caribbean Steam Navigation Co. (Del.)	Wilmington, Del.	Du Pont Building.
2	Tow.	17	900	Joseph F. O'Boyle	New York, N. Y.	11 Moore Street.
3	Frt.	7	300	Case Fowler Lumber Co. (Ga.)	Savannah, Ga.	Box 14, Macon, Ga.
4	Tow.	16	264	C. O. Stone	Pittsburgh, Pa.	Point Pleasant, W. Va.
5	Frt.	33	2,500	South Atlantic S. S. Co. (Del.)	Savannah, Ga.	7 West Tenth Street, Wilmington, Del.
6	Tnk.	34	2,750	Associated Oil Co. (Calif.)	San Francisco, Calif.	79 New Montgomery Street.
7	Tow.	6	100	A. P. St. Phillip	Miami, Fla.	262 Northwest 51st Street.
8	Tow.	5	350	Turecamo Boys (N. Y.)	New York, N. Y.	Foot Twenty-fourth Avenue.
9	Pas.	90	3,650	United Fruit Steamship Corporation (Del.)	do.	17 Battery Place.
10	Frt.	14	800	Inland Waterways Corporation (Ala.)	Mobile, Ala.	320 Maher Building.
11	Frt.	49	3,500	Isthmian S. S. Co. (Del.)	New York, N. Y.	50 Trinity Place.
12	Frt.	40	2,700	Merchants & Miners Transportation Co. (Md.)	Baltimore, Md.	112 South Gay Street.
13	Tnk.	31	3,200	Atlantic Refining Co. (Pa.)	Philadelphia, Pa.	260 South Broad Street.
14	Fer.	7	1,200	Erie R. R. Co. (N. Y.)	New York, N. Y.	50 Church Street.
15	Frt.	7	275	R. J. Wiggs	Mobile, Ala.	Knoxwood, Ala.
16	Fer.	5	400	City of Portsmouth and the County of Norfolk.	Norfolk, Va.	Portsmouth, Va.
17	Fsh.	4	125	Ole Hansen	Milwaukee, Wis.	3132 Scott Street.
18	Fsh.	4	60	Ashtabula Fish Co. (Ohio)	Erie, Pa.	Ashtabula, Ohio.
19	Tow.	12	1,000	Bellingham Tug & Barge Co. (Wash.)	Seattle, Wash.	1214 Cornwall Avenue.
20	Tow.	7	80	Bank of Anchorage (Alaska)	Seward, Alaska	Anchorage, Alaska.
21	Frt.	4	80	A. N. Van Eiten	New York, N. Y.	Jersey City, N. J.
22	Tow.	3	90	Roy J. Osborn	San Francisco, Calif.	5668 Broadway, Oakland, Calif.
23	Tow.	3	892	John H. Cameron	Detroit, Mich.	Francis Palms Building.
24	Frt.	12	400	New York Canal & Great Lakes Corporation (Del.)	New York, N. Y.	67 Wall Street.
25	Tow.	3	75	American Pipe & Construction Co. (N. J.)	Albany, N. Y.	Amsterdam, N. Y.
26	Pas.	150	6,000	United Fruit S. S. Corporation (Del.)	New York, N. Y.	17 Battery Place.
27	Tnk.	37	7,200	American Tankers Corporation (Mass.)	do.	15 Moore Street.
28	Tow.	7	750	Willamette & Columbia River Towing Co. (Oreg.)	Portland, Oreg.	181 East Water Street.
29	Tow.	2	25	J. M. Hays Industries (Mo.)	St. Louis, Mo.	Jefferson City, Mo.
30	Frt.	4	100	Richmond Sand & Gravel Corporation (Va.)	Norfolk, Va.	434 West York Street.
31	Frt.	10	400	Associated Branch Pilots (La.)	New Orleans, La.	Maison Blanche Building.
32	Pit.	1	260	Harkins Transportation Co. (Oreg.)	Portland, Oreg.	Municipal Dock No. 2.
33	Pas.	1	40	Caloosahatchee River Steamboat Co. (Fla.)	Key West, Fla.	Fort Myers, Fla.
34	Frt.	11	40	Paul A. Talbot	New York, N. Y.	466 Lexington Avenue.
35	Msc.	1	50	Howard G. Beadle	San Francisco, Calif.	320 Market Street.
36	Frt.	18	250	American Pacific Whaling Co. (S. Dak.)	Seattle, Wash.	L. C. Smith Building.
37	Whl.	10	350	Union Iron Works Co. (N. J.)	San Francisco, Calif.	215 Market Street.
38	Pas.	1	100	United Dry Docks (N. Y.)	New York, N. Y.	11 Broadway.
39	Frt.	4	100	do.	do.	Do.
40	Msc.	3	360	do.	do.	Do.
41	Msc.	5	100	do.	do.	Do.
42	Frt.	21	1,500	American S. S. Co. (N. Y.)	Buffalo, N. Y.	Marine Trust Building.
43	Frt.	6	281	James Kelly	New York, N. Y.	Elizabeth, N. J.
44	Frt.†	32	1,500	Merchants & Miners Transportation Co.	Baltimore, Md.	112 South Gay Street.
45	Frt.	2	75	William E. Westerman	Tacoma, Wash.	Municipal Dock.
46	Fsh.	6	90	Keystone Fish Co. (Pa.)	Erie, Pa.	915 Liberty Street.
47	Tow.	8	150	State of New York	Albany, N. Y.	Public Works Building.
48	Frt.†	23	600	F. D. Gleason Coal Co. (Mich.)	Detroit, Mich.	Book Tower.
49	Tnk.	36	3,300	Union Oil Co. of California (Calif.)	Los Angeles, Calif.	Union Oil Building.
50	Frt.	17	1,700	Great Lakes Transit Corporation (N. Y.)	Buffalo, N. Y.	223 Erie Street.
51	Fer.	8	1,400	New York Central R. R. Co. (N. Y.)	New York, N. Y.	6 Beaver Street.
52	Pas.	3	24	O. V. Jackson	Brunswick, Ga.	
53	Frt.	14	212	Phillip Shore Shipping Co. (Fla.)	Tampa, Fla.	Stovall Building.
54	Fsh.	6	100	Pacific American Fisheries (Me.)	Seattle, Wash.	South Bellingham, Wash.
55	Tnk.	32	3,200	Vacuum Oil Co. (N. Y.)	New York, N. Y.	61 Broadway.
56	Pas.	7	270	Charles F. Frajcek	do.	Elizabeth, N. J.
57	Fsh.	3	60	Max Moore	Port Huron, Mich.	814 Fort Street.
58	Fer.	5	455	Mare Island Ferry (Calif.)	San Francisco, Calif.	Vallejo, Calif.
59	Frt.	13	120	Farmers Transportation Co. (Calif.)	do.	361 California Street.
60	Tow.	5	156	William E. Bryant	Pittsburgh, Pa.	Point Pleasant, W. Va.
61	Tow.	19	1,000	Reading Co. (Pa.)	Philadelphia, Pa.	Reading Terminal.
62	Pas.	11	330	Valley Line Steamers (Del.)	Memphis, Tenn.	Box 711.
61	Frt.	25	400	Henry W. Dixon	New York, N. Y.	2034 Newkirk Avenue (B).

16 Formerly st. s. ^aNew York Central Lighterage Co. No. 14.
^bNew York Central No. 14.

17 Formerly st. s. Lake Getaway.

18 Formerly st. s. H. J. Dornbos.

19 Formerly st. s. Charles Beatty.

20 Formerly st. s. Alice Howard.

21 Formerly ^ast. s. Valda.
^bst. y. Wasshickon.

22 Formerly st. w. ^aJoe Horton Fall.

^bJo Horton Fall.

23 Formerly st. s. Manteo.

Line No.	Official No.	Signal letters	Rig	Name of vessel	Tonnage		Dimensions			When built	Where built
					Gross	Net	Length	Breadth	Depth		
1	161537		St. s.	VANGUARD	80	40	81.0	17.2	9.0	1885	Pittsburgh, Pa.
2	201544	KTMJ	St. s.	Vanguard	358	228	137.5	32.5	10.8	1904	Alameda, Calif.
3	215120		St. s.	Vashon II	99	56	105.6	22.6	6.8	1917	Burton, Wash.
4	221333		St. s.	Vashona	99	53	110.1	22.9	6.5	1921	Dockton, Wash.
5	220672	MBPR	St. s.	VEEDOL	1,224	698	220.0	37.6	15.8	1920	Mariners Harbor, N. Y.
6	202865		St. s.	VEGA	4,382	3,205	416.0	50.0	28.0	1906	Cleveland, Ohio
7	219657	LVSB	St. s.	VELMA LYKES	2,606	1,612	251.0	43.6	26.2	1920	Duluth, Minn.
8	214325	LFSN	St. s.	VENEZUELA	5,641	3,443	380.0	48.7	32.5	1915	Amsterdam, Holland
9	127018		St. s.	Venice	60	41	92.6	13.7	8.0	1893	Ithaca, N. Y.
10	220337		St. s.	VENTNOR	773	525	158.9	35.1	14.8	1920	Wilmington, Del.
11	161871	KQML	St. s.	VENTURA	5,986	3,598	400.0	50.2	18.1	1900	Philadelphia, Pa.
12	10038		St. s.	Venture	42	30	63.2	13.2	5.9	1863	do.
13	161876		St. s.	VENUS	3,719	2,766	346.0	48.0	28.0	1901	Lorain, Ohio
14	213513		St. s.	Venus	32	21	61.0	16.8	6.4	1915	Erie, Pa.
15	223930		St. s.	Venus	22	15	57.1	14.0	5.4	1923	St. James, Mich.
16	92525		St. s.	Veribest	50	26	61.2	18.0	7.0	1893	Athens, N. Y.
17	219268	LTSP	St. s.	VERMAB	5,567	3,428	410.0	54.2	27.6	1919	Portland, Oreg.
18	161944		St. p.	VERMONT	1,195	608	251.5	34.9	10.6	1903	Shelburne, Vt.
19	212455		St. s.	VERMONT	99	51	71.0	20.0	12.6	1914	Cleveland, Ohio
20	204684		St. s.	VERONA	5,880	4,515	480.0	52.0	30.0	1907	Lorain, Ohio
21	207675		St. s.	Verona	181	123	112.9	22.8	7.3	1910	Dockton, Wash.
22	161703		St. s.	Vesta	58	29	75.0	17.7	7.6	1892	Baltimore, Md.
23	161713		St. s.	Vesta	70	45	87.6	15.5	8.7	1893	Brooklyn, N. Y.
24	230636		St. s.	VESTA	418	141	155.3	29.5	9.0	1931	Charleston, W. Va.
25	212846		St. s.	Viatic	99	67	73.2	22.3	9.7	1913	Tottenville, N. Y.
26	210558		St. w.	Vickburg	73	73	117.0	27.4	3.4	1912	Jeffersonville, Ind.
27	221271	MCOR	St. s.	VICKSBURG	757	410	200.0	40.0	7.9	1921	Charleston, W. Va.
28	228462		St. s.	VICTOR	324	220	115.5	32.6	12.7	1929	Kearney, N. J.
29	221053		St. s.	Victor T. Kelly	113	76	89.6	22.0	10.0	1920	Keyport, N. J.
30	95532		St. s.	Victoria	77	38	82.1	17.5	8.8	1878	Camden, N. J.
31	161826	KNRM	St. s.	Victoria	3,888	2,415	361.1	40.1	19.0	1870	Dumbarton, Scotland
32	166615		St. s.	VICTORIA	596	405	122.0	36.0	11.0	1917	Buffalo, N. Y.
33	217060	LNHF	El. s.	VICTORIOUS	7,597	4,753	440.0	56.0	35.2	1918	Alameda, Calif.
34	218512		St. s.	Victorious	30	18	50.4	14.2	7.6	1919	Brooklyn, N. Y.
35	161758		St. s.	VICTORY	4,527	3,707	459.0	48.3	22.5	1895	Chicago, Ill.
36	203626		St. s.	VICTORY	96	65	68.5	20.1	8.4	1906	Philadelphia, Pa.
37	218194		St. w.	VICTORY	243	190	141.2	27.0	5.6	1919	Pittsburgh, Pa.
38	161735		St. s.	Vigilant	15	7	47.5	12.0	5.2	1894	Boston, Mass.
39	161920		St. s.	Vigilant	96	66	74.6	20.8	9.8	1902	Long Island City, N. Y.
40	161612		St. s.	VIKING	1,117	943	217.4	37.1	15.0	1889	Buffalo, N. Y.
41	215750		St. s.	Viking II	8	5	46.0	11.3	2.9	1917	Astoria, Oreg.
42	202733		St. s.	Vim	36	24	52.9	15.0	6.8	1905	Boston, Mass.
43	161690		St. s.	Vinalhaven	186	126	100.0	16.0	7.5	1892	Searsport, Me.
44	218850	LSQP	St. s.	VINCENT	6,210	3,857	395.5	65.0	31.4	1919	Kearny, N. J.
45	200488		St. s.	Virgie	70	47	79.0	17.5	6.0	1903	New Orleans, La.
46	206532		St. s.	Virgil G. Bogue	170	91	115.7	24.0	11.6	1909	Long Beach, Calif.
47	3930		St. s.	VIRGINIA	1,075	648	201.2	39.0	16.2	1902	Richmond, Va.
48	92176		St. s.	VIRGINIA	41	20	62.5	15.9	6.8	1890	Philadelphia, Pa.
49	136685		St. s.	VIRGINIA	106	72	90.0	20.5	10.6	1898	Madison, Md.
50	161712		St. s.	Virginia	157	78	113.2	19.6	10.7	1893	Bordentown, N. J.
51	161775		St. p.	Virginia	818	607	156.0	36.6	13.3	1896	Chester, Pa.
52	161909		St. s.	VIRGINIA	635	354	191.0	32.0	12.0	1902	Richmond, Va.
53	161945		St. p.	VIRGINIA	868	614	181.0	34.2	9.4	1903	Sparrows Point, Md.
54	206364		St. s.	Virginia	71	48	66.3	18.5	6.3	1909	Bath, Me.
55	209380		St. s.	VIRGINIA	292	179	105.0	27.1	8.0	1911	Newport News, Va.
56	212640		St. s.	VIRGINIA	99	51	71.0	20.0	12.5	1914	Cleveland, Ohio
57	215371	LHNP	St. s.	VIRGINIA	6,390	3,964	416.8	56.1	32.7	1917	Quincy, Mass.
58	227983	MHUN	El. s.	VIRGINIA	20,773	12,167	586.4	80.3	20.5	1928	Newport News, Va.
59	222170		St. s.	Virginia V	122	83	115.9	24.1	7.1	1922	Olalla, Wash.
60	201416		St. s.	Virginia Citizen	14	7	45.3	13.9	4.0	1904	Bowlers, Va.
61	217756		St. s.	Virginia Dale	8	5	30.7	9.0	3.3	1909	South Haven, Mich.
62	216400	LKTM	St. s.	VIRGINIA DESPATCH	2,013	1,245	251.0	43.5	20.0	1918	Lorain, Ohio
63	210641		St. s.	VIRGINIA LEE	74	50	69.2	18.8	8.4	1912	Brooklyn, N. Y.
64	289015		St. s.	VIRGINIA LEE	2,158	1,189	291.0	60.1	16.5	1928	Quincy, Mass.
65	230365	MJFL	St. s.	Virginia Sinclair	0,161	3,790	416.5	67.1	31.9	1930	do.
66	93369	KSJF	St. s.	VIRGINIAN	8,015	5,044	491.5	58.2	24.4	1903	Sparrows Point, Md.
67	216491	LKVV	St. s.	VITTORIO EMMANUELE III	4,855	3,601	380.0	53.2	27.0	1918	Seattle, Wash.

1 Formerly st. s. Pendennis White.
 2 a Lake Flournoy.
 3 Formerly st. s. Southseas.
 4 Formerly Dutch st. s. Venezuela.
 a Clara.
 5 Formerly st. s. Venice.
 c British st. y. Venice.
 6 Formerly st. s. Grace Titus.

6 Formerly st. s. Mabel.
 7 Formerly st. s. Circeus.
 8 Formerly st. s. C. G. Ackerman.
 9 Formerly st. w. City of Cairo.
 10 Formerly st. s. Hercules.
 11 Formerly { a British st. s. Parthia.
 b st. s. Parthia.
 12 Formerly barge Accommodation.

Line No.	Service	Crew	Horsepower	Name of owner	Home port	Address of owner
1	Tow.	7	490	West Kentucky Coal Co.	Memphis, Tenn.	Foot Butler Street.
2	Frt.	20	450	Lillian D. Barker	San Francisco, Calif.	Oakland, Calif.
3	Pas.	4	500	Kitsap County Transportation Co. (Wash.)	Seattle, Wash.	Canadian National Dock.
4	Pas.	5	200	Vashon Navigation Co. (Wash.)	Tacoma, Wash.	715 South J Street.
5	Tnk.	20	700	Tidewater Oil Co. (N. J.)	New York, N. Y.	17 Battery Place.
6	Frt.	21	1,400	Interlake S. S. Co. (Ohio)	Cleveland, Ohio	Union Trust Building.
7	Frt.†	26	1,500	Lykes Bros. S. S. Co. (La.)	Houston, Tex.	Cotton Exchange Building.
8	Pas.	128	3,350	Panama Mall S. S. Co. (Del.)	San Francisco, Calif.	2 Pine Street.
9	Pas.	7	250	L. B. Broderick	Cleveland, Ohio	3193 West Sixty-first St.
10	Fer.	8	900	Reading Co. (Pa.)	Philadelphia, Pa.	Reading Terminal.
11	Pas.	127	8,508	Oceanic S. S. Co. (Calif.)	San Francisco, Calif.	215 Market Street.
12	Frt.	4	70	Norfolk Lighterage Co. (Va.)	Norfolk, Va.	Foot Commerce Street.
13	Frt.	27	1,450	Interlake Steamship Co. (Ohio)	Cleveland, Ohio	Union Trust Building.
14	Fsh.	6	90	Keystone Fish Co. (Pa.)	Erie, Pa.	915 Liberty Street.
15	Fsh.	4	175	John McCann	Grand Haven, Mich.	St. James, Mich.
16	Tow.	4	125	Daniel Roe Towing and Transportation Co. (N. J.)	New York, N. Y.	1 Broadway.
17	Frt.	44	2,500	Calmer Steamship Corporation (Del.)	do	25 Broadway.
18	Pas.	45	1,350	Champlain Transportation Co.	Burlington, Vt.	181 Battery Place.
19	Tow.	9	750	Great Lakes Towing Co. (N. J.)	Duluth, Minn.	N. P. Dock.
20	Frt.	32	1,600	Interlake S. S. Co. (Ohio)	Cleveland, Ohio	Union Trust Building.
21	Pas.	9	500	Kitsap County Transportation Co. (Wash.)	Seattle, Wash.	Canadian National Dock.
22	Tow.	5	275	Mystic Steamship Co. (Mass.), trustees	Boston, Mass.	250 Stuart Street.
23	Pas.	2	150	William Schaaf	New York, N. Y.	199 Flatbush Avenue (B).
24	Tow.	11	750	Vesta Coal Co. (Pa.)	Pittsburgh, Pa.	311 Ross Street.
25	Tow.	9	400	Fred B. Dalzell	New York, N. Y.	24 State Street.
26	Fer.	14	100	Mississippi River Ferry Co. (Tenn.)	Baton Rouge, La.	Vicksburg, Miss.
27	Tow.	27	2,000	Inland Waterways Corporation (D. C.)	New Orleans, La.	320 Magazine Street.
28	Tow.	5	550	Lehigh Valley R. R. Co. (N. J.)	New York, N. Y.	143 Liberty Street.
29	Tow.	5	400	Atlantic Lighterage Corporation (N. Y.)	do	17 Battery Place.
30	Tow.	9	234	Cornell Steamboat Co. (N. Y.)	Albany, N. Y.	Kingston, N. Y.
31	Frt.†	105	2,780	Alaska Steamship Co. (Nav.)	New York, N. Y.	120 Broadway.
32	Frt.	8	100	Buffalo Gravel Corporation (N. Y.)	Buffalo, N. Y.	19 Hudson Street.
33	Frt.	40	3,000	Baltimors Mall S. S. Co. (Md.)	Baltimore, Md.	Baltimore Trust Building.
34	Tow.	4	85	Gowanus Towing Co. (N. Y.)	New York, N. Y.	Foot of Smith Street.
35	Frt.	29	1,500	Interlake Steamship Co. (Ohio)	Cleveland, Ohio	Union Trust Building.
36	Tow.	7	100	Tug Victory Corporation (N. Y.)	New York, N. Y.	34 Whitehall Street.
37	Tow.	8	400	Keystone Sand & Supply Co. (Pa.)	Pittsburgh, Pa.	300 Penn Avenue.
38	Fsh.	5	50	Tallman & Mack Fish & Trap Co. (R. I.)	Newport, R. I.	89 Long Wharf.
39	Tow.	5	250	Marine Equipment Corporation (Del.)	New York, N. Y.	17 Battery Place.
40	Frt.	14	500	Seneca Washed Gravel Corporation (N. Y.)	Buffalo, N. Y.	Ellicott Square Building.
41	Tow.	1	50	Astoria Lumber Co. (Oreg.)	Astoria, Oreg.	Foot Bond Street.
42	Tow.	2	175	Robert S. Hayes (R. I.)	Newport, R. I.	311 Thames Street.
43	Pas.	9	135	Vinalhaven & Rockland Steamboat Co. (Me.)	Rockland, Me.	Tilsons Wharf.
44	Frt.	54	2,500	United States Shipping Board	Newark, N. J.	Kearny, N. J.
45	Fer.	8	140	Burnside & Donaldsonville Packet Co. (La.)	New Orleans, La.	171 Walnut Street.
46	Tow.	6	750	Western Pacific Railroad Co. (Calif.)	San Francisco, Calif.	220 Montgomery Street.
47	Pas.	35	1,300	Pere Marquette Line Steamer (Mich.)	Grand Haven, Mich.	Manistee, Mich.
48	Tow.	9	250	Norfolk Lighterage Co. (Va.)	Norfolk, Va.	Foot Commerce Street.
49	Tow.	12	150	Norfolk Dredging Co. (Va.)	do	Campostella Wharf, Berkley, Va.
50	Fsh.	8	60	Morris Fisher Co. (Va.)	Reedville, Va.	General Delivery.
51	Fer.	6	500	City of Portsmouth and the county of Norfolk	Norfolk, Va.	Portsmouth, Va.
52	Pas.	23	2,400	Chesapeake & Ohio Ry. Co. (Va.)	Newport News, Va.	C. & O. Building.
53	Frt.	35	750	Baltimore & Virginia Steamboat Co. (Md.)	Baltimore, Md.	Pier 3, Light Street.
54	Pas.	6	360	Samoset Steamboat Co. (Me.)	Bath, Me.	Boothbay Harbor, Me.
55	Pas.	10	250	Buxton Line (Va.)	Norfolk, Va.	Water and Church Streets.
56	Tow.	4	750	Great Lakes Towing Co. (N. J.)	Duluth, Minn.	N. P. Dock.
57	Tnk.†	34	3,000	Texas Co. (Del.)	Wilmington, Del.	7 West Tenth Street.
58	Pas.	380	17,000	American Line S. S. Corporation (Del.)	New York, N. Y.	1 Broadway.
59	Pas.	8	400	West Pass Transportation Co. (Wash.)	Seattle, Wash.	Pier 4.
60	Tow.	3	70	Maud R. Wright	Philadelphia, Pa.	Pennsgrove, N. J.
61	Fsh.	3	8	David Vischer	Grand Haven, Mich.	South Haven, Mich.
62	Frt.	27	1,300	Eastern Steamship Lines (Me.)	Newport News, Va.	Richmond, Va., Box 1434.
63	Tow.	5	290	Lee Transit Corporation (N. Y.)	New York, N. Y.	44 Whitehall Street.
64	Pas.	45	2,400	New York, Philadelphia & Norfolk R. R. Co. (Va.)	Cape Charles, Va.	
65	Tnk.†	28	4,000	Sinclair Navigation Co. (Del.)	New York, N. Y.	45 Nassau Street.
66	Frt.	46	5,200	American-Hawaiian Steamship Co. (N. J.)	do	10 Bridge Street.
67	Frt.	39	2,500	United States Shipping Board	Seattle, Wash.	841 Railroad Avenue South.

†ast. s. Viking.
 14 Formerly {
 b Br. st. s. Clinton.
 c Br. st. s. Cylaton.
 14 Formerly st. s. Le Baron H. Jenkins.
 15 Formerly st. s. Berkeley.
 16 Formerly st. s. {
 a Mascot.
 b L. A. Dempsey.

17 Formerly st. s. {
 a E. J. Codd.
 b Columbia.
 18 Formerly ga. s. Crescent.
 19 Formerly st. s. Lake Fernwood.
 20 Formerly st. s. Bernard.
 21 Formerly st. s. Malne.

Steam Vessels

Line No.	Official No.	Signal letters	Rig	Name of vessel	Tonnage		Dimensions			When built	Where built
					Gross	Net	Length	Breadth	Depth		
1	217835	LQNW	St. s.	Volant.....+	415	197	142.0	31.6	14.4	1919	South Somerset, Mass.
2	203115		St. w.	Volcano.....⊙	66	66	122.0	22.0	4.8	1906	Parkersburg, W. Va.
3	161574		St. s.	Volunteer.....	97	48	85.0	20.1	8.0	1887	Philadelphia, Pa.
4	216762	LMND	St. s.	VOLUNTEER.....□+⊙	7,717	5,791	410.0	56.0	29.0	1918	Alameda, Calif.
5	219846	LWFS	St. s.	VOLUSIA.....□+⊙	2,686	1,665	253.4	43.8	26.3	1920	Superior, Wis.
6	161548		St. w.	Voyager.....	99	99	134.4	23.8	4.1	1885	Pittsburgh, Pa.
7	207142		St. w.	Vulcan.....	182	182	140.0	28.6	4.8	1910	Marletta, Ohio.
8	223781		St. s.	VULCAN.....	157	93	92.4	22.0	11.3	1909	Quincy, Mass.
9	207560		St. s.	W. Riedal.....	16	11	38.5	11.3	3.5	1910	Northport, Mich.
10	107663		St. s.	W. A. Forman.....	39	26	53.2	16.8	6.8	1901	Tottenville, N. Y.
11	202660		St. s.	W. A. Kirk.....	61	41	65.6	19.0	8.0	1905	New Baltimore, N. Y.
12	80827		St. p.	W. B. Duncan.....	575	575	201.0	45.0	7.4	1881	Jeffersonville, Ind.
13	150816		St. s.	W. B. McCulloch.....	18	13	46.3	14.0	5.5	1899	Athens, N. Y.
14	219034	LTFK	St. s.	W. B. STOREY.....□⊙	418	196	142.0	27.7	14.8	1919	Elizabeth, N. J.
15	204407		St. w.	W. C. Mitchell.....	121	121	116.6	25.4	5.1	1907	Point Pleasant, W. Va.
16	205012		St. s.	W. C. RICHARDSON.....+△	4,937	3,714	420.0	52.2	29.0	1908	Wyandotte, Mich.
17	216655		St. w.	W. C. Taylor.....	57	57	90.0	18.0	3.0	1918	Jeffersonville, Ind.
18	215284	LIKR	St. s.	W. C. TEAGLE.....□+△	9,551	5,920	499.1	68.2	28.0	1917	Sparrows Point, Md.
19	220860	MCBH	St. s.	W. D. ANDERSON.....□+⊙	5,168	3,179	391.9	51.2	30.0	1920	Savannah, Ga.
20	96635		St. s.	W. D. CALVERLEY, Jr.....⊙	3,851	2,735	380.0	50.0	28.0	1902	Loraln, Ohio.
21	81535		St. s.	W. D. REES.....+△	3,760	2,092	396.4	45.0	23.5	1896	Cleveland, Ohio.
22	203561		St. s.	W. E. FITZGERALD.....+⊙	4,040	3,701	420.0	52.2	29.0	1906	Wyandotte, Mich.
23	219834	LWFK	St. s.	W. E. HUTTON.....□+⊙	7,076	4,359	435.0	56.0	32.0	1920	Alameda, Calif.
24	219600	LVPN	St. s.	W. F. BURDELL.....□+⊙	7,044	4,351	435.0	56.0	32.0	1920do.....
25	210565		St. s.	W. F. Dalzell.....	147	100	87.5	23.7	9.9	1912	Tottenville, N. Y.
26	213555		St. s.	W. F. WHITE.....+△	7,180	5,548	530.0	60.0	32.0	1915	Loraln, Ohio.
27	203342		St. s.	W. G. POLLOCK.....⊙	4,872	3,685	420.0	52.0	28.0	1906	Cleveland, Ohio.
28	81403		St. s.	W. G. WILMOT.....	150	76	99.0	23.3	11.0	1892	West Bay City, Mich.
29	201881		St. s.	W. H. Andrews.....	78	45	71.0	17.0	5.5	1905	Georgetown, S. C.
30	205106		St. s.	W. H. BECKER.....⊙	6,436	4,670	504.0	55.0	26.7	1908	Bay City, Mich.
31	205319		St. s.	W. H. Childs.....	98	66	76.0	21.0	9.8	1908	Tottenville, N. Y.
32	217222		St. w.	W. H. CLINGERMAN.....	191	191	152.0	29.1	4.8	1918	Pittsburgh, Pa.
33	229506		St. s.	W. H. KLEIN.....	146	140	121.0	28.5	4.7	1930	Jeffersonville, Ind.
34	220951	MCGQ	St. s.	W. H. LIBBY.....□+△	8,169	5,165	462.4	60.2	29.0	1921	Vancouver, Wash.
35	157683	KSGD	St. s.	W. H. McAllister.....	154	104	107.0	22.5	10.7	1903	Baltimore, Md.
36	206419		St. s.	W. H. McGEAN.....⊙	6,014	4,654	479.0	56.0	31.0	1909	Ecorse, Mich.
37	222339		St. s.	W. H. MEYER.....	130	88	93.3	22.1	11.7	1922	Manitowoc, Wis.
38	81218		St. s.	W. H. Simpson.....	49	27	63.3	19.1	7.7	1889	Sheboygan, Wis.
39	215856	LJKW	St. s.	W. H. TILFORD.....□+△	5,673	3,470	411.6	53.4	29.8	1917	Wilmington, Del.
40	81376		St. w.	W. H. Whiteman.....	31	31	71.5	23.0	3.2	1892	Newport, Ky.
41	106580		St. s.	W. H. Williams.....□	100	50	80.7	19.0	9.6	1888	Camden, N. J.
42	93133		St. s.	W. J. CONNERS.....	4,625	3,735	381.7	50.5	15.5	1901	Buffalo, N. Y.
43	220851	MBWT	St. s.	W. J. HANNA.....□+△	7,039	4,367	430.0	59.2	33.4	1920	Chester, Pa.
44	227410		St. s.	W. J. HARAHAN.....	266	134	102.8	28.1	13.6	1928	Newport News, Va.
45	216756		St. w.	W. J. Jackson.....	143	115	126.5	27.5	4.0	1918	Paducah, Ky.
46	201094		St. w.	W. J. Quinlan.....	195	195	112.5	36.5	3.5	1904	Rock Island, Ill.
47	81738		St. s.	W. J. WARWICK.....	21	15	36.7	11.9	7.0	1901	Buffalo, N. Y.
48	77406		St. w.	W. L. BERRY.....	113	113	125.0	25.0	4.6	1900	Cincinnati, Ohio.
49	210720	LCQJ	St. s.	W. L. CONNELLY.....□⊙	3,098	2,364	304.0	44.2	24.7	1912	Toledo, Ohio.
50	228964		St. w.	W. L. McKimney.....	205	205	130.5	24.0	4.0	1929	Point Pleasant, W. Va.
51	208117		St. s.	W. L. MERCEREAU.....	98	35	74.0	20.0	11.6	1910	Cleveland, Ohio.
52	208805	LBWQ	St. s.	W. L. MESSICK.....	291	177	131.8	23.5	12.5	1911	Norfolk, Va.
53	216877	LMTG	St. s.	W. L. STEED.....□⊙	6,409	3,955	416.8	56.1	31.1	1918	Quincy, Mass.
54	216508	LMBQ	St. s.	W. M. BURTON.....□⊙	7,094	4,476	435.0	56.0	32.0	1918	Alameda, Calif.
55	216249	LKQB	St. s.	W. M. IRISH.....□⊙	7,123	4,496	435.0	56.0	32.0	1918do.....
56	216841	LJKD	St. s.	W. M. TUPPER.....□+⊙	1,756	1,092	217.6	38.0	23.6	1917	Jacksonville, Fla.
57	81790		St. s.	W. N. BAVIER.....	110	75	82.4	21.5	11.4	1901	Port Richmond, N. Y.
58	76049		St. s.	W. N. Fry.....	61	42	70.0	16.0	7.0	1878	Pittsburgh, Pa.

1 Formerly st. s. Lake Glaucus.
 2 Formerly U. S. Q. M. C. st. s. General Harvey Brown.
 3 Formerly st. s. Agnes H. White.
 4 Formerly st. s. Walter B. Pollock.
 5 Formerly st. s. P. McCabe, Jr.
 6 Formerly st. s. Basford.
 7 Formerly st. w. Geo. Matheson No. 2.

8 Formerly st. s. Wainwright.
 9 Formerly st. w. Gen. Logan.
 10 Formerly st. s. Pearldon.
 11 Formerly st. s. Harold B. Nye.
 12 Formerly st. s. Portola Plumas.
 13 Formerly st. s. City of Alameda.
 14 Formerly st. s. Alexis W. Thompson.

Line No.	Service	Crew	Horsepower	Name of owner	Home port	Address of owner
1	Tow.	29	1,000	Davison Chemical Co. (Md.)	Baltimore, Md.	Garrett Building.
2	Tow.	10	350	Warrior Transportation Corporation (Del.)	Mobile, Ala.	Tuscaloosa, Ala.
3	Tow.	6	300	Jacksonville Forwarding Co. (Fla.)	Jacksonville, Fla.	Foot Laura Street.
4	Frt.	45	2,500	United States Shipping Board	San Francisco, Calif.	369 Pine Street.
5	Frt.†	33	1,400	Merchants & Miners Transportation Co. (Md.)	Baltimore, Md.	112 South Gay Street.
6	Tow.	14	400	Pittsburgh Coal Co. (Pa.)	Pittsburgh, Pa.	Oliver Building.
7	Tow.	17	500	Vesta Coal Co. (Pa.)	do.	311 Ross Street.
8	Frb.	12	400	City of Norfolk	Norfolk, Va.	Water Bureau.
9	Fsh.	3	12	E. J. La Way	Grand Haven, Mich.	105 East State Street, Cheboygan, Mich.
10	Tow.	5	200	Relchert Towing Line (N. Y.)	New York, N. Y.	Foot Du Pont Street (B.)
11	Tow.	5	150	New York Towing & Transportation Corporation (N. Y.)	do.	17 Battery Place.
12	Fer.	14	1,172	Illinois Central R. R. Co. (Ill.)	St. Louis, Mo.	Metropolis, Ill.
13	Tow.	2	83	Cornell Steamboat Co. (N. Y.)	Albany, N. Y.	Kingston, N. Y.
14	Tow.	5	800	Atchison, Topeka & Santa Fe Ry. Co. (Kans.)	San Francisco, Calif.	114 Sansome Street.
15	Tow.	5	458	Hatfield-Campbell Creek Coal Co. (Ohio)	Cincinnati, Ohio	Union Trust Building.
16	Frt.	27	1,650	Columbia Steamship Co. (Ohio)	Cleveland, Ohio	Hanna Building.
17	Tow.	5	225	Walter G. Hougland	Louisville, Ky.	Bowling Green, Ky.
18	Tnk.	42	3,000	Standard Shipping Co. (Del.)	Wilmington, Del.	Care Corporation Trust Co. of America.
19	Tnk.	32	2,600	Atlantic Refining Co. (Pa.)	Philadelphia, Pa.	260 South Broad Street.
20	Frt.	27	1,450	Pioneer Steamship Co. (Ohio)	Cleveland, Ohio	1508 Rockefeller Building.
21	Frt.	25	1,300	Wilson Transit Co. (Ohio)	do.	Rockefeller Building.
22	Frt.	24	1,650	Gartland S. S. Co. (Del.)	Chicago, Ill.	208 South La Salle Street.
23	Tnk.	33	2,600	Pure Oil Steamship Co. (Del.)	Baltimore, Md.	Chamber of Commerce Building, care F. H. Shalvus Co.
24	Tnk.	46	3,100	do.	do.	Do.
25	Tow.	6	400	Fred B. Dalzell	New York, N. Y.	24 State Street.
26	Frt.	38	2,100	Bradley Transportation Co. (W. Va.)	Duluth, Minn.	Wolvin Building.
27	Frt.	26	1,470	Midland S. S. Co. (Ohio)	Cleveland, Ohio	Terminal Tower.
28	Pas.	11	750	W. G. Coyle & Co. (La.)	New Orleans, La.	Pere Marquette Building.
29	Tow.	6	100	Atlantic Coast Lumber Corporation (S. C.)	Georgetown, S. C.	429 Fraser Street.
30	Frt.	33	1,800	Midland S. S. Co. (Ohio)	Cleveland, Ohio	Terminal Tower.
31	Tow.	7	325	Barrett Co. (N. J.)	New York, N. Y.	40 Rector Street.
32	Tow.	18	700	Carnegie Steel Co. (N. J.)	Pittsburgh, Pa.	Carnegie Building.
33	Tow.	5	600	Dixie Sand and Gravel Co. (Tenn.)	Chattanooga, Tenn.	Hill and River Streets.
34	Tnk.	38	2,500	Standard Shipping Co. (Del.)	Wilmington, Del.	Care of Corporation Trust Co. of America.
35	Tow.	9	370	James P. McAllister	New York, N. Y.	17 State Street.
36	Frt.	27	1,700	Pioneer S. S. Co. (Ohio)	Cleveland, Ohio	1508 Rockefeller Building.
37	Tow.	10	800	Henry A. Meyer	Millwaukee, Wis.	98 Ferry Street.
38	Tow.	8	250	City of Detroit (Mich.)	Detroit, Mich.	Wayne and Marquette Streets.
39	Tnk.	34	2,750	Standard Shipping Co. (Del.)	Wilmington, Del.	Care of Corporation Trust Co. of America.
40	Fer.	6	60	Manchester Ferry Co. (Ohio)	Cincinnati, Ohio	Manchester, Ohio.
41	Tow.	10	375	Gulf Crushing Co. (La.)	New Orleans, La.	816 Howard Avenue.
42	Frt.	32	1,800	Great Lakes Transit Corporation (N. Y.)	Buffalo, N. Y.	223 Erie Street.
43	Tnk.	33	3,500	Standard Shipping Co. (Del.)	Wilmington, Del.	Care of Corporation Trust Co. of America.
44	Tow.	5	800	Chesapeake & Ohio Railway Co. (Va.)	Newport News, Va.	C. & O. Building.
45	Tow.	15	300	Chicago & Eastern Illinois R. R. Co. (Ill.)	Chicago, Ill.	718 McCormick Building.
46	Fer.	8	300	Rock Island-Davenport Ferry Co. (Ill.)	do.	Rock Island, Ill.
47	Tow.	2	120	Samuel Brigham	Buffalo, N. Y.	232 Thompson Street.
48	Tow.	18	460	American Barge Line Co. (Del.)	Louisville, Ky.	122 South Fifth Street.
49	Tnk.	29	1,250	Sinclair Navigation Co. (Del.)	New York, N. Y.	45 Nassau Street.
50	Tow.	26	300	Eisey River Transportation Line (Del.)	Pittsburgh, Pa.	House Building.
51	Tow.	5	350	Great Lakes Towing Co. (N. J.)	Duluth, Minn.	N. P. Dock.
52	Fsh.	30	500	Edwards Co. (Va.)	Reedville, Va.	
53	Tnk.†	41	2,600	Pan American Petroleum & Transportation Co. (Del.)	Los Angeles, Calif.	714 West Tenth Street.
54	Tnk.	32	2,700	Atlantic Refining Co. (Pa.)	Philadelphia, Pa.	240 South Broad Street.
55	Tnk.	32	2,600	do.	do.	Do.
56	Frt.†	25	750	Santa Ana Steamship Co. (Wash.)	Seattle, Wash.	774 Dexter Horton Building.
57	Tow.	7	300	Cornell Steamboat Co. (N. Y.)	Albany, N. Y.	Kingston, N. Y.
58	Tow.	4	230	Greenville Sand & Gravel Co. (Tenn.)	Memphis, Tenn.	269 Walnut Street.

¹³ Formerly st. s. ^a Defiance.
^b Alexander.
^c Timothy.
¹⁴ Formerly st. s. Stadacona.
¹⁵ Formerly st. s. Mauch Chunk.
¹⁶ Formerly st. w. Davenport.
¹⁷ Formerly st. w. J. O. Cole.

¹⁸ Formerly st. s. ^a L. V. Stoddard.
^b Walter Hardcastle.
¹⁹ Formerly ^a st. s. W. L. Messick.
^b U. S. S. W. L. Messick.
²⁰ Formerly st. s. ^a J. B. O'Brien.
^b S. S. Prentiss.
²¹ Formerly st. s. ^a Adeline Smith.
^b Stanley Dollar.

Line No.	Official No.	Signal letters	Rig	Name of vessel	Tonnage		Dimensions			When built	Where built
					Gross	Net	Length	Breadth	Depth		
							Feet	Feet	Feet		
1	210768	LCQW	St. s.	W. R. CHAMBERLIN, Jr. □ ⊙	2,264	1,300	288.8	44.6	19.0	1912	Newport News, Va.
2	81722		St. s.	W. S. GRATTAN. □ ⊙	208	141	106.3	24.2	11.5	1900	Elizabeth, N. J.
3	220953	MCGS	St. s.	W. S. MILLER. □ ⊕ ⊙	6,984	4,311	435.0	56.2	33.5	1920	Alameda, Calif.
4	230308	MJDV	St. s.	W. S. FARISH. □ ⊕ ⊙	11,752	7,328	525.0	74.3	40.5	1930	Kearney, N. J.
5	221884	MDJR	St. s.	W. S. RHEEM. □ ⊕ ⊙	9,838	6,018	500.0	68.2	30.0	1921	Alameda, Calif.
6	204475		St. s.	W. S. Taylor. □ ⊕ ⊙	318	216	126.0	24.0	13.0	1907	Green Bay, Wis.
7	206558		St. s.	W. W. ATTERBURY. □ ⊕ ⊙	4,060	3,129	350.0	46.0	31.0	1909	Wyandotte, Mich.
8	216033	LJSD	Sr. s.	W. W. BRUCE. □ ⊙	6,728	4,083	429.3	59.2	31.4	1918	Chester, Pa.
9	221360	MCVH	St. s.	W. W. MILLS. □ ⊙	6,816	4,245	424.4	58.2	32.9	1921	do.
10	81638	KNVD	St. s.	WABAN. □ ⊕ ⊙	163	111	91.0	20.0	10.4	1899	Philadelphia, Pa.
11	219222	LRKN	St. s.	WABAN. □ ⊕ ⊙	6,038	3,742	401.4	53.2	31.9	1919	Vancouver, Wash.
12	120445		St. p.	Wabash. □ ⊕ ⊙	229	159	127.4	30.2	3.7	1881	Dubuque, Iowa.
13	226597		St. s.	WARASH. □ ⊕ ⊙	3,366	2,023	366.0	57.7	19.2	1927	Toledo, Ohio.
14	81322		St. s.	Wachusett. □ ⊕ ⊙	75	37	77.0	21.5	7.2	1891	Newburgh, N. Y.
15	76066		St. s.	Waclark. □ ⊕ ⊙	88	60	80.1	23.6	8.5	1879	Buffalo, N. Y.
16	220878	MCBW	St. s.	WACOSTA. □ ⊕ ⊙	5,976	3,700	400.7	54.2	30.2	1920	Harriman, Pa.
17	222501		St. w.	WACOUTA. □ ⊕ ⊙	239	182	132.0	28.0	5.2	1922	Pittsburgh, Pa.
18	227590	MOTV	St. s.	WAIALEALE. □ ⊕ ⊙	3,092	1,765	295.0	48.1	25.6	1928	San Francisco, Calif.
19	126241	KCPL	St. s.	Waima. □ ⊕ ⊙	1,057	746	198.0	35.2	18.0	1884	Chester, Pa.
20	218095	LRFP	St. s.	WALDEN. □ ⊕ ⊙	5,511	3,397	400.5	54.2	30.4	1919	Newburgh, N. Y.
21	221364	MCVK	St. s.	WALLING. □ ⊕ ⊙	449	233	127.0	32.5	13.8	1921	City Island, N. Y.
22	217694	LQFW	St. s.	WALLINGFORD. □ ⊕ ⊙	2,256	1,229	245.6	42.0	24.1	1919	Long Beach, Calif.
23	81233		St. s.	Wallowa. □ ⊕ ⊙	225	127	111.6	23.9	11.6	1889	Portland, Oreg.
24	81278		St. s.	Walter. □ ⊕ ⊙	32	16	53.6	16.2	7.1	1890	Baltimore, Md.
25	81320		St. s.	Walter D. □ ⊕ ⊙	136	123	101.6	27.0	5.8	1891	Toledo, Ohio.
26	81267	KJGW	St. s.	Walter Adams. □ ⊕ ⊙	271	175	133.0	24.3	12.8	1890	Noank, Conn.
27	221083	MCLS	St. s.	WALTER JENNINGS. □ ⊕ ⊙	9,563	5,978	499.2	68.1	30.5	1921	Kearny, N. J.
28	220692	MBQN	St. s.	WALTER MILLER. □ ⊕ ⊙	7,294	4,532	425.8	57.0	33.1	1920	Oakland, Calif.
29	130525		St. s.	Walter Ross. □ ⊕ ⊙	147	73	90.0	22.5	10.4	1891	Newburgh, N. Y.
30	81695		St. p.	Walter Royal. □ ⊕ ⊙	9	7	40.0	9.0	3.9	1900	Orlent, N. Y.
31	81711		St. s.	Walter Tracy. □ ⊕ ⊙	98	67	79.7	21.0	9.8	1900	Port Richmond, N. Y.
32	216218	LKPC	St. s.	WALTER A. LUCKENBACH. □ ⊕ ⊙	8,102	5,087	446.5	56.1	28.0	1918	Seattle, Wash.
33	229357		St. w.	WALTER A. WINDSOR. □ ⊕ ⊙	495	495	165.0	36.1	6.4	1929	Point Pleasant, W. Va.
34	215621	LHVQ	St. s.	WALTER D. MUNSON. □ ⊕ ⊙	3,703	2,238	368.2	48.3	24.9	1917	Sparrows Point, Md.
35	213479	LFMG	St. s.	WALTER D. NOYES. □ ⊕ ⊙	4,387	3,114	354.2	49.0	27.4	1916	Newport News, Va.
36	120219		St. s.	Walter E. Sutton. □ ⊕ ⊙	55	37	58.2	16.2	7.5	1894	Camden, N. J.
37	200028		St. s.	Walter F. Mead. □ ⊕ ⊙	25	17	57.0	15.7	5.5	1903	New Baltimore, N. Y.
38	81632	KWVT	St. s.	WALTHAM. □ ⊕ ⊙	353	186	128.0	26.3	16.0	1898	Philadelphia, Pa.
39	81275		St. s.	Wanderer. □ ⊕ ⊙	212	125	128.2	23.8	11.4	1890	Port Blakely, Wash.
40	202846		St. w.	Wanderer II. □ ⊕ ⊙	140	115	115.0	24.0	4.5	1906	Clinton, Iowa.
41	213092	LFHS	St. s.	Wapama. □ ⊕ ⊙	951	584	204.8	40.2	14.3	1915	St. s. Helens, Oreg.
42	220827	MBWF	St. s.	WARBLER. □ ⊕ ⊙	715	330	181.6	35.5	16.3	1920	Philadelphia, Pa.
43	205813		St. s.	Warren. □ ⊕ ⊙	19	13	42.7	13.4	5.0	1908	Tonawanda, N. Y.
44	229035		St. s.	Warren II. □ ⊕ ⊙	32	22	40.2	14.3	7.3	1929	Seattle, Wash.
45	218203		St. w.	WARREN ELSEY. □ ⊕ ⊙	286	221	154.2	27.0	5.6	1919	Pittsburgh, Pa.
46	77489	LQWB	St. s.	Warrlor. □ ⊕ ⊙	342	233	153.0	28.5	11.4	1901	Tonius Cove, N. Y.
47	81772		St. s.	Warrlor. □ ⊕ ⊙	122	83	101.5	24.0	10.5	1901	Wilmington, Calif.
48	229147		St. s.	Warrlor. □ ⊕ ⊙	433	231	148.0	29.0	14.5	1919	Fall River, Mass.
49	212336		St. w.	WARSAW. □ ⊕ ⊙	51	51	64.3	22.0	4.0	1914	Keokuk, Iowa.
50	6781		St. p.	Warwick. □ ⊕ ⊙	681	429	193.0	30.5	10.1	1873	Greenpoint, N. Y.
51	220986	MCHV	St. s.	WARWICK. □ ⊕ ⊙	4,469	2,628	340.1	49.2	28.7	1921	Baltimore, Md.
52	81386		St. s.	Washington. □ ⊕ ⊙	739	503	193.2	46.5	15.4	1891	Chester, Pa.
53	115715		St. w.	WASHINGTON. □ ⊕ ⊙	540	378	221.3	35.5	5.5	1880	Wheeling, W. Va.
54	202700		St. s.	WASHINGTON. □ ⊕ ⊙	181	123	93.7	24.0	11.1	1905	Port Richmond, N. Y.
55	203534	KVQB	St. s.	Washington. □ ⊕ ⊙	539	367	159.0	35.3	12.4	1906	Seattle, Wash.
56	204997		St. s.	Washington. □ ⊕ ⊙	323	219	160.0	42.5	10.5	1908	do.
57	218614	LSDN	St. s.	WASHINGTON. □ ⊕ ⊙	5,564	3,472	410.5	54.3	27.2	1919	Los Angeles, Calif.
58	219717	LVWC	St. s.	WASHINGTON. □ ⊕ ⊙	326	185	147.2	20.1	12.0	1920	New Bern, N. C.
59	220437	MBFQ	St. s.	WASHINGTON. □ ⊕ ⊙	7,311	4,526	425.8	57.0	33.1	1920	Oakland, Calif.
60	224791		St. s.	WASHINGTON. □ ⊕ ⊙	99	31	71.0	20.1	11.2	1925	Cleveland, Ohio.

¹ Formerly st. s. Conemaugh.

² Formerly st. s. Sabine Sun.

³ Formerly st. s. Conemaugh.

⁴ Formerly st. p. F. C. A. Denkmann.

⁵ Formerly st. s. Josephine B.

⁶ Formerly st. s. City of Topeka.

⁷ Formerly st. s. Toteco.

⁸ Formerly st. s. Stockton.

⁹ Formerly st. s. [a] New York Central Lighterage Co. No. 17.

⁹ Formerly st. s. [b] New York Central No. 17.

⁹ Formerly st. s. [c] B. F. Williams.

¹⁰ Formerly st. s. Charles H. Fox.

Line No.	Service	Crew	Horsepower	Name of owner	Home port	Address of owner
1	Frtd.	31	1,800	W. R. Chamberlin.....	San Francisco, Calif.	215 Market Street.
2	Frtd.	16	200	City of Buffalo, N. Y.	Buffalo, N. Y.	Fire Headquarters.
3	Tnk.	37	3,100	Standard Oil Co. of California (Del.).....	San Francisco, Calif.	225 Bush Street.
4	Tnk.	48	4,000	Standard Shipping Co. (Del.).....	Wilmington, Del.	7 West Tenth Street.
5	Tnk.	43	2,600	Standard Oil Co. of California (Del.).....	San Francisco, Calif.	225 Bush Street.
6	Tow.	13	1,500	Durham Navigation Corporation (Del.).....	New York, N. Y.	501 Fifth Avenue.
7	Frtd.	27	1,700	Great Lakes Transit Corporation (N. Y.).....	Buffalo, N. Y.	223 Erie Street.
8	Tnk.	35	2,800	Continental Steamship Co. (Del.).....	Wilmington, Del.	Baltimore, Md.
9	Tnk.	34	2,700	Pure Oil Steamship Co. (Del.).....	Baltimore, Md.	Chamber of Commerce Building, care of F. H. Shalus Co.
10	Tow.	7	600	Marine Contracting & Towing Co. (S. C.).....	Charleston, S. C.	106 Concord Street.
11	Frtd.	44	2,800	United States Shipping Board.....	Portland, Oreg.	514 Spalding Building.
12	Tow.	6	282	Chicago Mill & Lumber Co. (Ill.).....	Memphis, Tenn.	Gen. Delivery, Helena, Ark.
13	Pas.	37	2,700	Wabash Railway Co. (Ind.).....	Grand Haven, Mich.	Railway Exchange Building, St. Louis, Mo.
14	Tow.	6	150	Pontin Boat Corporation (Del.).....	New York, N. Y.	90 West Street.
15	Frtd.	6	75	New York & New Jersey Steamboat Co. (N. J.).....	Perth Amboy, N. J.	Pier 32, East River.
16	Frtd.	45	3,000	United States Shipping Board.....	Philadelphia, Pa.	Bourse Building.
17	Tow.	10	480	Pittsburgh Plate Glass Co. (Pa.).....	Pittsburgh, Pa.	Grant Building.
18	Pas.	62	4,000	Inter-Island Steam Navigation Co. (Hawaii).....	Honolulu, Hawaii.	Fort and Merchant Streets.
19	Pas.	54	800	Los Angeles Steamship Co. (Calif.).....	Los Angeles, Calif.	Box 218, Wilmington, Calif.
20	Frtd.	53	3,000	do.....	New York, N. Y.	45 Broadway.
21	Tow.	5	450	Elmer D. Walling.....	do	Montclair, N. J.
22	Frtd.	29	900	Wallingford Steamship Co. (Calif.).....	San Francisco, Calif.	215 Market Street.
23	Tow.	10	122	Merrill & Ring Logging Co. (Wash.).....	Seattle, Wash.	White Building.
24	Tow.	3	50	Rapid Coaling-Chesapeake Lighterage Co. (Md.).....	Baltimore, Md.	Keyser Building.
25	Frtd.	9	134	Kuhlman Builders Supply & Brick Co. (Ohio).....	Toledo, Ohio.	Nicholas Building.
26	Fsh.	26	600	Consolidated Fisheries Co. (Del.).....	Wilmington, Del.	Lewes, Del.
27	Tnk.	42	3,700	Standard Shipping Co. (Del.).....	do	Care Corporation Trust Co. of America.
28	Tnk.	36	2,000	Continental S. S. Co. (Del.) (Wash.).....	do	Baltimore, Md.
29	Tow.	6	470	Ross Towing Co. (Me.).....	Bangor, Me.	66 Exchange Street.
30	Frtd.	2	20	Lucius H. Hallock.....	New York, N. Y.	Orient, N. Y.
31	Tow.	6	200	Mary T. Tracy.....	do	216 Eighth Avenue.
32	Frtd.	49	4,000	Luckenbach Steamship Co. (Del.).....	do	44 Whitehall Street.
33	Tow.	16	1,100	Marietta Manufacturing Co. (W. Va.).....	Pittsburgh, Pa.	Point Pleasant, W. Va.
34	Frtd. †	32	2,500	Munson Steamship Line (N. Y.).....	New York, N. Y.	67 Wall Street.
35	Frtd.	37	1,770	Mystic Steamship Co. (Mass.), trustees.....	Boston, Mass.	250 Stuart Street.
36	Tow.	5	100	Providence Steamboat Co. (R. I.).....	Providence, R. I.	Foot of Crary Street.
37	Tow.	4	30	Columbis Sand & Gravel Co. (Va.).....	Washington, D. C.	3036 K Street NW.
38	Tow.	16	850	Edwin Smith.....	New York, N. Y.	15 Moore Street.
39	Tow.	10	511	Merrill & Ring Lumber Co. (Wash.).....	Seattle, Wash.	White Building.
40	Tow.	15	250	Standard Oil Co. of Louisiana (La.).....	Baton Rouge, La.	Box 629.
41	Frtd.	27	825	Albert E. Gillespie.....	San Francisco, Calif.	Pier 17.
42	Wrk.	34	1,700	United States Shipping Board.....	Philadelphia, Pa.	Bourse Building.
43	Frtd.	3	75	Dunbar & Sullivan Dredging Co. (N. Y.).....	Albany, N. Y.	Buffalo, N. Y.
44	Fsh.	6	75	Carl H. Dahlen.....	Seattle, Wash.	219 Battery Street.
45	Tow.	12	400	Vesta Coal Co. (Pa.).....	Pittsburgh, Pa.	311 Ross Street.
46	Frtd.	18	600	Neptune Line (Del.).....	New York, N. Y.	1 Broadway.
47	Tow.	9	450	Puget Sound Tug and Barge Co. (Wash.).....	Seattle, Wash.	3414 Iowa Avenue.
48	Tow.	8	750	Duluth-Superior Dredging Co. (Minn.).....	Duluth, Minn.	Foot Forty-fifth Avenue, West.
49	Fer.	2	40	Quincy Steamboat Co. (Ill.).....	Chicago, Ill.	200-202 Water Street, Quincy, Ill.
50	Pas.	15	1,050	William M. Mills.....	New York, N. Y.	52 South Street.
51	Tnk.	32	1,800	Union Oil Co. of California (Calif.).....	Los Angeles, Calif.	Union Oil Building.
52	Fer.	7	650	Pennsylvania R. R. Co. (Pa.).....	New York, N. Y.	Pennsylvania Station.
53	Pas.	45	550	Streckfus Steamers (Del.).....	St. Louis, Mo.	International Life Building.
54	Tow.	7	840	Delaware, Lackawanna & Western R. R. Co. (Pa.).....	New York, N. Y.	90 West Street.
55	Frtd.	20	480	Little River Steamship Co. (Calif.).....	San Francisco, Calif.	405 Montgomery Street.
56	Pas.	8	600	County of King (Wash.).....	Seattle, Wash.	County-City Building.
57	Frtd.	50	2,800	States S. S. Co. (Nev.).....	Portland, Oreg.	Porter Building.
58	Frtd.	12	400	New York Canal & Great Lakes Corporation (Del.).....	New York, N. Y.	67 Wall Street.
59	Tnk. †	44	2,800	Texas S. S. Co. (Del.).....	Wilmington, Del.	7 West Tenth Street.
60	Tow.	4	700	Great Lakes Towing Co. (N. J.).....	Duluth, Minn.	N. P. Dock.

11 Formerly st. s. U. S. Navy Warbler.

12 Formerly st. s. John F. Carroll.

13 Formerly st. s. Massasoit.

14 Formerly British st. s. Alphonse G.

15 Formerly st. s. Day Star.

16 Formerly st. w. Sidney.

17 Formerly st. s. West Cayote.

18 Formerly st. s. Sapulpa.

19 Formerly st. s. Cape Ann.

20 Formerly st. s. Helen Olmsted.

Steam Vessels

Line No.	Official No.	Signal letters	Rig	Name of vessel	Tonnage		Dimensions			When built	Where built
					Gross	Net	Length	Breadth	Depth		
							Feet	Feet	Feet		
1	230782		St. s.	WASHINGTON SQUARE □ +	593	403	142.0	37.5	13.5	1931	Brooklyn, N. Y.
2	216598	LMFH	St. s.	WASSAIC □ +	5,529	3,387	410.0	54.4	27.2	1918	Los Angeles, Calif.
3	225961		St. s.	Watchman	17	12	47.5	11.0	5.8	1898	Boston, Mass.
4	228493		St. s.	Watco	99	67	84.4	22.0	7.0	1929	Astoria, Ore.
5	208101		St. s.	Waterford	44	26	64.0	17.4	5.6	1910	Whitehall, N. Y.
6	218436	LRTV	St. s.	WATERTOWN □ + ⊙	6,315	3,907	410.9	56.2	31.0	1919	Quincy, Mass.
7	80867		St. s.	Water Nymph	27	13	57.6	13.0	6.2	1881	San Francisco, Calif.
8	217392	LPQT	St. s.	WATHENA □ +	6,107	3,744	400.7	54.2	29.9	1918	Harriman, Pa.
9	217394	LPGW	St. s.	WATSONVILLE □ +	2,220	1,330	289.0	44.1	19.2	1918	Portland, Ore.
10	203637	KVRG	St. s.	WATUPPA	190	129	105.0	22.6	11.8	1906	Port Richmond, N. Y.
11	217815	LQNG	St. s.	WAUCONDA □ +	5,423	3,345	400.7	54.2	30.4	1919	Harriman, Pa.
12	218019	LRBS	St. s.	WAUKAU □ +	6,126	3,796	400.7	54.2	30.4	1919	do.
13	210369		St. s.	WAUKEGAN	71	36	73.6	18.5	10.2	1912	Cleveland, Ohio.
14	218004	LRBF	St. s.	WAUKEGAN □ + ⊙	6,209	3,836	395.5	55.0	31.4	1919	Kearny, N. J.
15	222863		St. s.	Waukegan	763	519	142.5	30.5	15.2	1919	Sturgeon Bay, Wis.
16	206077		St. s.	WAUKETA	543	267	175.0	38.4	14.5	1909	Toledo, Ohio.
17	203573		St. w.	Wauna	149	134	118.0	24.0	5.2	1906	Portland, Ore.
18	211704		St. s.	Wauwatosa	162	110	92.4	29.1	10.0	1913	Brooklyn, N. Y.
19	211644	LDFJ	St. s.	WAVE	248	119	117.8	22.5	11.6	1913	Quincy, Mass.
20	200931	KTDC	St. s.	WAVERLY	217	148	102.2	24.4	12.3	1904	Port Richmond, N. Y.
21	228253		St. s.	Waverly	15	10	37.1	9.3	4.7	1921	Bremerton, Wash.
22	80919		St. s.	Wawenoc	40	20	61.0	15.1	6.4	1882	Wiscasset, Me.
23	218280	LRNS	St. s.	WAXAHACHIE □ +	5,497	3,379	400.7	54.2	30.4	1919	Harriman, Pa.
24	222835		St. s.	WAYNE	379	251	134.1	56.6	14.4	1923	River Rouge, Mich.
25	212806		St. s.	WEEHAWKEN	1,402	953	187.4	38.5	16.1	1914	Wilmington, Del.
26	224431		St. s.	WELCOME	99	67	79.6	21.1	11.3	1925	Manitowoc, Wis.
27	230312		St. s.	WELFARE	255	173	99.1	24.2	11.7	1931	Elizabethport, N. J.
28	203928	KVWL	St. s.	Wellesley	770	432	186.3	38.0	13.8	1907	Prosper, Ore.
29	221815	MDHP	St. s.	WELLFLEET	430	202	136.1	27.1	16.8	1921	Port Richmond, N. Y.
30	116555	LGCB	St. s.	WELLHART □ + ⊙	2,846	2,164	343.0	42.2	21.6	1893	Wyandotte, Mich.
31	204457		St. w.	Wenonah	55	55	98.0	20.0	4.5	1907	Rimsey, Ky.
32	230970		St. s.	Wenonah	18	12	42.8	10.5	3.3	1930	Holland, Mich.
33	203994		St. w.	Weown	372	319	153.5	31.5	6.5	1907	St. John, Ore.
34	216415	LKTW	St. s.	WEST ALSEK □ + ⊙	5,637	4,046	409.6	54.2	27.1	1918	Seattle, Wash.
35	217631	LQBW	St. s.	WEST AMARGOSA □ + ⊙	5,402	3,411	410.0	54.4	27.2	1919	Los Angeles, Calif.
36	216500	LMBC	St. s.	WEST APAUM □ +	5,573	4,132	409.6	54.2	27.1	1918	Seattle, Wash.
37	216012	LJRP	St. s.	WEST ARROW □ + ⊙	5,802	4,229	409.6	54.1	27.1	1918	do.
38	223020		El. s.	WEST BRIGHTON	875	595	209.0	45.1	16.3	1923	Mariners Harbor, N. Y.
39	218966	LSPH	St. s.	WEST CACTUS □ + ⊙	5,579	3,541	410.5	54.0	27.1	1919	South San Francisco, Calif.
40	218973	LTBW	St. s.	WEST CADDOA □ + ⊙	5,641	3,522	410.5	54.0	27.1	1919	do.
41	218294	LRPH	St. s.	WEST CALUMB □ + ⊙	5,946	3,744	410.0	54.4	27.2	1919	Los Angeles, Calif.
42	220061	LRWB	St. s.	WEST CAMAK □ + ⊙	5,647	3,513	410.5	54.0	27.1	1920	South San Francisco, Calif.
43	220385	MBDG	St. s.	WEST CAMARGO □ + ⊙	5,822	3,704	410.5	54.0	27.1	1920	do.
44	219682	LVSQ	St. s.	WEST CAMPOAW □ + ⊙	5,565	3,451	410.3	54.2	27.7	1920	Seattle, Wash.
45	217238	LNTQ	St. s.	WEST CAPE □ + ⊙	5,661	3,576	409.5	54.2	27.4	1918	do.
46	218322	LRFW	St. s.	WEST CAWTHON □ + ⊙	5,534	4,096	410.5	54.3	27.2	1919	Los Angeles, Calif.
47	218096	LRFQ	St. s.	WEST CELERON □ + ⊙	5,763	3,554	409.8	54.2	27.7	1919	Portland, Ore.
48	218097	LRFS	St. s.	WEST CELINA □ + ⊙	6,187	3,838	409.8	54.2	27.7	1919	do.
49	218581	LSCP	St. s.	WEST CHATALA □ + ⊙	6,187	3,838	409.8	54.2	27.7	1919	do.
50	216059	LJTB	St. s.	WESTCHESTER □ +	5,623	4,133	409.8	54.2	27.7	1918	do.
51	221387		St. s.	WESTCHESTER	294	164	146.3	20.2	10.9	1920	New Bern, N. C.
52	218797	LSPB	St. s.	WEST CHESWALD □ + ⊙	5,711	3,518	409.8	54.2	27.7	1919	Portland, Ore.
53	218323	LRQB	St. s.	WEST CHETAC □ + ⊙	5,627	3,505	410.5	54.3	27.2	1919	Los Angeles, Calif.
54	216704	LMJD	St. s.	WEST COAST □ +	5,688	3,467	409.8	54.2	27.7	1918	do.
55	217341	LPDR	St. s.	WEST COHALT □ + ⊙	5,724	3,552	410.0	54.2	27.6	1918	do.
56	216549	LMCP	St. s.	WEST COHAS □ + ⊙	5,647	3,465	409.6	54.2	27.1	1918	Seattle, Wash.
57	217524	LPRQ	St. s.	WEST COMPO □ +	5,700	3,517	409.8	54.2	27.2	1919	Portland, Ore.
58	217533	LPSQ	St. s.	WEST CORUM □ + ⊙	5,795	3,599	410.0	54.2	27.6	1919	do.
59	217382	LPKQ	St. s.	WEST CHESSEY □ + ⊙	5,596	3,497	409.6	54.2	27.1	1918	Seattle, Wash.
60	216342	LKRN	St. s.	WEST DUFFEE □ + ⊙	5,522	4,113	409.6	54.2	27.1	1918	do.
61	216620	LMFW	St. s.	WEST ERON □ + ⊙	5,630	3,455	409.6	54.2	27.1	1918	do.
62	217128	LNKV	St. s.	WEST ELCASCO □ + ⊙	5,766	4,113	409.6	54.2	27.1	1918	do.
63	217282	LNWV	St. s.	WEST ELDARA □ + ⊙	5,607	3,516	409.6	54.2	27.1	1918	do.
64	81446		St. s.	WEST FARMS	19	9	44.6	13.5	5.6	1893	Long Island City, N. Y.
65	208674		St. s.	WESTFIELD	1,238	842	191.8	46.1	17.0	1911	Wilmington, Del.
66	216563	LMCT	St. s.	WESTFORD □ +	5,698	3,549	409.5	54.2	27.4	1918	Seattle, Wash.

¹ Formerly st. s. Callabadas.
² Formerly U. S. Navy st. s. No. 8004.

³ Formerly st. s. (a Selwyn Eddy.
 (b Hall.

Line No.	Service	Crew	Horsepower	Name of owner	Home port	Address of owner
1	Fer.	4	650	City of New York	New York, N. Y.	Department of Plant and Structures.
2	Frt.	45	\$3,300	United States Shipping Board	Los Angeles, Calif.	Wilmington, Calif.
3	Pol.	2	75	City of Boston (Mass.)	Boston, Mass.	City Hall.
4	Pas.	3	175	Wahklakum Transportation Co. (Wash.)	Astoria, Ore.	Cathlamet, Wash.
5	Tow.	6	75	Waterford Corporation (N. Y.)	Albany, N. Y.	Whitehall, N. Y.
6	Tnk.	37	2,600	Cities Service Transportation Co. (Del.)	New York, N. Y.	60 Wall Street.
7	Frt.	2	635	Crowley Launch & Tugboat Co. (Calif.)	San Francisco, Calif.	Pier 14.
8	Frt.	40	\$3,000	United States Shipping Board	Philadelphia, Pa.	Bourse Building.
9	Frt.	31	1,400	Hammond Lumber Co. (Del.)	San Francisco, Calif.	310 Sansome Street.
10	Tow.	10	650	Elmer A. Keeler	New York, N. Y.	1 Broadway.
11	Frt.	45	\$3,000	United States Shipping Board	Philadelphia, Pa.	Bourse Building.
12	Frt.	39	\$3,000	do	do	Do.
13	Tow.	8	215	Dunham Towing & Wrecking Co. (Ill.)	Chicago, Ill.	Ninety-fourth Street and Calumet River.
14	Frt.†	54	\$2,500	United States Shipping Board	Newark, N. J.	Kearny, N. J.
15	Frt.	26	800	West Ports Steamship Line (Wis.)	Milwaukee, Wis.	54 West Waters Street.
16	Pas.	37	900	Steamer Wauketa (N. Y.)	New York, N. Y.	17 Battery Place.
17	Tow.	8	310	Diamond "O" Navigation Co. (Oreg.)	Portland, Oreg.	248 Hawthorne Avenue.
18	Frt.	5	328	Richmond Lighterage Co. (N. Y.)	New York, N. Y.	73 Broad Street.
19	Cod.	18	500	Bay State Fishing Co. (Mass.)	Boston, Mass.	South Boston, Mass.
20	Tow.	12	900	Erie R. R. Co. (N. Y.)	New York, N. Y.	50 Church Street.
21	Fsh.	2	56	L. C. Brown	Seattle, Wash.	Mercer Island, Wash.
22	Tow.	3	150	Independent Tow Boat Co. (Del.)	Wilmington, Del.	Philadelphia, Pa.
23	Frt.	47	\$3,000	United States Shipping Board	Philadelphia, Pa.	Bourse Building.
24	Fer.	14	800	Walkerville & Detroit Ferry Co. (Mich.)	Detroit, Mich.	Foot Joseph Campau Avenue.
25	Fer.	8	1,000	New York Central R. R. Co. (N. Y.)	New York, N. Y.	6 Beaver Street.
26	Tow.	9	500	Henry A. Meyer	Milwaukee, Wis.	98 Ferry Street.
27	Pas.	5	450	City of New York	New York, N. Y.	Department of Plants and Structures.
28	Frt.	20	440	J. R. Hanly Co. (Calif.)	San Francisco, Calif.	24 Market Street.
29	Tow.	17	800	Staples Coal Co. (Mass.)	Fall River, Mass.	404 Davol Street.
30	Frt.	21	1,150	Wellhart Steamship Co. (Mass.)	Boston, Mass.	73 Water Street.
31	Tow.	8	36	J. W. Menke	Louisville, Ky.	Cincinnati, Ohio.
32	Fsh.	4	40	Fred C. Noble	Grand Haven, Mich.	c/o A Harrington, Holland, Mich.
33	Tow.	8	650	Hosford Transportation Co. (Oreg.)	Portland, Oreg.	Foot Lincoln Street.
34	Frt.	43	2,750	United States Shipping Board	Seattle, Wash.	841 Railroad Avenue South.
35	Frt.	42	3,500	do	Los Angeles, Calif.	Wilmington, Calif.
36	Frt.	44	2,750	do	Seattle, Wash.	841 Railroad Avenue South.
37	Frt.†	60	\$2,500	do	do	Do.
38	Fer.	15	2,200	City of New York	New York, N. Y.	Department of Plants and Structures.
39	Frt.	36	2,800	Pacific Argentine Brazil Line (Del.)	San Francisco, Calif.	215 Market Street.
40	Frt.	45	2,800	United States Shipping Board	do	369 Pine Street.
41	Frt.†	37	3,500	do	Los Angeles, Calif.	Wilmington, Calif.
42	Frt.	44	2,800	do	San Francisco, Calif.	369 Pine Street.
43	Frt.†	32	2,800	Pacific Argentine Brazil Line (Del.)	do	215 Market Street.
44	Frt.	45	2,800	American-West African Line (N. Y.)	New York, N. Y.	17 Battery Place.
45	Frt.	34	2,500	McCormick S. S. Co. (Calif.)	San Francisco, Calif.	215 Market Street.
46	Frt.	34	2,800	American-South African Line (N. Y.)	New York, N. Y.	25 Broadway.
47	Frt.	43	\$2,500	United States Shipping Board	Portland, Oreg.	514 Spalding Building.
48	Frt.	34	\$2,500	do	do	Do.
49	Frt.†	42	\$2,500	do	do	Do.
50	Frt.	45	\$2,500	do	do	Do.
51	Frt.	10	400	New York Canal & Great Lakes Corporation (Del.)	New York, N. Y.	67 Wall Street.
52	Frt.	45	\$2,500	United States Shipping Board	Portland, Oreg.	514 Spalding Building.
53	Frt.	35	2,800	American-West African Line (N. Y.)	New York, N. Y.	17 Battery Place.
54	Frt.	50	\$2,500	United States Shipping Board	Portland, Oreg.	514 Spalding Building.
55	Frt.†	40	\$2,500	do	do	Do.
56	Frt.†	41	\$2,500	do	Seattle, Wash.	841 Railroad Avenue South.
57	Frt.	37	\$2,500	do	Portland, Oreg.	514 Spalding Building.
58	Frt.†	35	\$2,500	Mississippi Shipping Co. (La.)	New Orleans, La.	Hibernia Bank Building.
59	Frt.	39	\$2,500	do	Seattle, Wash.	841 Railroad Avenue South.
60	Frt.	39	\$2,500	do	do	Do.
61	Frt.	45	\$2,500	do	do	Do.
62	Frt.	32	\$3,000	do	do	Do.
63	Frt.†	82	\$2,600	do	do	Do.
64	Tow.	4	60	Bowers Towing Co. (N. J.)	Newark, N. J.	178 Devon Street, Kearny, N. J.
65	Fer.	7	1,400	Central R. R. Co. of New Jersey (N. J.)	New York, N. Y.	143 Liberty Street.
66	Frt.	48	\$3,300	United States Shipping Board	Seattle, Wash.	841 Railroad Avenue South.

† Formerly st. w. Little Clyde.

† Formerly st. s. George W. Loft.

Steam Vessels

Line No.	Official No.	Signal letters	Rig	Name of vessel	Tonnage		Dimensions			When built	Where built
					Gross	Net	Length	Breadth	Depth		
					Feet						
1	216761	LMNB	St. s.	WEST GALETA.....□+	5,435	3,323	410.0	64.4	27.2	1918	Los Angeles, Calif.....
2	216664	LMHD	St. s.	WEST GAMBO.....□+	5,579	4,171	409.6	64.2	27.1	1918	Seattle, Wash.....
3	216737	LMKD	St. s.	WEST GOTOMSKA.....□+	5,728	4,123	409.6	64.2	27.1	1918	do.....
4	216309	LKRB	St. s.	WESTHAMPTON.....□+	5,832	3,556	410.0	64.2	27.7	1918	Portland, Oreg.....
5	217569	LPTV	St. s.	WEST HAROUVAB.....□+	5,696	3,533	410.0	64.2	27.6	1919	do.....
6	217708	LQGN	St. s.	WEST HARDAWAY.....□+	5,702	3,532	410.0	64.2	27.6	1919	do.....
7	217935	LQVB	St. s.	WEST HARGRAVE.....□+	6,280	3,926	410.0	64.2	27.6	1919	do.....
8	218143	LRHF	St. s.	WEST HARLAN.....□+	6,167	3,835	410.0	64.2	27.6	1919	do.....
9	218532	LSBN	St. s.	WEST HARSHAW.....□+	5,756	3,560	410.0	64.2	27.6	1919	do.....
10	218877	LSRP	St. s.	WEST HARTLEY.....□+	5,757	3,560	410.0	64.2	27.6	1919	Portland, Oreg.....
11	219421	LVFD	St. s.	WEST HASSAYAMPA.....□+	5,757	3,560	410.0	64.2	27.6	1919	do.....
12	218111	LRGF	St. s.	WEST HEMATITE.....□+	5,621	3,491	409.7	64.2	27.7	1919	Seattle, Wash.....
13	219523	LVKS	St. s.	WEST HIKA.....□+	5,372	3,351	410.0	64.4	27.2	1919	Los Angeles, Calif.....
14	216786	LMPD	St. s.	WEST HOBOMAC.....□+	5,527	3,385	409.6	64.2	27.1	1918	Seattle, Wash.....
15	216925	LMWF	St. s.	WEST HUMHAW.....□+	5,527	3,385	409.6	64.2	27.1	1918	do.....
16	217617	LQBC	St. s.	WEST IMBODEN.....□+	5,751	3,570	410.0	64.2	27.6	1919	Portland, Oreg.....
17	216310	LKRC	St. s.	WEST INDIAN.....□+	5,702	3,485	410.0	64.2	27.7	1918	do.....
18	219060	LTGQ	St. s.	WEST IRA.....□+	5,702	3,580	410.5	64.2	29.2	1919	Seattle, Wash.....
19	218025	LROB	St. s.	WEST IRMO.....□+	5,900	3,670	409.8	64.2	29.2	1919	do.....
20	218638	LSFQ	St. s.	WEST ISLETA.....□+	5,680	3,508	409.8	64.2	29.2	1919	do.....
21	219305	LTWH	St. s.	WEST IVIS.....□+	5,785	3,663	410.5	64.2	29.2	1919	do.....
22	218965	LTBP	St. s.	WEST JAFFREY.....□+	5,663	3,487	409.8	64.2	27.7	1919	Portland, Oreg.....
23	81769		St. s.	West Jersey.....	29	19	55.4	14.6	4.6	1901	South Amboy, N. J.....
24	220316	LWVQ	St. s.	WEST KEBAR.....□+	5,620	3,516	410.5	64.3	27.2	1920	Long Beach, Calif.....
25	220317	LWVR	St. s.	WEST KEDRON.....□+	5,620	3,516	410.5	64.3	27.2	1920	do.....
26	218674	LSGH	St. s.	WEST KEENE.....□+	5,600	3,503	410.5	64.3	27.2	1919	do.....
27	217224	LNST	St. s.	WEST KYSKA.....□+	6,096	4,495	409.8	64.2	27.7	1918	Portland, Oreg.....
28	216044	LJSP	St. s.	WEST LAKE.....□+	5,771	4,101	409.6	64.1	27.1	1918	Seattle, Wash.....
29	214005	KFJD	St. s.	Westland (composite).....	2,134	1,622	281.0	41.0	20.0	1889	Wyandotte, Mich.....
30	217002	LNDR	St. s.	WEST LASHAWAY.....□+	5,637	3,458	409.6	64.2	27.1	1918	Seattle, Wash.....
31	217070	LNHR	St. s.	WEST LOQUASSUCK.....□+	5,644	3,463	409.6	64.2	27.1	1918	do.....
32	217176	LNQF	St. s.	WEST MADAKET.....□+	5,654	4,099	409.6	64.2	27.1	1918	do.....
33	217248	LNVG	St. s.	WEST MAHOMET.....□+	5,527	3,423	409.6	64.2	27.1	1918	do.....
34	220091	LWPN	St. s.	WEST MAHWAH.....□+	5,603	3,547	410.3	64.2	27.7	1920	do.....
35	217861	LQRD	St. s.	WEST MAXIMUS.....□+	5,561	4,006	409.6	64.2	27.1	1919	do.....
36	217525	LPRS	St. s.	WEST MODUS.....□+	5,690	3,510	409.8	64.2	27.7	1919	Portland, Oreg.....
37	218501	LRWT	St. s.	WESTMORELAND.....□+	6,207	3,835	395.5	55.0	31.4	1919	Kearny, N. J.....
38	217778	LQKR	St. s.	WEST MUNHAM.....□+	5,753	3,571	410.0	64.2	27.6	1919	Portland, Oreg.....
39	219434	LVPF	St. s.	WEST NEBIS.....□+	5,588	3,483	410.5	64.3	27.2	1919	Los Angeles, Calif.....
40	219658	LVSC	St. s.	WEST NILUS.....□+	5,549	3,516	410.5	64.3	27.2	1920	do.....
41	217936	LQVC	St. s.	WEST NOHNO.....□+	5,769	3,564	409.8	64.2	27.7	1919	Portland, Oreg.....
42	218292	LRPF	St. s.	WEST NOSSKA.....□+	5,563	3,438	410.0	64.2	27.6	1919	do.....
43	220315	LWVP	St. s.	WEST NOTUS.....□+	5,549	3,533	410.5	64.3	27.2	1920	Los Angeles, Calif.....
44	155321		St. s.	Westover.....	421	303	151.3	28.4	8.8	1898	Tottenville, N. Y.....
45	218963	LTBM	St. s.	WEST POCASSET.....□+	5,707	3,516	409.8	64.2	27.7	1919	Portland, Oreg.....
46	81737		St. s.	WEST POINT.....	1,328	900	192.4	40.1	16.9	1901	Newburgh, N. Y.....
47	215924	LPB	St. s.	WEST POINT.....□+	5,657	3,441	409.5	64.2	27.6	1918	Seattle, Wash.....
48	217127	LNKT	St. s.	WESTPOOL.....□+	5,724	3,519	409.5	64.2	27.6	1918	do.....
49	81188	LFGD	St. s.	Westport.....	211	154	124.0	31.2	9.5	1888	San Francisco, Calif.....
50	208731		St. s.	Westport.....	246	167	125.6	21.2	8.8	1911	Boston, Mass.....
51	209877		St. s.	WESTPORT.....	118	59	88.0	19.0	11.5	1912	Seattle, Wash.....
52	216902	LMVF	St. s.	WESTPORT.....□+	5,665	3,529	409.5	64.2	27.4	1918	do.....
53	218010	LRBM	St. s.	WEST QUECHEE.....□+	5,711	3,539	410.0	64.2	27.6	1919	Portland, Oreg.....
54	218798	LSPO	St. s.	WEST RARIYANS.....□+	5,703	3,513	409.8	64.2	27.7	1919	do.....
55	218964	LTBN	St. s.	WEST SAGINAW.....□+	6,187	3,837	409.8	64.2	27.7	1919	do.....
56	203946		St. p.	West Seattle.....	773	487	145.0	48.7	10.8	1907	Tacoma, Wash.....
57	218582	LSCQ	St. s.	WEST SEGOVIA.....□+	5,701	3,513	409.8	64.2	27.7	1919	Portland, Oreg.....
58	218810	LSPM	St. s.	WEST SELENE.....□+	5,940	3,729	410.0	64.4	27.2	1919	Los Angeles, Calif.....
59	207808		St. s.	WEST SHORE.....	675	294	157.0	36.0	15.0	1910	Buifalo, N. Y.....
60	217738	LQJO	St. s.	WEST TACOOK.....□+	6,176	3,841	409.8	64.2	27.7	1919	Portland, Oreg.....
61	219847	LWFT	St. s.	WEST TEXAS.....□+	2,686	1,665	253.4	43.8	26.3	1920	Superior, Wis.....
62	217961	LQVS	St. s.	WEST TOTANT.....□+	5,628	3,488	410.0	64.2	27.6	1919	Portland, Oreg.....
63	217223	LNSR	St. s.	WEST VIEW.....□+	5,769	3,509	409.8	64.2	27.7	1918	do.....
64	217431	LPKD	St. s.	WEST WAUNA.....□+	5,735	3,541	409.8	64.2	27.7	1918	do.....
65	216045	LJSQ	St. s.	WESTWOOD.....□+	5,691	4,141	409.5	64.2	27.4	1918	Seattle, Wash.....
66	217225	LNSV	St. s.	WEST ZEDA.....□+	5,658	3,488	409.8	64.2	27.7	1918	Portland, Oreg.....
67	217124	LNKR	St. s.	WEST ZUCKER.....□+	5,548	3,400	410.0	64.4	27.2	1918	Los Angeles, Calif.....
68	216863	LMSN	St. s.	WEST ZULA.....□+	6,000	4,552	410.0	64.4	27.2	1918	do.....
69	209698		St. s.	Westerly.....	68	36	68.1	18.2	7.2	1912	Tottenville, N. Y.....
70	217182	LNQM	St. s.	WESTERN BELLE.....□+	5,698	3,473	409.8	64.2	27.7	1918	Portland, Oreg.....
71	210525	LMBR	St. s.	WESTERN CHIEF.....□+	5,759	3,505	409.8	64.2	27.7	1918	do.....
72	216372	LKSJ	St. s.	WESTERN CITY.....□+	5,828	3,571	410.0	64.2	27.6	1918	do.....
73	215908	LNJQ	St. s.	WESTERN HERO.....□+	5,611	3,439	409.6	64.1	27.1	1918	Seattle, Wash.....
74	216949	LNBO	St. s.	WESTERN HOPE.....□+	5,754	3,540	409.6	64.2	27.6	1918	do.....
75	216073	JVC	St. s.	WESTERN KING.....□+	5,659	4,203	409.5	64.2	27.6	1918	do.....

1 Formerly st. s. Livingstone.

2 Formerly st. s. Ocracoke.

Line No.	Service	Crew	Horsepower	Name of owner	Home port	Address of owner
1	Frt.	45	2,500	United States Shipping Board	Los Angeles, Calif.	Wilmington, Calif.
2	Frt.	48	2,500	do	Seattle, Wash.	841 Railroad Avenue South.
3	Frt.	33	2,500	do	do	Do.
4	Frt.	44	2,500	do	Portland, Oreg.	514 Spalding Building.
5	Frt.†	42	2,500	do	do	Do.
6	Frt.†	35	2,500	do	do	Do.
7	Frt.	41	2,500	do	do	Do.
8	Frt.	41	2,500	do	do	Do.
9	Frt.†	35	2,500	do	do	Do.
10	Frt.	46	2,500	do	Portland, Oreg.	514 Spalding Building.
11	Frt.	46	2,500	do	do	Do.
12	Frt.	34	2,880	do	Seattle, Wash.	841 Railroad Avenue South.
13	Frt.†	40	3,500	do	Los Angeles, Calif.	Wilmington, Calif.
14	Frt.†	32	3,000	do	Seattle, Wash.	841 Railroad Avenue South.
15	Frt.†	95	2,000	American-West African Line (N. Y.)	New York, N. Y.	17 Battery Place.
16	Frt.	32	2,500	United States Shipping Board	Portland, Oreg.	514 Spalding Building.
17	Frt.	40	2,440	do	do	Do.
18	Frt.†	34	2,500	Pacific-Argentine-Brazil Line (Del.)	San Francisco, Calif.	215 Market Street.
19	Frt.†	32	2,800	American-West African Line (N. Y.)	New York, N. Y.	17 Battery Place.
20	Frt.†	35	2,500	American-South African Line	do	39 Cortlandt Street.
21	Frt.†	35	2,500	Pacific-Argentine-Brazil Line (Del.)	San Francisco, Calif.	215 Market Street.
22	Frt.	46	2,500	United States Shipping Board	Portland, Oreg.	514 Spalding Building.
23	Fer.	2	200	Hearn Oil Co. (Del.)	Wilmington, Del.	Third and Commerce Streets.
24	Frt.†	40	2,800	American-West African Line (N. Y.)	New York, N. Y.	17 Battery Place.
25	Frt.	45	2,800	do	do	Do.
26	Frt.	36	2,800	United States Shipping Board	Los Angeles, Calif.	Wilmington, Calif.
27	Frt.†	41	2,500	do	Portland, Oreg.	514 Spalding Building.
28	Frt.	40	2,500	do	Seattle, Wash.	841 Railroad Avenue South.
29	Frt.	25	1,000	Spokane S. S. Co. (Mich.)	Detroit, Mich.	Foot Iron Street.
30	Frt.†	44	2,500	United States Shipping Board	Seattle, Wash.	841 Railroad Avenue South.
31	Frt.	33	2,500	do	do	Do.
32	Frt.	88	2,500	do	do	Do.
33	Frt.	43	2,500	do	do	Do.
34	Frt.†	34	2,800	Pacific-Argentine-Brazil Line (Del.)	San Francisco, Calif.	215 Market Street.
35	Frt.	31	2,500	United States Shipping Board	Seattle, Wash.	841 Railroad Avenue South.
36	Frt.	46	2,500	do	Portland, Oreg.	514 Spalding Building.
37	Frt.†	35	2,800	do	Newark, N. J.	Kearny, N. J.
38	Frt.	44	2,500	do	Portland, Oreg.	514 Spalding Building.
39	Frt.†	45	2,800	Mississippi Shipping Co. (La.)	New Orleans, La.	Hibernia Building.
40	Frt.†	34	2,800	Pacific-Argentine-Brazil Line (Del.)	San Francisco, Calif.	215 Market Street.
41	Frt.	42	2,500	United States Shipping Board	Portland, Oreg.	514 Spalding Building.
42	Frt.	44	2,500	do	do	Do.
43	Frt.	34	2,800	Pacific-Argentine-Brazil Line (Del.)	San Francisco, Calif.	215 Market Street.
44	Pas.	17	250	Buxton Line (Va.)	Norfolk, Va.	Water and Church Streets.
45	Frt.	44	2,500	United States Shipping Board	Portland, Oreg.	514 Spalding Building.
46	Fer.	8	1,500	New York Central R. R. Co. (N. Y.)	New York, N. Y.	6 Beaver Street.
47	Frt.	54	2,700	United States Shipping Board	Seattle, Wash.	841 Railroad Avenue South.
48	Frt.	45	3,000	do	do	Do.
49	Frt.	17	150	Hobbs, Wall & Co. (Calif.)	San Francisco, Calif.	1 Drumm Street.
50	Pas.	9	450	Eastern Steamship Lines (Me.)	Portsmouth, N. H.	India Wharf, Boston, Mass.
51	Whl.	11	350	American Pacific Whaling Co. (S. Dak.)	Seattle, Wash.	L. C. Smith Building.
52	Frt.	42	2,500	United States Shipping Board	do	841 Railroad Avenue South.
53	Frt.†	42	2,500	do	Portland, Oreg.	514 Spalding Building.
54	Frt.	44	2,500	do	do	Do.
55	Frt.	43	2,600	do	do	Do.
56	Fer.	6	750	County of King	Seattle, Wash.	Courthouse.
57	Frt.	46	2,500	Mississippi Shipping Co. (La.)	New Orleans, La.	Hibernia Building.
58	Frt.	36	3,500	do	Los Angeles, Calif.	Wilmington, Calif.
59	Frt.	8	800	Ashtabula S. S. Co. (Ohio)	Cleveland, Ohio	Union Trust Building.
60	Frt.†	43	2,500	United States Shipping Board	Portland, Oreg.	514 Spalding Building.
61	Frt.	29	1,500	Southern Steamship Co. (Del.)	Philadelphia, Pa.	Commercial Trust Building.
62	Frt.†	42	2,500	United States Shipping Board	Portland, Oreg.	514 Spalding Building.
63	Frt.	55	2,500	do	do	Do.
64	Frt.	48	2,500	do	do	Do.
65	Frt.	44	2,500	do	Seattle, Wash.	841 Railroad Avenue South.
66	Frt.	42	2,500	do	Portland, Oreg.	514 Spalding Building.
67	Frt.	81	3,300	do	Los Angeles, Calif.	Wilmington, Calif.
68	Frt.	45	3,300	do	do	Do.
69	Tow.	4	160	Westerly Towing Co. (R. I.)	Providence, R. I.	Westerly, R. I.
70	Frt.	76	2,650	United States Shipping Board	Portland, Oreg.	514 Spalding Building.
71	Frt.	51	2,500	do	do	Do.
72	Frt.	47	2,500	do	do	Do.
73	Frt.	53	2,500	do	Seattle, Wash.	841 Railroad Avenue South.
74	Frt.	54	3,000	do	do	Do.
75	Frt.	40	3,000	do	do	Do.

† Formerly st. s. Lake Flag.

† Formerly st. s. Seattle.

Steam Vessels

Line No.	Official No.	Signal letters	Rig	Name of vessel	Tonnage		Dimensions			When built	Where built
					Gross	Net	Length	Breadth	Depth		
							Feet	Feet	Feet		
1	216631	LMGJ	St. s.	WESTERN LIGHT.....+⊙	5,760	3,504	409.8	54.2	27.7	1918	Portland, Ore.
2	216754	LMKT	St. s.	WESTERN MAID.....+⊙	5,760	3,504	409.8	54.2	27.7	1918	do.
3	127407	KPSB	St. s.	WESTERN OCEAN.....□	4,760	2,920	391.6	43.3	15.8	1900	Newport News, Va.
4	216446	LKVN	St. s.	WESTERN OCEAN.....+⊙	5,760	3,504	409.8	54.2	27.7	1918	Oregon, Ore.
5	216976	LNBV	St. s.	WESTERN PLAINS.....+⊙	5,688	3,467	409.8	54.2	27.7	1918	do.
6	216224	LKPN	St. s.	WESTERN QUEEN.....□+⊙	5,853	4,434	409.6	54.2	27.1	1918	Seattle, Wash.
7	217032	LNGO	St. s.	WESTERN SCOUT.....+⊙	5,760	3,503	409.8	54.2	27.7	1918	Portland, Ore.
8	216627	LMGF	St. s.	WESTERN SPIRIT.....+⊙	5,760	3,504	409.8	54.2	27.1	1918	do.
9	216785	LMPC	St. s.	WESTERN STAR.....+⊙	5,700	3,503	409.5	54.2	27.6	1918	Seattle, Wash.
10	81811		St. p.	WESTERN STATES.....⊙	3,777	1,566	350.0	44.0	19.9	1902	Wyandotte, Mich.
11	126391	KDNP	St. s.	¹ Western Wave.....□+⊙	2,366	1,966	264.0	43.0	18.8	1886	Philadelphia, Pa.
12	216373	LKSM	St. s.	WESTERN WAVE.....□+⊙	5,832	3,556	409.8	54.2	27.7	1918	Portland, Ore.
13	222063	MDNJ	St. s.	WESTERN WORLD.....□+⊙	13,712	8,054	517.0	72.2	27.8	1922	Sparrows Point, Md.
14	215951	LJPN	St. s.	WESTERNER.....□+⊙	5,663	3,435	409.6	54.2	27.6	1918	Seattle, Wash.
15	215990	LJQW	St. s.	WESTWARD Ho.....□+⊙	5,648	3,501	410.0	54.2	27.6	1918	Portland, Ore.
16	127547	LMPV	St. s.	³ WESTON M. CARROLL.....□+⊙	1,069	871	200.0	38.0	11.6	1901	Port Huron, Mich.
17	219696	LVTII	St. s.	Whistler.....+⊙	188	127	94.2	24.6	13.0	1920	Camden, N. J.
18	202032		St. s.	⁴ Whitecap.....	34	18	57.6	15.0	6.5	1805	Camden, Me.
19	214587	LQKW	St. s.	WHITE CAP.....⊙	303	97	135.0	22.8	13.4	1916	Manitowoc, Wis.
20	223001		El. s.	⁵ WHITEHALL.....	875	595	209.0	45.1	16.3	1923	Mariners Harbor, N. Y.
21	215494	LHRS	St. s.	⁶ Whitney Olson.....□+⊙	1,558	880	224.6	44.0	17.4	1917	Wilmington, Calif.
22	207097		St. s.	Whiz.....	9	6	49.0	8.0	3.0	1909	Berwick, La.
23	219857	LWGH	St. s.	⁷ WICHITA FALLS.....□+⊙	2,559	1,586	251.0	43.6	25.8	1920	Toledo, Ohio.
24	81692		St. s.	Wicomoc.....+⊙	136	70	113.5	19.7	10.1	1900	Pocomoke City, Md.
25	219380	LVCG	St. s.	WIDGEON.....⊙	414	205	139.4	25.2	14.2	1919	Savannah, Ga.
26	209911		St. s.	⁸ Wilbert A. Edwards.....	301	104	143.4	24.0	11.6	1912	Solomons, Md.
27	200067		St. s.	WILBERT L. SMITH.....	4,319	3,039	380.0	50.0	28.0	1903	Lorain, Ohio.
28	81606		St. w.	Wilbur Crimmin.....	124	59	80.0	19.4	3.7	1898	Coupeville, Wash.
29	208345		St. s.	WILDWOOD.....	809	550	152.9	36.7	13.0	1911	Port Richmond, N. Y.
30	219350	LVCD	St. s.	WILDWOOD.....□+⊙	5,064	3,107	390.0	54.2	27.8	1919	Htg Island, Pa.
31	202280		St. s.	Wildwood.....	22	15	66.0	14.5	4.7	1905	Greenport, N. Y.
32	219444	LVGB	St. s.	WILD GOOSE.....⊙	414	209	139.4	25.2	14.2	1919	Savannah, Ga.
33	206997	LBHF	St. s.	WILHELMINA.....□⊙	6,725	4,212	426.1	54.1	33.5	1909	Newport News, Va.
34	201355		St. s.	WILKES-BARRE.....	1,197	814	191.4	44.0	15.8	1904	Wilmington, Del.
35	209117	LCDV	St. s.	Willamette.....□⊙	903	555	194.7	40.0	15.2	1911	Fairhaven, Calif.
36	214976	LHBC	St. s.	⁹ Willapa.....□+⊙	1,185	604	213.7	42.0	16.6	1917	North Bend, Ore.
37	208146		St. s.	WILLARD L.....	46	32	61.0	16.1	8.0	1910	Cleveland, Ohio.
38	208382		St. p.	¹⁰ WILLARD V. KING.....	1,103	1,103	308.0	53.8	7.6	1910	Dubuque, Iowa.
39	208634		St. s.	Will and Frank.....	25	17	57.0	15.8	5.9	1911	Erie, Pa.
40	219989	LWMC	St. s.	¹¹ WILLBORO.....⊙	6,557	4,134	414.7	55.7	31.9	1920	Osaka, Japan
41	81396		St. s.	¹² Willot.....	74	37	70.0	19.3	8.7	1882	Tottenville, N. Y.
42	220828	MBWG	St. s.	¹³ WILLET.....□+⊙	715	330	181.6	35.5	16.3	1920	Philadelphia, Pa.
43	218731	LSJW	St. s.	¹⁴ WILLFARO.....□+⊙	4,810	3,036	386.8	52.2	27.4	1919	Arlington, Staten Island, N. Y.
44	77333		St. w.	¹⁵ William C.....	87	67	95.3	22.1	3.6	1898	Delhi, Ohio.
45	216325		St. s.	William, Jr.....	30	21	47.4	14.2	5.5	1916	Manitowoc, Wis.
46	206270	LBCK	St. s.	William Blundon.....	240	129	127.4	22.8	10.4	1909	Solomons, Md.
47	150958		St. s.	¹⁶ Wm. Bowman.....	44	30	72.0	17.4	7.5	1902	Albany, N. Y.
48	201384		St. s.	¹⁷ William Card.....	95	64	82.5	19.4	8.8	1904	Solomons, Md.
49	81328		St. s.	William Conners.....	15	10	41.4	11.1	4.1	1891	Brower, Me.
50	80636		St. s.	William Cramp.....	56	28	69.0	17.5	7.5	1877	Philadelphia, Pa.
51	81702		St. s.	WILLIAM EDENBORN.....△	5,186	4,127	478.0	52.0	30.0	1900	Bay City, Mich.
52	212225		St. w.	WM. EDENBORN.....	267	267	143.0	33.1	6.5	1913	Pittsburgh, Pa.
53	81771		St. s.	William Engel.....	47	32	63.1	17.5	7.2	1901	Manitowoc, Wis.
54	215348	LHMY	St. s.	WILLIAM GREEN.....□⊙	6,353	3,925	430.0	58.2	33.3	1917	Philadelphia, Pa.
55	81480		St. s.	William Hengerer.....	125	90	91.0	17.6	9.6	1894	Phoenix, N. Y.
56	205186		St. s.	WILLIAM LIVINGSTONE.....+⊙	6,634	4,927	532.0	58.3	32.0	1908	Ecorse, Mich.
57	226176		St. s.	William Mel auchlan.....△	8,024	6,314	586.3	60.2	27.9	1926	Lorain, Ohio.
58	150959		St. s.	¹⁸ WILLIAM NEASON.....+⊙	3,811	2,778	356.0	50.0	24.0	1902	Chicago, Ill.
59	207697		St. w.	¹⁹ WM. NORMAN.....	42	42	60.0	14.0	4.0	1910	New Orleans, La.
60	81804		St. s.	WILLIAM NOTTINGHAM.....	4,234	3,070	376.5	50.0	29.0	1902	Buffalo, N. Y.
61	212235		St. p.	²⁰ WILLIAM PENN.....□⊙	467	200	179.6	32.0	8.6	1914	Wilmington, Del.
62	221675	MDGF	St. s.	WM. ROCKEFELLER.....□+⊙	14,054	8,790	554.9	75.3	43.0	1921	Newport News, Va.
63	224523		St. w.	WM. RUPRECHT.....	66	66	87.5	24.1	3.8	1925	Grafton, Ill.
64	225344		St. s.	William Simmons.....	133	90	83.0	24.1	10.3	1926	Tottenville, N. Y.

¹ Formerly st. s. Comus.
² Formerly st. s. {
a Cherokee.
b Tampa.
c Charles S. Neff.
³ Formerly st. s. {
b Sp. st. s. Gabino.
c Serpentine.
⁴ Formerly st. s. Lillie G.

⁵ Formerly st. s. W. R. Hearst.
⁶ Formerly st. s. Edna Christenson.
⁷ Formerly st. s. Union Liberty.
⁸ Formerly {
a st. s. Wilbert A. Edwards.
b U. S. S. Wilbert A. Edwards.
⁹ Formerly st. s. Florence Olson.
¹⁰ Formerly st. p. B. F. Yeakum.

Line No.	Service	Crew	Horsepower	Name of owner	Home port	Address of owner
1	Frt.	52	2,500	United States Shipping Board	Portland, Oreg.	514 Spalding Building.
2	Frt.	53	2,500	do.	do.	Do.
3	Pas.	70	4,000	Midland S. S. Corporation (Del.)	New York, N. Y.	Chicago, Ill.
4	Frt.	51	2,500	United States Shipping Board	Portland, Oreg.	514 Spalding Building.
5	Frt.	48	2,500	do.	do.	Do.
6	Frt.	51	2,500	United States Shipping Board	Seattle, Wash.	841 Railroad Avenue South.
7	Frt.	51	2,500	do.	Portland, Oreg.	514 Spalding Building.
8	Frt.	50	2,500	do.	do.	Do.
9	Frt.	40	3,000	do.	Seattle, Wash.	841 Railroad Avenue South.
10	Pas.	136	4,200	Detroit & Cleveland Navigation Co. (Mich.)	Detroit, Mich.	Foot Wayne Street.
11	Pas.	50	1,293	North American Fruit Steamship Corporation (Del.)	New York, N. Y.	64 Wall Street.
12	Frt.	41	2,500	United States Shipping Board	Portland, Oreg.	514 Spalding Building.
13	Pas.	200	12,000	Munson Steamship Line (N. Y.)	New York, N. Y.	67 Wall Street.
14	Frt.	49	2,500	United States Shipping Board	Seattle, Wash.	841 Railroad Avenue South.
15	Frt.	41	2,500	do.	Portland, Oreg.	514 Spalding Building.
16	Frt.	14	600	Buffalo Gravel Corporation (N. Y.)	Buffalo, N. Y.	19 Hudson Street.
17	Tow.	10	450	United States Shipping Board	Philadelphia, Pa.	Bourse Building.
18	Pas.	4	70	Joseph J. O'Connell	Fall River, Mass.	180 River Street.
19	Cod.	12	600	Bay State Fishing Co. (Mass.)	Boston, Mass.	South Boston, Mass.
20	Fer.	16	2,200	City of New York	New York, N. Y.	Municipal Building.
21	Frt.	24	1,150	Oliver J. Olson & Co. (Calif.)	San Francisco, Calif.	1 Drumm Street.
22	Tow.	2	50	McWilliams Dredging Co. (Ill.)	New Orleans, La.	New Orleans Bank Building.
23	Frt.	24	1,500	Southern S. S. Co. (Del.)	Philadelphia, Pa.	Commercial Trust Building.
24	Fsh.	27	275	Morris Fisher Co. (Va.)	Reedville, Va.	General Delivery.
25	Cod.	22	500	Portland Trawling Co. (Me.)	New York, N. Y.	1 Fulton Fish Market.
26	Fsh.	29	500	Edwards Co. (Va.)	Reedville, Va.	
27	Frt.	21	1,500	Great Lakes Steamship Co. (Del.)	Oswego, N. Y.	Syracuse, N. Y.
28	Tow.	18	125	Waechter Bros. Co. (Wash.)	Seward, Alaska	Fairbanks, Alaska.
29	Fer.	7	650	Philadelphia & Camden Ferry Co. (N. J.)	Philadelphia, Pa.	Broad Street Station.
30	Frt.	33	2,500	South Atlantic S. S. Co. (Del.)	Savannah, Ga.	7 West Tenth Street, Wilmington, Del.
31	Pas.	3	125	McAvoy Excursion Line (N. Y.)	New York, N. Y.	1726 East Ninety-third Street.
32	Cod.	22	550	Portland Trawling Co. (Me.)	do.	1 Fulton Fish Market.
33	Pas.	100	6,000	Matson Navigation Co. (Calif.)	San Francisco, Calif.	215 Market Street.
34	Fer.	7	1,400	Central R. R. Co. of New Jersey (N. J.)	New York, N. Y.	143 Liberty Street.
35	Pas.	32	700	Charles R. McCormick Lumber Co. (Del.)	San Francisco, Calif.	215 Market Street.
36	Frt.	24	800	W. H. Wood	do.	1 Drumm Street.
37	Fsh.	8	55	Construction Materials Corporation (Del.)	Chicago, Ill.	33 La Salle Street.
38	Pas.	24	750	New Orleans, Texas & Mexico R. R. Co. (La.)	St. Louis, Mo.	Missouri Pacific Building.
39	Fsh.	4	65	Frank D. Helwig	Buffalo, N. Y.	Dunkirk, N. Y.
40	Frt.	58	3,200	Williams S. S. Corporation (Del.)	New York, N. Y.	8 Bridge Street.
41	Tow.	4	200	Willet Co. (N. J.)	do.	25 Broadway.
42	Msc.	24	1,400	United States Shipping Board	Philadelphia, Pa.	Bourse Building.
43	Frt.	35	3,260	Williams S. S. Corporation (Del.)	New York, N. Y.	8 Bridge Street.
44	Tow.	5	80	William C. Sanderson	Evansville, Ind.	Box 304.
45	Fsh.	6	36	William H. Muntings	Milwaukee, Wis.	Racine, Wis.
46	Fsh.	27	500	Seaboard Oil & Guano Co. (Va.)	Reedville, Va.	
47	Tow.	3	150	George F. Finnegan	New York, N. Y.	Coney Island, N. Y.
48	Tow.	7	350	Nassau Towing Corporation (N. Y.)	do.	15 Moore Street.
49	Frt.	2	60	Don A. Sargent	Bangor, Me.	21 Oak Street.
50	Tow.	4	250	American Dredging Co. (Pa.)	Philadelphia, Pa.	306 Chestnut Street.
51	Frt.	25	1,800	Pittsburgh S. S. Co. (W. Va.)	Duluth, Minn.	Wolvin Building.
52	Tow.	18	1,400	Louisiana Railway & Navigation Co. (La.)	Baton Rouge, La.	Shreveport, La.
53	Fsh.	6	200	Grand Marais Co. (Mich.)	Saulte Ste. Marie, (Mich.)	Grand Marais, Mich.
54	Tnk.†	40	2,800	Pan-American Petroleum & Transport Co. (Del.)	Los Angeles, Calif.	714 West Tenth Street.
55	Frt.	3	90	Anna M. Kill	Buffalo, N. Y.	633 Walnut Street, Lockport, N. Y.
56	Frt.	31	1,800	Columbia S. S. Co. (Ohio)	Cleveland, Ohio	Hanna Building.
57	Frt.	32	2,200	Interlake S. S. Co. (Ohio)	do.	Do.
58	Frt.	25	1,000	J. A. Paisley S. S. Co. (Ohio)	Cleveland, Ohio	Western Reserve Building.
59	Tow.	4	50	M. E. Norman Co. (La.)	New Orleans, La.	Morgan City, La.
60	Frt.	22	1,200	Great Lakes S. S. Co. (Del.)	Oswego, N. Y.	Syracuse, N. Y.
61	Pas.	21	650	Trenton-Philadelphia Steamboat Co. (Del.)	Wilmington, Del.	7 West Tenth Street.
62	Tnk.	43	3,800	Standard Shipping Co. (Del.)	do.	Care Corporation Trust Co. of America.
63	Tow.	3	240	Central Building Materials Co. (Mo.)	St. Louis, Mo.	915 Olive Street.
64	Tow.	3	350	Simmons Lee Corporation (N. Y.)	New York, N. Y.	44 Whitehall Street.

¹¹ Formerly st. s. Eastern Admiral.
¹² Formerly st. s. White Rose.
¹³ Formerly st. s. U. S. Navy Willet.
¹⁴ Formerly st. s. Richmond Boro.
¹⁵ Formerly st. s. JaM. Grubbs.
¹⁶ Formerly st. s. Pul Le Roux.

¹⁷ Formerly st. s. (a) Marion Cameron.
 (b) Southern.
¹⁸ Formerly st. s. Panay.
¹⁹ Formerly st. w. Hustler.
²⁰ Formerly st. p. Mandeville.

Line N.	Official No.	Signal letters	Rig	Name of vessel	Tonnage		Dimensions			When built	Where built
					Gross	Net	Length	Breadth	Depth		
					Feet						
1	80745		St. s.	William Sprague.....	48	24	68.4	16.2	7.5	1880	Boston, Mass.....
2	219663		St. w.	WILLIAM WHIGHAM.....	364	290	147.5	33.4	5.2	1919	Ambridge, Pa.....
3	75094		St. s.	William Stewart.....	27	13	52.5	13.2	6.1	1869	Chester, Pa.....
4	215706		St. s.	WILLIAM A. AMBERG. †△	7,031	5,641	525.0	58.0	31.0	1917	Lorain, Ohio.....
5	116190		St. s.	William A. Carroll.....	61	30	71.2	18.5	8.5	1888	Tottenville, N. Y.....
6	76553		St. s.	William A. Hazzard.....	372	267	154.8	29.8	11.8	1890	Sheboygan, Wis.....
7	207468		St. s.	William A. Jamison.....	229	116	98.0	27.5	13.5	1910	Noank, Conn.....
8	205890		St. s.	WILLIAM A. MCGONAGLE.....	275	183	110.0	28.0	15.0	1908	Lorain, Ohio.....
9	214234		St. s.	WILLIAM A. MCGONAGLE.....	7,811	6,006	580.0	60.0	27.9	1916	Ecorse, Mich.....
10	214583	LGNH	St. s.	WILLIAM A. MCKENNEY.....	5,855	3,654	395.0	55.1	31.0	1916	Newport News, Va.....
11	202306		St. s.	WILLIAM A. PAINE.....	5,798	4,435	480.0	52.0	30.0	1905	Cleveland, Ohio.....
12	121187		St. s.	WILLIAM A. REISS.....	4,498	3,472	437.5	50.2	24.5	1901	Lorain, Ohio.....
13	220054	LWNV	St. s.	WILLIAM A. WEITNEY.....	145	47	100.0	24.1	11.2	1920	Superior, Wis.....
14	204121		St. s.	WILLIAM B. DAVOCK.....	4,220	2,671	420.0	52.0	23.0	1907	St. Clair, Mich.....
15	207981		St. s.	WILLIAM B. DICKSON.....	7,568	5,712	580.0	58.2	33.2	1910	Ecorse, Mich.....
16	209859		St. s.	William B. Murray.....	390	172	151.6	24.1	13.0	1912	Rockland, Me.....
17	116732		St. s.	WILLIAM B. PILKEY.....	3,886	3,052	413.2	48.0	24.0	1896	Cleveland, Ohio.....
18	200584		St. w.	Wm. B. Rodgers.....	244	244	148.0	27.6	4.0	1903	Marletta, Ohio.....
19	207352		St. s.	WILLIAM B. SCHILLER.....	7,521	5,819	580.0	58.0	32.0	1909	Lorain, Ohio.....
20	202200		St. s.	Wm. D. Aimes.....	30	21	61.3	15.0	6.0	1905	do.....
21	217513	LPRD	St. s.	WILLIAM C. ATWATER.....	2,450	1,485	253.4	43.7	24.5	1919	Ecorse, Mich.....
22	224662	MFBO	St. s.	WILLIAM C. ATWATER.....	7,768	6,281	589.2	60.0	27.7	1925	River Rouge, Mich.....
23	218907	LSVD	St. s.	William C. Moore.....	176	29	95.5	24.7	12.2	1919	Manitowoc, Wis.....
24	212197		St. s.	WILLIAM D. CRAWFORD.....	6,385	4,899	504.0	54.0	30.0	1914	Lorain, Ohio.....
25	212086		St. s.	Wm. D. Kropp.....	33	22	51.0	15.1	6.1	1915	Buffalo, N. Y.....
26	201197		St. s.	Wm. E. Cleary.....	90	61	75.6	19.5	11.0	1904	Newburgh, N. Y.....
27	202296		St. s.	WILLIAM E. COREY.....	6,363	5,045	557.8	56.0	26.5	1906	Chicago, Ill.....
28	81437		St. s.	William E. Doron.....	171	142	79.4	23.0	8.6	1893	Philadelphia, Pa.....
29	81807		St. s.	Wm. F. Fitch.....	3,629	2,632	346.0	48.0	28.0	1902	Wyandotte, Mich.....
30	221354	MOVD	St. s.	WILLIAM F. HUMPHREY.....	7,982	4,938	468.3	62.7	32.0	1921	Quincy, Mass.....
31	81493	KMOW	St. s.	Wm. F. McOauley.....	149	74	90.0	21.0	11.2	1894	Camden, N. J.....
32	207481		St. s.	William F. Meeseck.....	164	111	87.5	25.8	11.0	1910	Tottenville, N. Y.....
33	81845		St. s.	Wm. F. Plietz.....	29	17	52.6	14.0	3.4	1902	Vermillion, Ohio.....
34	205017		St. s.	WILLIAM F. STIFEL.....	4,871	3,705	420.0	52.0	24.0	1908	St. Clair, Mich.....
35	222325		St. w.	WILLIAM G. CLYDE.....	364	290	147.5	33.4	5.2	1923	Ambridge, Pa.....
36	228986		St. s.	WILLIAM G. CLYDE.....	7,918	6,157	587.2	60.2	27.4	1929	Lorain, Ohio.....
37	92768		St. s.	William G. Fox.....	59	40	61.9	19.0	8.8	1897	Tompkins Cove, N. Y.....
38	218690	LSGW	St. s.	Wm. G. Howard.....	475	218	139.6	30.3	15.7	1919	Savannah, Ga.....
39	224850		St. s.	WILLIAM G. MATHER.....	8,662	6,810	601.0	62.0	27.7	1925	River Rouge, Mich.....
40	63046		St. s.	William G. Perry.....	610	491	162.0	36.0	13.2	1901	West Bay City, Mich.....
41	214684	LGQF	St. s.	Wm. G. Warden.....	9,114	5,686	500.0	68.2	27.0	1917	Newport News, Va.....
42	81723		St. s.	Wm. G. Williams.....	30	20	50.1	15.4	6.5	1900	East Boston, Mass.....
43	222834		St. s.	Wm. H. Anderson.....	109	74	97.0	20.0	8.4	1901	Shelbourne, N. S.....
44	81744		St. s.	Wm. H. Baldwin.....	38	26	54.0	16.8	6.8	1901	New Baltimore, N. Y.....
45	92227		St. s.	Wm. H. Baldwin.....	54	36	78.0	18.4	7.6	1890	Bordentown, N. J.....
46	80970		St. s.	William H. Clark.....	69	34	74.1	18.0	8.0	1883	Boston, Mass.....
47	212354		St. s.	WILLIAM H. DONNER.....	6,311	4,843	504.0	64.0	30.0	1914	Ashtabula, Ohio.....
48	81846		St. s.	Wm. H. Kinch.....	58	39	68.0	17.0	9.0	1902	Ferrysburg, Mich.....
49	213859	LFRQ	St. s.	WILLIAM H. MACHEN.....	3,922	2,454	359.5	49.2	25.9	1916	Camden, N. J.....
50	81628	KNRF	St. s.	William H. Moody.....	259	176	115.0	27.5	9.2	1898	Essex, Mass.....
51	205076		St. s.	WILLIAM H. TRUESDALE.....	5,057	3,764	432.0	52.0	28.0	1908	Lorain, Ohio.....
52	222986		St. s.	WILLIAM H. WARNER.....	7,984	6,277	586.3	60.2	28.0	1923	do.....
53	205180		St. s.	WILLIAM H. WOLF.....	6,281	4,767	504.0	54.0	30.0	1908	do.....
54	81757		St. s.	William H. Yerkes, Jr.....	59	40	73.0	18.0	8.4	1901	Solomons, Md.....
55	81693		St. s.	Wm. J. Bradley.....	99	67	84.0	19.5	9.5	1900	Camden, N. J.....
56	150185		St. s.	William J. Brennan.....	33	17	54.6	15.6	6.0	1879	do.....
57	205835		St. s.	Wm. J. Conway.....	65	44	58.7	19.5	8.5	1908	Tottenville, N. Y.....
58	203421		St. s.	William J. Dalley.....	80	54	70.6	20.4	9.0	1906	do.....

1 Formerly st. s. John Taxis.

2 Formerly st. s. Sterling.

3 Formerly st. s. John Schroeder.

4 Formerly st. s. Frank H. Peavy.

5 Formerly st. s. Sir William Siemens.

6 Formerly st. w. Rival.

7 Formerly st. s. Coulee.

8 Formerly st. s. {
a Terrier.
b Agnes A. Moran.

9 Formerly st. s. {
a Agwibay.
b Artell J. Byles.

10 Formerly st. s. Henry N. Du Bois.

Line No.	Service	Crew	Horsepower	Name of owner	Home port	Address of owner
1	Tow.	5	200	Rendle-Kenney Dredging & Contracting Co. (Mass.)	Boston, Mass.	62 Condor Street, East Boston, Mass.
2	Tow.	16	750	Carnegie Steel Co. (N. J.)	Pittsburgh, Pa.	Carnegie Building.
3	Tow.	3	125	Hampton Towing Corporation (Va.)	Newport News, Va.	Hampton, Va.
4	Frt.	31	1,800	Producers S. S. Co. (Ohio)	Cleveland, Ohio.	Leader Building.
5	Tow.	4	200	Carroll Towing Co. (N. Y.)	New York, N. Y.	Pier 5, Bush Docks.
6	Frt.	12	793	Winkworth Transit Co. (Mich.)	Detroit, Mich.	8829 West Jefferson Avenue.
7	Tow.	7	1,000	Jay Street Terminal	New York, N. Y.	71 Water Street.
8	Tow.	15	800	Duluth, Missabe & Northern Ry. Co. (Minn.)	Duluth, Minn.	Wolvin Building.
9	Frt.	29	2,000	Pittsburgh S. S. Co. (W. Va.)	do.	Do.
10	Frt.	34	2,200	Mystic S. S. Co. (Mass.) trustees	Boston, Mass.	250 Stuart Street.
11	Frt.	27	1,500	Pioneer S. S. Co. (Ohio)	Cleveland, Ohio.	1506 Rockefeller Building.
12	Frt.	32	1,700	Relax S. S. Co. (Del.)	Wilmington, Del.	7 West Tenth Street.
13	Tow.	9	450	Merritt-Chapman & Whitney Corporation (Del.)	Duluth, Minn.	Alworth Building.
14	Frt.	27	1,400	Interlake S. S. Co. (Ohio)	Cleveland, Ohio.	Union Trust Building.
15	Frt.	25	1,800	Pittsburgh S. S. Co. (W. Va.)	Duluth, Minn.	Wolvin Building.
16	Fsh.	32	700	John A. Hayes	New London, Conn.	487 Williams Street.
17	Frt.	25	2,000	J. A. Paisley S. S. Co. (Ohio)	Cleveland, Ohio.	Western Reserve Building.
18	Tow.	14	80	McCrary Rodgers Co. (Pa.)	Pittsburgh, Pa.	Braddock, Pa.
19	Frt.	25	1,880	Pittsburgh S. S. Co. (W. Va.)	Duluth, Minn.	Wolvin Building.
20	Fsh.	6	60	Lake Erie Fish Co. (Pa.)	Erie, Pa.	23 North Park Row.
21	Frt.	25	1,350	Fall River Navigation Co. (Mass.)	Fall River, Mass.	2 Bedford Street.
22	Frt.	30	2,050	Wilson Transit Co. (Ohio)	Cleveland, Ohio.	Rockefeller Building.
23	Tow.	12	750	John E. Moore Co. (N. Y.)	New York, N. Y.	17 State Street.
24	Frt.	31	1,800	Virginia S. S. Co. (Ohio)	Cleveland, Ohio.	Leader Building.
25	Tow.	2	75	Charles V. Fix	Buffalo, N. Y.	1826 Niagara Street.
26	Tow.	9	240	Cornell Steamboat Co. (N. Y.)	Albany, N. Y.	Kingston, N. Y.
27	Frt.	25	1,800	Pittsburgh Steamship Co. (W. Va.)	Duluth, Minn.	Wolvin Building.
28	Fer.	5	150	Burlington & Bristol Steamboat Ferry Co. (N. J. and Pa.)	Philadelphia, Pa.	120 Radcliff Street, Bristol, Pa.
29	Frt.	21	1,420	Jenkins S. S. Co. (Ohio)	Cleveland, Ohio.	Terminal Tower.
30	Tnk.	39	3,200	Tide Water Associated Transport Corporation (Del.)	Wilmington, Del.	7 West Tenth Street.
31	Tow.	7	640	Atlantic Towing Co. (Del.)	Savannah, Ga.	228 East Bay Street.
32	Tow.	6	500	Mesock Towing & Transportation Co. (N. J.)	New York, N. Y.	Pier 59, North River.
33	Fsh.	3	50	O. P. Andrews	Erie, Pa.	625 West Eighth Street.
34	Fas.	26	1,500	Columbia S. S. Co. (Ohio)	Cleveland, Ohio.	Hanna Building.
35	Tow.	6	1,400	Carnegie Steel Co. (N. J.)	Pittsburgh, Pa.	Carnegie Building.
36	Frt.	32	2,400	Pittsburgh Steamship Co. (W. Va.)	Duluth, Minn.	229 West First Street.
37	Tow.	4	250	Cowles Towing Co. (N. Y.)	Buffalo, N. Y.	260 Ohio Street.
38	Frt.	16	900	Thomas J. Howard	New York, N. Y.	1 Broadway.
39	Frt.	34	2,500	Cleveland-Cliffs S. S. Co. (Ohio)	Cleveland, Ohio.	Union Trust Building.
40	Mso.	11	268	Pittsburgh Coal Co. (Ohio)	do.	642 Rockefeller Building.
41	Tnk.	46	3,000	Standard Shipping Co. (Del.)	Wilmington, Del.	Care Corporation Trust Co. of America.
42	Tow.	2	150	Ross Tow Boat Co. (Mass.)	Boston, Mass.	28 T Wharf.
43	Frt.	7	300	Croton Water Co. (N. Y.)	New York, N. Y.	109 Broad Street.
44	Tow.	4	108	Cornell Steamboat Co. (N. Y.)	Albany, N. Y.	Kingston, N. Y.
45	Tow.	8	150	General Towing Co. (N. Y.)	New York, N. Y.	1609 Coleman Street (B).
46	Tow.	5	200	Doane Commercial Towing Co. (Mass.)	Boston, Mass.	74 Long Wharf.
47	Frt.	32	1,900	Mahoning S. S. Co. (Del.)	Cleveland, Ohio.	Leader-News Building.
48	Tow.	5	360	Great Lakes Dredge & Dock Co. (N. J.)	Duluth, Minn.	First and American National Bank.
49	Frt.†	35	2,000	Pocahontas Steamship Co. (Del.)	Wilmington, Del.	Dupont Building.
50	Frt.	6	360	General Lighterage Co. (Me.)	Portland, Me.	390 Commercial Street.
51	Frt.	28	1,500	Brown Steamship Co. (N. Y.)	Buffalo, N. Y.	Chamber of Commerce Building.
52	Frt.	33	2,200	Panda S. S. Co. (Ohio)	Cleveland, Ohio.	Terminal Tower.
53	Frt.	27	1,600	Gartland S. S. Co. (Ind.)	Chicago, Ill.	206 South La Salle Street.
54	Tow.	8	350	Doane Commercial Towing Co. (Mass.)	Boston, Mass.	78 Long Wharf.
55	Tow.	10	350	American Dredging Co. (Pa.)	Philadelphia, Pa.	308 Chestnut Street.
56	Tow.	5	70	Gertrude Thurston	New York, N. Y.	11 Moore Street.
57	Tow.	4	200	Stanwood Towing Co. (N. J.)	do.	17 Battery Place.
58	Tow.	7	150	Dalley's Towing Line (N. J.)	New York, N. Y.	One hundred and thirty-fifth Street and Park Avenue.

† Formerly st. s. Normandia.

† Formerly st. s. Major McKinley.

† Formerly st. s. Laborer.

† a British st. s. Harbinger.

† b Formerly st. s. Sea Gull.

† Formerly st. s. a Majestic.

† b Hercules.

† Formerly st. s. Bristol.

† a Pallas.

† b Christiana Baird.

Line No.	Official No.	Signal letters	Rig	Name of vessel	Tonnage		Dimensions			When built	Where built
					Gross	Net	Length	Breadth	Depth		
							Feet	Feet	Feet		
1	229485		St. s.	WILLIAM J. DICKEY	284	193	112.5	25.0	12.9	1930	Mariners Harbor, N. Y.
2	121276		St. s.	WM. J. DONALDSON	173	118	103.0	21.4	12.0	1903	Baltimore, Md.
3	204417		St. s.	WILLIAM J. FILBERT	7,962	6,189	585.0	60.0	32.0	1907	Lorain, Ohio
4	212224		St. s.	WILLIAM J. GAYNOR	270	183	109.3	24.9	13.4	1914	Elizabethport, N. J.
5	200546		St. s.	Wm. J. Kelly	52	26	66.4	18.8	6.4	1903	Scranton, Miss.
6	214588		St. s.	William J. Moran	92	62	76.7	20.7	8.9	1916	West New Brighton, N. Y.
7	207710		St. s.	WILLIAM J. OLCOTT	7,568	5,712	580.0	58.2	33.2	1910	Ecorse, Mich.
8	76485		St. s.	William J. Tracy	138	94	85.0	20.5	10.2	1884	Philadelphia, Pa.
9	223607		St. s.	WILLIAM K. FIELD	8,195	6,369	588.0	60.3	27.7	1924	Toledo, Ohio
10	203441		St. s.	Wm. L. Parkhurst	50	39	69.8	16.6	5.2	1906	Croton, N. Y.
11	111172		St. s.	WILLIAM L. STRONG	203	138	102.0	24.0	12.6	1898	Camden, N. J.
12	217126	LNKS	St. s.	WILLIAM N. PAGE	5,438	3,339	368.6	55.2	30.5	1918	do.
13	81217		St. s.	Wm. P. Congdon	68	34	75.2	18.0	7.8	1889	do.
14	216311		St. s.	WILLIAM P. COWAN	5,429	3,962	420.0	55.0	28.0	1918	Lorain, Ohio
15	222590		St. w.	Wm. P. Fiske	96	96	120.5	22.5	4.0	1922	Nashville, Tenn.
16	206157		St. s.	WILLIAM P. PALMER	7,602	5,746	580.0	58.2	33.2	1910	Ecorse, Mich.
17	209662		St. s.	WILLIAM P. SNYDER, Jr.	8,603	6,650	590.0	64.2	34.2	1912	do.
18	223815		St. s.	Wm. R. Hulsizer	45	36	53.0	15.0	6.0	1901	Buffalo, N. Y.
19	226472		St. w.	Wm. R. King	514	514	190.0	41.0	5.5	1899	Jeffersonville, Ind.
20	81697		St. s.	WILLIAM R. LINN	3,878	2,637	400.0	48.3	23.9	1898	Chicago, Ill.
21	81806		St. s.	William S. Brusstar	174	99	132.0	20.0	9.6	1902	Baltimore, Md.
22	80149		St. s.	Wm. S. Earl	24	12	55.0	14.8	5.8	1859	Philadelphia, Pa.
23	3141	KGSF	St. s.	William S. Keeler	153	104	108.4	22.0	9.4	1881	do.
24	80601		St. s.	Wm. S. Stokley	83	83	96.5	18.0	8.4	1876	do.
25	135283		St. s.	Wm. T. Lancaster	65	45	66.0	20.4	6.6	1877	Norwalk, Conn.
26	202866		St. s.	WILLIAM T. ROBERTS	6,359	5,063	504.0	54.1	30.0	1906	Jeffersonville, Mich.
27	221508	MDBP	St. s.	Wm. Boyce Thompson	7,061	4,350	430.3	59.3	33.2	1921	Quincy, Mass.
28	229894		St. w.	Wm. Larimer Jones	429	192	136.0	34.0	7.3	1930	Jeffersonville, Ind.
29	81538		St. s.	Willie	14	9	40.2	14.0	4.8	1896	Philadelphia, Pa.
30	80317		St. s.	Willie Brown	19	10	47.0	13.0	6.0	1871	Buffalo, N. Y.
31	217129	LNKW	St. s.	WILLIAMANTIC	4,857	2,992	379.4	53.0	27.0	1918	Tacoma, Wash.
32	225171		St. s.	WILLIAMSBURG	593	403	142.0	37.5	13.5	1925	Mariners Harbor, N. Y.
33	207551		St. s.	WILLIAMSPORT	177	120	95.8	24.5	12.4	1910	Port Richmond, N. Y.
34	206397		St. s.	WILLIS L. KING	7,568	5,712	580.0	58.2	33.2	1911	Ecorse, Mich.
35	217202	LPBH	St. s.	WILLKENS	6,548	4,075	415.0	55.7	31.9	1918	Osaka, Japan
36	218903	LSTV	St. s.	WILLPOLO	4,810	3,036	386.8	62.2	27.4	1919	Arlington, N. Y.
37	219684	LVST	St. s.	WILLIPO	6,617	4,181	415.1	55.7	32.0	1919	Osaka, Japan
38	81704		St. s.	WILMINGTON	225	93	88.0	22.0	12.2	1900	Wilmington, Del.
39	211692	LDGS	St. s.	Wilmington	990	571	199.0	41.6	15.4	1913	North Bend, Ore.
40	224175	MFQC	St. s.	WILSON	144	58	90.1	19.6	10.3	1899	Detroit, Mich.
41	81663		St. s.	Wilson P. Foss	58	39	64.2	18.0	8.1	1899	Brooklyn, N. Y.
42	222720	MDWG	St. s.	WILTON	1,827	1,094	233.6	40.2	24.3	1923	Sparrows Point, Md.
43	127163	KMVQ	St. s.	Winchester	415	265	146.2	34.2	12.4	1896	Prosper, Ore.
44	157591		St. s.	Windber	107	73	80.4	21.0	9.7	1900	Noank, Conn.
45	216767	LMNH	St. s.	WINDING GULF	5,438	3,339	368.6	55.2	30.5	1918	Camden, N. J.
46	216076	LJVG	St. s.	WIND RUSH	5,504	3,397	410.0	54.2	27.6	1918	Portland, Ore.
47	211820		St. s.	Windsor	208	113	101.0	29.0	8.7	1913	Tottenville, N. Y.
48	230113		St. s.	WINDSOR	3,131	2,067	358.0	65.1	19.4	1930	Toledo, Ohio
49	81413		St. s.	Winfield S. Cahill	54	28	71.0	18.5	8.0	1892	Baltimore, Md.
50	81626	KNRC	St. s.	WINFRED	2,551	1,520	283.5	42.2	21.1	1896	Bath, Me.
51	81260		St. s.	Winona	20	10	47.0	13.2	5.7	1890	Noank, Conn.
52	218851	LSQR	St. s.	WINONA COUNTY	6,049	3,767	395.5	55.0	31.4	1919	Kearny, N. J.
53	213253		St. s.	WINSLOW	313	202	109.7	25.0	8.4	1915	Seattle, Wash.
54	219746	LVWR	St. s.	WINSTON-SALEM	6,223	3,842	395.3	55.1	31.4	1920	Wilmington, N. C.
55	81162		St. s.	Winter Harbor	36	24	70.4	14.0	4.5	1887	Bath, Me.
56	214447		St. s.	WINTERTHUR	103	62	76.4	19.3	9.6	1916	Wilmington, Del.
57	81543	KMSH	St. s.	WINTHROP	352	239	125.4	26.3	15.0	1896	Philadelphia, Pa.
58	81762		St. s.	Winthrop	43	20	57.0	16.5	6.8	1900	Winthrop, N. C.
59	115912		St. s.	Winthrop	58	33	80.0	18.5	7.5	1883	Wilmington, Del.
60	157399	KMBW	St. s.	Winyah	143	74	115.0	20.5	9.4	1894	Sparrows Point, Md.
61	212367		St. s.	WISCONSIN	98	50	71.0	20.0	12.5	1914	Cleveland, Ohio
62	218711	LSHW	St. s.	WISCONSIN	6,076	3,729	401.4	53.2	31.9	1919	Vancouver, Wash.
63	81043		St. s.	Wiwarna	98	49	101.5	19.2	7.5	1884	Bath, Me.
64	219999	LWMK	St. s.	Wizard	188	127	94.2	24.6	13.0	1920	Camden, N. J.
65	81245		St. s.	Wonder	34	17	68.2	16.8	6.9	1889	Tottenville, N. Y.

1 Formerly st. s. a Fireproof.
 b U. S. E. F. C. A. I. S. C. No. 1.
 2 Formerly st. s. William M. Mills.
 3 Formerly st. s. Emergency.
 4 Formerly st. s. a J. H. Rutter.
 b New York Central Lighterage Co. No. 9.
 c New York Central No. 9.
 d G. C. Cleveland.

5 Formerly st. s. Robert Van Wyck.
 6 Formerly st. s. Battler.
 7 Formerly st. s. Enterprise.
 8 Formerly st. s. E. D. Carter.
 9 Formerly st. s. Henry A. Meyer.
 10 Formerly st. s. P. R. R. No. 34.
 11 Formerly st. s. Eastern Light.
 12 Formerly st. s. Yaphank.

Steam Vessels

199

Line No.	Service	Crew	Horsepower	Name of owner	Home port	Address of owner
1	Tow.	5	900	Baltimore and Ohio Railroad Co. (Md.)	Baltimore, Md.	Baltimore and Charles Streets.
2	Tow.	13	500	Donaldson Towing & Lightering Co. (Del.)	Philadelphia, Pa.	Bourse Building.
3	Frt.	25	1,890	Pittsburgh Steamship Co. (W. Va.)	Duluth, Minn.	Wolvin Building.
4	Frb.	12	950	City of New York	New York, N. Y.	Municipal Building.
5	Tow.	8	160	Suderman & Young (Tex)	Galveston, Tex.	820 United States National Bank Building.
6	Tow.	5	300	Tug William J. Moran (N. Y.)	New York, N. Y.	17 Battery Place.
7	Frt.	25	1,800	Pittsburgh Steamship Co. (W. Va.)	Duluth, Minn.	Wolvin Building.
8	Tow.	6	224	Mary T. Tracy	New York, N. Y.	206 Eighth Avenue (B).
9	Frt.	34	2,200	Reiss Steamship Co. (Del.)	Wilmington, Del.	7 West Tenth Street.
10	Fer.	5	100	D. O. Lockhart	Detroit, Mich.	236 West Grand Boulevard.
11	Frb.	10	400	City of New York	New York, N. Y.	Municipal Building.
12	Frt.	51	2,500	Mystic Steamship Co. (Mass.) (trustees)	Boston, Mass.	250 Stuart Street.
13	Tow.	6	200	J. J. Lockwood	Charleston, S. C.	12-A Rutledge Avenue.
14	Tnk.	33	2,000	Standard Oil Co. (Ind.)	Chicago, Ill.	910 South Michigan Avenue.
15	Frt.	11	100	Nashville Builders Supply Co. (Tenn.)	Nashville, Tenn.	Foot Fotherland Street.
16	Frt.	25	1,800	Pittsburgh Steamship Co. (W. Va.)	Duluth, Minn.	Wolvin Building.
17	Frt.	35	2,500	Shenango Furnace Co. (Pa.)	Pittsburgh, Pa.	812 Oliver Building
18	Tow.	3	150	Daniel Haberman	Albany, N. Y.	75 State Street.
19	Tow.	2	1,000	War Department, Corps of Engineers.	St. Louis, Mo.	Custom House.
20	Frt.	30	1,800	Pittsburg S. S. Co. (W. Va.)	Duluth, Minn.	Wolvin Building.
21	Fsh.	6	275	Reedville Oil & Guano Co. (Va.)	Reedville, Va.	Mila, Va.
22	Tow.	2	120	Cornell Steamboat Co. (N. Y.)	Albany, N. Y.	Kingston, N. Y.
23	Tow.	10	385	Elmer A. Keeler	New York, N. Y.	1 Broadway.
24	Pol.	7	300	City of Philadelphia	Philadelphia, Pa.	City Hall.
25	Oys.	5	75	Ernest E. Ball	New Haven, Conn.	89 Front Street.
26	Frt.	26	1,650	American Steamship Co. (N. Y.)	Buffalo, N. Y.	Marine Trust Building.
27	Tnk.	34	3,000	Sinclair Navigation Co. (Del.)	New York, N. Y.	45 Nassau Street.
28	Tow.	23	700	Vesta Coal Co. (Pa.)	Pittsburgh, Pa.	311 Ross Street.
29	Tow.	4	75	William E. Bernard	Philadelphia, Pa.	Pier 75, North Wharves.
30	Tow.	5	100	Davidson Steamship Co. (Minn.)	Duluth, Minn.	Board of Trade Building.
31	Frt.	44	2,500	United States Shipping Board	Tacoma, Wash.	
32	Fer.	5	650	City of New York	New York, N. Y.	Municipal Building.
33	Tow.	7	120	Pennsylvania R. R. Co. (Pa.)	do.	Jersey City, N. J.
34	Frt.	24	1,800	Interstate Steamship Co. (W. Va.)	Duluth, Minn.	Alworth Building.
35	Frt.	52	3,300	Williams S. S. Co. (Del.)	New York, N. Y.	8 Bridge Street.
36	Frt.	38	2,500	do.	do.	Do.
37	Frt.	48	3,200	do.	do.	Do.
38	Tow.	6	650	Pennsylvania R. R. Co. (Pa.)	do.	Pier D, Jersey City, N. J.
39	Frt.	23	500	Charles Nelson Co. (Calif.)	San Francisco, Calif.	230 California Street.
40	Tow.	7	350	Washington Tug & Barge Co. (Wash.)	Seattle, Wash.	Pier 40.
41	Tow.	4	178	Cornell Steamboat Co. (N. Y.)	Albany, N. Y.	Kingston, N. Y.
42	Frt.	26	1,300	Eastern Steamship Lines (Me.)	Newport News, Va.	Box 1434, Richmond, Va.
43	Frt.	19	260	Steamer Winchester Corporation (Oreg.)	Marshfield, Oreg.	Reedsport, Oreg.
44	Tow.	6	170	Berwind White Coal Mining Co. (Pa.)	New York, N. Y.	1 Broadway.
45	Frt.	40	2,500	Mystic Steamship Co. (Mass.) (trustees)	Boston, Mass.	250 Stuart Street.
46	Frt.	40	2,500	Shepard S. S. Co. (Me.)	Portland, Me.	477 Congress Street.
47	Frt.	8	300	U. S. Gypsum Transportation Co. (N. Y.)	New York, N. Y.	17 State Street.
48	Fer.	46	5,200	Wabash Railway Co. (Ind.)	Detroit, Mich.	Foot Twelfth Street.
49	Tow.	5	200	New Haven Towing Co. (Conn.)	New Haven, Conn.	Belle Dock.
50	Tnk.	32	1,200	Gulf Refining Co. (Tex.)	Port Arthur, Tex.	Dock 29.
51	Fsh.	5	50	Seaconnet River Fishing Co. (R. I.)	Newport, R. I.	Tiverton, R. I.
52	Frt. †	39	2,500	United States Shipping Board	Newark, N. J.	Kearny, N. J.
53	Pas.	10	750	Kitsap County Transportation Co. (Wash.)	Seattle, Wash.	Canadian National Dock.
54	Frt. †	43	2,800	United States Shipping Board	Wilmington, N. C.	
55	Frt.	4	150	Independent Steamboat Co. (Me.)	Bath, Me.	Boothbay Harbor, Me.
56	Tow.	8	250	Reading Co. (Pa.)	Wilmington, Del.	100 Maryland Avenue.
57	Tow.	12	800	J. S. Packard Dredging Co. (N. J.)	Providence, R. I.	1004 Turks Head Building, East Providence, R. I.
58	Frt.	5	126	P. P. Walker	Norfolk, Va.	241 West Thirty-sixth Street.
59	Tow.	3	200	Winthrop Co. (N. J.)	New York, N. Y.	27 Broadway.
60	Frt.	6	300	H. A. Christiansen & Sons (Minn.)	Duluth, Minn.	Buchanan Street and Lake Avenue South.
61	Tow.	5	500	Great Lakes Towing Co. (N. J.)	do.	N. P. Dock.
62	Frt.	46	2,800	States S. S. Co. (Nev.)	Portland, Oreg.	Porter Building.
63	Pas.	6	150	Eastern Steamship Lines (Me.)	Portsmouth, N. H.	India Wharf, Boston, Mass.
64	Tow.	10	650	United States Shipping Board	Philadelphia, Pa.	Bourse Building.
65	Tow.	4	42	Newton Creek Towing Co. (N. Y.)	New York, N. Y.	17 Battery Place.

¹¹ Formerly st. s. Eastern Mariner.

¹² Formerly (a) U. S. Engineers, st. s. General J. J. Wilson.

¹³ Formerly (b) U. S. Harbor Tug Wilson.

¹⁴ Formerly st. s. Coquille River.

¹⁵ Formerly st. s. D. B. Dearborn.

¹⁶ Formerly st. s. Westbrook.

(a) David H.

(b) August Johnson.

(c) Stephen Guardino.

¹⁷ Formerly st. s. Bainbridge.

¹⁸ Formerly st. s. S. Thos. Brown.

¹⁹ Formerly st. s. Dungeness.

²⁰ Formerly st. s. Wawalona.

Line No.	Official No.	Signal letters	Rig	Name of vessel	Tonnage		Dimensions			When built	Where built
					Gross	Net	Length	Breadth	Depth		
1	217937	LQVD	St. s.	Woodman.....	358	198	126.0	29.9	13.7	1919	Solomons, Md.....
2	77486		St. s.	Woodmency.....	82	56	79.7	20.5	10.0	1901	Athens, N. Y.....
3	206658	MONG	St. s.	WOONSOCKET.....	512	336	162.0	28.2	12.0	1909	Ferrysburg, Mich.....
4	222830		St. s.	WORRELL CLARKSON...△	8, 203	6, 789	588.0	60.2	27.4	1923	Toledo, Ohio.....
5	145841	KPTS	St. s.	Wotoco.....□	252	131	114.1	25.6	14.5	1900	East Boston, Mass.....
6	200246		St. s.	Wrestler.....	149	101	108.0	25.9	10.6	1903	Athens, N. Y.....
7	81850		St. s.	WYADDA.....	132	90	85.9	19.1	11.0	1902	Seattle, Wash.....
8	205458		St. s.	WYANDOTTE.....+△	2, 450	1, 541	346.0	45.2	24.0	1908	Ecorse, Mich.....
9	81068		St. p.	Wyoming.....	833	541	171.0	36.7	13.4	1885	Wilmington, Del.....
10	203905	KVTB	St. s.	WYOMING.....	398	270	140.0	26.8	15.8	1906	Port Richmond, N. Y.....
11	219090	LTHS	St. s.	WYOMING.....□+○	2, 689	1, 667	253.4	43.8	26.2	1919	Manitowoc, Wis.....
12	229004		St. s.	WYOMING.....	94	32	78.8	20.0	12.4	1929	Cleveland, Ohio.....
13	200596	KSVE	St. s.	WYOMISSING.....	222	151	104.6	24.0	11.8	1904	Philadelphia, Pa.....
14	218708	LSHR	St. s.	WYTHEVILLE.....	6, 098	3, 760	395.5	55.0	31.4	1919	Kearny, N. J.....
15	220520	MBHR	St. s.	YAKA.....	5, 976	3, 700	400.7	54.2	30.2	1920	Harriman, Pa.....
16	204047	KWBR	St. s.	Yale.....□+△	3, 818	514	376.0	61.3	20.2	1906	Cherster, Pa.....
17	206972		St. s.	Yale.....	99	36	71.0	20.0	10.2	1909	Cleveland, Ohio.....
18	223525		St. s.	YALE.....□	1, 670	1, 136	223.8	42.1	14.1	1923	Elizabethport, N. J.....
19	220770	MBEV	St. s.	YALZA.....□+○	5, 976	3, 700	400.7	54.2	30.2	1920	Harriman, Pa.....
20	221457	MCWQ	St. s.	YANKEE ARROW.....□+△	8, 046	4, 960	468.3	62.7	32.0	1921	Camden, N. J.....
21	209870		St. s.	Yantio.....	35	19	56.6	18.0	5.0	1912	Noank, Conn.....
22	220717	MBRK	St. s.	YAPALAGA.....□+○	5, 976	3, 700	400.7	54.2	30.2	1920	Harriman, Pa.....
23	226635	MGND	St. s.	YARMOUTH.....□+△	5, 043	2, 714	365.5	55.7	26.7	1927	Philadelphia, Pa.....
24	27677		St. s.	Yellow Jacket.....□	60	28	66.5	18.5	8.5	1900	Seattle, Wash.....
25	204278	KWFH	St. s.	Yellowstone.....	767	456	188.6	38.2	13.6	1907	Fairhaven, Calif.....
26	226360		El. s.	YERBA BUENA.....□+	2, 075	1, 325	256.0	68.0	18.7	1927	Oakland, Calif.....
27	225096		St. w.	YOCONA.....	349	226	153.5	34.0	5.8	1919	Dubuque, Iowa.....
28	221009	MCJW	St. s.	YORBA LINDA.....□△	6, 900	4, 250	435.0	56.2	33.5	1921	Alameda, Calif.....
29	200637		St. s.	YORK.....	223	145	92.0	22.0	12.1	1904	Richmond, Va.....
30	220826	MBWD	St. s.	YORK.....□+	2, 677	1, 660	253.4	43.8	26.2	1920	Saginaw, Mich.....
31	218466	LRWB	St. s.	YORKMAR.....□+△	5, 613	3, 463	409.8	54.2	29.2	1919	Seattle, Wash.....
32	227462	MGTD	St. s.	YORKTOWN.....	1, 547	817	209.3	53.1	15.8	1928	Newport News, Va.....
33	228264		St. s.	YORKVILLE.....	593	403	142.0	37.5	13.5	1929	Brooklyn, N. Y.....
34	27682		St. s.	YOSEMITE.....+△	3, 554	2, 719	354.0	50.0	28.0	1901	Wyandotte, Mich.....
35	215958	LJPT	St. s.	YOSEMITE.....□+	6, 077	4, 409	402.6	53.0	32.0	1918	Oakland, Calif.....
36	222722		St. s.	YOSEMITE.....□	1, 782	1, 120	216.7	42.1	17.3	1923	San Francisco, Calif.....
37	226775		St. w.	YOUGHIOGHENY.....	427	296	147.7	33.4	6.1	1927	Ambridge, Pa.....
38	218078	LRFD	St. s.	YOUNGSTOWN.....□+○	6, 633	4, 121	395.5	55.0	31.4	1919	Kearny, N. J.....
39	220605		St. s.	YOUNGSTOWN.....△	8, 262	6, 436	580.0	60.2	27.8	1920	Lorain, Ohio.....
40	222704		St. s.	YOUNGSTOWN.....	1, 533	1, 056	206.0	44.0	17.4	1922	Mariners Harbor, N. Y.....
41	92930	KPBW	St. s.	YUKON.....□+△	5, 803	3, 638	360.0	50.0	19.9	1899	Philadelphia, Pa.....
42	165172		St. w.	Yukon.....	642	603	164.8	35.3	5.9	1913	Seattle, Wash.....
43	217332	LPDJ	St. s.	YUKON.....	4, 843	3, 635	379.4	53.0	27.0	1918	Tacoma, Wash.....
44	212583	LDQG	St. s.	ZACAPA.....□△	4, 567	2, 772	378.9	50.3	29.1	1909	Belfast, Ireland.....
45	218701	LSHP	St. s.	ZAREMBO.....□○	4, 957	3, 073	380.2	53.1	27.0	1919	Tacoma, Wash.....
46	228150	MIDG	St. s.	ZELDA.....	396	209	145.3	25.1	15.0	1911	Aberdeen, Scotland.....
47	28129		St. s.	ZENITH CITY.....△	3, 581	2, 435	387.5	48.3	23.9	1895	Chicago, Ill.....
48	28142		St. s.	Zetes.....	44	22	58.8	17.4	6.9	1900	East Boston, Mass.....
49	225632	MGCR	St. s.	Zizania.....	439	298	157.3	27.3	10.7	1888	Baltimore, Md.....
50	28101		St. s.	Zophar Mills.....	185	121	120.5	25.2	8.0	1882	Wilmington, Del.....

1 Formerly st. s. (s Joseph P. Ford.
 b Fred B. Dalzell.
 2 Formerly st. s. Mackinac.
 3 Formerly st. s. Tormenter.
 4 Formerly st. s. Roger Williams.

5 Formerly st. s. Lake Galata.
 6 Formerly U. S. Coast Guard st. s. Yocona
 7 Formerly st. s. P. R. R. No. 9.
 8 Formerly st. s. Lake Gatun.

Steam Vessels

201

Line No.	Service	Crew	Horsepower	Name of owner	Home port	Address of owner
1	Tow.	13	1,000	Cahill Towing Line (N. J.)	New York, N. Y.	11 Moore Street.
2	Tow.	5	100	James F. Woodmeney	do.	Jersey City, N. J.
3	Pas.	21	700	Pawtucket & New York S. S. Co. (N. Y.)	do.	Pier 11, North River, foot Liberty Street.
4	Frt.	31	2,100	Kinsman Transit Co. (Ohio)	Cleveland, Ohio.	Rockefeller Building.
5	Tow.	12	700	Wood Towing Corporation (Va.)	Norfolk, Va.	Roanoke Dock.
6	Tow.	8	650	Cottman Co. (Md.)	Baltimore, Md.	Keyser Building.
7	Tow.	5	450	Henry O. Peterson (Calif.)	San Francisco, Calif.	Pier 16.
8	Frt.	20	1,100	Wyandotte Transportation Co. (Mich.)	Detroit, Mich.	1623 Ford Building.
9	Fer.	6	600	City of New York	New York, N. Y.	Municipal Building.
10	Frt.	16	900	Bee Line Transportation Co. (Del.)	Perth Amboy, N. J.	Box 282.
11	Frt.	41	1,500	Merchants & Miners Transportation Co. (Md.)	Baltimore, Md.	112 South Gay Street.
12	Tow.	4	700	Great Lakes Towing Co. (N. J.)	Duluth, Minn.	N. P. Dock.
13	Tow.	12	500	Reading Co. (Pa.)	Philadelphia, Pa.	Reading Terminal.
14	Frt.	40	\$3,000	United States Shipping Board	Newark, N. J.	Kearny, N. J.
15	Frt.	45	\$2,800	do.	Philadelphia, Pa.	Bourse Building.
16	Pas.	124	\$10,000	Los Angeles S. S. Co. (Calif.)	Los Angeles, Calif.	Box 218, Wilmington, Calif.
17	Tow.	4	500	Great Lakes Towing Co. (N. J.)	Cleveland, Ohio.	Union Trust Building.
18	Frt.	14	2,000	John W. Sullivan Co. (N. Y.)	New York, N. Y.	827 East Ninth Street.
19	Frt. †	41	\$3,000	United States Shipping Board	Philadelphia, Pa.	Bourse Building.
20	Tnk.	40	3,200	Standard Transportation Co. (Del.)	New York, N. Y.	26 Broadway.
21	Pas.	3	200	Carl H. Schmidt	New Haven, Conn.	504 Woodward Avenue.
22	Frt.	42	\$3,000	United States Shipping Board	Philadelphia, Pa.	Bourse Building.
23	Pas.	141	7,500	Nova Scotia S. S. Corporation (Me.)	Portsmouth, N. H.	India Wharf, Boston, Mass.
24	Tow.	6	200	Pacific Tow Boat Co. (Wash.)	Seattle, Wash.	3414 Iowa Avenue.
25	Frt.	21	700	Sudden Lumber Co. (Calif.) Trustees	San Francisco, Calif.	Third and Mariposa Streets.
26	Fer.	45	2,250	American Trust Co. (Calif.), trustees	do.	464 California Street.
27	Tow.	15	450	Patton-Tully Transportation Co. (Tenn.)	Memphis, Tenn.	Foot Keel Avenue.
28	Tnk.	40	3,100	Standard Transportation Co. (Del.)	New York, N. Y.	26 Broadway.
29	Tow.	5	500	Pennsylvania R. R. Co. (Pa.)	do.	Jersey City, N. J.
30	Frt.	40	1,500	Merchants & Miners Transportation Co. (Md.)	Baltimore, Md.	112 South Gay Street.
31	Frt. †	34	2,500	Calmar S. S. Corporation (Del.)	New York, N. Y.	25 Broadway.
32	Pas.	45	2,700	Chesapeake S. S. Co. (Md.)	Baltimore, Md.	Light and Lee Streets.
33	Fer.	3	650	City of New York	New York, N. Y.	Municipal Building.
34	Frt.	23	1,000	Fontana S. S. Co. (Ohio)	Cleveland, Ohio.	Union Trust Co.
35	Frt.	41	\$2,500	United States Shipping Board	San Francisco, Calif.	309 Pine Street.
36	Fer.	13	1,400	Southern Pacific Golden Gate Ferries (Calif.)	do.	65 Market Street.
37	Tow.	18	750	Carnegie Steel Co. (N. J.)	Pittsburgh, Pa.	Carnegie Building.
38	Frt.	33	\$2,500	United States Shipping Board	Newark, N. J.	Kearny, N. J.
39	Frt.	35	2,300	Interlaka S. S. Co. (Ohio)	Cleveland, Ohio.	Union Trust Building.
40	Fer.	9	1,500	Erie Railroad Co. (N. Y.)	New York, N. Y.	50 Church Street.
41	Pas.	115	5,000	Alaska S. S. Co. (Nev.)	do.	120 Broadway.
42	Pas.	34	400	American Yukon Navigation Co. (W. Va.)	Juneau, Alaska	Skagway, Alaska.
43	Frt.	53	2,500	United States Shipping Board	Tacoma, Wash.	do.
44	Pas.	102	3,650	United Fruit S. S. Corporation (Del.)	New York, N. Y.	17 Battery Place.
45	Frt. †	34	2,500	American-West African Line (N. Y.)	do.	do.
46	Fsh.	22	550	North Atlantic Trawling Corporation (Del.)	Wilmington, Del.	New Haven, Conn.
47	Frt.	25	1,100	Pittsburgh S. S. Co. (W. Va.)	Duluth, Minn.	Wolvin Building.
48	Tow.	5	250	Mystic S. S. Co. (Mass.), trustees	Boston, Mass.	250 Stuart Street.
49	Frt.	16	650	James A. Ross	do.	185 Devonshire Street.
50	Frb.	12	550	City of New York	New York, N. Y.	Municipal Building.

† Formerly st. s. ^a West Islay.
^b William Perkins.
 † Formerly st. s. H. H. Porter.
^a Mexico.
^b Formerly st. s. Colon

† Formerly British st. s. Zacapa.
^a British st. s. Watchful.
^b Formerly French st. s. Xelda.
 † Formerly U. S. lighthouse tender Zizania.

MOTOR

[For explanations and abbreviations see p. 6]

Line No.	Official No.	Signal letters	Rig	Name of vessel	Tonnage		Register dimensions			When built	Where built
					Gross	Net	Length	Breadth	Depth		
							Feet	Feet	Feet		
1	213489		Ga. s.	A. 1.	18	15	60.8	9.8	4.2	1915	Tacoma, Wash.
2	230000		Ga. s.	A. 1.	14	9	37.6	11.8	4.8	1930	Everett, Wash.
3	228764		Ol. s.	A. G.	11	12	36.0	12.1	4.6	1916	San Francisco, Calif.
4	230015		Ol. s.	A. K.	10	7	34.7	9.9	4.2	1920	Seattle, Wash.
5	221565		Ga. s.	A. W.	15	7	34.5	10.0	4.2	1920	Manitowoc, Wis.
6	229365		Ol. s.	A. B. C.	11	7	44.6	11.2	4.7	1918	Los Angeles, Calif.
7	224234		Ga. s.	A. E. F.	13	8	37.5	12.0	2.9	1924	Lockport, La.
8	211292		Ga. s.	A. H. J.	14	12	38.0	9.8	4.0	1912	Elk Rapids, Mich.
9	213025		Ga. s.	A. R. B.	16	11	39.2	11.6	5.8	1915	Seattle, Wash.
10	228456		Ol. s.	A. R. B. 2	23	16	43.5	12.9	5.0	1929	Craig, Alaska
11	229451		Ol. s.	A. R. Co. BARGE No. 14.	48	33	58.7	15.1	7.2	1930	Philadelphia, Pa.
12	200821		Ga. s.	A. Booth	14	10	50.7	11.7	3.6	1904	Astoria, Ore.
13	105779		Ga. s.	A. Francis	10	8	41.8	10.3	2.8	1890	Beaufort, N. C.
14	105584		Ga. s.	A. Gillis	11	7	53.6	14.4	3.5	1888	Somerset County, Md.
15	106781		Ga. s.	A. Rasmussen	20	9	53.0	16.4	4.0	1890	Tilghmans Island, Md.
16	203528		Ga. s.	A. Von Nyvenheim	42	40	85.0	23.8	6.0	1906	Champ, Md.
17	220940		Ga. p.	A. A. Brame	12	12	64.5	18.7	2.1	1920	Louisville, Ky.
18	204399		Ol. s.	A. A. Kamp	25	17	48.0	13.4	4.2	1924	Coconut Grove, Fla.
19	209623		Ol. s.	A. B. Carpenter	174	118	100.4	23.8	9.3	1912	Winslow, Wash.
20	225238		Ol. s.	A. B. Govey	10	6	33.0	11.1	4.8	1925	Seattle, Wash.
21	214775		Ga. s.	A. B. Newcomb	24	14	61.8	20.5	5.2	1917	Greenwich Piers, N. J.
22	201837		Ga. s.	A. C. Tresselt	11	8	34.3	14.0	4.1	1905	Atlantic City, N. J.
23	229260		Ol. s.	A. D. CANULETTE	70	32	70.8	17.6	6.6	1929	Slidell, La.
24	107054		Ga. s.	A. E. Parks	20	13	60.0	16.7	4.6	1893	Fairmont, Md.
25	107816		Ga. s.	A. E. Vreeland	21	12	43.0	15.9	4.4	1902	Stratford, Conn.
26	108996		Ga. s.	A. E. Whitaker	21	11	47.0	17.2	5.1	1893	Bridgeton, N. J.
27	226342		Ol. s.	A. E. Williams	75	40	80.4	20.9	8.9	1927	Alameda, Calif.
28	226432		Ol. s.	A. F. Rich	74	50	67.1	17.6	9.4	1927	Seattle, Wash.
29	223989		Ga. s.	A. F. Warren	127	103	86.8	22.9	11.3	1924	Pensacola, Fla.
30	224476		Ol. s.	A. G. Lann	111	75	81.5	20.8	9.8	1918	Kingston, N. Y.
31	228138		Ol. s.	A. G. Price	52	36	53.4	21.0	6.3	1928	Hudson, Md.
32	227932		Ol. s.	A. J. Meerwald	57	46	76.3	22.1	6.3	1928	Dorchester, N. J.
33	229053		Ol. s.	A. J. PATMORE	858	673	200.0	34.3	15.2	1915	Chatham, England
34	105572		Ga. s.	A. J. Tubman	35	32	56.8	19.9	5.9	1875	Somerset County, Md.
35	223123		Ga. s.	A. L. Lindsley	14	9	36.6	10.3	4.6	1923	Seattle, Wash.
36	215336		Ga. s.	A. M. Guthrie	6	6	26.1	13.0	3.5	1890	Forked River, N. J.
37	224370		Ol. s.	A. M. Howard	75	68	64.8	30.0	5.2	1924	Memphis, Tenn.
38	106322		Ga. s.	A. M. Smith	15	15	49.0	15.5	3.4	1884	Northport, N. Y.
39	230193		Ga. s.	A. M. Willis	10	6	35.0	9.4	4.0	1930	Morehead City, N. C.
40	227773		Ga. s.	A. R. Myers	32	21	52.9	15.2	5.6	1928	Chincoteague, Va.
41	208452		Ga. s.	A. S. Danes	6	5	29.2	12.3	2.9	1911	Patchogue, N. Y.
42	1930		Ga. s.	A. T. Haynes	35	23	59.0	19.7	5.5	1869	Tremont, Me.
43	106377		Ga. s.	A. W. Ruark	15	7	56.3	14.5	3.7	1885	Madison, Md.
44	106112		Ga. s.	A. and A. Reeves	57	51	60.3	24.8	5.5	1882	Tuckahoe, N. J.
45	107061		Ga. s.	A. and E. Blackman	26	13	53.5	18.5	4.9	1893	Port Norris, N. J.
46	106204		Ol. s.	A. and W. Manee	11	7	34.0	15.1	3.9	1883	Tottenville, N. Y.
47	211946		Ga. s.	A. Lincoln Ford	19	16	40.7	15.3	4.6	1913	do
48	222233		Ol. s.	A. Platt Andrews	42	33	64.5	18.2	8.0	1922	Essex, Mass.
49	227891		Ol. s.	Aallotar	19	7	42.6	12.1	5.7	1928	Ilwaco, Wash.
50	222810		Ga. s.	Abacoa	14	11	41.2	12.4	4.4	1924	Arecibo, P. R.
51	215934		Ga. s.	Abe	7	6	32.3	9.1	3.9	1918	Gig Harbor, Wash.
52	223157		Ol. s.	Aberrance	59	16	71.0	21.0	9.4	1923	South Freeport, Me.
53	216771		Ga. s.	Abiworks No. 2	10	7	33.5	12.0	3.9	1917	Inwood, N. Y.
54	205866		Ga. s.	Abiworks No. 3	26	22	45.7	16.7	5.1	1909	Tottenville, N. Y.
55	224937		Ga. s.	Abraham Lincoln	71	51	77.7	19.5	7.2	1925	San Diego, Calif.
56	225860		Ga. s.	Abraham Lincoln	15	7	50.0	14.1	6.0	1928	Avila, Calif.
57	225021		Ga. s.	Absolute	12	10	42.9	9.5	4.3	1917	Paulsboro, N. J.
58	106253		Ga. s.	Acacia	31	20	58.6	15.2	6.6	1884	Essex, Mass.
59	216296		Ga. s.	Acadia	10	6	35.0	10.0	4.9	1918	Vancouver, Wash.
60	201152		Ga. s.	Acadian	18	10	52.3	18.5	3.8	1904	Biloxi, Miss.
61	227804		Ol. s.	Acalin	87	59	73.0	18.7	8.6	1928	Los Angeles, Calif.

¹ Formerly Japanese Ol. s. A. B. C.

² Formerly ^a U. S. Navy tug No. 62.
^b U. S. Coast Guard st. s. Chattahoochee.

³ Formerly British ol. s. ^a Servitor.
^b Pulce Branl.
^c B B. McColl.

VESSELS

[For explanations and abbreviations see p. 8]

Line No.	Service	Crew	Horse-power	Name of owner	Home port	Address of owner
1	Tow.	1	40	William H. Rollins	Seattle, Wash.	Anacortes, Wash.
2	Tow.	1	45	Monroe Logging Co. (Wash.)	do.	First National Bank Building.
3	Tow.	1	55	Albert C. Moe	San Francisco, Calif.	Oakland, Calif.
4	Fsh.	2	12	Ole Vike	Ketchikan, Alaska	C/o Seamen's Home.
5	Fsh.	4	30	Adolph Ruzek	Milwaukee, Wis.	Two Rivers, Wis.
6	Fsh.	2	40	Fairbanks, Morse & Co. (Ill.)	Los Angeles, Calif.	423 East Third Street.
7	Frt.	2	16	Antoine L. Federine	New Orleans, La.	Lockport, La.
8	Frt.	2	20	Holloway Saw Mill Co. (La.)	Baton Rouge, La.	Clayton, La.
9	Fsh.	5	40	Olaf Hansen	Seattle, Wash.	Hoodsport, Wash.
10	Fsh.	2	45	Libby, McNeill & Libby (Me.)	do.	88 Hamlin Street.
11	Tnk.	1	b 45	Atlantic Refining Co. (Pa.)	Philadelphia, Pa.	260 South Broad Street.
12	Fsh.	1	40	Booth Fisheries Co. (Del.)	Astoria, Oreg.	Foot Thirty-third Street.
13	Frt.	9	20	O. P. Dey	Beaufort, N. C.	605 Front Street.
14	Frt.	1	15	J. M. Kellum	Reedville, Va.	Weems, Va.
15	Oys.	5	50	Theodore M. Phillips	Newport News, Va.	312 Fulton Street, Hampton, Va.
16	Pas.	3	75	Edenton Mackey Ferry Co.	Elizabeth City, N. C.	Edenton, N. C.
17	Tow.	3	60	River Sand & Gravel Co. (Ky.)	Louisville, Ky.	Owensboro, Ky.
18	Mso.	2	30	William J. Matheson	Miami, Fla.	Coconut Grove, Fla.
19	Fsh.	7	b 180	James Treglgas	Los Angeles, Calif.	San Diego, Calif.
20	Tow.	2	60	Simpson Logging Co. (Wash.)	Seattle, Wash.	1010 White Building.
21	Oys.	6	36	A. B. Newcomb	Philadelphia, Pa.	Newport, N. J.
22	Fsh.	1	16	George C. Headley	do.	404 West Andrew Avenue, Wildwood, N. J.
23	Tow.	3	b 300	Gulf Coast Towing Co. (La.)	New Orleans, La.	Slidell, La.
24	Frt.	15	20	A. P. Dawson	Annapolis, Md.	Mayo, Md.
25	Frt.	1	50	E. I. du Pont de Nemours & Co. (Del.)	Wilmington, Del.	Tenth and Market Streets.
26	Oys.	6	25	John J. William	Philadelphia, Pa.	Bivalve, N. J.
27	Tow.	1	300	Harbor Tug & Barge Co. (Calif.)	San Francisco, Calif.	Mission Street Wharf.
28	Fsh.	9	110	New England Fish Co. (Me.)	Seattle, Wash.	44 Boston Fish Pier.
29	Fsh.	9	150	Warren Fish Co. (Fla.)	Pensacola, Fla.	Baylen Street Wharf.
30	Tow.	9	375	Arundel Corporation (Md.)	Baltimore, Md.	Pier 2, East Pratt Street.
31	Frt.	2	70	A. G. Price	Crisfield, Md.	Rural route, Princess Ann, Md.
32	Oys.	10	100	A. J. Meerwald	Philadelphia, Pa.	South Dennis, N. J.
33	Tnk.	15	700	Ohio Tankers (Ohio)	Cleveland, Ohio	Rockefeller Building.
34	Oys.	4	36	Claude Messick	Philadelphia, Pa.	Port Norris, N. J.
35	Mso.	4	30	Board of Home Mission of Presbyterian Church in U. S. A. (N. Y.)	Ketchikan, Alaska	
36	Fsh.	1	12	J. Wynne Kelley	Philadelphia, Pa.	Tuckerton, N. J.
37	Pas.	3	95	Arkansas City Ferry Co. (Ohio)	Memphis, Tenn.	Arkansas City, Ark.
38	Frt.	1	37	Fred Hansen	New York, N. Y.	Jersey City, N. J.
39	Fsh.	1	35	Stacy Willis	Beaufort, N. C.	Morehead City, N. C.
40	Pas.	3	200	Arthur R. Myers	Philadelphia, Pa.	Barneget City, N. J.
41	Fsh.	1	12	Anna Wood	New York, N. Y.	Patchogue, N. Y.
42	Frt.	2	32	Seaport Navigation Co. (Me.)	Eastport, Me.	Millikens Wharf.
43	Mso.	1	20	J. W. Marshall	Newport News, Va.	West Point, Va.
44	Frt.	2	17	Booth & Chase (Mass.)	Fall River, Mass.	29 Bedford Street.
45	Fsh.	3	50	William Shillingsburg, jr.	Philadelphia, Pa.	Greenwich, N. J.
46	Tow.	3	40	Allen N. Spooner & Son (N. Y.)	New York, N. Y.	Pier 11, North River.
47	Frt.	1	50	Sea Riders	Bridgeport, Conn.	Stamford, Conn.
48	Cod	12	60	Joaquin J. Silveira	Gloucester, Mass.	19 Sadler Street.
49	Fsh.	2	44	Otto Kola	Astoria, Oreg.	Iiwaco, Wash.
50	Tow.	1	45	A. Pla, jr.	San Juan, P. R.	Arecibo, P. R.
51	Fsh.	1	12	Alfred Corwin	Aberdeen, Wash.	Hoquiam, Wash.
52	Fsh.	9	70	Melyille W. Trefethen	Portland, Me.	Cape Elizabeth, Me.
53	Tow.	2	30	Ferrocarriles Del Este (P. R.)	San Juan, P. R.	Humacao, P. R.
54	Frt.	2	60	Colonial Beacon Oil Co. (Mass.)	New York, N. Y.	420 Lexington Avenue.
55	Fsh.	5	150	Felippa Sanfelippo	San Diego, Calif.	1871 Atlantic Street.
56	Fsh.	2	b 35	William P. Stewart	do.	1525 Meade Avenue.
57	Pas.	1	32	Stephen M. Petho	Philadelphia, Pa.	819 North Forty-eighth Street.
58	Fsh.	6	25	Juan Carbonell	Key West, Fla.	611 Southard Street.
59	Fsh.	1	30	H. B. Hinton	Seattle, Wash.	Westport, Wash.
60	Oys.	4	24	John F. Joullian	Gulfport, Miss.	163 Benachi Avenue, Biloxi, Miss.
61	Fsh.	8	b 180	Frank Acalin	Los Angeles, Calif.	552 Eighth Street, San Pedro, Calif.

* Formerly ol. s. Desha H. Kimball.
 * Formerly ga. s. Carlton A. Smith.

* Formerly ga. s. Gladys L.
 * Formerly Cuban ga. s. Acosta.

Line No.	Official No.	Signal letters	Rig	Name of vessel	Tonnage		Register dimensions			When built	Where built
					Gross	Net	Length	Breadth	Depth		
					Feet						
1	213268		Ga. w.	Acaywah	27	14	44.8	9.0	2.5	1915	Bowling Green, Ky...
2	212717		Ga. s.	Accolla	12	8	46.9	12.2	2.7	1914	Cut Off, La.
3	201223		Ga. s.	Accomac	13	9	46.2	10.0	2.2	1904	Greenbackville, Va.
4	207454		Ol. s.	Ace	11	9	35.5	10.1	3.4	1907	South Jacksonville, Fla.
5	217897		Ga. s.	Ace	13	9	57.3	20.5	3.4	1919	Los Angeles, Calif.
6	221059		Ga. s.	Ace	12	8	36.2	12.0	4.6	1920	Clinton, Tex.
7	226205		Ga. s.	Ace	9	7	32.8	9.3	3.9	1926	Juneau, Alaska.
8	226779		Ga. s.	Ace	63	61	42.8	17.9	4.0	1927	Seattle, Wash.
9	227970		Ga. s.	Ace	8	5	29.5	9.2	2.8	1927	Leland, Mich.
10	230157		Ol. s.	Ace	91	55	81.0	20.0	6.0	1930	Nashville, Tenn.
11	223772		Ol. s.	Achille Paladini	49	22	67.2	18.5	6.9	1924	San Francisco, Calif.
12	219763		Ga. s.	Aclipson	14	11	51.3	13.7	3.2	1920	Vermilion, Ohio.
13	217974		Ga. s.	Acme	9	6	31.0	9.8	5.5	1919	Anacortes, Wash.
14	230491		Ga. s.	Aconagua	7	5	36.4	7.9	4.7	1931	Los Angeles, Calif.
15	224248		Ol. s.	Acorn	43	29	61.2	24.9	5.4	1924	Seattle, Wash.
16	203623		Ol. s.	Acquiesced	45	23	75.9	23.8	4.7	1906	Biloxi, Miss.
17	106586		Ga. s.	Active	44	30	64.8	16.8	5.7	1888	Port Jefferson, N. Y.
18	107172		Ga. s.	Active	22	19	49.6	14.6	4.6	1895	East Providence, R. I.
19	210994		Ga. s.	Active	14	10	42.7	12.4	4.2	1912	San Francisco, Calif.
20	211393		Ga. s.	Active	12	8	33.5	11.1	3.7	1913	Tracyton, Wash.
21	211683		Ga. s.	Active	12	10	42.0	8.0	3.4	1913	Prosper, Ore.
22	213978		Ga. s.	Active	14	9	50.4	13.4	4.1	1916	Camden, N. J.
23	214219		Ga. s.	Active	32	25	52.7	14.3	6.6	1916	Gig Harbor, Wash.
24	221716		Ol. s.	Active	14	6	41.5	12.4	4.0	1921	Ridgefield, Wash.
25	225929		Ga. s.	Active	10	7	32.0	9.9	4.8	1913	Poulsbo, Wash.
26	229961		Ga. s.	Active	12	8	39.3	12.0	4.3	1930	Gulfport, Conn.
27	230242		Ol. s.	Active	18	12	49.1	14.2	4.0	1930	Port Clinton, Ohio.
28	228700		Ga. s.	Active II	12	8	35.4	10.6	4.9	1924	Seattle, Wash.
29	216247		Ga. s.	Actor	9	7	32.7	9.4	4.8	1918	do.
30	211130		Ga. s.	Ada	15	10	37.6	10.9	5.4	1913	do.
31	213629		Ga. s.	Ada	7	5	29.5	9.9	4.8	1914	New Rochelle, N. Y.
32	228315		Ga. s.	Ada	10	9	32.0	11.9	4.1	1897	Forked River, N. J.
33	230914		Ga. s.	Ada	13	9	41.7	9.6	4.7	1930	Ketchikan, Alaska.
34	205625		Ga. s.	Ada J	5	5	28.5	11.8	3.0	1900	Atlantic City, N. J.
35	229622		Ga. s.	Ada R	10	9	31.4	11.0	4.9	1930	Ocean City, N. J.
36	1824		Ga. s.	Ada Adella	31	15	62.0	17.9	5.5	1866	Eastport, Me.
37	107410		Ga. s.	Ada Ballenger	17	13	49.2	15.9	6.4	1898	Alexandria, Va.
38	107431		Ol. s.	Ada Elizabeth	14	13	37.8	15.3	3.8	1899	Key West, Fla.
39	201992		Ga. s.	Ada May	10	5	36.5	8.0	2.0	1905	St. Petersburg, Fla.
40	223946		Ga. s.	Ada May	10	9	31.3	9.4	4.4	1924	Ketchikan, Alaska.
41	106110		Ga. s.	Ada Velma	18	13	43.4	15.4	4.6	1882	Northport, N. Y.
42	106596		Ga. s.	Ada C. Shull	34	21	67.0	21.0	5.8	1888	Solomons, Md.
43	222258		Ga. w.	Adah	26	26	64.3	13.1	2.9	1923	Madison, Ind.
44	107424		Ga. s.	Adam Weber	64	62	73.9	24.2	5.6	1896	Tottenville, N. Y.
45	207681		Ga. s.	Addle	7	6	34.9	12.5	4.0	1904	Georgetown, S. C.
46	211615		Ga. s.	Addle & Neva	11	5	44.0	10.5	4.5	1913	Thomaston, Me.
47	107632		Ga. s.	Addie May	23	18	44.0	16.3	4.1	1900	Southport, N. C.
48	222881		Ga. w.	ADDIE MAY	29	29	60.4	20.0	2.8	1923	Grafton, Ill.
49	230288		Ol. s.	Addie Mae	33	13	56.3	16.5	7.8	1930	Thomaston, Me.
50	107840		Ol. s.	Addie Mills	38	26	63.1	18.8	5.3	1903	Cambridge, Md.
51	107626		Ga. s.	Addie B. Robbins	30	14	56.0	19.3	5.7	1901	Greenwich, N. J.
52	107384		Ga. s.	Addie S. Rigglin	29	16	56.0	19.0	4.7	1898	Mauricetown, N. J.
53	216417		Ol. s.	Addington	11	7	32.8	10.7	5.3	1918	Tacoma, Wash.
54	226224		Ol. s.	Addington	38	26	54.3	14.8	7.3	1927	Seattle, Wash.
55	214988		Ga. s.	Adelaho	29	20	55.0	14.0	6.5	1917	Sturgeon Bay, Wis.
56	220252		Ga. s.	Adelaide	12	8	42.5	10.5	3.7	1920	Crittenden, Va.
57	229253		Ol. s.	Adelaide T.	30	12	55.5	15.4	5.9	1929	Mystic, Conn.
58	107191		Ga. s.	Adele	9	6	48.4	10.4	3.6	1889	Mount Clamens, Mich.
59	226782		Ga. s.	Adele	9	6	37.8	10.9	3.4	1924	Grasonville, Md.
60	201020		Ol. s.	Adale Hobson	73	37	64.9	26.0	5.2	1904	San Francisco, Calif.
61	209082		Ga. s.	Adelheid	12	11	31.8	10.0	4.9	1911	Port Republic, N. J.
62	229950		Ga. s.	Adella	12	9	34.6	10.9	4.0	1929	Klawock, Alaska.
63	13330		Ga. s.	Adella Hicks	34	32	58.8	19.4	4.8	1849	Marcus Hook, Pa.
64	106473		Ga. s.	Adella Ockers	7	6	29.8	13.4	3.2	1883	Bayport, N. Y.
65	107744		Ga. s.	Adeline	7	5	36.4	13.0	3.0	1900	Somers Point, N. J.
66	215590		Ga. s.	Adeline	8	6	36.1	9.2	4.3	1913	Seattle, Wash.
67	216433		Ga. s.	Adelle McLoon	19	7	45.6	23.8	5.3	1913	Friendship, Mo.
68	208834		Ga. s.	Adelphus	31	21	56.2	13.1	6.8	1911	Seattle, Wash.
69	225440		Ga. s.	Adl	22	15	57.6	21.0	3.3	1926	Houston, Tex.
70	214987		Ga. s.	Adjograce	11	7	31.7	11.8	4.8	1917	West Sayville, N. Y.
71	214954		Ga. s.	Adler	15	14	35.0	11.4	5.2	1917	Douglas, Alaska.
72	105179		Ol. s.	Admiral	28	24	57.6	17.3	5.1	1872	New Brunswick, N. J.
73	209933		Ga. s.	Admiral	14	10	41.3	16.0	4.1	1912	Tottenville, N. Y.
74	200695		Ga. s.	Admiral	14	12	43.7	16.9	2.8	1904	Patchogue, N. Y.
75	210440		Ga. s.	Admiral	11	8	43.8	10.4	7.9	1912	Houston, Tex.

‡ Formerly ga. s. Frolic
 † Formerly ga. s. Jerry.

‡ Formerly ga. s. Adaline C.

Line No.	Service	Crew	Horse-power	Name of owner	Home port	Address of owner
1	Pas.	2	12	Acayweh Club.....	Louisville, Ky.....	Bowling Green, Ky.
2	Frt.	2	37	Tomio Morovich.....	New Orleans, La.....	Empire, La.
3	Msc.	2	24	O. L. Twilley.....	Cape Charles, Va.....	Chincoteague, Va.
4	Tow.	2	30	Parkhill Dredging Co.....	Jacksonville, Fla.....	Florida Theater Building.
5	Pas.	1	b 50	San Pedro Transportation Co. (Calif.).....	Los Angeles, Calif.....	San Pedro, Calif.
6	Frt.	1	25	J. P. Boulian.....	Houston, Tex.....	Box 5504.
7	Fsh.	1	b 16	Al. Weathers.....	Juneau, Alaska.....	
8	Fsh.	1	28	C. C. Myers.....	Seattle, Wash.....	RFD No. 1, Port Orchard, Wash.
9	Fsh.	3	16	William Harting.....	Grand Haven, Mich.....	Leland, Mich.
10	Tow.	2	290	John Archbold Coal Co. (Ind.).....	Evansville, Ind.....	125 Southeast Fifth Street.
11	Fsh.	3	165	A. Paladini (Calif.).....	San Francisco, Calif.....	540 Clay Street.
12	Fsh.	2	45	Earl S. Miniger.....	Sandusky, Ohio.....	Vermilion, Ohio.
13	Fsh.	2	16	J. Strom.....	Seattle, Wash.....	3441 Fortieth Avenue SW.
14	Pas.	2	b 400	Phillip E. Rothman.....	Los Angeles, Calif.....	511 South Union Avenue.
15	Fer.	2	50	Wibdy Camano Ferry Co. (Wash.).....	Seattle, Wash.....	Anacortes, Wash.
16	Frt.	5	100	Kenner Ferry Co. (La.).....	New Orleans, La.....	171 Walnut Street.
17	Tow.	3	150	Richard S. Cors.....	New York, N. Y.....	901 Seventy-fifth Street (B)
18	Frt.	2	42	S. E. Andreassen.....	do.....	1651 Crepey Avenue (B.).
19	Frt.	1	50	Harry Johnson.....	San Francisco, Calif.....	Pier 24.
20	Fsh.	5	16	New England Fish Co. (Me.).....	Boston, Mass.....	44 Boston Fish Pier.
21	Tow.	1	20	O. W. Ashton.....	Marshfield, Ore.....	Coquille, Ore.
22	Pas.	1	50	George T. Brov.....	Philadelphia, Pa.....	Oaklyn, N. J.
23	Fsh.	8	40	August Antonclch.....	Seward, Alaska.....	Seattle, Wash.
24	Tow.	1	65	J. W. West.....	Portland, Ore.....	Ridgefield, Wash.
25	Tow.	2	20	George W. Jameson.....	Seattle, Wash.....	Brinnon, Wash.
26	Frt.	1	b 65	Victor Anderson.....	New York, N. Y.....	City Island, N. Y.
27	Fsh.	1	70	Port Clinton Fish Co. (Ohio).....	Sandusky, Ohio.....	Port Clinton, Ohio.
28	Fsh.	2	16	S. Wick.....	Sitka, Alaska.....	Bremerton, Wash.
29	Fsh.	2	12	Johannes Fister.....	Ketchikan, Alaska.....	Care Deputy Collector of Customs.
30	Fsh.	2	20	Peter E. McLean.....	Seattle, Wash.....	3220 West Sixty-fourth Street.
31	Pas.	1	16	Nan Wilfing.....	New York, N. Y.....	Harrison, N. Y.
32	Pas.	1	18	Watson Penn.....	Philadelphia, Pa.....	Forked River, N. J.
33	Msc.	1	22	B. B. Griswold.....	Ketchikan, Alaska.....	Box 1628.
34	Pas.	1	25	Lillian B. Heard.....	Philadelphia, Pa.....	535 Mechanic Street. Camden, N. J.
35	Pas.	1	18	Richard H. Downs.....	do.....	Tuckerton, N. J.
36	Frt.	2	33	Ralph Hindley.....	Eastport, Me.....	18 Shackelford Street.
37	Frt.	2	10	Newman W. Thomas.....	Reedville, Va.....	Deltaville, Va.
38	Tow.	1	45	Timothy Watkins.....	Miami, Fla.....	1027 SW. Eleventh Ave.
39	Pas.	1	12	J. F. Menge Bros.....	Key West, Fla.....	Fort Myers, Fla.
40	Msc.	1	15	Jessie Boyce.....	Juneau, Alaska.....	
41	Oys.	3	35	Beacon Oyster Co.....	Newport, R. I.....	Wickford, R. I.
42	Frt.	2	40	Island Service Co. (Mass.).....	Vineyard Haven, Mass.....	Nantucket, Mass.
43	Tow.	4	50	Grant Dean.....	Louisville, Ky.....	Frankfort, Ky.
44	Frt.	2	50	Warren H. Critchlow.....	New York, N. Y.....	Greenport, N. Y.
45	Pas.	2	10	Antonia A. Smith.....	Georgetown, S. C.....	317 Eurand Street.
46	Frt.	2	40	R. W. Hanscom.....	Rockland, Me.....	48 Shaw Avenue.
47	Frt.	2	20	R. D. White.....	Wilmington, N. C.....	Shalotte, N. C.
48	Pas.	1	22	E. L. Holliday.....	St. Louis, Mo.....	Thebes, Ill.
49	Fsh.	8	60	George Chase.....	New Bedford, Mass.....	217 Purchase Street.
50	Frt.	3	45	Norman L. Bryan.....	Baltimore, Md.....	Stevensville, Md.
51	Oys.	6	45	Alvin O. Robbins.....	Philadelphia, Pa.....	Port Norris, N. J.
52	Oys.	6	60	Mrs. Addie S. Riffin.....	do.....	Do.
53	Fsh.	2	20	Ole Sevold.....	Juneau, Alaska.....	
54	Fsh.	6	90	Magnus Jacobsen.....	Ketchikan, Alaska.....	Box 1622.
55	Frt.	4	140	Merton D. Dredge.....	Chicago, Ill.....	East Chicago, Ill.
56	Msc.	2	40	Baker Carver & Morrell (N. Y.).....	New York, N. Y.....	37 Water Street.
57	Fsh.	6	60	Benjamin L. Tuthill.....	do.....	Montauk, N. Y.
58	Frt.	2	10	Lee M. Seaman.....	Marquette, Mich.....	Sault Ste. Marie, Mich.
59	Msc.	1	14	A. H. Owens.....	Baltimore, Md.....	Perryville, Md.
60	Frt.	1	60	Alexander F. Johnston.....	San Francisco, Calif.....	Sacramento, Calif.
61	Frt.	1	40	C. B. Tomlin.....	Philadelphia, Pa.....	Atlantic City, N. J.
62	Fsh.	2	16	R. J. Peratovich.....	Wrangell, Alaska.....	Klawock, Alaska.
63	Frt.	3	40	Henry Knaust.....	Albany, N. Y.....	West Camp, N. Y.
64	Fsh.	1	14	Edward Bevelander.....	New York, N. Y.....	West Sayville, N. Y.
65	Tow.	1	35	John H. Van Pelt.....	Newark, N. J.....	Elisabeth, N. J.
66	Fsh.	1	12	Harry Ringstad.....	Seattle, Wash.....	Ketchikan, Alaska.
67	Frt.	1	40	A. C. MoLoon & Co. (Me.).....	Rockland, Me.....	MoLoon's Wharf.
68	Tow.	2	100	Elliott Bay Towing Co. (Wash.).....	Seattle, Wash.....	605 American Bank Building.
69	Pas.	4	45	Brazos de Santiago Pass Ferry Co. (Tex.).....	Corpus Christi, Tex.....	Brownsville, Tex.
70	Fsh.	1	20	J. S. Darling.....	Newport News, Va.....	Hampton, Va.
71	Fsh.	1	15	Douglas Island Packing Co. (Alaska).....	Juneau, Alaska.....	Douglas, Alaska.
72	Oys.	6	45	J. & J. W. Elsworth Co. (N. J.).....	New York, N. Y.....	95 Fulton Market.
73	Pas.	1	25	Halsey Wright.....	do.....	Hempstead, N. Y.
74	Fsh.	2	14	Henry Reiter.....	do.....	Greenport, N. Y.
75	Tow.	2	70	Sabine Towing Co. (Tex.).....	Port Arthur, Tex.....	Box 232.

Formerly (a ga. s. Irene.
(b ga. y. Elizabeth S. K.

Formerly ga. s. John M. Bromall.
Formerly ga. s. Mary Emma.

Line No.	Official No.	Signal letters	Rig	Name of vessel	Tonnage		Register dimensions			When built	Where built
					Gross	Net	Length	Breadth	Depth		
							Feet	Feet	Feet		
1	222084		Ol. s.	Admiral.....	13	9	38.0	13.6	4.0	1906	Camden, N. J.
2	228304		Ol. s.	Admiral.....	11	7	53.0	11.6	6.3	1929	Long Branch, Calif.
3	228820		Ga. s.	Admiral.....	28	24	40.0	12.0	4.5	1928	Green Bay, Wis.
4	230427		Ol. s.	Admiral.....	25	9	47.8	13.8	4.8	1930	Orange, Tex.
5	215630	I, HVV	Ol. s.	ADMIRAL MOSER.....	2,083	1,434	250.5	43.5	20.4	1917	Mantowoc, Wis.
6	214217	LDGB	Ol. s.	ADMIRAL PRARY.....	1,951	1,144	252.0	43.7	21.2	1916	Toledo, Ohio
7	209641		Ga. s.	Admiralty.....	46	31	69.5	16.0	6.4	1912	Seattle, Wash.
8	229509		Ol. s.	Admiralty.....	62	42	64.7	17.6	7.9	1930	Tacoma, Wash.
9	228347		Ga. s.	Adnah.....	20	16	42.4	13.0	4.7	1925	Port Arthur, Tex.
10	222914		Ga. s.	Adolph.....	6	5	29.5	9.0	4.2	1911	Chicago, Ill.
11	218434		Ol. s.	Adolph J.....	38	13	59.7	18.2	5.4	1918	San Francisco, Calif.
12	227900		Ga. s.	Adriana.....	15	9	42.1	13.2	4.1	1928	Deltaville, Va.
13	212987		Ga. s.	Adriatic.....	30	21	47.8	14.4	6.4	1915	Tacoma, Wash.
14	229317		Ga. s.	Adriatic.....	40	26	64.0	20.5	4.7	1930	Pascagoula, Miss.
15	107820		Ga. s.	Adrienne G. D.....	41	30	59.3	20.6	4.7	1903	Madisonville, La.
16	107489		Ol. s.	Advance.....	44	24	69.0	16.8	6.1	1899	Poulsbo, Wash.
17	204307		Ga. s.	Advance.....	11	9	29.7	12.3	4.6	1907	Steinway, N. Y.
18	204838		Ol. s.	Advance.....	14	9	41.5	12.6	4.1	1907	Hoquiam, Wash.
19	205756		Ga. s.	Advance.....	17	12	40.0	12.2	4.2	1908	Seattle, Wash.
20	211491		Ga. s.	Advance.....	24	10	52.0	14.4	7.0	1913	Rockport, Mass.
21	222840		Ga. s.	Advance.....	40	19	59.7	15.3	6.8	1920	Los Angeles, Calif.
22	228318		Ol. s.	Advance.....	54	37	62.5	16.8	8.1	1929	Tacoma, Wash.
23	228353		Ol. s.	Advance.....	13	9	38.0	11.0	5.7	1929	Bellingham, Wash.
24	226070		Ol. s.	Adventure.....	130	62	107.0	24.5	11.1	1926	Essex, Mass.
25	227974		Ol. s.	Adventurer.....	201	114	107.5	26.2	10.4	1928	Los Angeles, Calif.
26	210877		Ga. s.	Adventress.....	78	42	85.5	21.4	9.8	1913	San Francisco, Calif.
27	229957		Ol. s.	Advocator.....	52	35	59.1	16.6	7.4	1930	Gig Harbor, Wash.
28	215082		Ga. s.	Aegina.....	25	21	45.9	13.6	6.1	1917	Lemolo, Wash.
29	106765		Ga. s.	Aeneid.....	11	11	38.0	14.0	3.6	1890	New Orleans, La.
30	222418		Ol. s.	Aeolus.....	41	16	62.0	16.7	7.8	1922	Friendship, Me.
31	226868		Ol. s.	Aerolite.....	25	12	51.2	14.7	6.2	1927	Dennysville, Me.
32	207644		Ga. s.	Aeroplane.....	17	11	40.7	13.0	4.9	1910	Dockton, Wash.
33	207787		Ga. s.	Affinity.....	6	5	31.5	8.2	3.3	1909	Saugatuck, Mich.
34	211467		Ga. s.	Affinity.....	8	5	33.8	9.5	4.2	1913	Richardson, Wash.
35	106623		Ga. s.	Afognak.....	62	10	77.0	20.0	8.0	1889	San Francisco, Calif.
36	210657		Ga. s.	Age of Reason.....	18	12	39.4	12.9	5.4	1912	Seattle, Wash.
37	107328		Ga. s.	Agile.....	10	7	34.2	11.5	3.4	1897	Patchogue, N. Y.
38	106413		Ga. s.	Agnes.....	53	26	61.9	22.8	4.9	1896	San Francisco, Calif.
39	106965		Ga. s.	Agnes.....	10	9	50.5	13.7	3.4	1892	Fairmount, Md.
40	107849		Ga. s.	Agnes.....	15	10	44.0	15.5	4.6	1903	Ballard, Wash.
41	212704		Ga. s.	Agnes.....	8	6	27.6	9.5	3.0	1914	North Manitou, Mich.
42	213353		Ga. s.	Agnes.....	15	12	42.2	13.5	3.5	1908	Toms River, N. J.
43	215254		Ga. s.	Agnes.....	20	17	47.2	12.8	5.3	1917	Seattle, Wash.
44	219653		Ga. s.	Agnes.....	0	7	36.7	11.0	2.9	1919	Hoonah, Alaska
45	224453		Ga. s.	Agnes.....	10	8	33.6	4.9	4.6	1925	Hoodport, Wash.
46	225282		Ol. s.	Agnes C.....	79	66	62.7	20.0	6.4	1926	Jacksonville, Fla.
47	212348		Ga. s.	Agnes F.....	17	11	56.1	14.4	4.3	1914	Washington, N. C.
48	227726		Ga. s.	Agnes G.....	12	11	34.3	12.6	4.7	1928	Long Branch, N. J.
49	220963		Ga. s.	Agnes H. II.....	13	8	49.9	12.4	2.8	1920	Jacksonville, Fla.
50	106506		Ga. s.	Agnes Ann.....	9	7	34.3	13.5	3.4	1887	Patchogue, N. Y.
51	210433		Ga. s.	Agnes K.....	22	15	43.3	14.5	5.6	1912	Pattersons Ditch, N. J.
52	213846		Ga. s.	Agnes M.....	13	8	43.0	10.8	3.4	1915	Plaquemine, La.
53	213806		Ga. s.	Agnes R.....	8	7	31.5	7.2	3.6	1906	Winneconne, Wis.
54	220348		Ga. s.	Agnes R.....	9	6	33.2	10.3	5.0	1927	Tacoma, Wash.
55	222202		Ol. s.	Agnes S.....	19	13	38.9	12.0	4.2	1922	St. James, Mich.
56	228111		Ol. s.	Agnes S.....	63	29	69.5	18.2	8.1	1928	Oakland, Calif.
57	225056		Ga. s.	Agnes Sterling.....	40	27	58.9	18.3	5.4	1925	Amburg, Va.
58	229490		Ga. s.	Agnes Ann.....	8	5	31.3	8.9	4.1	1927	Seattle, Wash.
59	225989		Ol. w.	AGNES LA BEE.....	64	45	73.3	16.0	4.3	1926	Pittsburgh, Pa.
60	226210		Ol. s.	Agnes & Myrnie.....	30	10	57.6	15.6	6.6	1926	Kennebunkport, Me.
61	217966		Ol. s.	Agram.....	42	28	61.4	14.8	7.3	1919	Los Angeles, Calif.
62	220069		Ol. s.	Agua.....	8	6	32.0	9.2	4.5	1920	Port Stanley, Wash.
63	214487		Ga. s.	Agulleit.....	16	11	42.0	14.8	4.1	1916	Hastings, Alaska
64	77314		Ol. s.	Ald.....	28	20	54.5	14.5	5.6	1898	New Baltimore, N. Y.

(c) Ada.
 (b) Lake Oneida.
 (d) Astmahoo IV.
 (e) Glendaruel.
 (f) Willa Crosby.

1 Formerly ga. s. Moonlite
 2 Formerly ga. s. Lillioo No. 20.

Line No.	Service	Crew	Horse-power	Name of owner	Home port	Address of owner
1	Frt.	3	60	Harry P. Williams	Portland, Me.	21 Custom House Wharf.
2	Pas.	2	b 90	John W. Harvey	Los Angeles, Calif.	72 Ocean Park Avenue, Long Beach, Calif.
3	Ptl.	3	220	State of Wisconsin	Milwaukee, Wis.	Madison, Wis.
4	Tow.	1	160	Sabine Towing Co. (Tex.)	Port Arthur, Tex.	Box 252.
5	Frt.	24	b 1,200	Pacific S. S. Co. (Me.)	Seattle, Wash.	1519 Railroad Avenue South, Do.
6	Frt.	26	b 1,000	do.	do.	Do.
7	Fsh.	4	80	Hoonah Packing Co. (Wash.)	Port Townsend, Wash.	Bellingham, Wash.
8	Fsh.	8	110	Alfred Aune	Ketchikan, Alaska	
9	Pas.	5	30	Ollie L. Swails	Miami, Fla.	2046 West Flagler Street.
10	Fsh.	2	12	Charles Beck	Marquette, Mich.	Cedarville, Mich.
11	Tow.	4	110	Adolph J. Anderson	Seattle, Wash.	1807 Shelby Street.
12	Frt.	1	40	K. Everts	Norfolk, Va.	R. F. D. 2, Box 188.
13	Fsh.	7	35	Cook Inlet Packing Co. (Wash.)	Seattle, Wash.	405 Pioneer Building.
14	Fsh.	5	b 38	M. M. Flechas	Gulfport, Miss.	Pascagoula, Miss.
15	Frt.	5	40	Theo. Dendinger	New Orleans, La.	Madisonville, La.
16	Tow.	4	100	Cascade Tug Boat Co. (Wash.)	Tacoma, Wash.	1125 East Eleventh Street.
17	Pas.	2	12	James A. Nolan	New York, N. Y.	Howard Beach, Long Island, N. Y.
18	Tow.	2	100	Allman Hubble Tug Boat Co. (Wash.)	Seattle, Wash.	717 Levee Street, Hoquiam, Wash.
19	Fsh.	1	29	W. S. Balcom	Ketchikan, Alaska	Box 1572.
20	Fsh.	4	24	Martin Isaksen	New York, N. Y.	Atlantic Highlands, N. J.
21	Fsh.	8	b 50	John Marks	Los Angeles, Calif.	San Pedro, Calif.
22	Fsh.	9	100	Nick Marinkovich	Tacoma, Wash.	2814 North Carr Street.
23	Fsh.	2	25	John Sandness	Seattle, Wash.	1720 Lake Street, Bellingham, Wash.
24	Cod.	23	120	Jeffrey F. Thomas	Gloucester, Mass.	12 Washington Square.
25	Fsh.	13	b 300	August Felando	Los Angeles, Calif.	338 Thirteenth Street, San Pedro, Calif.
26	Pit.	5	85	Bay Pilots Benevolent and Protective Association (Calif.)	San Francisco, Calif.	Pier 7.
27	Fsh.	8	90	Lee Makovich	Tacoma, Wash.	Gig Harbor, Wash.
28	Fsh.	6	30	Uganik Fisheries (Alaska)	Seward, Alaska	
29	Frt.	1	12	Moso Pena	Houston, Tex.	Seabrook, Tex.
30	Cod.	3	45	Mary E. Pennington	Salem, Mass.	37 Reddington Street, Swampscott, Mass.
31	Frt.	3	40	L. H. Simmons	Jonesport, Me.	Beals, Me.
32	Fsh.	6	40	Whitworth Fisheries (Wash.)	Wrangell, Alaska	Seattle, Wash.
33	Fsh.	1	20	George H. Shriver	Grand Haven, Mich.	Saugatuck, Mich.
34	Fsh.	2	18	Ed. Endreason	Seward, Alaska	King Cove, Alaska.
35	Fsh.	3	125	Alaska Packers Association (Calif.)	Ketchikan, Alaska	Wrangell, Alaska.
36	Fsh.	3	20	George Edenso	Juneau, Alaska	Craig, Alaska.
37	Frt.	1	10	Standard Oil Co. of New York (N. Y.)	New York, N. Y.	26 Broadway.
38	Frt.	1	65	G. G. Whittall	San Francisco, Calif.	Stockton, Calif.
39	Frt.	2	11	Horace H. Cox	Crisfield, Md.	Nanticoke, Md.
40	Frt.	1	12	F. A. Shumaker	Seward, Alaska	Latouche, Alaska.
41	Fsh.	2	25	Charles Chimosky	Grand Haven, Mich.	Suttons Bay, Mich.
42	Fsh.	1	28	A. C. Hayes	Philadelphia, Pa.	Beach Haven, N. J.
43	Frt.	1	20	B. J. Thompson	Seattle, Wash.	327 East Fifty-third Street.
44	Fsh.	1	16	James Grant	Juneau, Alaska	Hoonah, Alaska.
45	Fsh.	2	16	Frank Wooten	Wrangell, Alaska	
46	Frt.	1	60	Inland Commerce Co. (Fla.)	Jacksonville, Fla.	Bunnell, Fla.
47	Frt.	2	35	Cleveland Clark	Washington, N. C.	Belhaven, N. C.
48	Pas.	1	40	Charles S. Grant	Philadelphia, Pa.	Forked River, N. J.
49	Tow.	2	60	J. Olson & Son	Jacksonville, Fla.	135 East Bay Street.
50	Msc.	2	40	Arundel Corporation (Md.)	Baltimore, Md.	Pier 2, East Pratt Street.
51	Tow.	2	50	Federal Sand & Gravel Co. (N. J.)	Philadelphia, Pa.	240 South Forty-fourth Street.
52	Tow.	2	35	Texas Co. (Del.)	Wilmington, Del.	7 West Tenth Street.
53	Msc.	3	10	Harry D. Dyer	Milwaukee, Wis.	555 Broad Street, Menasha, Wis.
54	Fsh.	2	18	J. A. Ronning	Sitka, Alaska	4045 East J Street, Tacoma, Wash.
55	Fsh.	4	70	Fred Sendenburgh	Grand Haven, Mich.	St. James, Mich.
56	Fsh.	2	b 135	Steve Skalabrin	San Francisco, Calif.	Monterey, Calif.
57	Msc.	2	36	R. D. Taylor	Cape Charles, Va.	Onancock, Va.
58	Fsh.	2	b 10	Amelia Hamilton	Ketchikan, Alaska	
59	Tow.	2	b 120	Central Buildings Materials Co. (Mo.)	St. Louis, Mo.	Syndicate Trust Building.
60	Cod.	6	60	William M. Harting	Gloucester, Mass.	21 Harrison Avenue.
61	Fsh.	8	b 85	Tomo Car	Los Angeles, Calif.	290 West Fifteenth Street, San Pedro, Calif.
62	Fsh.	2	25	M. B. Claboe	Seattle, Wash.	524 West Halladay Street.
63	Frt.	4	20	Northern Commercial Co. (Wash.)	Nome, Alaska	Seattle Wash.
64	Tow.	1	180	Robert S. Hayes (R. I.)	Newport, R. I.	311 Thames Street.

Formerly ga. a. (e) United States Advance.
 (b) British Hippo.

Formerly John P. Randerson.

Motor Vessels

Line No.	Official No.	Signal letters	Rig	Name of vessel	Tonnage		Register dimensions			When built	Where built
					Gross	Net	Length	Breadth	Depth		
					Feet						
1	107856		Ga. s.	Alisa	10	7	31.0	10.3	4.9	1903	Oiga, Wash.
2	214966		Ga. s.	Airdale	38	26	55.6	15.6	6.9	1917	Gig Harbor, Wash.
3	221669		Ol. s.	Airline	140	113	104.2	23.0	8.7	1921	do.
4	221501		Ga. s.	Aisance	14	11	34.5	9.3	4.7	1921	Seattle, Wash.
5	214381		Ga. s.	Ajar	13	7	45.3	10.9	5.2	1907	Savannah, Ga.
6	215604		Ol. s.	Ajax	62	42	73.3	17.6	6.8	1917	Seattle, Wash.
7	107475		Ga. s.	Akela	78	68	98.7	14.6	8.4	1899	New York, N. Y.
8	212638		Ga. s.	Akropolis	16	11	38.0	12.2	4.7	1914	Bremerton, Wash.
9	223888		Ol. s.	Akutan	57	46	66.6	17.3	8.0	1924	Seattle, Wash.
10	201431		Ga. s.	Alabama	6	6	39.0	13.7	3.0	1904	Hunting Creek, Va.
11	228184		El. s.	ALABAMA	300	204	140.0	25.0	8.7	1928	Ambridge, Pa.
12	226177		Ga. s.	Alabamian	70	35	81.4	21.6	9.7	1926	Pensacola, Fla.
13	212365		Ga. s.	Aladdin	38	26	58.0	13.6	5.6	1914	Chicago, Ill.
14	223230		G. s.	Alafia	80	73	85.2	22.0	4.2	1923	Tampa, Fla.
15	229274		Ol. s.	Alamac	63	29	66.0	16.8	10.3	1929	East Machias, Me.
16	215146		Ga. s.	Alameda	42	34	55.2	15.4	7.4	1917	Tampa, Fla.
17	209633		Ga. s.	Alamo	14	10	52.0	10.6	3.7	1912	Stockton, Calif.
18	230592		Ga. s.	Alan	11	8	35.0	10.3	5.4	1931	Wrangell, Alaska
19	107743		Ga. s.	Alarm	28	19	50.1	13.6	5.8	1902	Astoria, Ore.
20	107829		Ga. s.	Alarm	13	12	42.8	13.8	3.6	1903	Patchogue, N. Y.
21	216131		Ga. w.	Alarm	41	11	55.3	13.8	2.8	1918	Keokuk, Iowa
22	209742		Ga. s.	Alasco	22	15	44.0	14.0	5.4	1912	Seattle, Wash.
23	215746		Ga. s.	Alasco	46	23	59.7	18.2	6.9	1919	Sausalito, Calif.
24	216028		Ga. s.	Alasco 2	17	5	43.0	12.7	5.1	1918	do.
25	217006		Ga. s.	Alasco 3	22	8	46.9	14.1	5.1	1918	do.
26	219324		Ol. s.	Alasco 4	22	14	47.8	14.3	5.2	1919	do.
27	211911		Ga. s.	Alaska	7	6	32.0	11.0	3.3	1913	Latouche, Alaska
28	217944		Ga. s.	Alaska	8	6	31.3	9.1	2.8	1913	Petersburg, Alaska
29	225391		Ga. s.	Alaska	8	5	33.0	9.0	4.3	1926	Seattle, Wash.
30	204302		Ga. s.	Alaska Chief	21	14	48.0	14.0	4.7	1907	Astoria, Ore.
31	223485	MFJG	El. s.	ALASKA STANDARD	1,274	768	210.0	40.1	16.1	1923	San Francisco, Calif.
32	209645		Ga. s.	Alaskan	29	19	52.0	14.9	6.3	1912	Tacoma, Wash.
33	212181		Ga. s.	Alaskan	24	21	44.1	13.6	5.3	1914	Seattle, Wash.
34	224060		Ga. w.	Alaskan	23	20	75.0	15.8	2.6	1915	Bethel, Alaska
35	210645		Ga. s.	Alatna	10	7	64.0	14.0	1.8	1912	Fairbanks, Alaska
36	228676		Ol. s.	Alava	22	15	41.2	13.2	6.1	1929	Tacoma, Wash.
37	107787		Ga. s.	Alba	7	6	28.8	13.0	3.6	1902	Atlantic City, N. J.
38	224383		Ga. s.	Alba V	11	8	36.1	12.2	4.8	1924	Mystic, Conn.
39	215872		Ga. s.	Albacore	24	14	56.2	12.4	6.4	1917	Los Angeles, Calif.
40	220056		Ga. s.	Albany	40	27	56.4	15.1	6.8	1920	Tacoma, Wash.
41	224336		Ga. w.	Albany No. 1	25	16	58.0	12.0	2.0	1924	Albany, Ala.
42	221004		Ol. s.	ALBANY SOCONY	533	401	185.5	28.4	11.8	1921	Elizabeth, N. J.
43	207865		Ga. s.	Albatross	9	8	36.0	11.0	3.0	1910	Morehead City, N. C.
44	208274		Ga. s.	Albatross	59	40	67.2	17.6	8.3	1910	Seattle, Wash.
45	217411	LPHT	Ol. s.	Albatross	372	187	149.8	25.0	13.2	1918	South Portland, Me.
46	224804		Ol. s.	Albatross	83	56	104.4	14.9	8.1	1918	Charleston, S. C.
47	225231		Ga. s.	Albatross	14	9	39.7	15.3	5.5	1881	Harbour Island, Bahamas.
48	226731		Ol. s.	Albatross	12	8	36.7	10.4	4.9	1927	Seattle, Wash.
49	227259		Ga. s.	Albatross	8	5	30.6	9.4	4.8	1928	Tacoma, Wash.
50	227659		Ga. s.	Albatross	6	5	31.2	10.7	3.3	1928	Parkertown, N. J.
51	227962		Ol. s.	Albatross	20	13	45.3	16.2	8.1	1925	Ranen, Norway
52	228094		Ol. s.	Albatross	10	6	37.7	10.6	4.7	1928	Sausalito, Calif.
53	127685		Ga. s.	Albermarle	114	65	110.9	21.8	5.6	1901	Solomons Island, Md.
54	161172		Ga. s.	Albermarle	13	11	41.0	13.0	4.0	1901	East Rockaway, N. Y.
55	206037		Ga. s.	Albert	14	9	40.2	13.2	4.2	1909	Charleston, S. C.
56	212551		Ol. s.	Albert	53	36	61.1	16.9	6.9	1914	Port Angeles, Wash.
57	228822		Ga. s.	Albert	7	5	30.5	10.7	4.9	1929	Newport, R. I.
58	107142		Ol. s.	Albert Baldwin	38	28	63.4	24.2	5.0	1895	Handshoro, Miss.
59	200968		Ga. s.	Albert Smlth	7	5	31.0	11.4	3.2	1904	Morgan City, La.
60	219836		Ga. s.	Albert C. Kalmbach	21	19	42.2	12.0	4.3	1919	Manitowoc, Wis.
61	107748		Ol. s.	Albert D. Willard	39	23	60.2	17.4	7.8	1902	South Portland, Me.
62	105728		Ga. s.	Albert K. Robins	10	9	43.0	15.6	2.9	1877	Oxford, Me.
63	226413		Ol. w.	Albert T. No. 2	22	22	60.0	14.0	2.9	1926	Clarington, Ohio.
64	106939		Ga. s.	Albert W. Black	54	51	72.3	20.0	7.8	1892	East Boothbay, Me.
65	107608		Ol. s.	Alberta	19	14	52.0	17.0	5.3	1899	Atlantic City N. J.
66	205505		Ga. s.	Alberta	14	11	48.4	10.7	4.2	1899	South Boston, Mass.

¹ Formerly ga. s. Elk.
² Formerly ga. s. Allebasi.

³ Formerly ga. s. Sirius.
⁴ Formerly U. S. Navy subchaser 109.

Motor Vessels

209

Line No.	Serv-ice	Crew	Horse-power	Name of owner	Home port	Address of owner
1	Fsh.	2	14	George J. Judy.....	Seattle, Wash.....	Anacortes, Wash.
2	Fsh.	5	50	Copper River Packing Co. (Wash.).....	Seward, Alaska.....	Latouche, Alaska.
3	Fer.	4	150	Puget Sound Navigation Co. (Tex.).....	Seattle, Wash.....	32 Colman Dock.
4	Pas.	3	20	Mildred G. Bray.....	Ketchikan, Alaska.....	
5	Tow.	3	50	Charleston Lighterage & Transfer Co. (S.C.).....	Charleston, S. C.....	Middle Atlantic Wharf.
6	Frt.	3	110	Pacific American Fisheries (Me.).....	Seattle, Wash.....	South Bellingham, Wash.
7	Msc.	4	50	Paul Hanemann.....	New York, N. Y.....	Oriental, N. C.
8	Fsh.	5	27	Libby, McNeill & Libby (Me.).....	Seattle, Wash.....	88 Hamlin Street.
9	Fsh.	13	110	Ole S. Bjerke.....	Ketchikan, Alaska.....	c/o Fishing Vessels Owners Association.
10	Oys.	2	6	E. S. Gaskins.....	Elizabeth City, N. C.....	101 Parsonage Street.
11	Tow.	12	b 1, 100	Tennessee Coal, Iron & Railway Co. (Tenn.).....	Mobile, Ala.....	Brown-Marx Bldg., Birmingham, Ala.
12	Pit.	6	80	Mobile Bar Pilots Assn.....	do.....	56 St. Francis Street.
13	Pit.	1	72	State of Michigan.....	Detroit, Mich.....	Lansing, Mich.
14	Drq.	3	32	F. S. Parcell.....	Tampa, Fla.....	1022 Lozano Avenue.
15	Fsh.	6	75	William J. Beckos.....	New York, N. Y.....	1860 Fifty-second Street (B).
16	Fsh.	4	50	Alaska Pacific Salmon Corporation (Del.).....	Ketchikan, Alaska.....	
17	Pas.	1	60	William Colberg.....	San Francisco, Calif.....	37 East Weber Street.
18	Fsh.	1	30	Bernard A. Green.....		Wrangell, Alaska.
19	Fsh.	2	80	Columbia River Packers Association (Oreg.).....	Astoria, Oreg.....	Foot Sixth Street.
20	Oys.	2	20	Long Island Oyster Farms (N. Y.).....	New York, N. Y.....	Northport, N. Y.
21	Msc.	1	40	H. C. Miller.....	Des Moines, Iowa.....	Keokuk, Iowa.
22	Fsh.	1	25	Alaska Sanitary Packing Co. (Wash.).....	Wrangell, Alaska.....	Seattle, Wash.
23	Fsh.	5	80	Farwest Fishermen (Wash.).....	Seattle, Wash.....	Pioneer Building.
24	Fsh.	3	40	Alaska Codfish Co. (Calif.).....	San Francisco, Calif.....	10 Main Street.
25	Fsh.	9	40	James F. Toman.....	Seaward, Alaska.....	Anchorage, Alaska.
26	Msc.	5	44	Kanaga Ranching Co. (Alaska).....	Juneau, Alaska.....	Unalaska, Alaska.
27	Misc.	1	7	Robert Athinson.....	Seward, Alaska.....	Latouche, Alaska.
28	Fsh.	1	40	Louis Wagner.....	Juneau, Alaska.....	Tenakee, Alaska.
29	Fsh.	2	12	Andrew R. Anderson.....	Sitka, Alaska.....	Seattle, Wash.
30	Fsh.	2	135	Booth Fisheries Co. (Del.).....	Seattle, Wash.....	Pier 11-B, foot Wall Street.
31	Tnk.	17	b 600	Standard Oil Co. (Del.).....	San Francisco, Calif.....	225 Bush Street.
32	Fsh.	2	40	Selmer Jacobsen.....	Juneau, Alaska.....	
33	Fsh.	5	40	H. C. Nunan.....	Ketchikan, Alaska.....	
34	Frt.	2	36	Northern Commercial Co. (Wash.).....	Seward, Alaska.....	Seattle, Wash.
35	Frt.	2	16	Edmund Marson.....	Eagle, Alaska.....	Battles, Alaska.
36	Fsh.	8	30	Booth Fisheries Co. (Del.).....	Seattle, Wash.....	Foot Water Street.
37	Frt.	1	6	Edward Holmes.....	Philadelphia, Pa.....	Dias Creek, N. J.
38	Fsh.	2	40	William A. Dunn.....	Newport, R. I.....	Block Island, R. I.
39	Msc.	2	65	State of California.....	Los Angeles, Calif.....	c/o Fish and Game Commission.
40	Fsh.	8	50	Carl Rubenstein.....	Seattle, Wash.....	Pioneer Building.
41	Tow.	2	42	Henry Papenburg.....	Chattanooga, Tenn.....	Albany, Ala.
42	Tnk.	7	220	Standard Oil Co. of New York (N. Y.).....	New York, N. Y.....	26 Broadway.
43	Frt.	1	16	W. A. Varnam.....	Wilmington, N. C.....	Supply, N. C.
44	Fsh.	13	100	Elias Linvog.....	Seattle, Wash.....	7026 Twenty-sixth Avenue NW.
45	Cod.	15	500	Consolidated Fisheries Co. (Del.).....	Wilmington, Del.....	Lewes, Del.
46	Cod.	15	135	Albert Lopes.....	Boston, Mass.....	2 Fish Pier.
47	Pas.	1	32	John McGlynn.....	New York, N. Y.....	132 West Twenty-fifth Street, Bayonne, N. J.
48	Fsh.	3	18	S. E. Sagstad.....	Seattle, Wash.....	3047 West Sixty-sixth Street.
49	Fsh.	1	20	Erick Wickstrom.....	Tacoma, Wash.....	510 North Eleventh Street.
50	Pas.	1	25	Graham J. Parker.....	Philadelphia, Pa.....	Parkertown, N. J.
51	Fsh.	4	100	Olav J. Berg.....	New York, N. Y.....	2 Lebanon Terrace, Astoria, N. Y.
52	Fer.	1	b 20	Mare Island Ferry (Calif.).....	San Francisco, Calif.....	Vallejo, Calif.
53	Frt.	7	100	Norfolk, Baltimore & Carolina Line (Va.).....	Norfolk, Va.....	Clyde Line Pier No. 2.
54	Fsh.	1	36	North Carolina Fisheries Commission Board (N. C.).....	Beaufort, N. C.....	Morehead City, N. C.
55	Frt.	2	20	Robert German.....	Charleston, S. C.....	72 George Street.
56	Tow.	3	200	Johnson Tug & Barge Co. (Wash.).....	Port Angeles, Wash.....	226 North Laurel Street.
57	Fsh.	1	40	Albert L. Anderson.....	Newport, R. I.....	Block Island, R. I.
58	Frt.	4	70	Henry A. Felsher.....	Gulfport, Miss.....	134 Delauney Street, Biloxi, Miss.
59	Oys.	2	8	Bruce Cram.....	New Orleans, La.....	Morgan City, La.
60	Fsh.	4	60	Albert Kalmbach.....	Milwaukee, Wis.....	Sturgeon Bay, Wis.
61	Cod.	8	95	Anthony W. Mellow.....	Gloucester, Mass.....	14 Harrison Avenue.
62	Frt.	2	10	James R. Cannon.....	Norfolk, Va.....	914 Fauquier Street, Berkeley, Va.
63	Tow.	2	60	River Sand Co. (Ohio).....	Cincinnati, Ohio.....	Stuebenville, Ohio.
64	Cod.	12	24	Granville C. Johnson.....	Portland, Me.....	11 Hanover Street.
65	Fsh.	9	38	Ocean Lake & River Fish Co. (Ga.).....	Savannah, Ga.....	401 West Bay Street
66	Fsh.	3	24	Paul Papas.....	New York, N. Y.....	235 Front Street.

⁵ Formerly ol. s. Thelma J.

⁷ Formerly ga. s. Katie M.

⁶ Formerly ga. s. Clytie.

Line No.	Official No.	Signal letters	Rig	Name of vessel	Tonnage		Register dimensions			When built	Where built
					Gross	Net	Length	Breadth	Depth		
					Feet			Feet			
1	211539		Ga. s.	Alberta	5	5	35.1	8.3	3.2	1913	Marshallberg, N. C.
2	215127		Ga. s.	Alberta	24	19	45.6	13.5	6.0	1917	Seattle, Wash.
3	225105		Ol. s.	Alberta	13	9	39.8	12.1	4.5	1925	Miami, Fla.
4	226354		Ga. s.	Alberta	17	13	38.3	12.5	4.0	1927	Pensacola, Fla.
5	228194		Ga. s.	Alberta	14	12	43.4	9.4	4.4	1927	Palmetto, Calif.
6	106289		Ga. s.	Albertine	51	38	63.5	23.8	5.5	1884	San Francisco, Calif.
7	222549		Ga. s.	Albia	11	7	37.4	9.4	4.3	1902	Harrison, N. J.
8	079223		Ga. s.	Albion	6	6	29.7	12.0	3.7	1896	Atlantic City, N. J.
9	209699		Ga. s.	Alblon	22	15	43.0	13.0	5.2	1912	Seattle, Wash.
10	107447		Ga. s.	Alcina	79	66	83.6	23.0	9.4	1899	Essex, Mass.
11	221012		Ga. s.	Alco	12	8	41.5	14.2	3.2		Unknown
12	223865		Ga. s.	Alco	55	37	60.5	18.1	7.0	1924	Houghton, Wash.
13	204222		Ga. s.	Aldebelle	10	8	39.2	10.8	3.0	1907	Stony Lake, Mich.
14	224570		Ol. s.	Alden	79	44	104.3	15.0	8.1	1917	Morris Heights, N. Y.
15	225644		Ol. s.	Alden	47	36	55.1	14.7	8.4	1926	Tacoma, Wash.
16	223634		Ga. w.	Alden Cook	27	27	50.2	13.6	3.0	1923	Memphis, Tenn.
17	227148		Ol. s.	Aleksandar I	75	40	72.0	18.9	8.5	1927	Los Angeles, Calif.
18	106877		Ga. s.	Alena	22	13	50.7	16.8	3.5	1891	Biloxi, Miss.
19	209632		Ga. s.	Alene	67	58	73.7	17.3	2.4	1912	Holly Hill, Fla.
20	214935		Ga. s.	Alene	8	7	34.2	9.3	3.2	1917	Seattle, Wash.
21	205471		Ga. s.	Alera	7	7	26.2	11.5	2.6	1905	Pawtuxet, R. I.
22	106503		Ga. s.	Alert	36	28	70.2	16.6	4.4	1887	Lenoxville, N. C.
23	106599		Ga. s.	Alert	10	9	35.0	14.7	3.4	1888	Atlantic City, N. J.
24	107651		Ga. s.	Alert	14	9	50.9	11.0	3.4	1901	Pocomoke City, Md.
25	201003		Ga. s.	Alert	9	7	42.3	7.0	6.1	1904	Dubuque, Iowa
26	201087		Ga. s.	Alert	15	5	51.5	11.5	4.5	1904	East Boothbay, Me.
27	203106		Ga. s.	Alert	15	14	32.6	11.3	3.3	1906	Camden, N. J.
28	211146		Ga. s.	Alert	34	32	58.5	18.6	4.5	1913	Tottenville, N. Y.
29	211502		Ol. s.	Alert	99	47	89.9	19.9	7.8	1913	New London, Conn.
30	213143		Ga. s.	Alert	17	10	40.1	12.9	5.5	1914	San Francisco, Calif.
31	215337		Ga. s.	Alert	47	32	56.7	17.2	7.8	1917	Wareham, Mass.
32	217759		Ga. s.	Alert	8	6	32.6	10.0	4.1	1919	Everett, Wash.
33	223206		Ol. s.	Alert	32	21	58.0	14.6	5.0	1923	Tampa, Fla.
34	223344		Ga. s.	Alert	22	15	47.8	13.5	7.1	1923	Marinette, Wis.
35	224919		Ol. s.	Alert	25	17	51.2	13.9	6.0	1925	Newcastle, Me.
36	226080		Ol. s.	Alert	12	8	37.2	10.4	2.8	1926	Fort Myers, Fla.
37	228032		Ol. s.	Alert	13	9	44.5	9.6	5.2	1928	Los Angeles, Calif.
38	107428		Ga. s.	Aleta	7	5	39.5	13.0	3.3	1898	Pocomoke City, Md.
39	223938		Ga. s.	Aleta	17	15	41.2	19.9	3.0	1924	Atlantic, N. O.
40	106387		Ga. s.	Aletta	9	8	33.3	14.2	3.3	1881	Bay Shore, N. Y.
41	227560		Ol. s.	Aleutian	53	36	62.5	16.4	7.9	1928	Seattle, Wash.
42	211065		Ol. s.	ALEUTIAN NATIVE	233	158	118.0	25.1	8.5	1913	Portland, Oreg.
43	209409		Ol. s.	Alex B.	19	12	48.1	15.0	5.3	1911	Oakland, Calif.
44	107818		Ga. s.	Alexander, Jr.	14	10	51.0	11.4	4.3	1903	Astoria, Oreg.
45	203044		Ga. s.	Alexandria	85	78	85.7	16.6	7.2	1906	New Rochelle, N. Y.
46	209557		Ol. s.	Alf	48	38	64.6	16.0	7.0	1912	Seattle, Wash.
47	212842		Ga. s.	Alf	9	8	31.6	10.2	2.5	1912	Frankfort, Mich.
48	216811		Ga. s.	Alfa	8	6	32.2	9.0	4.4	1918	Poulsbo, Wash.
49	226260		Ga. s.	Alfa V	8	6	24.5	7.6	3.6	1921	Pensaukee, Wis.
50	230199		Ga. s.	Alfco	7	5	38.2	8.0	4.4	1930	Seaford, Del.
51	226188		Ol. s.	Alfild	22	12	50.3	13.8	5.5	1926	San Diego, Calif.
52	208370		Ga. s.	Alfonso	24	20	55.5	16.7	3.6	1911	Williston, N. O.
53	107317		Ga. s.	Alfonzo XIII	11	5	38.4	11.5	5.2	1897	San Francisco, Calif.
54	202518		Ga. s.	Alfred J. Lewis	7	5	41.6	13.5	2.5	1905	Hopkins, Va.
55	203722		Ga. s.	Algie	9	7	42.5	14.5	3.2	1900	Chesconessex, Va.
56	223513		Ga. s.	Algie L.	6	5	28.5	9.3	4.0	1918	Pensaukee, Wis.
57	209671		Ga. s.	Allas	10	8	33.0	11.3	4.5	1912	Patchogue, N. Y.
58	230124		Ga. s.	Allbi II	19	6	42.2	12.4	4.8	1930	Somersot, Mass.
59	230634		Ga. s.	Allburton	19	13	45.8	12.8	5.4	1931	Ipswich, Mass.
60	107327		Ol. s.	Alice	39	27	64.6	16.2	6.0	1897	Tacoma, Wash.
61	204017		Ga. s.	Alice	14	13	36.1	13.7	3.6	1907	Newport, R. I.
62	204135		Ga. s.	Alice	37	25	56.1	18.5	5.8	1907	Tottenville, N. Y.
63	204840		Ga. s.	Alice	8	6	30.0	12.0	3.2	1907	Patchogue, N. Y.
64	207240		Ga. s.	Alice	20	17	40.2	16.5	4.6	1910	Tottenville, N. Y.

¹ Formerly U. S. Navy subchaser 225.
² Formerly ga. y. Virginia.

³ Formerly ga. st. s. David Campbell.
⁴ Ol. s. The Chief.

Line No.	Service	Crew	Horse-power	Name of owner	Home port	Address of owner
1	Fsh.	2	12	Irvin Fulcher.....	Beaufort, N. C.....	Stacy, N. C.
2	Fah.	6	30	James Grant.....	Juneau, Alaska.....	Hoonah, Alaska.
3	Tow.	2	45	Des Rocher & Watkins Towing Co. (Fla.).....	Miami, Fla.....	51 South West Miami Road.
4	Frt.	2	b 36	E. E. Saunders & Co. (Fla.).....	Pensacola, Fla.....	Palafox Street Wharf.
5	Pas.	1	62	Albertha E. Mason.....	Corpus Christi, Tex.....	718 C Street.
6	Frt.	2	70	Erikson Nav. Co. (Calif.).....	San Francisco, Calif.....	Pier 5.
7	Pas.	1	18	George Brower.....	New York, N. Y.....	Jersey City, N. J.
8	Frt.	1	10	William H. Cummings.....	Philadelphia, Pa.....	Tuckerton, N. J.
9	Fsh.	2	30	K. P. Petterson.....	Seattle, Wash.....	Keyport, Wash.
10	Fsh.	11	100	E. E. Saunders & Co. (Fla.).....	Pensacola, Fla.....	Palafox Street Wharf.
11	Wrk.	1	22	Pioneer Service Corporation (Md.).....	Baltimore, Md.....	53 South Gay Street.
12	Fsh.	4	140	Alaska Pacific Salmon Corporation (Del.).....	Ketchikan, Alaska.....	
13	Tow.	2	35	William Vandermade.....	Grand Haven, Mich.....	Muskegon, Mich.
14	Cod	11	110	Lemuel Firth.....	Gloucester, Mass.....	199 Washington Street.
15	Fsh.	8	b 60	Alden Boat Co. (Wash.).....	Cordova, Alaska.....	
16	Frt.	1	30	A. L. Youngblood.....	Memphis, Tenn.....	Gillett, Ark.
17	Fsh.	10	b 160	Peter Demaria.....	Los Angeles, Calif.....	37 Twelfth Street, San Pedro, Calif.
18	Fsh.	3	32	Charles Carona.....	New Orleans, La.....	1834 Dauphine Street.
19	Frt.	3	75	H. E. Pence.....	St. Paul, Minn.....	Care Pence Automobile Co., Minneapolis, Minn.
20	Fah.	1	18	O. W. Ackerson.....	Seattle, Wash.....	Moose Temple.
21	Pas.	1	10	Joseph D. Levelille.....	Providence, R. I.....	360 Pleasant Street, Pawtucket, R. I.
22	Fsh.	11	75	O. P. Dey.....	Beaufort, N. O.....	605 Front Street.
23	Pas.	-2	60	Edward G. Swanson.....	New York, N. Y.....	92 Bodline Street, West New Brighton, N. Y.
24	Fsh.	2	36	John H. Graham.....	Charleston, S. O.....	McClellanville, S. O.
25	Pas.	1	40	George F. Freeman.....	Dubuque, Iowa.....	McGregor, Iowa.
26	Cod	6	12	George F. Davis.....	Bath, Me.....	Monhegan, Me.
27	Tow.	3	32	High Test Gasoline Co. (N. J.).....	Philadelphia, Pa.....	32 North Fifth Street, Camden, N. J.
28	Pas.	1	75	George W. Wilson.....	New York, N. Y.....	21 Irving Place, Rockville Center, N. Y.
29	Tow.	6	360	Merritt-Chapman & Scott Corporation.....	New London, Conn.....	Pequot Avenue.
30	Msc.	1	50	Standard Dredging Co. (N. J.).....	New York, N. Y.....	3404 Woolworth Building.
31	Pas.	1	80	Francis X. Wilcox.....	New Bedford, Mass.....	55½ Elm Street, South Dartmouth, Mass.
32	Fsh.	1	16	Julius Carlson.....	Ketchikan, Alaska.....	Port Alexander, Alaska.
33	Tow.	2	120	Gulf Crushing Co. (La.).....	New Orleans, La.....	833 Howard Street.
34	Tow.	3	75	Great Lakes Dredge & Dock Co. (N. L.).....	Chicago, Ill.....	104 South Michigan Avenue.
35	Fsh.	3	45	Charles L. Hanff.....	New York, N. Y.....	Greenport, N. Y.
36	Frt.	2	42	A. S. Folkes.....	Tampa, Fla.....	Fort Myers, Fla.
37	Pas.	2	70	G. B. Hamlyn.....	Los Angeles, Calif.....	637 Magnolia Avenue, Long Beach, Calif.
38	Frt.	2	24	A. B. Garner.....	Reedville, Va.....	Lewisetta, Va.
39	Msc.	2	40	Howard Nelson.....	Beaufort, N. O.....	Atlantic, N. C.
40	Msc.	1	18	George Pennell.....	New York, N. Y.....	Seaford, N. Y.
41	Fsh.	13	125	Nels Hegge.....	Ketchikan, Alaska.....	
42	Msc.	6	400	Kanaga Ranching Co. (Alaska).....	Juneau, Alaska.....	Seattle, Wash.
43	Tow.	1	125	Gibson Properties Co. (Calif.).....	San Francisco, Calif.....	37 Drumm Street.
44	Fsh.	2	30	Edgar Blanchard.....	Portland, Oreg.....	7029 Eighty-fifth Street.
45	Plt.	5	100	Board of commissioners of the port of New Orleans (La.).....	New Orleans, La.....	New Courthouse.
46	Fsh.	7	70	Alaska Pacific Salmon Corporation (Del.).....	Ketchikan, Alaska.....	
47	Fsh.	2	24	Edward Iversen.....	Grand Haven, Mich.....	Frankfort, Mich.
48	Fsh.	3	18	Jacob Hollingstad.....	Petersburg, Alaska.....	Petersburg, Alaska.
49	Fsh.	2	8	M. G. Valryg.....	Milwaukee, Wis.....	Oconto, Wis.
50	Msc.	1	200	American La-France and Foamite Corp. (N. Y.).....	New York, N. Y.....	250 West Fifth-seventh Street.
51	Fsh.	4	45	Van Camp Sea Food Co. (Calif.).....	San Diego, Calif.....	Fish Harbor, East San Pedro, Calif.
52	Frt.	2	35	T. K. Davis.....	Beaufort, N. O.....	Davis, N. C.
53	Fsh.	2	30	Fred Wallace.....	Ketchikan, Alaska.....	Hydaburg, Alaska.
54	Oys.	2	5	Preston D. Fields.....	Cambridge, Md.....	212 West End Avenue.
55	Fsh.	2	10	Walter Thompson.....	Reedville, Va.....	Beverlyville, Va.
56	Fsh.	3	28	George A. Ladrow.....	Milwaukee, Wis.....	Big Suamico, Wis.
57	Pas.	1	28	Albert Smith.....	New York, N. Y.....	Edgewater, N. J.
58	Fsh.	2	900	Thomas W. Powell.....	Providence, R. I.....	Edgewood, R. I.
59	Cod	4	300	Dominic Tello.....	Boston, Mass.....	27 Clark Street.
60	Tow.	3	135	Delta V. Smyth.....	Tacoma, Wash.....	Olympia, Wash.
61	Fsh.	3	13	Henry B. Monsen.....	Newport, R. I.....	175 Spring Street.
62	Oys.	6	60	Standard Oyster Co. (Conn.).....	Bridgeport, Conn.....	134 Water Street, South Norwalk, Conn.
63	Fsh.	2	12	Joseph Bergold, jr.....	New York, N. Y.....	Amityville, N. Y.
64	Pas.	1	40	East & West Shore Ferry & Transportation Co. (Conn.).....	New Haven, Conn.....	11 Church Street.

* Formerly ga. s. Daisy.

Motor Vessels

Line No.	Official No.	Signal letters	Rig	Name of vessel	Tonnage		Register dimensions			When built	Where built
					Gross	Net	Length	Breadth	Depth		
							Feet	Feet	Feet		
1	207741		Ga. s.	Alice	6	6	41.5	8.3	3.7	1902	St. Joseph, Mich.
2	208119		Ga. s.	Alice	10	7	27.9	9.2	4.8	1908	Charlevoix, Mich.
3	206507		Ga. s.	Alice	18	12	40.2	12.8	4.8	1911	Tacoma, Wash.
4	206520		Ga. s.	Alice	23	11	52.0	12.3	6.9	1911	East Boothbay, Me.
5	209986		Ga. s.	Alice	23	15	43.3	14.0	6.0	1912	Tacoma, Wash.
6	212069		Ga. s.	Alice	8	8	35.0	10.3	4.4	1914	Orca, Alaska
7	214436		Ol. s.	Alice	19	13	60.0	12.8	4.4	1904	Schenectady, N. Y.
8	222249		Ga. s.	Alice	6	5	31.7	10.4	3.2	1911	Fairton, N. J.
9	222627		Ol. s.	Alice	28	19	53.5	16.0	5.2	1922	Madisonville, La.
10	222927		Ga. s.	Alice	27	21	48.5	14.1	5.7	1923	Seattle, Wash.
11	222935		Ga. s.	Alice	10	9	36.6	10.6	6.7	1910	Essex, Conn.
12	224128		Ga. s.	Alice	11	9	34.4	11.8	3.8	1924	Hoonah, Alaska
13	227166		Ga. s.	Alice	10	7	39.3	9.3	4.3	1927	Atlantic City, N. J.
14	230443		Ga. s.	Alice	12	8	33.4	11.4	3.4	1922	Beaufort, N. C.
15	106918		Ga. s.	Alice A.	9	6	33.1	12.2	5.5	1892	Boothbay, Me.
16	211016		Ga. s.	Alice A.	9	8	33.0	8.3	3.2	1913	Ludington, Mich.
17	210619		Ga. s.	Alice B.	9	8	36.9	9.0	2.6	1912	Dames Point, Fla.
18	106881		Ga. s.	Alice C.	6	6	29.0	12.0	3.5	1890	City Island, N. Y.
19	107243		Ga. s.	Alice E.	7	7	26.4	13.0	4.0	1895	Newport, R. I.
20	210610		Ga. s.	Alice E.	12	11	29.8	10.1	3.2	1912	Port Lavaca, Tex.
21	206361		Ol. s.	Alice H.	11	7	44.7	10.2	3.9	1909	Marshfield, Ore.
22	213739		Ga. s.	Alice H.	8	5	33.0	8.4	3.7	1915	Tacoma, Wash.
23	214098		Ga. w.	Alice H.	35	14	51.5	14.0	2.2	1916	Garden City, La.
24	216544		Ga. s.	Alice J.	7	5	31.7	9.6	3.4	1918	Port Blakely, Wash.
25	226406		Ga. s.	Alice K.	11	8	36.9	10.1	4.8	1927	Useless Bay, Wash.
26	107765		Ga. s.	Alice M.	7	6	38.8	12.5	5.5	1885	Perry, Me.
27	210130		Ga. s.	Alice M.	17	14	52.1	10.5	4.6	1909	Epoufette, Mich.
28	211871		Ga. s.	Alice M.	7	6	30.7	10.6	2.8	1913	East Rockaway, N. Y.
29	226939		Ga. s.	Alice O.	16	11	31.9	10.0	2.0	1927	Newport, Ark.
30	220035		Ga. s.	Alice S.	12	8	43.9	12.3	3.7	1920	Cleveland, Ohio
31	205267		Ga. s.	Alice V.	10	9	36.0	12.8	3.0	1908	Patchogue, N. Y.
32	222619		Ga. s.	Alice V.	8	7	30.1	8.6	3.0	1922	Bridgeton, N. J.
33	221503		Ol. s.	Alice May	21	11	48.1	15.3	6.1	1921	Friendship, Me.
34	224506		Ga. s.	Alice May	12	8	36.9	12.3	4.9	1925	Amesbury, Mass.
35	230432		Ga. s.	Alice Myrie	8	6	44.8	11.3	3.8	-----	Unknown
36	204232		Ga. s.	Alice Roper	8	6	45.0	12.2	3.2	1906	Norfolk, Va.
37	210873		Ga. s.	Alice Virginia	11	6	44.1	12.2	4.3	1913	Seaford, Va.
38	106585		Ga. s.	Alice E. Walker	14	9	58.0	15.7	3.3	1888	Orlole, Md.
39	214925		Ga. s.	Alice M. Doughty	33	15	60.0	10.7	6.0	1917	Thomaston, Me.
40	229713		Ol. s.	Alice M. Doughty II	50	20	73.3	18.0	8.1	1930	Boothbay Harbor, Me.
41	221908		Ga. s.	Alice & Annie	27	11	53.5	14.4	5.4	1922	Perrin, Va.
42	226318		Ol. s.	Alice and Jennie	25	17	50.3	16.7	4.9	1927	West Haven, Conn.
43	107476		Ga. s.	Alice and Mary	20	11	46.0	16.0	4.5	1899	Leesburg, N. J.
44	224309		Ol. s.	Alice and Mildred	77	34	79.0	18.4	9.5	1924	Essex, Mass.
45	227214		Ga. s.	Alice & Nellie	12	8	37.1	11.3	5.0	1928	Noank, Conn.
46	209803		Ga. s.	Alice and Ruby	13	9	37.6	11.0	5.5	1912	Deer Isle, Me.
47	106515		Ga. s.	Alicia	12	10	52.0	14.8	3.2	1887	Foul River, Ala.
48	107362		Ol. s.	Alicia	40	27	74.7	15.4	7.2	1901	East Boston, Mass.
49	221964		Ga. s.	Alda B.	11	7	34.2	10.9	3.7	1916	Seaside Park, N. J.
50	106628		Ga. s.	Alda Wood	6	5	30.2	13.3	3.2	1889	Patchogue, N. Y.
51	218784		Ga. s.	Aliene	8	6	39.1	10.0	2.2	1919	Atlantic, N. C.
52	201977		Ga. s.	Alisbe	20	16	61.6	10.0	5.6	1905	New York, N. Y.
53	107636	KRDM	Ol. s.	Alltak	115	73	91.0	23.5	10.0	1901	Alameda, Calif.
54	226265		Ga. s.	Alltak	21	14	40.6	12.3	6.2	1927	Tacoma, Wash.
55	229877		Ga. s.	Aljos	11	7	37.5	9.5	4.7	1918	Norfolk, Va.
56	219582		Ol. s.	Aljohn	23	16	45.1	14.6	7.3	1919	New York, N. Y.
57	224387		Ga. s.	Alki	10	7	31.2	10.3	5.1	1925	Tacoma, Wash.
58	230688		Ol. s.	Alki	8	5	33.1	9.3	3.9	1931	Aberdeen, Wash.
59	210705		Ga. s.	Alku	9	9	34.6	9.4	4.0	1907	Ilwaco, Wash.
60	214103		Ga. s.	Allaire	11	10	32.5	13.2	4.1	1904	Port Republic, N. J.
61	200133		Ga. s.	Allard	9	9	35.0	13.0	4.2	1903	Atlantic City, N. J.
62	211239		Ga. w.	Allegan	15	13	32.8	10.0	1.8	1913	Douglas, Mich.
63	221661		Ga. w.	Allegheny Belle	23	12	59.0	12.0	2.6	1921	West Hickory, Pa.
64	215521		Ga. s.	Allen	24	14	62.0	16.6	3.2	1913	Houma, La.
65	228572		Ga. s.	Allen	6	5	33.5	8.5	2.3	1928	Lukens, N. C.
66	206331		Ga. s.	Allen C.	15	9	42.1	12.8	4.7	1909	Friendship, Me.
67	230679		Ga. s.	All Four	14	12	41.0	11.1	2.6	1921	Atlantic, N. C.
68	200399		Ga. s.	Allie B.	11	8	44.0	11.0	4.6	1908	West Bay City, Mich.
69	223586		Ga. s.	Alligator	15	10	39.4	14.5	4.4	1921	Baltimore, Md.
70	224663		Ga. s.	Alligator	11	7	36.9	13.2	2.2	1925	Bayou Sara, La.
71	218091		Ga. s.	Allouisa	13	11	50.0	8.6	4.0	1917	Havana, Ill.
72	106837		Ga. s.	Alma	46	33	61.0	22.4	3.9	1891	San Francisco, Calif.

1 Formerly U. S. Navy ga. s. 9.

2 Formerly ga. s. Vim.

Line No.	Service	Crew	Horse-power	Name of owner	Home port	Address of owner
1	Fsh.	1	40	Louis Anderson.....	Philadelphia, Pa.....	630 West Columbia Avenue.
2	Frt.	2	40	John Brock.....	Grand Haven, Mich.....	Charlevoix, Mich.
3	Fsh.	6	20	Peter Bell.....	Ketchikan, Alaska.....	Hydaburg, Alaska.
4	Frt.	1	32	William Underwood Co. (Me.).....	Rockland, Me.....	Watertown, Mass.
5	Fsh.	6	30	Ola Peterson.....	Tacoma, Wash.....	902 South Washington Street.
6	Fsh.	1	10	W. J. Erskine Co. (T. A.).....	Seward, Alaska.....	Kodiak, Alaska.
7	Pas.	2	32	Maryland Dry Dock Co. (Md.).....	Baltimore, Md.....	South Station, Box 101.
8	Fsh.	1	18	Norris W. Cossaboon.....	Philadelphia, Pa.....	Bridgeton, N. J.
9	Tow.	2	120	National Dredging Co. (Del.).....	New York, N. Y.....	233 Broadway.
10	Fsh.	2	50	John G. Young.....	Ketchikan, Alaska.....	Box 1136.
11	Frt.	1	24	F. Jerome Mack.....	Hartford, Conn.....	Essex, Conn.
12	Fsh.	3	10	David Lawrence.....	Juneau, Alaska.....	Hoonah, Alaska.
13	Tow.	2	75	Trimount Dredging Co. (Mass.).....	Boston, Mass.....	10 State Street.
14	Fsh.	4	24	W. N. B. Potter.....	Beaufort, N. O.....	
15	Cod.	2	12	Leroy Stanley.....	Bar Harbor, Me.....	Swans Island, Me.
16	Fsh.	2	16	Earl Peterson.....	Sault Ste. Marie, Mich.....	Washington Island, Wis.
17	Msc.	2	16	Isham Butler.....	Jacksonville, Fla.....	Switzerland, Fla.
18	Oys.	1	14	Fritz M. Ehler.....	New Haven, Conn.....	Milford, Conn.
19	Fsh.	1	15	Otto Wingert.....	Perth Amboy, N. J.....	Keyport, N. J.
20	Pas.	2	24	W. H. Smith, sr.....	Galveston, Tex.....	Port Lavaca, Tex.
21	Tow.	1	50	Reedsport Tow Boat Co. (Oreg.).....	Marshfield, Oreg.....	Reedsport, Oreg.
22	Frt.	1	15	Harley Hoke.....	Tacoma, Wash.....	Dockton, Wash.
23	Tow.	2	20	J. N. Pharr & Sons (Ia.).....	New Orleans, La.....	Berwick, La.
24	Fsh.	2	14	J. G. Roberts.....	Wrangell, Alaska.....	Token, Alaska.
25	Fsh.	1	20	R. H. Campbell.....	Petersburg, Alaska.....	
26	Frt.	2	15	John P. McCurdy.....	Eastport, Me.....	Lubec, Me.
27	Frt.	3	40	Lionel A. Sweet.....	Sault Ste. Marie, Mich.....	Epoufette, Mich.
28	Pas.	1	20	Conrad Albrecht.....	New York, N. Y.....	Island Park, N. Y.
29	Tow.	1	30	Henry M. Owens.....	Memphis, Tenn.....	Box 233, Newport, Ark.
30	Fsh.	2	48	Jacob J. Reiser.....	Buffalo, N. Y.....	Dunkirk, N. Y.
31	Fsh.	1	16	Morris Johnson.....	New York, N. Y.....	Bay Shore, N. Y.
32	Msc.	2	38	J. E. Brennan Co. (Pa.).....	Philadelphia, Pa.....	1519 North American Building.
33	Cod.	6	46	William H. Prentice.....	Vineyard Haven, Mass.....	Nantucket, Mass.
34	Fsh.	2	28	Norman Brownell.....	Newport, R. I.....	35 Willow Street.
35	Fsh.	2	16	C. Ellis Williams.....	Reedville, Va.....	Edwardsville, Va.
36	Tnk.	1	24	C. S. Fugh.....	Norfolk, Va.....	726 Filer Street.
37	Frt.	2	20	Captains Ship Chandery Co. (Md.).....	Baltimore, Md.....	610 East Pratt Street.
38	Frt.	1	16	W. R. Davis.....	Newport News, Va.....	Mathews, Va.
39	Cod.	8	45	Irwin R. Eaton.....	Portland, Me.....	10 Central Wharf.
40	Fsh.	8	80	Reuben H. Doughty.....	do.....	Long Island, Me.
41	Pas.	2	50	Norfolk & Mobjack Bay Steamboat Co. (Va.).....	Norfolk, Va.....	Old Dominion Pier No. 1.
42	Fsh.	3	46	Cornelius Zage.....	New York, N. Y.....	19 Wine Street, Hampton, Va.
43	Oys.	4	23	Norman L. Jeffries.....	Philadelphia, Pa.....	Port Norris, N. J.
44	Cod.	8	110	Reuben Cameron.....	Gloucester, Mass.....	328 Essex Avenue.
45	Fsh.	1	40	William L. Taylor.....	Newport, R. I.....	Point Judith, R. I.
46	Frt.	2	14	Anthony Bye.....	Belfast, Me.....	Stonington, Me.
47	Oys.	2	24	Peter Petronnes.....	Mobile, Ala.....	Dauphin Island, Ala.
48	Cod.	11	150	John Piscitello.....	Gloucester, Mass.....	14 Gould Court.
49	Fsh.	2	36	Sidney Jersey.....	Philadelphia, Pa.....	Box 1314, Balmar, N. J.
50	Frt.	1	24	George D. Cook.....	Bridgeport, Conn.....	189 Main Street.
51	Frt.	2	14	Leon Currier.....	Beaufort, N. O.....	Atlantic, N. O.
52	Pas.	2	50	Alfred G. Brown.....	New York, N. Y.....	239 East Forty-second Street.
53	Fsh.	11	300	Alaska Packers Association (Calif.).....	San Francisco, Calif.....	111 California Street.
54	Fsh.	6	30	Anton Pedersen.....	Tacoma, Wash.....	Dockton, Wash.
55	Pas.	2	40	William Birchall.....	Philadelphia, Pa.....	41 Emily Street.
56	Pas.	4	60	Albert J. Settanni.....	New York, N. Y.....	9502 Flynn Avenue, Howard Beach, N. Y.
57	Fsh.	3	16	Ed Bugden.....	Ketchikan, Alaska.....	Box 728.
58	Fsh.	1	20	Charles Pietola.....	Seattle, Wash.....	Aberdeen, Wash.
59	Fsh.	1	18	F. G. Foster Co. (Wash.).....	Aberdeen, Wash.....	Hoquiam, Wash.
60	Frt.	1	14	Adfur E. Bunnell.....	Philadelphia, Pa.....	Forked River, N. J.
61	Oys.	2	12	Arnold Cramer.....	do.....	New Gretna, N. J.
62	Tow.	2	20	Douglas Basket Co. (Mich.).....	Grand Haven, Mich.....	Douglas, Mich.
63	Tow.	1	20	Phil Ginther.....	Pittsburgh, Pa.....	Allegheny Wharf.
64	Fsh.	3	50	Louisiana Oyster & Fish Co. (La.).....	New Orleans, La.....	Berwick, La.
65	Frt.	4	14	R. B. Pittman.....	Beaufort, N. O.....	Lukens, N. C.
66	Frt.	2	36	H. F. Sawyer & Son.....	Rockland, Me.....	Vinalhaven, Me.
67	Fsh.	1	40	Louis G. Cooper.....	Beaufort, N. O.....	Greenville, N. O.
68	Msc.	2	40	Standard Dredging Co. (N. J.).....	New York, N. Y.....	Woolworth Building.
69	Frt.	1	40	I. E. Emerson.....	Georgetown, S. C.....	Arcadia, S. C.
70	Fsh.	1	6	A. E. Lacoste.....	Baton Rouge, La.....	Hermitege, La.
71	Pas.	1	35	E. R. Barnewolt.....	Peoria, Ill.....	708 Cooper Street.
72	Frt.	1	40	Frank P. Rosech.....	San Francisco, Calif.....	500 Keokuk St.

* Formerly U. S. Navy ga. s. No. 3893.

Motor Vessels

Line No.	Official No.	Signal letters	Rig	Name of vessel	Tonnage		Register dimensions			When built	Where built
					Gross	Net	Length	Breadth	Depth		
							Feet	Feet	Feet		
1	107262	-----	Ga. s.	Alma	14	11	47.0	14.8	3.9	1896	Bayou Labatre, Ala.
2	206802	-----	Ga. s.	Alma	12	8	36.0	11.2	3.7	1909	Seattle, Wash.
3	212209	-----	Ga. s.	Alma	95	74	83.1	19.0	6.9	1914	do.
4	212350	-----	Ga. s.	Alma	8	7	41.1	9.0	3.5	1914	Helena, Ark.
5	223484	-----	Ga. s.	Alma	12	8	38.9	11.9	3.0	1923	Atlantic, N. C.
6	225326	-----	Ga. s.	Alma	8	6	39.1	11.1	3.0	1926	Vermillion, Ohio
7	226982	-----	Ga. s.	Alma	10	8	33.8	10.9	3.6	1926	Hydaburg, Alaska
8	227262	-----	Ga. s.	Alma	11	7	36.1	10.1	4.6	1928	Seattle, Wash.
9	227529	-----	Ga. s.	Alma	8	5	33.7	9.3	4.0	1928	do.
10	228220	-----	Ol. s.	Alma	40	27	56.2	15.5	7.3	1929	Tacoma, Wash.
11	229754	-----	Ga. s.	Alma	8	6	34.0	10.4	4.0	1920	Port Monmouth, N. J.
12	206237	-----	Ga. s.	Alma P.	12	10	39.7	12.4	4.3	1909	Port Clinton, Ohio
13	214984	-----	Ga. s.	ALMA R.	59	29	82.7	17.0	4.8	1917	Bath, Me.
14	115327	-----	Ga. s.	Alma Bell	42	18	60.9	19.2	3.5	1872	Port Washington, N. Y.
15	206974	-----	Ga. s.	Alma Gray	27	21	56.5	14.5	3.0	1909	Morehead City, N. C.
16	204055	-----	Ga. s.	Alma May	26	17	60.5	13.1	3.8	1907	Seville, Fla.
17	229689	-----	Ga. s.	Alma Virginia	30	12	53.0	17.6	4.3	1930	Urbanna, Va.
18	107610	-----	Ga. s.	Alma White	18	10	52.6	16.5	3.8	1899	Mount Pleasant, N. C.
19	227632	-----	Ol. s.	Almarie	12	8	36.8	10.6	5.1	1928	Seattle, Wash.
20	201925	-----	Ga. s.	Almeda	10	7	38.0	12.0	4.5	1904	Lonsdale, R. I.
21	1254	-----	Ga. s.	Almira	14	9	47.8	14.6	4.0	1866	Groton, Conn.
22	224560	-----	Ga. s.	Almira	9	6	34.1	9.9	4.0	-----	Miami, Fla.
23	227874	-----	Ga. s.	Almira	17	15	41.9	13.7	7.9	1928	Noank, Conn.
24	106265	-----	Ga. s.	Almira Cox	18	7	46.0	16.8	4.8	1884	Leesburg, N. J.
25	221241	-----	Ga. s.	Almo	57	38	59.3	22.2	6.3	1921	Brook Haven, N. Y.
26	215365	-----	Ga. s.	Alms	11	7	36.2	11.2	3.2	1917	Sitka, Alaska
27	203880	-----	Ga. s.	Aloha	15	12	38.0	10.2	3.7	1907	Ballard, Wash.
28	212126	-----	Ol. s.	Aloha	25	17	51.9	13.7	5.7	1914	Tacoma, Wash.
29	214470	-----	Ol. s.	Aloha	195	177	104.1	21.5	6.2	1916	Seattle, Wash.
30	223778	-----	Ol. s.	Aloha	28	19	50.0	13.6	6.2	1924	do.
31	226291	-----	Ga. s.	Aloha	9	8	31.4	11.2	4.2	1927	Groton, Conn.
32	229096	-----	Ol. s.	Aloha	10	6	35.7	12.5	3.6	1929	Morgan City, La.
33	223741	-----	Ga. s.	Aloha II	13	9	43.3	10.8	4.0	1923	Sault Ste. Marie, Mich.
34	214427	-----	Ga. s.	Aloha	9	6	37.3	10.3	2.2	1916	Cedar Bayou, Tex.
35	220672	-----	Ga. s.	Alone	8	5	31.3	9.3	4.2	1931	Poulsbo, Wash.
36	106778	-----	Ga. s.	Alonzo Taulane	11	5	42.2	15.0	4.3	1890	Smyrna, N. C.
37	105355	-----	Ga. s.	Alonzo E. Smith	18	18	50.4	17.5	4.4	1873	Port Jefferson, N. Y.
38	229219	-----	Ga. s.	Aloysius	24	10	53.2	13.2	5.7	1929	Jonesport, Me.
39	229474	-----	Ol. s.	Alpar	72	49	77.1	19.6	9.5	1930	Rockport, Mass.
40	200632	-----	Ga. s.	Alpha	8	6	32.2	9.0	4.0	1903	Crisfield, Md.
41	227557	-----	Ol. s.	ALPHA	75	51	85.0	21.0	5.7	1928	Charleston, W. Va.
42	224906	-----	Ol. s.	Alpha S.	12	8	37.0	12.1	4.2	1921	Petersburg, Alaska
43	227189	-----	Ol. w.	Alpha A. Knight	57	57	63.0	16.0	3.4	1928	Paducah, Ky.
44	225542	-----	Ol. s.	Alphonso	28	19	52.3	14.7	6.8	1926	Plymouth, Mass.
45	217449	-----	Ga. s.	Alphonsine	8	5	31.2	9.5	3.3	1918	Providence, R. I.
46	224710	-----	Ga. s.	Alpino	14	5	48.0	12.0	6.5	1917	San Diego, Calif.
47	213346	-----	Ol. w.	Alrisa	14	12	60.4	15.4	2.0	1916	Ravenswood, W. Va.
48	224917	-----	Ga. s.	Altamaha	9	6	42.4	9.5	3.5	-----	Unknown
49	212255	-----	Ga. s.	Altana	24	20	42.5	13.0	5.4	1914	Keyport, Wash.
50	211193	-----	Ol. s.	Alten	64	43	72.0	18.2	8.5	1913	Seattle, Wash.
51	225259	-----	Ol. s.	Althea II	22	10	45.0	15.0	6.3	1925	Brookhaven, N. Y.
52	93249	-----	Ol. s.	Althia	90	37	93.1	23.0	5.8	1902	Freeport, Fla.
53	216671	-----	Ga. s.	Althrop	13	10	37.8	13.2	3.1	1918	Cape Edwards, Alaska
54	200570	-----	Ga. s.	Altoona	11	6	47.0	11.8	3.8	1903	Astoria, Oreg.
55	212139	-----	Ga. s.	Altoona No. 2	12	8	50.1	12.3	4.2	1914	do.
56	218716	-----	Ga. s.	Altruria	10	8	30.0	12.7	3.6	1900	Osterville, Mass.
57	106852	-----	Ga. s.	Alva	15	14	40.9	14.6	6.0	1891	Bristol, Me.
58	224222	-----	Ol. s.	Alva	22	8	49.2	15.0	5.7	1924	Kennebunkport, Me.
59	230713	-----	Ol. s.	Alvan T. Fuller	98	66	88.9	22.3	10.3	1931	Essex, Mass.
60	209993	-----	Ol. s.	Alverene	39	26	71.2	15.0	2.6	1912	Everett, Wash.
61	224440	-----	Ga. s.	Alvin C.	11	8	33.6	9.8	3.4	1923	Harrisburg, Tex.
62	106670	-----	Ga. s.	Alvin C. Somers	10	5	50.2	12.3	3.4	1889	Salut Peters Creek, Md.
63	211067	-----	Ga. s.	Alwin	8	6	34.5	8.6	4.5	1913	Los Angeles, Calif.
64	208318	-----	Ga. s.	Alyce B.	13	9	31.6	10.0	3.5	1911	Seattle, Wash.
65	219793	-----	Ga. s.	Alyeaka	26	15	41.4	13.6	6.6	1920	Tacoma, Wash.
66	222084	-----	Ga. s.	Alzoe	9	6	41.4	9.2	4.1	1913	Stockton, Calif.
67	210432	-----	Ga. s.	Amachemco	8	7	38.7	9.2	4.2	1908	Norfolk, Va.
68	213184	-----	Ol. s.	Amak	51	41	61.1	16.0	6.0	1915	Seattle, Wash.
69	213986	-----	Ol. s.	Amak	34	20	51.0	16.5	7.3	1916	Goble, Oreg.

¹ Formerly (a) Ga. s. Alma R.
^b Mexican Ga. s. Alma R.
² Formerly slip. Bally.

³ Formerly (a) Ga. w. St. Dennis.
^b Ol. w. Valley Queen.

Line No.	Service	Crew	Horse-power	Name of owner	Home port	Address of owner
1	Fsh.	2	24	William Mastin.....	Mobile, Ala.....	410 South Washington Avenue. Pier 11-B, foot Wall Street.
2	Fsh.	2	20	Booth Fisheries Co. (Del.).....	Seattle, Wash.....	
3	Pas.	4	250	Juneau Ferry & Navigation Co. (Alaska).....	Juneau, Alaska.....	
4	Pas.	1	24	John F. Kembrrough, Jr.....	Memphis, Tenn.....	Exchange Building.
5	Msc.	1	24	John Ripply.....	Beaufort, N. C.....	Norfolk, Va.
6	Fsh.	1	40	Clifford H. Parsons.....	Sandusky, Ohio.....	Vermillion, Ohio.
7	Fsh.	1	20	Sam Douglas.....	Ketchikan, Alaska.....	Hydaburg, Alaska.
8	Fsh.	2	20	John Marklund.....	Seattle, Wash.....	Box 122, Twentieth Avenue and West Farfield Street.
9	Fsh.	2	20	Wm. H. Tucker.....	do.....	Neah Bay, Wash.
10	Fsh.	8	75	Christ Halls.....	do.....	3026 West Seventy-third Street.
11	Fsh.	1	30	George A. Culver.....	Perth Amboy, N. J.....	Old Bridge, N. J.
12	Tow.	1	180	A. A. Willard.....	Toledo, Ohio.....	Summit-Cherry Building.
13	Tow.	3	45	Venezuela Gulf Oil Co. (Del.).....	Port Arthur, Tex.....	Gulf Refining Co.
14	Fsh.	2	75	Peter Munson.....	Philadelphia, Pa.....	Wildwood, N. J.
15	Pas.	2	37	B. G. Willis.....	Elizabeth City, N. C.....	Edenton, N. C.
16	Pas.	2	24	John E. Harris.....	Pittsburgh, Pa.....	Beresford, Fla.
17	Frt.	2	50	R. J. Randolph.....	Newport News, Va.....	Hartfield, Va.
18	Frt.	1	8	A. P. Oden.....	Washington, N. C.....	Hatteras, N. C.
19	Fsh.	1	30	Otto Hucke.....	Ketchikan, Alaska.....	General delivery.
20	Fsh.	1	25	John Pietruszka.....	Providence, R. I.....	Barrington, R. I.
21	Pas.	2	40	John F. Scherz.....	New York, N. Y.....	842 Lafayette Street (B.).
22	Pas.	1	24	E. Haman Bostic.....	Wilmington, Del.....	Dover, Del.
23	Frt.	2	65	Frank Chesbro.....	New London, Conn.....	Noank, Conn.
24	Oys.	4	24	Lilburn Cox.....	Philadelphia, Pa.....	Leesburg, N. J.
25	Frt.	2	75	Amos Harker.....	New York, N. Y.....	48 East Thirty-eighth Street, Bayonne, N. J.
26	Fsh.	1	20	Anton Bartness.....	Juneau, Alaska.....	
27	Fsh.	1	16	J. T. Brown.....	do.....	Craig, Alaska.
28	Tow.	2	75	Cascade Tug Boat Co. (Wash.).....	Tacoma, Wash.....	1125 East Eleventh Street.
29	Frt.	6	100	Puget Sound Navigation Co. (Nev.).....	Seattle, Wash.....	32 Colman Dock.
30	Fsh.	6	40	Axel Langness.....	do.....	4234 Eighth Avenue North- east.
31	Fsh.	1	25	Harold B. Kip.....	New York, N. Y.....	Montauk, N. Y.
32	Drg.	1	25	Standard Dredging Co. (N. J.).....	do.....	Woolworth Building.
33	Frt.	1	60	Earl Weston.....	Sault Ste. Marie, Mich.....	130 Park Place.
34	Frt.	1	50	Leonard G. Pasur.....	Galveston, Tex.....	Pier 22.
35	Fsh.	2	20	E. Sivertsen.....	Seward, Alaska.....	Seldovia, Alaska.
36	Oys.	3	24	Charles G. Adams.....	Norfolk, Va.....	Eclipsa, Va.
37	Oys.	2	50	George Wansor.....	New York, N. Y.....	Port Washington, N. Y.
38	Fsh.	4	600	Ernest E. Yarborough.....	Newport, R. I.....	77 Division Street.
39	Cod.	16	b 170	Carl T. Peterson.....	Boston, Mass.....	15 Fish Pier.
40	Msc.	1	12	George Johnson.....	Baltimore, Md.....	1033 Riverside Avenue.
41	Tow.	1	360	Central Building Materials Co. (Mo.).....	St. Louis, Mo.....	Syndicate Trust Building.
42	Cod.	1	30	Oscar Anderson.....	Seward, Alaska.....	Anchorage, Alaska.
43	Tow.	5	60	John H. Knight.....	Louisville, Ky.....	Route 3.
44	Cod.	5	60	Alphonse Graffeo.....	Boston, Mass.....	279 North Street.
45	Tow.	1	30	Gustav Bihan.....	Providence, R. I.....	14 Carolina Avenue.
46	Frt.	3	40	Lawrence Canepa.....	San Diego, Calif.....	2131 Kettner Boulevard.
47	Tow.	1	50	Allegheny River Sand Corporation (Pa.).....	Pittsburgh, Pa.....	Kittanning, Pa.
48	Pas.	2	24	Harold L. Weber.....	Newark, N. J.....	30 East Alpine Street.
49	Fsh.	5	20	San Juan Fishing & Packing Co. (Wash.).....	Seward, Alaska.....	Latouche, Alaska.
50	Fsh.	14	100	Dave Hassel.....	Seattle, Wash.....	1566 Twenty-eighth Avenue.
51	Fsh.	3	30	Dedrick Anderson.....	New York, N. Y.....	Islip, N. Y.
52	Frt.	10	90	Mark S. Brewton.....	Mobile, Ala.....	Box 1417.
53	Fsh.	2	22	Alaska Pacific Salmon Corporation (Del.).....	Ketchikan, Alaska.....	
54	Frt.	1	30	Point Adams Packing Co. (Oreg.).....	Astoria, Oreg.....	Hammond, Oreg.
55	Fsh.	1	40	Altoona Packing Co. (Wash.).....	do.....	Altoona, Wash.
56	Frt.	2	18	Crosby Yacht Building & Storage Co. (Mass.).....	New Bedford, Mass.....	Osterville, Mass.
57	Frt.	2	26	John P. Barbour.....	Rockland, Me.....	79 Mechanic Street.
58	Cod.	6	45	Joseph A. Rocha.....	New Bedford, Mass.....	335 South Front Street.
59	Fsh.	12	275	Jessie A. Leavitt.....	Gloucester, Mass.....	116 Prospect Street.
60	Pas.	3	100	Puget Sound Navigation Co. (Nev.).....	Seattle, Wash.....	Colman Dock.
61	Pas.	1	25	D. O. Lee.....	Houston, Tex.....	Wharf No. 1.
62	Frt.	1	20	W. B. Hopson.....	Newport News, Va.....	Odd, Va.
63	Fsh.	1	36	Melvin H. Smith.....	Los Angeles, Calif.....	Long Beach, Calif.
64	Fsh.	2	20	Joe R. Foster.....	Seattle, Wash.....	Care A. Knapp, Chemicum, Wash.
65	Fsh.	5	35	Columbia River Packers Association (Oreg.).....	Wrangell, Alaska.....	Lake Bay, Alaska.
66	Frt.	1	b 90	A. S. Busalacchi.....	San Francisco, Calif.....	Stockton, Calif.
67	Pas.	1	18	John Heeb.....	New York, N. Y.....	Nutley, N. J.
68	Fsh.	2	50	Booth Fisheries Co. (Del.).....	Seattle, Wash.....	Pier 11B, foot Wall Street.
69	Fsh.	1	80	Alaska-Portland Packers Association (Oreg.).....	Portland, Oreg.....	Yeon Building.

^a Formerly schooner Maxie.
^b Honduran schooner Jose Luis.

^c Formerly ga. s. Alice H.

Line No.	Official No.	Signal letters	Rig	Name of vessel	Tonnage		Register dimensions			When built	Where built
					Gross	Net	Length	Breadth	Depth		
1	223150		Ga. s.	Amanda.....	10	7	35.0	11.4	4.1	1923	Smithtown, N. Y.
2	215236		Ga. s.	Amanda C II.....	7	5	31.2	10.7	3.5	1907	Philadelphia, Pa.
3	201093		Ol. s.	Amanda Bishop.....	57	15	73.2	20.0	6.2	1904	Patchogue, N. Y.
4	227238		Ga. w.	Amanda Louise.....	28	28	50.9	20.0	3.3	1927	Locust Point, Ohio.
5	226722		Ol. s.	Amazon.....	62	27	64.3	17.0	7.9	1927	Tacoma, Wash.
6	226643		Ol. s.	Ambassador.....	54	36	62.8	16.8	7.7	1927	Do.
7	107694		Ga. s.	Amelia.....	13	11	40.0	13.8	3.8	1901	Bay Shore, N. Y.
8	201066		Ga. s.	Amelia.....	14	8	53.3	10.5	4.0	1904	South Jacksonville, Fla.
9	208052		Ga. s.	Amelia.....	12	10	40.4	11.0	4.0	1909	Essington, Pa.
10	210066		Ga. s.	Amelia.....	12	8	32.5	10.0	4.1	1912	Los Angeles, Calif.
11	210628		Ga. s.	Amelia.....	5	5	23.0	7.4	3.5	1912	Milwaukee, Wis.
12	223660		Ga. s.	Amelia.....	7	5	30.5	10.7	3.5	1921	Freeport, N. Y.
13	226893		Ga. s.	Amelia.....	6	5	27.7	10.5	3.1	1927	Mayetta, N. J.
14	230128		Ol. s.	Amelia II.....	40	16	54.2	16.3	7.2	1930	Los Angeles, Calif.
15	221723		Ga. s.	Amelia A.....	9	6	36.0	11.5	3.7	1921	Brunswick, Ga.
16	77141		Ga. s.	Amelia J.....	70	39	80.5	20.2	7.9	1894	Essex, Mass.
17	228013		Ol. s.	Amelia M. Pereira.....	106	72	88.3	21.4	10.5	1928	do.
18	224429		Ol. s.	Amelle.....	98	78	81.0	18.7	8.8	1925	Port Blakely, Wash.
19	210104		Ga. s.	Americ.....	27	23	43.4	13.0	5.4	1912	Keyport, Wash.
20	107533		Ga. s.	America.....	13	9	36.6	14.8	4.2	1896	Brooklyn, N. Y.
21	206520		Ga. s.	America.....	14	7	47.0	13.8	4.6	1908	Lubec, Me.
22	206824		Ga. w.	America.....	13	8	50.7	13.1	3.2	1909	Cut Off, La.
23	207287		Ga. s.	America.....	53	36	62.6	16.4	11.0	1910	Seattle, Wash.
24	212211		Ga. s.	America.....	21	17	48.8	14.8	5.0	1914	Brooklyn, N. Y.
25	212555		Ga. s.	America.....	17	8	50.7	12.2	3.8	1914	Punta Gorda, Fla.
26	213020		Ga. s.	America.....	26	28	56.5	17.0	6.6	1915	Manitowoc, Wis.
27	215140		Ga. s.	America.....	33	25	51.3	14.7	6.6	1917	Tacoma, Wash.
28	217689		Ga. s.	America.....	36	24	57.6	14.8	6.9	1919	Los Angeles, Calif.
29	217862		Ga. s.	America.....	12	11	32.0	9.5	4.2	1917	Balleys Harbor, Wis.
30	220324		Ga. s.	America.....	12	10	27.8	11.2	3.9	1920	Gloucester, N. J.
31	222575		Ga. s.	America.....	15	10	42.8	13.4	4.9	1922	Mayaguez, P. R.
32	226401		Ol. s.	AMERICA.....	525	357	125.0	35.3	15.0	1927	Mariners Harbor, N. Y.
33	230374		Ol. s.	America.....	64	43	74.1	18.7	9.4	1930	Essex, Mass.
34	228952		Ga. s.	America IV.....	13	11	45.2	11.8	4.7	1918	Los Angeles, Calif.
35	215223		Ol. s.	America First.....	36	28	52.1	14.9	5.9	1917	Tacoma, Wash.
36	211578		Ol. s.	American.....	21	10	49.8	13.0	5.1	1913	Oakland, Calif.
37	222434	MDSG	Ga. s.	American.....	103	70	81.1	20.8	9.9	1919	Morris Heights, N. Y.
38	217945		Ga. s.	American Beauty.....	31	21	55.1	14.5	6.5	1919	Wilmington, Calif.
39	228966		Ga. s.	American Beauty.....	16	7	47.8	15.5	3.7	1929	Biloxi, Miss.
40	224829		Ga. s.	American Boy.....	79	54	104.3	14.9	8.3	1917	Brooklyn, N. Y.
41	106288		Ol. s.	American Eagle.....	20	12	41.2	14.0	3.0	1884	Jordon River, Miss.
42	200416		Ga. w.	American Eagle.....	13	6	58.7	14.1	2.6	1906	Westwego, La.
43	226668		Ga. s.	American Eagle.....	36	15	55.0	14.5	8.3	1927	Biloxi, Miss.
44	229512		Ol. s.	American Eagle.....	68	46	65.8	17.7	8.8	1930	Seattle, Wash.
45	222221		Ol. s.	AMERICAN GIRL.....	67	38	56.9	14.6	6.3	1922	Bay City, Mich.
46	224613		Ol. s.	American Kid.....	24	15	45.3	15.5	4.4	1925	Fernandina, Fla.
47	203036		Ol. s.	Americus.....	73	60	70.5	22.5	6.4	1906	Tottenville, N. Y.
48	213785		Ga. s.	Amership.....	22	15	49.0	11.0	4.0	1910	Marine City, Mich.
49	107068		Ga. s.	Amethyst.....	12	12	51.0	16.7	3.2	1893	Biloxi, Miss.
50	221671		Ga. w.	Amharlee.....	17	15	42.0	11.2	3.2	1921	St. Louis, Mo.
51	229278	MHQD	Ol. s.	AMHERST.....	167	114	102.2	22.1	10.6	1930	Quincy, Mass.
52	107096		Ga. s.	Amle.....	10	7	35.5	14.0	5.2	1894	Fall River, Mass.
53	226215		Ol. s.	Amity.....	42	35	51.3	13.2	6.4	1926	Manitowoc, Wis.
54	229490		Ga. s.	Amook.....	29	20	51.2	13.5	6.8	1930	Seattle, Wash.
55	211891		Ol. s.	Amorco.....	13	9	42.5	12.2	5.0	1913	Oakland, Calif.
56	107182		Ga. s.	Amorita.....	10	9	32.3	10.8	5.1	1893	Saunderstown, R. I.
57	226896		Ol. s.	Amor Da Patria.....	63	39	68.6	19.2	7.4	1926	San Diego, Calif.
58	229946		Ol. s.	Amos.....	40	27	59.5	19.6	5.4	1930	Hudson, Md.
59	229989		Ga. s.	Amos N Andy.....	10	8	31.5	11.7	3.9	1930	Barneget, N. J.
60	107633		Ga. s.	Amphion.....	20	13	48.0	14.2	4.8	1901	Bridgeport, Conn.
61	227545		Ol. s.	Ample.....	8	5	31.3	9.3	4.3	1928	Seattle, Wash.
62	212812		Ga. s.	Amriald.....	19	5	41.4	14.1	6.3	1914	Friendship, Me.
63	223669	MFKQ	Ol. s.	AMSTERDAM SOCONY.....	1,199	753	252.9	40.1	12.8	1924	Chester, Pa.

Formerly { a ga. s. James R. Clark.
b British schooner Agnes Louise.

Formerly Japanese ga. s. Wakanoura.
Formerly st. s. U. S. Navy Tug No. 80.

Line No.	Service	Crew	Horse-power	Name of owner	Home port	Address of owner
1	Pas.	1	55	Charles B. Thorp.....	New York, N. Y.....	New Suffolk, L. I., N. Y.
2	Fsh.	1	14	John Bozarth.....	Philadelphia, Pa.....	Bridgeton, N. J.
3	Frt.	11	100	Benjamin L. Blishop.....	New York, N. Y.....	32 Bransford Street, Patchogue, N. Y.
4	Frt.	1	75	William L. Arndt.....	Toledo, Ohio.....	R. F. D. 1, Oak Harbor, Ohio.
5	Fsh.	8	b 100	French Sardine Co. (Calif.).....	Los Angeles, Calif.....	Terminal Island, East San Pedro, Calif.
6	Fsh.	8	b 100	Anton G. Smith.....	Tacoma, Wash.....	San Pedro, Calif.
7	Msc.	1	16	Norman H. Smith.....	New York, N. Y.....	Babylon, N. Y.
8	Plt.	3	30	D. E. Little.....	Jacksonville, Fla.....	
9	Pas.	1	35	Thomas H. Douglas.....	Philadelphia, Pa.....	Cape May Courthouse, N. J., R. F. D. No. 1.
10	Fsh.	2	20	J. B. Falcone.....	Los Angeles, Calif.....	San Pedro, Calif.
11	Msc.	2	10	City of Milwaukee.....	Milwaukee, Wis.....	City Hall.
12	Fsh.	1	25	Jacob M. Golder.....	New York, N. Y.....	Freeport, Long Island.
13	Pas.	1	12	Hazle Parker.....	Philadelphia, Pa.....	Parkertown, N. J.
14	Fsh.	6	75	John B. Falcone.....	Los Angeles, Calif.....	San Pedro, Calif.
15	Fsh.	2	10	Mary Spencer.....	Brunswick, Ga.....	1612 L Street.
16	Fsh.	12	48	R. K. Bodden.....	Mobile, Ala.....	Merchants National Bank Building.
17	Fsh.	10	170	Joseph S. Mattos.....	Gloucester, Mass.....	6 Linnett Place.
18	Fsh.	5	165	P. E. Harris & Co. (Wash.).....	Juneau, Alaska.....	Seattle, Wash.
19	Fsh.	2	50	Alaskan Glacier Sea Food Co. (Wash.).....	Petersburg, Alaska.....	
20	Pas.	1	40	William Weinlein.....	New York, N. Y.....	2312 Boller Avenue, Baychester, N. Y.
21	Frt.	2	33	Blanchard Manufacturing & Canning Co. (Me.).....	Eastport, Me.....	Blanchard Wharf
22	Pas.	3	b 20	Adolph Belsome.....	New Orleans, La.....	Harvey, La.
23	Tow.	4	50	Ocean Pilot & Tugboat Co. (Wash.).....	Aberdeen, Wash.....	Aberdeen, Wash.
24	Pas.	2	b 50	Anna S. Michael.....	New York, N. Y.....	1654 Shore Road.
25	Fsh.	1	25	West Coast Fish Co.....	Tampa, Fla.....	Punta Gorda, Fla.
26	Pas.	4	75	Bay Transportation Co. (Ohio).....	Sandusky, Ohio.....	Foot Columbus Avenue.
27	Fsh.	2	45	Kodiak Fisheries Co. (Wash.).....	Seward, Alaska.....	Kodiak, Alaska.
28	Fsh.	7	b 65	Frank C. Hill.....	Los Angeles, Calif.....	Citizens National Bank Building.
29	Fsh.	3	b 20	Wenzel Horak.....	Milwaukee, Wis.....	Kewaunee, Wis.
30	Pas.	2	16	Charles Hartman.....	Philadelphia, Pa.....	5842 Trinity Place.
31	Pas.	3	70	Juan F. Robles.....	San Juan, P. R.....	Vieques, P. R.
32	Elr.	6	350	International Elevating Co. (N. J.).....	New York, N. Y.....	2 Broadway.
33	Fsh.	11	160	Central Wharf and Vessels Co. (Mass.).....	Gloucester, Mass.....	37 Rogers Street.
34	Pas.	2	45	Van Camp Sea Food Co. (Calif.).....	Los Angeles, Calif.....	San Pedro, Calif.
35	Pas.	4	b 50	John Haho.....	Juneau, Alaska.....	Douglas, Alaska.
36	Tow.	1	b 100	Harbor Tug & Barge Co. (Calif.).....	San Francisco, Calif.....	Mission Street Wharf.
37	Tow.	6	300	American Dredging Co. (Pa.).....	Philadelphia, Pa.....	308 Chestnut Street.
38	Fsh.	8	40	Mateo Suich.....	Los Angeles, Calif.....	734 Eleventh Street, San Pedro, Calif.
39	Oys.	5	25	Vincent Rosetti.....	Gulfport, Miss.....	Biloxi, Miss.
40	Msc.	4	200	Ernest LeRoy Paugh.....	New York, N. Y.....	Mariners Harbor, N. Y.
41	Frt.	2	50	T. E. Dease.....	Port Arthur, Tex.....	2140 Broadway Avenue, Beaumont, Tex.
42	Msc.	3	14	N. N. Moody.....	New Orleans, La.....	Covington, La.
43	Fsh.	7	36	Warren Fish Co. (Fla.).....	Pensacola, Fla.....	Baylen Street Wharf.
44	Fsh.	10	135	Carl Overby.....	Ketchikan, Alaska.....	New Port Walter, Alaska.
45	Frt.	2	b 60	Harry E. Searfoss.....	Grand Haven, Mich.....	Box 140, Benton Harbor, Mich.
46	Fsh.	9	45	Brooks-Hirth-Corbett Corporation (Fla.).....	Fernandina, Fla.....	Front and Calhoun Streets.
47	Oys.	6	100	American Oyster Co. (Me.).....	New Haven, Conn.....	164 Howard Avenue.
48	Msc.	2	40	American Ship Building Co. (N. J.).....	Cleveland, Ohio.....	Foot West Fifty-fourth Street.
49	Frt.	2	48	James Hanson.....	Mobile, Ala.....	Daphne, Ala.
50	Pas.	1	15	H. C. Ames.....	St. Louis, Mo.....	Webster Groves, Mo.
51	Cod.	14	b 375	General Seafoods Corporation (Mass.).....	Boston, Mass.....	Gloucester, Mass.
52	Pas.	1	20	Wilfred Lamoureaux.....	Newark, N. J.....	Mount Tabor, N. J.
53	Fsh.	3	75	Rawley Fish Co. (Wis.).....	Milwaukee, Wis.....	Two Rivers, Wis.
54	Fsh.	2	50	Booth Fisheries Co. (Del.).....	Seattle, Wash.....	Marion Building.
55	Tow.	1	b 60	Anders E. Anderson.....	San Francisco, Calif.....	Oakland, Calif.
56	Frt.	2	12	Leopold F. Sepowski.....	Hartford, Conn.....	East Haddam, Conn.
57	Fsh.	4	120	Bror Danielson.....	San Diego, Calif.....	Care Van Camp Sea Food Co., foot Crosby Street, San Diego, Calif.
58	Frt.	3	75	Phillips Packing Co. (Md.).....	Cambridge, Md.....	
59	Pas.	1	50	Harry Ridgway.....	Philadelphia, Pa.....	Barnegat, N. J.
60	Pas.	2	60	Loretta Cacace.....	New York, N. Y.....	Sheepshead Bay, N. Y.
61	Fsh.	2	14	Ole Grasdahl.....	Seattle, Wash.....	4738 Twelfth Avenue Southwest.
62	Fsh.	4	24	Leonard E. Allyn.....	New London, Conn.....	West Mystic, Conn.
63	Tnk.	11	b 700	Standard Transportation Co. (Del.).....	New York, N. Y.....	26 Broadway.

* Formerly U. S. Navy ga. s. S. C. 54.
{ga. y. Demonstrator.

† Formerly ga. s. Harold A.

Line No.	Official No.	Signal letters	Rig	Name of vessel	Tonnage		Register dimensions			When built	Where built
					Gross	Net	Length	Breadth	Depth		
1	210969		Ga. s.	Amy	41	28	55.0	14.2	6.2	1913	Seattle, Wash.
2	212498		Ga. s.	Amy	11	7	38.2	13.1	3.4	1913	Unalakleet, Alaska
3	220408		Ga. s.	Amy	7	6	35.9	11.0	2.7	1900	Bay Shore, N. Y.
4	204418		Ol. s.	Amy B.	37	33	49.8	17.0	5.8	1907	Tottenville, N. Y.
5	228126		Ol. s.	Anabel II.	62	50	58.9	15.0	6.3	1928	Manitowoc, Wis.
6	106494		Ga. s.	Anaconda	42	38	51.3	18.0	7.3	1887	Brooklyn, N. Y.
7	228942		Ol. s.	Anadir	69	47	67.2	19.0	8.8	1929	Tacoma, Wash.
8	214926		Ga. s.	Anado	25	14	60.9	13.0	5.3	1917	New York, N. Y.
9	215802		Ol. s.	Anais	27	18	56.7	19.1	4.1	1917	Pascagoula, Miss.
10	209693		Ol. s.	Analbern	40	27	64.7	16.3	6.2	1912	Irrington, Va.
11	219464		Ol. s.	Anastasia E.	34	16	61.2	16.6	7.3	1919	Rockport, Mass.
12	210763		Ga. s.	Ancon	11	7	38.4	11.8	4.2	1912	Oakland, Calif.
13	229331		Ol. s.	Andover	113	77	93.3	21.6	10.7	1930	Essex, Mass.
14	223119		Ga. s.	Andrea	10	8	37.5	11.0	4.0	1923	Sea Isle City, N. J.
15	228400		Ga. s.	Andrea	11	9	35.1	12.3	4.2	1929	do
16	222167		Ga. s.	Andrew	30	16	55.3	13.0	5.7	1922	Slidell, La.
17	207527		Ga. s.	Andrew N.	17	11	42.4	12.6	4.0	1910	Seattle, Wash.
18	206925		Ga. s.	Andrew Z.	13	9	36.5	12.4	4.5	1908	Tacoma, Wash.
19	209600		Ga. s.	Andrew Z. II.	27	18	49.0	15.0	6.1	1912	do
20	229913		Ol. s.	Andrew and Roslie	70	47	76.4	19.3	10.0	1930	Gloucester Mass.
21	223240		Ol. s.	Andrew Foss	125	78	97.4	22.9	9.0	1905	Seattle, Wash.
22	229135		Ol. s.	Andrew J. Lewis	73	45	69.6	21.2	6.9	1929	Fairport, Va.
23	230132		Ol. s.	Andy	75	51	71.5	23.0	6.3	1930	Cambridge, Md.
24	218121		Ga. s.	Angeles	7	6	32.3	9.4	4.3	1919	Seattle, Wash.
25	226228		Ga. s.	Angeles	7	5	31.8	9.1	4.1	1920	do
26	226238		Ol. s.	Angeles	35	28	51.6	15.0	6.8	1927	do
27	228279		Ga. s.	Angeline	12	8	37.7	12.0	4.7	1926	Plymouth, Mass.
28	212674		Ga. s.	Angeline C. Nunan	101	58	89.8	22.2	10.9	1914	Essex, Mass.
29	223321		Ga. s.	Angelliqui	9	8	45.4	7.6	3.6	1903	Morris Heights, N. Y.
30	229515		Ol. s.	Angle & Florence	57	19	77.2	17.7	7.4	1930	Kennebunkport, Me.
31	227342		Ol. s.	Angle & Vence	48	32	73.3	16.4	7.6	1928	do
32	107528		Ga. s.	Angler	14	14	41.5	15.0	4.5	1900	Greenport, N. Y.
33	212432		Ga. s.	Angler	14	10	40.0	10.5	3.8	1912	Eagle Harbor, Mich.
34	220392		Ga. s.	Angler	8	5	37.1	10.0	3.3	-----	Unknown
35	220429		Ga. s.	Angler	7	5	28.7	12.0	3.1	-----	do
36	222944		Ga. s.	Angler	13	9	40.3	15.4	4.1	1923	Pocomoke City, Md.
37	223216		Ga. s.	Angler	10	7	32.9	9.5	3.8	1923	Naubinway, Mich.
38	200442		Ga. s.	Anita D.	45	33	69.0	21.0	4.5	1903	Madisonville, La.
39	212050		Ga. s.	Ann	15	10	46.3	12.2	4.5	1914	Oakland, Calif.
40	227402		Ga. s.	Ann	9	6	34.2	10.0	4.6	1928	Seattle, Wash.
41	105065		Ga. s.	Ann G. Goodsell	11	10	39.3	15.5	3.1	1871	Somerset County, Md.
42	111317		Ol. s.	Anna	30	20	64.9	13.6	6.3	1900	Brunswick, Ga.
43	205109		Ga. s.	Anna	12	8	32.8	14.4	4.7	1908	Holly Oak, Del.
44	211416		Ga. s.	Anna	14	9	52.8	14.2	3.9	1913	Carteret, N. J.
45	211747		Ga. s.	Anna	28	8	46.6	16.3	7.1	1913	Friendship, Me.
46	214189		Ga. s.	Anna	12	8	36.2	11.3	4.7	1915	Brooklyn, N. Y.
47	220982		Ga. s.	Anna	59	40	61.1	22.6	7.3	1921	Baltimore, Md.
48	221834		Ga. s.	Anna	7	6	32.9	10.3	3.6	1919	Lavallette, N. J.
49	222230		Ga. s.	Anna	8	7	34.0	9.2	3.8	1906	Two Rivers, Wis.
50	223456		Ga. s.	Anna	11	9	29.5	8.8	3.2	1919	Pensaukee, Wis.
51	226436		Ga. s.	Anna	9	6	39.4	11.0	4.6	1916	San Diego, Calif.
52	226497		Ga. s.	Anna	20	5	39.1	12.9	5.0	1927	North Brooklyn, Me.
53	227334		Ga. s.	Anna	10	11	38.8	13.5	4.9	1928	Anglesea, N. J.
54	228340		Ol. s.	Anna	20	9	44.9	14.0	6.6	1929	Kennebunkport, Me.
55	230001		Ga. w.	Anna	7	6	43.0	10.4	2.4	1930	St. Louis, Mo.
56	229891		Ga. s.	Anna A.	11	5	38.0	12.1	5.3	1930	Taft, Oreg.
57	224617		Ga. s.	Anna III.	14	9	41.2	13.5	5.3	1912	Bridgeton, N. J.
58	224098		Ga. s.	Anna B.	117	103	76.3	31.4	4.9	1924	Vermillion, Ohio
59	221840		Ga. s.	Anna C.	14	9	37.0	12.4	5.5	1921	Amesbury, Mass.
60	225438		Ol. s.	Anna C.	50	10	57.6	14.8	6.1	1926	Kennebunkport, Me.
61	230709		Ga. s.	Anna C.	9	6	32.2	10.3	4.7	1931	West Haven, Conn.
62	212102		Ga. s.	Anna D.	10	10	33.7	10.6	4.5	1914	Westerly, R. I.
63	107603		Ga. s.	Anna E.	17	17	60.0	17.5	3.8	1900	St. Michaels, Md.
64	223614		Ol. s.	Anna E.	60	49	60.7	21.0	6.1	1924	Paulsboro, N. J.
65	225821		Ga. s.	Anna G.	10	9	32.5	12.6	3.7	1926	Forked River, N. J.
66	208775		Ga. s.	Anna H.	49	46	56.0	17.0	4.5	1911	Greenwich Pier, N. J.
67	209581		Ga. s.	Anna J.	10	8	33.2	10.5	3.2	1912	Eulalia, Fla.
68	215226		Ga. s.	Anna J.	28	22	46.0	13.3	6.7	1917	Tacoma, Wash.
69	228646		Ga. s.	Anna J.	18	6	42.0	14.0	5.0	1929	Fernandina, Fla.
70	215610		Ga. s.	Anna L.	6	5	28.6	10.5	3.4	1885	Brooklyn, N. Y.
71	1481		Ga. s.	Anna M.	14	10	39.2	13.7	4.3	1867	do

1 Formerly U. S. Q. Corps st. s. Lieut. Geo. M. Harris.

Motor Vessels

219

Line No.	Service	Crew	Horse-power	Name of owner	Home port	Address of owner
1	Pas.	2	75	Alaska Juneau Gold Mining Co. (W. Va.)	Juneau, Alaska	1022 Crocker Building, San Francisco, Calif.
2	Pas.	2	16	Fred Swanson	Nome, Alaska	Teller, Alaska
3	Fsh.	1	20	George O. Smith	New York, N. Y.	Bay Shore, N. Y.
4	Frt.	2	45	Phoenix Fuel Supply Corporation (N. Y.)	do.	55 West Forty-second Street, Manhattan, Mich.
5	Fsh.	6	b 100	John Girvin	Sault Ste. Marie, Mich.	15 Whitehall Street
6	Msc.	2	100	United Marine Contracting Corporation (N. Y.)	New York, N. Y.	
7	Fsh.	9	160	Matt Botica	Seward, Alaska	San Pedro, Calif.
8	Pas.	1	80	Everett T. Rogers	New York, N. Y.	Box 233, Bay Shore, N. Y.
9	Fsh.	5	24	Bernard Taltavull	Gulfport, Miss.	525 East Howard Avenue, Biloxi, Miss.
10	Frt.	2	54	John Ekstrom	Baltimore Md.	Care Wathen & Co., Pier 4 East Pratt Street.
11	Cod.	7	42	Daniel F. Lynch	New Bedford, Mass.	81 Summer Street.
12	Tow.	1	30	Harbor Tug and Barge Co. (Calif.)	San Francisco, Calif.	Pier 14.
13	Cod.	10	230	General Seafoods Corporation (Mass.)	Boston, Mass.	Gloucester, Mass.
14	Fsh.	6	36	John Montagna	Philadelphia, Pa.	Sea Isle City, N. J.
15	Fsh.	3	65	Christopher Montagna	do.	Ocean City, N. J.
16	Tow.	4	80	Lake Arthur Dredging Co. (La.)	Port Arthur, Tex.	Beaumont, Tex.
17	Fsh.	6	20	John K. David	Juneau, Alaska	
18	Fsh.	6	20	James Peel	Ketchikan, Alaska	Kasaan, Alaska.
19	Fsh.	8	40	Dominick Zunnich	Seattle, Wash.	900 Twelfth Street.
20	Cod.	15	150	Schooner Andrew and Roslie (Mass.)	Gloucester, Mass.	Bruce Place.
21	Tow.	6	500	Foss Launch & Tug Co. (Wash.)	Tacoma, Wash.	400 Dock Street.
22	Frt.	4	75	Andrew J. Lewis	Reedville, Va.	Walnut Point, Va.
23	Frt.	4	100	Phillips Packing Co. (Md.)	Cambridge, Md.	
24	Fsh.	1	16	John J. Nohr	San Diego, Calif.	1219 First Street.
25	Fsh.	2	12	Angeles Seemanus	Seattle, Wash.	501 Third Avenue South.
26	Fsh.	6	60	H. J. Hansen	Ketchikan, Alaska	West Seattle, Wash.
27	Fsh.	2	36	Charles T. Forrest	Provincetown, Mass.	4 Fishburn Court.
28	Fsh.	16	72	Thompson Fish Co. (Fla.)	Key West, Fla.	Foot Margaret Street.
29	Pas.	3	30	Charles A. Deilar	Boston, Mass.	Dorchester, Mass.
30	Cod.	12	110	Dench & Hardy Co. (Mass.)	do.	25 Fish Pier, South Boston.
31	Fsh.	12	110	do.	do.	do.
32	Msc.	2	20	Albert E. Vall	New York, N. Y.	East Marion, N. Y.
33	Fsh.	3	45	Jerry E. Lamerand	Sault Ste. Marie, Mich.	Houghton, Mich., Box 227.
34	Tow.	2	32	Gust Wickberg	Perth Amboy, N. J.	39 State Street.
35	Fsh.	2	14	William Sachse	New York, N. Y.	Union City, N. J.
36	Pas.	3	45	James A. Boyd, jr.	Philadelphia, Pa.	Wildwood Crest, N. J.
37	Fsh.	2	24	Alvin Goudreau	Sault Ste. Marie, Mich.	Epoquette, Mich.
38	Frt.	4	100	George Sick	New Orleans, La.	2627 Bruxelles Street.
39	Tow.	1	50	Harbor Tug and Barge Co. (Calif.)	San Francisco, Calif.	Mission Street Wharf.
40	Fsh.	2	20	Carl D. Edwards	Seattle, Wash.	Cove, Wash.
41	Oys.	2	12	George R. Park	Philadelphia, Pa.	Croton Road, Wayne, Pa.
42	Tow.	4	160	J. H. Coppedge	Jacksonville, Fla.	204 East Bay Street.
43	Frt.	3	18	E. G. Birdsong	Wilmington, Del.	Penns Grove, N. J.
44	Pas.	2	75	David J. Sheehan	New London, Conn.	14 Orchard Street.
45	Fsh.	6	38	Robert A. Sanchez, jr.	Newport, R. I.	Block Island, R. I.
46	Frt.	2	25	Anna Service (N. Y.)	New York, N. Y.	Foot East Twenty-sixth Street.
47	Wat.	2	60	R. J. Taylor	Baltimore, Md.	39 South Gay Street.
48	Fsh.	6	20	Otto M. Peterson	Philadelphia, Pa.	Chadwick, N. J.
49	Fsh.	2	14	George R. Lasley	Sault Ste. Marie, Mich.	Mackinac Island, Mich.
50	Fsh.	3	b15	O. R. Olsen	Milwaukee, Wis.	Oconto, Wis.
51	Fsh.	2	b35	William H. Hammond	San Diego, Calif.	1954 Front Street.
52	Msc.	1	40	Leonard Patrick	New York, N. Y.	Glen Cove, N. Y.
53	Fsh.	4	65	Gunnar Karl Peterson	Philadelphia, Pa.	231 Canal Street, Atlantic City, N. J.
54	Fsh.	2	45	Carl Beckman	New Bedford, Mass.	202 Bedford Street.
55	Pas.	1	50	Anton Grgios	St. Louis, Mo.	7716 Conduit Street.
56	Fsh.	1	35	W. C. Andrews	Newport, Oreg.	
57	Pas.	2	36	Alexander Seasberg	Philadelphia, Pa.	Cape May, N. J.
58	Drg.	4	100	Vermilion Sand & Supply Co. (Ohio)	Sandusky, Ohio	Vermilion, Ohio.
59	Fsh.	5	25	Wallace W. Eddey	Newport, R. I.	Block Island, R. I.
60	Cod.	5	60	Ole C. Christenson	Portland, Me.	South Portland, Me.
61	Fsh.	1	b80	Charles E. Chapman	New Haven, Conn.	West Haven, Conn.
62	Frt.	2	16	George W. Wilcox	New London, Conn.	Mystic, Conn.
63	Frt.	2	5	James H. Jones	Crisfield, Md.	Elliott, Md.
64	Frt.	3	60	Clarence Patterson	Philadelphia, Pa.	Smyrna, Del.
65	Pas.	1	40	J. Lewis Barkalow	New York, N. Y.	Forked River, N. J.
66	Frt.	1	30	Ruxton Transport Corporation (N. Y.)	do.	Great Neck, N. Y.
67	Tow.	2	24	W. J. Rankin	Jacksonville, Fla.	Palatka, Fla.
68	Fsh.	6	27	Edward Lawler	Seattle, Wash.	3014 Commodore Way.
69	Fsh.	3	65	Joaquim Lopes Terremotte, sr.	Brunswick, Ga.	C/o Lopez Shrimp Co.
70	Pas.	1	30	Edwin Anderson	New York, N. Y.	Bergen Beach (B).
71	Pas.	2	60	Prudence Island Navigation Co. (R. I.)	Providence, R. I.	Prudence Island, R. I.

* Formerly st. s. Raymond.

Motor Vessels

Line No.	Official No.	Signal letters	Rig	Name of vessel	Tonnage		Register dimensions			When built	Where built
					Gross	Net	Length	Breadth	Depth		
1	107700		Ga. s.	Anna M	11	9	38.5	10.3	4.1	1901	Quincy, Mass.
2	224743		Ga. s.	Anna M	9	7	28.0	12.1	4.0	1925	Island Heights, N. J.
3	230350		Ol. s.	Anna M	76	61	104.6	14.7	7.9	1918	Camden, N. J.
4	224510		Ga. s.	Anna N	8	6	32.2	11.7	2.8	1925	Westfield, N. Y.
5	204713		Ga. s.	Anna R	20	11	50.0	15.0	3.6	1907	Bayou Chalard, La.
6	221810		Ol. s.	Anna S	23	12	48.4	15.2	5.9	1921	Frienship, Me.
7	223018		Ga. s.	Anna S	14	10	32.6	11.0	4.0	1923	Warroad, Minn.
8	210604		Ga. s.	Anna T	18	13	44.4	11.6	5.4	1912	Essex, Mass.
9	220383		Ga. s.	Anna V	7	5	27.9	12.2	3.6	1915	Belford, N. J.
10	207259		Ol. s.	Anna and Ella	34	17	55.9	17.7	6.3	1910	Greenwich, N. J.
11	209254		Ga. s.	Anna and Helen	32	19	57.0	19.3	5.5	1911	Dorchester, N. J.
12	208984		Ga. s.	Anna and Marie	14	8	48.0	17.0	4.5	1909	Leesburg, N. J.
13	217825		Ga. s.	Annabelle	7	6	28.0	8.5	3.3	1917	Green Bay, Wis.
14	229333		Ol. w.	Annabelle R.	33	22	52.5	16.0	7.3	1930	Somerset, Mass.
15	106624		Ga. s.	Anna Bell	11	7	30.9	14.0	4.3	1888	Oyster Bay, N. Y.
16	106531		Ga. s.	Anna Bell	36	20	52.0	20.0	4.5	1888	Paulsboro, N. J.
17	107457		Ga. s.	Anna Bell	8	6	37.9	12.5	3.1	1898	Green Run, Md.
18	739		Ga. s.	Anna Brown	48	45	63.6	21.7	5.0	1866	Westfield, N. Y.
19	210269		Ga. s.	Anna Elizabeth	38	26	60.1	18.2	5.4	1912	Paulsboro, N. J.
20	227521		Ga. s.	Anna Esther	15	10	38.5	11.2	5.7	1928	Noank, Conn.
21	216764		Ga. s.	Anna Florence	20	16	57.6	15.8	4.0	1918	Chester, Md.
22	225117		Ol. s.	Anna Guarino	23	16	47.6	13.7	6.3	1926	Plymouth, Mass.
23	201547		Ga. s.	Anna Long	25	6	54.6	19.8	3.3	1904	Biloxi, Miss.
24	107745		Ga. s.	Anna Louise	9	8	39.0	12.6	2.9	1902	Bon Secour, Ala.
25	224583		Ga. s.	Anna Madre	13	11	38.5	12.4	4.6	1925	Boston, Mass.
26	228743		Ga. s.	Anna Marie	26	21	40.8	14.5	5.1	1927	Houghton, Wash.
27	221057		Ol. s.	ANNA MARIE II	9	6	38.7	10.4	3.8	1921	Baltimore, Md.
28	214041		Ol. s.	Anna May	67	56	78.5	18.8	6.6	1916	Pocomoke City, Md.
29	228136		Ol. s.	Anna May	36	19	53.7	16.2	7.7	1928	Camden, N. J.
30	228528		Ga. s.	Anna May	9	6	34.1	9.8	4.8	1929	Seattle, Wash.
31	213809		Ga. s.	Anna May L.	12	8	38.0	12.0	4.4	1915	New Brunswick, N. J.
32	106291		Ga. s.	Anna Sherman	44	30	60.9	21.5	5.6	1884	Cambridge, Md.
33	210428		Ga. s.	Anna B. Porter	8	5	31.5	9.5	3.7	1918	Bay Center, Wash.
34	225023		Ol. s.	Anna C. Perry	43	12	64.5	16.6	7.7	1925	Thomaston, Me.
35	203455		Ga. s.	Anna C. Terry	22	13	51.0	18.4	4.9	1906	Dividing Creek, N. J.
36	223640		Ga. s.	Anna I. Brown	10	7	37.8	10.4	4.0	1924	Groton, Conn.
37	200838		Ga. s.	Anna M. Frome	46	15	69.5	20.8	5.7	1904	Greenwich, N. J.
38	106994		Ga. s.	Anna M. Newcomb	24	13	51.6	16.7	4.9	1893	Leesburg, N. J.
39	105014		Ga. s.	Anna M. Robbins	25	11	52.5	17.8	5.3	1881	Dorchester, N. J.
40	106392		Ga. s.	Anna W. Neal	16	6	44.6	15.9	4.3	1885	do
41	106284		Ga. s.	Anne	13	6	34.2	14.8	3.7	1884	Smithtown, N. Y.
42	218129		Ga. s.	Anne	8	6	33.8	9.8	4.0	1919	Bremerton, Wash.
43	216125		Ol. s.	Anne B.	25	17	54.0	14.0	6.7	1918	Brooklyn, N. Y.
44	227089		Ga. s.	Anne B.	30	20	51.7	15.0	4.4	1927	Tarpon Springs, Fla.
45	223570		Ga. s.	Anne Marie	34	27	69.7	16.6	6.7	1912	Port Hawksbury, Nova Scotia.
46	211862		Ol. s.	Anne W.	94	79	100.0	22.1	5.2	1913	Portland, Oreg.
47	226424		Ol. s.	Anne II	17	12	41.1	11.3	5.8	1927	Seattle, Wash.
48	229472		Ga. s.	Anne Arlene	51	43	60.8	17.2	6.1	1930	Bellingham, Wash.
49	228772		Ga. s.	Annetta	8	6	31.8	10.0	4.1	Unknown	Unknown
50	106875		Ga. s.	Annie	5	5	26.3	12.2	3.8	1883	Saunderstown, R. I.
51	209420		Ga. s.	Annie	11	6	45.6	14.4	3.3	1911	Chuckatuck, Va.
52	211328		Ga. s.	Annie	10	7	31.2	13.1	4.1	1914	Jersey City, N. J.
53	220302		Ga. s.	Annie	12	9	40.6	13.6	3.7	1920	Hoonah, Alaska.
54	221779		Ga. s.	Annie	6	5	31.9	10.2	3.5	1921	Beachhaven, N. J.
55	224172		Ol. s.	Annie	25	17	46.0	13.7	6.9	1924	Boston, Mass.
56	226119		Ga. s.	Annie	11	9	37.3	13.9	3.4	1926	New Haven, Conn.
57	224193		Ol. s.	Annie II	23	15	48.3	14.4	6.0	1924	Plymouth, Mass.
58	221425		Ga. s.	Annie III	14	10	36.8	14.0	4.7	1914	Perth Amboy, N. J.
59	202177		Ga. s.	Annie B	9	6	37.5	11.2	3.7	1905	Decatur, Wash.
60	224235		Ga. s.	Annie B	10	8	31.4	9.4	2.4	1920	Berwick, La.
61	106776		Ga. s.	Annie G	31	28	61.0	17.7	4.9	1890	Nyack, N. Y.
62	107534		Ga. s.	Annie L.	61	47	62.7	25.0	5.0	1900	San Francisco, Calif.
63	204008		Ga. s.	Annie L.	20	10	50.5	15.5	4.5	1906	Bath, Me.
64	216306		Ga. s.	Annie L.	6	6	32.0	9.4	3.2	1911	Unknown
65	200080		Ga. s.	Annie M	10	7	46.0	15.0	3.7	1903	Messong, Va.
66	203255		Ga. s.	Annie M	24	21	49.1	16.7	4.5	1898	Warwick, R. I.
67	229637		Ol. s.	Annie O	40	20	57.7	15.8	7.9	1929	Harrisburg, Tex.
68	211155		Ga. s.	Annie & Elsie	10	6	45.2	12.5	3.3	1913	Gwynn, Va.
69	220808		Ga. s.	Annie and Josephine	15	13	40.2	12.3	5.2	1921	East Boston, Mass.
70	229045		Ol. s.	Annie & Josie	32	22	58.2	15.2	6.8	1939	Plymouth, Mass.
71	229427		Ol. s.	Annie and Mary	48	13	67.0	19.2	8.1	1924	Essex, Mass.

¹ Formerly U. S. Navy ol. s. S. C. No. 430.

² Formerly ga. s. Champion.

³ Formerly ol. s. Alice N.

Line No.	Service	Crew	Horse-power	Name of owner	Home port	Address of owner
1	Pas.	2	24	Edgar S. Lawrence.....	Boston, Mass.....	Newtonville, Mass.
2	Pas.	1	35	Roy E. Koch.....	Philadelphia, Pa.....	Seaside Park, N. J.
3	Fsh.	7	150	Harry Mogok.....	do.....	Cape May, N. J.
4	Fsh.	4	80	Henry P. Newton.....	Buffalo, N. Y.....	Irving, N. Y.
5	Fsh.	2	50	Mark Sharbrough.....	New Orleans, La.....	1028 Blenville Street.
6	Fsh.	3	42	Anna K. C. Sorensen.....	New York, N. Y.....	Sheepshead Bay, N. Y.
7	Pas.	1	22	Harvey R. Selvog.....	Duluth, Minn.....	Warroad, Minn.
8	Cod.	5	36	Albert Arnold.....	Gloucester, N. Y.....	10 Marble Street.
9	Msc.	2	12	Henry C. Smith.....	Perth Amboy, N. J.....	South Amboy, N. J.
10	Fsh.	9	50	Frank W. Wilkisson.....	do.....	16 Fulton Market.
11	Oys.	6	36	John W. Sharp.....	Philadelphia, Pa.....	Leesburg, N. J.
12	Oys.	5	30	Herbert Polhamus.....	do.....	Leesburg, N. J.
13	Fsh.	2	15	Albert H. Campshure.....	Duluth, Minn.....	Superior, Wis.
14	Cod.	4	60	Herman W. Rich.....	Boston, Mass.....	11 Ivy Street.
15	Pas.	2	24	Anthony Martin.....	New York, N. Y.....	915 East Two hundred and twenty-seventh Street.
16	Tow.	2	40	Samuel K. Shimp.....	Wilmington, Del.....	Hancock Bridge, N. J.
17	Oys.	3	24	W. J. Matthews.....	Cape Charles, Va.....	Chincoteague, Va.
18	Frt.	2	50	Benjamin H. Verity.....	New York, N. Y.....	Freeport, N. Y.
19	Frt.	3	45	John H. Monsell.....	do.....	Greenport, N. Y.
20	Fsh.	2	40	O. W. Hendricksen.....	New London, Conn.....	Neank, Conn.
21	Frt.	2	25	Marion Sherbert.....	Annapolis, Md.....	Deale, Md.
22	Cod.	3	45	Sebastiano Tringali.....	Boston, Mass.....	58 Hale Street.
23	Frt.	4	30	Dunbar-Dukate Co. (La.).....	New Orleans, La.....	New Orleans Bank Building.
24	Fsh.	2	24	Eddie Hanson.....	Mobile, Ala.....	Daphne, Ala.
25	Cod.	3	24	Benedetto Romano.....	Boston, Mass.....	19 Tileston Street.
26	Fsh.	5	40	Alaska Pacific Fisheries (Oreg.).....	Wrangell, Alaska.....	
27	Tow.	8	100	August C. Stenger.....	Baltimore, Md.....	3122 Foster Avenue.
28	Fsh.	1	69	H. O. Keener.....	Philadelphia, Pa.....	3405 Pacific Avenue, Atlan- tic City, N. J.
29	Fsh.	2	90	Harry Mogok.....	do.....	1056 North Thirty-fifth Street.
30	Fsh.	2	16	Albert Erickson.....	Aberdeen, Wash.....	South Bend, Wash.
31	Msc.	1	25	Walter G. Bruggeman.....	New York, N. Y.....	Bay Shore, N. Y.
32	Fsh.	3	40	Mary P. Covington.....	Crisfield, Md.....	White Haven, Md.
33	Fsh.	2	16	Frank Graham.....	Astoria, Oreg.....	Iiwaco, Wash.
34	Cod.	5	60	Eugene M. Perry.....	Vineyard Haven, Mass.....	Nantucket, Mass.
35	Oys.	5	24	Jacob Pepper.....	Philadelphia, Pa.....	Dividing Creek, N. J.
36	Fsh.	1	40	Henry I. Lasell.....	Newport, R. I.....	14 Simmons Street.
37	Oys.	14	65	William Shillingsburg, Jr.....	Philadelphia, Pa.....	Greenwich, N. J.
38	Oys.	4	25	Howard Garrison.....	do.....	Port Norris, N. J.
39	Oys.	5	25	William Terry.....	do.....	Do.
40	Oys.	4	42	Joseph N. Fowler.....	do.....	Do.
41	Oys.	2	16	Washington White.....	New York, N. Y.....	Greenport, N. Y.
42	Fsh.	3	12	Thorsten J. Anderson.....	Seattle, Wash.....	Mora, Wash.
43	Msc.	1	100	Atlantic, Gulf & Pacific Co. (W. Va.).....	New York, N. Y.....	15 Park Row.
44	Pas.	3	60	Belleview Biltmore (Del.).....	Tampa, Fla.....	Eelleair, Fla.
45	Fsh.	6	45	Christian Bernsen.....	Philadelphia, Pa.....	Wildwood, N. J.
46	Tow.	6	275	Pioneer Transport Co. (Wash.).....	Seattle, Wash.....	2501 Northlake Avenue.
47	Fsh.	2	44	J. H. Jensen.....	Sitka, Alaska.....	Seattle, Wash.
48	Fsh.	2	175	Cordova Packing Co. (Alaska).....	Juneau, Alaska.....	Cordova, Alaska.
49	Pas.	1	24	Ernest Schwarz.....	New York, N. Y.....	462 Central Avenue (B).
50	Fsh.	1	9	John Drannan.....	Bridgeport, Conn.....	259 Eagle Street.
51	Oys.	2	36	G. W. Mills.....	Newport News, Va.....	Seaford, Va.
52	Pas.	2	50	Henry Achiron.....	New York, N. Y.....	1739 West Third Street (B).
53	Fsh.	2	20	George Paul.....	Juneau, Alaska.....	Hoonah, Alaska.
54	Cod.	6	12	Pietro Pittaluga.....	Philadelphia, Pa.....	140 Italia Street, Sea Isle City, N. J.
55	Cod.	5	45	Gus Gilardi.....	Boston, Mass.....	293 North Street.
56	Oys.	3	636	John J. Lickteig.....	New Haven, Conn.....	36 Maltby Place.
57	Cod.	6	45	Joseph Coronella.....	Boston, Mass.....	7 Norman Street.
58	Pas.	1	33	Augustus M. Long.....	Perth Amboy, N. J.....	67 Madison Avenue.
59	Msc.	1	20	J. J. Rath, estate of.....	Juneau, Alaska.....	Haines, Alaska.
60	Frt.	2	12	Dora Mitchell Billott.....	New Orleans, La.....	Houma, La.
61	Frt.	1	24	John De Waal.....	New York, N. Y.....	Greenport, N. Y.
62	Frt.	1	80	W. B. Ortleigh.....	San Francisco, Calif.....	Alviso, Calif.
63	Fsh.	5	25	Rufus D. Willis.....	Newport, R. I.....	New Shoreham, R. I.
64	Msc.	1	17	Arvid Olander.....	New York, N. Y.....	167-29 Keepwell Avenue, Hollis, N. Y.
65	Frt.	2	20	C. E. Ridgeway.....	Norfolk, Va.....	Portsmouth, Va.
66	Tow.	2	42	Connie Von Esmark.....	New York, N. Y.....	3001 Neptune Avenue (B).
67	Tow.	4	200	Parker Bros. (Tex.).....	Houston, Tex.....	1102 Holly Street.
68	Frt.	1	26	J. H. Gwynn.....	Norfolk, Va.....	Crickett Hill, Va.
69	Cod.	8	24	Gaetano Frontiero.....	Gloucester, Mass.....	6 Fort Square.
70	Cod.	6	60	Charles Bono.....	Boston, Mass.....	193 North Street.
71	Cod.	10	60	Fronters Scola Vessels Co. (Mass.).....	Gloucester, Mass.....	Fort Wharf.

* Formerly ^a British ga. s. Casarco No. 2.
_b ga. s. Casarco No. 2.

Line No.	Official No.	Signal letters	Rig	Name of vessel	Tonnage		Register dimensions			When built	Where built
					Gross	Net	Length	Breadth	Depth		
							Feet.	Feet	Feet		
1	157308		Ga. s.	Annie and Nora	14	13	36.6	15.1	4.2	1890	Patchogue, N. Y.
2	224537		Ga. s.	Annie Belle	28	23	55.3	16.5	6.6	1925	Millville, Fla.
3	106376		Ga. s.	Annie Cleveland	7	7	47.5	10.1	3.2	1885	Somerset Co., Md.
4	223553	MFJR	Ol. s.	Annie Dow	247	65	134.3	21.7	10.9	1924	Weems, Va.
5	106485		Ga. s.	Annie Florence	8	7	33.7	13.6	3.4	1886	Speonk, N. Y.
6	9962		Ga. s.	Annie Holmes	18	7	45.2	17.0	4.4	1871	River Head, N. Y.
7	214453		Ga. s.	Annie Laura	9	8	36.6	10.0	2.6	1916	Hackberry, La.
8	210611		Ol. s.	Annie Louise	22	7	46.5	14.0	7.0	1912	East Boothbay, Me.
9	224561		Ol. s.	Annie Louise	31	18	54.0	16.0	6.5	1925	do.
10	107484		Ga. s.	Annie Mackle	16	10	49.1	16.0	3.0	1899	Biloxi, Miss.
11	211648		Ga. s.	Annie Mae	16	11	49.7	12.4	5.2	1913	Morgan City, La.
12	212087		Ga. s.	Annie Marie	18	8	51.2	14.1	4.5	1914	Grimstead, Va.
13	1943		Ga. s.	Annie May	29	14	63.2	22.3	4.7	1870	Accomac County, Va.
14	107007		Ga. s.	Annie May	8	8	30.0	11.4	5.1	1893	Bremen, Me.
15	107444		Ga. s.	Annie May	9	8	33.0	13.7	3.8	1899	Baldwin, N. Y.
16	106615		Ga. s.	Annie Moore	11	7	41.2	14.1	3.4	1889	Smyrna, N. C.
17	220742		Ga. s.	Annie Otto	11	8	40.0	14.5	2.8	1920	Miami, Fla.
18	107483		Ol. s.	Annie Redding	17	7	49.0	16.7	3.6	1899	Biloxi, Miss.
19	107711		Ga. s.	Annie Strong	22	18	51.2	17.5	3.2	1901	Shellbanks, Ala.
20	106074		Ga. s.	Annie A. Smith	10	8	36.0	14.0	3.8	1882	Freeport, N. Y.
21	107100		Ol. s.	Annie E. Edwards	61	41	72.8	22.6	6.2	1895	Tottenville, N. Y.
22	106444		Ga. s.	Annie F. Kimball	41	38	59.3	19.5	5.7	1886	Boothbay, Me.
23	219612		Ga. s.	Annie H. Helen	17	9	47.0	16.8	4.1	1920	Norfolk, Va.
24	106583		Ga. s.	Annie P. Parks	11	8	57.5	15.2	3.4	1888	Saint Peters, Md.
25	107797		Ga. s.	Annie T. Haley	8	5	45.3	14.0	3.0	1898	Wachapreague, Va.
26	211894		Ga. s.	Annis	15	10	42.3	10.7	3.6	1913	Beaufort, N. C.
27	222171		Ga. s.	Anny	10	8	33.0	11.1	4.0	1922	Juneau, Alaska.
28	200999		Ga. s.	Anona	10	10	37.0	12.8	6.6	1904	Cushing, Me.
29	221714		Ga. s.	Anona	13	11	35.4	10.2	4.8	1921	Manette, Wash.
30	229024		Ga. s.	Anona	23	17	48.0	13.0	6.7	1930	Brooklyn, N. Y.
31	228090		Ga. s.	Ansley	23	17	50.6	12.9	3.8	1923	Cut Off, La.
32	225502		Ol. s.	Ansonia	50	34	63.4	16.2	7.6	1926	Gig Harbor, Wash.
33	226464		Ga. s.	Antarctic	44	34	68.9	15.8	7.2	1927	Docketon, Wash.
34	213155		Ol. s.	Antler	36	28	55.5	14.3	6.7	1915	Gig Harbor, Wash.
35	229897		Ga. s.	Antler	11	5	35.0	11.6	3.8	1930	Biloxi, Miss.
36	205202		Ga. s.	Antoinette	9	6	38.0	10.6	3.2	1908	Seattle, Wash.
37	208755		Ol. s.	Antoinette L.	25	17	47.3	13.0	5.6	1911	do.
38	217360		Ga. s.	Antonina	29	15	55.2	14.2	6.6	1918	Rockport, Mass.
39	227040		Ol. s.	Antonina	45	22	66.6	16.3	7.7	1927	Damariscotta, Me.
40	228262		Ol. s.	Antonlo	54	30	76.6	16.3	8.4	1929	do.
41	202077	KTVP	Ol. s.	Anvil	363	276	116.0	24.5	16.5	1905	San Francisco, Calif.
42	223787		Ga. s.	Any Where	11	7	50.0	10.0	4.0	1924	Clayton, N. Y.
43	216085		Ga. s.	Apache	90	77	74.7	19.0	8.6	1918	Port Blakely, Wash.
44	214144		Ga. s.	Apex No. 1	19	15	42.4	12.4	5.6	1916	Seattle, Wash.
45	216041		Ga. s.	Apex No. 2	22	18	38.0	12.3	5.1	1918	Anacortes, Wash.
46	216183		Ol. s.	Apokak	33	22	55.3	14.0	6.0	1918	Tacoma, Wash.
47	105711		Ga. s.	Aqua Pura	11	10	36.0	11.4	4.2	1870	Gloucester, Mass.
48	106989		Ol. s.	Aquidneck	58	29	69.3	17.9	7.4	1889	Boston, Mass.
49	212472		Ol. s.	Aquidneck	18	5	42.7	14.5	4.9	1914	Friendship, Me.
50	205385		Ol. s.	Arab	8	5	43.4	10.4	3.0	1911	Everett, Wash.
51	106326		Ga. s.	Arabell	18	17	38.4	15.3	6.6	1884	Bath, Me.
52	209253		Ga. s.	Arabelle	26	14	53.0	17.5	5.3	1911	Dorchester, N. J.
53	107625		Ga. s.	Araninta	27	13	50.5	18.0	5.1	1901	Mauricetown, N. J.
54	229605		Ga. s.	Aranac II	10	7	33.5	9.6	3.6	1919	Norfolk, Va.
55	205633		Ga. s.	Arawanna	8	7	42.7	11.5	3.1	1906	Toledo, Ohio.
56	203005		Ga. s.	Arbus	12	11	34.0	12.7	4.8	1906	Port Jefferson, N. Y.
57	201140		Ga. s.	Arbutus	20	18	45.0	11.0	3.0	1904	Bay City, Mich.
58	205715		Ga. s.	Arbutus	19	14	43.1	11.3	4.1	1907	Manitowoc, Wis.
59	206548		Ga. s.	Arbutus	9	8	30.4	9.4	4.0	1910	Sturgeon Bay, Wis.
60	226052		Ga. s.	Arbutus	14	10	37.2	11.2	4.2	1926	Naubinway, Mich.
61	107781		Ga. s.	Arcade	11	7	27.2	14.0	5.0	1902	Roslyn, N. Y.
62	219605		Ga. s.	Arcade	17	14	40.6	11.3	5.5	1920	Seattle, Wash.
63	215936		Ga. s.	Arcadia	35	29	58.6	19.3	4.2	1918	Orange, Tex.
64	227596		Ga. w.	Arcadia	88	76	70.3	17.0	3.2	1928	Kansas City, Kans.
65	210839		Ol. s.	Arcas	84	43	93.2	22.2	11.0	1912	Gloucester, Mass.
66	209885		Ga. s.	Arctic	7	5	28.5	8.2	4.2	1912	Houghton, Mich.
67	211429		Ga. s.	Arctic	43	29	52.4	14.5	7.4	1913	Seattle, Wash.
68	213892		Ol. s.	Arctic	37	29	55.2	15.0	6.5	1916	Tacoma, Wash.
69	215029		Ga. s.	Arctic	32	25	53.2	14.7	6.3	1917	do.
70	218028		Ga. s.	Arctic	11	9	36.7	10.1	4.6	1919	Seattle, Wash.
71	224633		Ol. s.	Arctic	89	75	76.0	24.7	7.4	1925	Brookhaven, N. Y.
72	225442		Ol. s.	Arctic	17	14	41.5	12.3	5.9	1920	Seattle, Wash.
73	230370		Ol. s.	Arctic	16	11	39.1	11.3	5.5	1920	do.
74	230784		Ga. s.	Arctic	7	5	29.8	9.3	3.6	1921	do.
75	210602		Ga. s.	Arctic Chief	21	14	45.0	16.0	3.9	1912	Shaktolik, Alaska.

¹ Formerly sloop David B. Almee.

² Formerly sloop Friendly.

³ Formerly ga. s. Tzaartoots.

Line No.	Service	Crew	Horse-power	Name of owner	Home port	Address of owner
1	Frt.	1	16	E. F. Wise.....	Washington, N. C.	Stumpy Point, N. C.
2	Fsh.	7	30	St. Andrews Bay Lumber Co. (Del.).....	Pensacola, Fla.	Millville, Fla.
3	Frt.	3	10	John H. Anderson.....	Baltimore, Md.	Queenstown, Md.
4	Fsh.	30	300	Bellows & Squires Co. (Va.).....	Reedville, Va.	Ocran, Va.
5	Frt.	2	16	Nathan Warner.....	New York, N. Y.	New Suffolk, N. Y.
6	Oys.	5	18	Leroy Shorts.....	Philadelphia, Pa.	Little Creek, Del.
7	Frt.	1	30	Frank Stephenson.....	Galveston, Tex.	419 Ninth Street.
8	Cod.	7	52	Abner J. Harris.....	Portland, Me.	188 Commercial Street.
9	Cod.	3	45	Charles E. Ryder.....	Vineyard Haven, Mass.	Nantucket, Mass.
10	Fsh.	5	20	Esther A. Redding.....	Gulfport, Miss.	126 West Jackson Street, Biloxi, Miss.
11	Tow.	2	80	W. L. Jones.....	Galveston, Tex.	Guaranty Building.
12	Fsh.	1	36	Edward S. Pruitt.....	Cape Charles, Va.	Tangler, Va.
13	Oys.	5	60	Thomas E. Morris.....	Philadelphia, Pa.	Bowers, Del.
14	Fsh.	1	11	John C. Wargo.....	Bridgeport, Conn.	South Norwalk, Conn.
15	Fsh.	1	24	J. H. Jarvis.....	Newport News, Va.	Hampton, Va.
16	Frt.	2	40	Frank McCabe.....	Charleston, S. C.	114 Rutledge Avenue.
17	Pas.	2	25	Joseph O. Esser.....	Miami, Fla.	Fort Lauderdale, Fla.
18	Oys.	3	24	Martin Fountain Co. (La.).....	Gulfport, Miss.	Biloxi, Miss.
19	Fsh.	7	25	John Julusich.....	do.	Do.
20	Fsh.	2	34	Charles J. Horgen.....	New York, N. Y.	Smithtown, N. Y.
21	Oys.	2	70	Robert Ferguson.....	Philadelphia, Pa.	Port Norris, N. J.
22	Frt.	2	24	Eben W. Alley.....	Jonesport, Me.	Beals, Me.
23	Fsh.	2	50	L. P. Forrest.....	Newport News, Va.	Hampton, Va.
24	Frt.	1	60	W. C. Mathews.....	Norfolk, Va.	Chuckatuck, Va.
25	Oys.	2	18	E. S. Bloxom.....	Cape Charles, Va.	Chincoteague, Va.
26	Frt.	3	24	B. C. Way.....	Beaufort, N. C.	513 Front Street.
27	Fsh.	1	12	Jimmie Marks.....	Juneau, Alaska	
28	Msc.	3	12	Leslie O. Young.....	Newport, R. I.	New Shoreham, R. I.
29	Msc.	1	15	George M. Bryan.....	Ketchikan, Alaska	Box B 4.
30	Frt.	3	600	George Kelsey.....	Providence, R. I.	31 Carpenter Street.
31	Fsh.	1	40	Washington Smith.....	New Orleans, La.	Cut Off, La.
32	Fsh.	8	90	Alaska Packers Association (Calif.).....	Seward, Alaska	San Francisco, Calif.
33	Fsh.	8	50	Peter Bozanich.....	Seattle, Wash.	533 Second Avenue West.
34	Fsh.	5	75	John Pederson.....	do.	8405 Sixth Avenue NW.
35	Fsh.	1	25	Southern Shell Fish Co. (La.).....	New Orleans, La.	Harvey, La.
36	Tow.	1	40	Paul Benjamin.....	Tacoma, Wash.	Bremerton, Wash.
37	Fsh.	8	50	Paul Luketa.....	Seattle, Wash.	2009 West Sixty-third Street.
38	Fsh.	4	50	Bay of Verdi Fish Corporation (N. Y.).....	New York, N. Y.	105 South Street.
39	Cod.	10	60	Benny Randazza.....	Gloucester, Mass.	14 Western Avenue.
40	Cod.	13	100	Liborio Curcuru.....	Boston, Mass.	Gloucester, Mass.
41	Pas.	6	300	Anvil Sea Food Corporation (Wash.).....	Seattle, Wash.	2231 East Marginal Way.
42	Pas.	1	54	Yacht Edith Line (N. Y.).....	Cape Vincent, N. Y.	Clayton, N. Y.
43	Fsh.	7	110	Alltak Packing Co. (Wash.).....	Seward, Alaska	Alltak, Alaska.
44	Fsh.	7	45	Henry Pfundt.....	Juneau, Alaska	Olalla, Wash.
45	Tow.	1	35	Karl Armstrong.....	do.	Kanatak, Alaska.
46	Tow.	2	110	C. J. Sund.....	Seattle, Wash.	Hoodsport, Wash.
47	Frt.	2	7	Howard L. Hayman.....	Calais, Me.	
48	Tow.	3	200	Thames Towboat Co. (Conn.).....	New London, Conn.	224 Bank Street.
49	Fsh.	4	24	Edward L. Sanchez.....	Newport, R. I.	Block Island, R. I.
50	Tow.	2	60	Cascade Tug Boat Co. (Wash.).....	Tacoma, Wash.	1178 East Eleventh Street.
51	Fsh.	3	24	Thaddeus P. Dunn.....	Newport, R. I.	New Shoreham, R. I.
52	Oys.	6	25	Benjamin Berry.....	Philadelphia, Pa.	Port Norris, N. J.
53	Oys.	6	36	Albert C. Hagemann.....	do.	Merchantsville, N. J.
54	Pas.	1	35	Joseph Arbusto.....	New York, N. Y.	Port Chester, N. Y.
55	Pas.	1	12	E. W. Ott.....	Toledo, Ohio.	537 Palmwood Avenue.
56	Wat.	2	15	William McDaniel.....	New York, N. Y.	City Island, N. Y.
57	Pas.	1	25	F. G. Bell.....	Des Moines, Iowa	McGregor, Iowa.
58	Msc.	2	36	Franklin C. Sears.....	Grand Haven, Mich.	Charlevoix, Mich.
59	Fsh.	2	15	Raymond E. McDonald.....	Milwaukee, Wis.	Kenosha, Wis.
60	Fsh.	3	50	Frank Ve Vet.....	Marquette, Mich.	Fayette, Mich.
61	Pas.	2	40	Joseph P. Imperato.....	New York, N. Y.	529 Broome Street.
62	Fsh.	4	24	Halmar M. Pederson.....	Petersburg, Alaska	Petersburg, Alaska.
63	Fsh.	6	25	Steve Rodolich.....	Gulfport, Miss.	Biloxi, Miss.
64	Frt.	3	100	Massman Construction Co. (Mo.).....	Kansas City, Mo.	519 American Bank Building.
65	Fsh.	9	95	Gulf Fisheries Co.....	Galveston, Tex.	Pier 22.
66	Fsh.	1	16	Frank Tuttle.....	Sault Ste Marie, Mich.	Skaneec, Mich.
67	Pas.	4	80	Ira M. Rank.....	Nome, Alaska	
68	Fsh.	3	75	Ingvald Starnes.....	Ketchikan, Alaska	
69	Fsh.	8	50	Anton Buzanich.....	Seattle, Wash.	182 Lee Street.
70	Fsh.	2	20	W. J. Erskine.....	Seward, Alaska	Kodiak, Alaska.
71	Frt.	3	100	Vacuum Oil Co. (N. Y.).....	New York, N. Y.	61 Broadway.
72	Fsh.	2	35	Steen Alsos.....	Astoria, Oreg.	1912 Franklin Street
73	Fsh.	2	30	I. Pedersen.....	Ketchikan, Alaska	C/o Eagles Hall.
74	Fsh.	2	6	F. Desmond.....	Wrangell, Alaska	
75	Pas.	2	20	E. H. Ffanie.....	Nome, Alaska	Council, Alaska.

¹ Formerly ol. s. Bellingham.
² Formerly ga. s. Birmingham.

³ Formerly U. S. Navy ga. s. No. 6656.

Motor Vessels

Line No.	Official No.	Signal letters	Rig	Name of vessel	Tonnage		Register dimensions			When built	Where built
					Gross	Net	Length	Breadth	Depth		
					Feet						
1	227195		Ol. s.	Arcturus	13	8	36.8	10.7	5.2	1928	Seattle, Wash.
2	227757		Ga. s.	Ardis	9	6	33.3	9.3	4.4	1928	do.
3	210043		Ga. s.	Argo	48	32	57.0	15.8	5.6	1912	do.
4	221510		Ga. s.	Argo	21	14	49.2	14.0	4.3	1921	Galveston, Tex.
5	224673		Ol. s.	Argo	18	12	40.8	12.6	6.4	1925	Glg Harbor, Wash.
6	225604		Ol. s.	Argo	39	26	50.4	15.0	7.2	1926	Tacoma, Wash.
7	221424		Ga. s.	Argonne	7	5	37.8	9.2	4.0	1912	Mare Island, Calif.
8	212779		Ga. s.	Argos	36	21	56.6	15.6	4.5	1914	Birmingham, Wash.
9	211185		Ga. s.	Argosoy	8	7	28.1	9.3	4.4	1913	Ketchikan, Alaska
10	211413		Ga. s.	Argus	22	15	44.0	13.3	5.2	1913	Senttle, Wash.
11	211954		Ol. s.	Argus	14	9	60.9	15.0	2.7	1914	Caledonia, Wash.
12	227017		Ga. s.	Argus	8	6	29.1	8.9	2.6	1916	Ketchikan, Alaska
13	106433		Ol. s.	Ariadne	18	14	41.2	15.4	5.8	1886	Brooklyn, N. Y.
14	106879		Ga. s.	Ariel	6	6	32.0	13.4	5.0	1882	South Norwalk, Conn.
15	107688		Ga. s.	Ariel	29	18	60.0	18.1	4.7	1901	Orlole, Md.
16	220455		Ga. s.	Ariel	9	7	33.4	9.5	4.4	1920	Poulsbo, Wash.
17	229387		Ol. s.	Ariel	77	58	74.0	22.4	7.9	1930	Rockport, Mass.
18	208359		Ga. s.	Ariella	14	10	37.4	12.3	4.3	1911	Toms River, N. J.
19	210061		Ga. s.	Ariola	17	9	35.7	10.3	4.6	1912	Pensacola, Fla.
20	212882		Ol. s.	Arizona	32	22	51.5	14.1	6.3	1914	Tacoma, Wash.
21	223292		Ga. w.	Ark	26	26	64.6	18.0	2.7	1923	Clarksville, Mo.
22	220221		Ga. s.	Arkansas	41	26	56.4	15.0	6.7	1920	Tacoma, Wash.
23	223508		Ga. s.	Arkansas	8	6	34.6	7.8	3.6	1923	Memphis, Tenn.
24	204068		Ga. s.	Arlee	14	10	54.8	11.4	3.8	1907	Ballard, Wash.
25	216555		Ga. w.	Arleigh S. II	35	13	56.0	14.5	3.0	1918	Kampsville, Ill.
26	208691		Ga. s.	Arlene	10	5	39.3	11.7	4.5	1911	Lubec, Me.
27	228699		Ga. s.	Arlene	9	7	34.2	8.6	3.6	1898	Port Huron, Wash.
28	202742		Ga. s.	Arlene	8	6	31.7	8.0	2.6	1905	Seattle, Wash.
29	107674		Ga. s.	Arlington	9	6	45.6	14.7	2.8	1901	Hopkins, Va.
30	211397		Ol. s.	Arlington	54	36	55.0	26.0	7.5	1913	Jacksonville, Fla.
31	225674		Ol. s.	Arlington II	41	28	59.6	16.2	6.3	1926	Mariners Harbor, N. Y.
32	212556		Ga. s.	Arlyn Nelson	24	16	57.0	14.8	5.0	1914	Sunrise Beach, Wash.
33	225229	MFVK	Ol. s.	ARMINDA	1,169	805	208.7	31.5	15.7	1918	Ligure, Italy
34	189690		Ol. s.	Armistice	227	107	120.8	27.6	11.3	1887	Linwood, Pa.
35	227248		Ol. s.	Arne	34	23	49.3	14.5	6.8	1928	Tacoma, Wash.
36	212661		Ga. s.	Arnim	17	15	43.4	10.2	4.7	1914	Oshkosh, Wis.
37	218314		Ga. s.	Arnold G.	16	11	34.2	12.9	5.1	1919	Port Blakely, Wash.
38	206709		Ga. s.	Arrah Wanna	8	7	33.5	11.2	6.4	1909	Vinalhaven, Me.
39	206481		Ga. s.	Arrawanna	15	14	36.5	10.3	4.0	1907	Green Bay, Wis.
40	210950		Ga. s.	Arrow	20	14	40.1	12.5	4.8	1913	Seattle, Wash.
41	223621		Ol. s.	Arrow	48	40	62.4	16.4	7.0	1924	do.
42	223579		Ol. s.	Arrow No. 1	14	8	50.4	12.8	4.6	1924	Astoria, Ore.
43	204915		Ga. s.	Arrow No. 2	14	9	50.0	12.2	4.1	1906	do.
44	224927		Ol. s.	Arrow No. 3	33	14	61.5	16.0	6.5	1925	North Bend, Ore.
45	106677		Ga. s.	Artemisia	10	9	37.2	13.6	3.0	1889	New Haven, Conn.
46	203682		Ol. s.	Arthimease C.	18	11	51.9	17.5	3.8	1906	Biloxi, Miss.
47	200620		Ga. s.	Arthur	11	7	42.4	9.7	3.0	1898	Southbend, Wash.
48	212607		Ga. s.	Arthur	40	28	64.0	16.0	6.0	1914	Pascagoula, Miss.
49	106971		Ga. s.	Arthur B.	10	8	35.0	13.0	3.6	1892	Bayport, N. Y.
50	221207		Ga. s.	Arthur B.	7	5	28.8	12.0	4.8	1921	Stratford, Conn.
51	229621		Ol. s.	Arthur H.	81	55	72.8	18.9	8.4	1930	Seattle, Wash.
52	107811		Ga. s.	Arthur J.	12	8	40.4	11.4	3.6	1902	Bridgeport, Conn.
53	107573		Ga. s.	Arthur L.	11	7	37.7	12.4	4.9	1899	Brooklyn, N. Y.
54	218093		Ga. s.	Arthur S. II	10	8	34.0	10.0	4.1	1919	Bay Center, Wash.
55	212804		Ga. s.	Arthur and Matthew	14	9	53.5	12.0	4.6	1914	Amesbury, Mass.
56	228034		Ol. s.	Arthur Herbert	16	7	41.6	15.1	3.5	1928	Biloxi, Miss.
57	109969		Ga. s.	Arthur Stewart	23	10	61.1	17.7	4.5	1892	Tilghmans Island, Md.
58	209739		Ol. s.	Arthur D. Story	137	49	113.8	25.7	11.6	1912	Essex, Mass.
59	223540	MFJN	Ol. s.	ARTHUR N. HERRON	175	81	93.5	23.2	11.0	1924	Camden, N. J.
60	107446		Ga. s.	Arthur R. Fling	11	10	33.7	13.5	4.5	1898	Atlantic City, N. J.
61	210729		Ga. s.	Artist	8	5	37.0	10.5	3.6	1912	Enoch, Va.
62	227597		Ga. s.	Arzella H.	9	7	36.0	11.3	3.4	1928	Bowers, Del.
63	222685		Ga. s.	Asa Horton	12	9	34.8	11.0	3.8	1922	South Jacksonville, Fla.
64	202210		Ga. s.	Ashepoo	14	11	39.9	12.5	4.6	1905	Charleston, S. C.
65	224350		Ga. w.	Ashland City	19	19	50.3	20.0	2.8	1924	Paducah, Ky.
66	229416		Ol. w.	Ashton	22	22	55.2	15.1	3.6	1930	Camden, Ark.
67	107162		Ga. s.	Ashmet	12	10	37.5	14.8	3.9	1895	Buzzards Bay, Mass.
68	214307		Ga. s.	Aspinet	11	6	36.8	11.5	5.8	1916	Friendship, Me.
69	201639		Ga. s.	Assistant	7	5	40.6	8.2	4.1	1904	Baltimore, Md.

¹ Formerly U. S. Navy ga. s. 1157.

² Formerly (a ol. s. Isonzo.
b ol. s. Catherine O'Boyle.

³ Formerly U. S. Lighthouse ga. s. 45.

⁴ Formerly ga. s. Pilot No. 2.

Line No.	Service	Crew	Horse-power	Name of owner	Home port	Address of owner
1	Fsh.	3	20	Edwin Remmen	Ketchikan, Alaska	
2	Fsh.	1	16	J. R. Wise	do.	Loring, Alaska.
3	Fsh.	2	50	Otto Kaske	Juneau, Alaska	Tenakee, Alaska.
4	Tow.	3	100	Lewis Rierson	Galveston, Tex.	1107 Avenue A.
5	Pas.	2	25	Chris Andersen	Astoria, Oreg.	2155 Commercial Street.
6	Fsh.	6	50	Andrew Nelson	Tacoma, Wash.	5825 Puget Sound Avenue.
7	Mso.	2	40	James H. Rambo	New York, N. Y.	Mattituck, N. Y.
8	Tow.	2	100	American Tug Boat Co. (Wash.)	Seattle, Wash.	Everett, Wash.
9	Fsh.	1	10	Gifford Close	Ketchikan, Alaska	Box 347.
10	Fsh.	6	27	Libby, McNeill & Libby (Me.)	Seattle, Wash.	88 Hamlin Street.
11	Pas.	2	45	Horluck Transportation Co. (Wash.)	do.	Port Orchard, Wash
12	Fsh.	1	12	A. G. Nelsen	Sitka, Alaska	
13	Fsh.	2	46	Benjamin Waage	New York, N. Y.	Richmond Hill, N. Y.
14	Oys.	1	10	Andrew Radel Oyster Co. (Conn.)	Bridgeport, Conn.	South Norwalk, Conn.
15	Frt.	2	24	P. D. Gwaltney	Norfolk, Va.	Smithfield, Va.
16	Fsh.	2	12	David Mathison	Seattle, Wash.	3907 Corliss Avenue.
17	Fsh.	6	200	Raymond J. Doyle	Bridgeport, Conn.	Stratford, Conn.
18	Pas.	2	24	Hugo Harms	Philadelphia, Pa.	Toms River, N. J.
19	Tow.	1	28	John Coleman	Mobile, Ala.	Plateau, Ala.
20	Fsh.	7	60	Anton Mardesich	Seattle, Wash.	2323 Hoyt Avenue.
21	Pas.	1	25	Calhoun-St. Charles Ferry Co. (Mo.)	St. Louis, Mo.	Golden Eagle, Ill.
22	Fsh.	7	50	Victor Kaloper	Seattle, Wash.	3802 Twenty-second Avenue SW.
23	Pas.	1	32	Arkansas Fish and Game Commission	Memphis, Tenn.	Little Rock, Ark.
24	Tow.	1	5	Hama Hama Logging Co. (Wash.)	Seattle, Wash.	Marion Building.
25	Tow.	2	25	Samuel Edwards	St. Louis, Mo.	Grafton, Ill.
26	Frt.	3	16	C. G. Stevens	Jonesport, Me.	
27	Fsh.	3	30	Ray Van Hall	Grand Haven, Mich.	308 Madison Street.
28	Pas.	1	12	O. A. Shervin	Seattle, Wash.	Stanwood, Wash.
29	Oys.	1	20	William Gale	Capo Charles, Va.	
30	Fer.	4	60	Arlington Ferry & Land Co. (Fla.)	Jacksonville, Fla.	Arlington, Fla.
31	Tow.	5	180	Warner Co. (Del.)	Philadelphia, Pa.	1518 Walnut Street.
32	Fsh.	2	30	American Tugboat Co. (Wash.)	Port Townsend, Wash.	Everett, Wash.
33	Frt.	17	1,000	William E. Hedger	New York, N. Y.	25 Broadway.
34	Frt.	5	200	Edwards Co. (Va.)	Reedville, Va.	
35	Fsh.	6	70	Axel Buholm	Ketchikan, Alaska	c/o Nordby Supply Co.
36	Pas.	2	30	Charles Dunkel	Milwaukee, Wis.	Oshkosh Wis.
37	Fsh.	3	32	Libby, McNeill & Libby (Me.)	Seattle, Wash.	88 Hamlin Street.
38	Fsh.	1	7	W. H. Rossiter	Rockland, Me.	Camden, Me.
39	Fsh.	3	12	R. P. Hamel	Sault Ste. Marie, Mich.	Cedarville, Mich.
40	Fsh.	5	20	Alaska Pacific Salmon Corporation (Del.)	Ketchikan, Alaska	
41	Fsh.	5	110	Olai Venes	do.	
42	Pas.	1	65	Arrow Tug & Barge Co. (Oreg.)	Astoria, Oreg.	69 Eleventh Street.
43	Pas.	1	40	do.	do.	Do.
44	Tow.	4	200	do.	do.	Do.
45	Oys.	2	20	H. J. Lewis Oyster Co. (Conn.)	Bridgeport, Conn.	Stratford, Conn.
46	Fsh.	5	24	Dorgan-McPhillips Packing Corporation (Del.)	Gulfport, Miss.	Biloxi, Miss.
47	Frt.	1	20	J. L. Wiegardt	Seattle, Wash.	Ocean Park, Wash.
48	Fsh.	7	37	Hibbs Fish Co. (Fla.)	Tampa, Fla.	St. Petersburg, Fla.
49	Oys.	3	20	Long Island Oyster Farms (N. Y.)	New York, N. Y.	Northport, N. Y.
50	Pas.	2	12	William Burke	do.	Neptune Dock, New Rochelle, N. Y.
51	Fsh.	6	200	Karl Hansen	Ketchikan, Alaska	Port Alexander, Alaska.
52	Oys.	2	25	Ralph Matson	New Haven, Conn.	115 South Water Street.
53	Oys.	2	29	Joseph M. Tavares	Providence, R. I.	Warren, R. I.
54	Fsh.	1	12	Evan M. Davies	Seattle, Wash.	South Bend, Wash.
55	Cod.	3	35	Frank Henrique Parson	Provincetown, Mass.	416 Commercial Street.
56	Oys.	6	24	Charles W. Parker	Gulfport, Miss.	824 Croesus Street, Biloxi, Miss.
57	Oys.	3	36	Harry F. Blades	Wilmington, Del.	Seaford, Del.
58	Cod.	27	150	Ray Adams	Gloucester, Mass.	Malden, Mass.
59	Tow.	12	6500	American Dredging Co. (Pa.)	Philadelphia, Pa.	308 Chestnut Street.
60	Pas.	1	60	Louis Eschbach	New York, N. Y.	New Rochelle, N. Y.
61	Mso.	3	15	Lloyd White	Reedville, Va.	Monaskon, Va.
62	Fsh.	1	20	Willis Johnson	Wilmington, Del.	Bowers, Del.
63	Msc.	2	35	Swift & Co. Fertilizer Works (Ill.)	Wilmington, N. C.	Murchison Building.
64	Pas.	2	24	Ernest Middleton	Charleston, S. O.	2 Rutledge Avenue.
65	Fer.	1	16	Cheatham County, Tenn.	Nashville, Tenn.	Ashland City, Tenn.
66	Tow.	3	60	Standard Gravel Co. (Ark.)	Memphis, Tenn.	Camden, Ark.
67	Frt.	1	16	Wallace G. Seaman	New York, N. Y.	Hampton Bays, N. Y.
68	Frt.	2	40	N. F. Trefethen Co. (Me.)	Portland, Me.	37 Customhouse Wharf.
69	Tow.	1	35	Richmond Sand & Gravel Corporation (Va.)	Norfolk, Va.	434 West York Street.

(a schooner Mary.
 b ol. s. Mary II.
 c schooner Mary.

* Formerly ga. s. American Reporter.

Line No.	Official No.	Signal letters	Rig	Name of vessel	Tonnage		Register dimensions			When built	Where built
					Gross	Net	Length	Breadth	Depth		
					Feet						
1	212734		Ol. s.	ASSISTANT	30	20	57.5	13.1	6.6	1914	New York, N. Y.
2	226071		Ol. s.	ASSOCIATES	526	313	160.0	38.0	9.3	1926	San Francisco, Calif.
3	227593		Ol. s.	Asta	12	8	38.4	10.4	4.8	1928	Port Blakely, Wash.
4	206858		Ga. s.	Astor	19	9	58.3	13.4	3.7	1911	Astoria, Oreg.
5	214714	LGRK	Ol. s.	Astoria	1,611	1,275	229.4	44.0	18.8	1917	do.
6	214800		Ol. s.	Astorian	38	30	56.0	15.1	6.8	1917	Tacoma, Wash.
7	107791		Ga. s.	Astrea	11	7	41.0	14.0	3.5	1902	New Orleans, La.
8	223053		Ol. s.	Astrid	27	22	50.4	15.2	6.0	1917	Swanson Creek, Alaska
9	209359		Ga. s.	As You Like It	12	11	38.0	9.5	4.8	1906	Sturgeon Bay, Wis.
10	3283		Ga. s.	Athene	25	17	50.0	17.5	6.5	1884	South Brooklyn, N. Y.
11	211600		Ga. s.	Atica	18	12	38.1	11.5	4.4	1913	Caledonia, Wash.
12	228167		Ol. s.	Atillio Paladini	35	14	60.2	16.1	7.0	1928	Oakland, Calif.
13	216326		Ga. s.	Atka	31	21	53.6	16.1	5.7	1918	Seattle, Wash.
14	216659		Ga. s.	Atlanta	15	10	38.2	14.4	4.8	1918	Friendship, Me.
15	200130		Ga. s.	Atlantic	14	9	51.3	12.6	3.2	1903	Morehead City, N. C.
16	201101		Ga. s.	Atlantic	15	14	38.0	14.6	5.1	1904	Atlantic City, N. J.
17	201919		Ga. s.	Atlantic	54	51	59.7	20.5	3.6	1905	Amityville, N. Y.
18	202356		Ol. s.	Atlantic	22	11	50.2	13.5	6.3	1905	Lubec, Me.
19	202520		Ga. s.	Atlantic	23	13	53.0	19.1	4.0	1905	Dalisle, Miss.
20	205330		Ga. s.	Atlantic	8	6	41.0	9.3	2.5	1908	Chincoteague, Va.
21	207376		Ga. s.	Atlantic	21	14	39.0	12.8	5.5	1910	Dockton, Wash.
22	208461		Ol. s.	Atlantic	24	20	51.6	17.1	4.0	1911	Patchogue, N. Y.
23	210858		Ol. s.	Atlantic	35	24	62.1	16.2	6.9	1912	Seattle, Wash.
24	214141		Ga. s.	Atlantic	21	8	46.8	13.6	5.7	1916	Port Republic, N. J.
25	219735		Ga. s.	Atlantic	8	6	37.3	11.8	2.9	1910	Empire, La.
26	222948		Ga. s.	Atlantic	9	6	36.5	10.6	4.6	1923	Brooklyn, N. Y.
27	225941		Ol. s.	Atlantic	162	95	102.0	26.0	9.4	1926	San Diego, Calif.
28	86209		Ol. s.	Atlas	40	27	61.5	15.2	6.6	1892	Baltimore, Md.
29	115833		Ol. s.	Atlas	43	21	57.2	15.6	8.3	1882	Buffalo, N. Y.
30	206377		Ol. s.	Atlas	19	13	46.2	11.6	5.0	1909	Harper, Wash.
31	207408		Ga. s.	Atlas	15	12	40.8	12.2	3.9	1910	Awendaw, S. C.
32	209142		Ga. s.	Atlas	14	9	41.1	11.1	5.1	1911	Tiburon, Calif.
33	213622		Ol. s.	Atlas	13	8	46.0	11.2	4.0	1915	Gardiner, Oreg.
34	213981		Ol. s.	Atlas	14	12	52.4	13.0	3.6	1916	Camden, N. J.
35	215921		Ga. s.	Atlas	14	9	45.0	13.3	3.4	1917	Klawack, Alaska
36	216177		Ol. s.	Atlas	36	31	58.5	14.8	7.3	1918	Seattle, Wash.
37	220374		Ga. s.	Atlas	14	12	39.7	13.1	3.9	1920	Sitka, Alaska
38	223656		Ol. s.	Atlas	26	17	56.1	12.0	6.0	1909	Port Clinton, Ohio
39	224291		Ol. s.	Atlas	183	168	117.0	29.5	6.4	1924	Tampa, Fla.
40	230223		Ol. s.	Atlas	15	10	39.0	14.7	5.0	1930	Brookhaven, N. Y.
41	222844		Ga. w.	Atta Boy	48	20	75.0	16.0	2.8	1923	Pittsburgh, Pa.
42	227649		Ga. s.	Attie L.	21	14	48.8	14.5	4.6	1928	Cambridge, Md.
43	216206		Ga. s.	Attu	29	20	50.5	15.8	5.8	1918	Tacoma, Wash.
44	224395		Ol. s.	Attu	55	37	64.9	17.0	7.1	1924	Maplewood, Wash.
45	205312		Ol. s.	AUBREY	47	32	56.5	15.3	7.9	1908	Buffalo, N. Y.
46	107754		Ga. s.	Audrey A.	14	11	40.0	14.4	6.5	1902	Eastport, Me.
47	107078		Ol. s.	Audella	12	7	43.1	14.2	5.3	1893	Machias, Me.
48	212889		Ga. s.	Audrey	14	5	52.1	13.0	3.9	1914	Pascagoula, Miss.
49	223270		Ga. s.	Audrey	28	14	47.1	16.0	7.0	1923	Pensacola, Fla.
50	225754		Ga. s.	Audrey	12	8	39.0	11.1	5.4	1926	Novo, Calif.
51	229244		Ol. s.	Audrey	16	6	41.8	13.4	4.8	1929	Fernandina, Fla.
52	230583		Ga. s.	Audrey	6	5	34.0	8.2	2.8	1916	Atlantic, N. C.
53	223754		Ga. s.	Audrey M.	9	7	32.3	11.5	4.5	1924	Westerly, R. I.
54	214468		Ga. s.	Audrey and Theo.	27	15	46.2	15.7	8.6	1916	Swans Island, Me.
55	229100		Ga. s.	Audrey Lee	14	9	38.4	12.8	4.7	1924	Unknown
56	201170		Ga. s.	Augusta	8	5	40.2	13.0	3.0	1904	Hopkins, Va.
57	208005		Ga. s.	Augusta	14	10	40.0	12.4	3.6	1910	Seattle, Wash.
58	210559		Ga. s.	Augusta	7	5	31.3	9.7	3.5	1912	Tacoma, Wash.
59	212065		Ol. s.	Augusta	28	19	45.0	13.6	6.1	1914	Seattle, Wash.
60	222584		Ga. s.	Augusta O. Quinn	25	17	53.1	14.6	5.2	1922	Amburg, Va.
61	206563		Ga. s.	Auk	29	23	58.0	14.4	5.0	1911	Port Blakely, Wash.
62	212304		Ga. s.	Auk	28	17	60.2	16.9	5.8	1914	Oakland, Calif.
63	200437		Ga. s.	Aunt Edie	14	8	41.0	15.0	4.6	1903	Noank, Conn.
64	206022		Ga. s.	Aurora	35	26	59.7	16.9	4.5	1909	Hoopers Island, Md.
65	212357		Ga. s.	Aurora	20	16	41.6	12.9	5.7	1914	Poulsbo, Wash.
66	219954	LWKN	Ol. s.	AURORA	7,050	4,339	431.0	59.2	33.3	1920	Baltimore, Md.
67	227206	MGRT	Ol. s.	AUSTRALIA	11,628	7,221	509.7	70.3	39.9	1928	Chester, Pa.
68	203519		Ga. s.	Austrian Girl	22	15	55.6	15.9	3.4	1906	Biloxi, Miss.
69	107837		Ga. s.	Automatic	14	9	44.5	13.0	3.8	1903	Bridgeport, Conn.
70	206215		Ga. s.	Automatic	9	6	35.0	9.0	3.4	1909	Stanwood, Wash.

¹ Formerly ga. s. Peerless.
² Formerly sloop yacht.
³ Formerly ga. s. George B., Jr.

^a Shaughraun.
^b Formerly st. s.
^c Princeton.
^d Formerly ga. s. Chas. Truelson.

Line No.	Service	Crew	Horse-power	Name of owner	Home port	Address of owner
1	Plt.	3	125	Associated Branch Pilots (La.)	New Orleans, La.	Maison Blanche Building.
2	Tnk.	7	b220	Associated Oil Co. (Calif.)	San Francisco, Calif.	79 New Montgomery Street.
3	Fsh.	2	30	G. Howden	Seattle, Wash.	Route 1, Stanwood, Wash.
4	Fsh.	1	50	Columbia River Packers Association (Oreg.)	Astoria, Oreg.	Foot Sixth Street.
5	Frt.	9	b480	Astoria Co. (Me.)	Calais, Me.	
6	Fsh.	8	b65	Petar Flamengo	Los Angeles, Calif.	San Pedro, Calif.
7	Fsh.	3	30	Marko Gerica	New Orleans, La.	3000 Republic Street.
8	Fsh.	2	40	Josie Emswiler	Seward, Alaska	
9	Pas.	2	30	Fred Wesner	Milwaukee, Wis.	Fish Creek, Wis.
10	Msc.	2	38	Boom Boller & Welding Co. (Ohio)	Cleveland, Ohio	Elm and Main Avenues.
11	Fsh.	8	30	Paul Ripley	Ketchikan, Alaska	
12	Fsh.	2	b125	A. Paladini (Calif.)	San Francisco, Calif.	540 Clay Street.
13	Fsh.	8	55	Booth Fisheries Co. (Del.)	Seattle, Wash.	Pier 11B, foot Wall Street.
14	Fsh.	2	42	Louis Santos	Provincetown, Mass.	366 Commercial Street.
15	Msc.	2	20	W. M. Webb	Beaufort, N. C.	Morehead City, N. C.
16	Fsh.	6	60	Charles Abrahamson	Philadelphia, Pa.	Atlantic City, N. J.
17	Pas.	2	26	Cherry Grove Ferry Corporation (N. Y.)	New York, N. Y.	Sayville, N. Y.
18	Frt.	2	75	James J. McCurdy	Eastport, Me.	Lubec, Me.
19	Frt.	2	18	Antloch Packing Co. (Miss.)	Gulfport, Miss.	Biloxi, Miss.
20	Pas.	2	24	Florida Power & Light Co. (Fla.)	Miami, Fla.	Ingraham Building.
21	Fsh.	3	30	New England Fish Co. (Me.)	Boston, Mass.	44 Boston Fish Pier.
22	Tow.	2	90	Atlantic Gulf & Pacific Co. (W. Va.)	New York, N. Y.	15 Park Row.
23	Fsh.	10	75	John Gerde	Seattle, Wash.	6218 Twenty-ninth Avenue N.E.
24	Fsh.	5	36	Simon Olsen	New York, N. Y.	Bay Shore, N. Y.
25	Oys.	2	12	Joseph Mistich	New Orleans, La.	2327 Tulane Avenue.
26	Fsh.	2	40	Harry Mohring	New York, N. Y.	433 Kosciusko Street (B).
27	Fsh.	8	300	M. O. Medina	San Diego, Calif.	Point Loma, Calif.
28	Tow.	4	180	Arundel Corporation (Md.)	Baltimore, Md.	Pier 2, East Pratt Street.
29	Tow.	4	180	American Construction Co. (Del.)	Cleveland, Ohio	Marion Building.
30	Tow.	1	75	W. O. Grant	Seattle, Wash.	1546 Westlake Avenue N.
31	Frt.	3	16	Frank McCabe	Charleston, S. C.	114 Rutledge Avenue.
32	Fsh.	1	b30	James C. Arques	San Francisco, Calif.	1020 Lombard Street.
33	Pas.	1	40	Clyde M. Roberts	Marshfield, Oreg.	Reedsport, Oreg.
34	Msc.	1	52	Rosa B. Graham	Philadelphia, Pa.	Camden, N. J.
35	Fsh.	4	32	James Demmert	Wrangell, Alaska	Klawack, Alaska.
36	Fsh.	8	55	John P. Monsen	Ketchikan, Alaska	
37	Fsh.	2	16	Frank Kitka	Juneau, Alaska	Sitka, Alaska.
38	Pas.	2	45	Charles O. Nelson	New York, N. Y.	1741 East Second Street.
39	Drq.	4	90	Tampa Sand & Shell Co. (Fla.)	Tampa, Fla.	Oak Street and Hillsborough River.
40	Tow.	2	60	Gibson & Cushman (N. Y.)	New York, N. Y.	Bay Shore, N. Y.
41	Tow.	1	40	T. J. Reynolds	Pittsburgh, Pa.	Point Pleasant, W. Va.
42	Frt.	2	30	Osbert H. Lednum	Cambridge, Md.	Wittman, Md.
43	Fsh.	8	50	Booth Fisheries Co. (Del.)	Seattle, Wash.	Pier 11B, foot Wall Street.
44	Fsh.	12	125	Peter Peltersen	Ketchikan, Alaska	Box 1273.
45	Tow.	5	300	American Construction Co. (Del.)	Cleveland, Ohio	Marion Building.
46	Frt.	1	30	Bayshore Sardine Co. (Me.)	Jonesport, Me.	Addison, Me.
47	Frt.	2	30	Alvin C. Ramsdell	Eastport, Me.	Brooklin, Me.
48	Fsh.	2	65	M. B. Spotswood	Gulfport, Miss.	700 West Jackson Street, Biloxi, Miss.
49	Fsh.	6	24	James E. Plew	Pensacola, Fla.	Valparaiso, Fla.
50	Fsh.	1	b20	Oscar E. Hyman	San Francisco, Calif.	Fort Bragg, Calif.
51	Fsh.	1	50	Theodore Anderson	Fernandina, Fla.	
52	Fsh.	4	22	George M. Rose	Beaufort, N. C.	Harkers Island, N. C.
53	Fsh.	2	22	Loren N. Willis	Newport, R. I.	Block Island, R. I.
54	Pas.	3	40	Jeremiah Smurrage, Estate of	Gloucester, Mass.	113 Pleasant Street.
55	Msc.	1	30	Austin Transportation Co. (Md.)	Baltimore, Md.	3312 Batavia Avenue.
56	Tnk.	1	26	E. L. Taylor	Norfolk, Va.	2712 Chesterfield Boulevard.
57	Fsh.	8	20	Jack Bozanich	Port Townsend, Wash.	2925 Federal Avenue, Ever- ett, Wash.
58	Fsh.	2	12	Hans H. Skarbo	Seattle, Wash.	Cedrona, Wash.
59	Fsh.	5	45	Martin Enge	Petersburg, Alaska	
60	Frt.	2	36	Wallace M. Quinn	Crisfield, Md.	Route 1.
61	Fsh.	4	30	Pacific American Fisheries (Me.)	Ketchikan, Alaska	South Bellingham, Wash.
62	Fsh.	1	100	Alaska Packers Association (Calif.)	San Francisco, Calif.	111 California Street.
63	Fsh.	1	65	Cornelius W. Rose	Newport, R. I.	New Shoreham, R. I.
64	Frt.	3	45	Garfield F. Horseman	Annapolis, Md.	Baltimore, Md.
65	Fsh.	5	27	H. E. Moen	Seattle, Wash.	Richmond Beach, Wash.
66	Tnk.	28	b3,000	Standard Transportation Co. (Del.)	New York, N. Y.	26 Broadway.
67	Tnk.	48	b4,200	Texas Co. (Del.)	Wilmington, Del.	7 West Tenth Street.
68	Fsh.	5	40	Vincenzo Gospodinovich	Gulfport, Miss.	Biloxi, Miss.
69	Frt.	3	35	Long Island Oyster Farms (N. Y.)	New York, N. Y.	Northport, N. Y.
70	Tow.	2	20	Bellingham Tug & Barge Co. (Wash.)	Seattle, Wash.	1214 Cornwall Avenue, Bell- ingham, Wash.

* Formerly U. S. Q. M. C. ga. s. Lieut. E. E. Downes.
 † Formerly St. s. Erastus C. Knight.
 ‡ Formerly ga. s. Crowley No. 20.

§ Formerly ol. s. Miller County.
 ¶ Formerly ol. s. Mary Ellen O'Neil.

Line No.	Official No.	Signal letters	Rig	Name of vessel	Tonnage		Register dimensions			When built	Where built
					Gross	Net	Length	Breadth	Depth		
							Feet	Feet	Feet		
1	217361		Ol. s.	Automatic.....	29	11	52.2	15.4	5.9	1918	Winthrop, Mass.....
2	226157		Ga. s.	Automatic.....	18	8	49.5	14.2	4.2	1926	Bena, Va.....
3	224324		Ol. s.	Automatic II.....	26	18	51.9	14.2	6.4	1924	Winthrop, Mass.....
4	225050		Ga. s.	Aval.....	10	7	45.9	10.0	3.5	1925	Honga, Md.....
5	215700		Ol. s.	Avalon.....	16	7	43.8	14.0	5.0	1917	Portland, Me.....
6	223972		Ga. s.	Avalon.....	7	5	28.5	12.0	3.1	Unknown.....
7	225160		Ga. s.	Avalon.....	11	7	37.4	12.0	3.0	1925	Maple Shade, N. J.....
8	228505		Ga. s.	Avalon.....	12	9	37.1	0.3	4.6	1915	Bremerton, Wash.....
9	228710		Ol. s.	Avalon.....	49	33	60.6	16.0	7.7	1929	Glg Harbor, Wash.....
10	228810		Ga. s.	Avalon.....	42	29	57.5	15.9	7.1	1929	Bellingham, Wash.....
11	229821		Ga. s.	Avalon.....	12	11	42.9	11.5	4.0	1930	Seaford, Del.....
12	200306		Ga. s.	Avalynne.....	14	14	46.8	13.2	4.8	1903	Crisfield, Md.....
13	208990		Ga. s.	Avis.....	13	8	52.5	12.3	4.3	1911	Galveston, Tex.....
14	212467		Ga. s.	Avis.....	14	13	36.2	9.2	4.2	1905	Davenport, Iowa.....
15	204269		Ga. s.	Avis L.....	9	6	43.0	11.9	5.2	1907	East Machias, Me.....
16	230431		Ga. s.	Avis G. Abel.....	24	19	49.0	13.0	5.1	1917	Norfolk, Va.....
17	227143		Ga. s.	Avocet II.....	10	6	39.3	9.0	4.1	1925	Honga, Md.....
18	211743		Ga. s.	AVON.....	64	43	78.5	16.1	5.5	1913	Alameda, Calif.....
19	223712		Ga. s.	Avon II.....	14	9	44.7	14.0	3.5	1929	Port Clinton, Ohio.....
20	214760		Ga. s.	Avona.....	13	9	36.7	11.9	5.2	1917	Tacoma, Wash.....
21	106797	KIHWG	Ga. s.	Awa.....	18	17	43.7	15.0	5.5	1889	South Boston, Mass.....
22	200221		Ga. s.	Awanda L.....	16	11	59.2	15.2	4.6	1903	Detroit, Mich.....
23	224913		Ga. s.	Aw-Come-On.....	11	10	41.7	9.9	2.0	1924	Frankfort, Ky.....
24	150804		Ga. s.	Aylwyn.....	10	7	34.4	12.3	4.0	1898	Patchogue, N. Y.....
25	223714		Ga.w.	Ayowa.....	28	23	60.4	20.6	2.1	1924	Ponca, Nebr.....
26	227859		Ol. s.	Azalea.....	27	10	52.8	14.6	5.9	1928	Marshfield, Oreg.....
27	215341		Ga. s.	Azalea.....	39	31	60.0	19.0	5.4	1917	Paulsboro, N. J.....
28	226924		Ga. s.	Azalea G.....	23	11	35.9	9.4	3.7	1927	Memphis, Tenn.....
29	208437		Ol. s.	Azores.....	114	53	96.7	24.0	11.4	1911	Essex, Mass.....
30	214249		Ga. s.	B. B.....	8	5	32.6	9.0	4.4	1916	Seattle, Wash.....
31	3319		Ga. s.	B. B. B.....	14	13	33.2	13.3	6.2	1882	Eastport, Me.....
32	215013		Ga. s.	B. B. W.....	41	30	54.9	18.3	6.1	1917	Rockland, Me.....
33	208835		Ga. s.	B. F. M.....	15	10	42.4	12.2	4.7	1910	Ellamar, Alaska.....
34	222212		Ga.w.	B. V. D.....	8	7	32.4	8.0	2.0	1922	Burnside, Ky.....
35	227413		Ga. s.	B. M. Co. No. 1.....	286	285	77.4	27.9	7.0	1928	do.....
36	227414		Ga. s.	B. M. Co. No. 2.....	295	285	77.4	27.8	7.0	1928	do.....
37	204170		Ga. s.	B. B. Dutton.....	12	11	42.0	10.0	5.7	1906	St. Joseph, Mich.....
38	3869		Ga. s.	B. C. Pennington.....	9	8	34.4	13.4	4.5	1900	Atlantic City, N. J.....
39	225304		Ol. s.	B. C. Willis.....	48	39	61.0	19.8	5.3	1926	Avoca, N. C.....
40	224578		Ga.w.	B. D. Ratke.....	29	18	65.0	16.0	2.2	1925	Point Pleasant, W. Va.....
41	202195		Ga. s.	B. F. Huntley.....	36	20	53.7	15.6	6.0	1905	New Baltimore, Md.....
42	3253		Ol. s.	B. F. Jayne.....	77	37	74.4	26.6	5.5	1883	Stony Brook, N. Y.....
43	230687		Ga. s.	B. F. Stone.....	30	20	55.0	16.2	6.4	1931	Astoria, Oreg.....
44	223644		Ga. s.	B. F. Travers.....	78	44	72.0	21.0	7.1	1924	Amberg, Va.....
45	214784		Ol. s.	B. G. Purdy.....	39	19	58.3	17.6	8.1	1916	Chelsea, Mass.....
46	225795		Ga. s.	B. H. Hoff.....	14	12	36.4	9.0	2.6	1923	St. Louis, Mo.....
47	200099		Ga. s.	B. H. Finch.....	21	11	52.7	18.2	4.7	1903	Dorchester, N. J.....
48	228117		Ol. s.	B. M. THOMAS.....	140	49	82.5	21.5	11.1	1926	Groton, Conn.....
49	3563		Ga. s.	B. P. Miles.....	10	9	52.5	14.1	3.2	1892	Monte, Md.....
50	3045		Ol. s.	B. S. Ford.....	284	103	164.5	27.8	8.5	1877	Wilmington, Del.....
51	223564		Ol. s.	B. T. Hillman.....	45	17	67.6	17.1	8.0	1924	Essex, Mass.....
52	200148		Ga. s.	B. W. Leigh.....	33	33	75.4	23.5	6.4	1903	Orlole, Md.....
53	224678		Ga. s.	B. W. Terlinde.....	10	7	43.0	9.2	4.0	Unknown.....
54	223396		Ga. s.	B. G. and G. E. Willis.....	40	29	60.1	20.2	4.7	1923	Willis Landing, N. C.....
55	229883		Ga. s.	Babe.....	25	19	55.3	14.2	5.7	1910	Port Clinton, Ohio.....
56	229342		Ol. s.	Babe Sears.....	101	68	86.9	21.5	10.7	1930	Essex, Mass.....
57	218161		Ga. s.	Baben.....	16	14	30.2	16.0	4.1	1915	Awendaw, S. C.....
58	217376		Ga. s.	Babo.....	12	7	34.4	12.4	3.4	1918	Switzerland, Fla.....
59	222733		Ga. s.	Babs.....	14	9	39.4	14.5	4.4	1921	Baltimore, Md.....
60	225550		Ol. s.	Baby.....	16	7	39.3	10.0	5.5	1926	Morgan City, La.....
61	228706		Ol. s.	Baby 2nd.....	39	24	57.4	10.0	6.8	1929	Noank, Conn.....
62	229076		Ol. s.	Baby Ann.....	45	17	68.0	19.2	7.3	1929	Pascagoula, Miss.....
63	228269		Ga. s.	Bacchus.....	13	9	35.9	9.0	4.0	1929	Seatttle, Wash.....
64	214090	LQBP	Ol. s.	BACOT.....	1,696	1,185	248.0	42.5	17.3	1912	New Castle, England.....
65	228148		Ga.w.	Badan.....	13	13	55.0	13.4	2.5	1928	Baden, Pa.....
66	223316		Ol. s.	Badger.....	35	23	51.8	13.2	6.0	1925	Manitowoc, Wis.....
67	230928		Ga. s.	Badger.....	16	11	35.5	12.2	4.8	1931	Anacortes, Wash.....
68	224114		Ga. s.	Badger State.....	45	30	60.0	16.4	9.0	1924	Marquette, Wis.....
69	216097		Ga. s.	Pagaduce.....	65	42	62.0	24.0	6.0	1918	Castine, Me.....

¹ Formerly ga. s. Fred'k H. Black.

² Formerly U. S. N. ga. s. hull No. 1807.

³ Formerly U. S. Navy ga. s. No. 2829.

⁴ Formerly [a] ga. y. Alex J. Sullivan.

⁵ Formerly [b] ga. s. Emma S.

⁶ Formerly slip. Pinta.

Line No.	Service	Crew	Horse-power	Name of owner	Home port	Address of owner
1	Cod.	5	50	Vito Maniscalco.....	Boston, Mass.....	21 Moon Street.
2	Fsh.	3	50	(J. L. Montgomery.....	Newport News, Va.....	Seaford, Va.
3	Cod.	5	60	Pasquale Maniscalco.....	Boston, Mass.....	18 Moon Street.
4	Fsh.	2	24	Oscar W. Nelson.....	Crisfield, Md.....	Hoopersville, Md.
5	Cod.	3	55	August Peterson.....	St. Augustine, Fla.....	72 San Sebastain Boulevard.
6	Pas.	1	18	Evelyn Oakley.....	New York, N. Y.....	Babylon, N. Y.
7	Pas.	2	60	Sea Shore Hotel & Yacht Co.....	Philadelphia, Pa.....	Maple Shade, N. J.
8	Fsh.	1	20	Raymond Tucker.....	Ketchikan, Alaska.....	Craig, Alaska.
9	Fsh.	8	75	Andrew Skansie.....	Tacoma, Wash.....	Gig Harbor, Wash.
10	Fsh.	2	50	Mitchol Evich.....	Seattle, Wash.....	South Bellingham, Wash.
11	Fsh.	1	35	Charles M. Harrington.....	Wilmington, Del.....	Little Creek, Del.
12	Pas.	1	50	George W. Sherman.....	New Haven, Conn.....	46 Princeton Street, New Bedford, Mass.
13	Pas.	1	42	W. L. Thorpe.....	Houston, Tex.....	106 Clifton Street.
14	Frt.	3	24	Emil Nelson.....	Milwaukee, Wis.....	Ellison Bay, Wis.
15	Fsh.	2	40	Carlo Christensen.....	New York, N. Y.....	2771 East Fifteenth Street, (B).
16	Fsh.	2	50	Charles C. Abel.....	Philadelphia, Pa.....	Ocean City, N. J.
17	Pas.	2	32	M. A. Sumner.....	New York, N. Y.....	23 Southard Lane, Babylon, N. Y.
18	Tnk.	2	100	Associated Oil Co. (Calif.).....	San Francisco, Calif.....	79 New Montgomery Street.
19	Pas.	1	50	William M. Miller.....	Sandusky, Ohio.....	Put-in-Bay, Ohio.
20	Fsh.	4	20	Olaf Larsen.....	Juneau, Alaska.....	
21	Frt.	2	32	Boy Scouts of America (Conn.).....	Bridgeport, Conn.....	Greenwich, Conn.
22	Fer.	2	20	C. L. Ludwick.....	Detroit, Mich.....	Highland Park, Mich.
23	Pas.	2	40	Lambert U. Suppinger.....	Louisville, Ky.....	Frankfort, Ky.
24	Pas.	1	40	John Carter.....	New York, N. Y.....	Hampton Bays, N. Y.
25	Fer.	2	30	Severt Olson.....	Pembina, N. Dak.....	Ponca, Nebr.
26	Msc.	3	70	William Hoglund.....	Astoria, Oreg.....	273 Taylor Street.
27	Frt.	3	50	Herbert E. Eklof.....	New York, N. Y.....	1068 Seventy-fourth Street (B).
28	Tow.	1	18	H. A. Gipson.....	Memphis, Tenn.....	897 Breedlove Street.
29	Cod.	19	90	United Fisheries Co. (Mass.).....	Gloucester, Mass.....	236 Main Street.
30	Fsh.	1	12	William J. Chuck, Jr.....	Juneau, Alaska.....	Klawack, Alaska.
31	Frt.	2	15	Andrew Clark.....	Eastport, Me.....	Sea Street.
32	Frt.	3	30	United Motor Fuel Corporation (Me.).....	Portland, Me.....	142 High Street.
33	Fsh.	3	20	A. H. McNeer.....	Seward, Alaska.....	
34	Pas.	2	75	Burnside Veneer Co. (Ky.).....	Louisville, Ky.....	Burnside, Ky.
35	Fsh.	15	125	Baranof Mildeure Co. (Wash.).....	Seattle, Wash.....	Grand Trunk Dock.
36	Fsh.	15	110	do.....	do.....	Do.
37	Msc.	1	40	Chicago Shipbuilding Co. (Ill.).....	Chicago, Ill.....	One hundred and First Street and Calumet River.
38	Pas.	1	12	Somers Hickman.....	Philadelphia, Pa.....	224 Maine Avenue, Atlantic City, N. J.
39	Frt.	4	75	B. G. Willis.....	Elizabeth City, N. C.....	Edenton, N. C.
40	Tow.	1	54	Benjamin D. Ralke.....	Pittsburgh, Pa.....	Point Pleasant, W. Va.
41	Tow.	3	100	Huntley Richardson Lumber Co. (S. C.).....	Georgetown, S. C.....	Bucksport, S. C.
42	Frt.	2	100	William H. Van Wyen.....	New York, N. Y.....	West Sayville, N. Y.
43	Tow.	1	120	Port of Astoria (Oreg.).....	Astoria, Oreg.....	Municipal Dock.
44	Frt.	3	60	Ernest F. Travers.....	Cambridge, Md.....	212 Willis Street.
45	Cod.	2	275	Abner J. Harris.....	Portland, Me.....	188 Commercial Street.
46	Tow.	1	18	B. H. Hoff.....	St. Louis, Mo.....	Foot Haven Street.
47	Oys.	4	18	George L. Turner.....	Philadelphia, Pa.....	Little Creek, Del.
48	Tow.	9	b 500	Warner Company (Del.).....	do.....	1518 Walnut Street.
49	Frt.	6	50	Richard F. Hunt, jr.....	Cambridge, Md.....	5 Cementry Avenue.
50	Frt.	31	600	Mary E. Mitchell.....	Baltimore, Md.....	2746 East Baltimore Street.
51	Cod.	7	60	Horace O. Hillman.....	Vineyard Haven, Mass.....	Edgartown, Mass.
52	Frt.	4	80	D. A. Winslow.....	Norfolk, Va.....	New Commercial Docks.
53	Msc.	2	25	Passaic Valley Sewage Commission.....	Newark, N. J.....	24 Branford Place.
54	Pas.	3	70	B. G. Willis.....	Elizabeth City, N. C.....	Edenton, N. C.
55	Fsh.	1	260	Robert Sykes.....	Cleveland, Ohio.....	12020 Mayfield Road.
56	Cod.	10	b 200	Jose S. Sears.....	Gloucester, Mass.....	29 Prospect Square.
57	Frt.	2	16	Victor E. Thelning.....	Charleston, S. C.....	19 Chalmers Street.
58	Msc.	2	30	A. A. McLenden.....	Jacksonville, Fla.....	71 South Ocean Street.
59	Msc.	1	14	Atlantic Coast Shipping Co. (Md.).....	Baltimore, Md.....	American Building.
60	Tow.	4	60	R. J. Terreboune.....	New Orleans, La.....	Morgan City, La.
61	Fsh.	7	60	Aldo Bacchiochi.....	New London, Conn.....	Noank, Conn.
62	Fsh.	10	b 60	Star Fish & Oyster Co. (Ala.).....	Mobile, Ala.....	Industrial Canal.
63	Fsh.	2	33	Daniel Clasby.....	Seattle, Wash.....	c/o Peter H. Thelen, Burien, Wash.
64	Tnk.	30	b 1,000	Lake Tankers Corporation (Del.).....	Wilmington, Del.....	7 West Tenth Street.
65	Tow.	1	60	Pittsburgh Gravel Co. (Pa.).....	Pittsburgh, Pa.....	Baden, Pa.
66	Fsh.	4	75	Arthur J. Luebke.....	Milwaukee, Wis.....	Two Rivers, Wis.
67	Fsh.	2	66	R. M. Smith.....	Seattle, Wash.....	Anacortes, Wash.
68	Tow.	2	150	Great Lakes Dredge & Dock Co. (N. J.).....	Chicago, Ill.....	104 South Michigan Avenue.
69	Frt.	2	48	Seaport Navigation Co. (Me.).....	Eastport, Me.....	Millikens Wharf.

* Formerly sch. Eleanor De Costa.
 † Formerly (a) st. s. Alice R.
 ‡ Formerly (b) ga. s. John L. Wade.

§ Formerly British ga. s. Calgary.

Line No.	Official No.	Signal letters	Rig	Name of vessel	Tonnage		Register dimensions			When built	Where built
					Gross	Net	Length	Breadth	Depth		
					Feet						
1	219754		Ga. s.	Bainbridge.....	8	5	29.1	9.4	4.6	1920	Seattle, Wash.....
2	227679		Ol. s.	Bainbridge.....	572	389	177.7	55.2	14.9	1928	Houghton, Wash.....
3	215328		Ga. s.	Balboa.....	21	7	47.2	14.9	5.2	1917	San Diego, Calif.....
4	223144		Ol. s.	Balboa.....	11	7	40.5	10.8	4.1	1923	Balboa, Calif.....
5	224462		Ol. s.	Balboa.....	31	15	60.8	16.7	6.1	1925	San Diego, Calif.....
6	204064		Ga. s.	Baldy.....	33	15	55.2	14.1	5.4	1907	Richardson, Wash.....
7	230444		Ga. s.	Ball.....	20	14	48.5	11.5	6.0	1930	Arverne, N. Y.....
8	215377		Ga. s.	Balko.....	11	9	39.7	13.0	4.3	1916	Seattle, Wash.....
9	127487		Ol. s.	Ballard.....	211	143	139.7	31.2	9.1	1900	Everett, Wash.....
10	210920		Ga. s.	Ball No. 1.....	9	6	36.2	11.0	4.0	1913	Pittsburg, Calif.....
11	207627		Ga. s.	Baltic.....	11	7	36.0	11.2	3.1	1910	Keyport, Wash.....
12	214712		Ga. s.	Baltic.....	24	20	45.2	13.0	6.4	1917	Seattle, Wash.....
13	229376		Ga. s.	Baltic.....	40	26	65.0	20.5	4.7	1930	Pascagoula, Miss.....
14	213337		Ga. s.	Baltimore.....	29	20	47.7	14.3	6.3	1915	Tacoma, Wash.....
15	218839		Ga. s.	Baltimore.....	9	7	34.7	11.3	3.2	1909	Cut Off, La.....
16	225404		Ga. s.	Balto.....	14	9	35.9	11.2	5.6	1926	Seattle, Wash.....
17	208845		Ga. s.	Bamboo.....	14	9	36.2	11.7	3.5	1911	New Berlin, Fla.....
18	214590		Ga. s.	Bangor Socony.....	97	66	85.0	20.2	7.1	1916	Tottenville, N. Y.....
19	204102		Ga. s.	Banshee.....	8	5	38.7	8.9	2.8	1907	Marshfield, Ore.....
20	217582		Ga. s.	Baracota.....	6	5	35.0	10.0	2.4	1918	Atlantic, N. C.....
21	204053		Ga. s.	Barbara.....	8	5	42.6	9.9	3.1	1907	Tacoma, Wash.....
22	222903		Ga. s.	Barbara.....	39	9	59.7	17.0	8.0	1923	East Boothbay, Me.....
23	224287		Ga. s.	Barbara.....	16	12	40.2	12.7	6.1	1924	Pensacola, Fla.....
24	224964		Ga. s.	Barbara B.....	8	6	39.0	11.0	3.1	1895	Red Bank, N. J.....
25	225245		Ol. s.	Barbara C.....	24	16	49.0	15.5	5.7	1925	Amesbury, Mass.....
26	230062		Ol. s.	Barbara E.....	31	14	56.6	14.8	6.3	1930	East Machais, Me.....
27	230400		Ga. s.	Barbara G.....	7	5	34.4	10.9	3.7	1930	East Greenwich, R. I.....
28	225156		Ol. s.	Barbara Foss.....	34	23	53.3	14.1	6.3	1925	Seattle, Wash.....
29	230842		Ga. s.	Barbro D.....	8	7	30.3	8.6	3.8	1927	Ballard, Wash.....
30	212780		Ga. s.	Barcelona.....	76	67	81.2	21.3	9.5	1914	Pensacola, Fla.....
31	230953		Ol. s.	Barcelona.....	25	20	62.0	18.5	3.2	1931	Kitty Hawk, N. C.....
32	230564		Ol. s.	Bark Point.....	13	9	32.7	9.7	4.5	1931	Cornucopia, Wis.....
33	219505		Ga. s.	Barnacle.....	11	7	48.2	8.2	4.6	1911	Morris Heights, N. Y.....
34	228074		Ga. s.	Barnegat.....	11	9	34.0	13.0	3.7	1927	Port Richmond, N. Y.....
35	210363		Ga. s.	Barnes.....	11	8	39.3	13.0	3.5	1912	Brunswick, Ga.....
36	227378		Ol. s.	Barney.....	13	9	36.2	10.6	5.5	1928	Tacoma, Wash.....
37	228930		Ga. s.	Barney.....	11	7	39.6	10.6	4.1	1926	Philadelphia, Pa.....
38	226083		Ol. s.	Barney, Jr.....	59	40	74.4	16.0	7.5	1920	Bellingham, Wash.....
39	227722		Ol. s.	Barney Google II.....	12	8	43.5	8.6	4.6	1928	San Diego, Calif.....
40	214967		Ol. s.	Barron F.....	50	42	65.2	17.0	7.3	1917	Seattle, Wash.....
41	207803		Ga. s.	Battestine.....	11	7	44.6	7.0	8.0	1906	Beaumont, Tex.....
42	211222		Ga. s.	Battler.....	12	8	38.4	9.8	3.9	1913	Olalla, Wash.....
43	205836		Ga. s.	Batty.....	8	6	29.0	10.6	3.3	1908	Stratford, Conn.....
44	203872		Ga. s.	Bay Point.....	14	9	51.0	16.0	4.0	1907	Southbend, Wash.....
45	223105		Ga. s.	Bay Queen.....	9	7	31.0	11.5	3.9	1923	Forked River, N. J.....
46	220430		Ol. s.	Bay State.....	11	7	37.5	11.2	4.9	1930	Manitowoc, Wis.....
47	222592		Ga. s.	Bay View.....	8	7	28.7	12.0	3.3	1912	Port Republic, N. J.....
48	220505		Ga. s.	Bayfield.....	7	5	30.4	9.8	4.7	1927	Tacoma, Wash.....
49	218735	LSKD	Ol. s.	BAYONNE.....	1,077	616	206.8	35.6	16.8	1919	Newburgh, N. Y.....
50	220311		Ga. s.	Beabo.....	13	11	41.0	9.6	3.7	1920	Seattle, Wash.....
51	205603		Ga. s.	Beachmont.....	10	7	34.7	11.4	5.2	1908	Rockport, Mass.....
52	229225		Ga. s.	Beacon Light.....	11	7	36.4	12.7	3.1	1929	Houma, La.....
53	212289		Ga. s.	Bea Mo.....	15	9	44.2	11.7	2.3	1914	Belleair, Fla.....
54	211019		Ga. s.	Bear.....	10	8	31.0	8.2	3.3	1913	Marshfield, Ore.....
55	211114		Ga. s.	Bear.....	34	23	52.9	14.2	7.0	1913	Seattle, Wash.....
56	214835		Ga. s.	Bear.....	40	31	56.2	15.1	7.0	1917	Tacoma, Wash.....
57	222957		Ga. w.	Bear.....	21	14	46.3	13.5	2.0	1923	Rockport, Ky.....
58	225178		Ga. s.	Bear.....	12	10	40.1	11.4	3.0	1925	Portsmouth, Va.....
59	227688		Ga. s.	Bearcat.....	13	9	43.6	9.6	5.2	1928	Long Beach, Calif.....
60	230219		Ga. s.	Bearcat II.....	13	9	42.4	10.3	4.7	1930	Los Angeles, Calif.....
61	230220		Ga. s.	Bearcat III.....	13	9	42.4	10.3	4.7	1930	do.....
62	228169		Ga. s.	Bearkat.....	13	8	45.9	9.4	4.7	1927	do.....
63	76351		Ol. s.	Beatrice.....	20	11	47.4	15.0	6.3	1882	Essex, Mass.....
64	127067		Ga. s.	Beatrice.....	20	16	38.0	15.0	5.0	1895	Philadelphia, Pa.....
65	202169		Ga. s.	Beatrice.....	11	7	31.3	13.0	4.7	1905	East Boston, Mass.....
66	202561		Ga. s.	Beatrice.....	22	12	49.0	17.1	4.8	1902	Leesburg, N. J.....
67	208091		Ga. s.	Beatrice.....	8	6	25.5	9.0	3.5	1907	South Manitou Island, Mich.....
68	213003		Ga. s.	Beatrice.....	12	8	37.0	13.4	3.8	1915	Brunswick, Ga.....
69	229343		Ol. s.	Beatrice.....	10	6	38.0	9.3	4.3	1919	Norfolk, Va.....
70	221782		Ga. s.	Beatrice B.....	23	12	48.4	15.2	5.9	1921	Friendship, Me.....

¹ Formerly st. s. ^a City of Everett.
^b Liberty.

² Formerly ga. s. Socony No. 4.
³ Formerly ol. s. We Go.

Motor Vessels

231

Line No.	Service	Crew	Horse-power	Name of owner	Home port	Address of owner
1	Fsh.	1	10	Andrew Siwertsen	Seward, Alaska	Valdez, Alaska
2	Fer.	7	800	Kitsap County Transportation Co. (Wash.)	Seattle, Wash.	Canadian National Dock.
3	Msc.	4	60	Standard Dredging Co. (N. J.)	New York, N. Y.	Jersey City, N. J.
4	Pas.	1	20	Newport Bay Investment Co. (Calif.)	Los Angeles, Calif.	Balboa, Calif.
5	Fsh.	3	100	Julius Zolerzi	San Diego, Calif.	2408 Brant Street.
6	Fsh.	6	85	D. O. Jenkins	Ketchikan, Alaska	
7	Msc.	1	6800	George Schamberger	Bridgeport, Conn.	582 Washington Avenue.
8	Tow.	1	20	J. Razore	Seattle, Wash.	Bellingham, Wash.
9	Fer.	5	500	Kitsap County Transportation Co. (Wash.)	do.	Canadian National Dock.
10	Pas.	1	b 40	Gibson Properties Co. (Calif.)	San Francisco, Calif.	37 Drumm Street.
11	Fsh.	2	20	Pacific American Fisheries (Me.)	Ketchikan, Alaska	South Bellingham, Wash.
12	Fsh.	5	35	Jens Svendsen	Petersburg, Alaska	
13	Fsh.	6	b 24	M. M. Flechas	Gulfport, Miss.	Pascagoula, Miss.
14	Fsh.	8	35	Libby, McNeill & Libby (Me.)	Seattle, Wash.	88 Hamlin Street.
15	Oys.	3	20	David C. Pitre	New Orleans, La.	Cut Off, La.
16	Fsh.	3	30	C. McKerr	Seattle, Wash.	Anacortes, Wash.
17	Pas.	2	14	William F. Bruhne	Miami, Fla.	West Palm Beach, Fla.
18	Frt.	3	100	Standard Oil Co. of New York (N. Y.)	New York, N. Y.	26 Broadway.
19	Tow.	1	35	Port Oxford Cedar Products Co. (Del.)	Marshfield, Oreg.	
20	Fsh.	3	14	Walter Lewis	Beaufort, N. C.	Stacy, N. C.
21	Tow.	2	40	J. F. Fredericks	Seattle, Wash.	Bow, Wash.
22	Cod.	12	45	Willard Daggett Co. (Me.)	Portland, Me.	28 Central Wharf.
23	Fsh.	6	24	E. E. Saunders & Co. (Fla.)	Pensacola, Fla.	802 Palafox Street Wharf.
24	Pas.	2	20	Susie A. Springsteen	Philadelphia, Pa.	131 K Street, Seaside Park, N. J.
25	Cod.	3	45	Joaquin Cross	Provincetown, Mass.	351 Commercial Street.
26	Frt.	2	30	Alvin C. Ramsdell	Eastport, Me.	Lubec, Me.
27	Fsh.	3	40	James M. Gamacho	Newport, R. I.	Point Judith, R. I.
28	Tow.	3	120	Foos Co. (Wash.)	Seattle, Wash.	Sixth Avenue West and Nickerson Street.
29	Fsh.	1	14	D. J. Dahl	Wrangell, Alaska	
30	Fsh.	9	48	Warren Fish. Co. (Fla.)	Pensacola, Fla.	Baylen Street Wharf.
31	Fer.	2	45	J. B. Tillett & Co.	Manteo, N. O.	Wauohese, N. O.
32	Fsh.	3	636	Waino Wilson	Duluth, Minn.	Bark Point, Wis.
33	Pas.	1	60	Matson Navigation Co. (Calif.)	San Francisco, Calif.	215 Market Street.
34	Fsh.	1	24	Edward Carver	New York, N. Y.	Box 433, Port Richmond, N. Y.
35	Fsh.	2	10	Glynn Canning Co. (Ga.)	Brunswick, Ga.	Glynn Avenue.
36	Fsh.	1	40	Anita Armstrong Bishop	Wrangell, Alaska	c/o Ben Armstrong, South Bend, Wash.
37	Pas.	1	b 24	Frank L. Sommers	New York, N. Y.	Kearny, N. J.
38	Tow.	6	350	Bellingham Tug & Barge Co. (Wash.)	Seattle, Wash.	Bellingham, Wash.
39	Pas.	2	b 60	Ralph G. Miller	San Diego, Calif.	1459 Lincoln Avenue.
40	Fsh.	8	100	Nakat Packing Corporation (N. Y.)	Ketchikan, Alaska	
41	Pas.	1	28	Jake Paul	Port Arthur, Tex.	Hemphill, Tex.
42	Fsh.	6	25	W. E. Westerman	Seattle, Wash.	Olalla, Wash.
43	Msc.	1	25	James Kilpatrick	New York, N. Y.	Belmore, N. Y.
44	Fsh.	2	45	Pioneer Packing Co. (Wash.)	Astoria, Oreg.	Seattle, Wash.
45	Pas.	1	40	Edwin W. Parker	Philadelphia, Pa.	Forked River, N. J.
46	Tow.	2	b 45	Great Lakes Dredge & Dock Co. (N. J.)	Duluth, Minn.	First and American National Bank.
47	Fsh.	1	9	Harry F. Gates	Philadelphia, Pa.	Port Norris, N. J.
48	Fsh.	2	25	Ernest Daniel Johnson	Aberdeen, Wash.	Hoquiam, Wash.
49	Tnk.	22	b 657	Vacuum Oil Co. (N. Y.)	New York, N. Y.	61 Broadway.
50	Fsh.	2	30	H. H. H. Land & Livestock Co. (Calif.)	Seattle, Wash.	3127 Eastlake Avenue.
51	Frt.	1	15	L. J. Cannon	Boston, Mass.	Revere, Mass.
52	Fsh.	1	40	Ovide Conac	New Orleans, La.	Houma, La.
53	Pas.	1	25	Fred E. Pellerin	Tampa, Fla.	South St. Petersburg, Fla.
54	Pas.	1	10	W. H. Safley	Marshfield, Oreg.	Florence Oreg.
55	Fsh.	5	50	Booth Fisheries Co. (Del.)	Seattle, Wash.	Pier 11B, foot Wall Street.
56	Fsh.	3	50	Astoria & Puget Sound Canning Co. (Wash.)	do.	Bellingham, Wash.
57	Tow.	3	40	Natural Rock Asphalt Corporation (Del.)	Louisville, Ky.	Greenville, Ky.
58	Frt.	1	40	T. Foreman	Norfolk, Va.	Portsmouth, Va.
59	Pas.	2	b 100	Clifford Casey	Los Angeles, Calif.	Long Beach, Calif.
60	Pas.	2	200	do.	do.	Do.
61	Pas.	2	200	do.	do.	Do.
62	Pas.	2	b 200	do.	do.	Do.
63	Tow.	3	100	Bay State Dredging & Contracting Co. (Mass.)	Boston, Mass.	62 Condor Street.
64	Msc.	2	40	James H. Thompson	Philadelphia, Pa.	Camden, N. J.
65	Pas.	3	29	Salvatore Varone	Boston, Mass.	32 Nashua Street.
66	Oys.	6	25	Thomas O. Lilliston	Philadelphia, Pa.	Dorchester, N. J.
67	Pas.	1	12	Theodore Thompson	Grand Haven, Mich.	South Manitou, Mich.
68	Fsh.	4	25	Dunbar Dukate Co. (La.)	New Orleans, La.	Canal Bank Building.
69	Tow.	2	b 35	Conway Lumber Co. (S. C.)	Georgetown, S. C.	Conway, S. C.
70	Cod.	5	42	Wm. E. Burchell	Vineyard Haven, Me.	Nantucket, Mass.

1 Formerly U. S. Navy launch 15204.
 2 Formerly pa. s. Joe Call.

3 Formerly sloop yacht Carrie and Charles.
 7 Formerly U. S. Navy ol. s. No. 9202

Motor Vessels

Line No.	Official No.	Signal letters	Rig	Name of vessel	Tonnage		Register dimensions			When built	Where built
					Gross	Net	Length	Breadth	Depth		
							Feet	Feet	Feet		
1	221792		Ol. s.	Beatrice K.	78	42	104.3	14.9	8.3	1918	Mariners Harbor, N. Y.
2	226046		Ol. s.	Beatrice S.	43	17	60.6	16.7	7.8	1926	Damariscotta, Me.
3	212273		Ga. s.	Beauchlaire	39	27	56.0	16.6	6.7	1914	Tacoma, Wash.
4	225843		Ga. s.	Beaulah	12	8	36.2	9.2	2.8	1925	Houma, La.
5	227394		Ol. s.	Beauty St. Joseph	92	62	88.2	21.9	9.8	1928	Essex, Mass.
6	3965		Ga. s.	Beaver	23	18	45.6	15.6	4.4	1903	West Seattle, Wash.
7	201206		Ga. s.	Beaver	13	9	54.5	12.9	2.8	1904	Anacortes, Wash.
8	204803		Ga. s.	Beaver	8	6	35.5	7.8	3.5	1907	Marshfield, Oreg.
9	206299		Ga. s.	Beaver	14	9	44.0	13.2	3.9	1911	Astoria, Oreg.
10	210214		Ga. s.	Beaver	5	5	42.5	10.1	3.5	1912	St. Marys, Ga.
11	210841		Ga. s.	Beaver	9	6	36.8	10.8	4.8	1912	Stockton, Calif.
12	215182		Ga. s.	Beaver	20	17	44.4	13.0	5.6	1917	Seattle, Wash.
13	215213		Ga. s.	Beaver	9	6	29.2	9.2	4.0	1917	Tacoma, Wash.
14	216604		Ga. s.	Beaver	9	6	35.0	10.4	4.6	1916	Wilmington, Calif.
15	223095		Ga. w.	Beaver	34	21	48.0	11.0	2.6	1923	Ashbyburg, Ky.
16	226196		Ga. s.	Beaver	18	14	36.5	10.7	4.2	1926	Marinette, Wis.
17	211794		Ol. w.	Bedford	49	49	64.0	16.3	4.0	1913	Jeffersonville, Ind.
18	216111		Ol. s.	Bedford	19	13	49.8	12.1	5.5	1918	Los Angeles, Calif.
19	226896		Ga. s.	Bedouin	14	12	39.8	10.9	4.0	1919	New York, N. Y.
20	130900		Ga. s.	Bee	26	18	59.4	15.0	6.0	1901	Everett, Wash.
21	218705		Ga. s.	Bee II	12	6	36.3	11.0	4.5	1914	New York, N. Y.
22	221246		Ga. s.	Bellby	15	12	46.5	10.5	3.0	1921	Wrangell, Alaska.
23	227823		Ol. s.	Belana	244	168	97.6	31.4	9.3	1928	Tacoma, Wash.
24	225423		Ol. w.	BELFONT	138	107	100.0	24.0	4.9	1926	Point Pleasant, W. Va.
25	225856		Ga. s.	Belfort	24	12	49.2	13.0	4.6	1926	Olga, La.
26	223482		Ga. s.	Bolhaven	53	35	58.0	21.7	5.6	1923	Sealevel, N. C.
27	208477		Ga. s.	Bell H.	12	11	44.4	11.3	4.2	1916	Peoria, Fla.
28	3526		Ga. s.	Bella Chersina	12	10	39.0	13.7	3.7	1891	Handsboro, Miss.
29	2458		Ga. s.	Bella Cooper	21	18	47.7	16.3	3.8	1866	Jersey City, N. J.
30	226143		Ga. s.	Belle	9	7	30.4	11.0	2.5	1926	Morgan City, La.
31	227215		Ga. s.	Belle C.	12	10	37.8	9.8	2.8	1905	West De Pere, Wis.
32	3942		Ga. s.	Belle France	11	7	38.8	15.2	3.1	1902	Dellsie, Miss.
33	212242		Ga. s.	Belle Isle	21	14	47.6	14.0	4.8	1914	Detroit, Mich.
34	230083	MJCT	Ol. s.	Belle Isle	169	118	84.2	23.5	10.9	1930	Los Angeles, Calif.
35	229032		Ga. w.	BELLE OF CHESTER	64	64	64.4	30.0	3.8	1929	Grafton, Ill.
36	230940		Ga. s.	Belle of France	12	18	38.6	14.0	4.2	1931	Mobile, Ala.
37	226874		Ga. s.	Belle of Myers	17	12	45.0	13.0	4.5	1927	Fort Myers, Fla.
38	208839		Ga. s.	Belleview	22	16	54.0	13.1	5.0	1911	West Mystic, Conn.
39	81313	KJDN	Ol. s.	Bellingham	366	333	129.3	21.6	17.6	1891	Portland, Oreg.
40	223874		Ga. s.	Bellmore	14	9	38.2	12.4	4.9	1924	Bellmore, N. Y.
41	206359		Ol. s.	Belmont	12	8	37.9	11.5	5.1	1909	Tacoma, Wash.
42	226438		Ol. s.	Beloit II	35	23	51.2	14.3	7.6	1927	do.
43	203532		Ga. s.	Beloved Vagabond	38	31	56.0	16.0	7.0	1906	Guilford, Conn.
44	210533		Ol. s.	Belvedere	46	22	59.7	20.0	5.0	1912	San Francisco, Calif.
45	212441		Ol. s.	Belvidere	9	6	37.8	12.0	3.1	1912	Harris Lot, Md.
46	217690		Ga. s.	Ben	13	10	35.5	10.5	6.0	1919	Seattle, Wash.
47	3926		Ol. s.	Ben Hur	14	10	42.4	10.5	4.4	1902	Astoria, Oreg.
48	210396		Ga. w.	Ben Hur	12	11	52.0	12.0	2.3	1912	Clarington, Ohio.
49	225625		Ga. s.	Ben-Hur	7	5	35.5	9.8	3.6	1926	Chassell, Mich.
50	227149		Ga. s.	BENEFACOR	12	8	42.9	11.1	5.0	1927	Cleveland, Ohio.
51	222659		Ga. s.	Beneventum	14	12	43.7	10.3	5.3	1922	Georgetown, S. C.
52	209573		Ga. s.	Benetta	12	10	55.5	12.3	3.5	1912	Apalachicola, Fla.
53	202001		Ga. s.	BENICIA	347	212	140.0	33.5	7.5	1906	Richmond, Calif.
54	224845		Ol. s.	Benita	18	12	43.5	13.0	5.7	1925	Freeport, N. Y.
55	208005		Ga. s.	Benitez	23	15	52.0	13.1	7.8	1910	New York, N. Y.
56	223044		Ol. s.	Benjamin Thompson	47	18	65.5	19.5	8.8	1923	Essex, Mass.
57	3948		Ga. s.	Benjamin W. Latham	72	63	84.0	21.4	9.8	1902	do.
58	205784		Ga. s.	Bennett	14	10	38.0	11.1	3.9	1907	Belhaven, N. C.
59	223909	KFTO	Ol. s.	BENSON FORD	8,626	6,393	596.7	62.0	27.7	1924	River Rouge, Mich.
60	226433		Ol. w.	BENWOOD	268	268	125.9	26.6	6.0	1927	Neville Island, Pa.
61	212718		Ga. s.	Beret J.	21	5	40.3	14.3	6.4	1914	Friendship, Me.
62	215039		Ga. s.	Bering Sea	55	44	66.4	15.7	7.6	1917	Tacoma, Wash.
63	204200		Ga. s.	Berkeley	10	8	35.0	13.7	3.6	1887	Patchogue, N. Y.
64	220082		Ga. s.	Berkley Machine Works No. 5	14	9	47.7	11.0	4.4	1920	Berkley, Va.
65	206177		Ol. s.	Bermuda	14	10	47.1	11.8	4.7	1909	Shaw Island, Wash.
66	3600		Ga. s.	Bernardine Williams	21	16	61.0	17.2	4.7	1893	Oriole, Md.
67	214180		Ga. s.	Bern	23	19	53.7	11.4	4.2	1916	Pittsburgh, Pa.

¹ Formerly U. S. N. S. C. 436.

² Formerly ga. s. Viscera No. 2.

³ Formerly ga. s. U. S. Navy No. 7782.

⁴ Formerly ga. s. Nellie Pearson.

Line No.	Service	Crew	Horse-power	Name of owner	Home port	Address of owner
1	Cod.	14	100	D. Martinez.....	Gloucester, Mass.....	22 Main Street.
2	Cod.	0	60	Lawrence S. Segura.....	Provincetown, Mass.....	351 Commercial Street.
3	Fsh.	5	50	C. R. Duffey.....	Seattle, Wash.....	Box 311.
4	Frt.	1	14	Avery Picou.....	New Orleans, La.....	Boeuf, La.
5	Fsh.	7	170	Frank W. Wilkisson.....	New York, N. Y.....	16 Fulton Market.
6	Fsh.	4	20	P. A. Haugen.....	Ketchikan, Alaska.....	Petersburg, Alaska.
7	Fsh.	2	40	George La Clair.....	Seattle, Wash.....	Bellingham, Wash.
8	Tow.	1	30	E. D. Graham.....	Marshfield, Oreg.....	Coquille, Oreg.
9	Pas.	1	50	Barbey Packing Co.....	Astoria, Oreg.....	Port Docks.
10	Frt.	1	24	A. H. MacDonell.....	Fernandina, Fla.....	St. Marys, Ga.
11	Frt.	1	50	Ringe Land & Navigation Co. (Calif.).....	Los Angeles, Calif.....	Stockton, Calif.
12	Frt.	1	30	H. Smith.....	Seattle, Wash.....	3307 West Seventy-third Street.
13	Fsh.	2	6	Charles A. Headstrom.....	Juneau, Alaska.....	Baranof, Alaska.
14	Fsh.	2	30	Joseph Bogdanovich.....	Los Angeles, Calif.....	434 Twelfth St.
15	Tow.	3	16	Z. V. Nelson.....	Louisville, Ky.....	Ashbyburg, Ky.
16	Fsh.	3	30	Clifford G. Wenniger.....	Milwaukee, Wis.....	Algoma, Wis.
17	Pas.	0	32	Louis Egert.....	Paducah, Ky.....	913 South Third Street.
18	Tow.	1	99	Los Angeles Shipbuilding and Dry Dock Co. (Calif.).....	Los Angeles, Calif.....	San Pedro, Calif.
19	Fsh.	2	30	New England Fish Co. (Me.).....	Boston, Mass.....	44 Boston Fish Pier.
20	Tow.	4	100	Independent Towing Co. (Wash.).....	Seattle, Wash.....	Colman Dock.
21	Msc.	2	20	Gustaf Blomgren.....	New York, N. Y.....	Tuckahoe, N. Y.
22	Pas.	2	30	W. C. Waters.....	Wrangell, Alaska.....	
23	Frt.	16	b 210	Puget Sound Freight Lines (Wash.).....	Tacoma, Wash.....	Grand Trunk Dock, Seattle, Wash.
24	Tow.	1	360	Bank of Pittsburgh National Association (Pa.).....	Pittsburgh, Pa.....	226 Fourth Avenue.
25	Pas.	2	45	Augustin A. Buras.....	New Orleans, La.....	3128 De Soto Street.
26	Frt.	3	60	Malby Taylor.....	Beaufort, N. C.....	Sealevel, N. C.
27	Fsh.	1	24	George W. Corbett.....	St. Augustine, Fla.....	76 Marine Street.
28	Fsh.	4	16	Mrs. Lyman Terry.....	Gulfport, Miss.....	Biloxi, Miss.
29	Fsh.	2	30	Augustus Latourette.....	New York, N. Y.....	47 Gridley Avenue, Mariners Harbor, N. Y.
30	Fsh.	2	18	John R. Drackett.....	New Orleans, La.....	Morgan City, La.
31	Pas.	1	16	Elmer Jader.....	Sault Ste. Marie, Mich.....	Stonington, Mich.
32	Msc.	1	22	Todd Shipbuilding & Dry Dock Co. (Ala.).....	Mobile, Ala.....	Foot Texas Street.
33	Fer.	2	45	William J. Baldwin.....	Detroit, Mich.....	3095 Cadillac Boulevard.
34	Fsh.	14	340	John Gabelich.....	Los Angeles, Calif.....	San Pedro, Calif.
35	Pas.	1	75	Robert M. Groh.....	St. Louis, Mo.....	Chester, Ill.
36	Tow.	1	36	Todd Shipbuilding & Dry Docks Co. (Ala.).....	Mobile, Ala.....	Foot of Texas Street.
37	Tow.	1	54	Kinzie Bros. Steamer Line.....	Tampa, Fla.....	Fort Myers, Fla.
38	Pas.	2	90	Griswold Co. (Conn.).....	New London, Conn.....	294 State Street.
39	Frt.	9	200	Citizens Light, Power & Water Co. (Alaska).....	Ketchikan, Alaska.....	
40	Pas.	2	40	Pauline Stevens.....	New York, N. Y.....	Bellmore, N. Y.
41	Fsh.	5	b 25	Julius Goldman.....	Los Angeles, Calif.....	5007 Los Feliz Boulevard.
42	Fsh.	6	60	John Knaplund.....	Ketchikan, Alaska.....	Box 402.
43	Msc.	3	80	Charles Rodermond.....	New York, N. Y.....	Jersey City, N. J.
44	Frt.	3	80	Wm. J. Albach.....	San Francisco, Calif.....	Oakland, Calif.
45	Frt.	2	25	W. A. Heine.....	Washington, D. C.....	6501 Third Street NW.
46	Fsh.	1	20	L. W. Warner.....	Juneau, Alaska.....	Seattle, Wash.
47	Tow.	2	75	C. W. Waterman.....	Seattle, Wash.....	1500 Harbor Avenue.
48	Tow.	1	b 20	Kelly's Creek Colliery Co. (W. Va.).....	Pittsburgh, Pa.....	Charleston, W. Va.
49	Fsh.	3	20	Simon Kallainen.....	Sault Ste. Marie, Mich.....	Chassell, Mich.
50	Msc.	1	50	Interlake Engineering Co. (Ohio).....	Cleveland, Ohio.....	Cuyahoga River and Jefferson Street Bridge.
51	Frt.	2	32	E. W. Hitchcock.....	Georgetown, S. C.....	Beneventura, S. O.
52	Pas.	2	37	W. M. Sharit.....	Apalachicola, Fla.....	General delivery.
53	Frt.	6	300	Standard Oil Co. (Calif.).....	San Francisco, Calif.....	225 Bush Street.
54	Fsh.	2	30	John Carcich.....	New York, N. Y.....	Freeport, N. Y.
55	Pas.	3	25	Benitez Sugar Co.....	San Juan, P. R.....	Vieques, P. R.
56	Fsh.	9	45	John Willard.....	Portland, Me.....	South Portland, Me.
57	Fsh.	15	43	Charles Vicedomini.....	New York, N. Y.....	1534 Fifty-seventh Street (B).
58	Frt.	1	16	W. E. Warner.....	Washington, N. O.....	
59	Frt.	32	b 3,000	Ford Motor Co. (Ind.).....	Detroit, Mich.....	Dearborn, Mich.
60	Tow.	5	b 480	Wheeling Steel Corporation (Del.).....	Pittsburgh, Pa.....	Wheeling, W. Va.
61	Cod.	3	37	Eugene M. Perry.....	Vineyard Haven, Mass.....	Nantucket, Mass.
62	Frt.	7	85	Everett Packing Co. (Wash.).....	Seattle, Wash.....	Foot Bond Street.
63	Fsh.	2	12	Donald Gross.....	New York, N. Y.....	Lindenhurst, N. Y.
64	Frt.	1	50	Berkley Machine Works (Va.).....	Norfolk, Va.....	Pearl Street, Berkley, Va.
65	Tow.	2	60	Wagner Tug Boat Co.....	Seattle, Wash.....	Fifteenth Street West and Emerson Street.
66	Oys.	2	65	Harry Sutton.....	Baltimore, Md.....	Perryville, Md.
67	Fer.	2	70	Bernard Orogan.....	Pittsburgh, Pa.....	1529 Eckert Street.

⁶ Formerly ga. s. Willapa.
⁶ Formerly ga. s. Elsie Allen.

⁷ Formerly ga. s. Grey Dawn.
⁸ Formerly st. s. A. Gallagher.

Motor Vessels

Line No.	Official No.	Signal letters	Rig	Name of vessel	Tonnage		Register dimensions			When built	Where built
					Gross	Net	Length	Breadth	Depth		
							Feet	Feet	Feet		
1	207418		Ga. s.	Berneyo	21	14	51.7	10.0	7.4	1910	Mariner's Harbor, N. Y.
2	208484		Ga. s.	Bernice	15	10	44.3	13.2	3.6	1911	Astoria, Oreg.
3	210115		Ga. s.	Bernice	12	11	50.0	12.6	3.6	1912	Petersburg, Alaska
4	213004		Ol. s.	Bernice	12	8	37.0	13.4	3.8	1915	Brunswick, Ga.
5	222055	MDNG	Ol. s.	Bernice	88	59	104.3	14.9	8.3	1917	Kingston, N. Y.
6	222588		Ol. s.	Bernice	25	14	51.0	15.2	5.5	1922	Thomaston, Me.
7	225018		Ga. s.	Bernice	8	5	30.0	10.2	3.4	1925	Smith's Point, Tex.
8	227384		Ga. s.	Bernice	7	5	31.1	9.2	5.1	1928	Tacoma, Wash.
9	228802		Ga. s.	Bernice	14	11	35.1	11.9	4.2	1929	Ketchikan, Alaska
10	228785		Ol. s.	Bernice	36	24	50.7	14.8	6.9	1930	Seattle, Wash.
11	230768		Ol. w.	Bernice	59	37	68.1	18.0	3.4	1931	Pittsburgh, Pa.
12	222010		Ol. s.	Bernice A	36	24	54.7	15.4	6.5	1922	Seattle, Wash.
13	220684		Ga. s.	Bernice C	7	6	33.4	13.0	3.3	1920	Strafords, Conn.
14	215202		Ga. s.	Bernice D	9	9	30.5	9.2	3.6	1915	Peshtigo, Wis.
16	226338		Ol. s.	Bernice E	12	8	36.1	10.2	5.4	1930	Seattle, Wash.
16	3790		Ga. s.	Bernice Cree	22	18	46.1	13.6	3.0	1899	Morehead City, N. C.
17	222931		Ga. s.	Bernice Queen	19	15	49.7	12.7	4.0	1923	Parksville, Va.
18	3824		Ga. s.	Bernice and Belle	12	12	34.0	12.8	6.4	1900	Friendship, Me.
19	3371		Ga. s.	Bernice A. Odell	9	8	42.2	13.5	3.2	1887	Patchogue, N. Y.
20	3578		Ga. s.	Bernice and Bessie	29	27	63.8	15.9	7.3	1893	East Boothbay, Me.
21	202792		Ol. s.	Berrien	132	90	75.5	27.8	8.0	1906	Tompkins Cove, N. Y.
22	224944		Ol. w.	BERRYOTT	45	45	73.3	16.0	4.3	1925	Pittsburgh, Pa.
23	141700		Ga. s.	Bertha	15	14	43.5	12.2	4.0	1901	New Haven, Conn.
24	211204		Ga. s.	Bertha	13	9	39.0	11.6	3.5	1913	Hydaburg, Alaska
25	219039		Ga. s.	Bertha	9	8	31.7	8.8	3.0	1915	Neebish, Mich.
26	220922		Ga. s.	Bertha	29	16	45.4	18.0	5.3	1920	Meridian, Ga.
27	222524		Ga. w.	Bertha	14	9	52.8	10.5	2.6	1922	Fairbanks, Alaska
28	222545		Ga. w.	BERTHA	27	27	63.7	18.0	3.0	1922	Grafton, Ill.
29	225717		Ol. s.	Bertha	17	11	38.0	11.4	6.0	1926	Seattle, Wash.
30	229823		Ga. s.	Bertha	26	9	47.9	12.7	5.0	1930	Plaquemine, La.
31	213982		Ga. s.	Bertha A	32	21	59.5	16.8	6.7	1916	Thomaston, Me.
32	226053		Ga. s.	Bertha C	11	11	37.8	12.6	4.4	1926	Mystic, Conn.
33	228204		Ga. s.	Bertha K	8	5	31.4	10.0	4.8	1929	Gig Harbor, Wash.
34	226511		Ga. s.	Bertha O	10	6	35.2	10.0	4.7	1927	Seattle, Wash.
35	209099		Ga. s.	Bertha W	11	9	37.5	11.2	5.0	1910	Manitowoc, Wis.
36	213989		Ga. s.	Bertha Alma	7	5	32.0	9.6	4.8	1916	Vinalhaven, Me.
37	203649		Ga. s.	Bertha Male	8	6	42.6	13.5	2.8	1906	Crittenden, Va.
38	218378		Ol. s.	Berthie G	30	25	46.6	12.2	4.0	1919	Saugatuck, Mich.
39	2973		Ga. s.	Bertie	59	50	73.3	23.6	5.5	1875	Dorchester Co., Md.
40	216279		Ga. s.	Bertie II	10	8	34.4	9.2	4.0	1918	Gig Harbor, Wash.
41	221788		Ol. s.	Bertie N	77	35	104.3	14.9	8.3	1917	Bayonne, N. J.
42	3075		Ga. s.	Bertie Bransford	6	5	29.0	12.7	2.9	1878	Patchogue, N. Y.
43	3648		Ga. s.	Bertie E. Tull	236	165	125.4	21.8	6.1	1895	Pocomoke City, Md.
44	225329		Ol. w.	Beryl	20	13	50.0	11.7	2.1	1925	Clarington, Ohio
45	222970		Ga. s.	Beryl C	27	18	58.4	16.5	4.7	1923	Wittman, Md.
46	224779		Ol. s.	Beryl E.	99	78	80.9	18.5	9.2	1925	Port Blakely, Wash.
47	226262		Ol. s.	Beryl Marie	25	13	52.6	14.9	5.4	1925	Laban, Va.
48	218155	LRIM	El. s.	BESSEMER	4,762	2,927	264.9	51.0	29.5	1919	Gloucester City, N. J.
49	227057		Ol. s.	Bessemer	69	47	66.5	18.2	8.9	1927	Tacoma, Wash.
50	230458		Ol. w.	Bessemer	56	56	84.4	16.3	3.0	1931	Pittsburgh, Pa.
51	229349		Ol. s.	Besser	10	7	36.2	10.7	4.2	1930	Oakland, Calif.
52	3344		Ga. s.	Bessie	16	15	37.9	14.0	4.3	1886	Noank, Conn.
53	3623		Ga. s.	Bessie	9	6	27.4	12.0	3.8	1892	Port Republic, N. J.
54	3880		Ga. s.	Bessie	9	6	35.3	9.2	3.2	1900	James Island, S. C.
55	204523		Ga. s.	Bessie	13	8	50.5	9.9	4.0	1907	Bellingham Wash.
56	213427		Ol. s.	Bessie	43	29	56.8	18.5	6.7	1915	Baltimore, Md.
57	213948		Ol. s.	Bessie	24	21	45.0	15.0	5.4	1916	Nyack, N. Y.
58	224182		Ol. s.	Bessie	19	13	46.0	13.0	5.2	1924	Winthrop, Mass.
59	224718		Ga. s.	Bessie C	9	6	38.5	10.8	4.5	1925	Williamstown, N. J.
60	222525		Ga. s.	Bessie D	21	14	50.2	13.9	2.2	1922	Tanana, Alaska
61	224597		Ga. s.	Bessie D	12	8	36.9	12.3	4.9	1925	Amesbury, Mass.
62	212713		Ol. s.	Bessie E	11	7	33.9	13.7	4.2	1914	Thunderbolt, Ga.
63	211684		Ga. s.	Bessie F	9	6	36.5	10.1	3.9	1911	Boston, Mass.
64	229123		Ga. s.	Bessie H	19	13	53.6	13.9	4.4	1925	Susan, Va.
65	202066		Ga. s.	Bessie L	14	8	50.2	13.5	5.3	1905	Lubec, Me.
66	222636		Ga. s.	Bessie L	28	19	57.2	15.2	5.1	1923	Amburg, Va.
67	220280		Ga. s.	Bessie M	13	10	38.9	11.2	5.1	1920	Seattle, Wash.
68	211889		Ga. s.	Bessie M	10	8	38.0	10.3	2.6	1921	Sealevel, N. C.
69	214046		Ga. s.	Bessie R	6	6	32.0	11.0	2.8	1906	Elizabeth City, N. C.

¹ Formerly U. S. S. C. 83.

² Formerly ga. s. ^a Eversley Childs.
^b Valvohne.

³ Formerly schooner Leah A. Wedmore.

⁴ Formerly ^a Ga. s. Bertha A.
^b British ga. s. Bertha A.

Line No.	Service	Crew	Horse-power	Name of owner	Home port	Address of owner
1	Pas.	3	32	Eva M. Rivard.....	Miami, Fla.....	223 Northwest Eighteenth Avenue.
2	Fsh.	2	70	Libby, McNeill & Libby (Me.).....	Seattle, Wash.....	88 Hamlin Street.
3	Fsh.	7	30	Petersburg Packing Co. (Wash.).....	Petersburg, Alaska.....	
4	Fsh.	3	36	Dunbar Dukate Co. (La.).....	New Orleans, La.....	Canal Bank Building.
5	Fsh.	5	50	Joe Di Grande.....	St. Augustine, Fla.....	50 Weeden Street.
6	Cod.	4	45	Paul A. Mathison.....	Vineyard Haven, Mass.....	Nantucket, Mass.
7	Tow.	1	40	F. M. Sexson.....	Galveston, Tex.....	4127 Avenue T.
8	Fsh.	1	29	John Bernhartsen.....	Tacoma, Wash.....	3412 Pacific Avenue.
9	Fsh.	1	20	John Smith.....	Ketchikan, Alaska.....	Metakata, Alaska.
10	Fsh.	5	65	L. O. Sunde.....	Seattle, Wash.....	112½ Roy Street.
11	Tow.	2	b 110	Charles Zubik.....	Pittsburgh, Pa.....	Ninth Street and Duquesne Way.
12	Fsh.	8	60	Elling Arentsen.....	Juneau, Alaska.....	Do.
13	Fsh.	1	40	Henry E. Fordham.....	Bridgeport, Conn.....	Stratford, Conn.
14	Fsh.	3	15	Louis J. Gamlin.....	Milwaukee, Wis.....	315 Allameda Street, Marinette, Wis.
15	Fsh.	2	20	Alfred E. Edwards.....	Ketchikan, Alaska.....	Juneau, Alaska.
16	Frt.	2	24	Theodore R. Bell.....	Beaufort, N. C.....	Marshallberg, N. C.
17	Frt.	2	24	Willie G. Parks.....	Cape Charles, Va.....	Tangler, Va.
18	Frt.	2	7	Hume K. Nolan.....	Pittsburgh, Pa.....	Hinton, W. Va.
19	Fsh.	1	16	Louis G. Van Wyen.....	New York, N. Y.....	West Sayville, N. Y.
20	Cod.	5	24	Portland Fish Co. (Me.).....	Portland, Me.....	46 Customhouse Wharf.
21	Frt.	4	180	Elwyn G. B. Riley.....	New York, N. Y.....	1020 Park Avenue.
22	Tow.	2	120	Stewart Sand Co. (Mo.).....	Kansas City, Mo.....	City Bank Building.
23	Oys.	2	40	W. H. Lang.....	Cape Charles, Va.....	Accomac, Va.
24	Fsh.	2	20	Mike George.....	Ketchikan, Alaska.....	Hydaburg, Alaska.
25	Frt.	1	15	Ambrose E. Thibert.....	Marquette, Mich.....	Bale De Wasal, Mich.
26	Frt.	2	36	Geo. W. Lowden, Estate of.....	Savannah, Ga.....	210 West Bay Street.
27	Pas.	1	20	George C. Moody.....	Seward, Alaska.....	Fairbanks, Alaska.
28	Pas.	1	20	Otto Lungwitz.....	St. Louis, Mo.....	Whittenberg, Mo.
29	Fsh.	4	25	Marcus Otnes.....	Seattle, Wash.....	2250 West Sixtieth Street.
30	Tow.	3	80	William Watson.....	New Orleans, La.....	Plaquemine, La.
31	Fsh.	5	65	Albert Cook.....	New York, N. Y.....	427 Eightieth Street (B).
32	Fsh.	2	40	Nathaniel Culver.....	New London, Conn.....	Stonington, Conn.
33	Fsh.	2	20	Harold Ross.....	Ketchikan, Alaska.....	
34	Fsh.	2	16	Ernst Emil Olson.....	Seattle, Wash.....	4451 Twenty-sixth Avenue West.
35	Fsh.	1	30	A. D. Shawl.....	Port Huron, Mich.....	Cheboygan, Mich.
36	Cod.	1	15	George H. Bunker.....	Rockland, Me.....	Matineus, Me.
37	Frt.	3	14	Joseph V. Jester, jr.....	Norfolk, Va.....	Chincoteague, Va.
38	Fsh.	5	60	George Van Hall.....	Grand Haven, Mich.....	128 Fulton Street.
39	Frt.	4	75	John J. Crouch.....	Baltimore, Md.....	Rock Hall, Md.
40	Fsh.	1	10	William Miller.....	Juneau, Alaska.....	Douglas, Alaska.
41	Fsh.	4	b 150	Thomas G. Bennett.....	New Haven, Conn.....	West Haven, Conn.
42	Frt.	1	18	Vincent Satkowski.....	New York, N. Y.....	Greenport, N. Y.
43	Frt.	8	60	Garfield F. Horsmon.....	Baltimore, Md.....	411 Warren Road.
44	Pas.	2	10	J. M. Jackson.....	Cincinnati, Ohio.....	Sardis, Ohio.
45	Frt.	2	22	T. M. Hubbard.....	Cambridge, Md.....	Hudson, Md.
46	Fsh.	6	165	Alaska Pacific Salmon Corporation (Del.).....	Ketchikan, Alaska.....	
47	Frt.	1	35	J. C. Miller.....	Norfolk, Va.....	Susan, Va.
48	Tnk.	27	1,800	Atlantic Refining Co. (Pa.).....	Philadelphia, Pa.....	260 South Broad Street.
49	Fsh.	9	150	Antonio Marinkovich.....	Los Angeles, Calif.....	418 West Eleventh Street, San Pedro, Calif.
50	Tow.	2	b 180	Earl Webster.....	Pittsburgh, Pa.....	8 Market Street.
51	Fsh.	1	b 25	Per A. Anderson.....	San Francisco, Calif.....	214 Jackson Street.
52	Msc.	1	20	Leonard Patrick.....	New York, N. Y.....	Glen Cove, N. Y.
53	Pas.	2	12	Gustave Haurly.....	Philadelphia, Pa.....	Camden, N. J.
54	Fsh.	2	16	Arthur Green.....	Charleston, S. C.....	31 Franklin Street.
55	Tow.	4	40	L. P. Schruder.....	Seattle, Wash.....	Port Stanley, Wash.
56	Tnk.	2	100	Motor Tanker Bessie (N. Y.).....	New York, N. Y.....	11 West Forty-second Street.
57	Msc.	4	35	Adolph Cohn.....	do.....	Do.
58	Cod.	5	45	Charles Sutera.....	Boston, Mass.....	21 Moon Street.
59	Pas.	1	200	Thomas E. Chew.....	Philadelphia, Pa.....	Dorchester, N. J.
60	Msc.	1	20	E. P. Allard.....	Seward, Alaska.....	Fairbanks, Alaska.
61	Fsh.	4	35	Axel Larson.....	New York, N. Y.....	2870 East Twenty-third Street (B).
62	Tow.	2	45	Florida Lighterage Co. (Fla.).....	Jacksonville, Fla.....	Durkee Building.
63	Fsh.	1	21	Charles Morrison.....	New York, N. Y.....	West Hempstead, N. Y.
64	Fsh.	6	35	C. R. Hudgins.....	Newport News, Va.....	Susan, Va.
65	Frt.	2	27	F. A. Holmes Packing Co. (Me.).....	Eastport, Me.....	7 Madison Street.
66	Frt.	1	36	William A. Dalger.....	Norfolk, Va.....	Tidwells, Va.
67	Fsh.	2	16	Astoria & Puget Sound Canning Co. (Wash.).....	Seattle, Wash.....	South Bellingham, Wash.
68	Frt.	1	20	W. H. Mason.....	Beaufort, N. C.....	Oriental, N. C.
69	Msc.	1	10	George E. Seaman.....	New York, N. Y.....	Freeport, N. Y.

* Formerly ga. y. S. C. 98.

* Formerly ga. s. Mary H.

Motor Vessels

Line No.	Official No.	Signal letters	Rig	Name of vessel	Tonnage		Register dimensions			When built	Where built
					Gross	Net	Length	Breadth	Depth		
							Feet	Feet	Feet		
1	145326		Ga. s.	Bessie V.	8	6	32.0	13.6	3.0	1883	Patchogue, N. Y.
2	211829		Ga. s.	Bessie Louise	16	14	37.2	10.8	3.4	1913	Detroit Harbor, Wis.
3	3699		Ga. s.	Bessie May	9	6	41.3	14.4	3.3	1896	Sharptown, Md.
4	230521		Ga. s.	Bessie Virginia	49	35	61.8	18.7	6.4	1931	Ruark, Va.
5	3733		Ol. s.	Bessie M. Lewis	38	24	60.6	18.7	5.1	1897	Baltimore, Md.
6	223460		Ol. s.	Best.	15	10	73.7	18.1	2.6	1923	Mulat, Fla.
7	202697		Ga. s.	Beth	10	9	41.8	12.4	3.0	1905	Cove, Tex.
8	228684		Ga. s.	Bethlehem	19	8	44.0	14.6	7.1	1929	Thomaston, Me.
9	228265		Ga. s.	Bethlehem Two	10	7	37.4	9.2	4.6	1917	Mare Island, Calif.
10	225791		Ga. s.	Bethlehem Three	12	9	35.5	10.7	5.0	1926	Boston, Mass.
11	213165		Ga. s.	BETHLEHEM TEN.	146	99	107.8	21.5	7.1	1915	Wilmington, Del.
12	161708		Ol. s.	Bethulla	52	18	81.4	16.1	8.4	1893	Boston, Mass.
13	210780		Ga. s.	Betsy	8	5	31.0	9.5	4.2	1912	Seattle, Wash.
14	212372		Ga. w.	Betsey Ann	13	11	64.8	17.3	1.8	1914	Clarington, Ohio
15	230419		Ol. s.	Better Time	13	9	36.0	13.3	4.4	1930	Tottenville, N. Y.
16	230831		Ga. s.	Bettie	11	10	35.6	9.5	4.9	1931	Honga, Md.
17	230460		Ol. s.	Betsy Ross	97	52	74.5	20.6	9.5	1931	Los Angeles, Calif.
18	222530		Ga. s.	Bettie B.	15	12	47.9	9.8	5.2	1910	Brooklyn, N. Y.
19	3450		Ga. s.	Bettie May	7	7	34.0	13.0	3.2	1889	Liverpool, Tex.
20	214323		Ol. s.	Bettina	118	95	100.8	21.9	10.3	1916	Gloucester, Mass.
21	201370		Ol. s.	Betty	19	17	51.5	13.3	3.7	1904	Astoria, Oreg.
22	210103		Ol. s.	Betty	22	15	43.0	13.0	5.2	1912	Seattle, Wash.
23	214829		Ga. s.	Betty	9	9	35.0	10.2	3.8	1916	Ventnor, N. J.
24	221017		Ol. s.	Betty	16	11	43.5	12.7	4.2	1920	Wrangell, Alaska
25	222057		Ol. s.	Betty	47	32	61.9	15.5	7.1	1922	Tacoma, Wash.
26	223415		Ol. s.	Betty	84	68	62.7	18.2	4.6	1923	Galveston, Tex.
27	224872		Ol. s.	Betty	24	16	51.9	13.4	5.2	1924	South Jacksonville, Fla.
28	226754		Ol. w.	BETTY	268	268	125.9	26.6	6.0	1927	Neville Island, Pa.
29	226876		Ga. s.	Betty	17	11	37.1	12.1	3.7	1927	Norfolk, Va.
30	226981		Ol. s.	Betty	108	73	85.0	21.4	9.4	1927	Somerset, Mass.
31	227276		Ga. s.	Betty	10	6	35.0	10.2	4.8	1928	Seattle, Wash.
32	225077		Ga. c.	Betty	23	23	60.0	16.0	2.8	1925	Pittsburgh, Pa.
33	225524		Ol. s.	Betty B.	43	23	59.0	18.0	7.4	1926	San Diego, Calif.
34	224089		Ol. s.	Betty C.	14	9	33.2	10.5	3.8	1924	Charlevoix, Mich.
35	225375		Ga. s.	Betty D.	8	6	33.6	9.4	4.5	1926	Anacortes, Wash.
36	230194		Ol. s.	BETTY D.	32	13	55.2	14.9	6.3	1928	Sturgeon Bay, Wis.
37	3681		Ga. s.	Betty E.	14	11	39.4	13.3	3.7	1896	Patchogue, N. Y.
38	230811		Ga. s.	Betty H.	8	5	42.0	9.4	2.9	1931	Bay City, Mich.
39	226369		Ol. s.	Betty J.	45	31	57.7	14.9	7.3	1927	Seattle, Wash.
40	225376		Ga. w.	Betty L.	10	10	48.1	12.0	2.0	1926	Hannibal, Mo.
41	221463		Ga. s.	Betty O.	29	20	58.0	17.1	5.7	1921	Los Angeles, Calif.
42	224922		Ga. s.	Betty S.	12	10	38.6	8.3	3.6	1925	Ketchikan, Alaska
43	226660		Ga. s.	Betty V.	7	6	34.7	9.5	3.6	1915	Mayette, N. J.
44	227928		Ol. s.	Betty Ann	11	7	34.8	12.5	4.6	1928	Astoria, Oreg.
45	228592		Ol. s.	Betty Ann	16	10	39.4	14.5	5.5	1929	Baltimore, Md.
46	227349		Ga. s.	Betty & Jean	10	7	41.5	12.2	3.5	1928	Barcelona, N. Y.
47	217896		Ga. s.	Betty Earles	28	23	59.5	15.6	5.3	1919	Bellingham, Wash.
48	226293		Ol. s.	Betty Jane	50	34	58.1	16.0	7.6	1927	Seattle, Wash.
49	228384		Ol. s.	BETTY JEAN	16	12	36.3	9.3	4.8	1929	Grafton, Ill.
50	228587		Ga. s.	Betty Jean	8	6	29.5	11.0	4.3	1929	Burnegat, N. J.
51	226984		Ol. s.	Bettylou	13	9	37.1	12.2	6.2	1926	Seattle, Wash.
52	228967		Ga. s.	Betty Ross	10	8	36.1	9.0	4.4	1929	Juneau, Alaska
53	223701		Ol. s.	Betty Wright	41	34	75.9	18.0	4.0	1921	Clarington, Ohio
54	10420		Ol. s.	Betty I. Conway	123	84	90.0	27.5	6.3	1866	Stony Point, N. Y.
55	225268		Ol. s.	Betzy C.	15	10	39.6	12.8	6.0	1925	Mystic, Conn.
56	225014		Ga. s.	Beuclair	14	12	48.0	10.7	3.9	1902	Morris Heights, N. Y.
57	3728		Ol. s.	Beulah	13	11	41.7	12.0	4.3	1897	Mount Pleasant, S. C.
58	224471		Ga. s.	Beulah	17	14	34.5	12.5	3.8	1925	Brunswick, Ga.
59	226920		Ga. s.	Beulah	7	6	33.6	9.7	4.0	1904	Nesco, N. J.
60	227602		Ga. s.	Beulah	7	5	30.8	9.4	4.5	1928	Hoonah, Alaska
61	136827		Ga. s.	Beulah M.	17	8	47.2	14.8	3.9	1900	Pocomoke City, Md.
62	3543		Ga. s.	Beulah Mand.	12	7	35.5	12.1	6.3	1892	North Haven, Me.
63	3294		Ga. s.	Beulah C. Phoebus	12	5	52.0	16.0	3.4	1884	Tangler, Md.
64	221158		Ga. s.	Beverly N.	9	5	37.5	12.0	2.9	1921	Barcelona, N. Y.
65	227399		Ol. s.	Beverly T.	12	5	32.9	12.1	3.6	1920	Berwick, La.
66	220637	MBN11	Ol. s.	BIRWELL	7,050	4,339	431.0	59.2	33.3	1920	Baltimore, Md.
67	228300		Ol. s.	Big Chief	13	9	44.8	14.0	3.3	1929	Port Clinton, Ohio

¹ Formerly ga. s. Twin Brothers.

² Formerly U. S. Navy hull No. 2811.

³ Formerly ga. s. Able's Irish Rose.

⁴ Formerly ga. s. Marion.

⁵ Formerly ga. s. Varma.

⁶ Formerly U. S. Navy hull No. 986.

Line No.	Service	Crew	Horse-power	Name of owner	Home port	Address of owner
1	Misc.	2	15	Charles L. Adams	New York, N. Y.	Bay Shore, N. Y.
2	Fsh.	2	28	Clarence T. Maudrie	Sault Ste. Marie, Mich.	Naubinway, Mich.
3	Frt.	5	12	James Thomas	Baltimore, Md.	1739 Belt Avenue.
4	Frt.	1	45	Harry H. Lloyd	Newport News, Va.	Blakes, Va.
5	Pas.	2	14	M. F. Torskey	Manteo, N. C.	Elizabeth City, N. C.
6	Fer.	3	45	George F. Kinzie	Tampa, Fla.	Fort Myers, Fla.
7	Frt.	1	21	Cecil V. Stines	Galveston, Tex.	Anahuac, Tex.
8	Cod.	4	65	Manuel Avilla	New Bedford, Mass.	12 Elizabeth Street.
9	Misc.	1	40	Bethlehem Shipbuilding Corporation (Del.)	Boston, Mass.	East Boston, Mass.
10	Misc.	2	35	do	do	Do.
11	Frt.	4	150	do	Wilmington, Del.	Foot West Street.
12	Cod.	8	45	Salvatore Curcuro	Boston, Mass.	Gloucester, Mass.
13	Tow.	1	20	J. F. Thompson	Seattle, Wash.	Box 89, Station I.
14	Tow.	1	20	Howard H. Hastings	Pittsburgh, Pa.	Wheeling, W. Va.
15	Tow.	1	100	Howland Towing Co.	Perth Amboy, N. J.	Sea Bright, N. J.
16	Pas.	1	35	William Buckalew	Wilmington, Del.	Little Creek, Del.
17	Fsn.	10	b 220	John Brajcich	Los Angeles, Calif.	San Pedro, Calif.
18	Fsh.	2	40	Roger Cooper	Philadelphia, Pa.	Ocean City, N. J.
19	Fsh.	2	20	A. M. MacDaniel	Corpus Christi, Tex.	220 Broadway.
20	Cod.	9	180	John Chisholm Vessels Co. (Mass.)	Gloucester, Mass.	35 Wharf Street.
21	Fsh.	2	75	A. T. Horrocks	Seattle, Wash.	1018 West Blaine Street.
22	Fsh.	4	50	Hans A. Anderson	Petersburg, Alaska	
23	Pas.	1	18	Ernest Miller	Philadelphia, Pa.	Ventnor, N. J.
24	Fsh.	2	50	Wrangell Packing Corporation (Alaska)	Wrangell, Alaska	
25	Fsh.	6	65	San Juan Fishing & Packing Co. (Wash.)	Seward, Alaska	
26	Frt.	4	60	Inland Waterways Transportation Co. (S. C.)	Georgetown, S. C.	
27	Tow.	3	75	Robert J. McArdle	Miami, Fla.	C/o Hotel Alhambra.
28	Tow.	4	480	Keystone Sand & Supply Co. (Pa.)	Pittsburgh, Pa.	300 Pennsylvania Avenue.
29	Pas.	2	24	James H. Blake	Annapolis, Md.	Waterbury, Md.
30	Tow.	8	360	Goodwin-Gallagher Sand and Gravel Corporation (N. Y.)	New York, N. Y.	21 East Fortieth Street.
31	Fsh.	2	18	Julius Carlson	Seattle, Wash.	3211 West Seventy-third Street.
32	Fer.	1	18	John Crouch	Pittsburgh, Pa.	Ferry Road, Fredericktown, Pa.
33	Fsh.	4	85	H. M. Shanklin	San Diego, Calif.	C/o John-Hopkins, foot Crosby Street.
34	Fsh.	4	36	Mike Cull	Grand Haven, Mich.	St. James, Mich.
35	Fsh.	2	16	William Dobers	Seattle, Wash.	Anacortes, Wash.
36	Tow.	2	b 200	T. L. Durocher Co. (Mich.)	Sault Ste. Marie, Mich.	Detour, Mich.
37	Misc.	1	24	Ralph Van Nostrand	New York, N. Y.	Babylon, N. Y.
38	Fsh.	3	108	John H. Howard	Port Huron, Mich.	Alpena, Mich.
39	Fsh.	4	b 90	Alitak Fish Co. (Wash.)	Seward, Alaska	Alitak (p. o. Kodiak), Alaska.
40	Tow.	1	32	Lawson Coal & Sand Co. (Mo.)	St. Louis, Mo.	Hannibal, Mo.
41	Pas.	2	120	Wilmington Transportation Co. (Calif.)	Los Angeles, Calif.	Catalina Terminal.
42	Misc.	1	30	J. S. Pitcher	Ketchikan, Alaska	
43	Pas.	1	10	Frank A. Morey	Philadelphia, Pa.	Tuckerton, N. J.
44	Tow.	1	75	Crossett Western Co. (Del.)	Astoria, Oreg.	Wauna, Oreg.
45	Frt.	1	50	Robt. B. Wathup	Baltimore, Md.	Foot Andre Street.
46	Fsh.	4	70	H. C. Lant	Buffalo, N. Y.	Westfield, N. Y.
47	Tow.	3	80	Tacoma Tug & Barge Co. (Wash.)	Tacoma, Wash.	Shaffer Terminal Dock No. 1.
48	Fsh.	8	90	Leonard Pedersen	Seattle, Wash.	5334 Seventh Avenue NE.
49	Tow.	1	45	Luxora Cooperage Co. (Mo.)	Memphis, Tenn.	Luxora, Ark.
50	Pas.	1	24	Edmund B. Ridgway	Philadelphia, Pa.	Barney, N. J.
51	Tow.	3	60	Hawaiian Dredging Co. (Hawaii)	Honolulu, Hawaii	Kaahumanu and Merchant Streets.
52	Misc.	1	b 75	Louise Hoxie	Juneau, Alaska	
53	Tow.	1	90	Clarence Crimmel	Pittsburgh, Pa.	New Martinsville, W. Va.
54	Frt.	8	140	Harvey H. Conway, Jr.	Cambridge, Md.	400 Race Street.
55	Fsh.	2	40	Christensen Christensen	New London, Conn.	Norank, Conn.
56	Pas.	2	25	Louis D. Cone	New York, N. Y.	Crafton & River Side Avenue.
57	Tow.	1	36	Frank McCabe	Charleston, S. C.	114 Rutledge Avenue.
58	Fsh.	2	12	A. B. Trotter	Apalachicola, Fla.	Stephensville, Fla.
59	Pas.	1	25	Elwood P. Jones	Philadelphia, Pa.	Tuckerton, N. J.
60	Fsh.	1	10	O. K. Rude	Sitka, Alaska	Hoonah, Alaska.
61	Frt.	1	31	Chatham Oyster Co. (Ga.)	Beaufort, S. C.	Box 319.
62	Cod.	3	10	Forrest A. Bickford	Gloucester, Mass.	16 Fremont Street.
63	Oys.	6	12	James R. Robinson	Wilmington, Del.	Seaford, Del.
64	Fsh.	4	50	John H. Nichols	Erie, Pa.	120 West Second Street.
65	Tow.	2	30	Oyster Shell Products Co. (N. Y.)	New Orleans, La.	Berwick, La.
66	Tnk.	38	b 2,800	Sun Oil Co. (N. J.)	Philadelphia, Pa.	1008 Walnut Street.
67	Fsh.	1	45	Oscar P. Lay	Sandusky, Ohio	Care Lay Brothers, Railroad Street.

⁷ Formerly ol. s. Thomas J.

⁸ Formerly sch. George S. Allison.

⁹ Formerly ga. s. Etta Brudis.

Line No.	Official No.	Signal letters	Rig	Name of vessel	Tonnage		Register dimensions			When built	Where built
					Gross	Net	Length	Breadth	Depth		
					Feet						
1	227139		Ol. s.	Big Crop	40	20	60.6	14.4	5.3	1927	Norfolk, Va.
2	230224		Ga. s.	Big Jim	13	11	35.0	10.3	2.8	1930	Perryville, Tenn.
3	167379		Ga. w.	Big Joe	35	35	64.0	20.0	3.6	1918	Wabasha, Minn.
4	227518		Ga. s.	Big Joe	10	7	40.1	7.7	3.0	1928	Memphis, Tenn.
5	209956		Ol. s.	Big Peder	18	12	41.8	11.7	4.0	1911	Green Bay, Wis.
6	215414		Ga. s.	Big Sam	9	6	29.8	9.3	4.0	1917	Ketchikan, Alaska
7	214200		Ol. s.	Bljo	25	17	49.0	13.3	5.8	1916	San Diego, Calif.
8	3868		Ga. s.	Bljou	28	23	50.5	13.7	7.1	1900	Wollaston, Mass.
9	215637		Ga. s.	Bilbao	11	9	37.2	10.1	4.3	1916	Weehawken, N. J.
10	216624		Ga. s.	Bill	11	7	37.5	10.2	5.1	1918	Seattle, Wash.
11	225239		Ga. s.	Bill	11	8	40.3	12.0	2.4	1925	Burnside, Ky.
12	224840		Ga. s.	Bill, jr.	14	13	49.0	16.0	2.5	1925	Point Washington, Fla.
13	223160		Ga. s.	Bill No. 1	11	8	37.2	9.3	5.0	1918	New York, N. Y.
14	217300		Ga. s.	Bill Kettner	55	37	53.9	19.7	7.0	1918	San Diego, Calif.
15	218491		Ga. s.	Billee B.	10	8	34.0	9.6	4.0	1912	New Baltimore, N. Y.
16	222093		Ga. s.	Billee B.	14	11	35.0	12.0	6.1	1922	Mystic, Conn.
17	215083		Ga. s.	Billee M.	17	14	39.6	12.3	4.7	1917	Winslow, Wash.
18	225815		Ga. s.	Billee O.	32	12	49.5	13.4	5.2	1926	Mobile, Ala.
19	93281		Ol. s.	Billee W.	7	5	40.6	9.0	3.7	1902	Whatcom, Wash.
20	229714		Ol. s.	Billee Ann	17	9	42.0	12.2	4.5	1929	Morgan City, La.
21	214430		Ga. s.	Billee Burke	22	15	43.7	12.9	5.6	1916	Seattle, Wash.
22	210604		Ga. s.	Billiken	12	11	50.0	13.6	3.0	1910	Cairo, Ill.
23	137049		Ga. s.	Billy	19	13	43.0	16.0	4.8	1902	Tottenville, N. Y.
24	224272		Ga. s.	Billy	16	12	41.4	12.7	6.1	1924	Bay Point, Fla.
25	229426		Ga. s.	Billy	20	13	47.8	14.0	4.2	1930	Houghton, Wash.
26	230593		Ga. s.	Billy	8	5	43.0	9.4	3.4	1931	Crisfield, Md.
27	206592		Ga. s.	Billy B.	9	8	33.3	9.6	4.0	1907	Clinton, Ohio.
28	215830		Ga. s.	Billy G.	11	7	36.2	11.2	3.2	1917	Sitka, Alaska.
29	222982		Ga. s.	Billy Boy	14	9	38.5	14.5	4.3	1923	New York, N. Y.
30	224547		Ol. s.	Billy Moore	16	10	48.5	12.6	4.9	1925	Prosper, Oreg.
31	230485		Ga. w.	BILLY PETERS	76	72	80.0	19.0	4.1	1930	Grafton, Ill.
32	226621		Ga. s.	Blm.	7	5	30.2	9.1	4.6	1926	Seattle, Wash.
33	227041		Ga. s.	Blorka	18	15	41.8	11.9	4.4	1927	Sitka, Alaska.
34	230559		Ol. s.	Bird	23	16	46.2	14.0	6.0	1931	Palmetto, Fla.
35	224821		Ga. s.	Bird Island	11	8	40.3	11.4	3.8	1925	Corpus Christi, Tex.
36	229903		Ol. s.	Birdie H.	185	126	104.0	26.0	9.0	1930	White Haven, Md.
37	3522		Ga. s.	Birdie & Etta	7	5	30.9	12.7	3.4	1854	Bay Shore, N. Y.
38	219384		Ga. s.	Biscayne	13	9	64.6	16.2	2.9	1919	Palm Beach, Fla.
39	213451		Ga. s.	Bishop	10	10	28.6	13.0	2.9	1885	Patchogue, N. Y.
40	221414		Ga. w.	Bit-O-Pleasure	7	6	32.0	8.0	1.5	1921	Frankfort, Ky.
41	212814		Ga. s.	Bivalve	14	12	32.2	15.6	4.2	1914	Tottenville, N. Y.
42	224873		Ol. s.	Bivalve	23	12	53.0	16.3	4.1	1925	Rescue, Va.
43	209447		Ga. s.	Blackhawk	10	9	31.0	9.8	3.8	1911	Green Bay, Wis.
44	205973		Ga. s.	Black Bird	15	10	40.0	12.0	5.0	1908	Irvington, Va.
45	216495		Ol. s.	Black Diamond	29	7	64.6	15.9	5.8	1918	East Machias, Me.
46	2418		Ga. s.	Black Eagle	21	19	49.6	14.0	5.4		Unknown
47	224374		Ga. s.	Black Gold	15	10	59.0	12.2	4.3	1924	West Norfolk, Va.
48	218397		Ga. s.	Black Hawk	13	13	48.0	10.2	2.2	1919	Parkersburg, W. Va.
49	217413		Ol. s.	Black Tom	46	36	60.3	16.6	7.2	1918	Port Byron, N. Y.
50	229316		Ga. s.	Blacky	7	7	30.6	8.8	3.2	1930	Kansas City, Mo.
51	225340		Ga. w.	Blair	13	10	41.1	8.0	2.1	1926	Ludon, Tenn.
52	3801		Ga. s.	Blanch	10	8	46.2	13.0	2.7	1899	Beaufort, British Columbia.
53	2328		Ga. s.	Blanche	20	17	45.0	17.2	4.3	1857	Greenville, N. J.
54	210687		Ga. s.	Blanche	9	6	40.0	9.8	3.4	1912	Enoch, Va.
55	212589		Ga. s.	Blanche	8	8	36.2	9.6	2.4	1914	Williston, N. O.
56	214780		Ga. s.	Blanche	10	7	45.7	11.7	3.8	1916	Palmers, Md.
57	218297		Ga. s.	Blanche	7	6	27.9	8.2	6.7	1919	Marquette, Mich.
58	224785		Ol. s.	Blanche	47	32	61.5	16.4	6.8	1925	Seattle, Wash.
59	206740		Ga. s.	Blanche A.	10	6	32.2	11.8	6.0	1909	Friendship, Me.
60	219376		Ga. s.	Blanche P.	12	11	38.0	11.2	2.4	1909	Chauvin, La.
61	223697		Ol. s.	Blanche W.	15	10	69.5	13.0	4.0	1924	Los Angeles, Calif.
62	3659		Ga. s.	Blanche and Ida	14	13	37.3	14.8	5.9	1895	East Boothbay, Me.
63	227310		Ga. s.	Blanche Gillis	16	12	42.4	12.6	4.4	1928	Sebasco, Me.
64	203319		Ga. s.	Blanche Viola Goss	10	7	32.6	11.9	4.8	1906	Bath, Me.
65	218642		Ga. s.	Blanche	8	6	32.0	9.6	4.4	1919	Seattle, Wash.
66	224674		Ol. s.	Blanco	18	12	40.8	12.6	6.3	1925	Gig Harbor, Wash.
67	225385		Ol. s.	Blanco	36	24	52.5	14.4	7.0	1926	Seattle, Wash.
68	3405		Ga. s.	Blonde	15	7	41.4	11.8	4.5	1888	East Boston, Mass.
69	220539		Ol. s.	Bloomfield	98	61	64.6	24.0	6.3	1920	Antioch, Calif.

¹ Formerly U. S. Navy st. s. No. 1442.

² Formerly ga. s. Mocking Bird.

Line No.	Service	Crew	Horse-power	Name of owner	Home port	Address of owner
1	Frt.	1	60	D. T. Bowden.....	Wilmington, N. C.....	Care Armour Fertilizer Works, Murchison Building.
2	Tow.	2	b 75	Smiley Sand and Gravel Co.....	Nashville, Tenn.....	Perryville, Tenn.
3	Fer.	1	16	City of Wabasha.....	St. Paul, Minn.....	Wabasha, Minn.
4	Pas.	1	23	Joe Sailors.....	Memphis, Tenn.....	309 West Illinois Street.
5	Fsh.	4	24	Jens Hansen.....	Milwaukee, Wis.....	Washington Island, Wis.
6	Fsh.	2	16	Thomas Mlettinon.....	Juneau, Alaska.....	
7	Fsh.	1	60	Edward E. Meyers.....	San Diego, Calif.....	535 E Street.
8	Pas.	3	75	Bijou Fishing Boat Co. (N. Y.).....	New York, N. Y.....	99 Warren Street.
9	Frt.	1	25	E. Urquidi.....	Norfolk, Va.....	Phoebus, Va.
10	Fsh.	2	25	Edward Jacobsen.....	Seward, Alaska.....	
11	Frt.	2	30	John Oldham.....	Louisville, Ky.....	Burnside, Ky.
12	Fer.	1	24	W. H. Ward.....	Pensacola, Fla.....	Point Washington, Fla.
13	Fsh.	1	25	Robert McKechnie.....	Seattle, Wash.....	2920 Fuhrman Avenue.
14	Frb.	8	200	City of San Diego Fire Department.....	San Diego, Calif.....	Tenth and B Streets.
15	Pas.	1	36	Charles McNally.....	Albany, N. Y.....	Saugerties, N. Y.
16	Fsh.	1	24	Clarence Wilcox.....	New London, Conn.....	Mystic, Conn.
17	Fsh.	1	16	Nakat Packing Corporation (N. Y.).....	Ketchikan, Alaska.....	
18	Tow.	3	100	N. H. Oswell.....	Mobile, Ala.....	56 St. Michael Street.
19	Tow.	2	38	C. W. Waterman.....	Seattle, Wash.....	1500 Harbor Avenue SW.
20	Tow.	3	75	Houdreaux and Le Blanc (La.).....	New Orleans, La.....	Morgan City, La.
21	Fsh.	1	40	Charles A. Johnson.....	Seattle, Wash.....	107 Columbia Street.
22	Pas.	2	25	Wm. Emerson.....	St. Louis, Mo.....	Golconda, Ill.
23	Frt.	2	25	Erie Basin Towing and Hoisting Co. (N. Y.).....	New York, N. Y.....	25 Broadway.
24	Fsh.	6	24	E. E. Saunders & Co. (Fla.).....	Pensacola, Fla.....	Palafox Street Wharf.
25	Fsh.	8	b 175	Pioneer Packing Co. (Wash.).....	Seward, Alaska.....	Seattle, Wash.
26	Misc.	1	28	Wm. E. Tawes.....	Crisfield, Md.....	137 West Maryland Avenue.
27	Fsh.	1	30	Irving O. Baldwin.....	New Haven, Conn.....	Branford, Conn.
28	Fsh.	1	12	James D. Jackson.....	Juneau, Alaska.....	
29	Frt.	1	40	Minnie McDonald.....	New York, N. Y.....	109 East One hundred and twenty-third Street.
30	Tow.	1	65	Moore Mill & Lumber Co. (Oreg.).....	Marshfield, Oreg.....	San Francisco, Calif.
31	Tow.	1	30	Blhorn Bower and Peters (Mo.).....	St. Louis, Mo.....	Railway Exchange Building.
32	Fsh.	1	18	R. E. Betchel.....	Seattle, Wash.....	7527 Twenty-eighth Avenue NW.
33	Fsh.	1	18	Rudolph Walton.....	Sitka, Alaska.....	
34	Tow.	1	100	M. C. Bird.....	St. Petersburg, Fla.....	210 Twentieth Avenue South,
	Pas.	1	60	S. H. Pitts.....	Corpus Christi, Tex.....	C/o Pier Confectionary, City Pier.
35	Frt.	1	160	Birdie H. Hudson.....	Crisfield, Md.....	Salisbury, Md.
36	Fsh.	1	30	Leonardo Romanc.....	New York, N. Y.....	524 East Twelfth Street.
37	Pas.	2	45	Dixie Transportation Co. (Fla.).....	Miami, Fla.....	Pier 8, City Yacht Basin.
38	Frt.	1	12	Robert E. Bishop.....	New York, N. Y.....	Patchogue, N. Y.
39	Pas.	2	35	Earnest E. Hoge.....	Louisville, Ky.....	Frankfort, Ky.
40	Fsh.	3	36	Cold Spring Oyster Farms (N. Y.).....	New York, N. Y.....	Cold Spring, L. I.
41	Oys.	3	36	Battery Park Fish & Oyster Co. (Va.).....	Newport News, Va.....	Battery Park, Va.
42	Fsh.	2	18	J. C. Milligan.....	Sault Ste Marie, Mich.....	Brimley, Mich.
43	Frt.	2	18	Henrico Lumber Co. (Va.).....	Reedville, Va.....	Warsaw, Va.
44	Frt.	1	60	Booth Fisheries Sardine Co. (Me.).....	Eastport, Me.....	125 Water Street.
45	Fsh.	7	36	James Stewart McCauley.....	Hartford, Conn.....	Saybrook Point, Conn.
46	Pas.	2	65	George D. Williams.....	Philadelphia, Pa.....	Cape May City, N. J.
47	Tow.	1	70	F. M. Francis.....	Pittsburgh, Pa.....	107 Elizabeth Street, Parkersburg, W. Va.
48	Tow.	1	90	Allen N. Spooner & Sons (N. Y.).....	New York, N. Y.....	Pier 11, North River.
49	Tow.	1	40	Massman Construction Co. (Mo.).....	Kansas City, Mo.....	American Bank Building.
50	Tow.	1	10	Blair Ferry Co.....	Chattanooga, Tenn.....	Loudon, Tenn.
51	Misc.	1	40	Ivey Willis.....	Miami, Fla.....	
52	Frt.	1	b 37	Joseph A. Kimler.....	New Haven, Conn.....	West Haven, Conn.
53	Misc.	1	10	P. Sanford Ross (N. J.).....	New York, N. Y.....	277 Washington Street.
54	Frt.	1	15	Alex Golden.....	Beaufort, N. O.....	Atlantic, N. C.
55	Frt.	3	24	James Pearson.....	Norfolk, Va.....	Tangier Island, Va.
56	Fsh.	1	14	Andrew Anderson.....	Marquette, Mich.....	Box 602.
57	Fsh.	5	100	North American Fisheries (Wash.).....	Seward, Alaska.....	Seldovia, Alaska.
58	Fsh.	1	8	Carl Schmidt.....	New London, Conn.....	Noank, Conn.
59	Frt.	2	15	Wilfred Borel.....	New Orleans, La.....	Box 63, Franklin, La.
60	Pas.	2	400	Wilmington Transpn. Co. (Calif.).....	Los Angeles, Calif.....	Wilmington, Calif.
61	Fsh.	5	40	Joseph F. Sylvia.....	New Bedford, Mass.....	Fairhaven, Mass.
62	Frt.	2	20	N. Winona Coogan.....	Bath, Me.....	Wilmington, Mass.
63	Frt.	2	10	Edwin A. Knowlton.....	Belfast, Me.....	Stonington, Me.
64	Tow.	1	16	Henry Knake.....	Seattle, Wash.....	Smith Cove boathouse.
65	Fsh.	1	25	Engvald Pedersen.....	Ketchikan, Alaska.....	Tacoma, Wash.
66	Fsh.	6	60	Ole Stokke.....	Seattle, Wash.....	2821 West Sixty-seventh Street.
67	Pas.	3	37	Marblehead Transpn. Co. (Mass.).....	Salem, Mass.....	Marblehead, Mass.
68	Frt.	5	75	H. P. Garin.....	San Francisco, Calif.....	405 Sansome Street.

* Formerly ga. s. Edenia.

* Formerly ga. s. La Florida.

Line No.	Official No.	Signal letters	Rig	Name of vessel	Tonnage		Register dimensions			When built	Where built
					Gross	Net	Length	Breadth	Depth		
							Feet	Feet	Feet		
1	220492		Ga. s.	Blue Bell	7	5	38.4	10.9	2.6	1919	Brooklyn, N. Y.
2	222757		Ga. s.	Blue Bird	7	6	32.0	10.0	4.1	1923	Fajardo, P. R.
3	224982		Ga. s.	Bluebird	9	7	33.1	9.2	4.5	1925	Ketchikan, Alaska
4	229764		Ol. s.	Blue Fin	83	43	81.5	18.7	7.6	1930	San Diego, Calif.
5	229852		Ol. s.	Blue Fox	56	38	60.6	16.6	7.7	1930	Seattle, Wash.
6	3839		Ol. s.	Blue Jay	18	12	43.9	13.0	6.2	1900	Fall River, Mass.
7	228716		Ga. s.	Blue Jay	14	9	32.1	11.0	3.2	1920	San Francisco, Calif.
8	223957		Ol. w.	Blue Jay	19	12	56.3	8.0	2.8	1924	Bells, Tenn.
9	230302		Ol. s.	Blue Sky	99	51	73.9	20.4	9.4	1930	Los Angeles, Calif.
10	228330	MHFN	Ol. s.	BLUE SUNOCO	1,588	932	245.5	43.1	19.2	1929	Chester, Pa.
11	228973		Ol. w.	Blue Wing	51	29	64.0	15.4	2.5	1929	Keokuk, Iowa
12	228713		Ol. s.	Bo	13	9	36.8	10.9	5.4	1929	Seattle, Wash.
13	224009		Ga. s.	Bob	7	6	32.2	10.3	3.4	1924	Beachhaven, N. J.
14	224159		Ol. w.	Bob	39	29	69.7	13.8	3.0	1924	Nashville, Tenn.
15	214111		Ga. s.	Bob C	7	6	28.0	8.1	3.3	1914	St. James, Mich.
16	224217		Ol. w.	Bob Hassel	38	38	61.6	14.8	2.7	1924	Clifton, Tenn.
17	225934		Ol. s.	Bob Richard	17	11	42.9	11.2	4.2	1926	Manistee, Mich.
18	224311		Ga. w.	Bob S.	14	14	55.0	12.0	2.5	1924	Marletta, Ohio
19	227701		Ol. s.	Bob & Jack	22	20	46.9	13.0	5.9	1928	Los Angeles, Calif.
20	228498		Ga. s.	Bobuck	12	10	37.4	12.5	4.5	1929	Fortescue, N. J.
21	228009		Ga. s.	Bobjack	23	15	60.5	14.2	5.2	1928	Weems, Va.
22	216907		Ga. s.	Bofisco	55	37	65.5	16.2	8.3	1918	Hadlock, Wash.
23	206948		Ga. s.	Bogdan	15	12	39.0	12.5	3.7	1909	Seattle, Wash.
24	222867		Ga. w.	Boggs Ferry	29	29	61.7	17.9	3.2	1923	do.
25	219810		Ga. s.	Bol	40	27	53.9	15.8	7.0	1920	Gig Harbor, Wash.
26	213375		Ol. s.	Bol II	32	21	51.5	14.4	6.4	1916	Tacoma, Wash.
27	227373		Ol. s.	Bolinda	33	22	51.2	14.4	6.5	1928	Seattle, Wash.
28	227439		Ga. s.	Bolinder	9	8	31.5	8.7	5.2	1928	do.
29	212010		Ol. s.	Bolo	11	9	36.3	10.6	4.5	1914	Hoquiam, Wash.
30	226206		Ol. s.	Bon Jour	34	28	46.4	13.2	5.9	1926	Manitowoc, Wis.
31	219733		Ga. s.	Bon Pere	9	5	37.5	12.3	2.7	1910	Empire, La.
32	212602		Ga. s.	Bon Secour	25	17	62.3	18.0	3.5	1914	Bon Secour, Ala.
33	223625		Ga. s.	Bonanza	38	30	52.4	14.9	7.8	1924	Seattle, Wash.
34	203405		Ga. s.	Bonita	29	19	62.9	12.2	4.8	1906	Tacoma, Wash.
35	204144		Ol. s.	Bonita	14	11	45.6	9.2	3.1	1907	Marshfield, Ore.
36	225755		Ga. s.	Bonita	6	6	31.6	10.1	3.6	1926	Beach Haven, N. J.
37	228139		Ga. s.	Bonita	17	11	41.7	13.3	5.5	1928	Winthrop, Mass.
38	230303		Ga. s.	Bonita	11	8	35.2	10.1	5.3	1930	Seattle, Wash.
39	207236		Ga. s.	Bonito	11	7	39.3	12.3	4.0	1910	Oakland, Calif.
40	208496		Ol. s.	Bonito	98	52	78.6	21.6	7.8	1911	San Francisco, Calif.
41	230572		Ga. s.	Bonito	10	8	27.3	11.8	4.3	1931	Forked River, N. J.
42	226766		Ol. s.	Bonne	17	12	41.7	12.1	5.1	1927	South Bend, Wash.
43	230624		Ga. w.	Bonnie	8	5	41.0	10.0	2.8	1931	Kingston, Tenn.
44	204467		Ga. s.	Bonnie C	14	9	46.5	12.6	4.6	1907	Tacoma, Wash.
45	226502		Ga. s.	Bonnie Doone	11	9	36.0	11.5	4.1	1927	Forked River, N. J.
46	211256		Ga. s.	Bonny	12	8	46.0	13.8	3.0	1913	Cedar Bayou, Tex.
47	212614		Ga. s.	Bonselene	13	9	45.0	14.0	3.4	1914	South Bend, Wash.
48	221257		Ga. s.	Boomer	8	5	30.6	9.2	4.0	1920	Seattle, Wash.
49	227847		Ga. s.	Boots	8	7	32.1	10.9	3.7	1928	Parkertown, N. J.
50	230467		Ga. s.	Boots	17	12	54.0	13.5	4.2	1931	Susan, Va.
51	221395		Ga. s.	Borinqueno	10	8	38.0	11.6	3.8	1921	Fajardo, Porto Rico
52	3583		Ol. s.	Boston	11	5	50.2	10.9	6.5	1893	Chicago, Ill.
53	208239	LBRT	Ol. s.	BOSTON	255	113	114.3	22.5	11.6	1910	Quincy, Mass.
54	213338		Ol. s.	Boston II	30	20	53.2	13.6	6.0	1915	Ballard, Wash.
55	228023	MIIBV	Ol. s.	BOSTON COLLEGE	241	111	114.0	23.0	11.4	1928	Bath, Me.
56	223680	MFLC	Ol. s.	BOSTON SOCONY	1,199	753	252.9	40.1	12.8	1924	Camden, N. J.
57	223882		Ga. s.	Bouncer II	8	6	35.0	8.2	3.0	1902	Morris Heights, N. Y.
58	228900		Ol. s.	Boyd	19	7	49.0	13.2	5.5	1929	Cedar Bayou, Tex.
59	229025		Ga. s.	Bozo	37	20	55.3	17.0	5.6	1929	Bremerton, Wash.
60	206934		Ol. s.	Brae	18	12	43.2	11.7	4.3	1909	Seattle, Wash.
61	230481		Ol. s.	Braeside	39	14	57.8	16.4	8.5	1931	Huntington Harbor, N. Y.
62	218651		Ga. s.	Brandt, jr.	13	6	36.6	13.6	2.6	1919	New Orleans, La.
63	205612		Ga. s.	Brandywine	6	5	39.5	5.9	4.3	1908	Brandywine, Ark.
64	3550		Ga. s.	Brant	29	28	60.0	18.7	4.6	1892	Roanoke Island, N. C.
65	203987		Ga. s.	Brant	13	9	48.5	12.7	2.9	1907	Bellingham, Wash.
66	219608		Ga. s.	Brant	18	15	44.3	12.6	3.0	1920	Atlantic, N. C.
67	229449		Ol. s.	Brant	83	29	77.1	18.8	7.1	1930	Oakland, Calif.
68	230917		Ga. s.	Brant	9	6	34.0	10.0	3.2	1929	Atlantic, N. C.

1 Formerly ol. s. Ruth K.

Line No.	Service	Crew	Horse-power	Name of owner	Home port	Address of owner
1	Msc.	1	24	Edward Schmidt	New York, N. Y.	Mill Basin Flatlands Bay (B).
2	Pas.	2	20	Jorge Bird Arias	San Juan, P. R.	Fajardo, P. R.
3	Fsh.	2	16	Joe Baines	Ketchikan, Alaska	
4	Ptl.	4	200	State of California	Los Angeles, Calif.	Division of Fish and Game, Terminal Island, Sand Point, Alaska, 62 Condor Street.
5	Fsh.	4	50	Andrew Grosvold	Seward, Alaska	
6	Tow.	2	110	Bay State Dredging & Contracting Co. (Mass.)	Boston, Mass.	
7	Fsh.	1	20	Alaska Packers Association (Calif.)	Ketchikan, Alaska	
8	Tow.	3	8	Byrd Douglas	Nashville, Tenn.	
9	Fsh.	10	b 230	Tom Mason	Los Angeles, Calif.	San Pedro, Calif.
10	Tnk.	17	1,000	Sun Oil Co. (N. J.)	Philadelphia, Pa.	1608 Walnut Street.
11	Tow.	3	120	C. Miller	Dubuque, Iowa	Keokuk, Iowa.
12	Fsh.	2	24	Adolf Andersen	Seattle, Wash.	Box 42.
13	Fsh.	4	20	Ship Bottom Pound Fisheries (N. J.)	Philadelphia, Pa.	Ship Bottom, N. J.
14	Tow.	5	50	Humphrey Hardison	Nashville, Tenn.	3212 West End Avenue.
15	Fsh.	3	12	Theodore Graham	Grand Haven, Mich.	216 Oak Street, South Haven, Mich.
16	Pas.	3	60	River Transport Co. (Tenn.)	Nashville, Tenn.	Savannah, Tenn.
17	Fsh.	4	36	John Fred Bjorkquist	Grand Haven, Mich.	Manistee, Mich.
18	Tow.	2	45	Ohio River Sand & Gravel Co. (W. Va.)	Pittsburgh, Pa.	Grant Building.
19	Fsh.	6	b 50	A. D. Lee	Los Angeles, Calif.	Long Beach, Calif.
20	Fsh.	1	45	Robert H. Wilson	Philadelphia, Pa.	Fortescue, N. J.
21	Fsh.	3	60	J. R. Lawson	Newport News, Va.	Messick, Va.
22	Ten.	2	100	Booth Fisheries Co. (Del.)	Seattle, Wash.	Pier 11B, foot of Wall Street.
23	Fsh.	6	20	Alaska Pacific Salmon Corporation (Del.)	Ketchikan, Alaska	
24	Fer.	2	20	Wressie Boggs	Nashville, Tenn.	Decatur, Ala.
25	Fsh.	7	50	Anton Budrovich	Tacoma, Wash.	2614 North Thirty-first Street.
26	Fsh.	5	40	Alaska Pacific Salmon Corporation (Del.)	Ketchikan, Alaska	
27	Fsh.	7	60	F. A. Hovick	do.	6556 Division Avenue.
28	Msc.	2	50	Richard Froboese Co. (Wash.)	Seattle, Wash.	83 Marion Street.
29	Tow.	1	8	John L. Faeder	do.	Port Townsend, Wash.
30	Fsh.	3	75	George Kamalick	Chicago, Ill.	9357 Marquette Avenue.
31	Oys.	2	12	Marin Delo	New Orleans, La.	Empire, La.
32	Pas.	3	50	John H. Plash	Mobile, Ala.	Bon Secour, Ala.
33	Fsh.	5	75	R. A. Ringstad	Ketchikan, Alaska	Box 351.
34	Fsh.	6	40	M. F. Wiese	Seattle, Wash.	418 Avenue I, Snohomish, Wash.
35	Pas.	1	40	Clyde M. Roberts	Marshfield, Oreg.	Reedsport, Oreg.
36	Fsh.	6	20	Ship Bottom Pound Fisheries (N. J.)	Philadelphia, Pa.	Beachaven Crest, N. J.
37	Cod.	4	60	George H. Bentley	Boston, Mass.	150 Chandler Street.
38	Fsh.	2	20	Hans Westad	Seattle, Wash.	1308 Thomas Street.
39	Fsh.	1	40	F. J. Davis	San Francisco, Calif.	948 Market Street.
40	Fsh.	3	150	Libby, McNeill & Libby (Me.)	do.	Seattle, Wash.
41	Pas.	1	24	Lloyd Reeves	Philadelphia, Pa.	Forked River, N. J.
42	Fsh.	2	b 30	A. L. Hawk	Seattle, Wash.	Everett, Wash.
43	Tow.	1	20	J. W. Washam	Chattanooga, Tenn.	Kingston, Tenn.
44	Fsh.	2	40	E. Hansen	Seattle, Wash.	Blaire, Wash.
45	Pas.	1	24	Joseph Holmes	Philadelphia, Pa.	Forked River, N. J.
46	Frt.	1	27	Frank C. Silva	Galveston, Tex.	Wallsville, Tex.
47	Fsh.	1	22	John D. McGowan	Astoria, Oreg.	Iiwaco, Wash.
48	Fsh.	1	16	J. E. Wilcox	Sitka, Alaska	Sitka, Alaska.
49	Pas.	1	20	Adam M. Price	Philadelphia, Pa.	Parkertown, N. J.
50	Fsh.	2	-35	C. G. Hudgins	Newport News, Va.	Peary, Va.
51	Frt.	3	20	Jorge Bird Arias	San Juan, P. R.	Fajardo, P. R.
52	Frt.	2	60	W. R. Sherman	Galveston, Tex.	Anahuac, Tex.
53	Fsh.	6	330	Massachusetts Trawling Co. (Mass.)	Boston, Mass.	22 Fish Pier, South Boston, Mass.
54	Tow.	3	90	American Tug Boat Co. (Wash.)	Seattle, Wash.	City Dock, Everett, Wash.
55	Cod.	19	400	Trawler Boston College (Mass.)	Boston, Mass.	21 Fish Pier, South Boston, Mass.
56	Tnk.	11	b 700	Standard Transportation Co. (Del.)	New York, N. Y.	26 Broadway.
57	Pas.	1	18	John A. Stain	Providence, R. I.	Warwick, R. I.
58	Tow.	3	120	John M. Kilgore	Houston, Tex.	Cedar Bayou, Tex.
59	Frt.	1	100	Thomas A. Petersen	Nome, Alaska	Teller, Alaska.
60	Fsh.	6	48	Peter Glass	Tacoma, Wash.	Gig Harbor, Wash.
61	Fsh.	9	b 75	Elizabeth C. Wall	New York, N. Y.	Huntington, N. Y.
62	Fsh.	2	10	Joseph C. Copping	New Orleans, La.	3031 Esplanade Avenue.
63	Pas.	1	30	W. T. Rast	Memphis, Tenn.	Cordova, Tenn.
64	Frt.	2	36	Frank McCabe	Charleston, S. C.	114 Rutledge Avenue.
65	Fsh.	2	55	Carlisle Packing Co. (Wash.)	Seattle, Wash.	L. O. Smith Building.
66	Frt.	1	20	M. J. Robinson	Beaufort, N. C.	Atlantic, N. C.
67	Fsh.	13	b 300	Alaska Packers Association (Calif.)	San Francisco, Calif.	111 California Street.
68	Fsh.	1	16	E. S. Lupton	New Bern, N. C.	17 Middle Street.

* Formerly st. s. Ripple.

Motor Vessels

Line No.	Official No.	Signal letters	Rig	Name of vessel	Tonnage		Register dimensions			When built	Where built
					Gross	Net	Length	Breadth	Depth		
							Feet	Feet	Feet		
1	222726		Ga. s.	Bravo.....	13	10	34.5	10.7	4.6	1913	Ballard, Wash.
2	227099		Ga. s.	Braxton.....	8	7	32.1	9.5	2.5	1927	Atlantic, N. C.
3	220578		Ga. s.	Brazos.....	15	10	39.8	12.9	4.8	1920	Freeport, Tex.
4	213935		Ga. s.	Breaker.....	257	181	88.6	26.4	6.8	1916	Seattle, Wash.
5	3924		Ga. s.	Breakwater.....	14	12	47.9	16.0	3.5	1902	Greenport, N. Y.
6	227775		Ga. s.	Bremen.....	9	6	33.4	11.6	3.6	1928	St. James, Mich.
7	229947		Ol. s.	Bremen.....	127	71	79.3	22.6	8.8	1930	Los Angeles, Calif.
8	230923		Ga. s.	Bremen.....	15	9	43.9	13.8	3.1	1930	Golden Meadow, La.
9	229876		Ga. s.	Bremerton.....	11	7	34.9	10.1	5.2	1930	Manette, Wash.
10	226189		Ol. s.	Brenton.....	29	20	60.3	13.0	6.5	1909	Muskegon, Mich.
11	225768		Ga. p.	Brewster Ferry.....	22	19	51.6	14.0	3.6	1926	Brewster, Wash.
12	200474		Ol. s.	Bride.....	44	34	58.4	20.1	4.1	1903	De Lisle, Miss.
13	220123		Ga. s.	Bride.....	12	8	42.3	11.0	4.1	1920	Aberdeen, Wash.
14	208380		Ga. s.	Bridgeport.....	10	8	37.0	11.5	3.1	1911	Morehead City, N. C.
15	224115		Ga. s.	Bridgeport.....	8	5	32.6	10.3	2.4	1924	Chauvin, La.
16	215809		Ga. s.	Bridget.....	14	11	36.7	10.1	4.4	1910	Grand Marais, Minn.
17	3581		Ga. s.	Brigantine.....	67	58	86.0	18.0	4.8	1893	Philadelphia, Pa.
18	222800		Ga. s.	Bright Eye.....	30	25	54.6	18.4	3.7	1919	Bay Shore, N. Y.
19	30736		Ga. s.	Bright Eye II.....	15	10	39.0	12.5	5.0	1931	Patchogue, N. Y.
20	2075		Ga. s.	Brilliant.....	22	11	52.0	15.8	5.4	1835	Essex, Mass.
21	220249	LWTD	El. s.	BRILLIANT.....	828	473	180.0	31.2	16.1	1920	Port Jefferson, N. Y.
22	230338	MJFD	Ol. s.	BRILLIANT.....	9,131	5,561	480.5	66.0	36.8	1930	Chester, Pa.
23	223677		Ga. s.	Brisk.....	44	37	59.8	15.4	7.7	1924	Seattle, Wash.
24	227502		Ol. s.	Bristol.....	42	19	60.9	17.2	7.4	1928	Sausalito, Calif.
25	207061		Ga. s.	Broadwater.....	10	6	46.0	11.0	4.2	1909	Baltimore, Md.
26	220265		Ol. s.	Broadway.....	42	28	55.5	15.6	7.2	1920	Dockton, Wash.
27	223953		Ga. s.	Broadway.....	10	7	36.2	11.9	3.0	1923	Cut Off, Va.
28	214017		Ol. s.	Brookfield.....	15	10	57.8	15.0	3.4	1916	Astoria, Oreg.
29	107509		Ga. s.	Brook Green.....	29	23	61.0	19.2	4.6	1899	Beaufort, N. C.
30	230456	MJGH	Ol. s.	Brookline.....	211	81	116.2	23.4	11.5	1931	Essex, Mass.
31	211950		Ga. s.	Brooklyn.....	20	13	44.3	13.1	5.3	1914	Tacoma, Wash.
32	220587		Ol. s.	Brooklyn.....	35	24	58.9	15.5	6.1	1920	Brooklyn, N. Y.
33	205186		Ga. s.	Brother Jonathan.....	9	6	39.9	12.0	4.5	1908	Sausalito, Calif.
34	3943		Ga. s.	Brothers.....	7	5	30.7	10.3	4.6	1902	Honolulu, Hawaii
35	214688		Ga. s.	Brothers.....	19	13	39.2	11.9	6.1	1917	Tacoma, Wash.
36	208701		Ga. s.	Brownie.....	15	10	45.0	11.2	4.6	1906	Brewer, Mo.
37	210351		Ga. s.	Brownie.....	10	9	49.8	8.2	4.2	1904	Mount Clemens, Mich.
38	217894		Ga. s.	Brownie.....	9	6	36.1	10.2	4.0	1919	Bay Center, Wash.
39	225285		Ga. s.	Brownie.....	10	7	32.0	10.9	4.3	1925	New Orleans, La.
40	210233		Ol. s.	Browns Bay.....	16	10	41.6	11.0	5.2	1912	Winslow, Wash.
41	169978		Ga. c.	Brown's Ferry.....	19	19	60.0	16.0	2.5	1923	Pittsburgh, Pa.
42	3744		Ga. s.	Bruce.....	10	7	39.2	11.0	3.9	1898	Washington, N. C.
43	210052		Ga. s.	Bruce.....	16	15	46.0	12.2	3.2	1912	Fish Egg, Alaska
44	209277		Ga. s.	Brulser.....	7	6	44.3	10.0	3.6	1911	Portuonon, Va.
45	3589		Ga. s.	Brunhilde.....	6	5	32.5	13.5	3.4	1893	Patchogue, N. Y.
46	226651		Ol. s.	Brunvoll II.....	35	27	51.8	14.6	6.7	1927	Tacoma, Wash.
47	213411		Ga. s.	Bryan.....	19	15	39.0	12.0	5.1	1915	Seattle, Wash.
48	219843		Ga. s.	Bub.....	15	14	37.7	10.0	4.3	1907	Sturgeon Bay, Wis.
49	225703		Ga. w.	Bubbling Over.....	17	10	58.4	12.2	2.9	1926	Bowling Green, Ky.
50	228100		Ol. s.	Bubbling-Over.....	20	5	48.5	15.2	4.0	1925	Biloxi, Miss.
51	224643		Ga. s.	Buccaneer.....	105	98	103.0	22.4	9.6	1925	Bay Point, Fla.
52	229067		Ga. s.	Buccaneer.....	11	9	37.3	11.2	4.3	1929	Somers Point, N. J.
53	229887		Ga. s.	Buccaneer.....	8	5	32.5	12.4	4.6	1930	Pensacola, Fla.
54	230141		Ol. s.	Buccaneer.....	61	41	63.9	17.6	7.8	1930	Tacoma, Wash.
55	223798		Ga. s.	Buckeye.....	10	8	33.0	9.9	4.6	1924	Anacortes, Wash.
56	229431		Ol. s.	Buckeye State.....	11	7	37.5	11.2	4.9	1930	Mantowoc, Wis.
57	229778		Ol. s.	BUCKEYE STATE.....	1,473	1,180	245.5	43.6	17.1	1930	Ogdensburg, N. Y.
58	218228		Ga. s.	Bud.....	10	9	35.0	10.7	4.3	1914	Boundbrook, N. J.
59	219877		Ga. s.	Bud.....	8	5	30.6	9.5	4.3	1920	Seattle, Wash.
60	221957		Ga. s.	Bud.....	7	6	35.9	9.8	3.5	1916	Long Branch, N. J.
61	206962		Ol. s.	Budde.....	21	14	38.0	15.3	4.0	1909	Patachogue, N. Y.
62	226950		Ga. w.	Buddle.....	22	17	54.5	11.4	2.1	1927	Wheeling, W. Va.
63	217760		Ol. s.	Buddy.....	55	34	64.0	17.1	7.1	1919	Olg Harbor, Wash.
64	230785		Ga. s.	Buddy.....	10	8	28.0	9.4	3.9	1931	Sitka, Alaska
65	213585		Ga. s.	Bud Fisher.....	9	6	40.0	11.5	4.2	1915	Los Angeles, Calif.
66	3562		Ga. s.	Buel Mulr.....	10	9	51.0	13.3	3.5	1892	Orlolo, Md.
67	226834		Ga. s.	Buena Vista.....	13	13	40.7	18.0	2.4	1927	Salem, Oreg.
68	206894		Ga. s.	Buffalo.....	10	7	36.6	11.9	3.0	1909	Port Lavaca, Tex.
69	224312		Ga. s.	Buffalo.....	21	13	51.9	10.8	3.0	1924	Clarrington, Ohio.

¹ Formerly U. S. Q. M. Corps st. s. Lieut. Wm. H. Smith.

² Formerly st. s. Anahuac.

Line No.	Service	Crew	Horse-power	Name of owner	Home port	Address of owner
1	Fsh.	2	20	Erik Fuglvog	Petersburg, Alaska	Petersburg, Alaska.
2	Fsh.	2	16	William Fulcher	Beaufort, N. C.	Stacy, N. C.
3	Tow.	1	60	Freeport Sulphur Co. (Del.)	Galveston, Tex.	Freeport, Tex.
4	Frt.	9	120	Nelson Lagoon Packing Co. (Wash.)	Seattle, Wash.	South Bellingham, Wash.
5	Oys.	3	60	Thomas Oyster Co. (Conn.)	New Haven, Conn.	50 South Water Street.
6	Fsh.	3	60	Gustav Mielke	Grand Haven, Mich.	St. James, Mich.
7	Fsh.	10	6275	Toma Mosich	Los Angeles, Calif.	San Pedro, Calif.
8	Fsh.	1	40	Adam K. Munnich	New Orleans, La.	Grand Isle, La.
9	Fsh.	3	20	James I. McElroy	Ketchikan, Alaska	C/o Sunde & D'Evers.
10	Fsh.	5	95	Percy F. Remington	Newport, R. I.	70 Church Street.
11	Fer.	1	40	McPherson Brothers Co. (Wash.)	Seattle, Wash.	Brewster, Wash.
12	Frt.	4	40	Bernard Taltavull	Gulfport, Miss.	525 East Howard Avenue, Biloxi, Miss.
13	Fsh.	2	20	John Karl	Seattle, Wash.	Hoquiam, Wash.
14	Fsh.	2	25	Otto Benson	Brunswick, Ga.	Darien, Ga.
15	Fsh.	1	14	Jouneest Lirette	New Orleans, La.	Houma, La.
16	Fsh.	2	24	Emil Anderson	Duluth, Minn.	French River, Minn.
17	Frt.	6	72	Stevens Line Co. (S. C.)	Charleston, S. C.	Yonges Island, S. O.
18	Fsh.	7	60	Bright Eye Fish Co. (N. Y.)	New York, N. Y.	Islip, N. Y.
19	Fsh.	7	40	do	do	do
20	Frt.	2	31	Seaport Navigation Co. (Me.)	Eastport, Me.	Millkens Wharf.
21	Tnk.	11	450	Atlantic Refining Co. (Pa.)	Philadelphia, Pa.	260 South Broad Street.
22	Tnk.	44	62,800	Standard Transportation Co. (Del.)	New York, N. Y.	26 Broadway.
23	Fsh.	7	100	Amund Knutsen	Seattle, Wash.	2843 West Sixty-seventh Street.
24	Fsh.	1	6135	Union Fish Co. (Calif.)	San Francisco, Calif.	141 Clay Street.
25	Oys.	2	50	Delaware, Maryland & Virginia Railroad Co. (Pa.)	Cape Charles, Va.	Broad Street Station, Phila- delphia, Pa.
26	Fsh.	5	75	Martin Johnson	Seattle, Wash.	2236 West Sixty-third Street.
27	Frt.	5	16	Gaffe J. Currole	New Orleans, La.	Cut Off, La.
28	Msc.	2	100	Brookfield Quarry & Towing Co. (Oreg.)	Astoria, Oreg.	Foot Thirty-second Street.
29	Frt.	2	35	A. M. Huntington	Georgetown, S. C.	
30	Fsh.	20	450	Boston Trawling Co. (Mass.)	Boston, Mass.	264 Northern Avenue.
31	Fsh.	1	30	Alaskan Glacier Sea Food Co. (Wash.)	Petersburg, Alaska	
32	Pas.	3	60	Henry T. Rigby	New York, N. Y.	2112 Voorhess Avenue (B).
33	Tow.	1	50	John J. Wilder	San Francisco, Calif.	1246 Eleventh Avenue.
34	Frt.	2	30	Young Bros. (Hawaii)	Honolulu, Hawaii	Pier 12, Nuuanu Street.
35	Fsh.	5	35	Albert Henden	Petersburg, Alaska	
36	Fsh.	1	45	George W. Beal	Jonesport, Me.	Millbridge, Me
37	Pas.	1	55	George E. Griffin	Marquette, Mich.	West Neebish, Mich.
38	Fsh.	1	20	Columbia River Salvage Co. (Oreg.)	Astoria, Oreg.	69 Eleventh Street.
39	Frt.	2	100	E. C. Foudriat	New Orleans, La.	St. Bernard, La.
40	Tow.	1	100	Capital City Tug Co. (Wash.)	Seattle, Wash.	Olympia, Wash.
41	Fer.	1	40	Lewis A. Brown	Pittsburgh, Pa.	Adah, Pa.
42	Frt.	1	30	Belhaven Stave Co. (N. O.)	Washington, N. C.	Belhaven, N. C.
43	Fsh.	1	20	Johnny Fossett	Juneau, Alaska	Hoonah, Alaska.
44	Frt.	1	10	W. R. Dudley	Reedville, Va.	Deltaville, Va.
45	Msc.	1	15	Max A. Jeffrey	New York, N. Y.	Bay Shore, N. Y.
46	Fsh.	6	56	Carl Johnson	Ketchikan, Alaska	
47	Fsh.	1	627	Associated Fishermen of Alaska (Alaska)	do	
48	Fsh.	4	624	Charles Frans	Sault Ste. Marie, Mich.	742 Garden Avenue, Manis- tique, Mich.
49	Tow.	2	60	J. B. Farnsworth	Louisville, Ky.	Bowling Green, Ky.
50	Fsh.	4	24	Joseph Cox	Gulfport, Miss.	611 Maple Street, Biloxi, Miss.
51	Fsh.	7	75	E. E. Saunders & Co. (Fla.)	Pensacola, Fla.	Palafox Street Wharf.
51	Pas.	1	50	George Hyde, sr.	Philadelphia, Pa.	Somers Point, N. J.
53	Fsh.	3	30	F. L. Adler	Pensacola, Fla.	305 East Wright Street.
54	Fsh.	8	135	Nick Milosevich	San Francisco, Calif.	Oakland, Calif.
55	Fsh.	2	17	E. G. Neff	Seattle, Wash.	Anacortes, Wash.
56	Tow.	2	645	Great Lakes Dredge & Dock Co. (N. J.)	Duluth, Minn.	First and American National Bank.
57	Frt.	17	720	Federal Motorship Corporation (N. Y.)	Buffalo, N. Y.	Marine Trust Building.
58	Pas.	2	100	Charles E. Hann	Perth Amboy, N. J.	Plainfield, N. J.
59	Fsh.	2	12	Peter Patterson	Seattle, Wash.	Box 65.
60	Fsh.	0	18	Smith Stiles	Philadelphia, Pa.	129 Second Avenue West, Cape May, N. J.
61	Tow.	1	60	Florida Railroad & Navigation Corporation (Fla.)	Tampa, Fla.	Everglades, Fla.
62	Tow.	1	623	F. F. Mahlke	Pittsburgh, Pa.	744 Main Street, Wheeling, W. Va.
63	Fsh.	5	100	Farwest Fisheries (Wash.)	Seattle, Wash.	Pioneer Building.
64	Fsh.	1	15	Andrew Hope	Sitka, Alaska	
65	Fsh.	2	20	Fred Kemmling	Newport, Oreg.	Bend, Oreg.
66	Fsh.	5	22	Charles W. Conklin	Reedville, Va.	Remo, Va.
67	Fer.	1	36	Marion & Polk Counties (Oreg.)	Portland, Oreg.	Salem, Oreg.
68	Msc.	1	12	W. A. Servner	Corpus Christi, Tex.	Aransas Pass, Tex.
69	Pas.	2	30	E. P. Wheat	Pittsburgh, Pa.	325 North Huron Street, Wheeling, W. Va.

1 Formerly ol. s. Martinelli Fish Co. No. 2.

4 Formerly slip. Admiral.

Motor Vessels

Line No.	Official No.	Signal letters	Rig	Name of vessel	Tonnage		Register dimensions			When built	Where built
					Gross	Net	Length	Breadth	Depth		
					Feet						
1	226994		Ga. s.	Buffalo	15	10	43.9	15.0	3.9	1925	Biloxi, Miss.
2	227481		Ga. s.	Buffalo	14	8	48.9	10.0	1.8	1927	Plaquemine, La.
3	202618		Ga. s.	Buffalo Bill	7	6	35.2	8.4	2.9	1905	Marshfield, Ore.
4	220603		Ol. s.	BUFFALO SOCONY	533	401	188.5	28.4	11.8	1920	Elizabeth, N. J.
5	206393		Ga. s.	Bug	11	7	33.8	10.1	4.5	1911	Port Townsend, Wash.
6	213843		Ga. s.	Buick	9	8	33.4	10.4	3.0	1916	Apalachicola, Fla.
7	211095		Ga. s.	Bull Moose	16	11	41.7	13.0	6.6	1913	Seattle, Wash.
8	216359		Ga. s.	Bullmoose	11	8	44.8	11.7	2.4	1912	Chauvin, La.
9	213278		Ga. s.	Bunker	14	10	40.0	11.8	5.0	1915	Erie, Pa.
10	225580		Ga. s.	Bunnle	7	5	35.8	9.7	3.6	1915	Bremerton, Wash.
11	218320		Ga. s.	Buoa Viage	14	6	41.7	12.1	4.8	1919	Roseville, Calif.
12	223670	MFKR	Ol. s.	BURLINGTON SOCONY	1,199	753	252.9	40.1	12.8	1924	Chester, Pa.
13	216070		Ol. s.	Burnett	40	27	59.4	15.4	7.0	1918	Gig Harbor, Wash.
14	228225		Ol. s.	BURTON E. O'BRIEN	60	36	61.3	17.1	7.7	1929	Buffalo, N. Y.
15	207484		Ga. s.	Buster	12	8	33.6	10.5	3.2	1909	South Jacksonville, Fla.
16	210742		Ga. s.	Buster	5	5	23.0	7.6	3.2	1909	Little Suamico, Wis.
17	228137		Ga. s.	Buster	25	12	49.9	13.6	4.3	1911	Baton Rouge, La.
18	227813		Ga. s.	Buster	14	10	38.2	11.2	4.3	1917	Camden, N. J.
19	226333		Ga. s.	Buster B.	10	6	29.4	9.7	1.8	1926	Theriot, La.
20	219170		Ga. s.	Busy Bee	9	8	35.5	11.6	3.6	1919	Sitka, Alaska.
21	206720		Ga. s.	Butcher	10	7	37.5	10.1	3.7	1911	Tacoma, Wash.
22	230377		Ol. s.	Butch Lafond	24	16	39.2	12.3	5.5	1930	Mantowoc, Wis.
23	227799		Ga. s.	Buttercup	18	9	41.0	14.6	4.4	1928	Pascagoula, Miss.
24	204131		Ga. s.	Butterfly	47	20	83.6	12.0	6.6	1907	Long Island City, N. Y.
25	211221		Ga. w.	Butterfly	20	14	54.9	13.0	3.0	1913	Muscatine, Iowa.
26	214622		Ol. s.	Buvco	12	8	47.4	12.5	4.3	1916	Stockton, Ala.
27	3887		Ga. s.	Bye	12	10	45.0	13.3	3.9	1901	Rock Hall, Md.
28	225909		Ga. s.	Byng II	14	11	46.0	12.0	5.3	1926	La Pointe, Wis.
29	217980		Ga. s.	Byzantine	7	5	30.8	9.4	4.1	1919	Seattle, Wash.
30	229824		Ga. s.	C. J.	7	6	26.3	8.3	3.1	1929	Naubinway, Mich.
31	224351		Ga. s.	C. E. C.	10	6	39.0	11.8	2.6	1924	Houma, La.
32	209521		Ga. a.	C. H. M.	11	11	30.5	9.5	3.7	1907	Green Bay, Wis.
33	225537		Ol. s.	C. V. C.	11	7	36.6	10.2	4.8	1926	Seattle, Wash.
34	221757		Ga. s.	C. F. 2	7	6	32.6	10.5	3.6	1920	Lavallette, N. J.
35	220606		Ga. s.	C. F. 2	7	5	31.6	10.2	3.5	1931	Beach Haven, N. J.
36	226389		Ga. s.	C. F. 3	7	6	31.6	10.1	3.5	1927	do.
37	218230		Ga. s.	C. S.	14	12	49.6	12.5	3.8	1919	Unknown.
38	218548		Ga. s.	C. S. 1	17	10	56.2	14.0	6.0	1919	Pittsburgh, Pa.
39	221494		Ga. s.	C. S. 2	40	26	49.0	16.1	6.1	1921	do.
40	224533		Ga. s.	C. S. 3	33	21	64.0	16.3	5.6	1925	Clairton, Pa.
41	207451		Ga. s.	C. O. Co. No. 1	21	14	43.7	11.6	4.6	1910	Port Townsend, Wash.
42	221958		Ga. s.	C. F. Co. 3	6	6	33.9	9.2	3.3	1910	Long Branch, N. J.
43	213691		Ga. s.	C. and C.	8	6	27.5	9.4	3.2	1915	St. James, Mich.
44	217159		Ga. w.	C. & G.	10	6	53.8	10.0	2.4	1918	East Steubenville, Ohio.
45	216334		Ol. s.	C. R. P. A.	30	20	56.8	16.4	5.0	1918	Astoria, Ore.
46	220319		Ol. s.	C. R. P. A. No. 2	36	19	59.5	15.1	6.4	1920	do.
47	222459		Ga. s.	C. Columbus	15	7	41.4	13.0	5.2	1918	San Diego, Calif.
48	125986		Ga. s.	C. Kern	32	24	64.7	20.3	5.1	1881	Baltimore, Md.
49	221793		Ga. s.	C. McLeod	55	37	61.9	20.3	5.0	1921	Palatka, Fla.
50	226349		Ol. w.	C. Logsdon	39	22	56.0	13.0	2.8	1927	Beardstown, Ill.
51	223223		Ga. s.	C. A. Loockerman	35	23	58.7	17.8	5.5	1923	Compton, Md.
52	126467		Ga. s.	C. A. Melster	19	5	51.6	13.5	6.0	1887	Grand Haven, Mich.
53	127688		Ga. s.	C. B. Smith	30	20	52.9	12.9	6.1	1902	Everett, Wash.
54	229925		Ga. s.	C. D. Parker	14	9	35.1	11.8	3.8	1924	St. Marys, Ga.
55	126609		Ol. s.	C. E. Redfern	726	494	181.0	35.0	13.1	1890	West Bay City, Mich.
56	216722		Ga. s.	C. E. Wright	34	24	59.5	16.6	5.7	1918	Deltaville, Va.
57	206789		Ga. s.	C. F. Milles	22	19	75.0	22.0	5.0	1909	Oriole, Md.
58	3941		Ga. s.	C. F. Russell	38	20	61.5	18.0	5.8	1902	do.
59	126492		Ga. s.	C. F. Wahl	14	10	39.0	13.5	3.8	1888	Athantic City, N. J.
60	210715		Ga. s.	C. H. Delmas	30	10	60.5	11.4	6.0	1912	Pascagoula, Miss.
61	220006		Ga. s.	C. H. Foster	19	13	40.1	12.4	4.9	1920	Ihwaco, Wash.
62	127105		Ol. s.	C. H. Francis	73	59	89.0	17.4	4.4	1895	Baldwinsville, N. Y.
63	126710		Ga. a.	C. H. Green	19	17	49.3	16.0	4.6	1891	Bayport, N. Y.
64	127571		Ol. s.	C. H. Mallson	20	19	65.0	17.7	4.9	1901	Oriole, Md.
65	204941		Ga. a.	C. J. Peterson	36	17	62.8	20.4	5.2	1908	Greenwich, N. J.
66	205005		Ga. a.	C. L. Faulkner	8	6	46.0	11.8	3.5	1908	Fairbanks, Md.
67	229960		Ol. s.	C. M. Brewer	22	10	54.7	14.5	5.2	1930	Prosper, Ore.
68	222817		Ga. s.	C. M. Riggins	47	24	67.4	20.8	6.5	1923	Dorchester, N. J.

¹ Formerly U. S. Navy launch 6143.

^a Ga. s. Buoa Viage.
^b Ga. s. Portuguese Buoa Viage.
^c Ga. s. Buoa Viage.
^d Ga. s. Portuguese Buoa Viage.

Motor Vessels

Line No.	Service	Crew	Horse-power	Name of owner	Home port	Address of owner
1	Fsh.	2	20	Jerke Andrich	New Orleans, La.	Olga, La.
2	Tow.	2	36	Wm. Watson	do	Plaquemine, La.
3	Pas.	2	15	Richard Lyster	Marshfield, Oreg.	Reedsport, Oreg.
4	Tnk.	7	300	Standard Oil Co. (N. Y.)	New York, N. Y.	26 Broadway.
5	Fsh.	1	30	Edgar L. McCloskey	Ketchikan, Alaska	Box 323.
6	Oys.	2	18	C. L. Shephard	Apalachicola, Fla.	Box 71.
7	Fsh.	6	30	Louis Larson	Seattle, Wash.	Box 118, Portage, Wash.
8	Oys.	2	16	Quentin J. Cunningham	Lake Charles, La.	Lafayette, La.
9	Fsh.	4	40	John Cribbins	Erie, Pa.	457 West Front Street.
10	Mcs.	1	35	J. W. Hennessy (N. Y.)	New York, N. Y.	Albany, N. Y.
11	Fsh.	5	b 40	Mary Corona	San Diego, Calif.	1765 Kettner Boulevard.
12	Tnk.	16	b 700	Standard Transportation Co. (Del.)	New York, N. Y.	26 Broadway.
13	Fsh.	3	100	Alaska Pacific Fisheries (Oreg.)	Wrangell, Alaska	Seattle Wash.
14	Tow.	1	210	O'Brien Bros. Towing Co. (N. Y.)	New York, N. Y.	233 Broadway.
15	Tow.	2	55	Hardaway Contracting Co. (Ga.)	Savannah, Ga.	Columbus, Ohio.
16	Fsh.	2	cB7	Valentine Drzewiecki	Milwaukee, Wis.	Big Suamico, Wis.
17	Tow.	2	100	William Moore	Port Arthur, Tex.	Biloxi, Miss.
18	Fsh.	2	37	Walter I. Smith	Baltimore, Md.	North East, Md.
19	Fsh.	1	22	Charles J. Bourg	New Orleans, La.	Theriot, La.
20	Fsh.	1	12	Richard Young	Sitka, Alaska	
21	Fsh.	8	14	Harry Adams	Seattle, Wash.	Everett, Wash.
22	Fsh.	2	b 50	John L. Kahlenberg	Milwaukee, Wis.	Two Rivers, Wis.
23	Fsh.	5	25	Claude Delmas	Mobile, Ala.	Pascagoula, Miss.
24	Frt.	3	100	Lawrence Canning Co. (Me.)	Rockland, Me.	Tilsons Wharf.
25	Tow.	1	50	Pearl T. Moss	Memphis, Tenn.	Clarendon, Ark.
26	Tow.	2	100	Annie M. Murphy	Mobile, Ala.	19 North Anne Street.
27	Frt.	2	25	Wm. Mercer	Baltimore, Md.	Rock Hall, Md.
28	Pas.	3	50	Howard Russell	Duluth, Minn.	La Pointe, Wis.
29	Fsh.	1	12	John Moberg	Ketchikan, Alaska	Box 282.
30	Fsh.	2	40	Isaac Goudreau	Sault Ste. Marie, Mich.	Gulliver, Mich.
31	Fsh.	1	20	Maurice H. Sockwell	Philadelphia, Pa.	Port Norris, N. J.
32	Fsh.	2	15	Peter Lefave	Milwaukee, Wis.	709 Willow Street, Green Bay, Wis.
33	Fsh.	2	25	Carl Victor Carlson	Seattle, Wash.	Port Madison, Wash.
34	Fsh.	6	20	William H. Danhower	Philadelphia, Pa.	Beach Haven Terrace, N. J.
35	Fsh.	5	20	do	do	Do.
36	Fsh.	8	20	do	do	Do.
37	Pas.	2	38	John F. Dey	Newark, N. J.	257 Lake Street.
38	Tow.	2	150	Carnegie Steel Co. (N. Y.)	Pittsburgh, Pa.	Carnegie Building.
39	Tow.	2	150	do	do	Do.
40	Tow.	2	150	do	do	Do.
41	Tow.	1	50	Chas. F. Gilbert	Seattle, Wash.	Mercer Island, Wash.
42	Fsh.	2	20	Samuel H. Ladow	Philadelphia, Pa.	Port Norris, N. J.
43	Fsh.	2	15	Mike Cull	Grand Haven, Mich.	St. James, Mich.
44	Tow.	1	18	John Lee	Cincinnati, Ohio.	East Liverpool, Ohio.
45	Fsh.	2	80	Columbia River Packers' Association (Oreg.)	Astoria, Oreg.	Foot Sixth Street.
46	Fsh.	3	60	do	do	Do.
47	Fsh.	3	40	John Ghio	San Diego, Calif.	2056 Arctic Street.
48	Oys.	2	36	J. L. Bradshaw	Newport News, Va.	Messick, Va.
49	Frt.	3	40	W. M. Miller	Jacksonville, Fla.	Crescent City, Fla.
50	Tow.	1	60	Curtis Logsdon	Peoria, Ill.	Beardstown, Ill.
51	Frt.	2	48	C. A. Loockerman	Crisfield, Md.	Route 1.
52	Cod.	5	60	Eugene Lafond	Gloucester, Mass.	55 Mansfield Street.
53	Tow.	4	125	Peck Bros. Towing Co. (Wash.)	Seattle, Wash.	Everett, Wash.
54	Pit.	2	40	A. O. Anderson	Brunswick, Ga.	
55	Frt.	11	240	Norris E. Wentworth	Port Huron, Mich.	Bay City, Mich.
56	Frt.	1	35	J. T. Willett	Crisfield, Md.	W. Chesapeake Avenue.
57	Msc.	2	24	E. T. Rooks	Cape Charles, Va.	Cheriton, Va.
58	Fsh.	2	35	Chatham Oyster Co. (Ga.)	Savannah, Ga.	401 West Bay Street.
59	Frt.	2	32	Jasper W. Mitchell	Jonesport, Me.	Millbridge, Me.
60	Fsh.	6	40	Hibbs Fish Co. (Fla.)	Tampa, Fla.	St. Petersburg, Fla.
61	Fsh.	1	55	Arthur Anderson Fish Co. (Oreg.)	Astoria, Oreg.	112 Front Street.
62	Tnk.	3	150	Enterprise Fuel Transit Co. (N. Y.)	New York, N. Y.	556 Lafayette Avenue, Brooklyn, N. Y.
63	Frt.	2	35	Haskin L. Samuelson	Perth Amboy, N. J.	Box 131, Brevort Avenue, Leonardo, N. J.
64	Frt.	2	46	E. R. Daniels	Elizabeth City, N. C.	Wanchese, N. C.
65	Oys.	8	50	John C. Peterson	Philadelphia, Pa.	Bridgeton, N. J.
66	Frt.	1	24	J. E. Hutchings	Reedville, Va.	Kilmarnock, Va.
67	Tow.	1	160	Coco Bay Dredging Co. (Oreg.)	Marshfield, Oreg.	967 Central Avenue.
68	Oys.	6	50	Charles M. Riggan	Philadelphia, Pa.	Port Norris, N. J.

*Formerly ol. s. Walter F. Mattich.

*Formerly ga. s. Bernadette.

Line No.	Official No.	Signal letters	Rig	Name of vessel	Tonnage		Register dimensions			When built	Where built
					Gross	Net	Length	Breadth	Depth		
					Feet						
1	229389		Ol. s.	C. O. Nichols	31	12	55.6	14.9	6.2	1930	West Norfolk, Va.
2	214717		Ga. s.	C. P. Dey	23	16	50.0	17.0	4.2	1917	Southport, N. C.
3	230213		Ga. s.	C. P. Dey	105	33	87.0	20.2	7.1	1930	New Bern, N. C.
4	127058		Ga. s.	C. P. Garrett	10	10	42.0	8.0	3.7	1894	Bowlers, Va.
5	201598		Ga. w.	C. R. Hull	14	14	52.0	12.5	2.5	1904	Vicksburg, Miss.
6	127406		Ga. s.	C. R. Prouty	8	6	32.2	12.0	3.0	1899	Indianola, Tex.
7	226951		Ol. s.	C. S. Addison, sr.	19	13	35.1	11.4	4.7	1927	West De Pere, Wis.
8	125931		Ga. s.	C. S. Conklin	70	45	55.2	18.2	5.4	1881	South Norwalk, Conn.
9	207302		Ga. s.	C. S. Sofield	40	33	55.2	18.8	5.7	1910	Tottenville, N. Y.
10	207669		Ga. s.	C. W. Drannek	11	8	52.5	9.5	3.4	1910	Deltaville, Va.
11	127462		Ga. s.	C. W. Feddeman	9	6	45.5	14.5	3.2	1900	Dreka, Va.
12	213158		Ga. s.	C. W. Hand	35	18	60.7	19.8	5.0	1915	Solomons, Md.
13	220535		Ga. s.	C. W. Hopkins	20	9	49.2	12.6	4.6	1920	Poquoson, Va.
14	228018		Ol. s.	C. W. Powers	42	29	68.0	17.0	4.8	1923	Cardenas, Cuba
15	207415		Ga. s.	C. W. Turner	14	10	55.4	12.0	4.0	1910	Duluth, Minn.
16	116439		Ga. s.	C. and B. Campbell	21	13	53.8	19.4	5.5	1876	Marcus Hook, Pa.
17	126343		Ga. s.	C. and H. Elmer	12	10	35.2	15.2	4.0	1886	Fairton, N. J.
18	224773		Ga. s.	C. & T. Ferry	8	6	31.1	7.8	2.4	1925	Cloverport, Ky.
19	126203		Ga. s.	C. W. & S. Peace	21	11	47.3	18.0	4.9	1884	Cedarville, N. J.
20	211191		Ol. s.	C. Washington Colyer	43	41	61.0	19.2	5.6	1913	Morehead City, N. C.
21	213877		Ga. s.	Cable	25	23	47.0	15.0	6.0	1916	Port Jefferson, N. Y.
22	224883		Ga. s.	Cablegram	11	7	37.1	12.2	2.9	1924	Golden Meadow, La.
23	127443		Ga. s.	Cachalot	8	8	37.0	11.8	5.0	1900	Osterville, Mass.
24	200897		Ga. s.	Cachalot	8	7	40.5	10.0	4.5	1901	Tiverton, R. I.
25	3872		Ga. s.	Caddie	14	11	48.2	16.8	4.0	1901	Patchogue, N. Y.
26	126114		Ga. s.	Caddie V	7	6	31.0	13.3	3.4	1883	do
27	212617		Ga. w.	Caddo	21	20	60.8	16.0	2.7	1914	Shreveport, La.
28	224716		Ga. s.	Cadillac	12	11	32.0	8.0	1.8	1925	Clarendon, Ark.
29	225493		Ga. s.	Caernarvon	13	9	47.4	12.0	2.4	1926	Bralthwaite, La.
30	127657		Ga. s.	Caesar	13	9	36.0	11.0	5.9	1902	Ballard, Wash.
31	227923		Ga. s.	Calanthe	12	10	41.6	8.3	2.8	1908	West De Pere, Wis.
32	209056		Ol. s.	Calcite	13	9	43.0	13.3	4.0	1907	Lopez, Wash.
33	230704		Ga. s.	Calcoam	9	6	30.0	10.5	3.8	1918	Princess Bay, N. Y.
34	227374		Ol. s.	Caleb Haley	70	48	67.0	17.5	8.5	1928	Houghton, Wash.
35	214813		Ga. s.	Calendar	30	24	51.8	14.3	6.3	1917	Tacoma, Wash.
36	214978		Ga. w.	Calhoun	6	6	41.5	7.9	2.8	1917	Calhoun, Ky.
37	215976	LJQG	Ol. s.	CALICHE	4,767	2,923	364.9	61.0	29.0	1918	Gloucester, N. J.
38	209181		Ol. s.	California	33	8	58.2	14.1	7.3	1910	San Francisco, Calif.
39	212330		Ol. s.	California	29	20	50.5	14.5	6.1	1914	Tacoma, Wash.
40	214358		Ga. s.	California	22	15	47.2	13.7	5.9	1915	Los Angeles, Calif.
41	215543		Ol. s.	California	22	9	49.3	13.7	6.3	1917	San Francisco, Calif.
42	227916		Ol. s.	California	175	94	106.5	25.8	9.8	1928	San Diego, Calif.
43	226640		Ol. s.	California II	52	30	63.8	17.3	7.5	1927	Los Angeles, Calif.
44	228530	MHBP	Ol. s.	CALIFORNIA STANDARD	11,246	6,953	513.5	68.2	39.5	1929	Kiel, Germany
45	222054	MDNF	Ol. s.	CALIFORNIAN	7,899	4,927	445.1	59.8	27.1	1922	Chester, Pa.
46	229786		Ol. s.	Californian	74	50	65.8	19.0	8.7	1930	Tacoma, Wash.
47	211532		Ga. s.	Calista D. Morrill	18	9	52.0	13.6	5.0	1912	Friendship, Me.
48	126406		Ga. s.	Calla	41	32	60.1	22.6	4.4	1886	Bonfouca, La.
49	111382		Ol. s.	Callie M.	16	10	47.6	17.0	3.3	1901	De Lisle, Miss.
50	127943		Ol. s.	Calumet	17	5	50.0	11.0	4.9	1902	Boothbay, Me.
51	221020		Ga. s.	Calumet	24	20	47.5	13.4	4.9	1921	Calumet, Mich.
52	210739		Ol. s.	Calypso	33	22	57.0	14.0	5.5	1912	Long Beach, Calif.
53	205805		Ga. s.	Cambria	14	9	40.5	11.4	4.2	1908	Mount Vernon, Wash.
54	212103		Ol. s.	Cambrai	33	23	50.0	15.1	6.0	1914	Massena, N. Y.
55	127548		Ga. s.	Campobello	24	14	63.4	16.5	6.0	1901	Lubec, Me.
56	208191		Ga. s.	Canadohta	13	9	44.9	12.1	4.8	1910	San Pedro, Calif.
57	224165		Ga. s.	Canary Bird	24	14	52.8	16.0	4.5	1924	Amburg, Va.
58	228258		Ga. s.	Canco	77	52	73.5	16.0	6.3	1929	Seattle, Wash.
59	224983		Ga. p.	Canton-Meyer	27	27	60.0	18.0	3.1	1925	Canton, Mo.
60	227283		Ga. s.	Canuk	23	18	44.0	12.4	4.8	1926	Tampa, Fla.
61	229395		Ga. s.	Cap	13	8	39.1	14.1	3.6	1930	Baltimore, Md.
62	228349		Ol. s.	Cape Ann	79	53	82.6	20.2	10.2	1929	Essex, Mass.
63	203058		Ga. s.	Cape Cod Socony	12	9	44.0	12.5	4.5	1906	Fall River, Mass.
64	215161		Ga. s.	Cape Ulitka	23	19	50.1	13.2	5.2	1917	Seattle, Wash.
65	217026		Ga. s.	Capella	7	6	30.0	7.7	3.5	1918	do
66	227270		Ol. s.	Capella	16	7	39.2	11.5	5.8	1928	Astoria, Ore.
67	225084		Ga. s.	Capital	11	7	34.6	11.8	3.1	1925	Chauvin, La.
68	223891		Ol. s.	Capitol	148	91	53.8	23.7	8.1	1924	Dockton, Wash.
69	208722		Ga. s.	Capon	40	27	52.6	16.0	7.2	1911	Manitou, Wash.

1 Formerly Hondurian ga. s. Nenasande.
 Evelyn D.
 2 Formerly schooner Sarah A. Melson.

3 Formerly ga. s. Bivalve.
 4 Formerly st. s. Chestnut Hill.
 5 Formerly ga. y. Ruth.

Line No	Service	Crew	Horse-power	Name of owner	Home port	Address of owner
1	Tow.	3	b 120	Nichols Bros. (Va.)	Norfolk, Va.	National Bank of Commerce Building.
2	Frt.	2	25	Samuel A. Guilds	Charleston, S. C.	Mount Pleasant, S. C.
3	Fsh.	22	100	C. P. Dey	Beaufort, N. C.	605 Front Street.
4	Frt.	2	20	George L. Smith	Reedville, Va.	Sharps, Va.
5	Tow.	5	25	C. R. Hull	Baton Rouge, La.	Vicksburg, Miss.
6	Pas.	1	20	Ethel Elfstrom, jr.	Galveston, Tex.	1511 Twenty-fourth Street.
7	Fsh.	3	b 38	William A. Addison	Milwaukee, Wis.	Green Bay, Wis.
8	Oys.	7	60	H. J. Lewis Oyster Co. (Conn.)	Bridgeport, Conn.	Stratford, Conn.
9	Frt.	8	80	James J. Murray	New York, N. Y.	199 Huntington Street (B).
10	Frt.	2	15	Edward Russell	Annapolis, Md.	River Springs, Md.
11	Frt.	2	16	J. E. Dennis	Norfolk, Va.	West Norfolk, Va.
12	Oys.	3	36	Lee B. Mayhew	Philadelphia, Pa.	Cedarville, N. J.
13	Frt.	2	30	John E. Snow	Newport News, Va.	Matorun, Va.
14	Fsh.	2	60	Thompson Fish Co. (Fla.)	Key West, Fla.	Foot I 3aret Street.
15	Frt.	3	45	Booth Fisheries Co. (Del.)	Duluth, Minn.	Lake Avenue.
16	Oys.	6	24	Phillip Campbell	Philadelphia, Pa.	Newport, N. J.
17	Pas.	2	22	R. L. Jacobs	New York, N. Y.	Hempstead, N. Y.
18	Fer.	2	15	C. E. Tinsley	Louisville, Ky.	Cloverport, Ky.
19	Oys.	5	25	Andrew J. Bailey	Philadelphia, Pa.	Port Norris, N. J.
20	Pas.	2	70	New York City Ocean Beach Corporation (N. Y.)	New York, N. Y.	421 Seventh Avenue.
21	Frt.	2	43	F. L. Johans	do.	Setauket, N. Y.
22	Fsh.	2	20	Samson Guldry	New Orleans, La.	Golden Meadow, La.
23	Pas.	1	18	F. W. Hersey	Newport News, Va.	Hampton, Va.
24	Fsh.	2	24	Herbert J. Cavaca	Newport, R. I.	Tiverton Four Corners, R. I.
25	Msc.	2	20	Merritt-Chapman & Scott Corporation (Del.)	New York, N. Y.	17 Battery Place.
26	Fsh.	1	20	Joseph Smith	do.	Patchogue, N. Y.
27	Tow.	1	60	Standard Lumber Co. (Ark.)	Memphis, Tenn.	Pine Bluff, Ark.
28	Tow.	1	20	Bob Martin	do.	Clarendon, Ark.
29	Fsh.	2	15	Delacroix Corporation (Del.)	New Orleans, La.	Canal Bank Building.
30	Fsh.	1	25	Nakat Packing Corporation (N. Y.)	Ketchikan, Alaska	
31	Fsh.	1	20	Harry J. Gierke	Sault Ste. Marie, Mich.	207 North Eleventh Street.
32	Frt.	2	60	Tacoma & Roche Harbor Lime Co. (Wash.)	Seattle, Wash.	Roche Harbor, Wash.
33	Pas.	1	18	Carl Kirchner	Perth Amboy, N. J.	Carteret, N. J.
34	Fsh.	6	100	New England Fish Co. (Me.)	Boston, Mass.	44 Boston Fish Pier.
35	Fsh.	8	40	Tony Pecarish	Seattle, Wash.	Bellingham, Wash.
36	Pas.	3	15	John W. Watters	Louisville, Ky.	Calhoun, Ky.
37	Tnk.	60	1,800	Anglo Chilean Consolidated Nitrate Corporation (Del.)	New York, N. Y.	120 Broadway.
38	Drq.	3	100	Standard Dredging Co. (N. J.)	do.	233 Broadway.
39	Fsh.	5	60	Anton Wick	Seattle, Wash.	2766 West Sixty-fifth Street.
40	Fsh.	3	50	Stephen Malcovich	Los Angeles, Calif.	San Pedro, Calif.
41	Fsh.	3	80	Frank Larco	do.	Santa Barbara, Calif.
42	Fsh.	12	b 300	Manuel Silvera	San Diego, Calif.	395 Lawrence Street, Point Loma, Calif.
43	Fsh.	9	b 110	Stephen Malcovich	Los Angeles, Calif.	San Pedro, Calif.
44	Tnk.	36	b 3,600	Standard Oil Co. of California (Del.)	San Francisco, Calif.	225 Bush Street.
45	Frt.†	41	b 4,500	American Hawaiian S. S. Co. (N. J.)	New York, N. Y.	10 Bridge Street.
46	Fsh.	9	170	Cgrustaab Casoar	Los Angeles, Calif.	San Pedro, Calif.
47	Pas.	1	54	Mary B. Ames	Rockland, Me.	27 Pacific Street.
48	Frt.	4	40	Theodore Dendinger	New Orleans, La.	Madisonville, La.
49	Fsh.	2	50	Southern Shell Fish Co. (La.)	do.	Harvey, La.
50	Tow.	2	70	Savannah River Lumber Co. (Ga.)	Savannah, Ga.	Box 1173.
51	Tow.	1	50	Calumet & Hecla Mining Co. (Mich.)	Marquette, Mich.	Calumet, Mich.
52	Pas.	3	b 60	John A. Bubeck	Los Angeles, Calif.	Redondo Beach, Calif.
53	Fsh.	3	18	C. C. Christiansen	Juneau, Alaska	Cordova, Alaska.
54	Tow.	3	150	Allen N. Spooner & Son (N. Y.)	New York, N. Y.	Pier 11, North River.
55	Frt.	2	45	Alvin C. Ramsdell	Eastport, Me.	Brooklin, Me.
56	Tow.	2	75	Merritt-Chapman & Scott Corporation (Del.)	Los Angeles, Calif.	San Pedro, Calif.
57	Oys.	1	35	V. H. Machen	Newport News, Va.	Mohjack, Va.
58	Frt.	5	350	American Can Co. (N. J.)	Seattle, Wash.	Elliott Avenue and Vine Street.
59	Pas.	1	60	I. V. Barnett	St. Louis, Mo.	Canton, Mo.
60	Fsh.	2	50	R. J. Stevens	Tampa, Fla.	Box 252, New Port Richey, Fla.
61	Frt.	1	b 30	Atlantic Co. (Md.)	Baltimore, Md.	Recreation Pier, foot Broadway.
62	Cod.	14	140	Central Wharf & Vessels Co. (Mass.)	Gloucester, Mass.	37 Rogers Street.
63	Misc.	1	25	Standard Oil Co. (N. Y.)	Newport, R. I.	Waite's Wharf.
64	Fsh.	7	40	New England Fish Co. (Me.)	Boston, Mass.	44 Boston Fish Pier.
65	Fsh.	2	8	George M. Lyons	Wrangell, Alaska	
66	Fsh.	2	30	Geo. N. Hampson	Astoria, Oreg.	385 Fourteenth Street.
67	Fsh.	2	22	Edgar Boudwin	New Orleans, La.	Chauvin, La.
68	Frt.	12	100	Puget Sound Freight Lines (Wash.)	Seattle, Wash.	Grand Trunk Dock.
69	Fsh.	2	75	Robert E. Lee	do.	7359 Twenty-third Avenue NW.

† Formerly st. s. Amos Lay.

‡ Former ga. sly. Mary Hanson.

§ Formerly ga. s. Banshee.

¶ Formerly ga. s. Dupont.

Line No.	Official No.	Signal letters	Rig	Name of vessel	Tonnage		Register dimensions			When built	Where built
					Gross	Net	Length	Breadth	Depth		
					Feet						
1	219431		Ga. s.	Capt.	9	7	37.7	9.5	2.6	1919	Houma, La.
2	5943		Ga. s.	Captain	21	17	54.3	17.7	4.6	1871	Bayport, N. Y.
3	127473		Ga. s.	Captain	22	18	45.7	17.8	4.7	1900	Greenport, N. Y.
4	214985		Ol. s.	Captain	15	6	41.6	12.0	5.3	1917	Beaumont, Tex.
5	215721		Ga. s.	Captain	45	37	70.5	19.0	5.4	1917	Morehead, N. C.
6	230600		Ga. s.	Captain A	9	6	31.1	9.7	4.5	1931	Everett, Wash.
7	223076		Ga. s.	Capt. Adkins	12	8	57.3	10.2	2.5	1923	Alexandria Bay, N. Y.
8	150846		Ga. s.	¹ Captain Al	31	31	63.0	19.5	4.6	1839	Beaufort, N. C.
9	219441		Ga. s.	Captain Bill	15	13	46.5	16.4	3.5	1919	Miami, Fla.
10	227575		Ga. s.	Capt. Bill	9	6	30.0	12.2	3.4	1915	Patchogue, N. Y.
11	229836		Ga. s.	Captain Cliff	14	10	49.8	10.2	4.3	1930	Alexandria Bay, N. Y.
12	208473	LBTV	Ga. s.	CAPTAIN COLLIER	161	100	103.6	22.7	9.1	1911	Philadelphia, Pa.
13	127412		Ga. s.	Capt. Dan	9	7	30.8	12.6	3.6	1900	Stratford, Conn.
14	224473		Ol. s.	² Captain Drum	40	27	77.4	15.4	7.0	1875	Wilmington, Del.
15	222898		Ga. s.	³ Capt. Guy	14	10	48.0	13.3	4.5	1923	Bayshore, N. Y.
16	208899		Ga. s.	Capt. Hal	19	11	47.0	11.3	8.4	1911	Beaumont, Tex.
17	208430		Ga. s.	Captain Jack	14	14	47.6	11.9	8.4	1911	Orange, Tex.
18	111326		Ga. s.	⁴ Captain Joe	23	21	53.0	14.0	4.0	1901	Ocean Side, N. Y.
19	107514		Ol. s.	⁵ Capt. Joe II	30	27	66.2	15.3	4.9	1899	East Boothbay, Me.
20	222398		Ga. s.	Capt. Johnson	48	33	95.4	18.4	4.4	1922	Wildwood, N. J.
21	220290		Ol. s.	Captain Larry	31	16	52.7	15.0	7.2	1930	Kennebunkport, Me.
22	209894		Ga. s.	Capt. Lew II	14	13	47.8	15.2	4.5	1912	Ocean City, N. J.
23	225149		Ga. s.	⁶ Capt. Maguire	68	61	62.2	16.5	3.6	1897	Palatka, Fla.
24	222155		Ol. s.	⁷ Capt. Matt	57	48	60.7	21.0	5.6	1922	Paulsboro, N. J.
25	220275		Ga. s.	Captain Nick	13	9	39.2	13.5	2.8	1929	Golden Meadow, La.
26	218188		Ga. s.	Capt. Sam	7	6	37.5	8.5	3.4	1909	New Brunswick, N. J.
27	228235		Ol. s.	Capt. Terry	11	7	37.8	9.8	4.7	1928	Morgan City, La.
28	209669		Ol. s.	⁸ Capt. Tom's	31	15	60.0	17.6	5.6	1912	Greenwich, N. J.
29	222839		Ol. s.	Captain William	65	34	76.8	16.5	9.7	1923	Wilmington, Calif.
30	224413		Ol. s.	Capt. John Smith	64	13	60.5	24.2	8.5	1925	Battery Park, Va.
31	223779		Ol. s.	Capt. E. P. Parker	27	8	55.2	14.9	5.2	1924	Astoria, Ore.
32	227060		Ol. s.	Capt. O. G. Olson	67	46	78.7	17.2	8.3	1927	Tacoma, Wash.
33	212315		Ga. s.	Carena	11	8	38.6	9.9	3.8	1914	Atlantic, N. C.
34	210024		Ga. s.	Carena	22	9	53.7	13.3	4.9	1912	Boothbay Harbor, Me.
35	125844		Ga. s.	Carey Saddler	19	15	53.0	15.7	4.5	1880	St. Michaels, Md.
36	201940		Ga. s.	Carib	14	13	44.4	13.6	5.1	1901	Coconut Grove, Fla.
37	226470		Ol. s.	Carl	22	15	40.8	12.5	5.0	1927	Marinette, Wis.
38	210685		Ga. w.	Carl F	9	8	55.8	10.2	2.0	1912	Hazael, Ohio.
39	213583		Ga. s.	Carl F	23	16	48.1	18.3	4.1	1915	Bay St. Louis, Miss.
40	220109		Ga. s.	Carliss	7	5	37.6	10.8	2.8	1919	Stumpy Point, N. C.
41	200387		Ga. s.	⁹ Carlisle	20	9	55.0	20.6	5.3	1903	Fairmount, Md.
42	207691		Ga. s.	Carlisle	9	9	32.9	11.1	3.4	1910	Ketchikan, Alaska.
43	214998		Ga. s.	Carlisle	81	55	80.8	20.0	4.9	1917	Bellingham, Wash.
44	210038		Ga. s.	Carlisle I	34	23	51.6	14.9	6.1	1912	Tacoma, Wash.
45	214872		Ol. s.	Carlisle II	42	28	59.3	19.9	5.7	1917	Bellingham, Wash.
46	214902		Ga. s.	Carlson	18	15	42.0	12.3	5.5	1917	Seattle, Wash.
47	20610		Ol. s.	¹⁰ CARLOTTA	32	19	50.7	14.0	7.7	1897	Buffalo, N. Y.
48	126792		Ga. s.	Carlotta	6	5	29.4	12.2	3.5	1881	Charleston, S. C.
49	223233		Ga. s.	Carlton	18	12	51.0	13.4	4.3	1923	Crisfield, Md.
50	226313		Ga. s.	Carlton, S.	11	7	35.4	12.2	4.8	1927	Mystic, Md.
51	228987		Ol. s.	Carmelina B.	23	7	53.1	15.2	4.6	1929	New Orleans, La.
52	230151		Ga. s.	Carmelita	8	5	30.9	9.9	3.9	1930	Playa de Naguabo, P. R.
53	222445		Ga. s.	Carmella	14	11	43.2	8.8	4.3	1922	New Orleans, La.
54	211042		Ga. s.	Carmen	35	28	49.4	16.1	7.3	1913	Dockett, Wash.
55	229254		Ga. w.	CARMEN	15	9	40.5	13.3	2.8	1929	Jeffersonville, Ind.
56	208538		Ga. s.	Carnation	7	6	27.8	8.4	2.9	1903	Manitowoc, Wis.
57	224753		Ga. s.	Carola	12	8	44.4	9.1	4.5	Unknown
58	215445		Ga. s.	Carolen	27	18	46.5	13.5	6.4	1917	Tacoma, Wash.
59	126075		Ga. s.	Carolina	18	16	49.3	15.6	4.2	1882	Smyrna, N. C.
60	213756		Ol. s.	Carolina	9	6	48.9	12.6	2.2	1915	Wilmington, N. C.
61	221697		Ga. s.	Carolina	80	45	62.5	19.3	7.0	1920	Elizabeth City, N. C.
62	127321		Ga. s.	Caroline	14	7	41.9	16.0	3.2	1899	Benicia, Calif.
63	209146		Ga. s.	Caroline	11	7	41.0	10.2	3.9	1911	Ingallston, Mich.
64	214187		Ga. s.	CAROLINE	22	20	61.3	10.5	3.0	1916	Grafton, Ill.
65	216312		Ga. s.	Caroline	109	65	107.2	19.1	6.6	1918	St. Marys, Ga.

¹ Formerly ga. s. Stone 5.² Formerly ol. s. ^a U. S. Q. M. C. Monroe.³ Formerly ol. s. ^b U. S. Q. M. C. Captain Drum.⁴ Formerly ga. s. W. H. B.⁵ Formerly ga. s. Ramsden.⁶ Formerly ga. s. Albion.⁷ Formerly U. S. Eng. Corps ga. s. Capt. Maguire.⁸ Formerly ga. s. Louis F.

Line No.	Service	Crew	Horse-power	Name of owner	Home port	Address of owner
1	Fsh.	1	30	Lineet Picou.....	New Orleans, La.	Houma, La.
2	Fsh.	3	50	J. & J. W. Elsworth Co. (N. J.).....	New York, N. Y.	Fulton Fish Market.
3	Oys.	4	25	Sea Coast Oyster Co. (Conn.).....	New Haven, Conn.	98 South Water Street.
4	Frt.	2	60	Sabine Towing Co. (Tex.).....	Port Arthur, Tex.	Box 252.
5	Fsh.	15	60	Portsmouth Fisheries Co. (N. C.).....	Wilmington, N. C.	Southport, N. C.
6	Fsh.	1	20	C. A. Kalloch.....	Ketchikan, Alaska	C/o Tongass Trading Co.
7	Pas.	1	80	Combined Thousand Island Boat Tours (N. Y.).....	Cape Vincent, N. Y.	Alexandria Bay, N. Y.
8	Frt.	2	30	Arundel Corporation (Md.).....	Baltimore, Md.	Pier 2, East Pratt Street.
9	Pas.	3	27	Dorothy Samsoe.....	Miami, Fla.	City Yacht Basin.
10	Pas.	1	16	William N. Schuster.....	New York, N. Y.	Seaford, N. Y.
11	Pas.	1	150	Earl Ward.....	Ogdensburg, N. Y.	Alexandria Bay, N. Y.
12	Tnk.	12	75	Gulf Refining Co.....	Port Arthur, Tex.	West Port Arthur, Tex.
13	Frt.	1	20	F. Wasley.....	New York, N. Y.	Glen Cove, N. Y.
14	Fsh.	11	100	Dominic Tello.....	Boston, Mass.	27 Clark Street.
15	Pas.	2	32	Gaylord D. M. Davis.....	New York, N. Y.	Seaford, N. Y.
16	Frt.	3	35	C. A. McKinley & Sons.....	Port Arthur, Tex.	Beaumont, Tex.
17	Frt.	1	60	Wm. F. Burton.....	Lake Charles, La.	Sulphur, La.
18	Frt.	3	50	William J. Burton.....	New York, N. Y.	1455 East Sixty-third Street (B.).
19	Pas.	2	60	Joseph A. Buckner.....	do.	3150 Ocean Avenue (B.).
20	Pas.	4	150	Thomas Johnson.....	Philadelphia, Pa.	Cape May, N. J.
21	Tnk.	2	60	William D. Hillis.....	Boston, Mass.	244 A Street.
22	Pas.	1	36	James H. Allen.....	Philadelphia, Pa.	344 Bay Avenue, Ocean City, N. J.
23	Frt.	5	60	Conner Turpentine Co.....	Jacksonville, Fla.	Fort McCoy, Fla.
24	Frt.	3	70	Black Eagle Fuel Oil Co. (N. Y.).....	New York, N. Y.	4211 Seventh Avenue, Brooklyn, N. Y.
25	Fsh.	1	20	Nicholas Duffy.....	New Orleans, La.	Cut Off, La.
26	Pas.	1	46	Martin D. Thomson.....	Perth Amboy, N. J.	New Brunswick, N. J.
27	Tow.	2	45	Texas Co. (Del.).....	Houston, Tex.	Box 1737, Shreveport, La.
28	Tow.	4	175	Captain T. H. Newman.....	Miami, Fla.	228 Northwest North River Drive.
29	Tow.	2	300	Wilmington Transpn. Co. (Calif.).....	Los Angeles, Calif.	Wilmington, Calif.
30	Pas.	3	60	A. F. Jester.....	Newport News, Va.	Smithfield, Va.
31	Tow.	2	110	W. W. Parker.....	Astoria, Oreg.	993 Franklin Avenue.
32	Tow.	5	240	Jennie Olson.....	Tacoma, Wash.	450 Middle Waterway.
33	Frt.	2	16	Ralph Morris.....	Beaufort, N. C.	Atlantic, N. C.
34	Frt.	5	24	E. W. Brown Co. (Me.).....	Portland, Me.	173 Front Street, South Portland, Me.
35	Frt.	2	10	J. Edward Smith.....	Baltimore, Md.	Galesville, Md.
36	Fsh.	6	40	Christian Berntsen.....	Philadelphia, Pa.	Barneget City, N. J.
37	Fsh.	6	45	Frank F. Seidl.....	Milwaukee, Wis.	513 Kirby Street, Menominee, Mich.
38	Tow.	1	15	Pfaff & Smith Builders Supply Co. (W. Va.).....	Pittsburgh, Pa.	Charleston, W. Va.
39	Oys.	2	40	Gussie Foster-Fountain Co. (La.).....	Gulfport, Miss.	Yerger Building, Biloxi, Miss.
40	Frt.	1	16	David E. Quidley.....	Manteo, N. C.	Buxton, N. C.
41	Fsh.	2	36	W. F. Evans.....	Newport News, Va.	Hampton, Va.
42	Fsh.	1	10	Mark Williams.....	Ketchikan, Alaska	Care Peter McKay, Box 346.
43	Fsh.	4	100	Alaska Packers Association (Calif.).....	San Francisco, Calif.	111 California Street.
44	Fsh.	7	50	New England Fish Co. (Me.).....	Boston, Mass.	44 Boston Fish Pier.
45	Fsh.	2	75	Carlisle Packing Co. (Wash.).....	Seattle, Wash.	L. C. Smith Building.
46	Fsh.	7	30	Axel Enquist.....	do.	Pierson, Wash.
47	Tow.	2	100	Cowles Towing Co. (N. Y.).....	Buffalo, N. Y.	360 Ohio Street.
48	Fsh.	2	18	Clarence A. Magwood.....	Charleston, S. C.	C/o W. H. Magwood.
49	Oys.	2	26	John A. Evans, jr.....	Crisfield, Md.	Ewell, Md.
50	Fsh.	1	40	Albert S. Hayes.....	Newport, R. I.	Block Island, R. I.
51	Tow.	3	140	Bradslee Launch & Barge Service (Ala.).....	Mobile, Ala.	Foot St. Francis Street.
52	Pas.	3	37	Ramon Mendez.....	San Juan, P. R.	Playa de Naguabo, P. R.
53	Tow.	2	20	Frank L. Cassidey.....	New Orleans, La.	624 Fourth Street.
54	Msc.	4	65	M. E. Lane.....	Ketchikan, Alaska	Box 1709.
55	Tow.	1	640	Emma Ahlering.....	Evansville, Ind.	600 East Blackford Avenue.
56	Fsh.	2	69	Urbain Alle.....	Milwaukee, Wis.	Sturgeon Bay, Wis.
57	Pas.	2	40	Walter A. S. Littlefield.....	New York, N. Y.	New Rochelle, N. Y.
58	Fsh.	6	40	A. J. Anderson.....	Ketchikan, Alaska	
59	Pas.	4	40	R. B. Leland.....	Charleston, S. C.	McClellanville, S. C.
60	Tow.	3	30	William A. Bordeaux.....	Wilmington, N. C.	904 South Third Street.
61	Frt.	2	65	M. L. Clark.....	Elizabeth City, N. C.	607 East Fearing Street.
62	Pas.	1	30	Antonio Brown.....	San Francisco, Calif.	Petaluma, Calif.
63	Fsh.	1	36	Margaret M. Williams.....	Saulte Ste. Marie, Mich.	Ingallston, Mich.
64	Pas.	1	45	High View Mining Co. (Ky.).....	Louisville, Ky.	Prentiss, Ky.
65	Fsh.	28	120	Wesley Robinson.....	Fernandina, Fla.	St. Marys, Ga.

* Formerly ga. s. (a) Angler.
(b) Jess B. Shaw.

* Formerly sch. Gussie C.
10 Formerly st. s. Queen.

Line No.	Official No.	Signal letters	Rig	Name of vessel	Tonnage		Register dimensions			When built	Where built
					Gross	Net	Length	Breadth	Depth		
							Feet	Feet	Feet		
1	221515		Ga. s.	Caroline	9	6	28.4	12.5	4.3		Unknown
2	225551		Ol. s.	Caroline	57	23	72.1	18.2	8.5	1926	Essex, Mass.
3	227286		Ol. s.	Caroline	58	39	65.9	16.6	7.9	1928	Tacoma, Wash.
4	230735		Ga. s.	Caroline	20	13	42.6	12.3	5.8	1931	Gig Harbor, Wash.
5	205484		Ol. s.	Caroline Vineyard	95	40	92.2	20.5	6.2	1908	Millford, Del.
6	229378		Ol. s.	CAROLINIAN	226	157	113.9	23.0	10.1	1930	Charleston, S. C.
7	204872		Ga. s.	CAROLYN	16	11	40.3	8.7	3.3	1926	Wilson, Ark.
8	207334		Ga. s.	Carolyn	14	14	42.9	13.3	4.6	1910	Charleston, S. C.
9	219493		Ol. s.	Carolyn	17	11	40.3	14.5	5.3	1919	Brunswick, Ga.
10	229077		Ol. s.	Carolyn	22	15	42.0	11.6	4.1	1929	Manitowoc, Wis.
11	207393		Ga. w.	Carolyn W.	14	14	59.0	11.9	2.3	1910	Madison, Ind.
12	91867		Ol. s.	Carolyn Raye	74	50	78.7	24.2	7.1	1888	Stratford, Conn.
13	227300		Ga. w.	CAR-PAR	14	12	60.2	12.1	2.2	1923	Creelsboro, Ky.
14	226022		Ga. s.	CARPIRSCOT	21	14	43.0	13.5	4.9	1926	Chicago, Ill.
15	128112		Ga. s.	Carrie	17	15	47.2	15.2	3.5	1883	Fish River, Alaska
16	206391		Ga. s.	Carrie	6	6	33.0	9.1	2.8	1909	Atlantic, N. C.
17	229210		Ga. s.	Carrie	7	5	35.7	12.4	2.5	1929	Duck, N. C.
18	230585		Ga. s.	Carrie	6	5	32.0	8.9	2.6	1926	Marshallburg, N. C.
19	161540		Ga. s.	Carrie B.	19	12	51.9	14.4	5.5	1882	Yarmouth, Me.
20	215251		Ol. s.	Carrie B.	12	9	35.5	11.8	3.6	1917	Charleston, S. C.
21	205852		Ga. s.	Carrie H.	11	10	33.0	12.7	4.0	1908	Norwalk, Conn.
22	213216		Ga. s.	Carrie H.	12	10	29.6	12.0	4.8	1914	Port Republic, N. J.
23	230623		Ol. s.	Carrie T.	27	13	55.9	12.2	5.9	1925	Honolulu, T. H.
24	127169		Ga. s.	Carrie Coulbourn	24	16	63.2	16.5	4.9	1893	Oriole, Md.
25	218051		Ga. s.	Carrie Emma	7	5	30.3	8.6	3.5	1914	Westville, N. J.
26	128205		Ga. s.	Carrie Lee	7	6	30.8	11.4	3.2	1884	Redbluff, Tex.
27	211822		Ga. w.	Carrie Lee	9	8	38.4	10.6	3.3	1913	Saline Mines, Ill.
28	228388		Ga. s.	Carrie B. Welles	65	57	78.0	20.8	9.7	1929	Pensacola, Fla.
29	203720		Ol. s.	Carrie H. Still	37	29	58.8	17.6	5.2	1906	Pachogue, N. Y.
30	126674		Ga. s.	Carrie L. Whiting	14	14	57.6	15.4	4.0	1890	Crab Island, Md.
31	226523		Ol. s.	Carrie S. Roderick	74	50	81.5	19.7	9.3	1927	Essex, Mass.
32	217374	LPGD	Ol. s.	CARRISO	3,894	2,429	340.5	48.0	24.7	1918	Long Beach, Calif.
33	211356		Ga. s.	Carroll E.	5	5	29.0	8.3	3.8	1913	Little Suamico, Wis.
34	227407		Ol. s.	Caryl Dean	72	49	69.4	18.2	9.1	1928	Tacoma, Wash.
35	127554		Ga. s.	Casanova	14	11	46.4	12.0	4.3	1901	New York, N. Y.
36	3960		Ga. s.	Cascade	21	14	47.0	12.5	4.4	1903	Seattle, Wash.
37	215303		Ga. s.	Cascade	25	20	48.6	14.0	6.3	1917	do.
38	217742		Ga. s.	Cascade	9	7	32.6	9.7	4.6	1919	do.
39	21815		Ga. s.	Casco	24	22	55.0	15.9	4.4	1865	Patchogue, N. Y.
40	5286		Ga. s.	Cashier	21	10	54.2	17.3	4.2	1849	Cedarville, N. J.
41	202929		Ol. s.	Caspian	94	78	88.5	22.6	10.4	1906	Essex, Mass.
42	216162		Ga. s.	Castor	8	6	33.8	10.1	4.6	1918	Lemola, Wash.
43	211447		Ga. s.	Catalina Flyer	14	10	52.0	10.0	4.0	1913	Long Beach, Calif.
44	210699		Ga. s.	Cataract	9	8	30.0	9.2	4.5	1906	Manitowoc, Wis.
45	216732		Ga. s.	Catarina	67	43	48.0	19.8	4.3	1888	San Francisco, Calif.
46	126387		Ga. s.	Catharine Davis	5	5	35.0	12.0	2.3	1886	Pocomoke City, Md.
47	126926		Ga. s.	Catharine E. Shores	10	9	52.5	14.2	3.2	1892	Oriole, Md.
48	212054		Ga. s.	Catherine	14	9	35.3	10.2	4.6	1914	Seattle, Wash.
49	222220		Ga. w.	Catherine	8	6	34.2	8.0	2.0	1922	Madison, Ind.
50	213699		Ol. s.	Catherine	159	77	120.6	25.2	12.4	1915	Essex, Mass.
51	223436		Ga. s.	Catherine	11	5	45.1	11.2	4.0	1923	Dare, Va.
52	223520		Ga. s.	Catherine	10	7	35.7	11.7	4.1	1923	St. Marys, Ga.
53	223642		Ga. s.	Catherine	12	8	35.2	11.5	5.4	1924	Somerset, Mass.
54	209106		Ga. s.	Catherine B.	7	6	26.0	8.5	3.0	1907	St. James, Mich.
55	223912		Ol. s.	Catherine C.	11	8	36.6	11.9	4.2	1924	Brunswick, Ga.
56	228228		Ga. s.	Catherine C.	14	11	38.5	12.1	4.9	1920	Amesbury, Mass.
57	229272		Ga. s.	Catherine M.	9	6	36.5	11.3	3.3	1929	Chincoteague, Va.
58	226910		Ga. s.	Catherine R.	7	5	33.0	10.4	3.8	1927	Harbor Springs, Mich.
59	225358		Ol. s.	Catherine	23	9	46.5	14.0	5.8	1926	Newcastle, Me.
60	209916		Ga. s.	Catherine P.	22	7	47.0	14.9	6.4	1912	Thomaston, Me.
61	201004		Ol. s.	Catherine Burke	130	68	101.0	24.2	11.2	1904	Essex, Mass.
62	222309		Ga. s.	Catherine Cryer	12	6	41.4	11.0	5.5	1922	Los Angeles, Calif.
63	227748		Ol. s.	Catherine Grafeo	80	54	104.4	15.0	8.1	1918	Brooklyn, N. Y.
64	227883		Ol. s.	Catherine Paladini	51	23	72.9	18.8	7.9	1928	Alameda, Calif.
65	211254		Ga. s.	Catherine A. Butler	21	11	53.1	14.9	5.3	1913	Eastport, Me.
66	212236		Ga. s.	Catherine M. Butler	21	11	53.0	15.0	5.3	1914	do.
67	224325		Ol. s.	Catherine M. Wedmore	37	25	56.3	18.2	6.0	1924	West Mystic, Conn.
68	224709		Ol. s.	Cathlamet	53	44	64.9	24.9	6.2	1925	Portland, Oreg.

¹ Formerly ga. s. Delena.

² Formerly st. s. (a) Mikado.

³ Formerly st. s. (b) City Point.

⁴ Formerly ga. s. (a) Vixen.

⁵ Formerly ga. s. (b) Lillias.

⁶ Formerly ga. s. W. H. Bishop.

⁷ Formerly ga. s. Magunkook

⁸ Formerly ga. s. Bismarck.

⁹ Formerly slip. Rosabell.

Motor Vessels

Line No.	Service	Crew	Horse-power	Name of owner	Home port	Address of owner
1	Pas.	1	24	Victor Smolenski.....	New York, N. Y.....	New Suffolk, N. Y.
2	Cod.	7	60	Gulf Fisheries Co. (N. Y.).....	Galveston, Tex.....	Pier 22.
3	Fsh.	3	120	San Juan Fishing & Packing Co. (Wash.).....	Seward, Alaska.....	Uyah, Alaska.
4	Fsh.	5	640	J. M. Elliott.....	Tacoma, Wash.....	Gig Harbor, Wash.
5	Fsh.	30	200	Nassau Fertilizer & Oil Co. (Fla.).....	Fernandina, Fla.....	
6	Tnk.	4	180	M. L. Clark.....	Elizabeth City, N. C.....	607 East Fearing Street.
7	Tow.	1	10	Kansas City Shook & Manufacturing Co. (Ark.).....	Memphis, Tenn.....	Wilson, Ark.
8	Frt.	2	15	Frank McCabe.....	Charleston, S. C.....	114 Rutledge Avenue.
9	Fsh.	4	30	Dunbar Dukate Co. (La.).....	New Orleans, La.....	Canal Bank Building.
10	Fsh.	3	45	Gustav Mollhagen.....	Grand Haven, Mich.....	St. Joseph, Mich.
11	Msc.	2	25	Leland G. Banning.....	Cincinnati, Ohio.....	801 First National Bank Building.
12	Oys.	9	150	Long Island Oyster Farms (N. Y.).....	New York, N. Y.....	Northport, N. Y.
13	Tow.	1	15	A. W. Montgomery.....	Evansville, Ind.....	Rockport, Ind.
14	Tow.	2	95	Carson Pirlo Scott & Co. (Ill.).....	Chicago, Ill.....	366 West Adams Street.
15	Oys.	2	12	James A. Bishop.....	Mobile, Ala.....	Barnwell, Ala.
16	Fsh.	2	12	Ambrose F. Roberts.....	Beaufort, N. C.....	
17	Frt.	1	16	W. E. Rogers.....	Manteo, N. C.....	Duck, N. C.
18	Fsh.	4	35	Adrian Willis.....	Beaufort, N. C.....	Harkers Island, N. C.
19	Fsh.	6	36	Otto Jensen.....	Portland, Me.....	18 Motley Street.
20	Frt.	2	20	John A. Miller.....	Georgetown, S. C.....	General Delivery.
21	Frt.	1	24	Frank F. Upson.....	New Haven, Conn.....	111 Hallock Avenue.
22	Pas.	1	16	Nelson G. Rogers.....	Philadelphia, Pa.....	Forked River, N. J.
23	Fsh.	5	75	Charles K. Townsend.....	Honolulu, T. H.....	930 Fourteenth Avenue.
24	Frt.	2	12	Jeremiah Lewis.....	Cambridge, Md.....	111 Phillips Avenue.
25	Pas.	3	15	Jacob B. Beck.....	Philadelphia, Pa.....	2036 North Howard Street.
26	Fsh.	2	7	Duncan Ruthven.....	Galveston, Tex.....	Palacios, Tex.
27	Pas.	1	12	Louis Mull.....	St. Louis, Mo.....	Shawneetown, Ill.
28	Fsh.	8	68	E. E. Saunders & Co. (Fla.).....	Pensacola, Fla.....	Palafox Street Wharf.
29	Oys.	5	80	George M. Still, (N. Y.).....	New York, N. Y.....	Pier 32, East River.
30	Frt.	2	24	M. H. Lumpkin.....	Reedville, Va.....	Irvington, Va.
31	Cod.	14	150	United Fisheries Co. (Mass.).....	Gloucester, Mass.....	286 Main Street.
32	Frt.†	36	1,720	Carriso (Calif.).....	San Francisco, Calif.....	444 Market Street.
33	Fsh.	3	615	Otto Marks.....	Milwaukee, Wis.....	Big Suamico, Wis.
34	Fsh.	3	150	Katmai Packing Co. (Wash.).....	Seward, Alaska.....	Kodiak, Alaska.
35	Msc.	1	37	W. A. Read.....	Tampa, Fla.....	Slip 54, Yacht Basin, St. Petersburg, Fla.
36	Fsh.	4	30	William E. Harkleroad.....	Seattle, Wash.....	Blaine, Wash.
37	Fsh.	7	45	Nels R. Eskeberg.....	Ketchikan, Alaska.....	Seattle, Wash.
38	Fsh.	2	16	George Solberg.....	Seattle, Wash.....	Colman Dock.
39	Frt.	2	70	Randall and McAllister (Me.).....	Portland, Me.....	84 Commercial Street.
40	Oys.	6	16	Charles W. Johnson.....	Philadelphia, Pa.....	Newport, N. J.
41	Cod.	8	130	Aspen Fish & Products Co. (N. J.).....	do.....	Richardson Channel and Rio Grande Road, Wildwood, N. J.
42	Fsh.	3	12	Nordby Supply Co. (Wash.).....	Ketchikan, Alaska.....	
43	Fsh.	1	100	Joseph McAfee.....	Los Angeles, Calif.....	Avalon, Calif.
44	Msc.	2	20	Adolph Green Construction Co. (Wis.).....	Milwaukee, Wis.....	154 North Pearl Street, Green Bay, Wis.
45	Pas.	4	70	Naylor Bros.....	San Diego, Calif.....	3616 Curlew Street.
46	Pas.	2	24	R. F. Grimball.....	Charleston, S. C.....	R. F. D. No. 1.
47	Frt.	2	20	J. E. Barnes.....	Reedville, Va.....	Coles Point, Va.
48	Fsh.	2	35	John A. Dybdahl.....	Seattle, Wash.....	3642 Woodland Park Avenue.
49	Pas.	2	10	Freeman Brooks.....	Cincinnati, Ohio.....	Dayton, Ohio.
50	Cod.	26	100	Archie A. McLeod.....	Gloucester, Mass.....	7 Riggs Street.
51	Fsh.	1	20	J. W. Wainwright.....	Newport News, Va.....	Dare, Va.
52	Msc.	2	24	E. S. DuBose.....	Fernandina, Fla.....	Jacksonville, Fla.
53	Fsh.	1	27	Demetrios G. Virgines.....	Newport, R. I.....	67 Long Wharf.
54	Fsh.	2	10	Dennis D. Boyle.....	Grand Haven, Mich.....	St. James, Mich.
55	Fsh.	2	24	Chatham Oyster Co. (Ga.).....	Savannah, Ga.....	401 West Bay Street.
56	Cod.	5	24	Casper Lucido.....	Boston, Mass.....	150 North Street.
57	Fsh.	2	48	Robert K. Jester.....	Cape Charles, Va.....	Chincoteague, Va.
58	Tow.	2	20	Charles Roe.....	Grand Haven, Mich.....	Harbor Springs, Mich.
59	Cod.	3	45	B. W. Ford.....	New London, Conn.....	Groton, Conn.
60	Fsh.	6	18	Nils Persson.....	Philadelphia, Pa.....	Atlantic City, N. J.
61	Fsh.	14	120	Gorton-Pew Vessels Co. (Mass.).....	Gloucester, Mass.....	Rowe Square.
62	Pit.	1	50	City of Los Angeles (Calif.).....	Los Angeles, Calif.....	240 South Broadway.
63	Cod.	10	150	Catherine Grafico.....	Boston, Mass.....	279 North Street.
64	Fsh.	1	200	A. Paladini (Calif.).....	San Francisco, Calif.....	542 Clay Street.
65	Pas.	2	28	O. B. Chase.....	Portland, Me.....	York Beach, Me.
66	Frt.	2	36	Booth Fisheries Co. (Del.).....	Eastport, Me.....	Water Street.
67	Oys.	4	60	Charles K. Wedmore.....	New Haven, Conn.....	53 Sea Street.
68	Fer.	1	60	Cathlamet Ferry Co. (Oreg.).....	Astoria, Oreg.....	Cathlamet, Wash.

† Formerly
 a sch. Norseman.
 b Norwegian ga. s. Norseman.
 c ga. s. Norseman.
 d ga. s. Advance.

9 Formerly Mexican ga. s. Catarina.
 10 Formerly ga. s. Onaway.
 11 Formerly { a U. S. Navy ol. s. subchaser No. 39.
 { b ol. s. Nancy II.

Line No.	Official No.	Signal letters	Rlg	Name of vessel	Tonnage		Register dimensions			When built	Where built	
					Gross	Net	Length	Breadth	Depth			
								Feet	Feet	Feet		
1	127284		Ga. s.	Cathleen	16	11	46.0	18.5	4.0	1898	Smyrna, N. C.	
2	227875		Ol. w.	CATHRINE D.	68	46	74.0	18.0	4.2	1928	Nashville, Tenn.	
3	212843		Ga. s.	Catbriner	14	13	38.2	14.3	3.8	1914	Mount Pleasant, S. C.	
4	200004		Ga. s.	Cavaller	8	6	30.0	9.7	4.7	1903	New Haven, Conn.	
5	206641		Ga. s.	Cavaller	18	11	49.8	18.2	3.7	1909	Biloxi, Miss.	
6	227052		Ol. s.	Cavaller	39	16	59.0	16.9	6.3	1927	West Norfolk, Va.	
7	221266		Ga. s.	Caven Point	14	9	46.7	14.3	4.4	1920	Arverne, N. Y.	
8	228799	MHLC	El. s.	CAYUGA SUN	499	307	189.3	31.1	11.2	1929	Chester, Pa.	
9	218995		Ga. s.	Cecelia M.	6	5	28.0	8.2	3.3	1914	West De Pere, Wis.	
10	229137		Ga. s.	Cecil S.	17	6	41.5	15.0	3.9	1929	Pascagoula, Miss.	
11	127197		Ga. s.	Cecille	6	6	29.5	12.9	3.5	1897	Patchogue, N. Y.	
12	226327		Ga. s.	Cecille	9	5	36.0	11.5	2.7	1926	Chauvin, La.	
13	207506		Ga. s.	Cedric	11	7	32.5	11.4	3.2	1910	Keyport, Wash.	
14	222657		Ga. s.	Celestine	79	54	104.3	14.9	8.3	1918	Boston, Mass.	
15	213791		Ga. s.	Celia M.	9	8	36.8	11.6	6.0	1915	Vinalhaven, Me.	
16	209593		Ol. s.	Celt	43	29	62.5	15.8	7.2	1912	Seattle, Wash.	
17	224626		Ga. s.	Celt	13	8	35.0	12.2	5.9	1925	Mystic, Conn.	
18	209594		Ga. s.	Celtic	58	39	72.0	17.0	7.5	1912	Seattle, Wash.	
19	227189		Ol. s.	Celtic	57	39	62.1	17.1	8.2	1928	Tacoma, Wash.	
20	125479		Ga. s.	Centennial	20	17	43.6	15.1	4.0	1876	Key West, Fla.	
21	218611		Ga. s.	Central	40	27	60.2	18.5	4.8	1919	Clinton, Wash.	
22	220937		Ga. w.	Central	21	14	56.4	12.4	2.5	1920	Clarington, Ohio.	
23	201538		Ga. s.	Century	10	7	37.0	14.0	4.0	1904	Sobrante, Calif.	
24	208417		Ga. s.	Ceres	36	24	54.0	15.7	5.2	1911	Anacortes, Wash.	
25	216945	LMWT	Ol. s.	CERRITO	490	259	155.0	25.4	12.6	1918	San Juan, P. R.	
26	219330	LVBG	Ol. s.	Cethana	2,341	1,777	262.5	46.3	21.8	1918	Olympia, Wash.	
27	208314		Ga. s.	Cetus	10	7	35.8	10.3	4.6	1910	Baltimore, Md.	
28	227525		Ga. s.	Ceylon	7	5	31.6	9.1	4.0	1928	Ketchikan, Alaska.	
29	209595		Ga. s.	Chacon	58	39	72.0	17.0	7.5	1912	Seattle, Wash.	
30	215992		Ga. s.	Chacon	52	35	55.8	16.4	7.6	1918	Tacoma, Wash.	
31	227755		Ol. s.	Chahunta	101	69	71.5	21.5	9.4	1928	Windsor, Wash.	
32	141093		Ol. s.	Challenge	17	11	52.6	14.2	3.8	1890	Portland, Oreg.	
33	206420		Ga. s.	Challenge	10	7	37.1	8.5	2.6	1909	Bellingham, Wash.	
34	211988		Ga. s.	Challenger	12	11	36.0	11.2	4.3	1914	Sturgeon Bay, Wis.	
35	215061		Ga. s.	Challenger	9	8	29.5	9.2	3.5	1915	Oconto, Wis.	
36	217003	LNDS	Ol. s.	CHALLENGER	7,590	5,764	410.0	56.0	29.0	1918	Alameda, Calif.	
37	229386		Ol. s.	Challenger	19	13	43.9	12.3	6.2	1930	Tacoma, Wash.	
38	228149		Ol. s.	CHAMBERS BROS.	41	28	48.8	14.5	5.2	1928	Sturgeon Bay, Wis.	
39	5488		Ga. s.	Champion	44	40	64.5	23.0	4.5	1867	San Francisco, Calif.	
40	206282		Ga. s.	Champion	14	11	46.4	11.0	4.2	1909	Boston, Mass.	
41	223278		Ol. s.	Champion	19	8	53.7	14.9	4.0	1923	Biloxi, Miss.	
42	225168		Ol. s.	Champion II	49	33	59.3	16.3	7.9	1925	Quincy, Mass.	
43	229161		Ga. s.	Chanco	17	9	46.2	12.0	3.2	1895	Hampton, Va.	
44	212149		Ga. s.	Chancellor	20	14	38.2	12.6	5.6	1914	Seattle, Wash.	
45	222295		Ga. s.	CHAP	8	6	30.0	6.9	2.8	1922	St. Louis, Mo.	
46	110861		Ga. s.	Charavl	14	10	62.9	13.5	4.8	1890	Greenport, N. Y.	
47	141160		Ol. s.	CHARBETH T.	25	12	57.7	13.3	5.7	1891	Baltimore, Md.	
48	227954		Ga. s.	Charity	11	6	36.8	11.7	4.6	1928	Pass Christian, Miss.	
49	211082		Ga. s.	Charles E.	10	7	33.2	9.5	4.9	1913	Palatka, Fla.	
50	215622		Ga. s.	Charles I.	9	7	32.0	10.2	3.2	1915	Naubinway, Mich.	
51	210427		Ga. s.	Charles K.	7	5	27.0	8.5	3.2	1909	Manitowoc, Wis.	
52	223427		Ol. s.	Charles O.	28	11	53.7	14.3	5.4	1923	Mobile, Ala.	
53	217957		Ol. s.	Charles T.	31	26	53.7	14.3	6.2	1919	Seattle, Wash.	
54	127651		Ga. s.	Charles W.	80	46	75.5	27.0	5.6	1902	San Francisco, Calif.	
55	207356		Ga. s.	Charles W.	37	25	54.2	15.4	6.5	1910	Doekton, Wash.	
56	230428		Ol. s.	Charles Aro	21	9	43.1	12.0	4.4	1930	Orange, Tex.	
57	223668		Ga. s.	Charles Berry, sr.	48	22	67.0	21.1	5.7	1924	Dorchester, N. J.	
58	126940		Ga. s.	Chas. Feahney	24	18	49.7	20.0	4.1	1893	Bayou Talla, Miss.	
59	225613		Ol. s.	Charles Frank	16	11	47.3	13.4	4.6	1926	Manistee, Mich.	
60	127470		Ga. s.	Charles Redding, jr.	14	9	47.4	15.2	3.8	1900	Biloxi, Miss.	
61	225273		Ol. s.	Charles Richard	17	10	40.3	12.6	4.8	1925	Orange, Tex.	
62	219882		Ga. s.	Charles Spencer	11	7	41.7	11.0	4.0	1920	Portland, Oreg.	
63	224192		Ga. s.	Charles Wright	7	5	38.7	10.5	3.2	1924	Grasonville, Md.	
64	228157		Ol. s.	CHARLES A. EVANS	25	17	52.9	11.8	6.1	1929	Baltimore, Md.	
65	127495		Ga. s.	Charles B. Mason	12	7	39.8	14.0	3.7	1900	Hopkins, Va.	
66	226041		Ol. s.	Charles D. Leffler	255	196	114.6	24.5	10.0	1926	South Jacksonville, Fla.	

¹ Formerly U. S. Navy ga. s. subchaser 265.

² Formerly ga. s. Surry Lumber Co. No. 1.

³ Formerly st. s. La Camas.

⁴ Formerly ga. s. H. M. Champion.

⁵ Formerly ga. s. Rialto.

⁶ Formerly st. s. Lannan.

Line No.	Service	Crew	Horse-power	Name of owner	Home port	Address of owner
1	Frt.	2	10	V. L. Ballance.....	Elizabeth City, N. C.	Hatteras, N. C.
2	Tow.	4	b 150	Nashville Bridge Co. (Del.).....	Nashville, Tenn.	Foot of Shelby Avenue.
3	Oys.	2	14	F. H. Legere.....	Charleston, S. C.	Moultrieville, S. C.
4	Msc.	1	40	Clarence B. Guy.....	New Haven, Conn.	70 Townsend Avenue.
5	Fsh.	5	25	Iuka Kuljis.....	Gulfport, Miss.	Biloxi, Miss.
6	Fsh.	3	80	D. M. Powell.....	Newport News, Va.	Halleford, Va.
7	Ten.	3	60	Lehigh Valley Railroad Co. (N. J.).....	New York, N. Y.	143 Liberty Street.
8	Tnk.	7	300	Sun Oil Co. (N. J.).....	Philadelphia, Pa.	1606-1610 Walnut Street.
9	Fsh.	2	12	Dorsey Greenfeldt.....	Milwaukee, Wis.	Washington Island, Wis.
10	Fsh.	5	100	E. J. Evans.....	New Orleans, La.	813 Decatur Street.
11	Msc.	1	8	Joshua H. Smalling, estate of.....	New York, N. Y.	Babylon, N. Y.
12	Fsh.	1	10	Arthur Pierron.....	New Orleans, La.	Chauvin, La.
13	Fsh.	1	18	Beagle Packing Co. (Alaska).....	Ketchikan, Alaska.	
14	Pas.	4	160	Enes Petranich.....	New York, N. Y.	1958 Seventy-ninth Street (B).
15	Fsh.	4	180	Loretta F. Chapman.....	do.	1576 East Nineteenth Street (B).
16	Fsh.	2	100	Fidalgo Island Packing Co. (Me.).....	Seattle, Wash.	Central Building.
17	Fsh.	1	40	Edward G. Falle.....	New York, N. Y.	White Plains, N. Y.
18	Fsh.	4	125	Fidalgo Island Packing Co. (Me.).....	Seattle, Wash.	Central Building.
19	Fsh.	10	135	Ole J. Edwards.....	Ketchikan, Alaska.	Box 1104.
20	Frt.	9	35	Thomason Fish Co. (Fla.).....	Key West, Fla.	Foot Margaret Street.
21	Frt.	3	90	Clarence Price.....	Seattle, Wash.	105 Mercer Drive.
22	Tow.	1	35	Phil Glnther.....	Pittsburgh, Pa.	Foot Cory Street.
23	Frt.	1	b 30	F. E. Booth Co. (Nev.).....	San Francisco, Calif.	110 Market Street.
24	Fsh.	2	80	Fidalgo Island Packing Co. (Me.).....	Seattle, Wash.	Central Building.
25	Frt.	15	250	Harold Stanfels Graham.....	San Juan, P. R.	6 Park Street, Santurce, P. R.
26	Frt.	28	1,000	Pacific Motorship Co. (Me.).....	Seattle, Wash.	1519 Railroad Avenue South.
27	Fsh.	1	40	C. M. Stone.....	Wilmington, N. C.	Supply, N. C.
28	Fsh.	1	20	Wm. J. Pearson.....	Ketchikan, Alaska.	
29	Fsh.	5	125	Fidalgo Island Packing Co. (Me.).....	Seattle, Wash.	Central Building.
30	Fsh.	3	125	Alaska-Pacific Salmon Corporation (Del.).....	Ketchikan, Alaska.	
31	Tow.	4	400	Lincoln County Tug & Barge Co. (Oreg.).....	Portland, Oreg.	808 American Bank Building.
32	Fsh.	2	60	Robinson Fisheries Co. (Wash.).....	Ketchikan, Alaska.	Oakes Avenue, Anacortes, Wash.
33	Frt.	1	12	Slg Arntzen.....	Nome, Alaska.....	Care Deputy Collector of Customs.
34	Tow.	1	28	Orville C. Howey.....	Detroit, Mich.	3359 Greyfriars Avenue.
35	Fsh.	2	15	Irving C. Livermore.....	Milwaukee, Wis.	Pensaukee, Wis.
36	Frt.	36	b 3,000	Sun Shipbuilding & Dry Dock Co. (Pa.).....	Philadelphia, Pa.	Finance Building.
37	Fsh.	3	80	Frank Berry.....	Tacoma, Wash.	2309 North Twenty-eighth Street.
38	Fsh.	5	60	Clifford D. Chambers.....	Milwaukee, Wis.	Pensaukee, Wis.
39	Frt.	1	40	Joseph M. Cullen.....	San Francisco, Calif.	Oakland, Calif.
40	Msc.	1	30	William J. Champion.....	Newport, R. I.	27 West Pelham Street.
41	Oys.	3	30	John Lullch.....	New Orleans, La.	210 South Solomon Street.
42	Pas.	1	110	William J. Champion.....	Newport, R. I.	27 West Pelham Street.
43	Fsh.	4	30	F. W. Darling.....	Newport News, Va.	Hampton, Va.
44	Fch.	8	20	Arne M. Jangord.....	Tacoma, Wash.	4127 South K Street.
45	Pas.	1	40	Jewell S. Putnam.....	St. Louis, Mo.	1120 Morrison Avenue.
46	Pas.	2	65	Mildred E. Simpson.....	New York, N. Y.	Foot West One hundred and fifty-first Street.
47	Tow.	2	70	Charles B. Tomlin.....	Philadelphia, Pa.	Atlantic City, N. J.
48	Fsh.	2	15	J. L. Pixley.....	New Orleans, La.	Violet, La.
49	Tow.	2	60	McArdle Corporation.....	Miami, Fla.	City National Bank Building.
50	Fsh.	1	14	George Frazier.....	Sault Ste. Marie, Mich.	Epoufette, Mich.
51	Fsh.	3	b 18	Frank W. Eichler.....	Milwaukee, Wis.	511 Forty third Street, Kenosha, Wis.
52	Tow.	3	75	R. H. Oswell.....	Mobile, Ala.	56 St. Michael Street.
53	Fsh.	2	55	Alaskan Glacier Sea Food Co. (Wash.).....	Petersburg, Alaska.	
54	Frt.	2	b 60	Martin Schmidt.....	San Francisco, Calif.	1751 Quesada Avenue.
55	Fsh.	3	55	Alaskan Glacier Sea Food Co. (Wash.).....	Petersburg, Alaska.	
56	Tow.	2	100	Hal McKinley.....	Port Arthur, Tex.	Beaumont, Tex.
57	Oys.	8	50	William O. Berry.....	Philadelphia, Pa.	Port Norris, N. J.
58	Fsh.	2	20	Biloxi Canning & Packing Co. (Miss.).....	Gulfport, Miss.	525 East Howard Avenue, Biloxi, Miss.
59	Fsh.	4	120	Charles Henriksen, Jr.....	Grand Haven, Mich.	Charlevoix, Mich.
60	Fsh.	5	16	Blas Miljon.....	Gulfport, Miss.	510 Bohn Street, Biloxi, Miss.
61	Tow.	2	120	Wm. T. Burton.....	Lake Charles, La.	Sulphur, La.
62	Tow.	1	40	Crown Willamette Paper Co.....	Portland, Oreg.	West Linn, Oreg.
63	Msc.	1	12	Charles F. Hughes.....	Baltimore, Md.	604 East Pratt Street.
64	Pol.	2	100	District of Columbia.....	Washington, D. C.	Municipal.
65	Oys.	1	28	John K. Colona.....	Cape Charles, Va.	Chincoteague, Va.
66	Tnk.	7	200	Standard Shipping Co. (Del.).....	Wilmington, Del.	7 West Tenth Street.

¹ Formerly ga. s. Sunland.
² Formerly ga. s. Anne J. Larsen.

³ Formerly ga. s. Alex.

Motor Vessels

Lane No.	Official No.	Signal letters	Rig	Name of vessel	Tonnage		Register dimensions			When built	Where built
					Gross	Net	Length	Breadth	Depth		
1	224988		Ol. s.	Chas. E. Beckman	29	10	56.7	15.5	6.9	1925	Kennebunkport, Me.
2	223547		Ol. s.	Chas. E. Gray	13	9	34.7	12.4	4.0	1924	St. Marys, Ga.
3	117114		Ol. s.	Charles E. Olsen	15	10	49.5	13.8	4.4	1902	Brooklyn, N. Y.
4	76966		Ol. s.	Charles F. Bickel	30	20	53.8	15.0	6.2	1891	Jersey City, N. J.
5	127739		Ga. s.	Charles I. Covert	33	16	55.0	18.8	5.2	1903	Dorchester, N. J.
6	224803		Ol. s.	Charles M. Fauci	34	14	58.5	15.4	7.4	1925	Damariscotta, Me.
7	224450		Ol. s.	Charles M. Fauci II	23	16	49.6	13.3	5.5	1925	Winthrop, Mass.
8	224583		Ol. s.	Charles M. Fauci III	22	15	49.8	13.5	5.5	1925	do.
9	225424		Ol. s.	Charles M. Fauci, jr	29	12	59.0	15.2	7.1	1926	Damariscotta, Me.
10	226402		Ol. s.	Charles S. Ashley	74	29	79.0	19.0	9.2	1927	Thomaston, Me.
11	127673		Ga. s.	Chas. S. Wallace	24	16	66.4	13.0	3.8	1902	Morehead City, N. C.
12	223526		Ga. s.	Chas. S. Wallace III	94	58	90.0	20.1	7.4	1923	do.
13	226068		El. s.	CHARLES W. CULKIN	405	268	145.6	37.1	12.7	1926	Camden, N. J.
14	127501		Ga. s.	Charles W. Lynde	66	57	84.0	20.6	5.4	1901	Patchogue, N. Y.
15	223052		Ga. s.	Charles W. Semmes	12	8	44.7	12.5	3.4	1920	Abell, Md.
16	222368		Ga. s.	Charlesbank	11	7	39.2	10.8	4.0	1917	Boston, Mass.
17	223022		Ga. s.	Charlesbank II	14	9	49.8	13.0	3.8	1918	Brooklyn, N. Y.
18	225736		Ga. s.	CHARLEVOIX	43	37	50.0	30.0	3.8	1926	Ferrysburg, Mich.
19	220708		Ga. s.	Charley Ford	8	7	30.1	9.3	3.5	1920	Georgetown, S. C.
20	211741		Ga. s.	Charlie	29	17	63.4	16.9	4.2	1913	Lenoxville, N. C.
21	225627		Ga. s.	Charlie	10	6	32.2	9.5	3.4	1926	Chassell, Mich.
22	220856	MCBF	Ol. s.	CHARLIE WATSON	1,769	998	250.0	37.0	19.7	1920	Oakland, Calif.
23	224259		Ol. s.	Charlie White	258	208	100.0	28.0	8.9	1924	Kingston, N. Y.
24	23044		Ga. s.	Charlott	49	33	60.4	19.2	6.9	1867	Jamesport, N. Y.
25	127701		Ga. s.	Charlotte	6	6	44.6	11.9	2.8	1902	Tilghman, Md.
26	207614		Ga. s.	Charlotte	9	6	30.0	9.9	3.7	1910	Seattle, Wash.
27	214707		Ol. s.	Charlotte	24	12	54.0	15.7	5.1	1917	Crittenden, Va.
28	220876		Ga. s.	Charlotte	53	36	59.1	21.0	6.9	1920	Salisbury, Md.
29	226872		Ol. w.	CHARLOTTE	69	69	64.1	22.6	2.7	1927	Point Pleasant, W. Va.
30	227497		Ol. w.	Charlotte	31	7	56.4	16.0	7.0	1928	Kennebunkport, Me.
31	214806		Ol. s.	Charlotte B	71	40	74.7	18.0	7.8	1917	Seattle, Wash.
32	218506		Ga. s.	Charlotte B	27	15	48.0	13.1	5.9	1919	Dockton, Wash.
33	223726		Ga. s.	Charlotte C	13	10	34.5	10.0	4.7	1921	Sturgeon Bay, Wis.
34	222599		Ga. s.	Charlotte G	19	13	37.1	16.0	5.4	1922	Brevort, Mich.
35	224987		Ga. s.	Charlton	9	6	41.6	10.8	2.3	1925	Vicksburg, Miss.
36	201248		Ga. s.	Charm	7	6	31.8	11.8	3.3	1904	Atlantic City, N. J.
37	211459		Ol. s.	Charm	26	14	75.0	11.6	4.6	1913	Prosper, Ore.
38	127496		Ga. s.	Charmer	20	13	55.0	16.2	4.2	1901	Straits, N. C.
39	224601		Ga. s.	Chase	11	7	38.8	11.0	3.6	1921	Seldovia, Alaska
40	220612		Ga. w.	Chase No. 2	23	15	61.0	12.3	3.0	1920	Long Bottom, Ohio
41	218090		Ol. s.	Chaser	48	22	59.4	18.7	6.9	1919	Stapleton, N. Y.
42	214803		Ga. s.	Chatham	32	22	54.2	14.0	6.2	1917	Seattle, Wash.
43	229097		Ga. s.	Chatham	15	10	38.0	11.7	4.3	1929	Angoon, Alaska
44	204304		Ga. s.	Check	9	8	31.5	9.6	2.6	1907	Seattle, Wash.
45	127185		Ga. s.	Cheemaun	18	15	42.6	13.8	5.2	1897	Fall River, Mass.
46	130630		Ga. s.	Cheerio	35	24	71.0	18.0	8.0	1893	Boston, Mass.
47	201850		Ol. s.	Chelsea	107	69	112.0	23.0	5.4	1905	Pocomoke City, Md.
48	224464		Ol. s.	Chelsea	65	51	63.0	17.1	8.2	1925	Seattle, Wash.
49	229940		Ol. s.	CHELSEA	245	167	99.4	29.5	10.8	1930	Brooklyn, N. Y.
50	117213		Ga. s.	Cherokee	25	17	65.0	15.3	5.0	1902	Scranton, Miss.
51	127481		Ga. s.	Cherokee	14	13	39.5	13.0	5.0	1900	Quincy Point, Mass.
52	218318		Ga. s.	Cherokee	13	10	42.6	11.3	2.9	1919	Smyrna, N. C.
53	223003		Ga. w.	Cherokee	14	14	62.5	11.8	2.5	1919	Knoxville, Tenn.
54	204909		Ga. s.	Chesapeake	14	10	45.8	14.4	3.4	1906	Havro de Grace, Md.
55	223979		Ga. s.	Chesapeake	12	8	49.5	12.4	3.0	1924	Mount Vernon, Md.
56	224182		Ol. s.	Chesapeake	37	21	60.4	18.4	6.3	1924	San Diego, Calif.
57	127668		Ga. s.	Chester	53	31	61.9	19.3	5.8	1902	Cambridge, Md.
58	210364		Ga. w.	Chester	9	9	46.3	9.4	2.6	1912	Tyrone, Ky.
59	207547		Ga. s.	Chester A	17	7	43.7	15.4	5.6	1910	Eastport, Me.
60	229362	MHQW	Ol. s.	CHESTER SUN	9,096	5,523	480.6	66.0	36.8	1936	Chester, Pa.
61	225774		Ga. s.	Chester B. Tallman	29	13	57.8	15.1	7.2	1928	Kennebunkport, Me.
62	222811		Ga. s.	Chester T. Marshall	32	16	60.8	15.2	7.0	1923	East Boothbay, Me.
63	126165		Ga. s.	Chetowalk	8	7	32.0	13.0	3.3	1833	Bayport, N. Y.
64	223702		Ga. s.	Chevrollet	15	10	46.6	10.4	5.5	1914	Portsmouth, Va.

^a ga. s. Spray.
^b Formerly ga. s. Florence T.
^c ol. s. Viking No. 1.
^a J & J McCarthy.
^b Formerly st. s. Frankie.
^c Success.

¹ Formerly ga. s. Charles Fauci.
² Formerly U. S. Navy ga. s. 2806.
³ Formerly U. S. Navy ga. s. 5044.
⁴ Formerly sloop Birocco.
⁵ Formerly sloop Bessico.

Line No.	Service	Crew	Horse-power	Name of owner	Home port	Address of owner
1	Cod	6	50	John J. Satar	New Bedford, Mass.	52 Park Street.
2	Tow.	3	45	Gray Towing Co. (Ga.)	Brunswick, Ga.	1128 Norwich Street.
3	Tow.	2	100	Motor tug Charles E. Olsen (N. Y.)	New York, N. Y.	24 Stone Street.
4	Tow.	2	180	Edward V. Bowles	do.	1506 East Ninety sixth Street (B).
5	Oys.	6	45	Steelman R. Lee	Philadelphia, Pa.	Leesburg, N. J.
6	Cod	6	60	Peter Marino	Boston, Mass.	Everett, Mass.
7	Cod	3	45	Vincenzo Bono	do.	44 Fleet Street.
8	Cod	5	45	Joseph Clampa	do.	Everett, Mass.
9	Cod	4	60	Ambrose J. Furey	do.	Nantucket, Mass.
10	Fsh.	6	100	John G. Murley	New Bedford, Mass.	107 North William Street, Fairhaven, Mass.
11	Pas.	2	20	H. R. Dreggors	Tampa, Fla.	Punta Gorda, Fla.
12	Fsh.	20	180	Wallace Fisheries Co. (N. C.)	Beaufort, N. C.	Moorehead City, N. C.
13	Fer.	6	b 700	Electric Ferries (N. J.)	New York, N. Y.	420 Lexington Avenue.
14	Frt.	2	50	John H. Monseil	do.	Greenport, L. I., N. Y.
15	Pas.	2	30	Charlotte E. Jones	do.	2141 Lexington Avenue.
16	Pas.	1	45	James E. Chadwick	Vineyard Haven, Mass.	Edgartown, Mass.
17	Pas.	2	40	William J. Van Leer	Boston, Mass.	South Boston, Mass.
18	Fer.	2	50	Township of Eveline	Grand Haven, Mich.	Charlevoix, Mich.
19	Tow.	1	16	D. R. Nesmith	Georgetown, S. C.	307 Queen Street.
20	Frt.	3	30	Samuel A. Guilds	Charleston, S. C.	Mount Pleasant, S. C.
21	Fsh.	3	14	Charles Helberg	Marquette, Mich.	Chassell, Mich.
22	Tnk.	27	b 1, 100	Standard Oil Co. of California (Del.)	San Francisco, Calif.	225 Bush Street.
23	Frt.	4	300	Standard Shipping Co. (Del.)	Wilmington, Del.	C/o Corporation Trust Co. of America, 7 West Tenth Street.
24	Fsh.	5	60	Wesley Robinson	Fernandina, Fla.	St. Marys, Ga.
25	Frt.	2	8	James R. Slimms	Annapolis, Md.	Rock Point, Md.
26	Fsh.	2	16	Russ Clover	Los Angeles, Calif.	Santa Monica, Calif.
27	Frt.	2	32	O'Dell Love Roberts	Norfolk, Va.	Cape Henry, Va.
28	Wat.	2	42	Virginia Ebrman	Baltimore, Md.	900 East North Avenue.
29	Tow.	1	b 120	Marietta Manufacturing Co. (W. Va.)	Pittsburgh, Pa.	Twenty third Street, Point Pleasant, W. Va.
30	Fsh.	7	60	Lawrence A. Clay	New London, Conn.	Stonington, Conn.
31	Fsh.	5	135	Libby, McNeill & Libby (Me.)	San Francisco, Calif.	Seattle, Wash.
32	Fsh.	3	b 30	Alltak Fish Co. (Wash.)	Seward, Alaska	Kodiak, Alaska.
33	Pas.	2	18	Michael Anderson	Milwaukee, Wis.	Sturgeon Bay, Wis.
34	Frt.	1	15	Edward S. Quay	Marquette, Mich.	St. Ignace, Mich.
35	Frt.	3	27	Wilson Hemingway, sr.	Baton Rouge, La.	Vicksburg, Miss.
36	Pas.	1	12	Frank Conover	Philadelphia, Pa.	Atlantic City, N. J.
37	Tow.	1	90	Shaver Transportation Co. (Oreg.)	Portland, Oreg.	Foot Fessenden Street.
38	Frt.	1	30	Florence M. Burrus	Washington, N. C.	Middleton, N. C.
39	Pas.	1	22	Charles Emswiler	Seward, Alaska	
40	Tow.	1	25	E. S. Keeney	Pittsburgh, Pa.	Diamond, W. Va.
41	Wrk.	2	75	Merritt-Chapman & Scott Corporation (Del.)	New York, N. Y.	17 Battery Place.
42	Fsh.	7	65	Pacific American Fisheries (Me.)	Juneau, Alaska	South Bellingham, Wash.
43	Fsh.	1	25	Joseph Lee	Sitka, Alaska	Killsnoo, Alaska.
44	Pas.	1	20	M. M. Smith	Seattle, Wash.	Times composing room.
45	Fsh.	1	15	Jacob S. Willets	Jacksonville, Fla.	Box 4026.
46	Pas.	3	50	H. O. Cregue	St. Thomas, V. I.	
47	Frt.	7	100	Norfolk, Baltimore & Carolina Line (Va.)	Norfolk, Va.	Clyde Line Pier No. 2.
48	Fsh.	13	180	George Ehler	Seattle, Wash.	2224 Second Avenue.
49	Fer.	2	300	City of New York	New York, N. Y.	Department of Plant and Structures, Municipal Building.
50	Tow.	3	240	Chas. M. Fozzard	Jacksonville, Fla.	Box 1621.
51	Pas.	1	40	Bertram S. Mears	Philadelphia, Pa.	406 West Taylor Avenue, Wildwood, N. J.
52	Fsh.	1	8	Chas. S. Wallace	Beaufort, N. C.	Morehead City, N. C.
53	Tow.	2	25	W. W. Holder	Chattanooga, Tenn.	Lenoir City, Tenn.
54	Fer.	1	32	Azariah Robinson	New York, N. Y.	Bay Shore, N. Y.
55	Frt.	1	22	Ernest P. Miller	Annapolis, Md.	Dock Street.
56	Fsh.	4	b 60	William Mather	San Diego, Calif.	Ocean Beach, Calif.
57	Frt.	2	60	Charles W. Kibler, jr.	Baltimore, Md.	Chestertown, Md.
58	Pas.	2	20	A. J. Nowlin	Louisville, Ky.	Tyrone, Ky.
59	Frt.	4	24	Brown-Willard Packing Co.	Portland, Me.	South Portland, Me.
60	Tnk.†	30	b 2, 800	Motor Tankship Corporation (Del.)	Philadelphia, Pa.	1608 Walnut Street.
61	Fsh.	2	60	Tallman & Mack Fish & Trap Co. (R. I.)	Newport, R. I.	89 Long Wharf.
62	Frt.	2	45	Consolidated Lobster Co. (Mass.)	Boston, Mass.	280 Northern Avenue.
63	Frt.	1	20	George C. Ackerly	New York, N. Y.	Patchogue, N. Y.
64	Frt.	2	170	N. N. Petterson (N. Y.)	do.	44 Whitehall Street.

(a) sch. Neaera.
 † Formerly British ga. s. Neaera.
 ‡ Formerly ga. y. Neaera.
 § Formerly st. s. Sadle.

¹⁰ Formerly ga. s. Susan.
¹¹ Formerly schooner Cambridge.
¹² Formerly U. S. Navy ga. s. 1299.

Line No.	Official No.	Signal letters	Rig	Name of vessel	Tonnage		Register dimensions			When built	Where built
					Gross	Net	Length	Breadth	Depth		
							Feet	Feet	Feet		
1	219040		Ga.w.	CHEYENNE.....	35	35	63.5	18.3	3.8	1914	Grafton, Ill.....
2	202477		Ol. s.	Chicago.....	13	8	52.0	10.8	2.5	1905	Grand Isle, La.....
3	215307		Ga. s.	Chicago.....	14	9	50.1	11.9	4.3	1917	Manitowoc, Wis.....
4	210699		Ga. s.	Chicago Harbor No. 11.....	12	6	35.6	10.5	5.8	1912	Chicago, Ill.....
5	225517		Ga. s.	Chicago Ship No. 1.....	17	12	41.7	12.0	5.0	1926	Lorain, Ohio.....
6	213387		Ga. s.	Chichagoff.....	44	30	57.3	14.5	8.0	1915	Seattle, Wash.....
7	223568		Ga. s.	Chickaloon.....	44	30	59.4	15.3	6.4	1924	Tacoma, Wash.....
8	213069		Ol. s.	Chickamauga.....	51	20	59.5	17.6	8.6	1915	Seattle, Wash.....
9	203023		Ga. s.	Chickaree.....	14	9	74.0	12.0	2.4	1906	Tacoma, Wash.....
10	225657		Ol. w.	CHICKASAW.....	236	111	111.0	29.4	5.6	1926	Nashville, Tenn.....
11	223942		Ga. s.	Chickawa.....	14	10	38.4	10.3	3.4	1924	Tacoma, Wash.....
12	210031		Ol. s.	Chickawana.....	31	21	55.4	12.9	5.1	1912	do.....
13	229723		Ol. s.	Chicken of the Sea.....	295	161	113.3	28.3	12.4	1930	Los Angeles, Calif.....
14	205687		Ga.w.	Chicot.....	14	10	40.1	12.0	3.0	1908	Patterson, La.....
15	127748		Ga. s.	Chief.....	14	10	49.5	11.5	3.6	1903	Astoria, Oreg.....
16	204896		Ol. s.	Chief.....	16	11	55.5	13.0	3.2	1907	Bellingham, Wash.....
17	205526		Ga. s.	Chief.....	14	5	45.6	10.2	8.4	1908	Orange, Tex.....
18	213686		Ga. s.	Chief.....	25	17	44.5	12.6	5.6	1915	Sturgeon Bay, Wis.....
19	221570		Ga. s.	Chief.....	19	13	52.4	11.3	5.7	1911	Bayonne, N. J.....
20	227251		Ga. s.	Chief.....	12	5	39.5	13.1	3.9	1928	Port Clinton, Ohio.....
21	227616		Ga. s.	CHIEF.....	13	11	35.1	8.1	3.5	1928	Kansas City, Mo.....
22	224802		Ga. s.	Chief.....	16	13	43.2	12.0	4.6	1925	Amburg, Va.....
23	230230		Ga. s.	Chief.....	13	9	42.4	10.3	4.7	1930	Los Angeles, Calif.....
24	230254		Ga. s.	Chief.....	14	13	44.0	10.6	4.8	1930	Sausalito, Calif.....
25	221098		Ga. s.	Chief III.....	10	7	38.8	12.4	2.9	1920	New Orleans, La.....
26	230133		Ga. s.	Chief, jr.....	31	27	48.0	23.2	3.8	1930	Marine City, Mich.....
27	229008		Ol. s.	Chief Larsen.....	80	82	58.9	37.8	3.8	1929	Algonac, Mich.....
28	228721		Ol. s.	Chief Kwina.....	50	34	60.6	25.0	6.4	1929	Bellingham, Wash.....
29	224494		Ga. s.	Chief Seattle.....	12	8	37.8	10.2	5.5	1925	Seattle, Wash.....
30	207316		Ga. s.	Chignik.....	12	8	48.0	12.2	3.0	1910	Astoria, Oreg.....
31	127522	KRGT	Ol. s.	Chilkat.....	172	98	115.5	24.0	10.5	1901	San Francisco, Calif.....
32	127742		Ga. s.	Chilkoot.....	14	10	51.0	11.4	4.3	1903	Astoria, Oreg.....
33	208481		Ga. s.	Chilkoot.....	41	28	60.6	15.8	5.8	1911	do.....
34	227818		Ga. s.	Chimacum.....	110	99	63.1	21.0	5.3	1928	Olympia, Wash.....
35	214801		Ga. s.	Chinook.....	41	32	56.0	15.0	7.0	1917	Tacoma, Wash.....
36	215510		Ga. s.	Chinook.....	20	13	41.0	13.2	4.8	1917	Cordova, Alaska.....
37	223826		Ga. s.	Chinook.....	13	10	44.5	13.0	4.0	1924	La Pointe, Wis.....
38	224151		Ol. s.	Chinook.....	14	9	42.5	10.8	3.3	1923	Skamokawa, Wash.....
39	211027		Ga. s.	Chipper.....	38	26	58.4	13.0	5.9	1913	New York, N. Y.....
40	126049		Ga. s.	Chiquita.....	17	11	44.2	13.7	7.4	1888	Boston, Mass.....
41	226230		Ol. s.	Chiquita.....	11	7	37.6	10.6	4.5	1926	San Diego, Calif.....
42	218707	LMJG	Ol. s.	CHOCTAW.....	350	269	145.0	23.3	12.0	1918	Jacksonville, Fla.....
43	227371		Ga. s.	Choctaw.....	11	7	38.3	9.2	2.2	1928	Greenville, Miss.....
44	230111		Ga. s.	Choctaws.....	45	17	67.2	15.0	7.4	1930	Morris Heights, N. Y.....
45	212891		Ol. s.	Chomly.....	53	36	66.5	18.5	7.8	1915	Dockton, Wash.....
46	224185		Ga. s.	Chowan.....	18	11	54.3	13.8	3.5	1924	Glass, Va.....
47	226589		Ol. s.	Chris C.....	54	37	64.4	16.8	7.9	1927	Tacoma, Wash.....
48	228232		Ol. s.	Christe.....	17	11	40.4	12.2	5.9	1920	Seattle, Wash.....
49	126208		Ga. s.	Christeen.....	11	10	38.4	15.1	3.9	1883	Glenwood, N. Y.....
50	4943		Ga. s.	Christian D. Emson.....	50	53	67.3	22.6	5.5	1866	Keyport, N. J.....
51	125353		Ga. s.	Christiana.....	32	31	64.9	13.9	5.1	1874	Chicago, Ill.....
52	125777		Ga. s.	Christiana.....	5	5	20.0	11.4	2.5	1874	Staten Island, N. Y.....
53	221822		Ga. s.	Christiana.....	7	6	32.2	10.5	3.6	1917	Lavallette, N. J.....
54	212419		Ol. s.	Christie R.....	12	8	36.9	10.6	5.1	1914	Seattle, Wash.....
55	227569		Ol. s.	Christine.....	53	33	62.3	16.3	7.8	1928	Dockton, Wash.....
56	223794		Ga. s.	Christine II.....	8	5	31.8	9.6	4.3	1924	Tacoma, Wash.....
57	230802		Ga. s.	Christine II.....	11	7	49.5	10.0	2.8	1931	Cheboygan, Mich.....
58	126524		Ol. s.	Christopher.....	13	9	43.4	11.2	4.5	1888	Brewer, Me.....
59	219699		Ga. s.	Chuckle.....	44	19	58.0	16.0	3.7	1920	Vicksburg, Miss.....
60	214287		Ga. s.	Chum.....	9	6	32.3	10.6	3.9	1916	San Diego, Calif.....
61	215511		Ga. s.	Chum.....	20	13	41.0	13.2	4.8	1917	Cordova, Alaska.....
62	224438		Ga. s.	Chum.....	9	6	31.9	9.7	5.2	1925	Tacoma, Wash.....
63	230611		Ga. s.	Chum.....	9	6	33.4	9.7	4.8	1931	Seattle, Wash.....
64	220416		Ga. s.	Chummer II.....	11	7	37.4	11.2	4.1	1920	Bayonne, N. J.....
65	221708		Ga. s.	Cico.....	79	33	104.8	14.8	8.0	1918	Kingston, N. Y.....
66	207524		Ga. s.	Cinara.....	26	18	53.7	14.7	4.5	1910	Anacortes, Wash.....
67	224137		Ga. s.	Cincinnati.....	8	6	32.5	10.8	2.8	1924	Houma, La.....
68	77299		Ga. s.	Cinco.....	15	14	48.0	16.2	4.1	1898	Toms River, N. J.....

1 Formerly ol. s. Toando.
 2 Formerly ga. s. Skoda.

1 Formerly ga. s. Gladys B.
 2 Formerly ga. s. O. P. Connors.

Line No.	Service	Crew	Horse-power	Name of owner	Home port	Address of owner
1	Fer.	2	45	John A. Smith.....	Pembina, N. Dak.....	Frazier, Mont.
2	Pas.	2	30	John Ludwig.....	New Orleans, La.....	Grand Isle, La.
3	Pas.	1	20	Fred Welmer.....	Chicago, Ill.....	2733 Ainslie Street.
4	Pas.	2	50	City of Chicago (Ill.).....	do.....	City Hall.
5	Msc.	2	b 55	Chicago Ship Building Co. (Ill.).....	do.....	One hundred and first Street and Calumet River.
6	Msc.	2	125	H. L. Faulkner.....	Juneau, Alaska.....	
7	Tow.	2	125	Bernard Lien.....	Seattle, Wash.....	Stanwood, Wash.
8	Tow.	6	240	Pacific Tow Boat Co. (Wash.).....	do.....	3414 Iowa Avenue.
9	Pas.	1	60	Earl F. Grahn.....	do.....	Brownsville, Wash.
10	Tow.	4	400	Tennessee Coal Iron and R. R. Co. (Tenn.).....	Mobile, Ala.....	Birmingham, Ala.
11	Pas.	1	48	M. P. Riggs.....	Tacoma, Wash.....	631 North Prospect Street.
12	Pas.	3	50	San Juan Transportation Co. (Wash.).....	Seattle, Wash.....	Friday Harbor, Wash.
13	Fsh.	14	500	H. E. Morgan.....	Los Angeles, Calif.....	Walnut Park, Calif.
14	Tow.	2	25	Joy & Laws Timber Co. (La.).....	New Orleans, La.....	Patterson, La.
15	Fsh.	1	30	Thomas Nelson.....	Astoria, Oreg.....	Hammond, Oreg.
16	Tow.	2	80	Ketchikan Spruce Mills (Alaska).....	Ketchikan, Alaska.....	
17	Tow.	3	40	Lutcher & Moore Lumber Co. (Tex.).....	Port Arthur, Tex.....	Orange, Tex.
18	Fsh.	4	60	Allen M. Eales.....	Port Huron, Mich.....	Alpena, Mich.
19	Ptl.	2	150	State Conservation Commission.....	New York, N. Y.....	Times Building.
20	Fsh.	1	40	Oscar P. Lay.....	Sandusky, Ohio.....	Care Lay Bros., Railroad Street.
21	Frt.	2	30	Massman Construction Co. (Mo.).....	Kansas City, Mo.....	American Bank Building.
22	Frt.	2	24	John F. Gouldman.....	Newport News, Va.....	Urbanna, Va.
23	Pas.	2	175	John W. Harvey.....	Los Angeles, Calif.....	Long Beach, Calif.
24	Pas.	1	175	Antone J. Johnson.....	San Francisco, Calif.....	2641 Howard Street.
25	Pas.	3	24	William Schule.....	New Orleans, La.....	828 Lesseps Street.
26	Fer.	2	60	Tushmoo Park Auto Ferry Co. (Mich.).....	Port Huron, Mich.....	Algonac, Mich.
27	Fer.	2	100	do.....	Detroit, Mich.....	Do.
28	Fer.	2	75	Whatcom County, Wash.....	Seattle, Wash.....	Bellingham, Wash.
29	Fsh.	2	16	Odim M. Larson.....	do.....	2402 Seventh Avenue, West.
30	Fsh.	1	50	Columbia River Packers Association (Oreg.).....	Astoria, Oreg.....	Foot Sixth Street.
31	Frt.	22	500	Alaska Packers Association (Calif.).....	San Francisco, Calif.....	111 California Street
32	Fsh.	1	50	New England Fish Co. (Me.).....	Boston, Mass.....	44 Boston Fish Pier.
33	Fsh.	5	75	Alaska-Pacific Salmon Corporation (Del.).....	Ketchikan, Alaska.....	
34	Fer.	5	50	Puget Sound Freight Lines (Wash.).....	Seattle, Wash.....	Grand Trunk Dock.
35	Fsh.	7	50	Anton Mardesich.....	do.....	Everett, Wash.
36	Fsh.	2	20	New England Fish Co. (Me.).....	Boston, Mass.....	44 Boston Fish Pier.
37	Pas.	2	36	Bayfield Fish Co. (Wis.).....	Duluth, Minn.....	Bayfield, Wis.
38	Pas.	1	55	Port of Portland (Oreg.).....	Portland, Oreg.....	Spaulding Building.
39	Pas.	2	65	Jerry O'Keefe.....	New York, N. Y.....	331 Manhattan Street, Totenville, N. Y.
40	Fsh.	2	35	Carmelo Mangraviti.....	Philadelphia, Pa.....	Atlantic City, N. J.
41	Msc.	1	b 40	Fairbanks-Morse & Co. (Ill.).....	Los Angeles, Calif.....	427 East Third Street.
42	Tnk.	6	300	Gulf Refining Co. (Tex.).....	Port Arthur, Tex.....	Dock 28,
43	Tow.	1	20	C. E. Rankin.....	Memphis, Tenn.....	Rosedale, Miss.
44	Fsh.	4	600	George Loos.....	Bridgeport, Conn.....	362 Stratford Avenue.
45	Fsh.	4	135	Alaska-Pacific Salmon Corporation (Del.).....	Ketchikan, Alaska.....	
46	Frt.	2	38	H. K. Billups.....	Newport News, Va.....	Motorun, Va.
47	Fsh.	5	b 100	Nick Cayafas.....	Seattle, Wash.....	3817 Seventeenth Avenue SW.
48	Fsh.	1	30	Olaf Johnson.....	do.....	3507 Norton Avenue, Everett, Wash.
49	Msc.	1	20	Mary Cullen Bond.....	New York, N. Y.....	Southold, N. Y.
50	Frt.	3	17	James R. Quaid, sr.....	Perth Amboy, N. J.....	Sayreville, N. J.
51	Frt.	4	b 40	Peter M. Peterson.....	Milwaukee, Wis.....	Sturgeon Bay, Wis.
52	Frt.	1	18	I. H. Carter.....	Norfolk, Va.....	Rescue, Va.
53	Fsh.	6	20	Otto M. Peterson.....	Philadelphia, Pa.....	Chadwick, N. J.
54	Tow.	1	45	Cary Davis Tug & Barge Co. (Wash.).....	Seattle, Wash.....	Pier A.
55	Fsh.	8	90	Dragutin Beretich.....	Tacoma, Wash.....	Dockton, Wash.
56	Fsh.	1	12	C. Federson.....	do.....	624 East Wright Avenue.
57	Fsh.	4	120	Ole S. Holland.....	Port Huron, Mich.....	Cheboygan, Mich.
58	Frt.	2	30	Alvin C. Ramsdell.....	Eastport, Me.....	Brooklin, Me.
59	Tow.	2	80	Vicksburg Cooperage Co. (Miss.).....	Baton Rouge, Miss.....	Vicksburg, Miss.
60	Fsh.	1	20	Nick Marinkovich.....	Los Angeles, Calif.....	256 West Seventeenth Street, San Pedro, Calif.
61	Fsh.	2	20	G. H. Gunderson.....	Seattle, Wash.....	Poulsbo, Wash.
62	Fsh.	3	16	Bernhard Blendheim.....	Ketchikan, Alaska.....	Box 1514.
63	Fsh.	1	16	Kasper P. Rokenes.....	Seattle, Wash.....	Bothell, Wash.
64	Msc.	1	30	Fred A. Crane.....	New York, N. Y.....	30 Margaret Street, Bayonna, N. J.
65	Frt.	6	150	Consumers Ice Co. (Md.).....	Crisfield, Md.....	Dock Street.
66	Fsh.	2	80	Bellingham Canning Co. (Wash.).....	Seattle, Wash.....	South Bellingham, Wash.
67	Fsh.	2	14	Camille Guildry.....	New Orleans, La.....	Cut Off, La.
68	Pas.	1	18	Frederick H. Powell.....	Philadelphia, Pa.....	11 North New York Avenue, Atlantic, City N. J.

* Formerly U. S. Navy subchaser 425.

* Formerly ga. s. John E. Mehrer II.

Line No.	Official No.	Signal letters	Rig	Name of vessel	Tonnage		Register dimensions			When built	Where built
					Gross	Net	Length	Breadth	Depth		
1	223458		Ga. s.	Cincy.....	8	7	33.2	7.9	2.4	1920	Seattle, Wash.....
2	229578		Ga. s.	Cinderella.....	16	11	46.6	10.4	6.6		Unknown.....
3	221127	MCPG	Ol. s.	CITIES SERVICE OHIO.....	7,245	4,398	431.0	59.2	33.4	1921	Baltimore, Md.....
4	206462		Ol. s.	City of Anacortes.....	41	28	62.8	12.8	7.4	1909	Decatur, Wash.....
5	209618		Ga. s.	City of Blaine.....	37	25	56.4	14.0	6.4	1912	Blaine, Wash.....
6	212721		Ga. s.	City of Chicago 15.....	14	10	49.8	12.0	2.6	1914	Huron, Ohio.....
7	223437		Ga. s.	City of Crisfield.....	31	21	59.4	16.6	6.2	1923	Deltaville, Va.....
8	221000	MCJS	Ol. s.	CITY OF DALHART.....	5,878	3,689	401.9	54.2	31.3	1921	Tampa, Fla.....
9	226097		Ga. w.	City of Dayton.....	24	24	53.2	12.1	3.2	1926	Dayton, Tenn.....
10	220962	MCHF	Ol. s.	CITY OF ELWOOD.....	6,197	3,822	395.5	55.0	31.4	1920	New Orleans, La.....
11	126976		Ga. s.	City of Everett.....	9	6	31.1	11.1	6.8	1893	Waldoboro, Me.....
12	228548		Ga. s.	CITY OF GALVESTON.....	87	59	82.5	18.6	18.4	1929	Jacksonville, Fla.....
13	229460		Ol. s.	CITY OF HAMPTON.....	440	299	148.3	41.2	10.7	1930	Baltimore, Md.....
14	222367		Ga. s.	City of Henderson.....	10	8	39.8	8.8	3.2	1922	Henderson, Ky.....
15	225916		Ol. s.	City of Hopewell.....	75	36	60.6	23.7	9.3	1926	Norfolk, Va.....
16	126259		Ol. s.	City of Key West.....	13	9	41.3	14.3	3.5	1884	Key West, Fla.....
17	222819		Ol. s.	City of Kingston.....	66	45	59.6	22.4	8.5	1923	Dockton, Wash.....
18	227081		Ol. s.	City of Leesburg.....	59	51	62.2	20.0	4.0	1927	Jacksonville, Fla.....
19	218410		Ga. s.	City of Los Angeles Fire Boat No. 1.....	39	26	59.3	17.7	7.5	1919	Los Angeles, Calif.....
20	200755		Ga. s.	City of Manette.....	12	8	47.5	10.6	4.0	1904	South Seattle, Wash.....
21	225832		Ga. s.	City of Napa.....	92	50	63.6	25.9	6.7	1926	Antioch, Calif.....
22	127493		Ol. s.	City of Naples.....	20	14	49.3	12.8	4.7	1900	Marco, Fla.....
23	226241		Ga. s.	City of Naples.....	12	8	37.2	12.0	3.9	1927	Naples, Fla.....
24	126991		Ga. s.	City of New Orleans.....	12	8	42.4	12.7	3.7	1893	Biloxi, Miss.....
25	229268	MHIQC	Ol. s.	CITY OF NEW YORK.....	8,272	5,025	450.9	61.8	24.0	1930	Chester, Pa.....
26	220654		Fl. s.	CITY OF NORFOLK.....	597	406	163.4	37.1	12.4	1930	Portsmouth, Va.....
27	218929		Ga. s.	City of Palermo.....	10	7	41.9	13.5	3.1	1913	Cut Off, La.....
28	229038	MHNQ	Ol. s.	CITY OF PANAMA.....	2,434	1,350	296.1	45.9	18.0	1924	Gothenburg, Sweden.....
29	215019		Ga. s.	City of Poplar.....	18	12	49.6	19.6	2.8	1917	Poplar, Mont.....
30	205437		Ol. s.	City of Port Orchard.....	48	45	62.7	16.1	3.2	1908	Port Orchard, Wash.....
31	107304		Ol. s.	CITY OF PUNTA GORDA.....	278	197	103.3	23.0	7.6	1897	Philadelphia, Pa.....
32	220677	MBQC	Ol. s.	CITY OF RAYVILLE.....	5,880	3,663	401.9	54.2	31.3	1920	Tampa, Fla.....
33	214654		Ol. s.	City of Ridgefield.....	32	18	65.0	15.3	4.6	1916	Ridgefield, Wash.....
34	126218		Ga. s.	City of Rome.....	8	8	41.3	13.6	3.4	1834	Unknown.....
35	228974	MHNG	Ol. s.	CITY OF SAN FRANCISCO.....	2,433	1,349	296.1	45.9	18.0	1924	Gothenburg, Sweden.....
36	228080		Ga. w.	City of Sanish.....	33	33	62.5	17.8	3.4	1923	Banks, N. Dak.....
37	230160		Ga. w.	City of Savage.....	14	9	43.8	15.7	2.9	1930	Savage, Mont.....
38	222113		Ga. w.	City of Springfield.....	41	35	64.7	16.4	3.0	1922	Springfield, S. Dak.....
39	223660		Ol. s.	City of Stellacoom.....	134	87	91.2	26.6	9.8	1924	Gig Harbor, Wash.....
40	225857		Ga. s.	City Point.....	11	9	39.8	10.9	3.9	1918	Puget Sound, Wash.....
41	225872		Ga. p.	Claggett.....	24	24	60.6	18.0	2.8	1926	Independence, Ore.....
42	203674		Ga. s.	Claire.....	23	16	66.7	14.5	3.6	1906	Marco, Fla.....
43	220748		Ga. s.	Claire.....	38	19	60.8	15.7	7.0	1914	Kearney, N. J.....
44	228746		Ga. s.	Claire.....	10	8	35.2	11.5	3.5	1929	Metlakatla, Alaska.....
45	230008		Ol. w.	Clare.....	57	54	79.7	18.8	4.0	1930	Pittsburgh, Pa.....
46	203913		Ga. s.	Clam.....	12	8	35.0	10.5	4.5	1907	Tacoma, Wash.....
47	200784		Ga. s.	Clara.....	8	6	32.2	9.4	3.3	1904	Astoria, Ore.....
48	204785		Ga. s.	Clara.....	19	13	50.0	15.8	5.1	1907	Atlantic City, N. J.....
49	207055		Ga. s.	Clara.....	8	6	30.0	9.1	3.6	1908	Traverse City, Mich.....
50	209883		Ga. s.	Clara.....	19	13	46.0	12.3	5.5	1912	Anacortes, Wash.....
51	212205		Ga. s.	Clara.....	26	21	41.9	12.3	5.8	1914	Tracyton, Wash.....
52	216248		Ga. s.	Clara.....	12	10	35.2	10.6	4.7	1918	Seattle, Wash.....
53	221216		Ga. s.	Clara.....	17	11	40.0	15.0	3.8	1921	Falmouth, Me.....
54	205525		Ga. s.	Clara B.....	9	8	34.0	11.1	4.1	1907	Ocean City, N. J.....
55	224140		Ol. s.	Clara C.....	18	12	39.7	10.8	4.5	1921	Sturgeon Bay, Wis.....
56	220500		Ga. s.	Clara D.....	11	9	37.0	10.6	4.0	1920	Sumas, Wash.....
57	127250		Ga. s.	Clara J.....	12	7	44.4	17.5	3.5	1898	Hungars Creek, Va.....
58	215767		Ga. s.	Clara K.....	9	7	34.8	9.0	4.7	1917	Seattle, Wash.....
59	200461		Ga. s.	Clara L.....	23	15	60.3	18.5	3.9	1903	Biloxi, Miss.....
60	225893		Ga. s.	Clara M.....	19	10	52.2	15.1	4.4	1920	Bona, Va.....
61	125884		Ga. s.	Clara S.....	11	7	39.3	14.0	3.4	1380	Brooklyn, N. Y.....
62	209410		Ga. s.	Clara S.....	30	29	43.0	13.2	6.4	1909	Manitowoc, Wis.....
63	206512		Ga. s.	Clara S.....	12	11	41.2	10.2	3.4	1907	do.....
64	213712		Ga. s.	Clara S.....	6	6	28.8	8.2	3.9	1915	West De Pere, Wis.....
65	228483		Ga. s.	Clara S.....	10	6	30.5	10.6	4.1	1929	Mayetta, N. J.....
66	205087		Ol. s.	Clara T.....	20	17	37.5	14.6	6.0	1908	New port, R. I.....
67	220474		Ga. w.	Clara No. III.....	36	17	51.0	12.0	3.0	1920	Beardstown, Ill.....
68	213152		Ga. w.	Clara No. 2.....	17	12	34.4	10.0	3.0	1914	do.....
69	215415		Ga. s.	Clara Beatrice.....	29	18	56.7	20.0	4.2	1917	Bay St. Louis, Miss.....
70	126395		Ga. s.	Clara Combs.....	14	13	40.0	13.0	4.8	1886	Cobbs Island, Va.....
71	127024		Ga. s.	Clara Cummin.....	8	5	34.5	13.6	3.3	1894	Great River, N. Y.....

¹ Formerly *ga. s. Tuxpanoll.*
² *ol. s. Herman Falk.*
³ Formerly *ga. s. Lilly S.*

⁴ Formerly *ga. y. Rubalyat.*
⁵ Formerly *Panama ol. s. City of Panama.*

Line No.	Service	Crew	Horse-power	Name of owner	Home port	Address of owner
1	Pas.	1	30	Frank L. Gilbert.....	Seattle, Wash.....	112 Erie Street.
2	Msc.	1	65	Charles Walker.....	New York, N. Y.....	Southampton, N. Y.
3	Tnk.	35	2,600	Cities Service Transportation Co. (Del.).....	do.....	60 Wall Street.
4	Pas.	6	60	Wallace W. Noyes.....	Ketchikan, Alaska.....	Box 1162.
5	Fsh.	4	85	Petersburg Packing Co. (Wash.).....	Petersburg, Alaska.....	
6	Pas.	1	40	Laurance F. Northrup.....	Chicago, Ill.....	29 East Wacker Drive.
7	Frt.	2	36	George L. Nichols.....	Cambridge, Md.....	Easton, Md.
8	Frt.	36	3,000	U. S. Shipping Board.....	Tampa, Fla.....	
9	Tow.	3	45	Caney Creek Sand & Gravel Co.....	Chattanooga, Tenn.....	Rockwood, Tenn.
10	Frt. †	35	2,800	U. S. Shipping Board.....	New Orleans, La.....	Carondelet Building.
11	Pas.	3	27	Clifford H. Jenks.....	Boston, Mass.....	North Reading, Mass.
12	Frt.	4	250	City of Galveston.....	Galveston, Tex.....	City Hall.
13	Fer.	8	b 550	Chesapeake Ferry Co. (Va.).....	Norfolk, Va.....	704 Front Street.
14	Pas.	3	20	Henderson Ferry Co. (Ky.).....	Louisville, Ky.....	Henderson, Ky.
15	Fer.	4	120	Hopewell Ferries (Va.).....	Newport News, Va.....	Smithfield, Va.
16	Tow.	2	50	Dixie Road Builders (Fla.).....	Miami, Fla.....	83½ Northwest Twelfth Court.
17	Fer.	3	75	Puget Sound Navigation Co. (Nev.).....	Seattle, Wash.....	32 Colman Dock.
18	Frt.	4	60	John B. Gordon.....	Jacksonville, Fla.....	Leesburg, Fla.
19	Frb.	7	110	City of Los Angeles (Calif.).....	Los Angeles, Calif.....	33 City Hall.
20	Fsh.	2	70	Shellkof Packing Co. (Alaska).....	Seward, Alaska.....	Uyak, Alaska.
21	Frt.	5	b 120	A. E. Nystrom.....	San Francisco, Calif.....	Pier 19.
22	Ten.	3	75	Standard Dredging Co. (N. J.).....	New York, N. Y.....	233 Broadway.
23	Pas.	2	75	Nellie H. Johnson.....	Miami, Fla.....	Coconut Grove, Fla.
24	Fsh.	1	18	John Cognevich.....	New Orleans, La.....	Buras, La.
25	Pas.	69	b 5,000	American South African Line (N. Y.).....	New York, N. Y.....	25 Broadway.
26	Fer.	5	650	Norfolk County Ferries.....	Norfolk, Va.....	Portsmouth, Va.
27	Oys.	3	20	J. J. Galjour.....	New Orleans, La.....	Cut Off, La.
28	Frt. †	55	b 3,174	Panama Mail Steamship Co. (Del.).....	San Francisco, Calif.....	2 Pine Street.
29	Fer.	1	50	Robert J. Hilger.....	Great Falls, Mont.....	Poplar, Mont.
30	Pas.	2	45	Horluck Transportation Co. (Wash.).....	Seattle, Wash.....	Port Orchard, Wash.
31	Pas.	11	240	Florida R. R. & Navigation Corporation (Fla.).....	New York, N. Y.....	Fort Myers, Fla.
32	Frt.	36	b 3,000	U. S. Shipping Board.....	Tampa, Fla.....	
33	Tow.	1	110	Diesel Towing Co. (Oreg.).....	Portland, Oreg.....	Porter Building.
34	Fsh.	1	100	E. J. Evans.....	New Orleans, La.....	813 Decatur Street.
35	Frt. †	55	b 3,174	Panama Mail Steamship Co. (Del.).....	San Francisco, Calif.....	2 Pine Street.
36	Frt.	1	27	Ira H. Slawson.....	Pembina, N. Dak.....	Banks, N. Dak.
37	Fer.	1	22	W. E. Moore.....	Great Falls, Mont.....	
38	Fer.	2	26	Patrick McGoldrick.....	Pembina, N. Dak.....	Maskell, Nebr.
39	Pas.	5	b 200	Washington Navigation Co. (Wash.).....	Tacoma, Wash.....	201 Washington Building.
40	Pas.	1	28	Edward J. Murphy.....	Boston, Mass.....	865 Harrison Avenue.
41	Fer.	1	15	Polk and Marlon Countles.....	Portland, Oreg.....	Dallas, Oreg.
42	Fsh.	1	10	J. H. Doxsee & Sons (N. Y.).....	Key West, Fla.....	Marco, Fla.
43	Pas.	4	75	Harry Berlin.....	New York, N. Y.....	624 Eleventh Street (B).
44	Fsh.	1	30	Edward H. Leask.....	Ketchikan, Alaska.....	Metlakatla, Alaska.
45	Tow.	1	250	Monongahela & Ohio Dredging Co. (Del.).....	Pittsburgh, Pa.....	Oliver Building.
46	Fsh.	6	16	J. T. Bumgarner.....	Ketchikan, Alaska.....	Box 1708.
47	Pas.	2	50	Libby, McNeill & Libby (Me.).....	Unalaska, Alaska.....	Nushagak, Alaska.
48	Fsh.	9	30	Alex Areison, estate of.....	Philadelphia, Pa.....	Wildwood, N. J.
49	Fsh.	2	20	John Fisher.....	Grand Haven, Mich.....	Montague, Mich.
50	Fsh.	7	27	Rose Sheakley.....	Juneau, Alaska.....	Hoonah, Alaska.
51	Fsh.	7	27	Booth Fisheries Co. (Del.).....	Seattle, Wash.....	Pier 11B, foot Wall Street.
52	Fsh.	3	30	Peter Brown.....	Juneau, Alaska.....	Yakutat, Alaska.
53	Frt.	2	14	J. A. Whitney.....	Portland, Me.....	Falmouth, Me.
54	Pas.	1	20	William Gates.....	Philadelphia, Pa.....	Newport, N. J.
55	Fsh.	4	30	John W. Cornell.....	Milwaukee, Wis.....	Washington Island, Wis.
56	Msc.	1	30	Bert R. Libbe.....	Ketchikan, Alaska.....	
57	Oys.	1	10	J. D. Hansford.....	Newport News, Va.....	Williamsburg, Va.
58	Pas.	1	40	S. C. Wheeler.....	Seattle, Wash.....	General delivery.
59	Oys.	4	52	Dunbar-Dukate Co. (La.).....	New Orleans, La.....	710 Poydras Street.
60	Fsh.	2	50	O. P. Montgomery.....	Newport News, Va.....	Seaford, Va.
61	Fsh.	1	25	John Eriksson.....	New York, N. Y.....	368 Fifty-fourth Street (B).
62	Fsh.	3	24	Thomas H. Peterson.....	Sault Ste. Marie, Mich.....	Fayette, Mich.
63	Pas.	2	12	Thomas Strickland.....	do.....	Baraga, Mich.
64	Fsh.	3	15	Edward C. Swaer.....	Milwaukee, Wis.....	Pensaukee, Wis.
65	Pas.	1	70	Henry Slemmer.....	Philadelphia, Pa.....	Waretown, N. J.
66	Fsh.	3	42	William Sacey.....	Newport, R. I.....	35 Dixon Street.
67	Pas.	1	35	Curtis Logsdon.....	Peoria, Ill.....	Beardstown, Ill.
68	Tow.	1	20	George Hulett.....	do.....	Do.
69	Oys.	5	20	Biloxi Canning & Packing Co. (Miss.).....	Gulfport, Miss.....	525 East Howard Avenue.
70	Oys.	2	10	A. H. G. Mears.....	Cape Charles, Va.....	Biloxi, Miss.
71	Fsh.	3	25	Theodore W. Reiter.....	New York, N. Y.....	Wachapreague, Va. Greenport, N. Y.

† Formerly ol. s.
 a Annie L. Vansciver.
 b Samoset.
 c U. S. Navy Samoset.
 d Everglades.

† Formerly Panama ol. s. City of San Francisco.
 † Formerly U. S. Navy ga. s. 6713.

Line No.	Official No.	Signal letters	Rig	Name of vessel	Tonnage		Register dimensions			When built	Where built
					Gross	Net	Length	Breadth	Depth		
					Feet						
1	213397		Ga. s.	Clara Fountain	22	14	53.7	18.0	4.0	1915	Biloxi, Miss.
2	126111		Ol. s.	Clara May	24	17	61.0	13.0	4.0	1883	Lake Charles, La.
3	125050		Ga. s.	Clara A. Palmer	15	14	41.5	15.3	4.2	1872	Glenwood, N. Y.
4	128925		Ga. s.	Clara E. Shores	12	7	53.5	14.2	3.6	1892	Oriole, Md.
5	127456		Ga. s.	Clara E. Walker	11	8	45.0	15.0	3.8	1900	do
6	126825		Ga. s.	Clara M. Littlefield	61	54	71.8	20.5	9.0	1892	Gloucester, Mass.
7	222705		Ga. s.	Clare	9	7	37.1	11.4	2.6	1922	Seabrook, Tex.
8	219373		Ga. s.	Clare D.	9	7	35.4	9.9	1.8	1918	Houma, La.
9	210107		Ol. s.	CLAREMONT	69	47	59.2	20.0	7.2	1912	Camden, N. J.
10	126031		Ga. s.	Clarence	7	6	36.0	10.0	3.1	1882	Stratford, Conn.
11	126317		Ga. s.	Clarence	10	7	56.2	15.2	2.6	1855	Cambridge, Md.
12	228368		Ga. s.	Clarence	8	5	32.4	9.8	3.3	1929	Chassell, Mich.
13	229562		Ga. s.	Clarence	13	8	34.0	9.9	4.5	1930	Bayfield, Wis.
14	228161		Ga. w.	Clarence K. Jr.	45	16	51.0	10.6	3.0	1925	Demopolis, Ala.
15	125693		Ga. s.	Clarence Hodson	15	14	43.6	19.3	4.4	1878	Crisfield, Md.
16	96365		Ol. s.	Clarence B. Mitchell	39	18	73.8	14.5	8.1	1897	Boston, Mass.
17	219083		Ga. w.	Clarendon	64	64	64.8	18.2	3.4	1910	Clarendon, Ark.
18	216638		Ga. s.	Clarion	18	15	44.0	12.4	5.7	1913	do
19	127584		Ga. s.	Clarissa	12	7	43.3	14.3	3.2	1901	Biloxi, Miss.
20	205453		Ga. s.	Clasco	68	53	67.6	20.0	4.8	1908	Paulsboro, N. J.
21	211556		Ol. s.	Clatawa	79	63	85.9	27.7	6.2	1913	Dockton, Wash.
22	229878		Ga. w.	Claud McDonald	11	7	37.0	8.9	3.0	1930	Curdsville, Ky.
23	223431		Ol. s.	Claude L.	17	14	37.3	10.5	4.5	1922	Manitowoc, Wis.
24	126771		Ga. s.	Claudia M.	6	5	29.0	12.4	3.8	1881	Staten Island, N. Y.
25	229367		Ol. s.	Claudia May	102	69	90.0	23.1	7.3	1930	Crisfield, Md.
26	210417		Ga. s.	Clay	13	8	49.0	12.5	4.4	1912	Seaford, Va.
27	217684		Ga. s.	Clay	40	32	45.4	14.8	4.6	1919	Vermillion, Ohio
28	224146		Ol. s.	Clay-P-Co	65	22	58.9	20.7	8.0	1924	Pocomoke City, Md.
29	127618		Ol. s.	Clay Foreman	40	12	62.7	15.2	6.4	1902	Elizabeth City, N. C.
30	222788		Ga. s.	Clay Products	46	41	54.0	23.0	4.5	1923	South Freeport, Me.
31	204043		Ga. s.	Clayton	9	6	47.0	11.0	3.3	1907	Crittenden, Va.
32	209245		Ga. s.	Clayton	9	6	34.2	8.2	2.6	1911	Stacy, N. C.
33	221974		Ga. s.	Clayton II	11	10	35.3	13.1	4.8	1922	Mystic, Conn.
34	213342		Ga. s.	Clayton F.	10	8	36.7	9.8	3.5	1913	Naubinway, Mich.
35	227598		Ga. s.	Clearview	10	7	36.0	12.5	3.9		Unknown
36	228600		Ol. s.	Clementina	47	18	53.0	16.8	6.6	1929	Fernandina, Fla.
37	210734		Ga. s.	Cleo	17	11	46.6	9.5	4.6	1909	Marine City, Mich.
38	208582		Ga. s.	Cleo M.	16	12	48.4	10.5	3.6	1911	Traverse City, Mich.
39	127766		Ga. p.	Cleopatra	10	8	44.3	12.9	2.2	1903	Terminal Island, Calif.
40	221342		Ga. s.	Cleopatra	41	13	60.6	15.6	7.2	1921	Los Angeles, Calif.
41	205064		Ga. s.	Clermont	14	14	49.0	15.0	2.8	1908	Indian Pass, Fla.
42	229710		Ol. s.	Clermont	68	46	66.1	18.0	8.1	1930	Gig Harbor, Wash.
43	221895		Ga. w.	Clermont No. 2	15	5	46.0	10.0	2.5	1921	Chilo, Ohio
44	220163		Ga. s.	Cleveland	34	31	54.5	15.0	0.1	1920	Anacortes, Wash.
45	230267		El. s.	CLEVELAND	234	159	102.7	26.1	11.7	1930	Wilmington, Del.
46	223241	MFQS	El. s.	CLEVELANDER	1,460	840	250.6	42.2	15.7	1923	Ashtabula, Ohio
47	217051		Ga. s.	Clifford G.	14	11	35.4	10.0	4.0	1914	Manitowoc, Wis.
48	209448		Ga. s.	Clifford W.	6	6	26.6	8.2	3.0	1901	do
49	225320		Ga. s.	Clift	9	6	28.8	10.6	5.1	1926	Tacoma, Wash.
50	207095		Ga. s.	Clifton	28	21	57.0	16.0	5.6	1910	Atlantic City, N. J.
51	126026		Ga. s.	Clinton	11	8	39.6	10.4	5.1	1882	Glenwood, N. Y.
52	126348		Ga. s.	Clinton	31	23	52.2	17.4	6.1	1886	Millbridge, Me.
53	224463		Ol. s.	Clinton	40	15	61.5	16.3	8.1	1925	Thomaston, Me.
54	201496		Ga. s.	Clio	12	10	36.0	10.4	3.8	1904	Oyster Bay, N. Y.
55	206660		Ol. s.	Clio	163	84	109.0	23.0	6.6	1909	Philadelphia, Pa.
56	213193		Ga. s.	Clio	32	22	52.3	14.2	6.3	1915	Tacoma, Wash.
57	219578		Ga. s.	CLIFFER	12	8	58.2	11.6	3.3	1920	Lewiston, Idaho
58	222921		Ga. w.	Clipper	8	7	48.5	7.3	1.5	1920	Grantsville, W. Va.
59	227235		Ol. s.	Clipper	80	54	74.7	18.0	8.9	1928	Tacoma, Wash.
60	226326		Ga. s.	Clovelly	14	10	47.9	11.5	2.5	1926	Golden Meadow, La.
61	127576		Ga. s.	Clyde	7	7	49.0	12.4	3.3	1901	Oriole, Md.
62	211952		Ga. s.	Clyde	19	15	52.6	17.6	3.7	1914	Bon Secour, Ala.
63	211962		Ga. w.	Clyde	21	13	53.5	11.5	2.5	1914	Smithland, Ky.
64	221888		Ga. s.	Clyde B.	9	7	36.0	7.0	2.5	1922	Livermore, Ky.
65	214968		Ga. s.	Clydesdale	38	30	55.6	15.0	6.6	1917	Gig Harbor, Wash.
66	227118		Ol. s.	Co.	26	10	60.2	13.5	4.7	1927	Crittenden, Va.
67	208443		Ga. s.	Coast	20	20	58.2	14.7	5.4	1911	Anacortes, Wash.
68	225445		Ga. s.	Coast	9	6	33.7	9.1	4.8	1926	Seattle, Wash.
69	92558		Ga. s.	Coca Cola Girl	17	16	53.4	17.9	3.6	1893	Stonewall, Miss.
70	217234		Ga. s.	Cockatoo	8	7	34.5	12.6	3.3		Quincy, Mass.
71	221029		Ga. s.	Cocoon	12	10	45.3	11.1	4.3	1921	Key West, Fla.
72	227294		Ol. s.	Co-Ed	7	5	29.6	8.9	4.4	1928	Seattle, Wash.

¹ Formerly st. s. John J. Howlett.
² Formerly ol. s. Helen.

³ Formerly ga. s. Murray Bros.
⁴ Formerly ol. 2. Twin Ports.

Line No.	Service	Crew	Horse-power	Name of owner	Home port	Address of owner
1	Fsh.	5	20	Gussie Fountain, Estate of.....	Gulfport, Miss.....	Biloxi, Miss.
2	Tow.	6	150	H. A. Merrill.....	Galveston, Tex.....	1019 Thirty-first Street.
3	Oys.	2	35	Clarence E. Palmer.....	Bridgeport, Conn.....	Riverside, Conn.
4	Oys.	1	8	William Dawson.....	Annapolis, Md.....	South River, Md.
5	Oys.	1	14	R. N. Walker.....	Cape Charles, Va.....	Bayford, Va.
6	Fsh.	8	b 48	E. E. Saunders & Co. (Fla.).....	Pensacola, Fla.....	Palafox Street Wharf.
7	Pas.	2	35	O. J. Menard.....	Galveston, Tex.....	Seabrook, Tex.
8	Pas.	2	8	Taylor Verret.....	New Orleans, La.....	Theriot, La.
9	Tow.	4	350	Tug Claremont Corporation (N. Y.).....	New York, N. Y.....	764 Court Street (B).
10	Frt.	1	15	William H. Lockwood.....	Norwalk, Conn.....	Rowayton, Conn.
11	Frt.	2	11	Clarence Linton.....	Annapolis, Md.....	West Shadyside, Md.
12	Fsh.	2	30	Walno J. Koski.....	Sault Ste. Marie, Mich.....	Star route No. 1, Portage Entry, Mich.
13	Fsh.	2	27	Bayfield Fish Co. (Wis.).....	Duluth, Minn.....	Bayfield, Wis.
14	Tow.	4	30	Sledge Towboat Co. (Ala.).....	Mobile, Ala.....	Demopolis, Ala.
15	Frt.	1	25	M. C. Thompson.....	Norfolk, Va.....	Suffolk, Va.
16	Cod.	11	60	Salvatore Scandaliato.....	Gloucester, Mass.....	12 Beach Street.
17	Tow.	1	60	Louis Igert.....	Paducah, Ky.....	913 South Third Street.
18	Fsh.	5	30	Fred Samuelson.....	Portland, Oreg.....	R. F. D. No. 5.
19	Fsh.	3	24	Raymond Fulford.....	Mobile, Ala.....	Bon Secour, Ala.
20	Frt.	2	125	Charles I. Bromberg.....	New York, N. Y.....	Long Beach, N. Y.
21	Fer.	3	135	Sound Ferry Lines (Wash.).....	Seattle, Wash.....	Colman Dock.
22	Tow.	2	32	J. W. McDonald.....	Evansville, Ind.....	509 Covert Avenue.
23	Fsh.	4	30	Mitchei Lafond.....	Milwaukee, Wis.....	Two Rivers, Wis.
24	Oys.	1	3	William Ford.....	Bridgeport, Conn.....	21 Henry Street.
25	Frt.	2	100	Samuel W. Sommers.....	Crisfield, Md.....	209 Cove Street.
26	Fsh.	2	35	P. W. Hornsby.....	Newport News, Va.....	Dandy, Va.
27	Fsh.	5	45	Lloyd Leidheler.....	Sandusky, Ohio.....	Vermillion, Ohio.
28	Tow.	3	100	Clay Products Corporation (Va.).....	Newport News, Va.....	Hampton, Va.
29	Tow.	5	700	Foreman Blades Lumber Co. (N. C.).....	Elizabeth City, N. O.....	North Penn Avenue.
30	Frt.	2	36	Winslow & Co. (Me.).....	Portland, Me.....	253 Forest Avenue.
31	Frt.	1	24	Charles G. Adams.....	Norfolk, Va.....	Eclipse, Va.
32	Fsh.	1	12	M. T. Gaskill.....	Beaufort, N. O.....	Stacy, N. O.
33	Fsh.	2	24	Sylvanus Willis.....	Newport, R. I.....	New Shoreham, R. I.
34	Fsh.	2	20	Elmer R. Robinson.....	Grand Haven, Mich.....	Mackinaw City, Mich.
35	Pas.	1	18	Theodore J. Heather.....	New York, N. Y.....	Ocean Avenue, Center Moriches, N. Y.
36	Fsh.	18	b 70	John S. Carinhas.....	St. Augustine, Fla.....	60½ Careira Street.
37	Fsh.	1	24	Ray Colbath.....	Port Huron, Mich.....	Au Sabie, Mich.
38	Fsh.	2	40	Ernest Lannoo.....	do.....	Cheboygan, Mich.
39	Pas.	3	18	Wilmington Transportation Co. (Calif.).....	Los Angeles, Calif.....	Catalina Terminal, Wilmington, Calif.
40	Fsh.	8	b 75	Van Camp Sea Food Co. (Calif.).....	do.....	East San Pedro, Calif.
41	Frt.	3	28	J. T. McNeill.....	Apalachicola, Fla.....	Indian Pass, Fla.
42	Fsh.	9	135	John Skansl.....	Tacoma, Wash.....	Gig Harbor, Wash.
43	Frt.	1	15	H. G. McElfresh.....	Cincinnati, Ohio.....	Chilo, Ohio.
44	Fsh.	8	50	Frank Barcott.....	Seattle, Wash.....	Anacortes, Wash.
45	Tow.	6	800	Erie Railroad Co. (N. Y.).....	New York, N. Y.....	50 Church Street.
46	Frt.	18	500	General Motorship Corporation (Del.).....	Wilmington, Del.....	7 West Tenth Street.
47	Msc.	1	54	Edward Gillen Dock, Dredge & Construction Co. (Wis.).....	Peoria, Ill.....	Beardstown, Ill.
48	Fsh.	2	4	Henry Marsh.....	Milwaukee, Wis.....	Sturgeon Bay, Wis.
49	Fsh.	1	20	Axel Hermanson.....	Seattle, Wash.....	Port Blakely, Wash.
50	Fsh.	10	36	Axel Hilding Peterson.....	Philadelphia, Pa.....	Wildwood, N. J.
51	Tow.	1	65	George H. Parrott.....	New York, N. Y.....	10 Henry Street, Newburgh, N. Y.
52	Frt.	2	22	George E. Robbins.....	Rockland, Me.....	Stonington, Me.
53	Fsh.	7	60	R. J. Cornelius.....	New York, N. Y.....	Kew Gardens, N. Y.
54	Tow.	1	35	Thomas Poultney.....	Newark, N. J.....	53½ Bruen Street.
55	Frt.	10	230	Nathan Block.....	Norfolk, Va.....	737 Shirley Avenue.
56	Fsh.	8	40	Paul Kinkusich.....	Seattle, Wash.....	Bellingham, Wash.
57	Msc.	1	200	Snake River Transportation Co.....	Great Falls, Mont.....	Lewiston, Idaho.
58	Pas.	2	10	Annie Lyons.....	Cincinnati, Ohio.....	Parkersburg, W. Va.
59	Fsh.	10	180	John Smeland.....	Ketchikan, Alaska.....	Paulsbo, Wash.
60	Msc.	2	16	J. G. Authement.....	New Orleans, La.....	Cut Off, La.
61	Msc.	1	14	E. W. Roane.....	Newport News, Va.....	Plain View, Va.
62	Frt.	2	24	Desporte Packing Co. (La.).....	Gulfport, Miss.....	Biloxi, Miss.
63	Tow.	1	20	Standard Oil Co. (Ky.).....	Paducah, Ky.....	Livermore, Ky.
64	Pas.	2	12	Earnest S. Kirtly.....	Louisville, Ky.....	Livermore, Ky.
65	Fsh.	3	45	Pyramid Packing Co. (Alaska).....	Sitka, Alaska.....	
66	Tow.	2	100	B. F. Bray.....	Elizabeth City, N. O.....	Coinjack, N. O.
67	Fsh.	2	65	Annette Island Packing Co. (Wash.).....	Seattle, Wash.....	South Bellingham, Wash.
68	Fsh.	1	20	F. O. Brautigan.....	do.....	253 Austin Street.
69	Frt.	1	20	Coca Cola Bottling Co.....	Mobile, Ala.....	200 North Royal Street.
70	Pas.	1	10	Joseph Dayton.....	Philadelphia, Pa.....	Parkertown, N. J.
71	Pit.	3	100	Robert F. Sawyer.....	Key West, Fla.....	421 Grinnell Street.
72	Fsh.	2	12	Fred Yaeger.....	Portland, Oreg.....	190 East Thirtieth Street, North Portland, Oreg.

* Formerly ga. s. Missouri Stiglets.

Motor Vessels

Line No.	Official No.	Signal letters	Rig	Name of vessel	Tonnage		Register dimensions			When built	Where built
					Gross	Net	Length	Breadth	Depth		
					Feet						
1	214232		Ga. s.	Coeur d'Lene	11	7	38.3	11.2	5.0	1916	San Diego, Calif.
2	207710		Ga. s.	Cohoe	9	7	33.4	9.6	4.3	1910	Seattle, Wash.
3	208704		Ga. s.	Collima	13	9	40.0	9.2	3.6	1911	Silverdale, Wash.
4	206939		Ga. s.	Colleen	66	38	78.5	14.2	7.1	1909	Seattle, Wash.
5	213159		Ga. s.	Colleen	14	12	45.0	12.8	4.6	1915	Toledo, Oreg.
6	224949		Ol. s.	Colleen	78	53	85.0	18.3	9.3	1925	Essex, Mass.
7	227203		Ga. s.	Colleen	9	6	35.3	10.2	4.7	1928	Seattle, Wash.
8	227442		Ga. s.	Colleen Bawn	12	8	37.9	10.7	4.9	1913	Camden, N. J.
9	229216		Ga. s.	Collette	10	7	34.0	10.6	4.2	1929	Wrangell, Alaska
10	221391		Ga. s.	Collins	12	8	50.0	13.6	2.4	1921	Chincoteague, Va.
11	209922		Ol. s.	Colon	10	7	39.3	11.0	4.7	1912	Oakland, Calif.
12	214891		Ga. s.	Colon	43	34	66.6	20.6	5.0	1917	West Norfolk, Va.
13	209015		Ga. s.	Colonel	37	25	57.3	16.3	4.9	1911	South Jacksonville, Fla.
14	215722		Ga. s.	Colonel	45	37	69.9	19.5	5.5	1917	Morehead City, N. C.
15	216214		Ga. w.	Colonel	18	11	61.4	12.0	2.0	1918	Ironton, Ohio
16	226379		Ol. s.	Col. Lindbergh	27	18	49.2	15.9	6.1	1927	Brookhaven, N. Y.
17	227343		Ol. s.	Col. Lindbergh	41	28	65.1	17.2	8.0	1928	Rockport, Mass.
18	227440		Ga. s.	Col. Lindy	8	5	32.4	9.6	4.5	1928	Seattle, Wash.
19	126410		Ga. s.	Col. R. Johnson Colton	23	18	58.3	17.4	4.8	1886	Solomons Island, Md.
20	210244		Ga. s.	Colonial	14	9	42.3	11.3	4.3	1912	Oakland, Calif.
21	214964		Ga. s.	Colonial	8	7	35.6	10.6	4.1	1917	Amesbury, Mass.
22	222843		Ol. s.	Colonial	27	18	55.3	14.1	5.9	1923	Alpena, Mich.
23	224819		Ga. s.	Colonial	7	5	53.4	9.0	2.4	1925	Alexandria Bay, N. Y.
24	226701	MGNV	Ol. s.	COLONIAL BEACON	1,224	727	246.2	40.1	14.6	1927	Chester, Pa.
25	221156		Ga. s.	Colonial Service	57	34	60.7	17.0	7.7	1921	Milford, Del.
26	229504		Ol. s.	Colony	68	33	61.1	22.3	7.6	1930	Ruark, Va.
27	125895		Ga. s.	Columbia	11	10	35.5	14.4	3.4	1881	Patchogue, N. Y.
28	126870		Ga. s.	Columbia	12	8	39.0	13.6	4.0	1892	Bay Center, Wash.
29	127027		Ga. s.	Columbia	5	5	23.6	11.2	3.8	1893	Harwichport, Mass.
30	127363		Ga. s.	Columbia	21	11	47.5	16.5	4.5	1899	Dividing Creek, N. J.
31	127396		Ga. s.	Columbia	26	23	51.2	16.8	5.2	1900	Key West, Fla.
32	127572		Ga. s.	Columbia	6	6	39.3	13.9	3.7	1901	Hunting Creek, Va.
33	127656		Ga. s.	Columbia	9	8	42.4	13.0	3.0	1902	Amityville, N. Y.
34	202757		Ga. s.	Columbia	14	10	45.0	11.6	3.5	1905	Astoria, Oreg.
35	203037		Ga. s.	Columbia	78	65	70.5	22.5	6.4	1906	Tottenville, N. Y.
36	203213		Ga. w.	Columbia	11	9	46.3	10.1	3.0	1906	Quincy, Ill.
37	204066		Ga. s.	Columbia	12	11	47.0	11.0	3.3	1901	Port Washington, N. Y.
38	206955		Ga. s.	Columbia	12	10	48.2	12.5	4.4	1909	Chicago, Ill.
39	206977		Ga. s.	Columbia	14	13	54.3	15.0	3.7	1909	Port Royal, S. C.
40	210840		Ga. s.	Columbia	13	12	40.7	15.0	5.1	1912	Somers Point, N. J.
41	212014		Ga. s.	Columbia	143	97	96.7	19.6	9.7	1914	Seattle, Wash.
42	215249		Ga. s.	Columbia	38	32	60.2	15.4	6.5	1917	Bremerton, Wash.
43	217435		Ol. s.	Columbia	42	28	60.9	14.7	7.2	1918	Los Angeles, Calif.
44	218441		Ga. s.	Columbia	46	31	74.9	20.2	4.9	1919	Brooklyn, N. Y.
45	223106		Ga. s.	Columbia	8	7	35.7	11.8	3.3	1923	Bridgeton, N. J.
46	223320		Ga. s.	Columbia	7	5	33.5	9.2	4.0	1923	Seattle, Wash.
47	223578		Ol. w.	Columbia	52	41	62.5	17.1	7.5	1924	do.
48	229018		Ga. s.	Columbia	38	10	63.5	20.8	4.8	1929	Pascagoula, Miss.
49	222164		Ga. s.	Columbia No. 2	15	7	35.6	11.8	5.6	1922	Savannah, Ga.
50	213600		Ga. s.	Columbian	11	9	33.7	11.8	4.7	1915	Portland, Oreg.
51	225951		Ol. s.	COLUMBUS	95	64	74.0	19.0	9.9	1926	Newport News, Va.
52	201262		Ga. s.	Comanche	17	12	50.3	14.6	3.7	1904	Atlantic City, N. J.
53	212218		Ol. s.	Comanche	14	10	45.0	15.4	3.4	1914	Bellmore, N. Y.
54	229396		Ol. s.	Comanche II	31	21	55.7	17.0	5.5	1930	Brooklyn, N. Y.
55	223163		Ga. s.	COM-AN-GO	16	11	55.5	9.6	4.8		City Island, N. Y.
56	222135		Ga. s.	Combahee	9	6	32.5	12.3	3.6	1922	Patchogue, N. Y.
57	126660		Ga. s.	Combination	14	13	35.0	14.3	3.9	1890	Port Washington, N. Y.
58	212067		Ga. s.	Comedian	11	7	37.3	8.8	4.3	1914	Seattle, Wash.
59	222447		Ga. s.	Comercio	19	10	40.5	12.5	4.5	1922	Playa, Ponce, P. R.
60	115826		Ga. s.	Comet	56	45	75.5	20.3	6.3	1882	New Haven, Conn.
61	125336		Ga. s.	Comet	16	13	48.7	12.6	4.7	1874	Apponaug, R. I.
62	127184		Ga. s.	Comet	13	9	44.4	11.7	4.4	1895	Astoria, Oreg.
63	206980		Ga. s.	Comet	8	7	31.6	8.6	3.0	1909	Milwaukee, Wis.

¹ Formerly Ga. y. Colleen.
² British Ga. y. Colleen.
³ Formerly Ga. s. Shirley II.

⁴ Formerly Ga. s. Maxine VI.
⁵ Formerly Ga. s. Petrolia No. 9.
⁶ Formerly Ga. s. Edw. H. Berke.

Line No.	Service	Crew	Horse-power	Name of owner	Home port	Address of owner
1	Fsh.	2	b 20	Charles A. Thummel.....	Los Angeles, Calif.....	Hollywood, Calif.
2	Fsh.	1	16	Arthur E. Eden.....	Tacoma, Wash.....	2702 North Washington Street.
3	Frt.	1	12	Richard H. Gibb.....	Seattle, Wash.....	Route 3, Box 6.
4	Pas.	4	250	Baron Long.....	San Diego, Calif.....	La Jolla, Calif.
5	Pas.	2	b 100	Bill Dixon.....	Los Angeles, Calif.....	Long Beach, Calif.
6	Fsh.	8	230	O'Hara Bros. Co. (Mass.).....	Boston, Mass.....	22 Fish Pier, South Boston, Mass.
7	Fsh.	2	20	S. K. Matheson.....	Seattle, Wash.....	600 East Seventieth Street.
8	Pas.	1	60	Addington B. Campbell, jr.....	Philadelphia, Pa.....	Main Street, Port Norris, N. J.
9	Msc.	1	b 18	C. J. Sheldon.....	Wrangell, Alaska.....	
10	Pas.	2	24	Charles W. Collins.....	Philadelphia, Pa.....	Longport, N. J.
11	Tow.	1	b 55	Siems, Helmers & Schaffner (Minn.).....	San Francisco, Calif.....	206 Sansome Street.
12	Frt.	2	60	Peninsular Terminal Co. (Fla.).....	Miami, Fla.....	Fisher's Properties Building.
13	Pas.	1	65	Charles W. Collins.....	Philadelphia, Pa.....	Longport, N. J.
14	Fsh.	5	60	Portsmouth Fisheries Co. (N. C.).....	Wilmington, N. C.....	Southport, N. C.
15	Tow.	2	32	Ashland Refining Co. (Ky.).....	Louisville, Ky.....	Ashland, Ky.
16	Fsh.	2	45	John C. Van Essendelft.....	New York, N. Y.....	West Sayville, N. Y.
17	Fsh.	11	80	Harry R. Clattenburg.....	Gloucester, Mass.....	136 Prospect Street.
18	Fsh.	2	18	Knut Nokkum.....	Seattle, Wash.....	6510 Twenty-second Avenue NW.
19	Frt.	4	60	Robert M. Pyne.....	Cambridge, Md.....	Oxford, Md.
20	Tow.	1	30	Purity Spring Water Co. (Calif.).....	San Francisco, Calif.....	2050 Kearny Street.
21	Cod.	3	24	Atlantic Coast Fisheries Corporation (N. Y.).....	Provincetown, Mass.....	16 Exchange Street, New York, N. Y.
22	Tow.	2	100	William J. Meagher.....	Port Huron, Mich.....	Bay City, Mich.
23	Pas.	1	40	Scenic Tours (N. Y.).....	Cape Vincent, N. Y.....	Clayton, N. Y.
24	Tnk.	18	720	Colonial Beacon Oil Co. (Mass.).....	Boston, Mass.....	30 Beacham Street, Everett, Mass.
25	Frt.	3	85	do.....	New London, Conn.....	Do.
26	Tnk.	3	100	M. L. Hudgins.....	Norfolk, Va.....	Susan, Va.
27	Pas.	1	50	Frank La Croix.....	New York, N. Y.....	640 Manhattan Avenue.
28	Fsh.	1	30	J. J. Clark.....	Seattle, Wash.....	South Bend, Wash.
29	Fsh.	2	7	Lincoln F. Perry.....	New Bedford, Mass.....	West Yarmouth, Mass.
30	Oys.	6	25	Burton S. Robbins.....	Philadelphia, Pa.....	Port Norris, N. J.
31	Frt.	5	50	Andriana Theo. Mainaris.....	Tampa, Fla.....	Tarpon Springs, Fla.
32	Frt.	2	15	Maurice Somers.....	Crisfield, Md.....	Ewell, Md.
33	Pas.	1	37	Forest L. Jayne.....	New York, N. Y.....	Patchogue, N. Y.
34	Fsh.	2	25	Arthur Anderson Fish Co. (Oreg.).....	Astoria, Oreg.....	112 Front Street.
35	Oys.	3	150	Long Island Oyster Farms (N. Y.).....	New York, N. Y.....	Northport, N. Y.
36	Pas.	1	20	Kansas City Bridge Co. (Mo.).....	Kansas City, Mo.....	Leslie Orear Building.
37	Tow.	3	40	Norfolk Dredging Co. (Va.).....	Norfolk, Va.....	Campostella Wharf, Berkeley, Va.
38	Pas.	1	40	Harry Kegel.....	Chicago, Ill.....	5926 Prairie Avenue.
39	Frt.	3	25	William M. Copp.....	Beaufort, S. C.....	Port Royal, S. C.
40	Fsh.	2	40	Christopher Montagna.....	Philadelphia, Pa.....	Ocean City, N. J.
41	Plt.	7	140	O. P. Rankin.....	Astoria, Oreg.....	861 Irving Avenue.
42	Fsh.	1	50	Libby McNeil & Libby (Me.).....	Seattle, Wash.....	88 Hamlin Street.
43	Fsh.	7	b 90	Slavke Ivancic.....	Los Angeles, Calif.....	862 West Seventh Street, San Pedro, Calif.
44	Pas.	2	150	New York City Ocean Beach Corporation (N. Y.).....	New York, N. Y.....	421 Seventh Avenue.
45	Fsh.	1	22	Jesse Moore.....	Philadelphia, Pa.....	Bridgeton, N. J.
46	Fsh.	1	16	D. H. Morgan.....	Seattle, Wash.....	c/o W. C. Asvender, Everson, Wash.
47	Fsh.	8	90	Fred Hassel.....	Ketchikan, Alaska.....	
48	Fsh.	6	b 24	Pascagoula Packing Co. (La.).....	Gulfport, Miss.....	Pascagoula, Miss.
49	Fsh.	3	36	E. E. Sheppard.....	Savannah, Ga.....	521 East Fortieth Street.
50	Fsh.	2	20	G. D. Nelson.....	Newport, Oreg.....	General delivery.
51	Tow.	6	150	Pennsylvania Railroad Co. (Pa.).....	New York, N. Y.....	Jersey City, N. J.
52	Fsh.	7	65	Alfred Johnson.....	Philadelphia, Pa.....	1125 Massachusetts Avenue, Cape May, N. J.
53	Pas.	3	75	Louis Dethloff.....	New York, N. Y.....	1035 Bushwick Avenue (B).
54	Pas.	4	b 70	Joseph Moravec, Jr.....	do.....	1713 Vorhees Avenue (B).
55	Cod	4	900	Alessandro S. Pepe.....	Boston, Mass.....	Somerville, Mass.
56	Pas.	2	30	Mrs. Elsie Smith.....	New York, N. Y.....	Seaford, N. Y.
57	Fsh.	2	24	Joseph M. Phillips.....	Newport News, Va.....	Hampton, Va.
58	Tow.	2	20	Anton Olsen.....	Seattle, Wash.....	Box 615, Marysville, Wash.
59	Tow.	3	50	Municipality of Ponce.....	San Juan, P. R.....	Ponce, P. R.
60	Frt.	3	60	B. G. Berrien.....	Bridgeport, Conn.....	471 Seaview Avenue.
61	Tow.	2	36	Frank P. Gandy.....	Philadelphia, Pa.....	Atlantic City, N. J.
62	Fsh.	1	60	Columbia River Packers Association (Oreg.).....	Astoria, Oreg.....	Foot Sixth Street.
63	Fsh.	2	37	Theodore F. Muhlenbeck.....	Milwaukee, Wis.....	Kenosha, Wis.

* Formerly ga. s. King & Winge.
 † Formerly ol. s. P. R. R. No. 20.

* Formerly ga. y. Sea Hornet III.
 † Formerly ga. s. Smith Brothers.

Line No.	Official No.	Signal letters	Rig	Name of vessel	Tonnage		Register dimensions			When built	Where built
					Gross	Net	Length	Breadth	Depth		
					Feet						
1	206987		Ga. s.	Comet.....	7	5	35.0	12.8	2.4	1907	Matagorda, Tex.....
2	207853		Ga. s.	Comet.....	7	7	36.0	11.0	3.2	1910	Morehead City, N. C.
3	208337		Ga. s.	Comet.....	12	9	32.6	9.6	3.6	1910	Chicago, Ill.....
4	215116		Ol. s.	Comet.....	41	33	56.0	15.4	6.7	1917	Tacoma, Wash.....
5	226014		Ga. s.	Comet.....	13	9	37.1	12.0	4.6	1926	Sitka, Alaska.....
6	230383		Ga. s.	Comet.....	3	7	30.3	9.5	3.2	1925	Green Bay, Wis.....
7	210938		Ga. w.	Comet No. 2.....	11	11	63.0	12.9	2.3	1913	Hanging Rock, Ohio..
8	221093		Ga. w.	Comet No. 3.....	21	14	67.0	14.8	2.4	1921	do.....
9	223395		Ga. s.	Cometa.....	9	6	36.3	12.6	3.8	1923	Rio Grande, P. R.....
10	219472		Ga. s.	Comfort.....	16	14	36.6	11.7	4.4	1919	Seattle, Wash.....
11	220514		Ga. s.	Comfort.....	7	5	30.4	10.7	3.3	1907	Canarsie, N. Y.....
12	222412		Ga. s.	Comfort.....	6	5	27.1	10.2	3.1	1922	Dias Creek, N. J.....
13	222487		Ga. s.	Comfort.....	14	11	38.0	12.8	5.2	1922	Stonington, Conn.....
14	223170		Ga. s.	Comfort.....	12	3	36.8	10.2	5.0	1912	Newark, N. J.....
15	223132		Ga. s.	Comfort.....	10	6	40.4	11.4	2.7	1923	Beaumont, Tex.....
16	226459		Ga. s.	Comfort.....	17	12	2.4	15.6	5.9	1927	Elizabeth, N. J.....
17	127286		Ga. s.	Commander.....	47	40	68.0	16.4	5.8	1898	Baltimore, Md.....
18	203732		Ga. s.	Commander.....	11	8	40.5	12.9	5.5	1906	Friendship, Me.....
19	213265		Ga. s.	Commander.....	32	22	52.2	14.4	6.6	1915	Gig Harbor, Wash.....
20	215241		Ol. s.	Commander.....	36	24	61.2	24.1	4.4	1917	Morehead City, N. C.
21	230690		Ga. s.	Commander.....	11	8	43.6	10.1	4.3	1931	Alexandria Bay, N. Y.
22	230725		Ga. s.	Commander.....	9	6	30.2	8.5	3.4	1931	Houghton, Wis.....
23	229154		Ol. s.	Commander.....	79	53	69.6	18.9	8.8	1929	Los Angeles, Calif.....
24	218094	LRFN	Ol. s.	Commissioner.....	272	128	108.3	28.3	13.0	1918	Brunswick, Ga.....
25	125145		Ol. s.	Commodore.....	25	22	58.0	18.4	5.0	1873	Islip, N. Y.....
26	126973		Ga. s.	Commodore.....	8	8	36.0	13.8	3.6	1893	Galveston, Tex.....
27	127370		Ga. s.	Commodore.....	29	14	61.5	18.4	4.4	1899	Beaufort, N. C.....
28	127053		Ga. s.	Commodore.....	13	10	45.0	12.6	3.0	1902	Atlantic City, N. J.....
29	205678		Ga. s.	Commodore.....	12	6	44.0	10.2	4.4	1908	Orange, Tex.....
30	208445		Ga. s.	Commodore.....	23	19	51.0	16.9	4.6	1911	Patchogue, N. Y.....
31	209657		Ga. s.	Commodore.....	12	8	34.5	11.2	4.3	1912	Seattle, Wash.....
32	210265		Ga. s.	Commodore.....	13	9	38.5	10.0	4.4	1912	Fish Egg, Alaska.....
33	225673		Ol. s.	Commodore.....	56	38	64.3	16.4	7.8	1926	Seattle, Wash.....
34	230017		Ga. s.	Commodore.....	13	9	57.5	12.0	2.3	1930	Balboa, Calif.....
35	211100		Ga. w.	Commodore Duncan.....	27	23	62.8	14.8	3.7	1913	Cedar Bayou, Tex.....
36	136292		Ol. s.	COMMODORE MAURY.....	79	52	101.5	16.5	6.1	1893	Chester, Pa.....
37	126160		Ga. s.	Commodore J. G. Hill.....	15	10	37.7	15.2	4.1	1883	Bayport, N. Y.....
38	211238		Ga. s.	Commoner.....	7	5	33.0	10.0	4.0	1913	Mantowoc, Wis.....
39	207628		Ga. s.	Commonwealth.....	88	60	92.0	22.5	9.1	1910	Tacoma, Wash.....
40	225500		Ga. s.	Comodore.....	8	6	40.7	12.3	3.1	1926	Punta Gorda, Fla.....
41	202645		Ga. w.	Companion.....	14	10	45.3	12.4	4.4	1905	Astoria, Oreg.....
42	207687		Ga. s.	Companion.....	13	9	35.0	11.8	3.5	1910	Port Madison, Wash..
43	210386		Ga. s.	Comrade.....	7	5	32.5	8.0	3.0	1912	Chicago, Ill.....
44	218984		Ga. s.	Comrade.....	8	6	32.6	9.8	4.3	1919	Cresote, Wash.....
45	207264		Ga. s.	Concord.....	13	9	30.3	11.3	4.0	1910	Seattle, Wash.....
46	217333		Ga. w.	Concord.....	33	13	51.8	14.0	2.3	1918	Houma, La.....
47	226590		Ol. s.	Concord.....	55	37	62.0	16.3	7.7	1927	Seattle, Wash.....
48	213903		Ga. s.	Condor.....	37	12	64.4	15.7	6.3	1916	Oakland, Calif.....
49	221992		Ga. s.	Condor.....	12	11	35.0	12.2	4.0	1922	Mystic, Conn.....
50	228230		Ol. s.	Condor.....	16	11	41.3	11.5	5.3	1929	Maplewood, Wash.....
51	225295		Ga. s.	Condor II.....	11	9	37.0	11.4	4.7	1926	Bay Center, Wash.....
52	210212		Ol. s.	Confidence.....	36	25	55.6	15.6	6.1	1912	Gig Harbor, Wash.....
53	212373		Ga. s.	Congress.....	15	7	50.8	13.8	3.7	1914	Gwynn, Va.....
54	212376		Ga. s.	Congress.....	22	15	43.0	14.0	5.6	1914	Tacoma, Wash.....
55	222032		Ol. s.	Congress.....	42	28	61.2	15.5	7.2	1919	Los Angeles, Calif.....
56	230882		Ga. s.	Conn.....	10	6	38.6	9.5	4.0	1909	Portsmouth, N. H.....
57	228775		Ga. s.	Conoco.....	8	5	40.4	9.7	3.6	Unknown.....
58	209190		Ol. s.	Conqueror.....	33	22	63.5	16.3	5.3	1911	Jonesport, Me.....
59	211244		Ga. s.	Conqueror.....	24	11	53.0	14.3	6.0	1913	Rockport, Mass.....
60	226233		Ga. s.	Conquest.....	15	12	37.1	11.0	5.9	1926	San Francisco, Calif.....
61	228797		O. s.	Conquest.....	76	52	68.1	18.0	8.8	1929	Los Angeles, Calif.....
62	220912		Ga. s.	Consolidated.....	10	7	37.7	10.0	3.9	1920	Delanco, N. J.....
63	226397		Ol. s.	Consolidated.....	69	30	83.5	17.0	8.6	1927	Damariscotta, Me.....
64	212369		Ga. s.	Constance C.....	6	6	30.1	9.9	4.0	1913	Noank, Conn.....
65	127625		Ol. s.	Constellation.....	137	89	107.6	25.4	11.2	1902	Essex, Mass.....

¹ Formerly st. s. Emeline.

Line No.	Serv-ice	Crew	Horse-power	Name of owner	Home port	Address of owner
1	Fsh.	2	32	George McCannon.....	Corpus Christi, Tex.	Municipal Pier.
2	Fsh.	5	16	T. Duffy Wade.....	Beaufort, N. C.	Morehead City, N. C.
3	Fsh.	1	18	Frank Ropke.....	Chicago, Ill.	Ninety-second Street and Calumet River.
4	Fsh.	7	50	Libby, McNeill & Libby (Me.).....	Seattle, Wash.	465 California Street.
5	Fsh.	2	20	Peter Kitka.....	Juneau, Alaska	Sitka, Alaska.
6	Fsh.	2	b 15	Leo Brunette.....	Milwaukee, Wis.	Green Bay, Wis.
7	Tow.	1	40	Pfaff & Smith Builders' Supply Co. (W. Va.).....	Pittsburgh, Pa.	Charleston, W. Va.
8	Tow.	1	50	Ashland Sand & Gravel Co. (Ky.).....	Louisville, Ky.	Ashland, Ky.
9	Frt.	3	16	Jaime Roses.....	San Juan, P. R.	Santurce, P. R.
10	Fsh.	2	18	H. H. Crowley.....	Seattle, Wash.	Care Doremus Fisheries Bell Street Terminal.
11	Pas.	1	20	Raymond A. Whitaker.....	New York, N. Y.	Willow Street, Babylon, N. Y.
12	Pas.	1	6	Thomas H. Douglass.....	Philadelphia, Pa.	Cape May Court House, N. J., R. F. D. 1.
13	Fsh.	1	40	Fred Ostman.....	New London, Conn.	Stonington, Conn.
14	Pas.	1	20	George H. Free.....	New York, N. Y.	184 West Fifty-fourth Street.
15	Tow.	1	35	Mrs. Mary B. Kahl.....	Port Arthur, Tex.	Beaumont, Tex.
16	Pas.	3	45	Bernhard Daenzer.....	Newark, N. J.	22 South Fifth Street, Elizabeth, N. J.
17	Fsh.	6	60	J. & J. W. Elsworth Co. (N. J.).....	New York, N. Y.	Fulton Fish Market.
18	Fsh.	4	16	Wille S. Smith.....	Philadelphia, Pa.	110 North Rhode Island Avenue Atlantic City, N. J.
19	Fsh.	8	40	Edward E. P. Morgan.....	Seattle, Wash.	Latouche, Alaska.
20	Pas.	3	90	New York City Ocean Beach Corporation (N. Y.).....	New York, N. Y.	421 Seventh Avenue.
21	Pas.	1	150	Carl Ward.....	Ogdensburg, N. Y.	Alexandria Bay, N. Y.
22	Fsh.	2	b 16	J. O. Bodin.....	Duluth, Minn.	Washburn, Wis.
23	Fsh.	10	175	Roko Katnich.....	Los Angeles, Calif.	San Pedro, Calif.
24	Wrk.	10	600	Merritt-Chapman & Scott Corporation (Del.).....	New York, N. Y.	17 Battery Place.
25	Oys.	5	45	J. & J. W. Elsworth Co. (N. J.).....	do.	Fulton Fish Market.
26	Fsh.	2	14	Mrs. B. D. Jackson.....	Galveston, Tex.	Port Lavaca, Tex.
27	Frt.	2	30	E. E. Bennett.....	Norfolk, Va.	1349 West Princess Anne Road.
28	Pas.	1	21	Charles Hansen.....	Philadelphia, Pa.	138 La Grange Avenue, Es-sington, Pa.
29	Msc.	2	50	Sabine Towing Co. (Tex.).....	Port Arthur, Tex.	Box 262.
30	Fsh.	3	50	Henry Wright.....	New York, N. Y.	Yonkers, N. Y.
31	Fsh.	1	10	Booth Fisheries Co. (Del.).....	Seattle, Wash.	Pier 11B, foot Wall Street.
32	Fsh.	1	20	George Hamilton.....	Juneau, Alaska.	Craig, Alaska.
33	Fsh.	8	90	Matt Botica.....	Seward, Alaska.	San Pedro, Calif.
34	Fer.	2	45	J. A. Beek.....	Los Angeles, Calif.	Balboa, Calif.
35	Pas.	2	4	Frank Jones.....	Houston, Tex.	7505 Avenue O.
36	Ptl.	5	210	State of Virginia Commission of Fisheries.....	Norfolk, Va.	Newport News, Va.
37	Fsh.	2	50	Martin Tonnesen.....	New York, N. Y.	6801 Madeline Court (B).
38	Msc.	1	27	G. W. Falcon.....	Chicago, Ill.	2944 Collax Street, Evanston, Ill.
39	Fsh.	17	100	Booth Fisheries Co. (Del.).....	Seattle, Wash.	Pier 11B, foot Wall Street.
40	Fsh.	2	15	West Coast Fish Co.....	Tampa, Fla.	Punta Gorda, Fla.
41	Pas.	2	50	A. G. Wooten.....	Seattle, Wash.	Anacortes, Wash.
42	Fsh.	3	12	North Coast Packing Co. (Wash.).....	Seward, Alaska.	Seattle, Wash.
43	Msc.	1	24	Robert Danner.....	Chicago, Ill.	Logan Square, P. O. Station.
44	Fsh.	3	12	Alfred Leque.....	Seattle, Wash.	Box 1, Stanwood, Wash.
45	Fsh.	1	25	Pacific American Fisheries (Me.).....	Juneau, Alaska.	South Bellingham, Wash.
46	Tow.	2	30	H. C. Minor, estate of.....	New Orleans, La.	Houma, La.
47	Fsh.	7	90	John Vukov.....	Seattle, Wash.	3881 Sixteenth Avenue SW.
48	Fsh.	1	110	Alaska Packers Association (Calif.).....	San Francisco, Calif.	111 California Street.
49	Fsh.	2	22	Loretta F. Chapman.....	New York, N. Y.	1576 East Nineteenth Street (B).
50	Fsh.	2	35	John Petersen.....	Ketchikan, Alaska.	Bay Center, Wash.
51	Fsh.	1	16	Lottie Waine.....	Seattle, Wash.	
52	Msc.	5	60	Clarence V. Payne.....	Ketchikan, Alaska.	
53	Fsh.	2	35	Elmer Hudgins.....	Newport News, Va.	Dandy, Va.
54	Fsh.	8	20	Joe Dragovich.....	Seattle, Wash.	2707 Grand Avenue, Everett, Wash.
55	Fsh.	8	b 60	Louis Joncich.....	Los Angeles, Calif.	721 Fourteenth Street, San Pedro, Calif.
56	Pas.	1	35	Anthony Sico.....	New York, N. Y.	Great Kills, S. I., N. Y.
57	Tnk.	1	18	Foster Hamilton.....	Norfolk, Va.	2831 Earl Court Avenue.
58	Frt.	2	75	Seacoast Canning Co. (Me.).....	Eastport, Me.	Water Street, Lubec, Me.
59	Frt.	1	55	J. A. Young & Co. (Mass.).....	Boston, Mass.	79 Commercial Wharf.
60	Frt.	1	b 14	Sawyer Y. Monckton.....	San Francisco, Calif.	319 Main Post Office Building.
61	Fsh.	10	b 160	Nicholas L. Mezin.....	Los Angeles, Calif.	San Pedro, Calif.
62	Frt.	1	21	Knut Aulin.....	New York, N. Y.	706 Forty-fifth Street (B).
63	Frt.	4	120	Consolidated Lobster Co. (Mass.).....	Boston, Mass.	280 Northern Avenue.
64	Frt.	2	10	Asa H. Clark.....	New London, Conn.	Mystic, Conn.
65	Cod.	14	100	Central Wharf & Vessels Co. (Mass.).....	Gloucester, Mass.	37 Rogers Street.

* Formerly U. S. N. hull No. P-798.

Line No.	Official No.	Signal letters	Rig	Name of vessel	Tonnage		Register dimensions			When built	Where built
					Gross	Net	Length	Breadth	Depth		
					Feet			Feet			
1	211928		Ol. s.	Constitution	57	39	64.0	17.6	8.8	1914	Seattle, Wash.
2	222965		Ga. s.	Content	9	6	44.2	11.4	4.5	-----	Unknown
3	126038		Ga. s.	Contest	12	12	38.1	16.8	4.0	1882	Northport, N. Y.
4	227786		Ol. s.	Conte Verde	90	52	70.0	19.4	8.7	1928	Los Angeles, Calif.
5	206405		Ga. s.	Continental	10	7	36.7	11.6	4.9	1909	Stockton, Calif.
6	209198		Ol. s.	Continental	33	22	63.5	16.3	5.3	1911	Jonesport, Me.
7	230000		Ol. s.	Continental	202	113	107.7	26.2	10.0	1930	San Diego, Calif.
8	204889	KWMJ	Ga. s.	CONTRA COSTA	832	497	190.1	37.2	13.3	1908	San Francisco, Calif.
9	224352		Ga. w.	Contrary	12	6	39.3	12.2	2.9	1924	Houma, La.
10	209451		Ga. s.	Convoy	14	12	37.0	15.3	5.0	1911	Tottenville, N. Y.
11	77237		Ga. s.	Conway Bros.	41	28	57.2	16.6	6.9	1896	do.
12	127350		Ga. s.	Cooch	35	20	65.0	17.4	5.3	1899	Beaufort, N. C.
13	209705		Ga. s.	Cook Inlet	30	24	47.8	13.1	5.6	1912	Tacoma, Wash.
14	224528		Ol. s.	Coolidge	39	31	57.8	15.9	6.3	1925	Seattle, Wash.
15	227211		Ol. s.	Coolidge	41	32	56.4	15.8	7.4	1928	do.
16	226450		Ol. s.	Coolidge II	53	36	63.7	16.5	7.4	1927	do.
17	222739		Ol. s.	Coos Bay	34	20	52.9	16.2	6.2	1923	Sacramento, Calif.
18	228709		Ol. s.	Coos Bay	17	8	40.4	14.2	4.7	1929	North Bend, Ore.
19	223514		Ol. s.	Coos King	18	7	48.0	12.0	4.8	1923	Marshfield, Ore.
20	214228		Ga. s.	Coos River	7	5	37.2	8.2	3.0	1916	do.
21	229510		Ga. s.	Coot	9	7	28.1	9.2	1.9	1930	Quadra, Alaska
22	206472		Ga. s.	Copla	11	5	43.4	11.4	4.0	1909	Friendship, Me.
23	228427		Ga. s.	Copper	7	6	31.9	9.4	3.9	1917	Cordova, Alaska
24	127746		Ga. s.	Cora	13	9	40.6	9.8	3.8	1903	Astoria, Ore.
25	216724		Ga. s.	Cora	14	9	39.0	11.0	4.0	1918	Ketchikan, Alaska
26	227894		Ga. s.	Cora	9	6	35.2	9.8	4.1	1916	Bay Center, Wash.
27	215407		Ol. s.	Cora II	25	16	41.4	13.8	4.0	1917	Savannah, Ga.
28	229605		Ol. s.	Cora B.	66	46	65.9	18.3	6.0	1930	Hoquiam, Wash.
29	212470		Ga. s.	Cora II	15	8	47.1	13.0	4.5	1914	Eastport, Me.
30	204734		Ga. s.	Cora Edna	9	7	36.7	8.8	2.7	1907	Fernandina, Fla.
31	5830		Ga. s.	Cora L. Griffing	11	10	38.3	15.3	3.7	1870	Greenport, N. Y.
32	125655		Ga. s.	Coral	34	32	54.7	19.5	5.3	1878	Port Jefferson, N. Y.
33	219363		Ga. s.	Corans	9	6	36.7	11.0	3.0	1905	Chauvin, La.
34	201338		Ga. s.	Corbett	14	13	47.2	13.8	2.4	1904	Wilmington, N. C.
35	212015		Ga. s.	Cordella D.	8	6	32.0	9.0	3.4	1912	Wrangell, Alaska
36	226184		Ga. w.	Cordella	37	23	63.4	16.0	3.0	1926	Fort Henry, Tenn.
37	213926		Ga. s.	Cordova	51	32	74.7	18.2	3.8	1916	Seattle, Wash.
38	214446		Ga. s.	Corean	7	5	30.0	10.8	2.9	1916	Apalachicola, Fla.
39	224102		Ga. s.	Corinne	10	7	36.3	11.0	4.8	1920	Naknek, Alaska
40	215589	LHVB	Ol. s.	Corinthian	161	97	112.6	23.9	10.8	1917	Essex, Mass.
41	210964		Ga. s.	Corliss	13	7	39.5	10.3	5.1	1913	Long Beach, Calif.
42	211202		Ga. s.	Corliss	19	13	41.6	12.9	5.4	1913	Tacoma, Wash.
43	201449		Ga. s.	Cormorant	15	7	45.0	11.8	5.4	1893	Gloucester, Mass.
44	214063		Ga. s.	Cormorant	27	14	57.9	14.5	6.5	1916	Boothbay, Me.
45	228003	MIHQ	Ol. s.	CORMORANT	371	179	139.4	25.1	14.5	1928	Groton, Conn.
46	76652		Ga. s.	Cornelia	19	9	44.7	17.0	4.5	1886	Goshen, N. J.
47	204028		Ga. s.	Cornelia Pauline	9	7	46.0	14.3	2.8	1907	Bon Secour, Ala.
48	125314		Ol. s.	Cornell	79	53	91.5	17.9	7.3	1874	Philadelphia, Pa.
49	220270	MHQF	Ol. s.	CORNELL	167	114	102.2	22.1	10.6	1930	Quincy, Mass.
50	201196		Ol. s.	CORNELL No. 21	101	69	75.6	19.5	11.0	1904	Newburgh, N. Y.
51	120938		Ol. s.	Cornell No. 22	68	46	75.6	17.8	7.6	1893	Rondout, N. Y.
52	136782		Ga. s.	Cornell No. 41	124	84	85.7	21.0	10.4	1900	Wilmington, Del.
53	227026		Ol. s.	Corning	167	113	85.3	23.3	10.5	1927	Brooklyn, N. Y.
54	229143		Ol. s.	Cornucopia	31	24	44.0	13.3	6.0	1929	Cornucopia, Wis.
55	219311		Ol. s.	Cornwallis	61	37	62.8	21.0	7.2	1919	Achilles, Va.
56	228338		El. s.	CORONADO	502	340	175.5	43.6	14.2	1929	Oakland, Calif.
57	126519		Ga. s.	Coronet	12	5	53.2	15.1	2.6	1888	Fishing Island, Md.
58	229223		Ol. s.	Corthell	22	16	42.3	13.2	7.2	1929	Solomons, Md.
59	228624		Ga. s.	Cosmos	21	14	50.5	12.7	4.9	1887	Mare Island, Calif.
60	4809		Ga. s.	Costa Diva	13	11	40.9	12.7	4.6	1860	Newtown, N. Y.
61	210945		Ol. s.	Costa Rica	39	26	53.2	15.1	7.4	1920	Tacoma, Wash.
62	227146		Ol. s.	Costa Rica II	72	38	69.0	18.9	8.5	1927	Los Angeles, Calif.
63	204679		Ol. s.	Coston	25	11	55.0	15.8	4.0	1907	Pocomoke City, Md.
64	214748		Ga. s.	Cougar	40	31	56.1	15.1	7.0	1917	Tacoma, Wash.
65	210881		Ga. s.	Countess	21	16	60.2	10.5	4.0	1912	Sacramento, Calif.
66	217287	LPBC	El. s.	COURAGEOUS	7,572	4,826	456.1	56.0	35.4	1918	Alameda, Calif.
67	226227		Ol. s.	Courageous	77	52	71.1	19.8	8.3	1926	Milford, Del.
68	222544		Ga. s.	Courier	22	11	60.3	12.9	5.1	1897	Norfolk, Va.
69	224236		Ga. c.	Coushatta	25	25	56.0	27.8	2.6	1924	Coushatta, La.
70	105853		Ga. s.	Covington	34	26	56.8	22.2	4.2	1879	St. Tammany Parish, La.

¹ Formerly ga. s. Jacob M. Heath.
² Formerly ga. s. ^a Hidden Inlet.
^b Pyshht.
³ Formerly ga. s. Charlotte Caase.

⁴ Formerly U. S. Immigration ga. s. Corinthian.
⁵ Formerly ga. s. Jay.
⁶ Formerly ga. s. Charlie Lawrence.
⁷ Formerly st. s. J. H. Williams.

Line No.	Service	Crew	Horse-power	Name of owner	Home port	Address of owner
1	Fsh.	14	90	Martin Ekron.....	Ketchikan, Alaska.....	
2	Pas.	4	18	Joseph Balmes.....	Philadelphia, Pa.....	Manayunk, Pa.
3	Oys.	1	30	Lillian A. Merwin.....	New Haven, Conn.....	Milford, Conn.
4	Fsh.	8	b 180	Laurie Massa.....	San Diego, Calif.....	2327 Kettner Boulevard.
5	Frt.	1	b 80	Swante A. Johnston.....	San Francisco, Calif.....	Third and Channel Streets.
6	Frt.	2	75	Seacoast Canning Co. (Me.).....	Eastport, Me.....	Lubeo, Me.
7	Fsh.	12	350	Westgate Sea Products Co. (Calif.).....	San Diego, Calif.....	2412 Belt Street.
8	Tnk.	10	652	Standard Oil Co. of California (Del.).....	San Francisco, Calif.....	225 Bush Street.
9	Tow.	2	20	R. R. Barrow.....	New Orleans, La.....	Houma, La.
10	Pas.	2	30	Samuel Gunyan, jr.....	New York, N. Y.....	Wantagh, N. Y.
11	Tow.	4	250	Stanwood Towing Co. (N. J.).....	do.....	17 Battery Place.
12	Tow.	18	60	Roanoke Railroad & Lumber Co. (N. O.).....	New Bern, N. O.....	Stonewall, N. C.
13	Fsh.	4	60	Cook Inlet Packing Co. (Wash.).....	Seattle, Wash.....	405 Pioneer Boulevard.
14	Fsh.	5	90	Chatham Strait Fish Co. (Wash.).....	Ketchikan, Alaska.....	Seattle, Wash.
15	Fsh.	8	90	B. A. Melver.....	do.....	6026 Fifth Avenue, North-west, Seattle, Wash.
16	Fsh.	8	100	Carl Overby.....	do.....	New Port Walter, Alaska.
17	Tow.	1	165	Coos Bay Lumber Co. (Del.).....	San Francisco, Calif.....	351 California Street.
18	Tow.	1	125	Coos Bay Dredging Co. (Oreg.).....	Marshfield, Oreg.....	987 Central Avenue.
19	Tow.	1	110	Port Oxford Cedar Products Co. (Del.).....	do.....	
20	Pas.	2	44	Jesse J. Ott.....	do.....	Allegany, Oreg.
21	Mso.	1	9	Carl M. Johnson.....	Ketchikan, Alaska.....	
22	Frt.	2	25	Harvard Beal.....	Bar Harbor, Me.....	Manset, Me.
23	Fsh.	2	12	John Colberg.....	Seward, Alaska.....	Seldovia, Alaska.
24	Fsh.	1	35	W. A. Houchen.....	Astoria, Oreg.....	Cathlamet, Wash.
25	Fsh.	2	12	Philip Nelson.....	Ketchikan, Alaska.....	Metlakatla, Alaska.
26	Fsh.	2	20	Coria Edna Smith.....	Seattle, Wash.....	South Bond, Wash.
27	Fsh.	3	40	Emil Cetchovich jr.....	Savannah, Ga.....	Daufuskie Island, S. O.
28	Fsh.	4	140	Pioneer Seafoods Co. (Wash.).....	Juneau, Alaska.....	Cordova, Alaska.
29	Frt.	2	45	John D. Trefethen.....	Portland, Me.....	South Freeport, Me.
30	Tow.	2	20	L. W. Treisback.....	Jacksonville, Fla.....	1425 Herschell Street.
31	Fsh.	3	24	Frank A. Rackett.....	New York, N. Y.....	Greenport, N. Y.
32	Frt.	1	16	Claude Sinclair Tucker.....	Newport, R. I.....	Portsmouth, R. I.
33	Oys.	2	6	Blum and Bergeron Co.....	New Orleans, La.....	Houma, La.
34	Pas.	1	32	George W. Corbett.....	St. Augustine, Fla.....	78 Marine Street.
35	Pas.	1	16	Trevor Davis.....	Juneau, Alaska.....	
36	Pas.	4	15	H. B. Barrows.....	Nashville, Tenn.....	Fort Henry, Tenn.
37	Fsh.	3	75	New England Fish Co. (Me.).....	Boston, Mass.....	44 Boston Fish Pier.
38	Fsh.	2	10	W. J. Harrell.....	Apalachicola, Fla.....	
39	Fsh.	2	45	C. P. Hale.....	Seward, Alaska.....	Naknek, Alaska.
40	Cod.	23	200	Gorton Pew Vessels Co. (Mass.).....	Gloucester, Mass.....	Rowe Square.
41	Pas.	1	b 35	H. Bay Webster.....	Los Angeles, Calif.....	Balboa, Calif.
42	Fsh.	6	20	Booth Fisheries Co. (Del.).....	Seattle, Wash.....	Pier 11B, foot Wall Street.
43	Cod.	7	37	Frederick B. Hale.....	Boston, Mass.....	9 Haviland Street.
44	Cod.	9	45	James M. Burke.....	Provincetown, Mass.....	72 Commercial Street.
45	Fsh.	24	b 500	Ocean Trawling Co.....	Boston, Mass.....	84 State Street.
46	Oys.	6	18	Daniel C. Garrison.....	Philadelphia, Pa.....	Heislerville, N. J.
47	Frt.	3	24	M. C. Buzbee.....	Mobile, Ala.....	Bromley, Ala.
48	Tow.	7	330	Cornell Steamboat Co. (N. Y.).....	Albany, N. Y.....	22 Ferry Street, Kingston, N. Y.
49	Cod.	15	b 375	General Seafoods Corporation (Mass.).....	Boston, Mass.....	Gloucester, Mass.
50	Tow.	9	240	Cornell Steamboat Co. (N. Y.).....	Albany, N. Y.....	Kingston, N. Y.
51	Tow.	8	240	do.....	do.....	do.
52	Tow.	10	90	do.....	do.....	do.
53	Tow.	3	360	Erle Railroad Co. (N. Y.).....	New York, N. Y.....	50 Church Street.
54	Fsh.	3	60	Andrew Hanson.....	Duluth, Minn.....	Cornucopia, Wis.
55	Fer.	3	60	County of Georgetown.....	Georgetown, S. C.....	Court House.
56	Fer.	9	b 1,000	San Diego & Coronado Ferry Co. (Calif.).....	San Diego, Calif.....	Union Building.
57	Frt.	2	20	John A. Lowery.....	Cambridge, Md.....	Tilghman, Md.
58	Tow.	2	90	W. H. Gahagan (N. Y.).....	New York, N. Y.....	147 Remsen Street (B).
59	Fsh.	2	30	N. A. Martin.....	Seattle, Wash.....	2246 Fourteenth Avenue, west.
60	Fsh.	6	25	Joseph Matassini.....	Tampa, Fla.....	1021 Riverside Boulevard.
61	Fsh.	7	b 65	Van Camp Sea Food Co. (Calif.).....	Los Angeles, Calif.....	Fish Harbor, San Pedro, Calif.
62	Fsh.	10	b 170	Frank Gorgas.....	do.....	San Pedro, Calif.
63	Fsh.	4	45	S. S. Coston.....	Newport News, Va.....	Hampton, Va.
64	Fsh.	7	100	Mitchell Kuljis.....	Seattle, Wash.....	2418 Yaeger Street, Bellingham, Wash.
65	Pas.	1	60	Sacramento Northern Railway (Calif.).....	San Francisco, Calif.....	Mills Building.
66	Frt.	12	4,800	United States Shipping Board.....	do.....	439 Pine Street.
67	Tow.	5	360	Merritt-Chapman & Scott Corporation (Del.).....	New York, N. Y.....	17 Battery Place.
68	Tow.	2	60	Charleston Lighterage & Transfer Co. (S. C.).....	Charleston, S. C.....	Middle Atlantic Wharf.
69	Fer.	3	42	James Florane.....	New Orleans, La.....	Coushatta, La.
70	Frt.	5	30	William C. Tschirn.....	do.....	4202 South Roman Street.

⁶ Formerly ol. s. Frank.
⁷ Formerly st. s. Eli B. Conine,
¹⁰ Formerly ol. s. Diamond S. No. 89.

¹¹ Formerly U. S. Coast and Geodetic Survey st. s. Cosmos.
¹² Formerly U. S. Navy ga. s. Courier.
¹³ Formerly ga. s. Addie Eads.

Line No.	Official No.	Signal letters	Rig	Name of vessel	Tonnage		Register dimensions			When built	Where built
					Gross	Net	Length	Breadth	Depth		
					Feet			Feet			
1	230060		Ol. s.	Coxsackie.....	48	32	57.0	28.5	4.4	1930	Greenport, N. Y.
2	127195		Ga. s.	Cozy.....	39	37	61.2	23.5	4.3	1897	Northport, N. Y.
3	230259		Ga. s.	Cracker Jack.....	7	6	31.1	10.4	3.2	1930	Heislerville, N. J.
4	228945		Ga. s.	Cracker Jack II.....	7	5	30.9	11.0	3.6		Unknown
5	205924		Ga. s.	Craftsman.....	7	5	37.5	9.6	2.6	1809	Wanchese, N. C.
6	202136		Ol. s.	CRAIG.....	31	21	53.5	15.3	7.4	1905	Toledo, Ohio
7	214893		Ga. s.	Crane.....	41	15	68.0	16.8	6.1	1917	Oakland, Calif.
8	221865		Ga. s.	Cravenco.....	35	23	64.9	18.4	4.0	1920	Morehead City, N. C.
9	202902		Ga. s.	Creel.....	14	10	50.0	12.8	4.7	1906	Decatur, Wash.
10	204060		Ga. s.	Creel Brothers.....	12	11	39.4	13.0	3.3	1906	Apalachicola, Fla.
11	127219		Ga. s.	Crescent.....	24	16	48.2	14.8	5.3	1897	Coupeville, Wash.
12	127543		Ga. s.	Crescent.....	14	12	46.5	13.6	3.9	1901	Rockaway Beach, N. Y.
13	209589		Ga. s.	Crescent.....	14	9	58.4	12.4	2.0	1912	Grand Chentler, La.
14	212971		Ol. s.	Crescent.....	21	14	57.5	16.0	4.1	1915	San Diego, Calif.
15	218709		Ga. s.	Crescent.....	12	8	33.1	10.8	5.2	1919	Tacoma, Wash.
16	225991		Ga. s.	Crescent.....	9	6	36.8	9.0	3.6	1921	Piedmont, Wash.
17	224472		Ol. s.	Crescent No. 1.....	85	47	61.7	22.5	6.4	1925	Antloch, Calif.
18	225731		Ol. s.	Crescent No. 2.....	33	16	55.8	16.8	6.2	1926	Oakland, Calif.
19	230035		Ol. s.	Crescent No. 3.....	204	139	102.0	28.5	7.5	1930	Antloch, Calif.
20	221172		Ga. s.	Cresote.....	31	21	49.9	13.0	8.2	1921	Seattle, Wash.
21	203077		Ga. s.	Crest.....	8	6	30.7	9.2	3.6	1906	Somerset, Mass.
22	224666		Ol. s.	Crest.....	35	24	51.2	13.9	8.8	1925	Seattle, Wash.
23	127770		Ga. s.	Cricket.....	19	11	44.7	13.2	5.3	1903	Wilmington, Calif.
24	206440		Ga. s.	Cricket.....	18	12	52.8	12.3	4.4	1909	Seattle, Wash.
25	209555		Ga. s.	Cricket.....	10	7	41.8	10.7	4.0	1912	do
26	219553		Ol. s.	Cricket.....	25	17	53.8	15.4	4.8	1920	Baltimore, Md.
27	227558		Ol. w.	CRITERION.....	53	40	64.7	18.0	3.3	1928	Charleston, W. Va.
28	229751		Ga. s.	Croaker.....	8	7	37.1	10.8	3.4	1930	Little Creek, Del.
29	230522		Ga. s.	Croaker.....	20	13	53.7	14.3	4.4	1931	Susan, Va.
30	127523		Ga. s.	Crockett.....	63	44	64.5	24.2	5.3	1901	San Francisco, Calif.
31	206729		Ol. s.	Crosby No. 1.....	14	10	37.9	11.5	3.6	1909	Seattle, Wash.
32	224839		Ol. s.	Crosline.....	443	301	143.7	48.0	13.9	1925	do
33	227320		Ol. s.	Crosmor.....	56	38	65.9	17.2	7.4	1928	do
34	214790		Ga. s.	Cross Sound.....	7	6	33.0	9.0	4.2	1917	do
35	209204		Ga. s.	Crowley No. 4.....	9	6	40.0	11.6	4.4	1911	Oakland, Calif.
36	205164		Ga. s.	Crowley No. 6.....	15	10	49.4	16.2	4.0	1908	San Francisco, Calif.
37	205176		Ga. s.	Crowley No. 7.....	15	10	49.5	16.2	4.0	1908	do
38	216023		Ga. s.	Crowley No. 8.....	14	10	42.4	11.8	5.8	1917	do
39	213030		Ol. s.	Crowley No. 9.....	60	34	70.5	19.5	8.2	1915	Oakland, Calif.
40	212817		Ga. s.	Crowley No. 10.....	12	8	42.3	11.2	5.2	1914	do
41	212818		Ga. s.	Crowley No. 11.....	12	8	42.3	11.2	5.2	1914	do
42	217064		Ga. s.	Crowley No. 15.....	14	9	42.0	11.8	5.5	1918	San Francisco, Calif.
43	213138		Ga. s.	Crowley No. 16.....	13	9	44.4	12.1	5.2	1915	Oakland, Calif.
44	212960		Ga. s.	Crowley No. 17.....	38	23	59.8	20.0	6.3	1915	do
45	212961		Ga. s.	Crowley No. 18.....	38	23	59.8	20.0	6.3	1915	do
46	217326		Ga. s.	Crowley No. 19.....	73	49	70.5	21.5	8.2	1918	Rolph, Calif.
47	127285		Ol. s.	Crowley No. 20.....	41	28	75.0	18.5	7.0	1898	San Francisco, Calif.
48	227074		Ol. s.	Crowley No. 21.....	59	23	72.3	18.2	7.5	1904	Mare Island, Calif.
49	210876		Ol. s.	Crowley No. 22.....	29	19	52.0	15.0	6.2	1912	Oakland, Calif.
50	227452		Ol. s.	Crowley No. 23.....	47	25	69.2	17.5	7.9	1923	do
51	210600		Ga. s.	Crowley No. 25.....	15	10	51.3	10.7	5.5	1901	San Francisco, Calif.
52	210874		Ol. s.	Crowley No. 26.....	20	13	45.5	13.9	5.8	1912	Alameda, Calif.
53	220039	LWNQ	Ol. s.	CROWN CITY.....	5,428	3,374	410.0	54.4	27.2	1920	Los Angeles, Calif.
54	126368		Ol. s.	Cruiser.....	55	24	70.0	16.0	6.1	1886	North Bend, Ore.
55	212563		Ga. s.	Cruiser.....	12	8	37.6	12.2	5.6	1914	Los Angeles, Calif.
56	215667		Ga. s.	Cruiser.....	15	12	36.2	15.0	4.9	1917	Patchogue, N. Y.
57	227331		Ga. s.	Cruiser.....	33	28	50.2	18.4	3.7	1928	Sandusky, Ohio.
58	206590		Ga. s.	Cruso.....	207	162	86.6	20.4	8.8	1909	Chicago, Ill.
59	127194		Ga. s.	Crusoe.....	14	11	37.0	14.0	4.7	1897	Freeport, N. Y.
60	207839		Ga. s.	Crustacean.....	12	12	45.0	15.2	4.0	1910	Swans Island, Me.
61	224630		Ol. s.	Crystal.....	9	6	31.2	9.9	4.5	1925	Tacoma, Wash.
62	127224		Ga. s.	Crystal Wave.....	67	49	47.7	16.8	5.5	1898	Wilmington Island, Ga.
63	202213		Ga. s.	Crystal Wave.....	14	9	51.4	11.7	5.1	1905	Watertown, Mass.
64	219339		Ga. s.	Cubanola.....	8	5	37.8	11.9	2.8	1916	Cut Off, Ia.
65	219905	LWHT	Ol. s.	CUBORE.....	6,891	4,205	450.6	57.2	34.0	1920	Quincy, Mass.
66	216374		Ga. s.	Cuckoo.....	9	6	34.2	9.2	4.5	1918	Olg Harbor, Wash.
67	219540	LVMC	Ol. s.	Culburra.....	2,353	1,776	261.7	46.6	21.7	1918	Olympia, Wash.

1 Formerly ga. s. H. L. Covington.
 2 Formerly ga. s. Sonleyett.
 3 Formerly ga. s. Margaret J.
 4 Formerly ga. s. Paladini Brothers.

5 Formerly ga. s. Edna O.
 6 Formerly ga. s. Christopher Columbus.
 7 Formerly U. S. Navy ol. s. Castro.

Motor Vessels

269

Line No.	Service	Crew	Horsepower	Name of owner	Home port	Address of owner
1	Pas.	4	45	Upper Hudson Ferry Co. (N. Y.)	New York, N. Y.	Pier 43, North River.
2	Frt.	2	50	Thomas Rogers	do	Sayville, N. Y.
3	Fsh.	2	18	Robert Lee	Philadelphia, Pa.	Heislerville, N. J.
4	Pas.	1	20	Harry Seaman	New York, N. Y.	Lynbrook, N. Y.
5	Frt.	1	15	M. F. Skipper	Wilmington, N. C.	721 South Eighth Street.
6	Tow.	5	180	Marine Transit Corporation (N. Y.)	New York, N. Y.	17 Battery Place.
7	Fsh.	3	110	Alaska Packers Association. (Calif.)	San Francisco, Calif.	111 California Street.
8	Frt.	6	50	Virginia Carolina Chemical Co. (Va.)	Wilmington, N. C.	
9	Fsh.	1	30	Arthur Eugene Larson	Ketchikan, Alaska	
10	Frt.	2	16	J. F. Creel	Apalachicola, Fla.	
11	Fsh.	3	40	Emel Packing Co. (Wash.)	Seattle, Wash.	L. C. Smith Building.
12	Oys.	2	25	Edward G. Kost	Bridgeport, Conn.	Stratford, Conn.
13	Frt.	1	21	Peter Dyson	Lake Charles, La.	Pecan Island, La.
14	Pas.	1	80	Star and Crescent Boat Co. (Calif.)	San Diego, Calif.	Foot Broadway.
15	Fsh.	2	20	Alfred Svensen	Portland, Oreg.	1150 Glenn Avenue.
16	Tow.	1	20	Johnson Tug & Barge Co. (Wash.)	Port Angeles, Wash.	212 North Laurel Street.
17	Frt.	4	125	F. E. Booth Co. (Nev.)	San Francisco, Calif.	110 Market Street.
18	Fsh.	1	b 125	do	do	Do.
19	Frt.	4	220	do	do	Do.
20	Frt.	3	100	Pacific Creosoting Co. (Wash.)	Seattle, Wash.	Northern Life Building.
21	Pas.	1	35	Wilfred J. Gladue	Providence, R. I.	29 Prospect Street.
22	Tow.	4	150	Wagner Tug Boat Co. (Wash.)	Seattle, Wash.	Fifteenth Avenue West and Emerson Street.
23	Pas.	2	6120	C. Garland Briden	Los Angeles, Calif.	142 North Rampart Boulevard.
24	Tow.	2	100	Columbia Contract Co. (Oreg.)	Portland, Oreg.	294 East Salmon Street.
25	Fsh.	1	50	Albert Brookman	Sitka, Alaska	
26	Msc.	2	150	Merritt-Chapman & Scott Corporation (Del.)	New York, N. Y.	17 Battery Place.
27	Tow.	1	100	S. Glenn Barton	Pittsburgh, Pa.	Union Bank Building.
28	Fsh.	1	29	Alford T. Moore	Wilmington, Del.	Little Creek, Del.
29	Fsh.	2	35	Edwin Hudgins	Newport News, Va.	Mororan, Va.
30	Frt.	2	40	Erlkson Navigation Co. (Calif.)	San Francisco, Calif.	Pier 5.
31	Tow.	2	65	A. J. Anderson	Seattle, Wash.	2637 West Fifty-fourth Street.
32	Fer.	8	600	Puget Sound Navigation Co. (Nev.)	do	32 Colman Dock.
33	Tow.	4	180	Crosby Lighterage Co. (Wash.)	do	1001 Fairview Avenue North.
34	Msc.	1	20	S. H. Vevelstad	Juneau, Alaska	Care George Comstock, Box 582.
35	Tow.	1	40	San Francisco Bridge Co. (Calif.)	San Francisco, Calif.	14 Montgomery Street.
36	Frt.	1	b 65	Crowley Launch & Tugboat Co. (Calif.)	do	Pier 14, Mission Street Wharf.
37	Pas.	1	50	do	do	Do.
38	Tow.	1	50	do	do	Do.
39	Tow.	4	200	do	do	Do.
40	Pas.	1	50	do	do	Do.
41	Tow.	1	50	do	do	Do.
42	Frt.	1	50	do	do	Do.
43	Tow.	1	100	do	do	Do.
44	Pas.	1	100	do	do	Do.
45	Pas.	1	100	do	do	Do.
46	Pas.	1	150	do	do	Do.
47	Pas.	1	200	do	do	Do.
48	Tow.	1	b 200	do	do	Do.
49	Frt.	2	120	do	do	Do.
50	Tow.	1	b 225	do	do	Do.
51	Pas.	1	100	do	do	Do.
52	Tow.	1	120	Crowley Launch and Tug Boat Co. (Calif.)	Los Angeles, Calif.	
53	Frt.	34	b 2,700	U. S. Shipping Board	do	
54	Tow.	3	350	Hosford Transportation Co. (Oreg.)	Portland, Oreg.	Foot Lincoln Street.
55	Fer.	2	35	Bethlehem Shipbuilding Corporation, Ltd. (N. J.)	Los Angeles, Calif.	East San Pedro, Calif.
56	Wrk.	2	45	Merritt-Chapman & Scott Corporation (Del.)	New York, N. Y.	17 Battery Place.
57	Fsh.	2	100	United Fisheries Co. (Ohio)	Sandusky, Ohio	Foot Decatur Street.
58	Frt.	6	80	Carson, Pirie, Scott & Co. (Ill.)	Chicago, Ill.	366 West Adams Street.
59	Pas.	2	50	George H. De Freitas	New York, N. Y.	Hillside, N. J.
60	Frt.	1	30	Maynard T. Herrick	Bar Harbor, Me.	Swans Island, Me.
61	Fsh.	4	15	W. H. Lanphear	Seattle, Wash.	4015 Sixteenth Avenue SW.
62	Frt.	4	24	Chatham Oyster Co. (Ga.)	Beaufort, S. C.	Box 319, c/o John L. Wall.
63	Pas.	2	42	Joseph J. O'Connell	Fall River, Mass.	180 River Street.
64	Oys.	2	6	Justin Bouzgard	New Orleans, La.	Cut Off, La.
65	Frt.	38	b 2,500	Calmar S. S. Corporation (Del.)	New York, N. Y.	25 Broadway.
66	Fsh.	2	18	Alfried H. Knudson	Seattle, Wash.	1232 East Fourth Street.
67	Frt.	24	1,000	Pacific Motorship Co. (Me.)	do	Port Angeles, Wash. 1519 Railroad Avenue South.

* Formerly ga. s. {
 a Crowley No. 21.
 b Oakburn

° Formerly ga. s. Hazel.
 ° Formerly British ga. s. Culburra.

Line No.	Official No.	Signal letters	Rig	Name of vessel	Tonnage		Register dimensions			When built	Where built
					Gross	Net	Length	Breadth	Depth		
1	209268		Ga. s.	Culebra	68	58	77.1	21.1	9.7	1911	Pensacola, Fla.
2	127608		Ga. s.	Cultivator	14	10	44.2	15.5	4.0	1902	Quincy, Mass.
3	208240		Ga. s.	Cumberland	63	43	83.1	17.4	7.4	1910	Morehead City, N. C.
4	224488		Ol. s.	Cummins	7	6	32.9	8.8	4.0	1925	Seattle, Wash.
5	127488		Ga. s.	Cupid	14	11	45.6	15.9	4.6	1900	Patchogue, N. Y.
6	213673		Ga. s.	Cupld	7	6	32.6	9.2	3.8	1911	Seattle, Wash.
7	126170		Ga. s.	Curlew	35	31	66.0	19.6	5.5	1883	Pocomoke City, Md.
8	127080		Ol. s.	Curlew	26	18	59.4	14.6	6.0	1895	Millbridge, Me.
9	219790		Ga. s.	Curlew	11	7	34.2	10.5	4.9	1920	Seattle, Wash.
10	219915		Ga. s.	Curlew	56	14	72.8	17.5	6.3	1920	Oakland, Calif.
11	223326		Ga. s.	Curlew	9	9	32.4	9.3	3.5		Unknown
12	223432		Ga. s.	Curlew	10	7	37.7	13.1	3.8		do.
13	223542		Ga. s.	Curlew	22	18	41.8	13.3	5.9	1924	Seattle, Wash.
14	223479		Ga. s.	Curtis	16	10	49.9	13.5	3.8	1923	Westland, Va.
15	218830		Ol. s.	Curtis Fountain	29	17	58.5	18.8	4.4	1919	Biloxi, Miss.
16	230385		Ga. s.	Curtis	17	14	40.0	11.8	3.4	1930	Morehead City, N. C.
17	221382		Ga. s.	Cutter	9	7	36.6	9.2	4.2	1911	New York, N. Y.
18	220800		Ga. s.	Cutty Sark	27	18	51.4	13.9	6.8	1920	Ilwaco, Wash.
19	116997	KQIIW	Ol. s.	Cuyamaca	176	139	90.7	23.8	8.0	1900	Portland, Oreg.
20	219831		Ol. s.	CUYAMEL FRUIT CO. BARGE NO. 3.	311	201	120.4	33.0	8.8	1920	Violet, La.
21	221048		Ol. s.	CUYAMEL FRUIT CO. BARGE NO. 4.	328	215	120.4	33.0	8.8	1920	do.
22	207794		Ga. s.	Cycle	10	9	37.3	10.4	4.5	1910	Port Republic, N. J.
23	127551		Ga. s.	Cyclone	19	8	48.0	13.3	3.7	1901	Mappsburg, Va.
24	220543		Ol. s.	CYCOL	161	93	112.5	25.0	6.4	1920	Bny Point, Calif.
25	212948		Ga. s.	Cydonia	63	43	68.0	19.2	8.6	1915	Seattle, Wash.
26	126829		Ga. s.	Cygnat	6	6	25.9	12.7	3.8	1887	Newport, R. I.
27	213990		Ga. s.	Cygnat	10	6	34.5	10.1	3.5	1910	Boston, Mass.
28	126759		Ol. s.	Cynthia	58	20	70.9	17.1	7.6	1891	Baltimore, Md.
29	225545		Ga. s.	Cynthia	10	6	35.6	11.9	4.3	1926	Bridgeton, N. J.
30	222085		Ol. s.	Cypress	9	7	34.4	9.0	3.4	1922	Palatka, Fla.
31	224697		Ol. s.	Cypress	44	30	60.4	14.9	5.9	1925	Bellingham, Wash.
32	227284		Ol. s.	Cypress	77	52	70.2	18.1	8.8	1928	Tacoma, Wash.
33	221484		Ga. w.	D. A. B. (steel)	24	24	63.0	18.0	3.0	1921	Jeffersonville, Ind.
34	224624		Ol. s.	D. T. L. No. 1	42	28	59.2	15.5	7.3	1925	Norfolk, Va.
35	204366		Ga. s.	D. Y. C. III	13	11	46.5	10.6	3.6	1907	Detroit, Mich.
36	217146		Ga. w.	D. & G.	27	15	42.0	10.6	2.7	1918	Beardstown, Ill.
37	214823		Ga. s.	D. McDonald	36	24	60.5	15.1	4.6	1917	Seattle, Wash.
38	222538		Ga. s.	D. B. Jackson	11	7	43.5	11.2	3.7	1922	Deltaville, Va.
39	157434		Ga. s.	D. E. Robertson	7	6	37.5	12.1	3.1	1895	Morgan City, La.
40	208489		Ga. s.	D. H. Penton	12	7	42.0	10.3	4.0	1911	Morehead City, N. C.
41	223421		Ol. s.	D. M. Renton	68	35	79.8	17.0	9.8	1923	Los Angeles, Calif.
42	6924		Ga. s.	D. P. Mulford	30	24	51.0	18.3	5.1	1876	Bridgeton, N. J.
43	157388		Ga. s.	D. R. Meekins	9	6	49.0	12.4	3.1	1893	Taylor's Island, Md.
44	157101		Ga. s.	D. Neer Taylor	23	15	60.3	15.8	4.3	1883	Messongo, Va.
45	214240		Ol. s.	Dacia	78	42	80.1	22.1	9.5	1916	Essex, Mass.
46	221369		Ga. w.	Daddy Q	38	35	47.2	16.0	2.8	1920	Peach Orchard, Ark.
47	213130		Ga. s.	Dagmar	14	9	45.3	11.5	4.2	1914	Beaver Bay, Minn.
48	229197		Ol. s.	Dugmar	44	31	70.7	17.0	7.8	1929	Rockport, Mass.
49	227822		Ga. s.	Dagny R.	12	9	46.6	10.0	4.1		Unknown
50	222552		Ol. s.	Dagny	36	18	63.5	16.6	6.7	1922	Thomaston, Me.
51	208968		Ga. s.	Dahlia	10	9	27.0	8.8	3.4	1910	Gills Rock, Wis.
52	212644		Ga. s.	Dahlia	38	32	58.7	18.5	5.3	1914	Paulsboro, N. J.
53	219557		Ga. s.	Dally	34	26	53.7	14.2	6.5	1919	Seattle, Wash.
54	157245		Ga. s.	Daisy	6	5	34.0	10.0	4.0	1889	Patchogue, N. Y.
55	157642		Ga. s.	Daisy	12	6	45.2	16.6	3.3	1901	Smyrna, N. C.
56	221823		Ga. s.	Daisy	10	7	32.2	10.6	3.6	1919	Layllette, N. J.
57	224300		Ga. s.	Daisy	19	16	43.6	13.6	6.4	1924	Delanco, N. J.
58	226222		Ol. s.	Daisy	53	36	62.8	16.9	7.0	1927	Seattle, Wash.
59	224237		Ga. s.	Daisy B.	8	5	32.9	11.0	2.7	1922	Montegut, La.
60	230401		Ga. s.	Daisy G.	10	8	40.2	11.6	3.4	1930	Charleston, S. C.
61	223827		Ga. s.	Daisy M.	13	9	44.3	11.8	4.5	1917	Los Angeles, Calif.
62	213269		Ol. s.	Daisy V	9	6	35.0	10.2	2.8	1915	Southport, N. C.
63	212253		Ga. s.	Daisy Day	14	9	46.5	14.4	3.8	1914	Chicago, Ill.
64	157050		Ga. s.	Daisy E. Smith	53	46	65.4	20.0	5.2	1881	New Haven, Conn.

¹ Formerly U. S. Navy ga. s. 1108.

² Formerly (a st. s. Sue H. Elmore
b ga. s. Bergen.

³ Formerly U. S. Navy ga. s. 1014.

⁴ Formerly (a st. s. Cynthia,
b U. S. Eng. st. s. Cynthia.

Line No.	Service	Crew	Horse-power	Name of owner	Home port	Address of owner
1	Fsh.	8	b 48	Warren Fish Co. (Fla.)	Pensacola, Fla.	Baylen Street Wharf.
2	Mcs.	3	36	Cape Cod Oyster Farms Co.	Provincetown, Mass.	Well Fleet, Mass.
3	Fsh.	5	50	Wesley Robinson	Fernandina, Fla.	St. Marys, Ga.
4	Fsh.	1	12	F. C. Emel	Seattle, Wash.	Ketchikan, Alaska.
5	Oys.	4	28	S. C. Grimshaw	New York, N. Y.	East Hampton, L. I.
6	Fsh.	3	25	Peter Woeck	Seattle, Wash.	6538 Beach Drive.
7	Oys.	2	37	Gerald D. Harrington	Philadelphia, Pa.	Port Norris, N. J.
8	Frt.	3	60	William Underwood Co. (Me.)	Bar Harbor, Me.	McKinley, Me.
9	Fsh.	2	16	John Brygger	Seattle, Wash.	3240 West Fifty-seventh Street.
10	Tow.	4	120	Alaska Packers Association (Calif.)	San Francisco, Calif.	111 California Street.
11	Fsh.	3	40	Henry Whildin	Philadelphia, Pa.	Millville, N. J.
12	Pas.	1	6	Clinton Young	New York, N. Y.	Babylon, N. Y.
13	Fsh.	5	30	Daniel M. Helam	Seattle, Wash.	132 North Eightieth Street.
14	Fsh.	3	25	T. G. Julian	Reedville, Va.	Palmer, Va.
15	Misc.	3	40	Mrs. O. C. Willis	Beaufort, N. C.	Morehead City, N. C.
16	Oys.	5	30	Dorgan-McPhillips Packing Corporation (Del.)	Gulfport, Miss.	East Back Bay, Miss.
17	Pas.	2	15	Mirabito Marine Corporation (N. Y.)	New York, N. Y.	114 Hamilton Avenue (B).
18	Fsh.	2	65	E. Hansen	Seattle, Wash.	Blaine, Wash.
19	Tug.	11	b 200	Star and Crescent Boat Co. (Calif.)	San Diego, Calif.	Foot Broadway.
20	Frt.	8	200	Cuyamel Fruit Co. (S. D.)	New Orleans, La.	Masonic Temple.
21	Frt.	11	200	do	do	Do.
22	Fsh.	1	24	Oscar L. Bradford	Philadelphia, Pa.	Fortescue, N. J.
23	Oys.	2	24	Henry M. Terry	Cape Charles, Va.	Exmore, Va.
24	Tnk.	3	160	Associated Oil Co. (Calif.)	San Francisco, Calif.	79 New Montgomery Street.
25	Fsh.	4	175	Fidalgo Island Packing Co. (Me.)	Seattle, Wash.	Central Building.
26	Fsh.	2	16	Peter A. Goode	Newport, R. I.	Mary Street.
27	Pas.	1	24	George C. Davis	Boston, Mass.	Rockland, Mass.
28	Tow.	2	240	G. H. Moon	Norfolk, Va.	Lovitt and Brown Avenues.
29	Pas.	1	24	William J. Gehring	Philadelphia, Pa.	Box 37, Fortescue, N. J.
30	Tow.	6	30	Wilson Cypress Co. (Fla.)	Jacksonville, Fla.	Palatka, Fla.
31	Fsh.	3	85	Bellingham Cannng Co. (Wash.)	Seattle, Wash.	South Bellingham, Wash.
32	Fsh.	9	150	Fidalgo Island Packing Co. (Me.)	do	Central Building.
33	Tow.	1	60	Consumers Mining Co. (Pa.)	Pittsburgh, Pa.	c/o Wheeling Steel Corporation, Harmarville, Pa.
34	Tow.	7	320	Diesel Towing Line (N. Y.)	New York, N. Y.	44 Whitehall Street.
35	Per.	1	70	A. G. Liggett & Son Co. (Mich.)	Detroit, Mich.	Wyandotte, Mich.
36	Tow.	1	25	Edw. Gillen Dock Dredge & Construction Co. (Wis.)	Peoria, Ill.	Beardstown, Ill.
37	Fsh.	2	35	Shepard Point Packing Co. (Wash.)	Seward, Alaska	Shepard Point (Cordova P. O.).
38	Frt.	2	12	A. A. Jackson	Reedville, Va.	Deltaville, Va.
39	Fsh.	1	8	James S. Morgan	Lake Charles, La.	Pecan Island, La.
40	Frt.	3	50	M. T. Craig	Wilmington, N. C.	12 North Eighth Street.
41	Tow.	1	350	Wilmington Transportation Co. (Calif.)	Los Angeles, Calif.	Catalina Terminal, Wilmington, Calif.
42	Frt.	3	20	Mary Elizabeth Hayden	Alexandria, Va.	Coast, Va.
43	Oys.	2	14	R. D. Larrimore	Annapolis, Md.	Edgewater, Md.
44	Misc.	1	15	J. H. Townsend	Baltimore, Md.	836 North Fulton Avenue.
45	Cod.	17	90	John Chishold Vessels Co. (Mass.)	Gloucester, Mass.	35 Wharf Street.
46	Tow.	3	25	Henry Quellmalz Lumber & Manufacturing Co. (Mo.)	Memphis, Tenn.	Peach Orchard, Ark.
47	Fsh.	2	18	Arnold I. Johnson	Duluth, Minn.	Two Harbors, Minn.
48	Cod.	7	b 110	Thomas A. Murray	New Bedford, Mass.	Fairhaven, Mass.
49	Fsh.	1	24	Isaac J. LeFevre	New York, N. Y.	553 Wythe Avenue, Brooklyn, N. Y.
50	Cod.	4	05	Olaf Anderson	Vineyard Haven, Mass.	Nantucket, Mass.
51	Fsh.	4	b 7	Arthur Weborg	Milwaukee, Wis.	Ellison Bay, Wis.
52	Frt.	2	20	Norman L. Riggin	Baltimore, Md.	Georgetown, Md.
53	Fsh.	6	50	C. M. Rolle	Seattle, Wash.	133 West Seventy-seventh Street.
54	Frt.	1	20	Andrew Radel Oyster Co. (Conn.)	Bridgeport, Conn.	South Norwalk, Conn.
55	Tow.	2	20	Swain Contracting Co. (Va.)	Norfolk, Va.	Hopewell, Va.
56	Fsh.	2	35	Hogan Hansen	Perth Amboy, N. J.	Mansquan, N. J.
57	Fsh.	2	65	Ira A. Edwards	New London, Conn.	Waterford, Conn.
58	Fsh.	5	90	Buchan Helman Packing Co. (Wash.)	Ketchikan, Alaska	Port Armstrong, Alaska
59	Fsh.	2	18	J. Adam Belanger	New Orleans, La.	Montegut, La.
60	Fsh.	2	20	Joseph Grippon	Charleston, S. C.	26 Elliott Street.
61	Pas.	1	40	Daisy H. Monstad	Los Angeles, Calif.	Redondo Beach, Calif.
62	Fsh.	2	36	Anna I. Parker	Wilmington, N. C.	Southport, N. C.
63	Pas.	1	54	Wm. Hanks	Chicago, Ill.	c/o North Branch Shipyard, 1500 Kingsbury Street.
64	Fsh.	6	100	Long Island Oyster Farms (N. Y.)	New York, N. Y.	Northport, N. Y.

⁵ Formerly ga. s. Endurance.
⁶ Formerly ga. s. U. S. A.

⁷ Formerly ga. s. Ruth.

Motor Vessels

Line No.	Official No.	Signal letters	Rig	Name of vessel	Tonnage		Register dimensions			When built	Where built
					Gross	Net	Length	Breadth	Depth		
							Feet	Feet	Feet		
1	211262		Ol. s.	Dakota.....	38	16	68.3	14.2	4.1	1913	Williston, N. Dak.....
2	223065		Ga. s.	Dakota.....	19	13	49.2	13.4	3.4	1922	Morgan City, La.....
3	217408		Ga. s.	Dale W. Hunt.....	15	7	33.2	10.8	5.5	1918	Tacoma, Wash.....
4	230837		Ga. s.	Dalles-Show Boat.....	24	12	47.7	12.2	3.8	1931	St. Paul, Minn.....
5	223501		Ol. s.	Dalmacia.....	41	29	62.5	20.6	4.6	1923	Pascagoula, Miss.....
6	210671		Ga. s.	Damfino.....	13	9	36.8	10.5	4.0	1911	Oshkosh, Wis.....
7	229420		Ga. s.	Dan Jr.....	17	14	40.1	9.9	5.4	1930	Bellingham, Wash.....
8	224813		Ga. w.	Dana Mack.....	21	14	49.8	11.5	2.0	1925	Antiquity, Ohio.....
9	226606		Ol. s.	Danaco No. 1.....	14	12	62.0	14.8	2.0	1927	Houghton, Wash.....
10	226607		Ga. s.	Danaco No. 2.....	11	9	61.9	10.8	2.0	1927	Houghton, Wash.....
11	222654		Ga. s.	Dandelion.....	10	7	31.5	10.8	4.2	1921	Hoonah, Alaska.....
12	218429		Ga. s.	Danet.....	9	7	35.2	9.3	4.1	1919	Seattle, Wash.....
13	228533		Ga. s.	Daniel.....	10	8	37.2	10.5	4.5	1920	Sea Isle City, N. J.....
14	226062		Ol. s.	DANIEL McCOOL.....	649	378	147.0	33.1	13.9	1926	Manitowoc, Wis.....
15	157597		Ga. s.	Daniel M. Bateman.....	18	10	44.4	16.2	4.4	1901	Leesburg, N. J.....
16	90113		Ol. s.	Dannie.....	14	9	46.7	14.4	5.5	1869	Philadelphia, Pa.....
17	230354		Ga. s.	Dannie Dixon.....	8	5	36.0	9.0	2.6	1915	Morehead City, N. C.....
18	225108		Ol. s.	Dante.....	20	11	41.4	13.0	4.4	1925	Olga, La.....
19	230050		Ol. s.	Dante Alighieri.....	71	48	66.6	18.1	8.7	1930	Tacoma, Wash.....
20	225975		Ga. s.	Daphne.....	20	13	52.5	14.0	4.1	1926	Deltaville, Va.....
21	157145		Ga. s.	Daphne.....	16	11	46.5	16.0	6.2	1885	Brooklyn, N. Y.....
22	210922		Ga. s.	Daphne.....	10	7	36.5	8.6	2.6	1913	Belhaven, N. C.....
23	225658		Ga. s.	Daphne.....	8	6	35.4	9.8	2.9	1926	Atlantic, N. C.....
24	221843		Ga. s.	Dardanella.....	19	13	41.2	12.8	5.8	1921	Nellita, Wash.....
25	226764		Ol. s.	Dare.....	38	30	61.6	18.0	4.0	1927	Norfolk, Va.....
26	214170		Ga. s.	Daring.....	11	8	37.0	11.0	4.0	1916	Raymond, Wash.....
27	224495		Ol. s.	Daring.....	15	10	43.1	10.3	5.5	1925	Decatur, Wash.....
28	208937		Ga. s.	Darline.....	7	7	26.4	9.3	3.6	1905	Jackson Harbor, Wis.....
29	222515		Ga. w.	Darling.....	19	10	45.0	12.0	2.4	1922	Pittsburgh, Pa.....
30	211108		Ol. s.	Dart.....	15	10	50.0	11.0	3.6	1913	Lockmoor, La.....
31	229280	MIIQG	Ol. s.	DARTMOUTH.....	167	114	102.2	22.1	10.3	1930	Quincy, Mass.....
32	125863		Ga. s.	Darwin.....	11	6	40.2	13.2	4.0	1890	Madisonville, La.....
33	6667		Ga. s.	Dauntless.....	19	18	46.0	18.0	4.7	1870	Greenport, N. Y.....
34	157387		Ga. s.	Dauntless.....	7	6	28.7	11.4	3.3	1893	Cedar Grove, Tex.....
35	220391		Ol. s.	Dauntless.....	12	9	30.8	11.3	3.2	1920	Jacksonville, Fla.....
36	220512		Ga. s.	Dauntless.....	13	11	39.9	0.4	3.3	1920	Atlantic, N. C.....
37	222043		Ga. s.	Dauntless.....	11	9	40.0	7.7	4.0	1922	St. Louis, Mo.....
38	213557		Ga. w.	David.....	7	6	44.4	11.7	1.9	1915	Parkersburg, W. Va.....
39	228363		Ol. s.	David B.....	52	35	60.4	16.5	6.7	1929	Houghton, Wash.....
40	227092		Ga. s.	DAVID CAMPBELL.....	76	46	82.5	20.0	7.5	1927	Portland, Ore.....
41	157627		Ga. s.	David Goldstrom.....	21	20	62.2	17.9	5.1	1901	Orfale, Md.....
42	157067		Ga. s.	David K. Akln.....	50	46	66.5	22.8	4.6	1882	Nyack, N. Y.....
43	223236		Ol. s.	David P. Fleming.....	68	35	79.8	17.0	9.8	1923	Los Angeles, Calif.....
44	221282		Ga. s.	Davidson.....	14	8	48.3	10.2	4.0	1912	Brooklyn, N. Y.....
45	230155		Ga. s.	Davis Brothers.....	12	10	36.0	11.1	3.4	1930	Harkers Island, N. Y.....
46	211275		Ol. s.	Dawn.....	14	9	42.8	12.6	3.7	1916	Sausalito, Calif.....
47	219272		Ga. s.	Dawn.....	151	79	109.5	20.2	10.8	1919	Essex, Mass.....
48	222585		Ga. s.	Dawn.....	13	11	35.0	10.2	5.6	1922	Essex, Conn.....
49	224050		Ga. w.	Dawn.....	39	33	53.6	13.8	2.5	1924	Newport, Ark.....
50	227418		Ol. s.	Dawn.....	18	12	39.9	11.2	5.9	1928	Poulsbo, Wash.....
51	228128		Ol. s.	Dawn.....	20	13	41.2	11.5	4.2	1928	Manitowoc, Wis.....
52	228163		Ol. s.	Dawn.....	11	7	36.0	13.5	2.6	1929	Thunderbolt, Ga.....
53	228512		Ga. s.	Dawn.....	9	7	33.8	11.3	4.1	1929	Fortescue, N. J.....
54	230659		Ga. s.	Dawn.....	19	10	47.7	14.7	4.4	1931	Pascagoula, Miss.....
55	230638		Ga. w.	Dawn.....	19	19	59.0	15.0	2.7	1931	Pittsburgh, Pa.....
56	205163		Ol. s.	Daylight.....	16	9	49.2	15.2	4.5	1908	Oakland, Calif.....
57	215141		Ga. s.	Daylight.....	38	30	53.5	15.1	6.7	1917	Tacoma, Wash.....
58	230834	MJLB	Ol. s.	DAYLIGHT.....	9,180	5,599	480.5	66.0	36.8	1031	Chester, Pa.....
59	214563	LGNB	Ol. s.	DAYLITE.....	1,976	1,601	252.0	43.7	21.9	1916	Toledo, Ohio.....
60	229864		Ol. s.	Dayton.....	172	117	85.0	28.2	10.4	1930	Wilmington, Del.....
61	222407		Ol. s.	Daytona.....	65	50	60.9	20.3	4.6	1922	New Berlin, Fla.....
62	225269		Ol. s.	DAYTONA BEACH No. 1.....	54	45	59.9	22.5	4.5	1925	Charleston, S. C.....
63	209473		Ga. s.	Dazlayne.....	13	8	34.5	10.5	3.7	1910	Tacoma, Wash.....
64	211998		Ga. s.	Dean.....	13	6	48.3	13.0	4.1	1910	Lake Charles, La.....
65	211858		Ga. s.	Debs.....	18	12	39.0	12.2	4.6	1913	Seattle, Wash.....
66	224527		Ga. s.	Deception Pass.....	41	36	60.3	24.6	5.5	1924	do.....
67	227607		Ol. s.	Deck Boy.....	14	10	46.6	11.9	4.7	1928	Astoria, Ore.....
68	157640		Ga. s.	Decker.....	10	8	37.5	11.6	3.4	1890	Freeport, N. Y.....

¹ Formerly ga. w. Kathleen.

^a ga. s. Henry L. Marshall.
^b Formerly British ga. y. Henry L. Marshall.
^c ga. s. Henry L. Marshall.

Line No.	Service	Crew	Horse-power	Name of owner	Home port	Address of owner
1	Tow.	3	120	Standard Box Co. (Receiver)	Baton Rouge, La.	Across Dyke.
2	Fsh.	2	30	John Poplich	New Orleans, La.	Empire, La.
3	Frt.	3	80	City of Ketchikan	Ketchikan, Alaska	
4	Pas.	1	70	F. M. Seed	Minneapolis, Minn.	Taylor's Falls, Minn.
5	Fsh.	7	30	Antloch Packing Co. (Miss.)	Gulfport, Miss.	Biloxi, Miss.
6	Msc.	1	24	Central Paper Co. (Mich.)	Grand Haven, Mich.	Muskegon, Mich.
7	Fsh.	2	100	Astoria & Puget Sound Canning Co. (Wash.)	Seattle, Wash.	South Bellingham, Wash.
8	Tow.	4	25	John M. Raika	Cincinnati, Ohio	Kananga, Ohio.
9	Pas.	3	b 80	Glenn R. Day	Seward, Alaska	Iditarod, Alaska.
10	Pas.	3	40	do	do	Do.
11	Fsh.	1	10	Frank Wilson	Juneau, Alaska	Hoonah, Alaska.
12	Fsh.	2	20	Carl I. Pollack	Seattle, Wash.	2838 West Fifty-eighth Street.
13	Fsh.	5	40	Anille Montagna	Philadelphia, Pa.	916 Plain Avenue, Ocean City, N. J.
14	Frt.	14	b 480	Cement Transit Co. (Mich.)	Grand Haven, Mich.	Newaygo, Mich.
15	Oys.	5	18	E. McClellan Hanners	Philadelphia, Pa.	Newport, N. J.
16	Msc.	2	90	Frederick Snare Corporation (N. Y.)	New York, N. Y.	114 Liberty Street.
17	Fsh.	1	16	Joseph Dixon and Sons	Beaufort, N. C.	Morehead City, N. C.
18	Fsh.	2	45	Marline Gerica	New Orleans, La.	Olga, La.
19	Fsh.	10	135	Salvatore Colletto	San Francisco, Calif.	Monterey, Calif.
20	Frt.	2	36	Marvin Drewer	Cape Charles, Va.	Saxls, Va.
21	Frt.	3	15	Frank Ruf	New York, N. Y.	20 Franklin Street, Astoria, N. Y.
22	Frt.	2	20	N. W. Hardison	New Bern, N. C.	Arapahoe, N. C.
23	Frt.	2	24	Winston Hill	Beaufort, N. C.	Atlantic, N. C.
24	Msc.	1	30	Esther Ellsworth	Juneau, Alaska	Care F. H. Magill.
25	Fer.	2	60	Roanoke Ferry Co. (N. C.)	Manteo, N. C.	Wanchese, N. C.
26	Tow.	1	40	Standard Tow Boat Co. (Wash.)	Seattle, Wash.	Raymond, Wash.
27	Fsh.	2	40	Wm. H. F. Reed	do	Decatur, Wash.
28	Fsh.	2	8	Lawrence Hahnkuper	Milwaukee, Wis.	Washington Island, Wis.
29	Tow.	1	25	Clarence A. Grim	Pittsburg, Pa.	406 River Avenue.
30	Tow.	1	30	Clooney Construction & Towing Co. (La.)	Lake Charles, La.	Westlake, La.
31	Cod.	14	b 375	General Seafoods Corporation (Mass.)	Boston, Mass.	Gloucester, Mass.
32	Pas.	2	20	Corino Valllungo	New Orleans, La.	941 Touro Street.
33	Frt.	1	48	Mark S. Greenhalgh	Providence, R. I.	167 Webster Street.
34	Frt.	1	12	O. A. Lehman	Houston, Tex.	c/o Bering Cortes Hardware Co.
35	Tow.	2	45	Parkhill Dredging Co.	Jacksonville	Florida Theater Building.
36	Frt.	1	16	Foy Hamilton	Beaufort, N. C.	Atlantic, N. C.
37	Pas.	1	45	G. P. Heldt	St. Louis, Mo.	4135 Pleasant Street.
38	Tow.	1	15	L. G. Meed	Pittsburgh, Pa.	Parkersburg, W. Va.
39	Fsh.	6	100	Libby McNeill & Libby, (Me.)	Seattle, Wash.	88 Hamlin Street.
40	Frb.	4	b 1, 120	City of Portland (Oreg.)	Portland, Oreg.	Spalding Building.
41	Oys.	2	36	E. Thomas Somers	Cape Charles, Va.	Bloxom, Va.
42	Frt.	3	37	William J. Champion	Newport, R. I.	27 West Pelham Street.
43	Tow.	5	350	Wilmington Transportation Co. (Calif.)	Los Angeles, Calif.	Wilmington, Calif.
44	Frt.	1	70	Richard C. Davidson	New London, Conn.	15 Blackhall Street.
45	Fsh.	1	80	I. C. Davis	Beaufort, N. C.	
46	Msc.	2	b 60	Glen H. Varney	Los Angeles, Calif.	San Pedro, Calif.
47	Fsh.	21	180	John M. Atwood	Boston, Mass.	Everett, Mass.
48	Tow.	1	36	S. H. H. Parsons	Hartford, Conn.	New York, N. Y.
49	Tow.	3	35	John E. Hobbs	Memphis, Tenn.	Newport, Ark.
50	Fsh.	2	30	Henry Lofall	Seattle, Wash.	Lofall, Wash.
51	Fsh.	3	b 45	Leslie Cornell	Milwaukee, Wis.	Washington Island, Wis.
52	Fsh.	2	36	Chatham Oyster Co. (Ga.)	Savannah, Ga.	401 West Bay Street.
53	Fsh.	1	24	George Denges	Philadelphia, Pa.	678 North Pearl Street, Bridgeton, N. J.
54	Fsh.	4	150	F. B. Walker	Gulfport, Miss.	Pascagoula, Miss.
55	Tow.	1	b 60	Enterprise Contracting Co. (Pa.)	Pittsburgh, Pa.	Bessemer Building.
56	Frt.	1	90	Pacific Coast Aggregates (Calif.)	San Francisco, Calif.	Hunter-Dulling Building.
57	Fsh.	8	b 45	Italian Food Products Co. (Calif.)	Los Angeles, Calif.	1607 Water Street, Long Beach, Calif.
58	Tnk.	39	2, 800	Standard Transportation Co. (Del.)	New York, N. Y.	26 Broadway.
59	Frt.	18	320	Ashley F. Wilson	Baltimore, Md.	Wellesley Farms, Mass.
60	Frt.	7	360	Erie Railroad Co. (N. Y.)	New York, N. Y.	50 Church Street.
61	Frt.	3	45	Sanford-Jacksonville Boat Line (Fla.)	Jacksonville, Fla.	Wiesenfeld Warehouse, Foot Newman Street.
62	Frt.	4	60	Stevens Line Co. (S. C.)	Charleston, S. C.	Yonges Island, S. C.
63	Fsh.	2	20	G. E. Erickson	Bellingham, Wash.	3117 Walnut Street.
64	Tow.	1	27	Clooney Construction & Towing Co. (La.)	Lake Charles, La.	Westlake, La.
65	Fsh.	6	30	Joseph G. Johnson	Seattle, Wash.	Tacoma, Wash.
66	Fer.	2	35	Agaton Olson	do	Everett, Wash.
67	Tow.	1	65	Shaver Transportation Co. (Oreg.)	Portland, Oreg.	Foot Fessenden Street.
68	Oys.	1	18	Abram B. Smith	New York, N. Y.	Freeport, N. Y.

¹ Formerly ga. s. America.
⁴ Formerly ga. s. Carmella.

⁵ Formerly U. S. Navy Davidson.
⁶ Formerly ga. s. Crowley No. 5.

Line No.	Official No.	Signal letters	Rig	Name of vessel	Tonnage		Register dimensions			When built	Where built
					Gross	Net	Length	Breadth	Depth		
							Feet	Feet	Feet		
1	201077		Ga. s.	Decomah	9	7	34.0	12.2	3.8	1904	Staratford, Conn.
2	209503		Ol. s.	Decorah	103	88	85.1	17.5	9.0	1911	Seattle, Wash.
3	213920		Ga. s.	Dee	13	9	48.9	14.3	4.0	1916	Asoria, Oreg.
4	218146		Ol. s.	Deep Sea	52	35	70.6	16.0	6.5	1919	Friday Harbor, Wash.
5	223096		Ga. s.	Deepwater	8	7	32.4	12.2	3.1	1890	Portland, Me.
6	203634		Ga. s.	Defender	14	7	56.0	11.0	3.6	1906	Lake Charles, La.
7	212077		Ga. s.	Defender	25	17	40.1	13.1	5.1	1914	Seattle, Wash.
8	216436		Ga. s.	Defender	9	5	31.2	10.7	6.0	1906	Southport, Me.
9	228031		Ga. s.	DEFENDER	62	42	71.9	11.4	10.9	1906	Newport News, Va.
10	230081		Ol. s.	Defender	199	111	107.7	26.2	10.0	1930	San Diego, Calif.
11	219976		Ga. s.	Defense	26	20	47.6	13.4	6.3	1920	Seattle, Wash.
12	157326		Ga. s.	Defiance	7	6	29.0	12.8	3.0	1891	Patchogue, N. Y.
13	212195		Ol. s.	Defiance (composite)	96	59	91.5	22.5	7.0	1914	Bath, Me.
14	216358		Ga. s.	Defiance	27	18	47.2	13.4	6.3	1917	Tacoma, Wash.
15	216875	LMTD	El. s.	DEFIANCE	7,572	4,826	456.1	56.0	35.4	1918	Alameda, Calif.
16	218163		Ga. s.	Defiance	14	12	38.4	10.5	3.4	1919	Warroad, Minn.
17	223853		Ga. s.	Defiance	9	6	35.7	11.8	4.1	1924	Bridgeton, N. J.
18	226366		Ol. s.	Defiance	444	295	156.6	49.2	13.6	1927	Glg Harbor, Wash.
19	220019		Ga. s.	Defy	18	12	37.9	12.5	5.4	1926	Ketchikan, Alaska
20	214843		Ga. s.	De Foo	23	16	42.0	11.7	7.5	1917	San Diego, Calif.
21	157651		Ga. s.	De Haro	9	6	32.4	8.8	3.2	1902	Whatecom, Wash.
22	230046		Ol. s.	De Luxe	14	10	45.0	9.6	5.4	1930	Long Beach, Calif.
23	220769		Ga. s.	Del K.	13	11	37.2	12.5	4.3	1927	West Haven, Conn.
24	225932		Ol. s.	Del-Mar-Va	106	72	74.4	22.0	7.8	1926	Ruark, Va.
25	227400		Ol. s.	Del Mar	26	10	51.4	15.5	5.6	1928	Corpus Christi, Tex.
26	226676		Ol. s.	Del Monte	103	60	81.7	22.0	8.1	1927	San Diego, Calif.
27	208764		Ga. s.	De Wet	12	11	31.0	9.8	3.0	1911	Northport, Mich.
28	214941		Ga. s.	Delaware	32	25	54.8	14.5	6.3	1917	Tacoma, Wash.
29	215739		Ga. s.	Delaware	12	8	48.0	12.0	4.5	1917	Petersburg, Alaska
30	228566		Ga. s.	Delaware	11	7	34.5	11.2	4.8	1912	Bethel, Del.
31	141627		Ga. s.	Delfa	26	20	41.0	16.1	4.0	1897	Islip, N. Y.
32	228926		Ol. s.	Delight	27	18	45.8	13.6	6.8	1929	Seattle, Wash.
33	226179		Ol. s.	Delia C. Smith	59	21	72.5	18.5	8.3	1926	Friendship, Me.
34	227350		Ga. s.	Dellia L.	9	7	41.3	12.8	3.1	1928	Barcelona, N. Y.
35	203642		Ol. s.	Delivery II.	45	30	69.2	15.2	6.0	1906	Tottenville, N. Y.
36	214025		Ga. s.	Delivery No. 4	64	43	59.8	20.6	7.5	1916	Tottenville, N. Y.
37	220479	MBGR	Ol. s.	DELIVERY No. 5	189	128	109.4	25.1	10.9	1929	Mariners Harbor, N.Y.
38	222812		Ga. s.	Dell	8	7	36.0	12.5	3.0	1923	Wrangell, Alaska
39	157675		Ga. s.	Della Fox	7	5	31.4	12.8	3.5	1900	Sullivan Island, S. C.
40	223866		Ga. s.	Della Reed	14	10	46.2	12.1	3.8	1924	Dultaville, Va.
41	157223		Ga. s.	Della Townsend	12	7	52.0	14.5	3.8	1888	Orlolo, Md.
42	209610		Ga. s.	Delmatia	10	8	43.4	10.5	4.4	1912	San Pedro, Calif.
43	224209		Ol. s.	Delos H. Smith	50	40	53.7	13.9	6.5	1924	Marinette, Wis.
44	209265		Ga. s.	Delphine	8	7	37.6	9.8	4.8	1911	Neponset, Mass.
45	213505		Ga. s.	Delphine	17	10	47.3	15.7	3.8	1915	Crittenden, Va.
46	221135		Ga. s.	Delroy 2d	9	5	38.0	12.0	4.5	1921	Groton, Conn.
47	202988		Ga. s.	Delta	8	6	35.5	11.2	4.4	1906	East Boothbay, Me.
48	217948		Ga. s.	Delta	27	22	54.0	12.8	3.9	1904	Madisonville, La.
49	226003		Ga. s.	Delta	13	8	43.0	12.1	4.1	1926	Sausalito, Calif.
50	228174		Ga. s.	DELTA STANDARD	111	52	97.1	22.1	5.3	1929	San Francisco, Calif.
51	227036		Ol. s.	Delwood	42	28	56.9	15.4	5.9	1928	Seattle, Wash.
52	215922		Ga. s.	Democrat	34	27	56.2	14.6	7.1	1918	do
53	116483		Ga. s.	Dento	17	14	40.0	15.5	3.8	1892	Bayport, N. Y.
54	209757		Ga. s.	Denver	8	5	29.5	10.0	3.5	1912	Tacoma, Wash.
55	223588		Ga. s.	Department of Docks No. 5	10	6	37.5	8.8	4.3	1918	Portsmouth, Va.
56	223589		Ga. s.	Department of Docks No. 6	10	6	37.5	8.8	4.3	1918	San Francisco, Calif.
57	203627		Ga. s.	Dependent	48	25	83.0	18.6	4.7	1906	New Orleans, La.
58	210144		Ga. s.	Dependent	14	7	55.1	14.1	3.6	1912	Washington, N. C.
59	6898		Ga. s.	Desire	8	5	30.6	12.5	3.9	1876	Groton, Conn.
60	214918		Ol. s.	Desiro	36	21	58.0	15.6	8.2	1914	Osterville, Mass.
61	157309		Ga. s.	Desiree	11	7	33.5	12.5	4.8	1885	Brooklyn, N. Y.
62	224167		Ga. s.	Desoto	18	11	49.2	13.7	3.0	1924	Morgan City, La.
63	230455		Ga. s.	Desoto	9	6	41.2	12.0	2.6	1929	Golden Meadow, La.
64	205255		Ol. s.	Despatch	14	9	45.9	10.1	4.1	1908	Oakland, Calif.
65	214319		Ga. s.	Despatch	15	10	47.0	14.7	4.3	1916	Erie, Pa.
66	223521		Ga. s.	Despatch	48	31	61.1	16.0	7.5	1921	Gulfport, Miss.
67	213454		Ga. s.	Despatch No. 1	33	7	50.5	15.2	6.9	1915	San Francisco, Calif.
68	209230		Ga. s.	Despatch No. 2	37	19	62.2	18.0	6.0	1911	do
69	214305		Ga. s.	Despatch No. 3	29	19	55.7	16.3	5.8	1916	San Diego, Calif.
70	215043		Ga. s.	Despatch No. 4	28	10	60.0	14.2	6.8	1917	Los Angeles, Calif.
71	218511		Ga. s.	Detroit	42	33	55.6	15.9	6.9	1919	Glg Harbor, Wash.

1 Formerly ga. s. Spencer.

2 Formerly ga. s. Daisy.

3 Formerly ga. s. Lawrence J.

4 Formerly ga. s. Sarah McCune.

5 Formerly U. S. Navy ga. s. No. 3126.

6 Formerly U. S. Navy ga. s. No. 3322.

Line No.	Service	Crew	Horse-power	Name of owner	Home port	Address of owner
1	Frt.	1	25	Reliable Fuel Supply Co. (N. Y.)	do	369 Fifty-third Street (B).
2	Fsh.	8	90	Shepard Point Packing Co. (Wash.)	Seward, Alaska	Cordova, Alaska.
3	Frt.	1	18	Doty Fish Co. (Wash.)	Astoria, Oreg.	Kalamia, Wash.
4	Fsh.	4	100	Uganik Fisheries (Alaska)	Seward, Alaska	
5	Pas.	1	14	Delwyn P. Crowley	Philadelphia, Pa.	Tuckerton, N. J.
6	Msc.	2	14	Wm. Dobbertin	New Orleans, La.	Lake Charles, La.
7	Fsh.	7	30	Louis Pfundt	Seattle, Wash.	Holly, Wash.
8	Frt.	1	7	R. W. Hanscom	Rockland, Me.	48 Shaw Avenue.
9	Fsh.	5	240	Lake and Danenhower (N. Y.)	Bridgeport, Conn.	
10	Fsh.	14	350	Manuel S. Montse	San Diego, Calif.	Point Loma, Calif.
11	Fsh.	4	45	Karl L. Farstad	Ketchikan, Alaska	Care Deputy Collector of Customs.
12	Msc.	1	12	Bernard Westerbeke	New York, N. Y.	West Sayville, N. Y.
13	Frt.	6	100	Norfolk-Baltimore & Carolina Line (Va.)	Norfolk, Va.	Clyde Line Pier 2.
14	Fsh.	2	40	Alaska Year Round Canneries Co. (Wash.)	Seward, Alaska	Seldovia, Alaska.
15	Frt.	42	4,800	U. S. Shipping Board	San Francisco, Calif.	369 Pine Street.
16	Frt.	2	18	Sophia Rader	Duluth, Minn.	Warroad, Minn.
17	Fsh.	1	24	Louis P. Moore	Philadelphia, Pa.	Bridgeton, N. J.
18	Pas.	7	360	Washington Navigation Co. (Wash.)	Tacoma, Wash.	201 Washington Boulevard.
19	Fsh.	2	40	J. T. Brown	Ketchikan, Alaska	Craig, Alaska.
20	Fsh.	2	50	Frank D. Stopher	San Diego, Calif.	825 Crosby Street.
21	Pas.	1	14	Peck Bros. Towing Co. (Wash.)	Seattle, Wash.	Evoret, Wash.
22	Pas.	2	90	Harry Neer	Los Angeles, Calif.	Long Beach, Calif.
23	Pas.	1	40	Joseph F. Knight	New Haven, Conn.	184 Temple Street.
24	Frt.	3	70	William E. Valliant	Wilmington, Del.	Laurel, Del.
25	Fsh.	6	75	Angelo Treandofelo	Corpus Christi, Tex.	600 Water Street, Pier Café.
26	Fsh.	8	225	Pacific Trade & Transport Co. (Nev.)	San Diego, Calif.	Pasadena, Calif.
27	Fsh.	2	12	Carl Schroeder	Grand Haven, Mich.	Northport, Mich.
28	Fsh.	4	640	Herring Bay Packing Co. (Wash.)	Seward, Alaska	Seldovia, Alaska.
29	Fsh.	2	36	L. M. Johnson	Juneau, Alaska	Craig, Alaska.
30	Tow.	2	60	James Ireland	Baltimore, Md.	Easton, Md.
31	Fsh.	1	35	Edwin B. Lapham	New York, N. Y.	Hoboken, N. J.
32	Fsh.	4	20	Henry Otterlei	Sitka, Alaska	c/o U. S. Customs.
33	Fsh.	8	100	Michael Smith	New Bedford, Mass.	92 Robeson Street.
34	Fsh.	4	70	H. C. Lant	Buffalo, N. Y.	Westfield, N. Y.
35	Tnk.	3	100	Standard Transportation Co. (Del.)	New York, N. Y.	28 Broadway.
36	Msc.	3	150	do	do	Do.
37	Frt.	3	220	do	do	Do.
38	Msc.	1	65	Peter Beaudrie	Wrangell, Alaska	
39	Frt.	2	7	Sam Bennett	Charleston, S. C.	Mount Pleasant, S. C.
40	Frt.	2	14	Wm. J. Adams	Crisfield, Md.	North First Street.
41	Frt.	2	16	Elliott Ward	do	Columbia Avenue.
42	Fsh.	2	25	Mary Tudor	Los Angeles, Calif.	San Pedro, Calif.
43	Fsh.	5	75	Oliver H. Smith	Milwaukee, Wis.	Port Washington, Wis.
44	Fsh.	1	30	Fred Johnson	New York, N. Y.	5 Paris Court, Sheepshead Bay, N. Y.
45	Frt.	1	18	E. H. Newman	Norfolk, Va.	Eclipse, Va.
46	Fsh.	1	35	Robert W. Alcock	New York, N. Y.	Bay Shore, N. Y.
47	Pas.	2	37	Marblehead Transportation Co. (Mass.)	Salem, Mass.	Marblehead, Mass.
48	Frt.	3	36	Adam Nunez	Lake Charles, La.	Lake Arthur, La.
49	Tow.	1	640	R. B. Hoffman	San Francisco, Calif.	Monterey, Calif.
50	Tnk.	2	300	Standard Oil Co. of California (Del.)	do	225 Bush Street.
51	Tow.	2	100	Carey Davis Tug & Barge Co. (Wash.)	Seattle, Wash.	Pier A.
52	Fsh.	6	40	Nordby Supply Co. (Wash.)	Ketchikan, Alaska	Seattle, Wash.
53	Msc.	3	60	Dr. Albert Westlake	New York, N. Y.	500 Fifth Avenue.
54	Fsh.	1	25	B. E. James	Seattle, Wash.	5218 Fiftieth Avenue N.W.
55	Msc.	2	60	City of New York	New York, N. Y.	Municipal Building.
56	Msc.	2	30	do	do	Do.
57	Pas.	9	140	Buras Transportation Co. (La.)	New Orleans, La.	Buras, La.
58	Pas.	1	100	F. R. Alfred	Washington, N. C.	Aurora, N. C.
59	Fsh.	1	32	John Lundell	New York, N. Y.	15 Dooley Street (B).
60	Cod.	10	35	Sadie I. Mehlman	Gloucester, Mass.	13½ Rackliff Street.
61	Pas.	2	35	John Buhl	Newark, N. J.	90 West Kinney Street.
62	Fsh.	2	30	Luke S. Tosvich	New Orleans, La.	518 Dumaine Street.
63	Fsh.	2	30	Joseph Cheramie	do	Cut Off, La.
64	Tow.	1	680	Henry J. Thiemann	San Francisco, Calif.	Third and Channel Streets.
65	Fsh.	1	75	Oscar P. Lay	Sandusky, Ohio	Care Lay Bros., Railroad Street.
66	Tow.	3	125	Jahncke Dry Docks (La.)	New Orleans, La.	814 Howard Avenue.
67	Tow.	1	110	Standard Oil Co. of California (Del.)	San Francisco, Calif.	225 Bush Street.
68	Frt.	1	75	do	do	Do.
69	Pas.	1	135	do	do	Do.
70	Pas.	2	125	do	do	Do.
71	Fsh.	9	40	Van Camp Sea Food Co. (Calif.)	Los Angeles, Calif.	Fish Pier, East San Pedro, Calif.

¹ Formerly ga. s. Lou Chandler.
² Formerly ga. s. Crowley No. 16.

³ Formerly ga. s. R. M. Creswell.
⁴ Formerly ga. s. Infalible.

Line No.	Official No.	Signal letters	Rig	Name of vessel	Tonnage		Register dimensions			When built	Where built
					Gross	Net	Length	Breadth	Depth		
							Feet	Feet	Feet		
1	222231		Ga. s.	DETROIT.....	82	68	61.9	21.0	6.4	1922	Bay City, Mich.....
2	223905		El. s.	DETROIT.....	186	126	99.0	24.0	10.6	1924	Mariners Harbor, N. Y.
3	223349	MFHJ	El. s.	DETROITER.....	1,460	840	250.6	42.2	15.7	1923	Ashtabula, Ohio.....
4	218574		Ga. s.	Deutschland.....	45	38	75.3	18.2	4.9	1919	Morehead City, N. C.
5	223880		Ga. s.	Dewdrop.....	15	7	44.4	10.3	3.7	1924	Lake Arthur, La.....
6	229296		Ga. s.	Dew Drop.....	13	8	35.8	12.2	3.1	1929	Golden Meadow, La..
7	226111		Ol. s.	DEWITT CLINTON.....	30	11	42.3	14.0	6.6	1926	East Boothbay, Me...
8	210595		Ga. s.	Dewey.....	18	12	50.2	13.6	5.2	1912	Elliotts, Md.....
9	220703		Ga. p.	DEWEY.....	25	25	58.0	16.0	3.0	1920	Dubuque, Iowa.....
10	157358		Ga. s.	Diadem.....	9	9	47.3	12.9	3.1	1892	North River, N. C....
11	167244		Ga. s.	Diamond.....	9	9	27.0	13.5	4.6	1889	Noank, Conn.....
12	224884		Ga. s.	Diamond.....	7	5	31.0	10.4	2.6	1924	Montegut, La.....
13	206531		Ol. s.	Diamond B.....	12	8	43.1	10.1	3.8	1911	Seattle, Wash.....
14	222989		Ga. s.	Diamond C.....	8	5	32.0	9.4	3.4	1923	Iydeberg, Alaska.....
15	227641		Ol. s.	Diamond K.....	17	11	37.6	10.6	5.7	1928	Everett, Wash.....
16	216856		Ga. s.	Diamond T.....	11	8	35.7	11.0	4.4	1918	Ketchikan, Alaska....
17	230700		Ga. s.	Diamond U.....	10	9	30.7	8.6	5.7	1931	Los Angeles, Calif....
18	226478		Ga. s.	Diamond Z.....	33	28	50.4	14.4	6.4	1927	Dockton, Wash.....
19	209865		Ga. w.	Dian.....	7	6	45.3	9.3	2.2	1910	Union Mills, W. Va...
20	204451		Ga. s.	Diana.....	25	20	60.5	12.4	6.0	1906	Mantowoc, Wis.....
21	211767		Ga. s.	Diana.....	13	10	37.6	11.1	4.7	1913	Tacoma, Wash.....
22	225325		Ol. s.	Diana.....	33	22	53.5	14.9	6.7	1926	Seattle, Wash.....
23	225490		Ol. s.	Diana.....	23	11	42.5	12.9	7.3	1926	Astoria, Ore.....
24	211423		Ga. s.	Dianthus (composite).....	60	38	62.0	17.0	7.8	1913	Bristol, R. I.....
25	230255		Ga. s.	Diatome.....	27	18	56.3	11.1	0.0	1930	Los Angeles, Calif....
26	223040		Ga. s.	Dichosa.....	10	8	41.0	13.0	3.8	1923	Fajardo, P. R.....
27	207818		Ga. s.	Dick.....	15	10	39.0	11.9	4.5	1910	Seattle, Wash.....
28	222916		Ga. s.	Dick No. 2.....	8	6	37.3	9.8	3.8	1922	Chincoteague Island, Va.
29	222917		Ga. s.	Dick No. 3.....	8	6	37.3	9.8	3.8	1922	do.....
30	230732		Ga. s.	Dickie Jane.....	10	7	32.3	11.3	4.8	1927	Swans Island, Me.....
31	226603		Ga. s.	Diddy, jr.....	8	5	33.5	10.3	3.7	1927	Fairton, N. J.....
32	214133		Ol. s.	Diehless.....	32	18	59.2	16.3	5.6	1916	Astoria, Ore.....
33	223161		Ol. s.	Diesel.....	11	7	45.0	11.6	3.5	1923	Prosper, Ore.....
34	226116		Ol. s.	DIESEL.....	52	37	73.6	16.0	4.0	1926	Pittsburgh, Pa.....
35	202805		Ol. s.	Diligent.....	28	19	46.3	15.2	6.1	1906	Bristol, Me.....
36	201849		Ga. s.	Dillard.....	12	6	42.0	13.7	3.5	1905	Wheaton, Va.....
37	218130		Ga. s.	Dime.....	7	6	32.8	9.1	4.1	1919	Seattle, Wash.....
38	157537		Ol. s.	Director.....	24	16	43.5	14.0	6.3	1899	Long Island City, N. Y.
39	202907		Ga. s.	Director.....	27	10	48.2	16.6	7.2	1906	East Boothbay, Me...
40	215283		Ga. s.	Dirgo.....	20	16	44.6	12.6	5.5	1917	Keyport, Wash.....
41	212539		Ol. s.	Discoverer.....	38	26	55.4	14.0	6.6	1914	Scabec, Wash.....
42	221448		Ol. s.	Discovery.....	15	10	39.0	11.2	5.3	1921	Seattle, Wash.....
43	202019		Ga. s.	Dispatch.....	14	11	49.0	12.3	3.8	1905	Sandusky, Ohio.....
44	212986		Ga. s.	DISPATCH.....	14	12	60.0	9.0	3.0	1914	Owensboro, Ky.....
45	214574		Ga. s.	Dispatch.....	19	15	56.7	12.4	4.9	1916	West Norfolk, Va.....
46	229951		Ga. s.	Dispatch.....	14	9	46.5	11.3	4.8	1918	Los Angeles, Calif....
47	227876		Ga. s.	DISPATCH BOAT No. 1.....	11	7	35.2	9.2	5.0	1928	Chicago, Ill.....
48	228831		Ol. s.	Dispatch Boat No. 2.....	11	6	44.2	10.0	5.0	1929	do.....
49	208407		Ga. s.	Ditto.....	10	7	27.3	10.5	3.2	1922	Seattle, Wash.....
50	127272		Ol. s.	Dividend.....	40	26	56.4	16.9	7.0	1898	Olympia, Wash.....
51	213523		Ga. s.	Diver.....	7	6	27.5	7.8	3.2	1907	Sturgeon Bay, Wis....
52	207640		Ol. s.	Dix.....	20	8	59.0	12.5	4.7	1910	Portland, Ore.....
53	207023		Ga. s.	Dix II.....	14	10	44.8	11.2	3.0	1909	Astoria, Ore.....
54	211057		Ol. s.	Dix III.....	23	13	57.1	14.3	4.9	1913	Portland, Ore.....
55	230386		Ga. s.	Dixiana.....	13	9	40.1	11.3	3.3	1930	Helena, Ark.....
56	157670		Ga. s.	Dixie.....	12	8	42.0	11.0	4.1	1902	Astoria, N. Y.....
57	201824		Ga. s.	Dixie.....	13	11	37.2	12.2	4.2	1905	Brooklyn, N. Y.....
58	204315		Ga. s.	Dixie.....	11	6	36.7	12.7	5.3	1907	Lubec, Me.....
59	204994		Ga. s.	Dixie.....	28	19	61.9	10.8	6.3	1908	Oakland, Calif.....
60	205473		Ga. s.	Dixie.....	8	5	40.0	8.5	2.9	1906	Kitty Hawk, N. C....
61	211107		Ga. s.	Dixie.....	9	6	46.5	16.0	3.0	1912	Palm Beach, Fla.....
62	211957		Ga. s.	Dixie.....	11	8	38.4	9.2	2.9	1914	Harkers Island, N. C.
63	218521		Ga. s.	Dixie.....	8	5	30.8	9.3	4.3	1919	Tacoma, Wash.....
64	222790		Ga. s.	Dixie.....	14	10	49.7	10.2	3.5	Unknown.....
65	223334		Ga. s.	Dixie.....	10	6	33.7	11.7	3.6	1921	Shell Bluff, Fla.....
66	223892		Ga. s.	Dixie.....	8	5	34.6	9.9	3.7	Unknown.....
67	224682		Ga. s.	Dixie.....	10	7	34.4	10.2	5.0	1925	Houghton, Wash.....

¹ Formerly ol. s. P. R. R. No. 16.

² Formerly ol. s. Twin Cities.

³ Formerly ol. s. Pardon.

⁴ Formerly ga. s. Daniel and Carrie.

⁵ Formerly ga. s. Col. Woodward.

⁶ Formerly ga. s. Peanuts.

Line No.	Service	Crew	Horse-power	Name of owner	Home port	Address of owner
1	Pas.	6	60	John C. Dahmer	Detroit, Mich.	1292 Belvidere Avenue.
2	Tow.	6	575	Pennsylvania Railroad Co. (Pa.)	New York, N. Y.	Jersey City, N. J.
3	Frt.	18	500	General Motorship Corporation (Del.)	Wilmington, Del.	7 West Tenth Street.
4	Frt.	21	60	Taylor's Creek Fish Scrap & Oil Co. (N. C.)	Beaufort, N. C.	
5	Fsh.	1	50	Joseph Lytal	New Orleans, La.	Davant, La.
6	Fsh.	1	16	Jullo H. Landry	do.	Grand Isle, La.
7	Tow.	4	120	State of New York	Albany, N. Y.	Public Works Building.
8	Frt.	2	24	Herman H. Evans	Crisfield, Md.	Ewell, Md.
9	Fer.	2	18	Klindt-Geiger Canning Co.	Milwaukee, Wis.	Cassville, Wis.
10	Msc.	3	16	George A. Clayville	Cape Charles, Va.	Chincoteague, Va.
11	Frt.	2	16	Edward Lussier	New London, Conn.	Westerly, R. I.
12	Fsh.	2	10	Ernest Pitre	New Orleans, La.	Golden Meadow, La.
13	Tow.	2	40	Foss Launch & Tug Co. (Wash.)	Tacoma, Wash.	400 Dock Street.
14	Fsh.	1	15	George Charles	Ketchikan, Alaska	Hydaberg, Alaska.
15	Tow.	2	60	K. & K. Timber Co. (Wash.)	Seattle, Wash.	2912 Rucker Avenue, Everett, Wash.
16	Fsh.	1	20	H. R. Thompson	Ketchikan, Alaska	
17	Pas.	2	b 81	Geo. E. Farley	Los Angeles, Calif.	1727 West Twenty-fourth Street.
18	Tow.	5	100	Washington Pulp & Paper Corporation (Va.)	Port Angeles, Wash.	Seattle, Wash.
19	Pas.	1	12	E. F. Klay	Cincinnati, Ohio	Sardis, Ohio.
20	Frt.	3	60	John O. Anderson	Milwaukee, Wis.	Washington Island, Wis.
21	Fsh.	1	20	Valno Kallio	Juneau, Alaska	Box 851.
22	Fsh.	6	60	Ed Mathisen	Seattle, Wash.	513 North Seventy-third Street.
23	Fsh.	3	50	C. M. Brown	Astoria, Oreg.	Care A. Anderson Fish Co.
24	Oys.	4	100	Herbert R. Sockwell	Philadelphia, Pa.	Port Norris, N. J.
25	Fsh.	3	b 750	D. E. Seward	Los Angeles, Calif.	Walnut Park, Calif.
26	Pas.	2	50	Juan F. Robles	San Juan, P. R.	Vieques, P. R.
27	Fsh.	4	27	Cordova Packing Co. (T. A.)	Seward, Alaska	Seattle, Wash.
28	Fsh.	6	24	Arthur R. Meyers	Philadelphia, Pa.	Barnegat City, N. J.
29	Fsh.	6	24	do.	do.	Do.
30	Frt.	2	45	George B. Smith	Bar Harbor, Me.	Swans Island, Me.
31	Pas.	1	16	David Strain	Philadelphia, Pa.	Mantua, N. J.
32	Frt.	1	45	Columbia River Packers Association (Oreg.)	Astoria, Oreg.	Foot Sixth Street.
33	Tow.	1	65	F. E. Drane	Marshfield, Oreg.	Bandon, Oreg.
34	Tow.	2	120	Clyde Paden	Cincinnati, Ohio	Sardis, Ohio.
35	Tow.	1	95	Goodrich Transportation Co. (R. I.)	New Haven, Conn.	Forbes Avenue and water front.
36	Frt.	2	14	C. T. Slaughter	Reedville, Va.	Morattico, Va.
37	Fsh.	1	16	J. A. Field	Seward, Alaska	Seldovia, Alaska.
38	Tow.	3	110	Anna P. Ganer	Philadelphia, Pa.	Collingswood, N. J.
39	Frt.	2	28	Samuel Goody	Portland, Me.	164 Commercial Street.
40	Fsh.	1	20	W. Carlson	Seattle, Wash.	Keyport, Wash.
41	Pas.	2	b 60	Heinie Berger	Seward, Alaska	
42	Fsh.	4	40	O. Fjelde	Ketchikan, Alaska	C/o Sunde & d'Evers Co.
43	Pas.	1	40	James M. Cumming	Sault Ste. Marie, Mich.	Neebish, Mich.
44	Pas.	2	36	S. P. Elliott	St. Louis, Mo.	East St. Louis, Mo.
45	Tnk.	2	200	Capital Oil Co. (R. I.)	Providence, R. I.	Dexter Road, East Providence, R. I.
46	Pas.	2	b 40	John Gray	Los Angeles, Calif.	Venice, Calif.
47	Msc.	1	85	Great Lakes Dredge & Dock Co. (N. J.)	Chicago, Ill.	104 South Michigan Avenue.
48	Msc.	2	150	do.	do.	Do.
49	Fsh.	6	27	H. T. Jensen	Seattle, Wash.	2252 West Fifty-eighth Street
50	Tow.	2	125	Bellingham Tug & Barge Co. (Wash.)	Bellingham, Wash.	1214 Cornwall Avenue,
51	Fsh.	4	b 40	Victor Neman	Milwaukee, Wis.	Sturgeon Bay, Wis.
52	Tow.	1	200	J. D. Mitchell	Portland, Oreg.	Foot Clay Street.
53	Pas.	1	25	do.	do.	Do.
54	Tow.	1	125	do.	do.	Do.
55	Pas.	1	27	John H. Krickel, jr.	Memphis, Tenn.	Helena, Ark.
56	Pas.	1	50	Providence Steamboat Co. (R. I.)	Providence, R. I.	Foot Crary Street.
57	Msc.	2	35	Simon Laps	Bridgeport, Conn.	Stamford, Conn.
58	Frt.	2	25	John J. Lynch	Eastport, Me.	Lubec, Me.
59	Tow.	1	110	Harbor Tug & Barge Co. (Calif.)	San Francisco, Calif.	Mission Street Wharf.
60	Frt.	1	8	J. E. Barnes	Elizabeth City, N. C.	South Mills, N. C.
61	Pas.	1	50	Dixie Transpn. Co. (Fla.)	Miami, Fla.	Pier 8, City Yacht Basin.
62	Pas.	1	30	C. O. Dawson	Beaufort, N. C.	Kingston, N. C.
63	Fsh.	2	10	Geo. Fairbanks	Tacoma, Wash.	General Delivery, Ketchikan, Alaska.
64	Pas.	2	75	G. S. Staples	Beaufort, N. C.	Smithfield, N. C.
65	Tow.	2	36	Arthur F. Senior	Miami, Fla.	West Palm Beach, Fla.
66	Msc.	1	25	Peter B. Peterson	New York, N. Y.	6916 Shore Road (B).
67	Fsh.	1	18	Hugo Erickson	Seattle, Wash.	1707 West Fifty-ninth Street.

^a Formerly ga. s. City of Olympia
^b Arab.

¹ Formerly ga. s. Henrietta No. 2.
² Formerly st. s. L. E. Thompson.

Line No.	Official No.	Signal letters	Rig	Name of vessel	Tonnage		Register dimensions			When built	Where built
					Gross	Net	Length	Breadth	Depth		
					Feet			Feet			
1	226458		Ga. s.	Dixie II	13	8	33.4	11.2	5.2	1927	Houghton, Wash.
2	217734		Ga. s.	Dixie M	7	5	31.4	8.9	3.7	1919	Gig Harbor, Wash.
3	209353		Ga. s.	Dixie Farin	6	5	32.0	10.2	3.5	1911	Charleston, S. C.
4	210222		Ga. s.	Dixie Queen	25	17	53.4	17.3	3.6	1912	Bellingham, Wash.
5	210670		Ga. s.	Dixie Scout	8	6	34.2	0.0	3.6	1911	Chicago, Ill.
6	203703		Ga. s.	Dixieland	14	9	57.0	20.0	2.8	1906	Jacksonville, Fla.
7	207266		Ga. s.	Dixon	8	8	37.8	7.6	3.0	1910	Clinton, Iowa
8	217964		Ga. s.	Dixon	13	11	38.0	10.2	4.5	1919	Seattle, Wash.
9	221753		Ga. s.	Doc	7	5	32.3	10.3	3.7	1921	Lavallette, N. J.
10	157615		Ga. s.	Doctor	22	14	56.5	13.5	5.0	1901	Erie, Pa.
11	220805		Ga. s.	Doctor Bill	20	16	43.6	16.4	2.8	1920	Morgan City, La.
12	224675		Ol. s.	Dodeca	56	38	60.0	18.2	6.4	1925	Port Blakely, Wash.
13	157231		Ol. s.	Dola Lawson	24	15	56.0	15.3	3.9	1888	Orlolo, Md.
14	95598		Ga. s.	Dolauradora	33	29	50.2	18.3	7.0	1880	Mystic, Conn.
15	206589		Ga. w.	Dolile G	11	7	49.6	12.7	3.7	1909	South Jacksonville, Fla.
16	221976		Ga. s.	Dolly O	56	32	66.4	18.6	7.4	1922	Doekton, Wash.
17	229845		Ga. s.	Dolly G	10	9	35.7	10.0	2.9	1924	Atlantic, N. C.
18	226024		Ga. s.	Dolly J	8	6	33.4	9.2	4.8	1926	Everett, Wash.
19	225912		Ga. s.	Dolly R	8	5	36.0	10.2	4.2	1926	New York, N. Y.
20	225455		Ga. s.	Dolly Bell II	10	7	24.0	12.2	3.3	1926	Brunswick, Ga.
21	224774		Ga. s.	Dolores	13	9	37.4	13.1	4.7	1925	Apalachicola, Fla.
22	157702		Ga. s.	Dolphin	9	7	38.0	10.3	2.4	1903	Morehead City, N. C.
23	203386		Ga. s.	Dolphin	11	7	35.0	11.7	3.8	1906	Ballard, Wash.
24	208611		Ga. s.	Dolphin	19	13	41.0	13.5	5.0	1911	Seattle, Wash.
25	208962		Ga. s.	Dolphin	6	5	30.8	10.8	3.4	1911	Greenport, N. Y.
26	212408		Ga. s.	Dolphin	13	10	33.2	10.9	4.1	1914	Poulsbo, Wash.
27	224571		Ga. s.	Dolphin	80	72	84.7	21.5	9.0	1925	Pensacola, Fla.
28	227599		Ga. s.	Dolphin	22	19	49.9	13.4	5.0	1920	Brooklyn, N. Y.
29	228130		Ga. s.	Dolphin	12	8	37.4	11.0	4.8	1928	Orange, Tex.
30	229271		Ol. s.	Dolphin	16	15	42.5	12.1	5.1	1929	Sausalito, Calif.
31	229770		Ga. s.	Dolphin	9	7	35.7	9.8	3.5	1915	Boston, Mass.
32	206853		Ga. s.	Dolphin No. 2	12	8	46.9	10.1	4.5	1911	Alameda, Calif.
33	223397		Ga. s.	Domilon	7	7	33.1	8.5	4.1	1912	Boston, Mass.
34	157340		Ga. s.	Domino	14	11	42.0	14.8	4.0	1886	Toitenville, N. Y.
35	214737		Ga. s.	Don	15	9	46.0	13.1	3.9	1911	Pensacola, Fla.
36	222309		Ga. w.	Don	26	26	60.4	15.6	3.3	1922	Clarington, Ohio.
37	226821		Ga. s.	Don	10	7	32.1	9.5	5.0	1927	Hioquiam, Wash.
38	225392		Ga. s.	Don Q	14	9	36.8	11.0	5.6	1926	Seattle, Wash.
39	220305		Ga. s.	Don Carlos	8	6	34.0	9.4	3.4	1920	Everett, Wash.
40	225207		Ga. s.	Dona	10	9	32.4	9.6	4.2	1925	Atlantic, N. C.
41	229235		Ol. s.	Donald	124	84	100.3	22.5	10.6	1929	Essex, Mass.
42	230726		Ga. s.	Donald	7	5	33.7	9.2	2.0	1909	Westport, Wash.
43	216638		Ga. s.	Donald K	25	12	57.1	18.1	4.4	1918	Eastport, Me.
44	228524		Ga. s.	Donald W	9	6	30.7	8.8	3.2	1929	Naubinway, Mich.
45	224711		Ol. s.	Donald M. McNeale	37	25	55.6	16.4	6.8	1925	Solomons, Md.
46	223650		Ol. s.	Donaldson	57	47	65.0	15.6	7.3	1907	Valdez, Alaska
47	206539		Ga. s.	Donna	9	8	29.0	8.0	3.1	1904	Manitowoc, Wis.
48	226791		Ol. s.	Donna	20	9	43.9	12.2	5.8	1927	Taft, Ore.
49	220664	MBPK	Ol. s.	Donna Lane	2,185	1,597	245.5	46.7	23.6	1920	Houghton, Wash.
50	157561		Ga. s.	Dora	15	8	52.0	16.5	4.0	1899	Belhaven, N. C.
51	201107		Ga. s.	Dora	13	10	43.9	12.5	4.4	1904	Hoboken, N. J.
52	216384		Ga. s.	Dora	20	16	40.2	11.8	4.7	1918	Richardson, Wash.
53	225341		Ga. s.	Dora II	15	10	44.5	12.0	4.3	1926	Raymond, Wash.
54	209544		Ga. s.	Dora II	22	15	43.0	13.5	5.2	1912	Seattle, Wash.
55	222486		Ga. w.	Dora II	14	11	48.4	11.8	1.7	1922	Franklin, La.
56	220625		Ga. s.	Dora J	11	9	35.0	10.6	4.0	1927	Angoon, Alaska.
57	219911		Ga. s.	DORA M	7	7	29.6	7.3	3.0	1917	St. Louis, Mo.
58	228305		Ol. s.	Dora M	14	9	45.6	10.9	5.0	1929	Los Angeles, Calif.
59	210382		Ga. s.	Dora R	6	5	31.0	12.2	3.0	1911	East Rockaway, N. Y.
60	223337		Ga. s.	Dora Estelle	42	32	62.6	17.5	5.7	1923	Ewell, Md.
61	230481		Ga. s.	Dora May	13	5	44.2	12.1	6.0	1905	Dover, Nova Scotia.
62	157305		Ga. s.	Dora Rasmussen	10	9	46.0	14.5	3.8	1893	Pocomoko City, Md.
63	213460		Ga. s.	Dorcas	7	7	26.5	11.0	3.7	1914	Barnegal, N. J.
64	229045		Ga. s.	Dorcas	8	6	29.8	10.9	3.6	1926	Brunswick, Ga.
65	227735		Ga. s.	Dorcat	18	12	48.2	11.0	5.4	Unk.	Unknown.
66	229229		Ol. s.	DORCHESTER	104	111	102.2	22.1	10.6	1929	Quincy Mass.

¹ Formerly ga. s. Corressie.² Formerly ga. s. Jules J. Lanoux.³ Formerly ga. s. (a) Henry Butler.
(b) Venitzie.

Line No.	Service	Crew	Horse-power	Name of owner	Home port	Address of owner
1	Fsh.	2	27	Bernard Thompson	Seattle, Wash.	5102 Palatine Avenue.
2	Fsh.	1	20	Frank Wallace	Ketchikan, Alaska	Box 1725.
3	Frt.	2	12	E. N. Bailey	Charleston, S. C.	Edisto Island, S. C.
4	Fsh.	7	60	New England Fish Co. (Me.)	Boston, Mass.	44 Boston Fish Pier.
5	Pas.	1	25	C. W. Schneider	Memphis, Tenn.	710 Union Avenue.
6	Tow.	3	25	Dixie Road Builders (Fla.)	Miami, Fla.	832 Northwest Twelfth Court.
7	Pas.	1	20	R. H. Espy	Chicago, Ill.	Dixon, Ill.
8	Fsh.	2	20	I. Goldstein	Juneau, Alaska	
9	Fsh.	6	20	Perry T. Holmes	Philadelphia, Pa.	Ship Bottom, N. J.
10	Tow.	2	200	Charles V. Fix	Buffalo, N. Y.	1826 Niagara Street.
11	Fsh.	2	20	Louisiana Oyster & Fish Co. (La.)	New Orleans, La.	Berwick, La.
12	Tow.	3	200	Lincoln County Tug & Barge Co. (Oreg.)	Portland, Oreg.	808 Northwestern Bank Bldg.
13	Frt.	1	45	H. L. Corkran	Norfolk, Va.	Crittenden, Va.
14	Pas.	3	50	Jacob G. Glaessgen	New York, N. Y.	478 Harman Street (B).
15	Tow.	1	60	Duval County	Jacksonville, Fla.	Market and Forsyth Streets.
16	Tow.	4	150	Cary Davis Tug & Barge Co. (Wash.)	Seattle, Wash.	Pier A.
17	Fsh.	3	16	Joseph Rose	Beaufort, N. C.	Atlantic, N. C.
18	Fsh.	1	20	D. C. Gaffney	Seattle, Wash.	1205 Stewart Street.
19	Pas.	1	40	Dolly Randolph	New York, N. Y.	200 West Ninoty-ninth Street.
20	Oys.	2	10	M. McIntosh	Brunswick, Ga.	1813 Gordon Street.
21	Fsh.	6	16	H. R. Sauls	Apalachicola, Fla.	750 South Boulevard, Tallahassee, Fla.
22	Fsh.	1	16	Mrs. G. L. Arthur	Beaufort, N. C.	Morehead City, N. C.
23	Fsh.	3	16	Didrick Tonneson	Ketchikan, Alaska	Petersburg, Alaska.
24	Fsh.	5	55	Petersburg Packing Co. (Wash.)	Petersburg, Alaska	
25	Fsh.	2	12	James B. Davis	New York, N. Y.	Greenport, N. Y.
26	Fsh.	5	12	Sebastian-Stuart Fish Co. (Wash.)	Ketchikan, Alaska	Seattle, Wash.
27	Fsh.	10	48	Warren Fish Co. (Fla.)	Pensacola, Fla.	Baylen Street Wharf.
28	Frt.	4	b 50	William P. Stewart	San Diego, Calif.	1525 Mendoc Avenue.
29	Tow.	2	45	Texas Co.	Houston, Tex.	Shreveport, La.
30	Pas.	1	b 35	Mare Island Ferry (Calif.)	San Francisco, Calif.	Vallejo, Calif.
31	Fsh.	1	25	Jesse A. Cossaboon	Philadelphia, Pa.	Millville, N. J.
32	Tow.	1	60	George Lewis	San Francisco, Calif.	Redwood, Calif.
33	Frt.	2	22	Mattie Schoals	Marquette, Mich.	Brimley, Mich.
34	Pas.	2	18	George Schultz	Newark, N. J.	Garfield, N. J.
35	Pas.	1	40	H. E. Caulfield	Tampa, Fla.	Box 1754, St. Petersburg, Fla.
36	Tow.	1	35	Ohio River Gravel Co. (W. Va.)	Pittsburgh, Pa.	Grant Building.
37	Fsh.	1	20	Pacific Sea Foods Co. (Wash.)	Seattle, Wash.	361 Cottage Avenue, Hoquiam, Wash.
38	Fsh.	3	27	Nels Sandwick	Petersburg, Alaska	
39	Fsh.	2	16	Asa Starkweather	Ketchikan, Alaska	Box 1666.
40	Frt.	2	12	Luther Mason	Beaufort, N. C.	Stacy, N. C.
41	Cod.	20	275	Donald Vessel Co. (Me.)	Boston, Mass.	Box 2615.
42	Frt.	2	45	James F. Sullivan	Eastport, Me.	Lurco, Me.
43	Fsh.	1	33	Ed Penman	Seattle, Wash.	Westport, Wash.
44	Fsh.	3	b 23	William Wachter, Jr.	Sault Ste. Marie, Mich.	Naubinway, Mich.
45	Tow.	4	165	Smoot Sand & Gravel Corporation (Va.)	Alexandria, Va.	3020 K Street NW., Washington, D. C.
46	Pas.	4	60	Aretic Transport Co. (N. J.)	Nome, Alaska	264 Colman Building, Seattle, Wash.
47	Fsh.	2	8	Norbert J. Daubner	Milwaukee, Wis.	Kewaunee, Wis.
48	Fsh.	2	40	O. F. Rogers	Port Townsend, Wash.	Friday Harbor, Wash.
49	Fsh.	24	1,280	Utopian Fisheries (Wash.)	Seward, Alaska	Sawmill Bay, Latouche, Alaska.
50	Frt.	3	50	Charles G. Adams	Norfolk, Va.	Eclipse, Va.
51	Pas.	2	37	Louis Konarek	New York, N. Y.	623 East Eighty-first Street, Sheepshead Bay, N. Y.
52	Fsh.	1	20	C. Sebelin	Seattle, Wash.	Fort Stanley, Wash.
53	Fsh.	1	35	Alvin Maupin	do.	South Bend, Wash.
54	Fsh.	7	40	John A. Carlsen	Ketchikan, Alaska	Toneke, Alaska.
55	Frt.	1	20	Duello Businelli	New Orleans, La.	Franklin, La.
56	Fsh.	1	b 18	Little Jack	Juneau, Alaska	Killsnoo, Alaska.
57	Pas.	1	16	T. L. Yearwood	Memphis, Tenn.	Ripley, Tenn.
58	Pas.	2	b 90	Luke J. Ozanne	Los Angeles, Calif.	1005 Central Avenue, Newport Beach, Calif.
59	Misc.	1	24	George Rathman	New York, N. Y.	Island Park, N. Y.
60	Frt.	2	50	Nosh T. Evans	Crisfield, Md.	Ewell, Md.
61	Frt.	2	15	James W. Gardner	Annapolis, Md.	Mayo, Md.
62	Fsh.	5	20	Dora May Hicks	Eastport, Me.	
63	Pas.	1	10	George F. Paul	Philadelphia, Pa.	1027 West Oxford Street.
64	Fsh.	2	25	J. A. Donnelly	Brunswick, Ga.	1807 Reynolds Street.
65	Frt.	1	24	Elmer A. Dietz	Baltimore, Md.	407 North Eutaw Street.
66	Cod.	14	380	R. O'Brien & Co. (Mass.)	Boston, Mass.	34 Fish Pier, south.

4 Formerly U. S. Navy ga. s. 14727.
 5 Formerly U. S. Navy ga. s. No. 1839.

6 Formerly U. S. Q. M. C. ga. s. Lieut. Chas. C. Donaldson.
 7 Formerly British ga. s. Etha May.

Line No.	Official No.	Signal letters	Rig	Name of vessel	Tonnage		Register dimensions			When built	Where built
					Gross	Net	Length	Breadth	Depth		
					Feet						
					Feet	Feet	Feet				
1	216759		Ga. w.	Dorena	37	23	63.6	16.0	3.4	1918	Metropolis, Ill.
2	227180		Ol. s.	Doric	62	42	68.2	17.3	8.1	1928	Seattle, Wash.
3	230570		Ga. s.	Doric	12	10	38.9	12.6	3.8	1931	Bridgeton, N. J.
4	220279		Ga. s.	Dorio	10	7	36.0	10.8	4.0	1917	Brooklyn, N. Y.
5	157441		Ga. s.	Doris	26	12	51.4	18.3	5.3	1896	Bridgeton, N. J.
6	157598		Ga. s.	Doris	10	6	36.0	12.3	3.0	1901	Patchogue, N. Y.
7	205374		Ga. s.	Doris	7	7	43.7	9.9	2.1	1908	Tuckerton, N. J.
8	209869		Ga. s.	Doris	23	14	56.6	18.0	5.0	1912	Noank, Conn.
9	213206		Ga. s.	Doris	8	8	28.2	8.7	3.3	1915	Green Bay, Wis.
10	218339		Ga. s.	Doris	7	6	32.5	9.1	4.2	1919	Colby, Wash.
11	222012		Ga. s.	Doris	6	6	32.8	10.8	3.4	1922	Lavallette, N. J.
12	224371		Ol. s.	Doris	17	11	43.8	13.9	5.4	1924	Newcastle, Me.
13	226500		Ga. s.	Doris	11	7	33.2	11.6	4.4	1926	North Wildwood, N. J.
14	228086		Ga. w.	Doris	46	46	64.1	18.0	3.6	1929	Clarksville, Mo.
15	229543		Ga. s.	Doris II	7	6	32.5	10.8	3.7	1930	Parkertown, N. J.
16	225763		Ga. s.	Doris IV	9	7	33.7	12.1	4.0	1926	Bridgeton, N. J.
17	221522		Ga. s.	Doris D	75	46	64.0	19.4	2.5	1921	Patterson, La.
18	226571		Ol. s.	Doris E	74	50	69.5	17.0	8.7	1927	Port Blakely, Wash.
19	226805		Ga. s.	Doris M	12	10	41.4	11.7	4.6	1927	Ipswich, Mass.
20	115260		Ga. s.	Doris and Pearl	19	8	49.4	14.9	4.8	1874	Bristol, Me.
21	230749		Ga. s.	Doris-Anne	12	10	35.9	12.8	4.2	1909	Barnegat, N. J.
22	230780		Ol. s.	Doris Mae	14	6	45.5	14.5	3.3	1931	Bloxi, Miss.
23	225274		Ol. s.	Doris White	23	7	46.6	14.7	4.5	1925	Barnwell, Ala.
24	227648		Ol. s.	Doris F. Amoro	75	51	73.4	20.0	9.7	1928	Essex, Mass.
25	220341		Ol. s.	Doris M. Hawes	61	41	72.8	18.3	8.7	1927	do.
26	219996		Ga. s.	Dormer No. 1	20	19	44.0	10.4	3.9	1906	Menominee, Mich.
27	203688		Ga. s.	Dorothea M	8	5	33.5	13.2	3.1	1906	Double Bayou, Tex.
28	207529		Ol. s.	Dorothea	116	65	94.0	19.5	9.6	1910	Seattle, Wash.
29	221480		Ol. s.	Dorothea	145	99	90.0	22.3	7.2	1921	Stockton, Calif.
30	223362		Ga. s.	Dorothea M	13	10	35.7	10.0	3.6	1923	St. James, Mich.
31	217816		Ga. s.	Dorothea M. Geary	13	9	36.6	10.0	4.4	1915	Ashtabula, Ohio.
32	157482		Ga. s.	Dorothy	38	32	60.2	17.2	7.6	1897	Essex, Mass.
33	201220		Ga. s.	Dorothy	14	10	46.4	13.5	2.8	1904	Cinton, Conn.
34	210855		Ol. s.	Dorothy	10	6	45.0	11.0	4.4	1912	New Orleans, La.
35	212012		Ol. s.	Dorothy	130	89	92.8	20.6	10.1	1914	Seattle, Wash.
36	213455		Ga. s.	Dorothy	10	9	28.5	9.0	3.9	1916	Sturgeon Bay, Wis.
37	215010		Ga. s.	Dorothy	7	7	27.0	8.4	3.3	1894	do.
38	216301		Ga. s.	Dorothy	8	5	29.2	10.5	3.5	1918	Port St. Joe, Fla.
39	220771		Ga. s.	Dorothy	14	11	45.0	13.0	4.0	1920	Wrangell, Alaska
40	221487		Ga. s.	Dorothy	7	6	29.8	10.0	2.8	1917	Cedarville, Mich.
41	222411		Ga. s.	Dorothy	35	24	59.8	16.8	6.0	1919	Crisfield, Md.
42	222736		Ol. w.	Dorothy	40	34	69.2	16.0	3.7	1923	Pittsburgh, Pa.
43	223703		Ga. s.	Dorothy	21	14	42.8	13.5	6.4	1924	Moodus, Conn.
44	224016		Ga. s.	Dorothy	39	26	59.0	17.3	5.6	1924	Amburg, Va.
45	225720		Ga. s.	Dorothy	7	5	34.7	9.8	3.6	1926	Bowers, Del.
46	225988		Ga. s.	Dorothy	11	9	37.9	8.2	2.8	1905	St. Joseph, Mich.
47	227291		Ga. s.	Dorothy	19	19	60.0	16.0	2.5	1928	Pittsburgh, Pa.
48	228908		Ga. s.	Dorothy	8	8	34.4	11.0	3.2	1929	New Gretna, N. J.
49	228196		Ol. w.	Dorothy	41	15	52.3	13.8	2.8	1927	Tuscaloosa, Ala.
50	229855		Ga. s.	Dorothy	11	7	33.5	11.1	4.8	1930	Hoonah, Alaska
51	207101		Ga. s.	Dorothy A	9	8	28.0	9.6	3.6	1906	Two Rivers, Wis.
52	215608		Ga. s.	Dorothy B	29	17	51.5	13.3	5.3	1917	Acme, Oreg.
53	206508		Ga. s.	Dorothy D	9	7	36.0	10.6	4.5	1909	Yarmouth, Me.
54	224788		Ga. s.	Dorothy D	11	8	33.7	11.0	4.2	1926	Hoonah, Alaska
55	220085		Ga. s.	Dorothy G	7	6	36.3	12.3	3.0	1924	Fishing Creek, Md.
56	202950		Ga. s.	Dorothy H	9	6	35.6	10.3	3.2	1906	Astoria, Oreg.
57	212976		Ga. s.	Dorothy H	10	6	34.7	11.4	4.5	1915	Swans Island, Me.
58	205804		Ga. s.	Dorothy K	10	9	39.8	9.4	3.8	1908	Northport, Mich.
59	226677		Ga. s.	Dorothy L	11	10	36.7	11.5	5.7	1927	Doekton, Wash.
60	222184		Ol. s.	Dorothy M	26	11	53.0	15.8	6.3	1922	Friendship, Me.
61	222008		Ol. s.	Dorothy T	21	13	55.6	14.0	2.4	1923	Paducah, Ky.
62	223125		Ga. s.	Dorothy Allen	12	9	35.2	10.9	2.9	1923	Morehead City, N. C.
63	230313		Ga. s.	Dorothy Anna	12	10	42.5	10.3	4.2	1930	Taylor's Island, Md.
64	220871		Ol. s.	Dorothy Badger	21	12	46.9	14.4	4.7	1927	San Francisco, Calif.
65	215534		Ga. s.	Dorothy Foster	15	10	41.4	11.6	4.4	1917	Deltaville, Va.
66	224273		Ga. s.	Dorothy Francis	25	19	59.8	17.2	3.7	1924	West Norfolk, Va.
67	212516		Ga. s.	Dorothy Halbert	30	20	53.6	14.0	5.2	1914	Hoquiam, Wash.
68	226130		Ol. s.	Dorothy Leigh	142	66	118.5	21.9	6.9	1926	West Norfolk, Va.
69	221419		Ga. s.	Dorothy & Donilda	9	7	32.4	10.9	4.7	1921	Newport, R. I.
70	157622		Ga. s.	Dorothy A. Parsons	19	14	62.0	17.5	4.2	1901	Orleole, Md.
71	203146		Ga. s.	Dorris	9	6	37.5	11.5	4.0	1906	South Portland, Me.
72	208679		Ga. s.	Dorris	8	6	34.5	8.4	3.9	1911	Wit, N. C.

¹ Formerly ga. s. ^a Shetucket.
² Formerly ga. s. ^b George A. Fuller.
³ Formerly ga. s. ^c Sina Shore.

⁴ Formerly ga. s. ^d Comet.
⁵ Formerly ga. s. ^e Tye.
⁶ Formerly ga. s. ^f Chukotsk.

Line No.	Service	Crew	Horse-power	Name of owner	Home port	Address of owner
1	Pas.	3	20	Joe Walls.....	Paducah, Ky.....	Hickman, Ky.
2	Fsh.	10	135	O. B. Hanney.....	Ketchikan, Alaska.....	Box 431.
3	Fsh.	1	40	William K. Frazier.....	Philadelphia, Pa.....	Bridgeton, N. J.
4	Pas.	2	20	Frank L. Davies.....	New York, N. Y.....	2644 East Twenty-sixth Street (B.).
5	Frt.	7	36	George H. Walls.....	Philadelphia, Pa.....	Little Creek, Del.
6	Pas.	1	24	Frank W. Pike.....	New York, N. Y.....	Bay Shore, L. I., N. Y.
7	Oys.	3	25	Wilbur C. Parker.....	Philadelphia, Pa.....	Tuckerton, N. J.
8	Pas.	3	90	John J. Lynch.....	New York, N. Y.....	Woodside, N. Y.
9	Fsh.	2	6 15	Louis Fabry.....	Milwaukee, Wis.....	Brussels, Wis.
10	Fsh.	2	14	Ralph Nelson.....	Ketchikan, Alaska.....	Box 282.
11	Fsh.	4	20	Otto M. Peterson.....	Philadelphia, Pa.....	Chadwick, N. J.
12	Cod.	2	30	Arthur J. Barrett.....	Vineyard Haven, Mass.....	Nantucket, Mass.
13	Fsh.	1	40	Edwin Lamberg.....	Philadelphia, Pa.....	Wildwood, N. J.
14	Pas.	1	52	Nick Hartstine.....	St. Louis, Mo.....	Clarksville, Mo.
15	Pas.	1	50	Watson Pharo.....	Philadelphia, Pa.....	Beach Haven, N. J.
16	Pas.	1	40	George W. Bowen.....	do.....	Bridgeton, N. J.
17	Frt.	4	60	James Clyde Dean.....	New Orleans, La.....	Plaquemine, La.
18	Frt.	8	135	Alaska Pacific Salmon Corporation (Del.).....	Ketchikan, Alaska.....	
19	Pas.	2	60	Pier Transit Co. (Mass.).....	Salem, Mass.....	216 Lafayette Street.
20	Frt.	2	28	Seaport Navigation Co. (Me.).....	Eastport, Me.....	Millikens Wharf.
21	Pas.	1	35	William Hebelier.....	Philadelphia, Pa.....	Forked River, N. J.
22	Fsh.	3	24	A. W. Covacevich.....	Gulfport, Miss.....	Biloxi, Miss.
23	Fsh.	3	40	Henry T. Bishop.....	Mobile, Ala.....	Barnwell, Ala.
24	Cod.	8	140	Nelson L. Amero.....	Gloucester, Mass.....	7 Columbia Street.
25	Fsh.	12	120	Aubrey L. Hawes.....	do.....	304 Main Street.
26	Fsh.	4	18	Dormer Co. (Mich.).....	Milwaukee, Wis.....	122 Ogden Avenue, Menom- inee, Wis.
27	Fsh.	1	24	Ulrich Mitchell.....	Galveston, Tex.....	1414 17th Street.
28	Frt.	7	100	C. J. Sebastian.....	Seattle, Wash.....	2724 Mount Adams Place.
29	Frt.	2	120	P. F. Wood.....	San Francisco, Calif.....	Stockton, Calif.
30	Fsh.	3	50	Kenneth McLean.....	Grand Haven, Mich.....	Charlevoix, Mich.
31	Msc.	3	50	Frank M. Geary.....	Cleveland, Ohio.....	Ashtabula, Ohio.
32	Fsh.	7	28	Salvatore Colandra.....	Galveston, Tex.....	2005 Avenue L.
33	Pas.	2	37	Robert H. Denny.....	Miami, Fla.....	267 Southwest Ninth Street.
34	Fsh.	17	120	E. B. Cognevich.....	New Orleans, La.....	Buras, La.
35	Pas.	3	30	O. O. Hvatum.....	Seattle, Wash.....	6045 Palatine Avenue.
36	Fsh.	3	12	Vernon Miller.....	Milwaukee, Wis.....	Sturgeon Bay, Wis.
37	Fsh.	2	8	Herbert C. Pizzala.....	Sault St. Marie, Mich.....	Fayette, Mich.
38	Fsh.	1	40	Roy Maddox.....	Apalachicola, Fla.....	Port St. Joe, Fla.
39	Fsh.	2	40	F. J. Baronovich.....	Wrangell, Alaska.....	Ketchikan, Alaska.
40	Fsh.	1	10	Henry J. Vlsnau.....	Marquette, Mich.....	Cedarville, Mich.
41	Tow.	2	125	George A. Green.....	Milwaukee, Wis.....	Green Bay, Wis.
42	Tow.	2	100	Ohio River Sand & Gravel Co. (W. Va.).....	Pittsburgh, Pa.....	Grant Building.
43	Fsh.	2	60	Fred Kurtz.....	New York, N. Y.....	Shelter Island, N. Y.
44	Frt.	2	50	Tawes Ice Co.....	Crisfield, Md.....	17ock Street.
45	Fsh.	1	15	Frank N. Spayd.....	Wilmington, Del.....	Bowers, Del.
46	Pas.	-1	40	Howard C. Bulkeley.....	Grand Haven, Mich.....	Pointe Aux Pins, Mich.
47	Fer.	1	22	Kenshaw Ferry Co. (Pa.).....	Pittsburgh, Pa.....	169 Carnegie Avenue, Wilson, Pa.
48	Pas.	1	28	Curtis Maxwell.....	Philadelphia, Pa.....	New Gretna, N. J.
49	Tow.	3	45	J. B. Herman & Son.....	Mobile, Ala.....	Tuscaloosa, Ala.
50	Fsh.	2	20	Silas Dalton.....	Juneau, Alaska.....	Hoonah, Alaska.
51	Fsh.	4	14	Clarence Gustafson.....	Milwaukee, Wis.....	Brussels, Wis.
52	Fsh.	2	50	Urmak Livestock Co. (Oreg.).....	Unalaska, Alaska.....	
53	Frt.	2	24	Royal River Packing Corporation (Me.).....	Portland, Me.....	Yarmouth, Me.
54	Fsh.	3	16	Charlie Frank.....	Juneau, Alaska.....	Killsnoo, Alaska.
55	Fsh.	1	12	Austin Garrison.....	Philadelphia, Pa.....	Bridgeton, N. J.
56	Fsh.	1	16	Doty Fish Co. (Wash.).....	Astoria, Oreg.....	Kalama, Wash.
57	Frt.	1	14	Sherman W. Joyce.....	Bar Harbor, Me.....	Swans Island, Me.
58	Pas.	1	10	Carl Halberg.....	Sault Ste. Marie, Mich.....	St. Ignace, Mich.
59	Fsh.	2	20	Harry C. Watkins.....	Seattle, Wash.....	Hogulam, Wash.
60	Cod.	5	72	James Lunia.....	Gloucester, Mass.....	2 Blyman Avenue.
61	Tow.	3	46	Missouri Valley Bridge & Iron Co. (Kans.).....	St. Louis, Mo.....	Leavenworth, Kans.
62	Msc.	2	23	Chas. H. Bennett.....	Beaufort, N. C.....	Morehead City, N. C.
63	Msc.	1	48	George D. Morgan.....	Wilmington, Del.....	Odessa, Del.
64	Tow.	1	6 130	Lorentz Lorentzen.....	San Francisco, Calif.....	741 Third Street, Petaluma, Calif.
65	Tnk.	1	36	J. B. Fox.....	Newport News, Va.....	Mathews, Va.
66	Frt.	3	20	Ollie Travis.....	do.....	1240 Twenty-sixth Street.
67	Tow.	2	75	Western Fisheries Co. (Wash.).....	Seattle, Wash.....	Anacortes, Wash.
68	Frt.	4	180	Norfolk, Baltimore & Carolina Line (Va.).....	Norfolk, Va.....	Clyde Line Pier No. 2.
69	Fsh.	3	18	Earle J. Barrows.....	Newport, R. I.....	Block Island, R. I.
70	Frt.	2	36	George W. Bailey.....	Cape Charles, Va.....	Zanoni, Va.
71	Frt.	1	25	Thomas Tucker.....	Portland, Me.....	225 Spring Street.
72	Frt.	1	12	Julian Gregory.....	Beaufort, N. C.....	Pastico, N. C.

² Formerly U. S. Q. M. C. ga. s. Lieut. Wm. C. Brown, Jr.
⁶ Formerly ga. s. Nora.

¹ Formerly ga. s. Rogue.

Motor Vessels

Line No.	Official No.	Signal letters	Rlg	Name of vessel	Tonnage		Register dimensions			When built	Where built
					Gross	Net	Length	Breadth	Depth		
					Feet						
1	228168		Ga.w.	DORRIS	26	26	60.0	16.0	3.0	1929	Nashville, Tenn.
2	226167		Ol. s.	Doswell S. Edwards	93	39	77.3	23.6	7.3	1926	Kayan, Va.
3	218133		Ga. s.	Dot	13	9	36.3	10.5	4.6	1919	Arletta, Wash.
4	222097		Ga.w.	Dot	22	22	50.0	14.4	3.0	1922	Madison, Ind.
5	219920		Ga. s.	Dot II	16	12	36.3	12.8	5.4	1920	Osterville, Mass.
6	230534		Ol. s.	Dot F	15	5	41.5	12.5	4.5	1917	San Francisco, Calif.
7	222329		Ga. s.	Dothan Queen	14	9	58.1	9.8	3.8	1922	Pearl Bayou, Fla.
8	228573		Ol. s.	Double Eagle	59	44	57.0	20.2	8.0	1929	East Machias, Me.
9	222291		Ga. s.	Doug., Jr.	11	9	31.3	10.8	3.5	1922	Norristown, Pa.
10	219921		Ga. s.	Doughboy	14	9	41.4	12.9	5.3	1920	New York, N. Y.
11	226201		Ol. s.	Doughboy	30	24	45.0	12.1	5.4	1926	Manitowoc, Wis.
12	223433		Ol. s.	Douglas	179	122	94.0	24.2	12.0	1919	Rocky River, Ohio.
13	230026		Ga. s.	Douglas A.	10	9	31.4	9.0	4.7	1930	Seattle, Wash.
14	221021		Ol. s.	Douglas Alexander	355	241	100.4	30.7	10.4	1920	Fall River, Mass.
15	222531		Ga.w.	Dove	99	85	104.0	19.0	3.6	1922	Parkersburg, W. Va.
16	214024		Ol. s.	Dragon	16	11	38.8	12.7	6.1	1916	Glenwood Landing, N. J.
17	227357		Ga. s.	Dragon II	14	9	30.0	13.5	5.1	1928	Glenwood Landing, N. Y.
18	205583		Ga. s.	Drayton	13	9	44.6	14.2	3.8	1908	Eliza Island, Wash.
19	167262		Ga. s.	Dreadnaught	12	11	38.0	14.6	4.3	1889	Bellport, N. J.
20	223109		Ga. s.	Dreadnaught	29	14	50.8	14.0	5.4	1923	Jacksonville, Fla.
21	223654		Ga. s.	Dreadnaught	13	11	45.7	15.0	2.8	1924	Tuckerton, N. J.
22	227432		Ga. s.	Dreadnaught II	29	20	47.5	13.0	6.6	1923	Stuart, Fla.
23	211212		Ga. s.	Dream Girl	10	7	36.5	9.3	5.5	1913	St. Louis, Mo.
24	230200		Ga. s.	Dream Pal	7	5	31.0	8.6	3.4	1929	Harkers Island, N. C.
25	228259		Ol. s.	Drew Foss	34	23	53.2	16.0	7.1	1929	Tacoma, Wash.
26	206432		Ga. s.	Drift	8	5	37.0	10.0	2.3	1909	Everett, Wash.
27	228916		Ga. s.	Driftwood IV	9	7	34.2	11.4	3.9	1929	Lindenhurst, N. Y.
28	209834		Ol. s.	Driva	35	23	56.1	15.9	6.5	1912	Tacoma, Wash.
29	230582		Ol. w.	Drixie Nell Duffy	16	6	61.0	14.1	2.2	1931	Bridgeport, Ala.
30	167281		Ga. s.	Drucilla	9	6	51.0	14.0	3.2	1890	Somerset County, Md.
31	224150		Ga. s.	Druis I.	8	6	34.8	9.7	2.6	1924	Chauvin, La.
32	223438		Ga. s.	Drummond	14	10	48.4	14.9	3.6	1923	Drummond, Mich.
33	157423		Ga. s.	Drusilla	8	6	44.8	9.5	3.9	1892	Bristol, R. I.
34	203204		Ga. s.	Dryad	17	11	38.0	12.4	4.8	1906	Manitowoc, Wis.
35	230228		Ga. s.	Dublin	13	9	42.4	10.3	4.7	1930	Los Angeles, Calif.
36	213266		Ga. s.	Dubrovnik	30	24	49.0	13.9	6.5	1915	Seattle, Wash.
37	219688		Ga. s.	Duce	7	6	27.9	9.0	4.1	1917	do.
38	211637		Ga. s.	Duchess	11	9	34.3	13.0	3.8	1892	Patchogue, N. Y.
39	219486		Ga. s.	Duchess	8	7	32.4	8.0	4.0	1897	New York, N. Y.
40	211536		Ga. s.	Duchess II	8	5	36.0	9.5	4.0	1913	Chicago, Ill.
41	227252		Ga.w.	DUGAN	17	12	40.0	14.5	2.6	1927	Jeffersonville, Ind.
42	221672		Ga. s.	Duke	40	21	59.3	21.3	5.4	1921	Eastport, Me.
43	224752		Ol. s.	Duncan I.	40	27	56.0	15.7	6.6	1925	Seattle, Wash.
44	226725		Ol. w.	DUNCAN BRUCE	357	185	133.6	35.1	6.0	1927	Charleston, W. Va.
45	209591		Ga. s.	Dundas	12	10	33.0	11.6	4.5	1912	Seattle, Wash.
46	229555		Ol. s.	Dundee	14	7	39.4	11.4	5.7	1930	Newport Beach, Calif.
47	220579		Ga. s.	Dunlin	14	9	37.4	10.6	5.9	1920	Seattle, Wash.
48	223193		Ga. s.	Ducrete No. 1	9	6	35.0	10.4	4.6	1916	Los Angeles, Calif.
49	230080	MJCV	Ol. s.	Dupont	71	48	59.8	18.1	8.6	1930	Seattle, Wash.
50	212401		Ga. s.	Duskidora	10	10	33.0	13.1	3.7	1914	Babylon, N. Y.
51	225704		Ga. s.	Dutch II	8	7	25.7	8.3	2.3	1926	Newport, Ark.
52	208453		Ga. s.	Dux	7	6	34.2	11.7	2.8	1910	Patchogue, N. Y.
53	227108		Ol. s.	Dynamite	69	47	63.7	18.2	8.8	1927	Tottenville, N. Y.
54	214032		Ga. s.	Dynamite Kid IV	7	5	32.3	9.2	4.1	1916	Seattle, Wash.
55	216396		Ga. s.	Dynamite Kid V	9	7	36.5	8.9	4.4	1918	Glendale, Wash.
56	225072		Ol. s.	E. C.	18	9	46.4	13.1	4.6	1925	Mystic, Conn.
57	201159		Ga. s.	E. D. M.	10	7	33.3	10.1	3.6	1904	Seattle, Wash.
58	224775		Ga. s.	E. J. B.	21	16	39.9	12.1	5.8	1925	Dewatto, Wash.
59	213540		Ga. s.	E. J. N.	24	16	42.0	14.0	5.0	1915	Kasaan, Alaska
60	224885		Ga. s.	E. L.	8	5	36.2	11.0	2.7	1924	Chauvin, La.
61	226091		Ga. s.	E. S. D.	25	16	57.5	17.0	2.2	1926	Cut Off, La.
62	212416		Ol. s.	E. Antoni	49	16	69.5	19.4	7.0	1914	Sausalito, Calif.
63	136105		Ga. s.	E. Glennan	8	7	40.8	12.9	2.9	1889	Bloxi, Miss.
64	214082		Ga. s.	E. Nielson	18	15	42.8	11.6	5.7	1917	Seattle, Wash.
65	230030		Ol. w.	E. C. RUPRECHT	78	74	80.0	19.0	4.1	1930	Grafton, Ill.
66	136918		Ol. s.	E. E. Moore	22	15	62.4	17.0	5.1	1901	Orlole, Md.
67	135926		Ga. s.	E. E. Smith	6	5	28.0	11.6	3.2	1886	Patchogue, N. Y.
68	8452		Ga. s.	E. F. Mead	40	35	62.0	21.8	4.7	1868	Nyack, N. Y.
69	211355		Ga. s.	E. F. Travers	32	20	71.0	15.3	4.1	1913	Fishing Creek, Md.
70	209136		Ga. s.	E. J. Parks	7	6	47.8	11.0	3.2	1902	Rappahannock, Va.
71	224475		Ol. s.	E. L. McLellan, Jr.	58	58	65.1	16.0	4.2	1925	Memphis, Tenn.
72	215707		Ga. s.	E. L. Smith	64	46	63.7	18.6	6.1	1917	Taft, Oreg.

¹ Formerly ga. s. U. S. Q. M. C. ga. s. Lieut. Harold B. Douglas.

² Formerly ga. s. Sea Gem.

Motor Vessels

283

Line No.	Service	Crew	Horse-power	Name of owner	Home port	Address of owner
1	Fer.	2	615	Davidson County Highway Commission.	Nashville, Tenn.	
2	Frt.	6	120	J. Howard Smith	New York, N. Y.	115 Broadway.
3	Tow.	1	20	A. L. Johnson	Tacoma, Wash.	Wauna, Wash.
4	Tow.	2	25	Selby Turner	Evansville, Ind.	Madison, Ind.
5	Cod.	2	40	Clarence M. Cobb	Boston, Mass.	10 Post-office Square.
6	Fsh.	4	40	Harry C. Fisher	Los Angeles, Calif.	Long Beach, Calif.
7	Pas.	1	40	Domenico Colderoni	Tampa, Fla.	1707 Eighth Avenue.
8	Frt.	2	75	North Lubec Manufacturing & Canning Co. (Me.)	Eastport, Me.	North Lubec, Me.
9	Pas.	1	48	Douglas C. Behrle	Philadelphia, Pa.	Radnor, Pa.
10	Pas.	2	27	Charles Goetz	New York, N. Y.	Broad Channel, N. Y.
11	Fsh.	3	645	Joseph Litz	Chicago, Ill.	Waukegan, Ill.
12	Tow.	7	6320	Cary Davis Tug & Barge Co. (Wash.)	Seattle, Wash.	Pier A.
13	Pas.	1	24	Duncan A. Jacobson	do.	Edmonds, Wash.
14	Frt.	7	500	Singer Manufacturing Co. (N. J.)	New York, N. Y.	149 Broadway.
15	Pas.	4	40	C. R. Righter	Pittsburgh, Pa.	Creston, W. Va.
16	Tow.	2	75	Absecon Dredging Co. (N. J.)	New York, N. Y.	11 Park Place.
17	Msc.	1	60	James Fyfe	do.	1561 West Tenth Street (B).
18	Fsh.	2	20	Pacific American Fisheries (Me.)	Seattle, Wash.	South Bellingham, Wash.
19	Pas.	1	18	Joab Higbee	Philadelphia, Pa.	126 North Vermont Avenue, Atlantic City, N. J.
20	Tow.	2	100	Wayland T. Coppedge	Jacksonville, Fla.	Durkee, Building.
21	Oys.	3	28	Arnold Cramer	Philadelphia, Pa.	New Gretna, N. J.
22	Frt.	3	80	C. M. Holt	St. Augustine, Fla.	Care La Posoda Hotel.
23	Pas.	1	20	E. F. Deterding	St. Louis, Mo.	Alton, Ill.
24	Fsh.	1	40	Sam Salter	Beaufort, N. C.	Harkers Island, N. C.
25	Tow.	4	120	Foss Launch & Tug Co. (Wash.)	Tacoma, Wash.	400 Dock Street.
26	Fsh.	1	12	Hans B. Peterson	Seattle, Wash.	2611 West Newton Street.
27	Pas.	2	48	Bert A. Hilbert	New York, N. Y.	Lindenhurst, N. Y.
28	Tow.	1	125	Juneau Logging Co. (Alaska)	Juneau, Alaska	
29	Tow.	2	80	C. H. Duffy	Mobile, Ala.	Bridgeport, Ala.
30	Frt.	2	15	Harrison Dennis	Annapolis, Md.	Shady Side, Md.
31	Fsh.	2	18	August Lirelto	New Orleans, La.	Chauvin, La.
32	Pas.	1	50	Earl E. Balley	Marquette, Mich.	Drummond, Mich.
33	Frt.	1	20	Pennsylvania Petroleum Products Co. (R. I.)	Providence, R. I.	312 Broad Street.
34	Frt.	1	50	Albert R. King	Sault Ste. Marie, Mich.	122 Eleventh Ave.
35	Pas.	2	350	George Garvin	Los Angeles, Calif.	San Pedro, Calif.
36	Fsh.	5	40	Bob Peratovich	Juneau, Alaska	Klawack, Alaska.
37	Fsh.	2	20	W. R. Calderwood	Seattle, Wash.	C/o Seattle Hotel.
38	Frt.	2	15	William P. Rutter	Philadelphia, Pa.	West Creek, N. J.
39	Pas.	2	25	City of New York	New York, N. Y.	Municipal Building.
40	Pas.	1	60	C. W. Hunter Co. (Del.)	Memphis, Tenn.	177 South Front Street.
41	Pas.	1	30	Joel Vail	Evansville, Ind.	Mt. Vernon, Ind.
42	Frt.	2	48	Seaport Navigation Co. (Me.)	Eastport, Me.	Millkens Wharf.
43	Fsh.	6	75	Pioneer Packing Co. (Wash.)	Seattle, Wash.	Exchange Building.
44	Tow.	13	720	American Barge Line Co. (Del.)	Louisville, Ky.	122 South Fifth Street.
45	Fsh.	1	12	Oscar Williams	Juneau, Alaska	Hoonah, Alaska.
46	Pas.	2	38	J. B. McNally	Los Angeles, Calif.	Balboa, Calif.
47	Msc.	1	30	George Brom	Seattle, Wash.	Pier 8.
48	Tow.	4	30	Pan Pacific Piling and Construction Co. (Calif.)	Los Angeles, Calif.	Title Insurance Building.
49	Frt.	3	135	E. I. Dupont de Nemours & Co. (Del.)	Seattle, Wash.	Hoge Building.
50	Pas.	1	12	Ernest Arnold	New York, N. Y.	Babylon, N. Y.
51	Tow.	1	40	D. S. Parker	Memphis, Tenn.	St. Charles, Ark.
52	Wrk.	1	12	Howard E. Warner	New York, N. Y.	Jamaica, N. Y.
53	Tow.	3	240	Dynamic Corporation (Del.)	do.	17 Battery Place.
54	Fsh.	1	12	T. A. Nutbeam	Seward, Alaska	Seldovia, Alaska.
55	Tow.	1	35	Port Gardner Log Patrol (Wash.)	Seattle, Wash.	Wisconsin Building, Everett, Wash.
56	Fsh.	2	30	James H. Beebe	New York, N. Y.	West Sayville, N. Y.
57	Pas.	1	20	F. L. Goddard	Sitka, Alaska	
58	Fsh.	6	22	Carl Rubinstein	Seattle, Wash.	Pioneer Building.
59	Fsh.	1	32	M. C. Noyes	Ketchikan, Alaska	Box 1162.
60	Fsh.	2	18	Julien B. Charpentier	New Orleans, La.	Cut Off, La.
61	Fsh.	4	20	Delaware Louisiana Fur Trapping Co. (Del.)	do.	Audubon Building.
62	Fsh.	3	165	E. Antoni Steamship Corporation (Calif.)	San Francisco, Calif.	Foot Leavenworth Street.
63	Fsh.	2	20	George D. Sprinkle	Mobile, Ala.	352 South Dearborne Street.
64	Fsh.	4	30	John Kayser	Ketchikan, Alaska	
65	Tow.	1	210	Wm. Ruprecht	St. Louis, Mo.	8011 South Broadway.
66	Frt.	2	40	Noah A. Miles	Cape Charles, Va.	Sanford, Va.
67	Fsh.	1	10	Newton Homan	New York, N. Y.	Riverhead, N. Y.
68	Frt.	2	35	James A. Ryan	Perth Amboy, N. J.	Seabright, N. J.
69	Frt.	3	40	William H. Cox	Crisfield, Md.	Nanticoke, Md.
70	Frt.	2	24	Chas. A. Loeckerman	do.	Route 1.
71	Tow.	2	100	Nickey Bros. (Tenn.)	Memphis, Tenn.	Binghampton, Tenn.
72	Frt.	2	100	Columbia Navigation Co. (Oreg.)	Astoria, Oreg.	Care Astoria Flouring Mills.

¹ Formerly ol. s. The Stout.

Motor Vessels

Line No.	Official No.	Signal letters	Rlg	Name of vessel	Tonnage		Register dimensions			When built	Where built
					Gross	Net	Length	Breadth	Depth		
					Feet			Feet			
1	136145		Ga. s.	E. P. Dickson	17	9	48.5	11.7	4.4	1888	Laconia, N. H.
2	135539		Ga. s.	E. P. Evans	35	31	62.5	20.2	5.6	1881	Pungoteague, Va.
3	215599		Ol. s.	E. R. Clarke	27	15	53.0	15.9	4.8	1917	Perrin, Va.
4	136758		Ga. s.	E. R. Daniels	26	17	56.0	22.0	4.7	1899	Roanoke Island, N. C.
5	218023		Ga. s.	E. S. Conway	27	12	52.8	14.9	5.5	1919	Chicago, Ill.
6	136745		Ol. s.	E. S. Dickerson	52	12	69.3	21.3	5.6	1883	Bay Shore, N. Y.
7	223110		Ga. s.	E. S. Lucido	16	11	47.5	12.8	4.8	1918	San Diego, Calif.
8	221269	MCSQ	Ol. s.	E. T. BEDFORD	9,563	5,978	499.2	68.1	30.5	1921	Kearny, N. J.
9	218319		Ol. s.	E. T. Somers	64	34	76.8	20.3	6.4	1919	Whitehaven, Md.
10	222259		Ga. s.	E. U. Curtis	9	6	33.1	8.3	4.6	1922	Boston, Mass.
11	224341		Ga. s.	E. W. Fowler	69	53	74.2	20.6	9.1	1924	Pensacola, Fla.
12	228588		Ol. s.	E. G. B. RILEY	442	285	160.3	33.2	10.3	1929	Quincy, Mass.
13	135606		Ga. s.	E. James Tull	19	12	55.0	16.0	4.7	1882	Pocomoke City, Md.
14	216453		Ol. s.	E. Warren Edwards	214	103	125.2	21.0	10.2	1918	Milford, Del.
15	136732		Ol. s.	E. Warren Reed	165	90	122.2	19.8	9.7	1899	Pocomoke City, Md.
16	136588		Ga. s.	Eagle	9	8	35.0	10.6	3.3	1896	Patchogue, N. Y.
17	200019		Ga. s.	Eagle	12	9	46.6	8.5	4.0	1903	Marshfield, Ore.
18	202456		Ol. s.	Eagle	10	10	38.6	10.2	3.0	1905	East San Pedro, Calif.
19	204589		Ga. s.	Eagle	14	13	43.6	11.5	6.0	1907	Manitowoc, Wis.
20	204696		Ga. s.	Eagle	52	22	74.7	22.3	4.2	1907	San Francisco, Calif.
21	205307		Ga. s.	Eagle	20	12	44.0	16.0	6.0	1908	East Machias, Me.
22	205839		Ga. s.	Eagle	9	8	29.0	9.6	3.4	1906	Marinette, Wis.
23	208879		Ga. s.	Eagle	7	6	33.8	9.8	3.1	1911	Fish Egg Island, Alaska
24	212037		Ga. s.	Eagle	28	19	48.2	14.6	6.4	1914	Tacoma, Wash.
25	214083		Ga. s.	Eagle	10	8	40.2	11.4	5.6	1912	Biddeford, Me.
26	215040		Ga. s.	Eagle	34	27	53.4	14.5	6.6	1917	Tacoma, Wash.
27	216654		Ga. s.	Eagle	11	7	34.7	12.0	4.1	1904	Bayonne, N. J.
28	219169		Ga. s.	Eagle	9	7	34.2	11.4	3.6	1919	Sitka, Alaska
29	221362		Ga. s.	Eagle	10	7	38.6	12.2	3.8	1921	Colgate, Md.
30	223388		Ol. s.	Eagle	82	67	78.3	18.6	8.3	1923	Seattle, Wash.
31	223924		Ga. s.	Eagle	12	9	38.6	11.9	4.3	1924	Dorchester, N. J.
32	224015		Ga. s.	Eagle	8	5	30.8	11.1	3.3	1924	Hoonah, Alaska
33	224094		Ga. s.	Eagle	15	13	49.0	14.6	3.8	1924	Erie, Pa.
34	225389		Ol. s.	Eagle	77	26	105.1	14.5	8.2	1917	Mare Island, Calif.
35	225475		Ga. s.	Eagle	9	6	32.0	10.7	4.5	1926	Bridesburg, Pa.
36	226568		Ga. s.	Eagle	8	7	28.9	8.7	3.6	1927	Bayfield, Wis.
37	226941		Ol. w.	Eagle	28	17	59.5	13.8	2.7	1927	Calhoun, Ky.
38	227869		Ol. w.	Eagle	74	74	64.8	30.0	3.9	1928	Paducah, Ky.
39	207411		Ga. s.	Eagle No. 2	14	9	49.3	12.2	4.7	1910	Long Branch, Wash.
40	136607		Ga. s.	Eagle Bird	14	9	41.6	14.3	3.5	1896	Mount Pleasant, S. C.
41	216673		Ga. s.	Eagle March	13	11	32.0	12.1	3.2	1918	Hoonah, Alaska
42	136798		Ga. s.	Eaglet	13	12	38.1	15.0	4.2	1900	New Haven, Conn.
43	136581		Ga. s.	Earl	6	6	38.9	13.1	2.8	1896	Hudson, Md.
44	207157		Ga. s.	Earl A	5	5	34.0	9.5	3.6	1908	Manitowoc, Wis.
45	230644		Ga. s.	Earl D	27	24	51.4	20.7	3.0	1931	Marine City, Mich.
46	224121		Ga. s.	Earl I	10	8	30.1	12.0	3.7	1915	Marcus Hook, Pa.
47	228459		Ga. s.	Earl J	9	7	37.1	11.4	4.3	1929	Newport, N. J.
48	208182		Ga. s.	Earl K	8	5	36.7	10.5	3.6	1903	San Francisco, Calif.
49	217010		Ga. s.	Earl M	10	8	36.0	12.3	3.0	1918	Douglas, Alaska
50	136946		Ga. s.	Earle	14	9	41.2	15.7	3.6	1901	Tottenville, N. Y.
51	221426		Ol. s.	Earle	10	6	38.8	9.1	4.0	1902	Bremerton, Wash.
52	224359		Ga. s.	Early Bird	8	6	34.9	11.1	2.4	1924	Golden Meadow, La.
53	207743		Ga. s.	Early Rose	7	5	41.0	11.5	3.0	1909	Montegut, La.
54	145040		Ol. s.	East Bay No. 7	29	20	58.0	16.0	6.0	1874	San Francisco, Calif.
55	212359		Ga. s.	Eastco	19	14	45.0	10.6	7.8	1914	Roque Bluff, Mo.
56	212507		Ga. s.	East End	7	6	31.0	9.8	4.1	1914	Biddeford, Me.
57	225288		Ga. s.	East Hampton	24	16	56.4	15.7	4.4	1925	Laban, Va.
58	210802	LMQC	Ol. s.	EAST INDIAN	8,159	5,169	445.0	58.0	29.0	1918	Uraga, Japan
59	136719		Ga. s.	East Lynne	24	20	52.0	18.3	5.2	1883	Dorchester Co., Md.
60	214911		Ga. s.	Easter	36	28	60.7	15.3	6.5	1917	Seattle, Wash.
61	229752		Ga. s.	Easter	14	11	43.4	12.0	3.8	1930	Little Creek, Del.
62	228795		Ol. s.	Eastern	33	22	50.2	14.5	6.9	1929	Seattle, Wash.
63	225435		Ol. s.	Eastern Star	82	66	77.5	22.3	6.0	1926	Jacksonville, Fla.
64	229853	MHWD	Ol. s.	EASTERN SUN	9,100	5,523	480.6	66.0	38.8	1930	Chester, Pa.
65	136007		Ga. s.	Eastport	7	7	31.2	13.3	3.5	1886	Eastport, N. Y.
66	222870		Ga. w.	Eastwood	21	21	61.9	14.0	3.3	1923	Grayville, Ill.
67	214511		Ga. s.	Easy	12	7	37.0	11.4	3.1	1916	Cut Off, La.
68	224074		Ga. s.	Easy Rock	7	5	33.3	10.0	2.5	1922	Dulac, La.
69	203325		Ga. s.	Easy Times	10	9	30.1	13.8	3.5	1902	New York, N. Y.
70	211363		Ga. s.	Eau Claire	10	7	34.0	8.4	3.0	1909	Seattle, Wash.
71	229195	MHPN	Ol. s.	EBB	259	115	122.4	24.1	11.5	1929	Bath, Me.

¹ Formerly ga. s. M. K. No. 3.

² Formerly ol. s. Seaboard No. 1.

³ Formerly U. S. Navy subchaser 277.

⁴ Formerly ol. s. Transit.

Line No.	Service	Crew	Horse-power	Name of owner	Home port	Address of owner
1	Frt.	2	60	Charles V. Griffin.....	Bar Harbor, Me.....	Millbridge, Me.
2	Oys.	6	50	Norman L. Jeffries.....	Philadelphla, Pa.....	Port Norris, N. J.
3	Fsh.	4	45	South Fish Co. (Fla.).....	Tampa, Fla.....	Fort Meyers, Fla.
4	Pas.	3	60	E. R. Daniels.....	Elizabeth City, N. C.....	Wanchese, N. C.
5	Tow.	3	100	Joy Morton.....	Chicago, Ill.....	80 East Jackson Boulevard.
6	Fsh.	1	50	Josephine L. Adams.....	New York, N. Y.....	Freeport, N. Y.
7	Fsh.	1	40	E. S. Lucido.....	San Francisco, Calif.....	Monterey, Calif.
8	Tnk.	39	b 3,000	Standard Shipping Co. (Del.).....	Wilmington, Del.....	7 West Tenth Street.
9	Pas.	4	60	Winter Harbor Transportation Co.....	Bar Harbor, Me.....	Winter Harbor, Me.
10	Pol.	1	47	City of Boston (Mass.).....	Boston, Mass.....	City Hall.
11	Fsh.	9	48	E. E. Saunders & Co. (Fla.).....	Pensacola, Fla.....	Palfox Street Wharf.
12	Tnk.	6	b 250	E. G. B. Riley.....	New York, N. Y.....	11 Broadway.
13	Frt.	2	9	Albert H. Bemke.....	Annapolis, Md.....	Eastport, Md.
14	Fsh.	8	300	Edwards Co. (Va.).....	Reedville, Va.....	
15	Frt.	24	200	McNeal Co. (Va.).....	do.....	
16	Fsh.	3	22	J. & J. W. Elsworth Co. (N. J.).....	New York, N. Y.....	Fulton Fish Market.
17	Tow.	1	30	Cecil T. Holland.....	Marshfield, Oreg.....	Empire, Oreg.
18	Msc.	1	30	J. E. Hall.....	Juneau, Alaska.....	Tenakee, Alaska.
19	Pas.	2	30	John Bruszer.....	Chicago, Ill.....	3360 East Ninety-first Street.
20	Fsh.	3	120	Alaska Packers Association (Calif.).....	San Francisco, Calif.....	111 California Street.
21	Frt.	2	18	North Lubec Manufacturing & Canning Co. (Me.).....	Eastport, Me.....	North Lubec, Me.
22	Fsh.	3	9	Andrew Andersen.....	Milwaukee, Wis.....	Marinette, Wis.
23	Fsh.	1	16	Earnest Johnson.....	Wrangell, Alaska.....	Klawack, Alaska.
24	Fsh.	7	30	Alaska Pacific Salmon Corporation (Del.).....	Ketchikan, Alaska.....	
25	Frt.	1	27	Amable Hubert.....	Portland, Me.....	Biddeford, Me.
26	Fsh.	7	40	Frank Lloyd.....	Ketchikan, Alaska.....	
27	Fsh.	2	50	Joseph Albrecht.....	New York, N. Y.....	1136 Broad Street, Newark, N. J.
28	Fsh.	2	12	Ray James.....	Sitka, Alaska.....	
29	Frt.	2	16	A. T. Howeth.....	Cambridge, Md.....	Oxford, Md.
30	Fsh.	2	50	Jacob H. Engdal.....	Ketchikan, Alaska.....	Ingersoll Hotel.
31	Pas.	1	40	Howard N. Clark.....	Philadelphia, Pa.....	Port Norris, N. J.
32	Fsh.	1	10	Andrew Johnson.....	Juneau, Alaska.....	Hoonah, Alaska.
33	Fsh.	4	60	Howard J. Jones.....	Erie, Pa.....	1340 West Ninth Street.
34	Fsh.	8	b 310	R. A. Theobald.....	Los Angeles, Calif.....	1252 Lawrence Street.
35	Fsh.	1	45	George S. Garrison.....	Philadelphia, Pa.....	Millville, N. J.
36	Fsh.	1	15	Uldrick Frostman.....	Duluth, Minn.....	Washburn, Wis.
37	Tow.	2	80	White Star Barging Co. (W. Va.).....	Pittsburgh, Pa.....	Charleston, W. Va.
38	Fer.	2	75	Robert V. Miller.....	Evansville, Ind.....	Rockport, Ind.
39	Pas.	1	20	Glen H. Elder.....	Tacoma, Wash.....	Stellacoom, Wash.
40	Frt.	2	16	Edward Tencken.....	Charleston, S. C.....	Mount Pleasant, S. C.
41	Fsh.	2	16	Johnnie Jackson.....	Juneau, Alaska.....	Kake, Alaska.
42	Frt.	1	24	John Hiser.....	Bridgeport, Conn.....	149 De Forest Avenue.
43	Frt.	1	28	T. D. McGinnis.....	Reedville, Va.....	Ottoman, Va.
44	Tow.	2	b 24	Edward E. Gillon Towing Co. (Wis.).....	Milwaukee, Wis.....	626 East Wisconsin Avenue.
45	Fer.	1	100	Earl W. Dawson.....	Port Huron, Mich.....	Detroit, Mich.
46	Fsh.	2	18	Peter Jaquett.....	Philadelphia, Pa.....	Port Norris, N. J.
47	Pas.	1	35	Charles Johnson.....	do.....	Newport, N. J.
48	Fsh.	1	30	Young Yow.....	San Francisco, Calif.....	736 Sacramento Street.
49	Msc.	1	16	Alaska Treasure Mines (Wash.).....	Juneau, Alaska.....	Douglas, Alaska.
50	Oys.	3	30	Andrew Radel Oyster Co. (Conn.).....	Bridgeport, Conn.....	South Norwalk, Conn.
51	Fsh.	2	28	Lewis H. Larson.....	Seattle, Wash.....	R. F. D. No. 2, Everett, Wash.
52	Fsh.	2	18	Onezime Callais.....	New Orleans, La.....	Golden Meadow, La.
53	Oys.	2	10	Chalborne Pierce.....	do.....	Cut Off, La.
54	Tow.	1	180	Crowley Launch and Tugboat Co. (Calif.).....	San Francisco, Calif.....	Pier 14.
55	Frt.	2	80	Eastern Manufacturing Co. (Me.).....	Bangor, Me.....	
56	Pas.	1	24	Joseph Trott.....	Portland, Me.....	Peaks Island, Me.
57	Fsh.	6	50	F. M. Hudgins.....	Newport News, Va.....	R. F. D. 3, Hampton, Va.
58	Frt.	39	b 5,000	Ford Motor Co. (Del.).....	Detroit, Mich.....	Highland Park, Mich.
59	Oys.	2	36	Howard Gaunbrill.....	Philadelphia.....	Leesburg, N. J.
60	Fsh.	5	50	Pacific American Fisheries (Me.).....	Seattle, Wash.....	Bellingham, Wash.
61	Fsh.	1	40	John R. Davis.....	Wilmington, Del.....	Little Creek, Del.
62	Fsh.	5	50	Ingvald Gelseh.....	Sitka, Alaska.....	Seattle, Wash.
63	Frt.	3	90	Merrill Barge Co. (Fla.).....	Miami, Fla.....	Box 1402.
64	Tnk.	38	2,800	Motor Tankship Corporation (Del.).....	Philadelphia, Pa.....	1608 Walnut Street.
65	Pas.	1	14	Everett E. Connor.....	New York, N. Y.....	Sag Harbor, N. Y.
66	Pas.	1	60	R. H. Eastwood.....	St. Louis, Mo.....	Grayville, Ill.
67	Oys.	2	6	Joseph Africh.....	New Orleans, La.....	633 Barracks Street.
68	Fsh.	2	7	Walter Thibodeaux.....	do.....	Ilouma, La.
69	Msc.	2	30	Joseph O'Connell.....	New York, N. Y.....	2431 Webster Avenue.
70	Tow.	1	75	Delta V. Smyth.....	Seattle, Wash.....	819 Midway Street, Olympia, Wash.
71	Cod.	19	b 500	Bay State Fishing Co. (Mass.).....	Boston, Mass.....	30 Fish Pier, South.

(a) ga. y. Lalla.
 (b) ga. y. Solace.
 (c) ga. y. Ruma.
 (d) ga. y. Roamer.

⁶ Formerly Japanese st. s. Beikoku Maru.

¹ Formerly

Line No.	Official No.	Signal letters	Rig	Name of vessel	Tonnage		Register dimensions			When built	Where built
					Gross	Net	Length	Breadth	Depth		
					Feet						
					Length	Breadth	Depth				
1	220142		Ga. s.	Eben	8	6	32.4	9.8	4.5	1920	Aberdeen, Wash.
2	206197		Ga. s.	Eben A. Thatcher	24	17	51.9	15.4	4.6	1909	Chelsea, Mass.
3	213045		Ol. s.	Ebenezer	11	10	35.6	14.6	4.6	1915	Patchogue, N. Y.
4	135912		Ga. s.	Echo	6	6	26.7	12.6	2.6	1880	Guilford, Conn.
5	136289		Ga. s.	Echo	19	18	40.0	16.0	4.0	1866	St. Johns, New Brunswick.
6	201336		Ga. s.	Echo	15	5	47.5	10.9	3.6	1904	Fogartyville, Fla.
7	207542		Ol. s.	Echo	15	11	58.2	12.3	3.5	1910	Portland, Oreg.
8	213788		Ga. s.	Echo	6	6	25.0	7.8	2.7	1915	Oconto, Wis.
9	218678		Ga. s.	Echo	12	10	50.0	10.2	3.8		Unknown
10	222201		Ga. s.	Echo	19	15	41.0	12.5	5.0	1922	Eastsound, Wash.
11	202227		Ga. s.	Eclipse	11	10	32.4	9.0	3.4	1905	Two Rivers, Wis.
12	204751		Ga. s.	Eclipse	13	11	36.5	12.0	2.8	1907	Long Mott, Tex.
13	203904		Ga. s.	Eclipse	17	6	46.8	13.9	5.8	1909	East Machus, Me.
14	208771		Ga. s.	Eclipse	9	8	27.5	10.5	3.5	1900	Bay City, Mich.
15	211685		Ga.w.	Eclipse	13	11	63.1	16.9	2.2	1913	Parkersburg, W. Va.
16	226744		Ol. s.	Eclipse	65	44	67.3	17.0	8.2	1927	Seattle, Wash.
17	229837		Ga. s.	Eclipse	8	5	30.7	9.3	4.4	1930	Charlevoix, Mich.
18	222758		Ga. s.	Eda	11	7	39.8	12.2	4.9	1923	Noank, Conn.
19	222923		Ga. s.	Edco	9	8	34.5	9.0	4.8	1923	Bellingham, Wash.
20	223716		Ga. s.	Eddie F.	10	7	31.8	11.0	4.7	1924	Fairhaven, Mass.
21	230769		Ga. s.	Eddie G., Jr.	8	7	31.4	10.9	3.5	1931	Bowers, Del.
22	226388		Ol. s.	Eddie and Lula M.	22	15	50.7	13.4	5.6	1927	Winthrop, Mass.
23	230715		Ol. s.	Eddie Foy	18	12	44.6	12.1	6.2	1931	Stockton, Calif.
24	229644		Ol. s.	Edgar C.	72	49	68.2	17.4	9.0	1930	Seattle, Wash.
25	213120		Ga. s.	Edgar E.	45	20	55.6	21.8	5.6	1915	Dorchester, N. J.
26	135126		Ga. s.	Edgar Bernard	16	14	41.5	15.7	4.3	1875	Glenwood, N. Y.
27	227163		Ga. s.	Edgar Brown, Jr.	54	21	61.4	17.2	9.0	1927	Orange, Tex.
28	210966		Ga. s.	Edgar Hurst	27	18	57.6	12.6	5.1	1918	West Norfolk, Va.
29	126596		Ol. s.	Edgar D. Williams	208	171	123.4	24.0	8.0	1859	Wilmington, Del.
30	211981		Ga.w.	Edgefield	17	13	59.1	17.8	1.1	1914	Nashville, Tenn.
31	216062		Ga. s.	Edie	10	6	33.3	9.2	5.1	1918	Seattle, Wash.
32	217507		Ga. s.	Edison	10	7	35.0	10.5	4.2	1914	Port Lavaca, Tex.
33	105829		Ga. s.	Edith	20	13	65.2	15.6	3.3	1878	Rockaway, N. Y.
34	150201		Ga. s.	Edith	13	9	37.2	13.7	4.2	1880	New London, Conn.
35	201269		Ga.w.	Edith	16	8	55.0	14.5	2.5	1904	New Orleans, La.
36	210235		Ol. s.	Edith	23	15	53.0	18.0	4.2	1912	Morgan City, La.
37	213214		Ga. s.	Edith	7	5	25.1	12.3	3.0	1913	Port Republic, N. J.
38	213367		Ga. s.	Edith	13	12	37.0	11.8	4.4	1911	Philadelphia, Pa.
39	214431		Ga. s.	Edith	38	26	64.0	21.1	5.3	1916	Freeport, N. Y.
40	223698		Ga. s.	Edith	14	9	69.8	11.4	3.8	1924	Clayton, N. Y.
41	227739		Ga. s.	Edith	10	6	31.9	10.5	3.7	1928	Petersburg, Alaska.
42	229591		Ol. s.	Edith	29	14	52.0	16.2	7.2	1950	Brooklyn, N. Y.
43	230109		Ga. s.	Edith	8	7	29.8	9.2	3.4	1902	Tenakee, Alaska.
44	230314		Ga. s.	Edith	15	10	39.0	11.6	3.8	1930	Atlantic, N. C.
45	225652		Ga. s.	Edith II	25	17	64.8	13.2	4.8	1926	Clayton, N. Y.
46	227427		Ga. s.	Edith III	49	40	64.3	13.5	4.8	1928	do.
47	217853		Ga. s.	Edith A.	8	7	32.0	10.5	3.0	1919	Hoonah, Alaska.
48	226898		Ga. s.	Edith E.	8	6	39.8	10.5	2.5	1927	Weatherby, Mo.
49	203865		Ga.w.	Edith II	10	10	64.6	12.3	5.0	1907	Parkersburg, W. Va.
50	227880		Ga. s.	Edith K	10	8	39.2	12.5	3.4	1905	Manahawkin, N. J.
51	221966		Ga. s.	Edith M.	14	11	49.8	14.8	2.3	1922	Port Blakely, Wash.
52	230403		Ga. s.	Edith M.	10	8	33.6	10.0	5.1	1931	Friendship, Me.
53	136317		Ga. s.	Edith S.	7	6	33.0	13.8	3.8	1892	Patchogue, N. Y.
54	229500		Ga. s.	Edith S.	11	5	34.5	11.8	3.3	1930	Brunswick, Ga.
55	136762		Ga. s.	Edith T.	25	13	55.3	15.4	6.2	1899	Perry, Me.
56	229169		Ol. s.	Edith and Elinor	134	91	104.5	22.3	10.6	1929	Essex, Mass.
57	208727		Ga. s.	Edith Davison	15	12	46.2	10.5	4.9	1911	Baltimore, Md.
58	226072		Ol. w.	Edith May	48	32	50.0	14.1	4.2	1926	Camden, Ark.
59	136403		Ga. s.	Edith Muir	13	9	51.0	14.8	4.0	1893	St. Peters, Md.
60	226931		Ol. s.	Edith C. Rose	146	70	107.1	25.2	11.6	1920	Essex, Mass.
61	230297		Ol. s.	Edith L. Boudreau	80	60	85.3	21.4	10.5	1930	do.
62	136318		Ga. s.	Edith M. Dryden	9	7	52.5	14.2	3.5	1892	Orlole, Md.
63	136576		Ga. s.	Editor	6	6	34.4	12.3	3.2	1896	Wax Bayou, La.
64	212186		Ga. s.	Editor	25	17	44.6	14.9	5.6	1914	Big Harbor, Wash.
65	230903		Ga. s.	Ediz	12	8	37.1	10.0	5.2	1931	Port Angeles, Wash.
66	221602		Ga.p.	Edmond	19	19	60.5	14.3	2.7	1921	Petersburg, Ky.
67	136690		Ga. s.	Edmond Parklus	27	13	58.6	16.0	4.8	1898	Newbern, N. C.
68	136655		Ga. s.	Edna	33	27	59.5	13.0	6.8	1883	Seattle, Wash.
69	200500		Ga. s.	Edna	9	9	43.2	12.0	2.4	1903	Smyrna, N. C.
70	201639		Ga. s.	Edna	6	5	32.4	10.5	3.8	1904	Mount Pleasant, S. C.
71	209310		Ga. s.	Edna	11	7	42.8	11.2	5.2	1910	Stockton, Calif.
72	213349		Ga. s.	Edna	15	10	41.5	12.6	4.6	1915	Hoboken, N. J.

¹ Formerly British schooner Linnet.² Formerly st. s. Compton.³ Formerly ga. s. Alexine Davison.⁴ Formerly ga. s. Pilots Bride.

Line No.	Serv-ice	Crew	Horse-power	Name of owner	Home port	Address of owner
1	Fsh.	2	12	R. A. Jackson.....	Sitka, Alaska.....	
2	Wat.	1	42	Henry Stevenson.....	Vineyard Haven, Mass.	Main Street.
3	Fsh.	2	20	Leendert Lamens.....	do.	Nantucket, Mass.
4	Frt.	1	12	Joseph Hardy.....	New York, N. Y.....	Greenport, N. Y.
5	Frt.	2	32	F. E. Pike.....	Eastport, Me.....	Lubec, Me.
6	Tow.	2	60	Tampa Sand & Shell Co. (Fla.).....	Tampa, Fla.....	Corner Scott and Lozano Streets.
7	Tow.	1	100	Shaver Transportation Co. (Oreg.).....	Portland, Oreg.....	Foot of Fessenden Street.
8	Fsh.	2	10	Gunder Gundersen.....	Milwaukee, Wis.....	St. Marinette, Wis.
9	Fsh.	1	25	Catherine O. Usina.....	St. Augustine, Fla.....	Box 301.
10	Fsh.	1	20	Emil Lango.....	Ketchikan, Alaska.....	Mevers Chuck, Alaska.
11	Msc.	1	26	Calumet Shipyard & Dry Dock Co. (Ill.).....	Chicago, Ill.....	9367 Harbor Avenue.
12	Fsh.	2	25	E. E. Nelson.....	Galveston, Tex.....	Seadrift, Tex.
13	Frt.	2	30	Seacoast Canning Co. (Me.).....	Eastport, Me.....	Water Street, Lubec, Me.
14	Fch.	1	16	John Bauer.....	Grand Haven, Mich.....	Omena, Mich.
15	Tow.	2	25	C. C. Stone.....	Pittsburgh, Pa.....	Point Pleasant, W. Va.
16	Fsh.	11	135	Paul M. Hansen.....	Ketchikan, Alaska.....	C/o Sunde & D'Evers.
17	Fsh.	3	90	Harold G. McCann.....	Grand Haven, Mich.....	Charlevoix, Mich.
18	Fsh.	2	50	Edward G. Kost.....	Bridgeport, Conn.....	Canaan Road, Stratford, Conn.
19	Frt.	1	70	Bellingham Canning Co. (Wash.).....	Seattle, Wash.....	South Bellingham, Wash.
20	Fsh.	2	40	Ernest S. Fougere.....	Newport, R. I.....	108 Second Street.
21	Pas.	1	18	Eddie G. Burris.....	Wilmington, Del.....	Smyrna, Del.
22	Cod.	5	60	Charles Marino.....	Boston, Mass.....	21 Moon Street.
23	Frt.	1	75	Ed M. Foy.....	San Francisco, Calif.....	Stockton, Calif.
24	Fsh.	9	135	Storfold & Grondahl Packing Co. (Wash.).....	Ketchikan, Alaska.....	Washington Bay, Alaska.
25	Oys.	5	50	George N. Terry.....	Philadelphia, Pa.....	Milville, N. J.
26	Oys.	2	20	Joseph Heerlein.....	New York, N. Y.....	35 Varick Avenue (B).
27	Tow.	2	240	Highman Towing Co.....	Port Arthur, Tex.....	Orange, Tex.
28	Frt.	3	80	Jacob Brown.....	Beaufort, S. C.....	Hiltonhead Island, S. C.
29	Frt.	5	120	George McQuilkin, sr.....	Philadelphia, Pa.....	Camden, N. J.
30	Fer.	1	10	Davidson County, Tenn.....	Nashville, Tenn.....	Court House.
31	Fsh.	1	12	Loran M. Randall.....	Tacoma, Wash.....	Long Beach, Wash.
32	Fsh.	2	40	Stanley E. Smith.....	Galveston, Tex.....	Port Lavaca, Tex.
33	Msc.	2	60	William Dennis.....	Perth Amboy, N. J.....	Port Monmouth, N. J.
34	Frt.	1	45	C. L. Bonner.....	New York, N. Y.....	Montauk, N. Y.
35	Frt.	3	20	Elias B. Fisher.....	New Orleans, La.....	Laftie, La.
36	Tow.	2	65	Compton Creek Transportation Co.....	Perth Amboy, N. J.....	Keansburg, N. J.
37	Pas.	1	18	Edward L. Holmes.....	Philadelphia, Pa.....	Forked River, N. J.
38	Pas.	2	25	Martin A. Borge.....	do.....	10 Washington Street.
39	Frt.	5	75	Wyle Lighterage Corporation (N. Y.).....	New York, N. Y.....	Foot of Hamilton Street.
40	Pas.	1	60	Yacht Edith Line.....	Cape Vincent, N. Y.....	Clayton, N. Y.
41	Fsh.	1	30	Carl Nygaard.....	Petersburg, Alaska.....	Petersburg, Alaska.
42	Fsh.	3	65	Ole Arent Olsen.....	New York, N. Y.....	Seabright, N. J.
43	Fsh.	1	8	Charlie Murphy.....	Sitka, Alaska.....	
44	Fsh.	1	24	E. R. Goodwin.....	New Bern, N. C.....	Oriental, N. C.
45	Pas.	1	200	Yacht Edith Line (N. Y.).....	Cape Vincent, N. Y.....	Clayton, N. Y.
46	Pas.	1	175	do.....	do.....	do.
47	Frt.	1	7	A. L. Parker.....	Juneau, Alaska.....	Hoonah, Alaska.
48	Tow.	3	40	List & Weatherly Construction Co. (Mo.).....	Kansas City, Mo.....	Railway Exchange Building.
49	Pas.	1	30	George Barlow.....	Cincinnati, Ohio.....	Powhatan Point, Ohio.
50	Oys.	3	40	George G. Kelly.....	Philadelphia, Pa.....	West Creek, N. J.
51	Fsh.	2	30	Libby, McNeill & Libby (Me.).....	Seattle, Wash.....	88 Hamlin Street.
52	Msc.	1	40	Joseph W. Mills.....	Rockland, Me.....	Camden, N. J.
53	Msc.	2	24	Theodore Swenson.....	Perth Amboy, N. J.....	Newark, N. J.
54	Fsh.	2	20	S. M. Snodgrass.....	Brunswick, Ga.....	2229 Davis Street.
55	Frt.	1	10	T. F. Kent.....	Jonesport, Me.....	
56	Cod.	11	275	Edith L. Theriault.....	Gloucester, Mass.....	220 Essex Avenue.
57	Pas.	2	30	Davison Chemical Co. (Md.).....	Baltimore, Md.....	Garrett Building.
58	Tow.	3	60	St. Louis & South Western Railway Co.....	Memphis, Tenn.....	Camden, Ark.
59	Oys.	2	15	Henry K. Clayton.....	Crisfield, Md.....	1110 West Main Street.
60	Cod.	21	120	United Fisheries Co. (Mass.).....	Gloucester, Mass.....	286 Main Street.
61	Fsh.	10	220	Alexander J. MacDonald.....	do.....	35 Wharf Street.
62	Cod.	2	15	Thomas E. Collison.....	Annapolis, Md.....	Mayo, Md.
63	Tow.	1	14	A. B. Knotts.....	New Orleans, La.....	Napoleonville, La.
64	Fsh.	8	40	Doty Fish Co. (Wash.).....	Astoria, Oreg.....	Kalama, Wash.
65	Fsh.	1	16	John Fahey.....	Port Angeles, Wash.....	
66	Fer.	2	12	Charles E. Witham.....	Louisville, Ky.....	Petersburg, Ky.
67	Frt.	2	50	J. J. Belvin.....	Newport News, Va.....	Bena, Va.
68	Fsh.	3	175	Astoria & Puget Sound Canning Co. (Wash.).....	Seattle, Wash.....	South Bellingham, Wash.
69	Frt.	2	16	J. G. Thorne.....	Norfolk, Va.....	West Norfolk, Va.
70	Fsh.	2	18	T. M. Middleton.....	Charleston, S. C.....	Care S. P. Johnson, Green Pond, S. C.
71	Tow.	1	640	George V. Freethy.....	San Francisco, Calif.....	Third and Channel Streets.
72	Frt.	3	40	Tietjen & Long Dry Dock Co. (N. J.).....	New York, N. Y.....	Park Avenue and Seventh Street, Hoboken, N. J.

* Formerly ga. s. Olive C. Lester.

Line No.	Official No.	Signal letters	Rig	Name of vessel	Tonnage		Register dimensions			When built	Where built
					Gross	Net	Length	Breadth	Depth		
					Feet			Feet			
1	215090		Ga. s.	Edna	6	5	30.5	8.8	3.6	1914	Peshtigo, Wis.
2	218938		Ga. s.	Edna	7	5	35.7	10.0	2.5	1904	Cut Oil, La.
3	223760		Ga. s.	Edna	7	5	32.5	9.3	4.4	1924	Manitowoc, Wis.
4	225634		Ga. s.	Edna	10	8	31.0	12.4	2.7		Unknown
5	227380		Ga. s.	Edna	7	6	32.1	11.1	4.0	1923	Belmar, N. J.
6	228221		Ga. s.	Edna	9	5	49.7	9.6	3.3	1929	Irvine, Va.
7	228033		Ga. s.	Edna	9	6	38.1	10.2	4.3	1929	Charlevoix, Mich.
8	201488		Ga. s.	Edna A.	9	8	38.2	13.8	3.3	1882	Bay Shore, N. Y.
9	210132		Ol. s.	Edna A.	31	21	52.2	14.0	6.1	1912	Knife River, Minn.
10	136107		Ga. s.	Edna B.	7	5	31.3	13.2	2.7	1890	Patchogue, N. Y.
11	205564		Ga. s.	Edna C.	8	7	30.1	8.5	3.4	1905	Marinette, Wis.
12	211773		Ga. s.	Edna C.	14	9	42.1	11.0	5.7	1913	Marlboro, Me.
13	220060		Ga. s.	Edna E.	16	10	44.4	14.0	4.6	1920	Seaford, Del.
14	222572		Ga. s.	Edna L.	18	10	47.1	14.1	4.1	1922	Crittenden, Va.
15	224103		Ga. s.	Edna L.	11	10	37.8	12.2	4.6	1924	Mystic, Conn.
16	228129		Ga. s.	Edna L.	12	8	37.4	11.0	4.8	1928	Orange, Texas
17	230932		Ga. s.	Edna L.	25	11	44.8	13.4	7.2	1931	Thomaston, Me.
18	213400		Ga. s.	Edna No. 2.	28	19	46.8	13.6	6.4	1915	Bellingham, Wash.
19	136227		Ga. s.	Edna and Alice	33	17	63.3	17.0	4.6	1891	Rock Hall, Md.
20	136177		Ga. s.	Edna and Zadok	10	5	36.0	14.0	3.5	1891	Leesburg, N. J.
21	221569		Ga. s.	Edna Belle	9	8	38.0	10.0	2.4	1921	Caruthersville, Mo.
22	225043		Ol. s.	Edna Fae	39	17	60.8	15.3	7.6	1925	Boothbay Harbor, Me.
23	228694		Ol. s.	Edna Mae	10	9	27.4	11.5	5.9	1929	Aberdeen, Wash.
24	136249		Ga. s.	Edna May	10	9	46.0	14.5	3.8	1891	Pocomoke City, Md.
25	221341		Ga. s.	Edna May	8	5	42.0	10.2	3.4	1921	Crisfield, Md.
26	229514		Ga. s.	Edna Oliver	18	12	40.9	14.0	4.9	1930	Fernandina, Fla.
27	220451		Ga. s.	Edna Ruth	14	7	43.4	12.9	4.5	1918	Palmer, Va.
28	136883		Ga. s.	Edna Virginia	19	12	63.0	15.0	4.4	1901	Pocomoke, City Md.
29	136843		Ga. s.	Edna D. Lighthelser	33	20	64.9	18.1	5.1	1900	Baltimore, Md.
30	92352		Ga. s.	Edna E. Bateman	30	16	55.2	19.1	5.5	1891	Bridgeton, N. J.
31	135888		Ga. s.	Edna H. Hulse	6	5	27.8	12.6	3.4	1884	Patchogue, N. Y.
32	228916		Ga. s.	Edrie	8	7	33.0	11.3	2.9	1929	Wrangell, Alaska
33	222026		Ga. s.	Edrie, L.	9	8	32.2	12.1	5.2	1922	Amesbury, Mass.
34	202694		Ga. s.	Edvina	18	12	52.0	17.8	3.1	1905	Crittenden, Va.
35	206715		Ga. s.	Edward	13	10	44.1	15.2	3.4	1911	Patchogue, N. Y.
36	220958		Ga. s.	Edward	9	6	38.2	9.0	4.3	1904	Unknown
37	213199		Ga. s.	Edward C.	6	6	28.4	8.0	3.1	1915	Green Bay, Wis.
38	213198		Ga. s.	Edw. F.	9	8	28.4	9.2	3.3	1915	do.
39	224644		Ga. s.	Edward H.	12	11	45.5	11.5	2.6	1924	Callon, Ark.
40	213017		Ol. s.	Edward J.	28	16	59.0	14.4	5.5	1915	Friendship, Me.
41	206682		Ga. s.	Edward K.	9	8	32.8	9.6	4.2	1909	West De Pere, Wis.
42	227684		Ol. s.	Edward L.	31	21	51.8	13.8	5.0	1928	Benton Harbor, Mich.
43	220905		Ga. s.	Edward M.	18	9	46.4	13.3	4.2	1920	Dare, Va.
44	222802		Ga. s.	Edward R.	10	8	37.6	9.9	3.5	1905	New York, N. Y.
45	205693		Ga. s.	Edward S.	14	12	44.4	16.0	4.8	1908	Charleston S. C.
46	230838		Ga. s.	Edward T.	20	16	43.6	10.6	4.9	1931	Seattle, Wash.
47	136574		Ga. s.	Edward and Lesta	11	5	50.2	13.6	3.0	1896	Port Haywood, Va.
48	230215		Ga. w.	Edward Boggs	25	25	74.0	16.0	3.1	1930	Charleston, W. Va.
49	210820		Ol. s.	Edward Foster	20	13	55.1	18.7	3.4	1912	Pascagoula, Miss.
50	210405		Ga. s.	Edward Mills	10	7	39.4	11.9	3.6	1912	Toledo, Ohio.
51	213054		Ol. s.	Edward Schenk	18	11	43.3	12.0	6.0	1916	Tacoma, Wash.
52	136537		Ga. s.	Edward Westerbeke	10	8	35.5	14.1	3.6	1896	Oakdale, N. Y.
53	225798		Ga. s.	Edward A. Young	47	26	58.8	16.3	7.9	1929	Tacoma, Wash.
54	135885		Ga. s.	Edward C. Burton	15	7	40.0	15.0	5.0	1886	Marcus Hook, Pa.
55	135899		Ga. s.	Edward C. Vannaman, Jr.	15	9	41.5	16.1	4.2	1886	Mauricetown, N. J.
56	227207	MGRV	El. s.	EDWARD F. FARRINGTON	492	295	123.6	30.1	10.2	1928	Quincy, Mass.
57	205029		Ga. s.	Edward G. Gaskill	36	22	63.0	21.2	5.0	1908	Dorchester, N. J.
58	130431		Ga. s.	Edward H. Smeed	26	25	48.8	16.5	6.2	1894	Noank, Conn.
59	221650		Ga. s.	Edward M. Daly	17	11	49.1	12.4	5.3	1921	Buffalo, N. Y.
60	206478		Ga. s.	Edward R. Gillman	14	14	58.2	14.8	2.5	1909	Morehead City, N. C.
61	222198		Ga. s.	Edwin	34	28	54.4	17.0	6.5	1922	Pocomoke City, Md.
62	222418		Ol. s.	Edwin Chilton	111	76	80.9	20.2	10.7	1919	Charleston, S. C.
63	228369		Ol. s.	Edwin W. Rice	37	25	53.7	16.9	6.2	1929	Flecton, Va.
64	229832		Ga. s.	Edwina	8	7	32.0	9.2	4.7	1930	Tuckerton, N. J.
65	228097		Ga. w.	Eel	8	8	37.5	14.1	2.0	1917	Charlson, N. Dak.
66	227583		Ga. s.	Eena	8	6	35.4	9.0	4.0	1928	Tacoma, Wash.
67	212337		Ga. s.	Effe	19	14	49.0	12.0	4.7	1914	Bay City, Mich.
68	212288		Ga. s.	Effe E.	13	8	44.9	13.3	3.7	1914	Charleston, S. C.
69	212785		Ga. s.	Effe L.	13	7	37.5	14.5	4.5	1913	Thomaston, Me.
70	227033		Ol. s.	Effe Bernice	22	10	52.3	15.6	4.5	1927	Perrin, Va.

¹ Formerly schooner M. D. and Bella Mulford.

² Formerly U. S. Navy ga. s. 1379.

³ Formerly ga. s. Helen and Rhodella.

Line No.	Service	Crew	Horse-power	Name of owner	Home port	Address of owner
1	Fsh.	2	20	Albert Johnson.....	Milwaukee, Wis.....	Marinette, Wis.
2	Oys.	3	5	Norbert Chabert.....	New Orleans, La.....	Cut Off, La.
3	Fsh.	2	20	Robert J. Leonard.....	Grand Haven, Mich.....	Frankfort, Mich.
4	Pas.	1	35	George Schachtel, jr.....	New York, N. Y.....	Seafood, N. Y.
5	Fsh.	6	20	J. K. Anderson.....	Philadelphia, Pa.....	Bayhead, N. J.
6	Fsh.	4	12	W. B. Carter.....	Reedville, Va.....	Ditchley, Va.
7	Fsh.	3	90	John H. Cross.....	Grand Haven, Mich.....	Charlevoix, Mich.
8	Pas.	1	16	Theodore T. Raynor.....	New York, N. Y.....	Centre Moriches, N. Y.
9	Frt.	2	60	Robbins (Ill.).....	Grand Haven, Mich.....	Charlevoix, Mich.
10	Frt.	1	12	Alec. L. Smith.....	Bridgeport, Conn.....	Stratford, Conn.
11	Fsh.	2	8	Edward Strom.....	Milwaukee, Wis.....	Marinette, Wis.
12	Frt.	2	40	Consolidated Lobster Co. (Mass.).....	Bar Harbor, Me.....	280 Northern Avenue, Boston, Mass.
13	Frt.	2	24	L. S. Hansford.....	Newport News, Va.....	Seafood, Va.
14	Fsh.	2	45	H. S. Forrest.....	do.....	Jeffs, Va.
15	Fsh.	2	40	Edward Dybing.....	New London, Conn.....	Noank, Conn.
16	Tow.	2	45	Texas Co.....	Houston, Tex.....	Shreveport, La.
17	Frt.	1	114	Harold W. Look.....	Rockland, Me.....	78 Mechanic Street.
18	Fsh.	7	50	Pacific Marine Supply Co. (Wash.).....	Seattle, Wash.....	1223 Western Avenue.
19	Msc.	2	45	William B. Cox.....	Crisfield, Md.....	Nanticoke, Md.
20	Oys.	4	12	James P. Ingersoll.....	Philadelphia, Pa.....	Dividing Creek, N. J.
21	Pas.	1	20	Caruthersville Stave & Heading Co. (Mo.).....	St. Louis, Mo.....	Caruthersville, Mo.
22	Cod.	9	60	Herman Tysver.....	Gloucester, Mass.....	7 Highland Street.
23	Fsh.	1	8	Stanton Price.....	Sitka, Alaska.....	Aberdeen, Wash.
24	Frt.	2	20	W. B. Carney, Estate of.....	Norfolk, Va.....	Portsmouth, N. H.
25	Frt.	2	20	Fred S. Maddox.....	Crisfield, Md.....	Shelton, Md.
26	Fsh.	2	40	Manuel Oliver.....	Brunswick, Ga.....	1316 Reynolds Street.
27	Frt.	2	20	J. R. Hudgins.....	Norfolk, Va.....	Sarah, Va.
28	Fsh.	2	40	G. S. Forrest.....	Newport News, Va.....	Messick, Va.
29	Frt.	3	42	Mrs. Bertha A. Woodfield.....	Annapolis, Md.....	Shady Side, Md.
30	Oys.	6	36	J. Roberts Bateman.....	Philadelphia, Pa.....	Mauricetown, N. J.
31	Msc.	1	16	Adrain Van Essendelft.....	New York, N. Y.....	West Sayville, N. Y.
32	Fsh.	1	25	George Sumption.....	Wrangell, Alaska.....	
33	Fsh.	2	26	Charlie A. Hall.....	Newport, R. I.....	Block Island, R. I.
34	Frt.	2	24	W. E. Bagnell.....	Norfolk, Va.....	Hobson, Va.
35	Msc.	1	43	Nelson D. Warner.....	New York, N. Y.....	Patchogue, N. Y.
36	Tow.	2	40	Robert J. Garlick.....	Miami, Fla.....	1377 Southwest Eighth Street.
37	Fsh.	2	15	Clarence Malchow.....	Milwaukee, Wis.....	Big Saamico, Wis.
38	Fsh.	2	20	Edward Fowles.....	do.....	Green Bay, Wis.
39	Tow.	1	35	Callon Lumber Co. (Ark.).....	Memphis, Tenn.....	Callon, Ark.
40	Frt.	3	45	E. Jameson & Sons.....	Portsmouth, N. H.....	Jameson's Wharf, off Water Street.
41	Frt.	1	12	Floyd Chaffee.....	Marquette, Mich.....	Fayette, Mich.
42	Fsh.	3	75	Edward Lutz.....	Chicago, Ill.....	225 East Fifth Street, Michigan City, Ind.
43	Fsh.	1	35	E. M. Lindsay.....	Newport News, Va.....	Dare, Va.
44	Pas.	2	20	August Boger.....	Philadelphia, Pa.....	3160 Cedar Street.
45	Frt.	4	24	Frank McCabe.....	Charleston, S. C.....	114 Rutledge Avenue.
46	Tow.	1	145	Edward T. Eaton.....	Seattle, Wash.....	3049 Sixteenth Avenue West.
47	Oys.	2	35	J. T. Crockett.....	Newport News, Va.....	Seafood, Va.
48	Tow.	2	72	Annis Boggs.....	Pittsburgh, Pa.....	Charleston, W. Va.
49	Fsh.	5	24	Sea Food Co. (Miss.).....	Gulfport, Miss.....	Biloxi, Miss.
50	Tow.	1	40	Henry B. Moran.....	Detroit, Mich.....	Algonac, Mich.
51	Tow.	2	100	Tongas Timber Co. (Alaska).....	Wrangell, Alaska.....	
52	Fsh.	2	35	Annis Damgaard.....	St. Augustine, Fla.....	Box 404, New Smyrna, Fla.
53	Tow.	3	120	Capital City Tug Co. (Wash.).....	Tacoma, Wash.....	Olympia, Wash.
54	Oys.	3	16	Edward Morris.....	Wilmington, Del.....	Bowers, Del.
55	Oys.	4	20	William Leech.....	Philadelphia, Pa.....	Port Norris, N. J.
56	Frt.	16	600	Middlesex Transportation Co. (N. J.).....	Perth Amboy, N. J.....	Bishop Place, New Brunswick, N. J.
57	Oys.	5	30	Sheppard Campbell.....	Philadelphia, Pa.....	Newport, N. J.
58	Fsh.	4	30	James J. Dwyer.....	Providence, R. I.....	234 Indiana Avenue.
59	Plt.	1	65	City of Buffalo.....	Buffalo, N. Y.....	Police headquarters.
60	Frt.	2	40	New York Ocean Beach Corporation (N. Y.).....	New York, N. Y.....	412 Seventh Avenue.
61	Fsh.	10	50	John A. Carlson.....	Philadelphia, Pa.....	Wildwood, N. J.
62	Tow.	8	240	Marine Transit Corporation (N. Y.).....	New York, N. Y.....	17 Battery Place.
63	Frt.	2	45	Milton L. Drewer.....	Cape Charles, Va.....	Saxls, Va.
64	Pas.	1	40	Edwin R. Lalty.....	Philadelphia, Pa.....	Tuckerton, N. J.
65	Fer.	1	60	David S. Walter.....	Pembina, N. Dak.....	Charlson, N. Dak.
66	Fsh.	2	12	H. D. Hagstrom.....	Tacoma, Wash.....	Pearson, Wash.
67	Msc.	2	60	Paul La Point.....	Sault Ste. Marie, Mich.....	Detour, Mich.
68	Frt.	2	25	Stevens Line Co. (S. C.).....	Charleston, S. C.....	Yonges Island, S. O.
69	Fsh.	5	24	Axel Holmquist.....	Philadelphia, Pa.....	Wildwood, N. J.
70	Frt.	4	45	J. C. Carmines.....	Newport News, Va.....	Messick, Va.

(a) U. S. Navy No. 47.
 (b) Formerly Harbor Tug No. 47.
 (c) Ol. s. Genesee.

Motor Vessels

Line No.	Official No.	Signal letters	Rig	Name of vessel	Tonnage		Register dimensions			When built	Where built
					Gross	Net	Length	Breadth	Depth		
1	206879		Ga. s.	Effie Cox	9	8	41.6	11.5	3.2	1909	Fairmount, Md.
2	136077		Ga. s.	Effie A. Pearl	10	9	39.0	13.9	2.8	1889	Messongo Wharf, Va.
3	222137		Ol. s.	Effort	36	25	59.0	17.5	5.8	1922	Brooklyn, N. Y.
4	223486		Ol. s.	Effort II	49	33	76.1	17.3	7.0	1923	Nyack, N. Y.
5	222930		Ol. s.	Effort III	80	54	104.3	14.9	8.3	1917	Norfolk, Va.
6	211927		Ga. s.	Efin	196	125	83.6	26.4	7.1	1914	St. Helens, Ore.
7	135891		Ga. s.	Egbert	14	12	30.0	13.2	4.4	1885	Buzzard Bay, Mass.
8	228678		Ga. s.	Egersund	10	8	28.0	10.0	3.5	1929	Cornucopia, Wis.
9	136439		Ga. s.	Eidolon	14	9	45.0	12.5	5.7	1894	Brooklyn, N. Y.
10	211137		Ga. s.	Eidsvold	22	15	40.7	13.3	5.4	1913	Seattle, Wash.
11	224968		Ga. s.	Eight Bells	17	12	45.9	11.5	4.8	1921	Cambridge, N. J.
12	220563		Ol. s.	Eight Bro's	42	28	59.7	15.8	7.2	1920	Gig Harbor, Wash.
13	224313		Ol. s.	Eight Brothers	105	67	64.0	24.2	6.6	1924	Antioch, Calif.
14	226197		Ga. s.	Eileen	12	8	40.6	9.8	3.0	1923	Greenville, Miss.
15	226350		Ga. w.	Eileen	26	26	63.4	13.2	2.2	1927	Clarrington, Ohio
16	228574		Ga. s.	Einar S.	8	5	30.2	9.4	3.8	1929	Ketchikan, Alaska
17	216523		Ol. s.	Einar Beyer	104	92	87.1	18.6	8.8	1918	Port Hadlock, Wash.
18	225899		Ga. s.	El Bivo	9	6	36.7	11.3	2.8	1925	Golden Meadow, La.
19	230243		Ga. w.	El Captain	10	10	53.0	12.5	2.5	1930	Solway, Tenn.
20	211662		Ga. s.	El Dorado	85	66	60.1	18.1	4.8	1913	Stockton, Calif.
21	224200		Ga. s.	El Firma	8	6	31.3	9.0	4.4	1922	Ellamar, Alaska
22	206333		Ga. s.	El Nido	15	12	45.3	11.8	5.2	1909	Seattle, Wash.
23	223113		Ga. s.	El Nido	12	8	37.2	10.5	5.4	1916	San Francisco, Calif.
24	211744		Ga. s.	El Paso	31	21	67.4	13.0	5.2	1913	Seattle, Wash.
25	227965		Ga. s.	El Paso	15	9	41.2	13.0	3.3	1926	Golden Meadow, La.
26	136302		Ol. s.	El Placita	25	12	64.8	12.7	6.1	1892	Boston, Mass.
27	206036		Ol. s.	El Rito	73	43	89.2	22.0	5.8	1909	New Orleans, La.
28	210320		Ga. s.	El Roy	21	9	48.7	18.0	3.8	1912	Biloxi, Miss.
29	224238		Ga. s.	El Vivo	23	16	54.1	14.3	3.7	1924	Lockport, La.
30	201237		Ga. s.	Eladio	22	17	59.4	12.4	7.5	1902	Astoria, N. Y.
31	136950		Ol. s.	Elaine	14	9	47.5	11.0	5.5	1901	San Francisco, Calif.
32	220267		Ga. s.	Elaine	8	6	34.3	8.8	4.0	1920	Seattle, Wash.
33	221177		Ga. s.	Elaine	56	29	54.2	20.4	4.9	1921	Rio Vista, Calif.
34	221085		Ga. w.	Elaine	21	13	50.8	11.0	2.2	1921	Hazael, Ohio
35	223015		Ga. s.	Elbee Jay	15	13	43.6	12.6	4.0	1923	Bay Head, N. J.
36	205364		Ol. s.	Elcisco	18	8	57.3	12.0	4.3	1907	Vallejo, Calif.
37	218841		Ga. s.	Elco	7	6	38.2	9.4	2.4	1911	Cut Off, La.
38	224075		Ga. s.	Elco	12	7	37.4	12.0	2.8	1924	Houma, La.
39	209064		Ga. s.	Elda J.	14	10	54.7	14.0	3.5	1911	New Orleans, La.
40	212883		Ga. s.	Eldena	14	9	40.9	12.6	6.3	1914	Sebasco, Me.
41	227355		Ga. s.	Eldo	10	6	34.4	9.5	4.3	1928	Astoria, Ore.
42	136856		Ga. s.	Eldora	8	6	33.7	8.5	2.4	1899	Stamford, Conn.
43	224442		Ga. s.	ELDORA Ni	89	53	60.5	21.8	8.6	1925	Elizabeth City, N. J.
44	226723		Ol. s.	Eldorado	70	47	66.1	17.8	8.6	1927	Tacoma, Wash.
45	213359		Ga. s.	Eleana	10	9	30.2	13.2	4.1	1915	Port Republic, N. J.
46	205478		Ga. s.	Eleanor	6	5	32.0	11.8	2.8	1908	Patchogue, N. Y.
47	211758		Ol. s.	Eleanor	63	36	72.2	20.0	9.3	1913	East Boothbay, Me.
48	218542		Ga. s.	Eleanor	19	15	42.7	11.9	3.4	1919	Houma, La.
49	218658		Ga. s.	Eleanor	8	5	35.6	10.6	4.8	1919	Amesbury, Mass.
50	221019		Ga. s.	Eleanor	7	16	60.7	15.9	3.6	1920	Mandarin, Fla.
51	221762		Ga. s.	Eleanor	7	6	31.8	10.5	3.7	1920	Lavallette, N. J.
52	223655		Ol. s.	Eleanor	12	8	36.5	10.5	5.0	1924	Baltimore, Md.
53	223898		Ga. s.	Eleanor	8	5	31.2	12.0	5.0	1924	Charlevoix, Mich.
54	224532		Ol. s.	Eleanor	81	67	104.3	15.0	8.1	1917	Hampton, Va.
55	226120		Ga. s.	Eleanor	9	8	35.1	8.0	3.1	1926	Mound City, Ill.
56	226533		Ga. s.	Eleanor	20	14	49.5	14.0	5.9	1927	Delanco, N. J.
57	226801		Ol. s.	Eleanor	28	19	43.1	12.8	5.8	1927	Naubinway, Mich.
58	203514		Ga. s.	Eleanor IV	32	27	54.6	14.1	6.0	1906	Long Island City, N. Y.
59	206449		Ga. s.	Eleanor C	13	9	43.1	10.3	4.4	1909	Stockton, Calif.
60	225071		Ol. s.	Eleanor O	19	8	45.7	13.8	5.5	1925	New Castle, Me.
61	214889		Ga. s.	Eleanor Louise	10	8	35.4	11.1	3.1	1917	Noank, Conn.
62	217076		Ol. s.	Eleanor May	18	8	46.0	14.9	5.1	1917	Friendship, Me.
63	224991		Ga. s.	Eleanor May	16	9	39.9	11.8	5.2	1924	Manitowoc, Wis.
64	224772		Ga. s.	Eleanor McMain	35	22	70.7	14.0	5.2	1925	Slidell, La.
65	226917		Ol. s.	Eleanor Nickerson	143	113	110.8	25.0	11.5	1927	Essex, Mass.

¹ Formerly ga. y. Laura H.
² Formerly ga. s. Lively.

³ Formerly U. S. Navy subchaser 220.
⁴ Formerly ga. s. Inurco.

Line No.	Serv-ice	Crew	Horse-power	Name of owner	Home port	Address of owner
1	Frt.	1	16	Robert H. Jones	Crisfield, Md.	Fairmount, Md.
2	Frt.	2	14	Clarence Magwood	Charleston, S. C.	c/o W. H. Magwood, 2 Doughty Street.
3	Pas.	3	100	Jacob Rickert	New York, N. Y.	8812 One hundred and eighty-first Street, Jamaica, N. Y.
4	Pas.	3	100	Charles G. Frelberger	do.	Brooklyn, N. Y.
5	Pas.	1	240	Henry Leo Wrege	do.	23 Bidwell Avenue, Jersey City, N. J.
6	Frt.	8	160	Babbidge & Holt (Oreg.)	Portland, Oreg.	Couch Street Dock.
7	Pas.	1	38	George H. Covo	Providence, R. I.	Warren, R. I.
8	Fsh.	3	16	Carl Ludwigson	Duluth, Minn.	Bayfield, Wis.
9	Msc.	3	54	John Schmucker	New York, N. Y.	278 Sixteenth Avenue, Astoria, N. Y.
10	Fsh.	6	27	L. A. Engdal	Seattle, Wash.	Haight Building.
11	Frt.	1	24	John R. Wilson	Cambridge, Md.	215 High Street.
12	Fsh.	8	660	Tomo Mostich	Los Angeles, Calif.	San Pedro, Calif.
13	Frt.	4	75	Charles D. Crandall	San Francisco, Calif.	Stockton, Calif.
14	Tow.	2	38	Frank Kluttz	Baton Rouge, La.	Greenville, Miss.
15	Fer.	2	22	Sisterville Ferry Co. (W. Va.)	Cincinnati, Ohio.	Fly, Ohio.
16	Fsh.	1	20	O. E. Sunde	Ketchikan, Alaska	
17	Fsh.	8	b 100	Alaska Pacific Fisheries	Wrangell, Alaska	
18	Fsh.	2	15	Victor Theriot	New Orleans, La.	Golden Meadow, La.
19	Tow.	2	40	Oliver King Sand & Lime Co.	Chattanooga, Tenn.	Knoxville, Tenn.
20	Frt.	1	35	Peter K. Hotta	San Francisco, Calif.	Stockton, Calif.
21	Fsh.	1	16	New England Fish Co. (Me.)	Boston, Mass.	44 Boston Fish Pier.
22	Fsh.	1	40	Lisianski Packing Co. (Alaska)	Juneau, Alaska	Care Alaska Herring & Sardine Co., Port Walter, Alaska.
23	Pas.	1	45	Arthur Seabury	San Francisco, Calif.	Oakland, Calif.
24	Fsh.	2	50	Booth Fisheries Co. (Del.)	Seattle, Wash.	Pier 11-B, foot Wall Street.
25	Fsh.	1	40	Ludwig Doucet	New Orleans, La.	Cut Off, La.
26	Frt.	2	45	Baysboro Sardine Co. (Me.)	Jonesport, Me.	Addison, Me.
27	Pas.	8	165	El Rito Transportation Co. (La.)	New Orleans, La.	Bienville Wharf.
28	Fsh.	5	20	Louis V. Trocheas	Gulfport, Miss.	Biloxi, Miss.
29	Frt.	3	40	Emile Bouvier	New Orleans, La.	Lockport, La.
30	Pas.	2	36	Village of Saltaire	New York, N. Y.	Saltare, N. Y.
31	Frt.	1	80	Wm. E. Rideout	San Francisco, Calif.	Pier 19.
32	Tow.	1	24	Edwin M. Olson	Tacoma, Wash.	450 Middle Waterway.
33	Frt.	2	60	F. R. Long	San Francisco, Calif.	100 Bush Street.
34	Tow.	1	25	Moundsville Sand Co. (W. Va.)	Pittsburgh, Pa.	Moundsville, W. Va.
35	Pas.	2	46	Lloyd L. Johnson	Philadelphia, Pa.	Bay Head, N. J.
36	Tow.	1	b 100	Crowley Launch & Tugboat Co. (Calif.)	San Francisco, Calif.	Pier 14.
37	Oys.	3	8	Luke Charpentier	New Orleans, La.	Cut Off, La.
38	Fsh.	2	27	Price Robicheaux	do.	Chauvin, La.
39	Pas.	3	50	Theo. O'Brien	do.	Bienville Wharf.
40	Frt.	2	28	N. F. Trefethen Co. (Me.)	Portland, Me.	37 Customhouse Wharf.
41	Fsh.	2	16	Louis Holmes	Astoria, Oreg.	580 Kensington Avenue.
42	Frt.	1	20	Julia Mishley	Bridgeport, Conn.	40 East Meadow Street, Stamford, Conn.
43	Frt.	3	60	John A. Owen	Elizabeth City, N. C.	Edenton, N. C.
44	Fsh.	10	150	John Johnson	Ketchikan, Alaska	Box 918.
45	Pas.	1	6	Fred P. Nichterlein	Philadelphia, Pa.	Tuckerton, N. J.
46	Frt.	1	12	Frank Rockwell	New York, N. Y.	Patchogue, N. Y.
47	Fsh.	14	80	Thomas Brigham	Portland, Me.	8 Stone Street.
48	Msc.	3	36	Pelican Lake Oyster and Packing Co. (La.)	New Orleans, La.	Houma, La.
49	Cod.	3	32	Atlantic Coast Fisheries Corporation (N.Y.)	Provincetown, Mass.	16 Exchange Street, New York, N. Y.
50	Tow.	2	100	Jacksonville Forwarding Co. (Fla.)	Jacksonville, Fla.	Foot Laura Street.
51	Pas.	1	48	Charles E. Jones	Philadelphia, Pa.	Ship Bottom, N. J.
52	Tow.	2	32	Spedden Ship Building Co.	Baltimore, Md.	Kenwood Avenue and Boston Street.
53	Pas.	3	20	William C. Bellinger	Grand Haven, Mich.	Charlevoix, Mich.
54	Fsh.	14	100	Amsterdam Fish Co. (N. Y.)	Albany, N. Y.	309 Guy Park Avenue, Amsterdam, N. Y.
55	Tow.	1	30	Walker Veneer & Lumber Co. (Ill.)	St. Louis, Mo.	Mound City, Ill.
56	Fsh.	1	65	Ellery Thompson	New London, Conn.	265 Crystal Avenue.
57	Fsh.	3	90	William Sellman	Sault Ste. Marie, Mich.	Manistique, Mich.
58	Pas.	2	b 48	Savin Rock Park Co. (Conn.)	New Haven, Conn.	West Haven, Conn.
59	Pas.	1	b 30	William C. Colberg	San Francisco, Calif.	Stockton, Calif.
60	Fsh.	5	45	Oskar Kristiansen Helgeland	New York, N. Y.	4711 Fifth Avenue (B).
61	Fsh.	3	20	William Luke	do.	Greenport, N. Y.
62	Cod.	5	45	Olaf G. Borgen	Vineyard Haven, Mass.	Nantucket, Mass.
63	Msc.	2	40	Illinois Steel Co. (Ill.)	Chicago, Ill.	208 South La Salle Street.
64	Tow.	4	200	New Basin Canal and Shell Road	New Orleans, La.	823 South Rampart Street.
65	Cod.	27	230	Arthur L. Parker	Boston, Mass.	13 Fish Pier.

† Formerly ga. s. Neita.

Line No.	Official No.	Signal letters	Rig	Name of vessel	Tonnage		Register dimensions			When built	Where built
					Gross	Net	Length	Breadth	Depth		
					Feet			Feet			
1	205122		Ol. s.	Eleanor O'Riorden	33	22	52.5	17.0	6.6	1908	Chelsea, Mass.
2	226106		Ol. s.	Eleanor White	13	12	41.7	11.9	2.9	1928	Manteo, N. C.
3	217969		Ol. s.	Eleanor A. Warner	41	14	55.3	20.6	6.1	1919	Patchogue, N. Y.
4	222076		Ol. s.	Eleanor V. Robbins	41	21	62.5	21.1	5.4	1922	Dorchester, N. J.
5	136674		Ga. s.	Eleanora	14	10	42.0	11.3	6.9	1901	Bristol, R. I.
6	209706		Ga. s.	Eleanora	24	16	44.0	13.5	6.2	1911	Seattle, Wash.
7	136042		Ga. s.	Elenora Russell	23	19	60.0	16.7	4.6	1889	Solomons Island, Md.
8	135876		Ga. s.	Electric	50	43	72.6	16.6	5.3	1886	Astoria, Oreg.
9	212793		Ol. s.	Elector	31	21	52.1	14.1	6.2	1914	Tacoma, Wash.
10	205905		Ga. s.	Electra	13	12	41.8	12.0	4.1	1909	Huntington, N. Y.
11	226261		Ol. s.	Electra	72	49	67.7	18.2	8.2	1927	Seattle, Wash.
12	202198		Ol. s.	Elena	12	8	43.0	14.6	3.5	1905	Pocomoke City, Md.
13	223975		Ga. s.	Eleonora	9	6	34.2	9.8	4.2	1924	Lake Linden, Mich.
14	228457	MHGS	Ol. s.	ELFV	335	150	116.5	28.0	14.3	1929	San Francisco, Calif.
15	25939		Ga. s.	Elf	14	12	40.0	12.0	6.1	1877	Brooklyn, N. Y.
16	224548		Ga. s.	Elf	10	7	39.7	10.8	4.2	1917	Boston, Mass.
17	228628		Ga. s.	Elf	14	12	40.0	11.0	4.5	-----	Unknown
18	230319		Ga. s.	Elf King	21	18	48.0	10.2	5.5	1918	Mare Island, Calif.
19	210672		Ga. s.	Elakim Van Pelt	17	12	41.0	14.8	4.3	1912	Stratford, Conn.
20	202958		Ga. s.	Elinor	7	6	34.0	11.6	3.0	1906	Seaford, N. Y.
21	225747		Ga. s.	Elinor	18	11	45.4	14.7	4.9	1926	Los Angeles, Calif.
22	225494		Ga. s.	Elinor and Jean	35	14	62.1	16.4	7.5	1926	Damariscotta, Me.
23	218045		Ga. s.	Elinor D.	9	8	29.0	9.2	4.6	1919	Anacortes, Wash.
24	223532		Ol. s.	Elinor May	26	10	49.1	16.1	4.2	1923	Stockton, Ala.
25	216395		Ga. s.	Elisa	18	12	48.8	14.5	4.7	1918	Astoria, Oreg.
26	205000		Ol. s.	Elise	15	10	43.2	15.5	3.8	1908	Patchogue, N. Y.
27	211112		Ga. s.	Elise	13	10	46.0	12.1	3.4	1913	Deep Creek, Va.
28	135796		Ga. s.	Elisha Saxton	8	6	32.3	14.1	3.7	1884	Patchogue, N. Y.
29	230196		Ga. s.	Elitha	19	12	38.4	16.1	6.1	1923	Hope Town, B. W. I.
30	228222		Ga. s.	Eliza	12	8	44.0	10.6	4.0	1928	Klawack, Alaska
31	219312		Ga. s.	Eliza L.	8	8	30.5	8.0	3.4	1918	Sawyer, Wis.
32	136988		Ga. s.	Eliza T.	7	6	42.0	13.3	3.0	1902	Justisville, Va.
33	201801		Ol. s.	Eliza Blackwell	21	14	60.0	14.0	6.1	1905	Portsmouth, Va.
34	136855		Ol. s.	Eliza A. Benner	21	14	47.1	16.9	6.7	1900	Waldoboro, Me.
35	8543		Ga. s.	Eliza A. Miller	15	15	37.3	15.8	4.1	1869	Patchogue, N. Y.
36	214497		Ol. s.	Eliza O. Riggs	35	23	63.7	14.3	6.4	1916	Rockport, Mass.
37	136126		Ol. s.	Elizabeth	25	17	58.5	14.0	6.0	1890	San Francisco, Calif.
38	204449		Ga. s.	Elizabeth	9	0	34.0	9.0	3.4	1907	Ludington, Mich.
39	206465		Ga. s.	Elizabeth	10	7	33.4	9.2	3.2	1909	Mukilteo, Wash.
40	207554		Ga. s.	Elizabeth	10	6	40.6	9.4	5.8	1910	New Bern, N. C.
41	211414		Ga. s.	Elizabeth	35	23	75.0	15.0	5.1	1913	Irvington, Va.
42	211790		Ga. s.	Elizabeth	8	6	37.0	11.0	4.0	1913	Paulsboro, N. J.
43	218615		Ga. s.	Elizabeth	10	6	38.9	11.4	3.9	1915	Dare, Va.
44	214767		Ga. s.	Elizabeth	13	10	37.0	12.8	3.9	1917	Anacortes, Wash.
45	215480		Ga. s.	Elizabeth	10	9	39.3	10.8	3.3	1917	Atlantic, N. C.
46	217398		Ga. s.	Elizabeth	14	8	37.3	9.4	4.7	1918	Racine, Wis.
47	218900		Ga. s.	Elizabeth	15	10	48.5	14.1	4.1	1919	Wittman, Md.
48	220111		Ga. s.	Elizabeth	41	28	50.3	15.0	6.8	1920	Tacoma, Wash.
49	221999		Ga. s.	Elizabeth	7	5	38.5	9.4	4.1	1906	Brooklyn, N. Y.
50	222035		Ga. s.	Elizabeth	6	6	33.7	9.7	3.4	1914	Wildwood, N. J.
51	226933		Ga. s.	Elizabeth	10	6	47.5	10.7	2.9	1923	McDaniel, Md.
52	229600		Ol. s.	Elizabeth	42	28	64.0	16.4	6.7	-----	Unknown
53	230464		Ga. s.	Elizabeth	12	8	35.8	10.6	4.2	1917	Shakan, Alaska
54	216078		Ol. s.	Elizabeth A.	34	12	60.0	16.6	7.0	1918	Friendship, Me.
55	216650		Ga. s.	Elizabeth B.	17	11	44.4	10.1	5.2	1908	Wayzata, Minn.
56	219884		Ga. s.	Elizabeth B.	9	6	34.0	10.7	4.2	1920	South Portland, Me.
57	224493		Ga. s.	Elizabeth B.	13	11	37.7	11.3	4.4	1913	Sandusky, Ohio
58	225067		Ga. s.	Elizabeth B.	9	6	40.0	10.0	3.1	1925	Miami, Fla.
59	93180		Ga. s.	Elizabeth C.	16	11	45.7	14.2	6.3	1901	Middletown, Conn.
60	203651		Ga. s.	Elizabeth C.	16	13	50.0	15.9	5.5	1906	Atlantic City, N. J.
61	219457		Ga. s.	Elizabeth J.	34	20	59.6	15.9	7.2	1919	Galveston, Tex.
62	233330		Ga. s.	Elizabeth K.	9	8	33.5	9.5	4.1	1918	Croton-on-Hudson, N. Y.
63	230397		Ol. s.	Elizabeth S.	32	22	50.4	16.0	7.1	1930	Brooklyn, N. Y.
64	230421		Ga. s.	Elizabeth V.	12	10	29.7	11.1	3.8	1930	Wayetta, N. J.
65	222500		Ga. s.	Elizabeth W.	10	8	35.8	9.8	3.3	1916	Norfolk, Va.
66	226671		Ga. s.	Elizabeth W.	7	5	33.6	9.6	3.5	1927	Bowers, Del.
67	226631		Ol. s.	Elizabeth & James	38	26	63.6	16.0	7.4	1929	Kennebunkport, Me.
68	216605		Ol. s.	Elizabeth and Ruth	84	38	88.6	20.2	9.0	1918	do
69	216691		Ga. s.	Elizabeth Alice	14	6	44.0	14.4	3.7	1912	Bagwells Creek, Va.
70	202189		Ga. s.	Elizabeth Ann	16	13	51.0	10.0	4.6	1905	Waverly Mills, S. O.

¹ Formerly ga. s. Effort.

² Formerly ga. s. Volante.

³ Formerly U. S. Navy ga. s. 2909.

⁴ Formerly ga. s. Capt. Dan II.

⁵ Formerly ga. s. Carrie A.

⁶ Formerly British ga. s. Zany.

Motor Vessels

Line No.	Service	Crew	Horse-power	Name of owner	Home port	Address of owner
1	Ten.	5	250	Walter H. Cahagan.....	New York, N. Y.....	147 Remsen Street (B).
2	Frt.	2	30	I. M. Daniels.....	Manteo, N. O.....	
3	Fsh.	2	75	Charles F. Warner.....	New York, N. Y.....	Blue Point, N. Y.
4	Oys.	9	50	Wilbert H. Robbins.....	Philadelphia, Pa.....	Port Norris, N. J.
5	Pas.	2	50	Pasqualina Fresolone.....	Newark, N. J.....	60 Monroe Street.
6	Fsh.	2	36	Steen Pedersen.....	Seattle, Wash.....	7303 Twenty-third Avenue NW.
7	Oys.	2	40	Charles Fedler.....	Philadelphia, Pa.....	Leesburg, N. J.
8	Fsh.	5	75	Pacific American Fisheries (Me.).....	Ketchikan, Alaska.....	South Bellingham, Wash.
9	Fsh.	7	50	Sam Bozanich.....	Seattle, Wash.....	Bellingham, Wash.
10	Mso.	2	30	Christian Veryzer.....	New York, N. Y.....	Bay Shore, N. Y.
11	Fsh.	10	175	Andrew Olson.....	Ketchikan, Alaska.....	Seattle, Wash.
12	Tow.	2	60	Sand Shell & Transportation Co. (Fla.).....	Tampa, Fla.....	1060 Third Street South.
13	Fsh.	1	15	August Lasanen.....	Marquette, Mich.....	Lake Linden, Mich.
14	Tow.	15	61, 120	Inter-Island Steam Navigation Co. (Hawaii).....	Honolulu, Hawaii.....	Fort and Merchant Streets.
15	Tow.	3	35	Henry Steers (N. Y.).....	New York, N. Y.....	17 Battery Place.
16	Frt.	1	b 24	Edwin O. Jacobson.....	San Francisco, Calif.....	Berkeley, Calif.
17	Pas.	1	75	Frank Linden.....	New York, N. Y.....	563 Eagle Avenue.
18	Pas.	1	b 125	E. N. Britton.....	San Francisco, Calif.....	138 Eighteenth Avenue.
19	Pas.	2	32	John H. Van Pelt.....	Newark, N. J.....	Elizabeth, N. J.
20	Pas.	1	25	Frederick K. Stein.....	New York, N. Y.....	Sayville, N. Y.
21	Fsh.	2	25	John Miller Watts.....	Los Angeles, Calif.....	Long Beach, Calif.
22	Cod.	7	60	Otis L. Thompson.....	Rockland, Me.....	Monhegan, Me.
23	Fsh.	2	10	Gust Dobers.....	Seattle, Wash.....	Anacortes, Wash.
24	Tow.	3	75	Murphy McMillan.....	Mobile, Ala.....	Stockton, Ala.
25	Fsh.	2	35	Union Fishermen's Co-Operative Packing Co. (Oreg.).....	Astoria, Oreg.....	324 Taylor Street.
26	Fsh.	2	30	Ludwig Hansen, jr.....	New York, N. Y.....	Roosevelt, N. Y.
27	Frt.	1	20	H. L. Crockett.....	Cape Charles, Va.....	Tangler, Va.
28	Frt.	1	15	Mary A. Irwin.....	Bridgeport, Conn.....	1 Charles Street, East Nor- walk, Conn.
29	Frt.	2	60	A. R. Goodyear.....	New Orleans, La.....	1405 Poland Street.
30	Fsh.	2	20	Frank Sookum James.....	Wrangell, Alaska.....	Klawack, Alaska.
31	Fsh.	3	15	Edwards Lamirande.....	Sault Ste. Marie, Mich.....	Fayette, Mich.
32	Fsh.	1	9	Evan S. Gough.....	Reedville, Va.....	Sunny Bank, Va.
33	Tow.	6	100	J. S. Packard Dredging Co. (N. J.).....	Providence, R. I.....	East Providence, R. I.
34	Cod.	5	30	Fred Morgan.....	Vineyard Haven, Mass.....	Edgartown, Mass.
35	Frt.	2	8	Levi Anthony.....	Rockland, Me.....	Vinalhaven, Me.
36	Cod.	7	35	William Lafond.....	Gloucester, Mass.....	69 Middle Street.
37	Tow.	1	135	American Dredging Co. (Calif.).....	San Francisco, Calif.....	255 California Street.
38	Fsh.	2	18	Matt Lindquist.....	Grand Haven, Mich.....	Ludington, Mich.
39	Fsh.	2	20	C. M. Purkapile.....	Aberdeen, Wash.....	109 North Division Street.
40	Tow.	1	27	E. R. Goodwin.....	New Bern, N. O.....	Oriental, N. O.
41	Fsh.	12	75	C. P. Day.....	Beaufort, N. C.....	605 Front Street.
42	Tow.	1	75	Empire Construction Co. (Md.).....	Baltimore, Md.....	31 South Calvert Street.
43	Fsh.	1	24	G. T. Elliott Co. (Va.).....	Newport News, Va.....	Hampton, Va.
44	Fsh.	1	20	Copper River Packing Co. (Wash.).....	Cordova, Alaska.....	Latouche, Alaska.
45	Frt.	1	15	C. P. Goodwin.....	New Bern, N. C.....	Oriental, N. O.
46	Pas.	2	40	A. B. Learned.....	Baton Rouge, La.....	Natchez, Miss.
47	Frt.	2	12	William Beecher.....	Baltimore, Md.....	Grasonville, Md.
48	Fsh.	3	50	Anton Zankloh.....	Seattle, Wash.....	710 Eleventh Street, South Bellingham, Wash.
49	Pas.	1	25	Felice Bonica.....	New York, N. Y.....	37 Second Place (B).
50	Fsh.	6	5	C. Capacchione.....	Philadelphia, Pa.....	Wildwood, N. J.
51	Fsh.	1	40	A. N. Faulkner.....	Baltimore, Md.....	Tilghman, Md.
52	Tow.	2	300	Tug Elizabeth (N. Y.).....	New York, N. Y.....	51 Maiden Lane.
53	Fsh.	4	20	Johnny James.....	Wrangell, Alaska.....	
54	Cod.	0	45	Carl T. Peterson.....	Boston, Mass.....	Everett, Mass.
55	Frt.	2	40	Minnesota & Ontario Power Co. (Me.).....	Duluth, Minn.....	International Falls, Minn.
56	Cod.	4	28	Portland Fish Co. (Me.).....	Portland, Me.....	46 Customhouse Wharf.
57	Frt.	1	20	Schnacht Fish Co. (Ohio).....	Sandusky, Ohio.....	Railroad Street.
58	Frt.	3	24	Brown Co. (Me.).....	Miami, Fla.....	Bella Glade, Fla.
59	Frt.	2	65	J. H. Davis.....	Tampa, Fla.....	Box 791, Fort Myers, Fla.
60	Fsh.	8	65	Charles A. Carlson.....	Philadelphia, Pa.....	Wildwood, N. J.
61	Tow.	4	150	Clark Dredging Co. (Tex.).....	Galveston, Tex.....	Miami, Fla.
62	Pas.	1	24	John B. Kappauf.....	Philadelphia, Pa.....	5901 Jackson Street.
63	Fsh.	5	70	William H. Grimshaw.....	New Bedford, Mass.....	193 Middle Street.
64	Pas.	1	20	Harvey Taylor.....	Philadelphia, Pa.....	2432 E. Cumberland Street.
65	Fsh.	2	15	Frederick F. Weber.....	do.....	1257 Lafayette Street, Cape May, N. J.
66	Fsh.	1	22	James Slaughter, jr.....	Wilmington, Del.....	Bowers, Del.
67	Cor ⁴	9	125	Gerry Shoares.....	Gloucester, Mass.....	27 Highland Avenue.
68	Cod.	10	170	Gorton Pew Vessels Co. (Mass.).....	do.....	Rowe Square.
69	Mso.	2	35	H. W. Sharpley.....	Cape Charles, Va.....	Franklin City, Va.
70	Frt.	2	40	Jesse Metcalf.....	Georgetown, S. C.....	

⁷ Formerly U. S. Navy ga. s. 751.
⁸ Formerly ga. s. Margarita Theresa.

⁹ Formerly U. S. Navy ga. s. 1043.
¹⁰ Formerly st. s. Husted.

Line No.	Official No.	Signal letters	Rig	Name of vessel	Tonnage		Register dimensions			When built	Where built
					Gross	Net	Length	Breadth	Depth		
					Feet						
1	222509		Ga. s.	Elizabeth Ann	77	44	104.3	14.6	7.9	1917	Norfolk, Va.
2	218277		Ol. s.	Elizabeth Edwards	97	26	82.6	21.6	7.3	1919	Greenport, N. Y.
3	210689		Ga. s.	Elizabeth Wilson	24	11	57.7	14.9	3.6	1912	Hunting Creek, Va.
4	224461		Ol. s.	Elizabeth M. Foley	25	13	54.9	15.5	5.5	1925	Wiscasset, Me.
5	216308		Ga. s.	Elizabeth M. King	30	13	58.1	14.2	7.2	1918	Kennebunkport, Me.
6	8781		Ga. s.	Elizabeth R. Hoffman	30	14	55.5	19.5	4.8	1868	Bridgeton, N. J.
7	137020		Ga. s.	Elk	14	9	50.5	10.1	3.5	1902	Astoria, Ore.
8	204476		Ga. s.	Elk	10	7	43.4	21.0	2.9	1898	Middletown, Conn.
9	207171		Ga. w.	Elk	12	12	50.2	15.4	2.6	1910	Ironton, Ohio
10	208253	LBRW	Ol. s.	Elk	123	66	102.0	24.7	11.2	1910	Essex, Mass.
11	209724		Ga. s.	Elk	33	27	51.0	14.5	5.6	1912	Seattle, Wash.
12	210127		Ga. s.	Elk	14	9	51.9	11.9	2.7	1912	Cut Off, La.
13	211650		Ga. s.	Elk	14	10	48.3	13.9	3.6	1913	Cedar Bayou, Tex.
14	213314		Ol. w.	Elk	77	55	75.0	20.5	4.4	1915	Pittsburg, Calif.
15	216239		Ga. s.	Elk	20	13	47.8	12.0	5.2	1918	Crittenden, Va.
16	218799		Ga. s.	Elk	43	31	64.4	14.1	2.8	1914	Fort Madison, Iowa.
17	220469		Ga. s.	Elk	12	10	34.0	11.0	4.8	1920	Blaine, Wash.
18	222936		Ga. s.	Elk	9	7	35.3	11.0	3.4	1923	Fairton, N. J.
19	224048		Ol. s.	Elk	14	9	49.8	13.2	4.9	1919	New York, N. Y.
20	224953		Ga. s.	Elk	9	6	30.7	10.2	2.7	1922	Grand Marais, Mich.
21	229988		Ga. s.	Elk	10	6	35.3	11.8	3.1	1928	Golden Meadow, La.
22	212996		Ga. s.	Elk II	15	14	42.0	13.3	3.7	1915	Anacortes, Wash.
23	207127		Ga. s.	Elkhorn	14	9	40.0	10.7	4.6	1909	Sacramento, Calif.
24	8676		Ol. s.	Ella	55	44	70.7	23.5	5.6	1869	Northport, N. Y.
25	136139		Ol. s.	Ella	62	44	73.0	22.5	5.6	1889	Baltimore, Md.
26	136241		Ga. s.	Ella	9	8	37.2	13.6	3.9	1891	Clear Creek, Tex.
27	212088		Ga. s.	Ella	14	8	44.6	13.2	5.1	1914	Eastport, Me.
28	224592		Ga. w.	ELLA	25	25	58.2	18.0	3.0	1925	Grafton, Ill.
29	222390		Ga. s.	Ella B	15	10	46.0	9.0	2.7	1922	Wolf Creek, Ky.
30	130970		Ga. s.	Ella C	11	10	41.0	14.7	3.0	1902	Patchogue, N. Y.
31	217505		Ga. s.	Ella K	20	6	49.3	14.1	4.1	1918	Perrin, Va.
32	219107		Ga. s.	Ella M	11	9	28.8	9.4	3.5	1916	Green Bay, Wis.
33	228293		Ga. s.	Ella M	6	5	28.1	10.6	2.8	1929	Tuckerton, N. J.
34	211547		Ga. s.	Ella P	12	8	40.2	12.5	4.3	1913	Mobile, Ala.
35	211760		Ga. s.	Ella R	9	7	38.8	10.9	2.1	1913	Atlantic, N. C.
36	207956		Ga. s.	Ella T	10	9	36.0	10.2	3.6	1910	Fairton, N. J.
37	136184		Ga. s.	Ella Covington	22	21	57.9	16.6	4.4	1891	Currioman, Va.
38	207759		Ga. r.	Ella Lee	9	8	35.2	7.2	3.8	1910	Georgetown, S. C.
39	136730		Ga. s.	Ella Marie	40	40	52.0	18.6	5.0	1899	Wickford, R. I.
40	186720		Ga. s.	Ella Myrtle	29	19	60.0	17.6	4.4	1898	Straits, N. C.
41	230945		Ga. s.	Ella Prudence	9	6	38.0	10.0	2.6	1917	Washington, N. C.
42	135395		Ol. s.	Ella O. Andrews	59	46	59.0	22.0	4.7	1878	Pearlington, Miss.
43	135786		Ga. s.	Ella E. Robbins	35	23	64.4	18.6	5.4	1894	Solomons Island, Md.
44	76504		Ga. s.	Ella Louise Powell	32	16	58.3	18.4	5.3	1894	Bridgeton, N. J.
45	203798		Ga. s.	Ellen	9	6	36.9	13.0	3.0	1906	Smith Point, Tex.
46	227114		Ga. s.	Ellen	9	8	44.0	12.2	2.9	1872	Cedar Keys, Fla.
47	223424		Ga. s.	Ellen D.	13	10	35.0	11.1	4.2		Unknown.
48	137033		Ga. s.	Ellen J.	13	7	42.4	16.0	4.0	1902	Tottenville, N. Y.
49	228534		Ol. s.	Ellen P.	17	11	37.9	11.2	3.2	1929	Naubinway, Mich.
50	200100		Ga. s.	Ellen S.	33	30	66.2	18.4	4.2	1903	Bridgeport, Conn.
51	221560		Ga. s.	Ellen S.	7	6	24.3	11.6	3.1		Unknown.
52	230114		Ga. s.	Ellen T.	11	6	39.8	12.0	3.3	1930	Westwego, La.
53	216591		Ga. s.	Ellen W.	8	6	29.0	9.1	4.3	1918	Seattle, Wash.
54	202726		Ga. s.	Ellen Blake	10	8	36.5	13.2	3.8	1905	Port Republic, N. J.
55	225302		Ga. s.	Ellen Marie	20	14	54.7	13.6	4.3	1926	Susan, Va.
56	217348		Ga. s.	Ellen May	12	10	40.8	9.3	4.1	1903	Alton, Ill.
57	217542		Ga. s.	Ellen T. Marshall	124	75	104.9	23.1	11.2	1919	Essex, Mass.
58	223328		Ga. s.	Ellena	10	8	31.8	11.1	5.6	1922	Newport, R. I.
59	137008		Ga. s.	Ellida	14	9	45.1	10.0	4.0	1901	Bayonne, N. J.
60	225910		Ga. s.	Ellide	14	9	37.3	10.4	3.9	1900	Manitowoc, Wis.
61	229266		Ga. s.	Ellie	19	13	41.9	12.1	5.7	1929	Egledale, Wash.
62	220235		Ga. s.	Elliott	42	28	54.5	15.1	6.8	1920	Tacoma, Wash.
63	212866		Ol. s.	Ellis	31	17	60.0	14.8	5.5	1914	Mobile, Ala.
64	217451		Ga. s.	Ellington	22	18	47.6	13.1	5.8	1918	Seattle, Wash.
65	216524		Ga. s.	Elly	10	7	33.0	9.2	5.4	1918	Eagle Harbor, Wash.
66	202561		Ga. s.	Elma	9	8	28.2	12.3	3.6	1905	Port Republic, N. J.
67	202813		Ol. s.	Elmar	46	31	69.5	13.0	6.2	1906	New York, N. Y.
68	223487		Ol. s.	Elmar II	49	33	76.1	17.3	7.0	1923	Nyack, N. Y.
69	228734		Ol. s.	Elmar III	80	54	104.3	14.9	8.3	1917	do.
70	215024		Ga. s.	Elme	20	17	43.6	12.3	5.3	1917	Keyport, Wash.
71	15570		Ol. s.	Elmer	30	13	47.2	13.4	6.2	1869	Philadelphia, Pa.

¹ Formerly U. S. Navy subchaser 127.
² Formerly schooner Ellanora.
³ Formerly U. S. Navy ga. s. 6612.

⁴ Formerly ga. s. Nimmo.
⁵ Formerly schooner Julia A. Newcomb.
⁶ Formerly U. S. Navy subchaser No. 186.

Line No.	Service	Crew	Horse-power	Name of owner	Home port	Address of owner
1	Msc.	2	600	Louis A. Round, Jr.	New London, Conn.	425 Montauk Avenue.
2	Fsh.	24	180	Edwards Bros. & Co. (N. Y.)	New York, N. Y.	East Hampton, N. Y.
3	Tow.	2	35	S. H. Canitts	do.	1776 Broadway.
4	Fsh.	5	45	Joseph H. Carter	do.	390 Jackson Avenue.
5	Cod.	7	60	Edward A. Proctor	Gloucester, Mass.	2 Liberty Street.
6	Oys.	6	38	Silas Hoffman	Philadelphia, Pa.	Port Norris, N. J.
7	Frt.	1	40	Chichagof Mining Co. (Wash.)	Juneau, Alaska	Chichagof, Alaska.
8	Fsh.	2	b 40	Thomas N. Fenney	New Haven, Conn.	Chapel and Lloyd Streets.
9	Tow.	2	15	Clayton Jennings	Louisville, Ky.	Buchanan, Ky.
10	Cod.	19	100	Gorton-Pew Vessels Co. (Mass.)	Gloucester, Mass.	Rowe Square, Mass.
11	Fsh.	1	45	Edward Mattson	Seattle, Wash.	Bellingham, Wash.
12	Frt.	3	60	Theo. O'Brien	New Orleans, La.	Iberville Street Wharf.
13	Frt.	1	28	S. F. Mitchell	Houston, Tex.	1611 Holman Street.
14	Tow.	3	150	Pacific Coast Aggregates (Calif.)	San Francisco, Calif.	Hunter-Dulin Building.
15	Tow.	1	70	Gertrude Adams	Philadelphia, Pa.	918 North Sixty-fourth Street.
16	Frt.	3	58	Lulu B. Slyfield	Des Moines, Iowa	McGregor, Iowa.
17	Frt.	1	10	P. H. Shaffner	Seattle, Wash.	Blaine, Wash.
18	Fsh.	2	24	Jesse K. Dare	Philadelphia, Pa.	Bridgeton, N. J.
19	Pas.	2	32	Paul J. Fritsch	Boston, Mass.	28 Isabella Street.
20	Fsh.	3	20	Otto Niemi	Marquette, Mich.	Box 58, Grand Marais, Mich.
21	Fsh.	2	18	Amaday Cheramie	New Orleans, La.	Cutt Off, La.
22	Fsh.	1	20	John Troxell	Seattle, Wash.	505 Fifteenth Street, Bellingham, Wash.
23	Frt.	1	30	Olympian Dredging Co. (Calif.)	San Francisco, Calif.	249 First Street.
24	Frt.	3	40	Cecelia De Wick	New York, N. Y.	Port Jefferson, N. Y.
25	Frt.	2	60	George Broere	do.	Greenport, N. Y.
26	Frt.	1	6	T. H. Haynes	Galveston, Tex.	Double Bayou, Tex.
27	Frt.	2	20	Holmes Co. (Me.)	Eastport, Me.	Robbinston, Me.
28	Pas.	1	8	Fort Gage-Kaskaskia Ferry Co.	St. Louis, Mo.	Chester, Ill.
29	Pas.	2	12	Manford Lowe	Evansville, Ind.	Leavenworth, Ind.
30	Frt.	1	12	William T. Collins	New York, N. Y.	Sayville, N. Y.
31	Fsh.	2	36	J. H. King	Newport News, Va.	Severn, Va.
32	Fsh.	3	15	Peter Moe	Milwaukee, Wis.	Oconto, Wis.
33	Pas.	1	45	Grover C. Strickland	Philadelphia, Pa.	Leeds Point, N. J.
34	Frt.	1	36	Linde Dredging Co. (Tex.)	Galveston, Tex.	American National Insurance Building.
35	Fsh.	4	16	Fredie Whorton	New Bern, N. C.	Whortonsville, N. C.
36	Fsh.	2	20	Clarence Beckett	Philadelphia, Pa.	Camden, N. J.
37	Frt.	2	7	Dora Madkins	Baltimore, Md.	1408 Webster Street.
38	Pas.	1	16	W. L. Oliver, jr.	Georgetown, S. C.	Murrells Inlet, S. C.
39	Frt.	1	24	Robert S. Hayes (R. I.)	Newport, R. I.	311 Thames Street.
40	Oys.	3	36	George O. Haggerty	Wilmington, Del.	Little Creek, Del.
41	Tow.	9	6	J. W. Bell	Washington, N. C.	Belhaven, N. C.
42	Frt.	4	75	Louis Slade	New Orleans, La.	2755 Toulouse Street.
43	Frt.	2	60	Mary L. Nowell	Annapolis, Md.	Shady Side, Md.
44	Oys.	5	22	David Robbins, jr.	Philadelphia, Pa.	Port Norris, N. J.
45	Pas.	1	24	F. M. Saxon	Galveston, Tex.	4127 Avenue T.
46	Fsh.	4	16	John Nichols	Apalachicola, Fla.	
47	Msc.	1	28	Oscar Hill	New York, N. Y.	Bay Shore, N. Y.
48	Fsh.	4	25	Frederick F. Lovejoy	Bridgeport, Conn.	East Norwalk, Conn.
49	Fsh.	3	54	Ben O. Perkins	Sault Ste. Marie, Mich.	Gould City, Mich.
50	Oys.	6	36	Long Island Oyster Farms (N. Y.)	New York, N. Y.	Northport, N. Y.
51	Pas.	2	35	W. B. Haus	do.	Corona, N. Y.
52	Fsh.	2	30	Ellen Ting	New Orleans, La.	Harvey, La.
53	Fsh.	2	12	A. Johnson	Seattle, Wash.	Mukilteo, Wash.
54	Fsh.	2	10	Willard Barrett	Philadelphia, Pa.	South Seaville, N. J.
55	Fsh.	4	50	A. G. Grinnell	Newport News, Va.	New Point, Va.
56	Msc.	2	24	Stanley Gntadek	New Haven, Conn.	436 Winchester Avenue.
57	Cod.	25	120	United Fisheries Co. (Mass.)	Gloucester, Mass.	286 Main Street.
58	Fsh.	1	26	Silas C. Hall	Newport, R. I.	Block Island, R. I.
59	Pas.	2	25	William L. Geiger	Philadelphia, Pa.	Keystone Yacht Club.
60	Fsh.	2	18	John B. Rochefort	Sault Ste. Marie, Mich.	Fayette, Mich.
61	Fsh.	2	b 35	E. I. Lavett	Seattle, Wash.	Port Blakely, Wash.
62	Fsh.	7	60	John Vitalich	do.	4009 Sixteenth Avenue SW.
63	Tow.	4	175	W. D. Haden Co. (Tex.)	Galveston, Tex.	814 American National Insurance Building.
64	Fsh.	4	30	Shepard Point Packing Co. (Wash.)	Seward, Alaska	Cordova, Alaska.
65	Fsh.	3	20	Henry N. Bastian	Seattle, Wash.	321 Seneca Street.
66	Oys.	1	12	Alvin O. Robbins	Philadelphia, Pa.	Port Norris, N. J.
67	Fsh.	3	75	Joseph Ecock	New York, N. Y.	2733 Kenmore Place (B.).
68	Pas.	3	100	Chambers Island (Wis.)	Chicago, Ill.	72 West Adams Street.
69	Pas.	2	240	Gustav J. Rau	New York, N. Y.	2664 East Twenty-first Street (B).
70	Fsh.	5	20	Alaska Pacific Salmon Corporation (Del.)	Ketchikan, Alaska	
71	Tow.	3	100	Lewis Boyer	Philadelphia, Pa.	113 Walnut Street.

1 Formerly ga. a. {a Laura.
 {b Helen.

Motor Vessels

Line No.	Official No.	Signal letters	Rig	Name of vessel	Tonnage		Register dimensions			When built	Where built
					Gross	Net	Length	Breadth	Depth		
1	213319		Ga. s.	Elmer.....	30	20	49.8	14.0	6.3	1915	Dockton, Wash.....
2	230812		Ga. s.	Elmer.....	7	5	33.0	8.5	3.0	1929	Marshallburg, N. C.....
3	207433		Ga. s.	Elmer C.....	7	6	35.0	9.9	3.6	1909	Eufaula, Ala.....
4	220942		Ga. s.	Elmer E.....	9	5	39.1	12.0	3.1		Unknown.....
5	224076		Ga. s.	Elmer P.....	9	7	34.0	11.4	2.6	1924	Houma, La.....
6	212449		Ga. s.	Elmer S.....	20	10	41.8	14.7	6.0	1914	Rockport, Mass.....
7	137074		Ol. s.	Elmer E. Gray.....	121	71	108.5	24.0	11.2	1903	Essex, Mass.....
8	166315		Ol. s.	Elmer S. Dailey.....	149	101	105.2	17.9	9.9	1916	Tonawanda, N. Y.....
9	225543		Ol. s.	ELMER W. JONES.....	277	188	117.2	37.2	9.2	1926	Groton, Conn.....
10	211163		Ga. s.	Elmira.....	14	11	36.0	10.9	3.8	1913	Ketchikan, Alaska.....
11	225434	MGBF.	Ol. s.	ELMIRA.....	186	126	90.0	24.0	10.6	1925	Newport News, Va.....
12	212042		Ga. s.	Elmo.....	21	14	42.3	14.1	5.7	1914	Tacoma, Wash.....
13	214755		Ga. s.	Elmo.....	9	8	31.2	11.2	3.4	1916	Harrison, N. J.....
14	202031		Ga. s.	Elmore.....	7	5	35.4	9.0	3.8	1905	Empire City, Oreg.....
15	222674		Ol. s.	Elmore.....	87	59	69.6	18.5	8.6	1922	Everett, Wash.....
16	210923		Ol. s.	Eloise.....	47	30	67.8	18.1	6.7	1913	Washington, N. C.....
17	220467		Ga. s.	Eloise.....	19	13	58.8	12.3	5.0	1920	West Norfolk, Va.....
18	224690		Ga. s.	Eloise.....	14	9	38.5	12.1	4.2	1925	Morehead City, N. C.....
19	219654		Ga. s.	Elouise.....	10	8	35.1	9.9	4.7	1920	Seattle, Wash.....
20	226322		Ol. s.	Elouise II.....	14	9	37.2	11.2	5.4	1927	Seattle, Wash.....
21	200401		Ga. s.	Elrena.....	14	10	44.0	12.9	3.8	1903	Glenwood, N. Y.....
22	136969		Ga. s.	Elsa.....	11	10	41.5	9.3	4.1	1901	Athens, N. Y.....
23	230325		Ol. s.	ELSBETH.....	46	23	58.0	16.0	5.7	1930	Morgan City, La.....
24	201097		Ga. s.	Elsie.....	23	13	50.5	13.5	4.8	1904	San Francisco, Calif.....
25	135020		Ga. s.	Elsie.....	24	20	56.4	14.6	4.0	1874	Philadelphia, Pa.....
26	136939		Ga. s.	Elsie.....	8	7	40.3	14.4	3.6	1901	Wittman, Md.....
27	208723		Ga. s.	Elsie.....	22	14	44.0	12.5	5.0	1911	Seattle, Wash.....
28	210047		Ga. s.	Elsie.....	9	6	44.0	9.0	3.0	1912	Franklin, La.....
29	217078		Ga. s.	Elsie.....	8	6	34.0	11.0	3.2	1918	Sitka, Alaska.....
30	218122		Ga. s.	Elsie.....	8	6	33.5	9.3	4.3	1919	Seattle, Wash.....
31	218554		Ga. s.	Elsie.....	9	6	36.1	11.0	4.2	1915	New York, N. Y.....
32	219504		Ga. s.	Elsie.....	44	30	59.1	17.9	7.2	1920	East Rockaway, N. Y.....
33	222904		Ga. s.	Elsie.....	12	10	36.0	12.8	4.1		Unknown.....
34	223145		Ga. s.	Elsie.....	59	52	69.9	20.5	6.6	1923	Port Angeles, Wash.....
35	224147		Ol. s.	Elsie.....	21	7	48.0	14.2	5.8	1924	Thomaston, Me.....
36	225796		Ga. s.	Elsie.....	8	5	37.4	9.2	4.0		Unknown.....
37	227547		Ga. s.	Elsie II.....	9	7	33.2	11.5	3.5	1928	Camden, N. J.....
38	230529		Ga. s.	Elsie II.....	14	9	38.5	14.0	3.6	1931	Lindenhurst, N. Y.....
39	224739		Ga. s.	Elsie III.....	13	9	41.6	11.2	4.2	1917	City Island, N. Y.....
40	227191		Ga. s.	Elsie III.....	9	7	32.4	9.5	4.5	1928	Seattle, Wash.....
41	225346		Ol. s.	Elsie A.....	21	10	47.5	12.5	5.6	1926	Oakland, Calif.....
42	213946		Ga. s.	Elsie B.....	10	8	29.0	9.0	3.6	1912	Michigan City, Ind.....
43	224733		Ga. s.	Elsie C. II.....	12	8	41.5	10.3	4.0	1925	Olg Harbor, Wash.....
44	222348		Ga. s.	Elsie E. II.....	7	5	32.6	9.2	3.7	1918	Puget Sound, Wash.....
45	136875		Ga. s.	Elsie K.....	12	9	42.0	14.0	4.5	1901	South Norwalk, Conn.....
46	227097		Ol. s.	Elsie K.....	26	11	61.2	15.9	4.4	1927	Susan, Va.....
47	224333		Ga. s.	Elsie M.....	15	9	45.0	11.2	5.4	1916	Thomaston, Me.....
48	230614		Ga. s.	Elsie M.....	9	6	35.0	9.6	3.8	1929	Morehead City, N. C.....
49	205528		Ga. s.	Elsie N.....	13	10	36.2	15.0	4.7	1908	New Haven, Conn.....
50	207377		Ga. s.	Elsie W.....	14	9	40.3	12.0	6.3	1910	Belhaven, N. C.....
51	220796		Ga. s.	Elsie Z.....	12	8	35.2	14.4	3.9	1920	New York, N. Y.....
52	222566		Ga. s.	Elsie & Virginia.....	28	19	55.7	15.3	5.3	1922	Amburg, Va.....
53	226242		Ga. s.	Elsie Howard.....	29	20	58.5	16.3	5.9	1926	Rockport, Mass.....
54	213839		Ga. s.	Elsie Louise.....	17	11	50.0	14.6	3.6	1914	Irvington, Va.....
55	201792		Ga. s.	Elsie May.....	8	7	31.5	12.0	4.5	1905	Atlantic City, N. J.....
56	210067		Ga. s.	Elsinore.....	35	23	55.6	16.2	6.4	1912	Dockton, Wash.....
57	213325		Ga. s.	Elston F.....	7	5	32.0	9.6	4.8	1915	Vinalhaven, Me.....
58	228600		Ga. s.	Eltoe.....	13	8	37.8	11.5	2.7	1928	Chauvin, La.....
59	221799		Ga. s.	Elva.....	8	6	35.8	10.5	3.6	1915	Sea Isle City, N. J.....
60	226897		Ol. s.	Elva.....	27	11	58.2	14.7	6.8	1927	Thomaston, Me.....
61	222481		Ga. s.	Elva C.....	16	9	48.8	13.5	3.7	1922	Westland, Va.....
62	207598		Ga. s.	Elvina.....	14	11	44.0	11.5	4.5	1910	Brule, Wis.....
63	135071		Ga. s.	Elvina English.....	28	11	57.2	18.5	4.7	1873	Bridgeton, N. J.....
64	135672		Ga. s.	Elvina E. Schoch.....	24	11	61.6	18.0	5.0	1886	Port Norris, N. J.....
65	212018		Ga. s.	Elvira II.....	8	7	33.0	9.0	4.2	1912	Boston, Mass.....
66	229237		Ol. s.	Elvira Gaspar.....	104	71	87.9	21.6	10.8	1929	Essex, Mass.....
67	228911		Ga. s.	Elwha.....	42	35	55.4	15.2	6.8	1929	Port Blakely, Wash.....
68	213137		Ga. s.	Elwood No. 1.....	13	9	44.4	12.1	5.2	1915	Oakland, Calif.....
69	228101		Ol. s.	Elwood F.....	19	6	48.5	15.2	4.0	1924	Biloxi, Miss.....

¹ Formerly Cnl. Claire B. Follette.
² Formerly ol. s. P. R. R. No. 26.

³ Formerly U. S. Navy ga. s. P. N. F. No. 23.
⁴ Formerly ga. s. Carman.

Line No.	Service	Crew	Horse-power	Name of owner	Home port	Address of owner
1	Fsh.	8	40	Pacific American Fisheries (Me.)	Ketchikan, Alaska	South Bellingham, Wash.
2	Fsh.	4	14	K. Bloodgood	Beaufort, N. C.	Swansboro, N. C.
3	Pas.	2	20	G. W. Linsey	Apalachicola, Fla.	Wewahitchka, Fla.
4	Fsh.	2	16	Marine Gerica	New Orleans, La.	Oiga, La.
5	Fsh.	2	18	Emile Picou, jr.	do.	Houma, La.
6	Cod.	2	36	Joseph S. Capitva	Provincetown, Mass.	6 Anthony Street.
7	Cod.	19	90	Gorton-Pew Vessels Co. (Mass.)	Gloucester, Mass.	Rowe Square.
8	Tow.	3	180	Stewart J. Dalley	New York, N. Y.	59 Pearl Street.
9	Pas.	5	300	Brockville & Morristown Transportation Co.	Ogdensburg, N. Y.	Morristown, N. Y.
10	Msc.	1	20	Allen Miller	Ketchikan, Alaska	Box 352.
11	Frt.	6	b 750	Pennsylvania Railroad Co. (Pa.)	New York, N. Y.	Jersey City, N. J.
12	Fsh.	7	25	New England Fish Co. (Me.)	Boston, Mass.	44 Boston Fish Pier.
13	Fsh.	1	20	Robert S. Cranmer	Philadelphia, Pa.	Beach Haven, N. J.
14	Tow.	1	20	Simon Lentzen	Newport, Oreg.	General Delivery.
15	Tow.	6	110	American Tug Boat Co. (Wash.)	Seattle, Wash.	Everett, Wash.
16	Frt.	4	65	T. R. Upton	Norfolk, Va.	63 Roanoke Avenue.
17	Frt.	2	125	D. A. Winslow	do.	New Commercial Docks
18	Pas.	2	16	P. B. Smith	Beaufort, N. C.	Swansboro, N. C.
19	Fsh.	2	60	Nels Sagen	Astoria, Oreg.	1830 Franklin Avenue.
20	Fsh.	2	30	John Rockom	Seattle, Wash.	1602 Eleventh Street, Anacortes, Wash.
21	Oys.	3	35	J. Waldren Bayles	New York, N. Y.	Oyster Bay, N. Y.
22	Pas.	2	25	Selma Seynor	do.	890 Ferris Avenue.
23	Tow.	2	110	Rosellus J. Terrebonne	New Orleans, La.	Morgan City, La.
24	Pas.	2	100	Pacific Coast Aggregates (Calif.)	San Francisco, Calif.	Hunter-Dulin Building.
25	Frt.	2	14	Chas. D. Palmer	Baltimore, Md.	Havre de Grace, Md.
26	Oys.	4	20	Charles Butcher	Philadelphia, Pa.	Heislerville, N. J.
27	Fsh.	5	30	L. T. Peterson	Juneau, Alaska	Sitka, Alaska.
28	Tow.	1	20	Kyle Lumber Co. (La.)	New Orleans, La.	Franklin, La.
29	Fsh.	4	12	P. A. J. Gallwas	Juneau, Alaska	Douglas, Alaska.
30	Fsh.	1	12	Otto Reimer	Seattle, Wash.	1292 Westlake Avenue.
31	Pas.	1	24	Herbert G. Williams	New York, N. Y.	South Ozone Park, N. Y.
32	Fhs.	4	150	James Ryan	do.	324 West Ninety-sixth Street.
33	Fsh.	3	40	Edward Schnabel	do.	627 Cortland Avenue.
34	Frt.	3	50	N. A. Sandberg	Port Angeles, Wash.	Port Clyde, Me.
35	Cod.	6	40	J. Henry Larkin	Rockland, Me.	Key Highway and Cross Street.
36	Msc.	1	22	Bethlehem Shipbuilding Corporation (N. J.)	Baltimore, Md.	Key Highway and Cross Street.
37	Pas.	1	50	Selah S. Shinn	Philadelphia, Pa.	535 Erie Street, Camden, N. J.
38	Pas.	1	b.40	Harry Swenson	New York, N. Y.	Lindenhurst, N. Y.
39	Pas.	1	60	Henry Zube	do.	3123 Balsley Avenue, Westchester, N. Y.
40	Fsh.	1	30	Al Johnson	Ketchikan, Alaska	C/o Gas screw Elsie III.
41	Fsh.	1	50	Eucherie Lafranconi	San Francisco, Calif.	601 Front Street.
42	Msc.	2	20	B. O. Herstat	Chicago, Ill.	3203 North Clark Street.
43	Pas.	1	18	Sopla F. Claussen	Tacoma, Wash.	Gig Harbor, Wash.
44	Msc.	1	10	Charles Erpen	New York, N. Y.	4316 South Second Street, Flushing, N. Y.
45	Fsh.	1	35	William Hessemer	do.	181 Ten Eycke Street (B.)
46	Fsh.	3	60	C. E. Crockett	Newport News, Va.	Seaford, Va.
47	Frt.	2	36	Gulf Refining Co. (Tex.)	Rockland, Me.	68 Park Street.
48	Fsh.	3	35	Ernest Nelson	Beaufort, N. C.	Atlantic, N. C.
49	Frt.	1	50	James J. Lawler	Hartford, Conn.	82 Rocky Hill Avenue, New Britain, Conn.
50	Frt.	1	24	R. L. Bowen	New Bern, N. C.	Bridgeton, N. C.
51	Pas.	2	45	Richard Wunderlich	New York, N. Y.	462 White Plains Road, Clason Point Park, N. Y.
52	Oys.	2	36	John Tawes Tyler	Crisfield, Md.	Ewell, Md.
53	Frt.	2	60	Leno P. Dutra	Provincetown, Mass.	379 Commercial Street.
54	Frt.	1	35	Morattico Packing Co. (Va.)	Reedville, Va.	Morattico, Va.
55	Pas.	1	25	Flora M. Downs	Philadelphia, Pa.	Ocean City, N. J.
56	Tow.	2	50	J. P. Brisbois	Ketchikan, Alaska	
57	Frt.	2	15	Herman F. Cooper	Rockland, Me.	Vinalhaven, Me.
58	Fsh.	1	30	Eugene Laperouse	New Orleans, La.	Huma, La.
59	Fsh.	6	42	Domenico Vultaggio	New York, N. Y.	27 Cleveland Place.
60	Fsh.	7	45	John P. Kelley	Bath, Me.	Boothbay Harbor, Me.
61	Fsh.	2	30	L. A. Abbott	Reedville, Va.	Westland, Va.
62	Pas.	2	40	Axel B. Oberg	Duluth, Minn.	Larson, Minn.
63	Oys.	6	25	George B. Hand	Philadelphia, Pa.	Port Norris, N. J.
64	Oys.	6	25	George L. Jones	do.	Little Creek, Del.
65	Pas.	1	18	A. D. Perry	Boston, Mass.	14 Ashland Street.
66	Cod.	11	200	United Fisheries Co. (Mass.)	Gloucester, Mass.	286 Main Street.
67	Tow.	2	175	Washington Pulp & Paper Corporation (Va.)	Seattle, Wash.	White Building.
68	Tow.	1	b.50	Honolulu Consolidated Oil Co. (Calif.)	San Francisco, Calif.	215 Market Street.
69	Fsh.	4	24	Mavar Fish & Oyster Co. (La.)	Gulfport, Miss.	East Beach and Maple Streets, Biloxi, Miss.

* Formerly gs. s. Crowley No. 12.

Line No.	Official No.	Signal letters	Rig	Name of vessel	Tonnage		Register dimensions			When built	Where built
					Gross	Net	Length	Breadth	Depth		
1	228640		Ga. s.	Emblem	33	22	49.8	15.3	7.0	1929	Gig Harbor, Wash.
2	216316		Ga. s.	Emancipator	39	31	55.9	15.4	7.0	1918	do.
3	229461		Ga. s.	Emblem	10	7	36.4	9.9	4.0	1925	Wrangell, Alaska
4	217995		Ga. s.	Emblem II	9	6	34.6	9.3	4.6	1919	Seattle, Wash.
5	213287		Ga. s.	Emden	10	9	27.4	9.8	3.7	1915	Green Bay, Wis.
6	224789		Ga. s.	Emden	7	6	28.8	8.9	3.6	1913	Charlevoix, Mich.
7	228201		Ga. s.	Emergency	9	6	37.8	9.1	4.4		Unknown
8	216690		Ga. s.	Emerald	8	7	27.6	10.6	3.3	1913	Wrangell, Alaska
9	227553		Ga. s.	Emerald	10	7	34.7	10.3	4.8	1928	Seattle, Wash.
10	229281		Ga. s.	Emerald	13	10	38.2	12.5	4.8	1924	Fernandina, Fla.
11	201401		Ga. s.	Emil	9	6	42.3	9.2	2.9	1904	Franklin City, Va.
12	230776		Ol. s.	Emil	43	33	62.1	16.0	7.7	1926	Tacoma, Wash.
13	229495		Ol. s.	Emil A. Weber	14	9	42.0	13.2	5.6	1930	Manitowoc, Wis.
14	212896		Ga. s.	Emilia D.	20	10	43.7	14.8	5.5	1914	Rockport, Mass.
15	217891		Ga. s.	Emilia R.	16	11	43.0	13.3	5.5	1919	Newburyport, Mass.
16	219366		Ga. s.	Emilie Z.	13	11	40.2	14.2	4.2	1916	Camden, N. J.
17	8438		Ga. s.	Emilie Belle	27	25	51.8	18.4	4.6	1868	Patchogue, N. Y.
18	136878		Ga. s.	Emily	8	6	30.4	12.5	3.6	1901	Rowayton, Conn.
19	137073		Ga. s.	Emily	15	9	42.9	12.5	3.1	1903	St. Petersburg, Fla.
20	204379		Ga. s.	Emily	11	7	47.0	10.2	3.2	1907	St. Michael, Alaska
21	207705		Ga. s.	Emily	9	7	32.0	10.0	4.5	1910	Somers Point, N. J.
22	213588		Ga. s.	Emily	7	6	37.8	10.7	2.6	1915	New Haven, Conn.
23	215595		Ol. s.	Emily	19	13	44.4	14.0	5.4	1917	Portland, Me.
24	222826		Ol. s.	Emily	49	24	60.2	20.0	6.2	1923	Pocomoke City, Md.
25	219364		Ga. s.	Emily A.	9	7	35.4	11.2	2.8	1914	Houma, La.
26	225062		Ol. s.	Emily H.	52	13	72.0	18.5	7.4	1925	Friendship, Me.
27	212309		Ga. s.	Emily R.	9	6	32.1	9.0	4.1	1914	Seattle, Wash.
28	206714		Ga. s.	Emily V.	15	12	44.5	15.8	4.3	1911	Atlantic City, N. J.
29	135682		Ol. s.	Emily Mansfield	54	43	76.0	20.0	6.8	1883	New Haven, Conn.
30	215514		Ga. s.	Emily Margarette	43	29	57.2	19.4	5.4	1917	Coinjock, N. C.
31	203728		Ga. s.	Emily Sears	44	22	63.6	18.1	8.3	1906	Gloucester, Mass.
32	135431		Ol. s.	Emils	111	89	84.0	23.6	5.9	1890	Athens, N. Y.
33	135254		Ga. s.	Emma	47	33	59.0	22.5	4.7	1876	San Rafael, Calif.
34	136036		Ga. s.	Emma	8	6	35.5	13.5	3.4	1899	Dividing Creek, N. J.
35	136128		Ga. s.	Emma	35	25	64.0	17.0	6.0	1890	Benicia, Calif.
36	205464		Ol. s.	Emma	20	14	56.4	11.1	4.7	1906	Bohemia, Fla.
37	209632		Ga. s.	Emma	17	12	41.7	14.0	4.8	1911	Bayou La Batre, La.
38	212052		Ga. s.	Emma	23	18	42.3	13.4	5.4	1914	Seattle, Wash.
39	216208		Ga. w.	Emma	24	15	52.2	26.0	3.0	1918	Oswego, Mont.
40	221704		Ga. s.	Emma	7	6	32.6	10.2	4.0	1921	Katalla, Alaska
41	221796		Ga. s.	Emma	8	6	37.0	10.5	3.6	1915	Sea Isle City, N. J.
42	221871		Ga. s.	Emma	10	9	37.2	10.6	4.2	1916	do.
43	222268		Ga. s.	Emma	11	7	34.4	10.5	4.4	1922	Astoria, N. Y.
44	225858		Ol. s.	Emma	23	15	43.5	13.5	5.5	1917	Elizabeth, N. J.
45	227434		Ol. s.	Emma	15	10	37.1	11.3	5.6	1928	Tacoma, Wash.
46	136598		Ga. s.	Emma B.	8	7	30.4	11.6	4.2	1897	Atlantic City, N. J.
47	213650		Ga. s.	Emma B.	8	6	43.1	10.7	3.6	1915	Rumbley, Md.
48	220049		Ol. s.	Emma B.	10	7	41.0	10.2	2.7	1914	Rogers, Mich.
49	230873		Ga. s.	Emma B.	10	8	36.3	10.1	3.8	1931	Seattle, Wash.
50	224466		Ga. s.	Emma C.	14	10	41.3	10.2	4.4	1923	Reading, Pa.
51	227953		Ga. s.	Emma C.	12	8	36.0	12.0	4.4	1928	Tombstone Bay, Alaska.
52	221582		Ga. s.	Emma D.	8	6	32.9	9.0	3.7	1921	Everett, Wash.
53	136569		Ga. s.	Emma E.	5	5	29.2	11.4	3.5	1896	Bridgeport, Conn.
54	206585		Ga. s.	Emma E.	11	7	33.1	10.0	4.0	1911	Traverse City, Mich.
55	219218		Ga. s.	Emma H. IV	9	6	34.7	10.5	3.6	1919	Ptghman, Md.
56	136636		Ga. s.	Emma L.	9	8	31.9	13.6	3.8	1897	Patchogue, N. Y.
57	206613		Ga. s.	Emma M.	11	9	54.0	12.6	3.2	1906	St. Andrew, Fla.
58	222928		Ga. s.	Emma R.	34	31	59.2	17.0	5.3	1923	Dorchester, N. J.
59	206956		Ga. s.	Emma T.	8	5	42.0	11.0	3.0	1909	Morgan City, La.
60	227164		Ga. s.	Emma T.	29	18	61.0	12.2	2.5	1927	Madison, Ind.
61	225615		Ga. s.	Emma V.	7	5	28.6	12.4	3.5	1926	Tuckerton, N. J.
62	136515		Ga. s.	Emma W.	19	18	44.0	15.0	4.0	1895	Berkley, Va.
63	227920		Ol. s.	Emma R. S.	148	85	89.1	23.0	9.4	1928	San Diego, Calif.
64	225419		Ga. s.	Emma & Ruth	64	28	77.9	23.8	5.8	1926	Dorchester, N. J.
65	210051		Ga. s.	Emma Dick	8	5	30.6	8.7	3.4	1912	Tacoma, Wash.
66	8599		Ga. s.	Emma Frances	14	9	55.3	14.7	2.9	1899	Norwalk, Conn.

1 Formerly British brg. Emil.

2 Formerly ga. s. Billy Bowen.

Line No.	Service	Crew	Horse-power	Name of owner	Home port	Address of owner
1	Fsh.	8	50	Pete Marinkovich.....	Tacoma, Wash.....	3725 North Twenty-fourth Street.
2	Fsh.	8	50	John J. Ruzich.....	do.....	Aberdeen, Wash.
3	Fsh.	1	b. 30	William E. Lloyd.....	Wrangell, Alaska.....	
4	Fsh.	1	18	Louis A. Larsen.....	Seattle, Wash.....	1733 Market Street.
5	Fsh.	3	10	William Wilson.....	Milwaukee, Wis.....	Pensaukee, Wis.
6	Msc.	2	12	Bernard A. Klatt.....	do.....	114 Grand Avenue.
7	Fsh.	1	94	William Marschner.....	New York, N. Y.....	470 East One hundred and forty-sixth street.
8	Fsh.	2	14	Alice C. Wilde.....	Juneau, Alaska.....	
9	Fsh.	3	45	Winnifred Osten.....	Sitka, Alaska.....	7023 Seventh Avenue NE., Seattle, Wash.
10	Fsh.	2	40	Louis Fiedler.....	New York, N. Y.....	Greenport, N. Y.
11	Tow.	2	24	W. H. Lang.....	Cape Charles, Va.....	Accomac, Va.
12	Fsh.	2	90	Nick Mardesich.....	Bellingham, Wash.....	817 Twelfth Street.
13	Tow.	2	100	McMullen and Pitz Construction Co. (Wis.).....	Milwaukee, Wis.....	Manitowoc, Wis.
14	Fsh.	5	24	Frank L. Lyne.....	New York, N. Y.....	1936 Fifty-ninth Street (B).
15	Frt.	4	75	Jack B. Rivers.....	Provincetown, Mass.....	
16	Pas.	6	25	Harry Lekander.....	Philadelphia, Pa.....	225 Pitney Avenue, Atlantic City, N. J.
17	Frt.	2	16	Thurman L. Gray.....	Belfast, Me.....	Brooksville, Me.
18	Frt.	1	20	Bertha L. Geib.....	Bridgeport, Conn.....	East Norwalk, Conn.
19	Frt.	2	32	Seaboard Oil Co. (Ohio).....	Tampa, Fla.....	1040 Central Avenue, St. Petersburg, Fla.
20	Frt.	3	8	John B. Sifton.....	St. Michael, Alaska.....	
21	Fsh.	1	12	John Sassa.....	Philadelphia, Pa.....	139 Forty-third Street, Sea Isle City, N. J.
22	Msc.	1	12	Harkless Matteson.....	Providence, R. I.....	Oakland Beach, R. I.
23	Frt.	1	30	Globe Dredging Co. (Ga.).....	Savannah, Ga.....	204 West Bay Street.
24	Frt.	2	45	Mallory S. Stant.....	Cape Charles, Va.....	Sanford, Va.
25	Oys.	2	6	Marten F. Haven.....	New Orleans, La.....	Violet, La.
26	Fsh.	7	60	Robert A. Sanchez.....	Newport, R. I.....	Block Island, R. I.
27	Fsh.	1	7	Rosco R. Hogue.....	Ketchikan, Alaska.....	Box 1203.
28	Pas.	1	25	George R. Van Sant.....	Philadelphia, Pa.....	Atlantic City, N. J.
29	Oys.	5	120	F. Mansfield & Sons Co. (Conn.).....	New Haven, Conn.....	610 Quinpiac Avenue.
30	Frt.	4	45	J. T. Evans.....	Norfolk, Va.....	905 Camp Avenue.
31	Fsh.	7	20	Joseph T. Rodante.....	Tampa, Fla.....	1208 Spring Street.
32	Frt.	6	230	Casco Bay Lines.....	Portland, Me.....	Customhouse Wharf.
33	Frt.	2	40	Madge Rogan.....	San Francisco, Calif.....	1235 Third Avenue.
34	Oys.	1	10	Herman Eisenman.....	Bridgeport, Conn.....	29 De Forest Avenue.
35	Frt.	3	40	Northern Whaling & Trading Co. (N. Y.).....	Juneau, Alaska.....	2442 Salisbury Street, Oakland, Calif.
36	Tow.	2	75	Wels, Patterson Lumber Co. (La.).....	Pensacola, Fla.....	Box 1618.
37	Fsh.	4	30	Charles Bates.....	Mobile, Ala.....	Bayou La Batre, Ala.
38	Fsh.	2	40	Wrangell Packing Corporation (Alaska).....	Wrangell, Alaska.....	
39	Msc.	2	48	W. H. Holderman.....	Great Falls, Mont.....	Oswego, Mont.
40	Frt.	1	16	Otto Trensén.....	Juneau, Alaska.....	Cordova, Alaska.
41	Fsh.	6	42	Domenico Vultaggio.....	New York, N. Y.....	27 Cleveland Place.
42	Fsh.	6	20	Union Fishing, Freezing & Cold Storage Co. (N. Y.).....	Philadelphia, Pa.....	Sea Isle City, N. J.
43	Frt.	2	24	John R. Lindberg.....	New York, N. Y.....	North Beach, N. Y.
44	Pas.	3	130	Jacob J. Ziegler.....	Perth Amboy, N. J.....	105 Burnet Street, New Brunswick, N. J.
45	Fsh.	3	30	Tom Ness.....	Tacoma, Wash.....	807 South Sheridan Avenue.
46	Pas.	1	12	Delwyn P. Crowley.....	Philadelphia, Pa.....	Tuckerton, N. J.
47	Frt.	2	22	Warren J. Courtney.....	Reedville, Va.....	Mundy Point, Va.
48	Fsh.	3	24	Edward Betz Matthews.....	Port Huron, Mich.....	Au Sable, Mich.
49	Fsh.	1	16	W. E. Barkdull.....	Seattle, Wash.....	Friday Harbor, Wash.
50	Pas.	2	25	George S. Cridland.....	Philadelphia, Pa.....	Fernwood, Pa.
51	Fsh.	3	16	Nakat Packing Corporation (N. Y.).....	Ketchikan, Alaska.....	Ketchikan, Alaska.
52	Fsh.	2	12	O. K. Ronning.....	Seattle, Wash.....	Everett, Wash.
53	Frt.	1	12	Frank Hartnagel.....	New York, N. Y.....	807 East One Hundred and Forty-fifth Street.
54	Fsh.	2	26	Walter E. Grelick.....	Grand Haven, Mich.....	Traverse City, Mich.
55	Pas.	1	12	Emma P. Hartman.....	Baltimore, Md.....	1627 Aliceanna Street.
56	Oys.	1	20	Eugene H. Hoyt.....	Bridgeport, Conn.....	234 De Forest Avenue.
57	Fsh.	1	25	Annie E. Moates.....	Gulfport, Miss.....	Pascagoula, Miss.
58	Pas.	3	90	Theodore Riedel.....	Philadelphia, Pa.....	Wildwood, N. J.
59	Msc.	1	12	Alonza Lee.....	New Orleans, La.....	Morgan City, La.
60	Tow.	2	25	Mitchell Taylor.....	Evansville, Ind.....	Madison, Ind.
61	Pas.	1	30	W. Harry Seaman.....	Philadelphia, Pa.....	West Creek, N. J.
62	Frt.	2	22	W. F. Hackney.....	Norfolk, Va.....	Hobson, Va.
63	Fsh.	8	6400	Guy H. Silva.....	San Diego, Calif.....	1003 West Brooks Street.
64	Oys.	10	60	Walter J. Berry.....	Philadelphia, Pa.....	Port Norris, N. J.
65	Fsh.	2	14	A. P. Cole.....	Juneau, Alaska.....	Kake, Alaska.
66	Msc.	1	15	Washington White.....	New York, N. Y.....	Greenport, N. Y.

Formerly ga. s. } (s Al Balts.
} Chasvto.

Motor Vessels

Line No.	Official No.	Signal letters	Rig	Name of vessel	Tonnage		Register dimensions			When built	Where built
					Gross	Net	Length	Breadth	Depth		
					Feet						
1	136266		Ga. s.	Emma Harvey	11	11	37.0	14.0	3.5	1891	Back Bay, Miss.
2	115984		Ga. s.	Emma Jane	14	6	40.0	16.0	4.3	1884	Leesburg, N. J.
3	211017		Ga. s.	Emma Jean	20	14	40.1	12.5	4.8	1913	Seattle, Wash.
4	136650		Ga. s.	Emma Louise	7	5	38.1	12.2	3.3	1897	Morgan City, La.
5	228280		Ol. s.	Emma Marie	43	21	67.5	16.8	8.0	1929	Damariscotta, Me.
6	224132		Ga. s.	Emma May	12	8	32.8	11.4	3.8	1923	Anchorage, Alaska
7	90627		Ga. s.	Emma Peterson	33	17	60.9	18.6	4.9	1873	Bridgeton, N. J.
8	7971		Ga. s.	Emma C. Berry	15	12	39.2	14.6	5.7	1866	Noank, Conn.
9	215885		Ga. s.	Emma C. Brown	20	14	48.4	11.2	6.6	1918	Brooklyn, N. Y.
10	204689		Ga. s.	Emma F. Kane	20	13	58.4	13.0	3.8	1907	Salisbury, Md.
11	227307		Ga. s.	Emma F. Parker	19	13	38.0	14.6	5.1	1928	do.
12	202857		Ga. s.	Emma H. Hinson	33	14	61.1	20.5	5.5	1906	Greenwich, N. J.
13	201143		Ol. s.	Emma K. Reed	94	56	64.4	20.5	6.4	1904	St. Michaels, Md.
14	136807		Ga. s.	Emma L. Sack	6	6	28.5	12.1	2.8	1900	Ocean City, N. J.
15	228425		Ga. s.	Emmitson	17	11	37.4	10.5	5.9	1929	Seattle, Wash.
16	205469		Ga. s.	Emmons	14	9	46.0	12.0	4.1	1907	Tilghmans Island, Md.
17	206371		Ga. s.	Emmy	13	8	42.3	13.6	3.5	1909	Liverpool, Tex.
18	209755		Ga. p.	Emperor	124	70	107.0	22.0	5.9	1912	Los Angeles, Calif.
19	225243		Ga. s.	Emperor	31	26	57.0	14.4	4.5	1925	Elizabeth City, N. C.
20	226573		Ol. s.	Emperor	56	38	61.6	17.0	8.4	1927	Gig Harbor, Wash.
21	207191		Ga. s.	Empire	15	10	48.7	13.0	5.3	1909	Stockton, Calif.
22	206310		Ol. s.	Empire	15	10	50.3	13.8	6.1	1911	Empire, Oreg.
23	213738		Ol. s.	Empire	42	28	60.6	17.5	6.7	1915	Machiasport, Me.
24	214776		Ga. s.	Empire	10	7	38.0	11.5	4.2	1914	Great Kills, N. Y.
25	230699		Ol. s.	Empire	53	36	66.3	16.0	6.0	1931	Kingston, N. Y.
26	228732		Ol. s.	EMPIRE STATE	1,692	1,355	244.5	43.5	14.7	1929	Ogdensburg, N. Y.
27	229432		Ol. s.	Empire State	11	7	37.5	11.2	4.9	1930	Manitowoc, Wis.
28	136484		Ga. s.	Empress	14	13	43.0	16.6	3.9	1893	Tresपालios, Tex.
29	202894		Ga. p.	Empress	39	26	77.5	18.4	2.7	1906	Terminal Island, Calif.
30	209679		Ga. s.	Empress	64	37	78.9	17.6	7.6	1912	Eliza Island, Wash.
31	203835		Ga. s.	Empress	8	5	35.3	11.0	4.3	1906	New Orleans, La.
32	208524		Ga. s.	Empress	14	12	42.5	11.5	4.6	1911	Apalachicola, Fla.
33	208093		Ga. s.	Empress	6	5	33.5	9.0	2.7	1911	Wit, N. C.
34	211917		Ga. s.	Empress	10	7	38.0	8.2	2.9	1914	Atlantic, N. C.
35	225487		Ol. s.	Empress	46	31	60.2	16.2	7.4	1926	Gig Harbor, Wash.
36	201032		Ga. s.	Enaro	14	12	45.0	12.9	3.5	1904	Greenport, N. Y.
37	214170		Ga. s.	Enchantress	12	10	34.0	10.2	4.0	1916	Charlevoix, Mich.
38	229918		Ga. s.	Endeavor	21	16	44.1	14.0	5.6	1930	Amesbury, Mass.
39	206491		Ga. s.	Energy	12	8	40.0	9.9	4.4	1909	Mount Vernon, Wash.
40	209704		Ga. s.	Enos	23	15	41.0	13.3	5.8	1912	Poulsbo, Wash.
41	227463		Ol. s.	Ensee	86	58	66.9	18.2	7.2	1928	Seattle, Wash.
42	206989		Ga. s.	Ensing	14	9	43.4	9.0	4.0	1907	Grand Haven, Mich.
43	136217		Ga. s.	Enterprise	22	9	48.5	19.0	4.0	1891	Freeport, N. Y.
44	204976		Ga. s.	Enterprise	10	5	47.7	11.3	2.8	1908	New Orleans, La.
45	205399		Ol. s.	Enterprise	13	11	45.2	11.5	4.8	1908	Empire, Oreg.
46	215301		Ga. s.	Enterprise	11	7	30.8	10.5	3.6	1917	Juneau, Alaska
47	218421		Ga. s.	Enterprise	10	8	32.7	9.6	5.1	1919	Seattle, Wash.
48	219762		Ga. s.	Enterprise	11	8	37.2	10.7	5.2	1920	do.
49	200835		Ol. s.	Enterprise	38	14	61.2	14.5	6.6	1904	Fall River, Mass.
50	220031		Ga. s.	Enterprise	10	7	34.8	11.0	4.1	1920	Bay Center, Wash.
51	228546		Ga. s.	Enviable	13	8	42.7	13.2	3.3		Unknown
52	225980		Ga. s.	Envoy	14	10	43.0	12.0	4.7	1928	Chicago, Ill.
53	110927		Ga. s.	Eolis	7	5	30.8	12.8	4.2	1890	Brooklyn, N. Y.
54	135991		Ga. s.	Equator	76	51	81.5	22.0	8.0	1888	Benloia, Calif.
55	222804		Ol. s.	Equator	53	38	59.1	17.5	7.9	1923	Gig Harbor, Wash.
56	224397		Ga. s.	Equator	20	13	57.5	14.7	3.1	1924	Cut Off, La.
57	212424		Ga. s.	Erah	9	6	40.1	9.5	3.9	1914	Atlantic, N. C.
58	200679		Ol. s.	Eran Dantzier	31	6	61.3	14.7	5.5	1904	Scranton, Miss.
59	136957		Ga. s.	Erena L.	34	17	63.4	18.4	3.5	1901	Bloxix, Miss.
60	221184		Ga. s.	Eri	11	7	36.0	11.0	4.6	1921	Bay Shore, N. Y.
61	136817		Ol. s.	Eric	14	9	42.0	14.1	4.2	1900	New Haven, Conn.
62	206586		Ga. s.	Erlo M.	8	7	24.6	9.6	4.0	1911	Cheboygan, Mich.
63	215332		Ga. w.	Erle	9	9	58.8	11.0	1.4	1917	Stratton, Ohio

¹ Formerly (a slip. Sarah C. Lee.
^b sch. Adella Sharp.
² Formerly schooner Mary W. Mears.

³ Formerly ga. s. James Denson.
⁴ Formerly (a sch. Emma F. Newcomb.
^b ga. s. Mildred K. Thompson.

Line No.	Service	Crew	Horse-power	Name of owner	Home port	Address of owner
1	Frt.	2	12	W. B. Bengston.....	Pensacola, Fla.....	Milton, Fla.
2	Oys.	5	20	Warren O. Mount.....	Philadelphia, Pa.....	Port Norris, N. J.
3	Fsh.	1	30	New England Fish Co. (Me.).....	Boston, Mass.....	44 Boston Fish Pier.
4	Tow.	2	21	D. C. Walsh Co. (La.).....	New Orleans, La.....	Morgan City, La.
5	Fsh.	8	60	Frank W. Wilkinson.....	New York, N. Y.....	16 Fulton Street.
6	Frt.	1	22	W. F. Deane.....	Seward, Alaska.....	Anchorage, Alaska.
7	Oys.	5	24	William B. Peterson.....	Philadelphia, Pa.....	Port Norris, N. J.
8	Frt.	2	12	George O. Beal.....	Jonesport, Me.....	
9	Tow.	2	90	Elsa Bergmann.....	New York, N. Y.....	225 Broadway.
10	Pas.	1	40	George S. Kane.....	Washington, D. C.....	1218 B. Street SW.
11	Fsh.	2	24	Emma F. Parker.....	Crisfield, Md.....	626 Main Street, Salisbury, Md.
12	Oys.	6	50	Arthur Hinson.....	Philadelphia, Pa.....	Mauricetown, N. J.
13	Frt.	2	100	Augustus Forbush.....	Crisfield, Md.....	Maryland Avenue.
14	Frt.	1	12	Curtis Lashley.....	Philadelphia, Pa.....	303 West Glenwood Avenue, Wildwood, N. J.
15	Fsh.	2	20	F. R. Deveau.....	Seward, Alaska.....	
16	Frt.	2	30	T. Milbourne Bramble.....	Cambridge, Md.....	Maryland Avenue.
17	Fsh.	1	25	O. A. Anderson.....	Galveston, Tex.....	Pier 20.
18	Pas.	4	6200	Wilmington Transportation Co. (Calif.).....	Los Angeles, Calif.....	Catalina Terminal, Wilmington, Calif.
19	Pas.	2	40	Mackeys Ferry Co.....	Manteo, N. C.....	Edenton, N. C.
20	Fsh.	8	6100	Frank Mezin.....	Los Angeles, Calif.....	764 Sepulveda Street, San Pedro, Calif.
21	Frt.	1	100	California Delta Farms (Calif.).....	do.....	Belding Building, Stockton, Calif.
22	Fsh.	2	60	T. M. Johansen.....	Astoria, Oreg.....	1903 Franklin Avenue
23	Tow.	2	200	Marine Transit Corporation (N. Y.).....	New York, N. Y.....	17 Battery Place.
24	Msc.	1	50	Carl Kirchner.....	Perth Amboy, N. J.....	Carteret, N. J.
25	Tow.	4	220	Marine Transit Corporation (N. Y.).....	New York, N. Y.....	17 Battery Place.
26	Frt.	16	600	Federal Motorship Corporation (N. Y.).....	Buffalo, N. Y.....	Marine Trust Building.
27	Tow.	2	645	Great Lakes Dredge & Dock Co. (N. J.).....	Duluth, Minn.....	First and American National Bank.
28	Frt.	1	25	Fred Skogberg.....	Galveston, Tex.....	Olivia, Tex.
29	Pas.	4	65	Wilmington Transportation Co. (Calif.).....	Los Angeles, Calif.....	Catalina Terminal, Wilmington, Calif.
30	Fsh.	3	30	Pacific American Fisheries (Me.).....	Ketchikan, Alaska.....	
31	Frt.	2	30	William Bailey.....	New Orleans, La.....	Venice, La.
32	Pas.	3	20	Maud I. Marshall.....	Apalachicola, Fla.....	
33	Frt.	1	12	Waddell Lewis.....	Beaufort, N. C.....	Sealevel, N. C.
34	Frt.	1	16	Henry T. Banks.....	do.....	Oriental, N. C.
35	Fsh.	8	75	Peter Skarponi.....	Tacoma, Wash.....	Gig Harbor, Wash.
36	Tow.	2	36	P. G. Acton.....	Miami, Fla.....	Box 1528, Lake Worth, Fla.
37	Pas.	2	50	Earl G. Warren.....	Grand Haven, Mich.....	Muskegon, Mich.
38	Fsh.	2	65	Alvin E. Boudreau.....	New London, Conn.....	Medford, Mass.
39	Fsh.	1	25	Dan Cole.....	Wrangell, Alaska.....	
40	Tow.	2	45	A. I. Sivertsen.....	Seattle, Wash.....	2815 McKensie Street, Bellingham, Wash.
41	Pas.	5	180	Northern Commercial Co. (Wash.).....	Nome, Alaska.....	Colman Building, Seattle, Wash.
42	Tow.	2	24	Fred R. Stewart.....	Grand Haven, Mich.....	1312 Maffett Street, Muskegon Heights, Mich.
43	Msc.	1	75	John Schultz.....	New York, N. Y.....	124 Belmont Avenue, Garfield, N. J.
44	Frt.	3	20	Ante Nikolac.....	New Orleans, La.....	518 Dumaine Street.
45	Tow.	1	75	E. M. Cherry.....	Astoria, Oreg.....	444 Fifteenth Street.
46	Msc.	1	16	Alaska Peerless Gold Mining Co. (Wash.).....	Juneau, Alaska.....	Windham, Alaska.
47	Fsh.	3	12	Patrick Bishop.....	Seattle, Wash.....	618 West Seventy-fifth Street.
48	Fsh.	4	16	Conrad Swensen.....	Portland, Oreg.....	1071 Center Street.
49	Cod.	6	80	Peter O. Tysver.....	Gloucester, Mass.....	19 Calder Street.
50	Fsh.	1	20	A. Paladini (Calif.).....	San Francisco, Calif.....	542 Clay Street.
51	Fsh.	2	24	Armand Brunet.....	New Orleans, La.....	Pointe a la Hache, La.
52	Pas.	2	660	John Grzenia.....	Chicago, Ill.....	2257 Fullerton Avenue.
53	Pas.	1	15	John R. Haffen.....	New York, N. Y.....	693 East One hundred and forty-ninth Street.
54	Tow.	7	200	Cary Davis Tug & Barge Co. (Wash.).....	Seattle, Wash.....	Pier A.
55	Fsh.	7	100	Peril Straits Packing Co. (Wash.).....	Ketchikan, Alaska.....	Todd, Alaska.
56	Fsh.	1	40	Duard Eymard.....	New Orleans, La.....	Cut Off, La.
57	Msc.	1	24	John Smith.....	Beaufort, N. C.....	Morsehead City, N. C.
58	Tow.	3	180	Fairbanks, Morse & Co. (Ill.).....	New Orleans, La.....	Chicago, Ill.
59	Oys.	4	30	Alabama Canning Co. (Ala.).....	Mobile, Ala.....	Bayou La Batre, Ala.
60	Fsh.	1	28	Henry M. Davis.....	New York, N. Y.....	Port Jefferson, N. Y.
61	Oys.	3	70	Ernest E. Ball.....	New Haven, Conn.....	89 Froot Street.
62	Tow.	2	18	Earl Pomeroy.....	Sault Ste. Marie, Mich.....	St. Ignace, Mich.
63	Tow.	1	60	Norman H. Cooper.....	Cincinnati, Ohio.....	Empire, Ohio.

1 Formerly ga. s. Phoenix.
 2 Formerly ga. s. Coast.

7 Formerly ga. s. Rose Marie.

Motor Vessels

Line No.	Official No.	Signal letters	Rig	Name of vessel	Tonnage		Register dimensions			When built	Where built
					Gross	Net	Length	Breadth	Depth		
					Feet						
1	207465		Ol. s.	Erikson No. 15	15	10	50.0	13.2	5.1	1910	San Francisco, Calif...
2	218956		Ga. s.	Erin	14	11	48.8	10.5	4.1	1908	New York, N. Y.
3	229759		Ga. s.	Erin	8	6	34.0	9.7	4.4	1928	Cordova, Alaska
4	206778		Ga. s.	Erma	13	11	40.0	10.8	4.5	1909	Mount Vernon, Wash.
5	215242		Ol. s.	Erma	12	8	32.0	11.0	3.9	1917	Juneau, Alaska
6	223711		Ga. s.	Erma	9	8	31.7	10.2	3.5	1924	Beachhaven, N. J.
7	228189		Ga. s.	Ermeony	11	7	40.0	11.3	4.1	1915	Los Angeles, Calif.
8	229725		Ol. s.	Ermls	14	9	41.9	14.5	4.0	1922	Biloxi, Miss.
9	217934		Ga. s.	Erna	13	10	38.8	11.8	4.9	1919	Port Blakely, Wash.
10	201952		Ga. s.	Erna M. Lucas	12	11	40.5	13.3	3.9	1905	Charleston, S. C.
11	226949		Ga. s.	Ernest K.	8	5	32.6	8.8	3.8	1927	Drummond, Mich.
12	220446		Ol. s.	Ernest Lowell	26	12	52.0	16.0	5.6	1920	Lubec, Me.
13	227083		Ol. s.	Ernest E. Beauvais	17	12	41.5	13.5	6.1	1927	Manitowoc, Wis.
14	227093		Ol. s.	Ernestine	74	32	76.6	22.0	7.9	1928	New York, N. Y.
15	206756		Ga. s.	Ernestine D.	19	10	51.5	17.8	3.8	1909	Biloxi, Miss.
16	136426		Ga. s.	Ernst Langhammer	20	16	57.0	17.0	4.2	1894	Pocomoke City, Md.
17	218276		Ga. s.	Eronel	9	6	38.7	9.3	4.0	1911	Norfolk, Va.
18	227848		Ga. s.	Erva J.	6	5	32.0	10.2	3.8	1915	Keansburg, N. J.
19	213841		Ga. s.	Escapade	21	17	42.7	12.4	5.5	1915	Seattle, Wash.
20	207452		Ga. s.	Esco	6	6	29.8	8.8	3.3	1910	Atlantic City, N. J.
21	209029		Ga. s.	Escort	28	15	60.1	16.3	4.9	1911	Prosper, Oreg.
22	210195		Ol. s.	Escort	26	14	59.7	13.6	5.5	1912	Winthrop, Mass.
23	225255		Ol. s.	Escort	14	9	42.6	12.4	4.8	1925	Mariners Harbor, N. Y.
24	150483		Ol. s.	Eskimo	61	41	75.1	20.4	7.3	1890	Benicia, Calif.
25	217133		Ga. s.	Esmeraldo	92	42	59.1	26.4	5.5	1918	Antioch, Calif.
26	223997		Ga. s.	Essex	18	12	46.2	13.2	4.8	1919	New York, N. Y.
27	216534		Ga. s.	Esu	9	7	32.5	10.9	3.8	1918	Seattle, Wash.
28	222937		Ga. s.	Esta	8	7	33.0	11.7	3.9	1923	Dorchester, N. J.
29	216559		Ol. s.	Estebeth	70	47	55.1	17.8	9.7	1918	Tacoma, Wash.
30	213919		Ga. s.	Estel II	22	14	64.1	17.2	3.0	1916	Newport, Ky.
31	201127		Ga. s.	Estella	13	9	36.0	11.5	4.8	1904	Ballard, Wash.
32	205576		Ga. s.	Estella	5	5	25.9	12.2	2.8	1904	Port Republic, N. J.
33	224280		Ga. s.	Estella	9	5	36.1	9.7	3.9	1916	Brooklyn, N. Y.
34	201627		Ga. s.	Estella A.	10	7	34.1	11.8	6.0	1904	Bremen, Me.
35	228301		Ga. s.	Estella M.	9	8	32.2	11.8	3.5	1929	Parkertown, N. J.
36	135879		Ga. s.	Estelle	16	13	42.5	14.5	3.8	1886	Key West, Fla.
37	136172		Ga. s.	Estelle	7	7	36.9	13.2	3.5	1891	Bonsecour, Ala.
38	136236		Ga. s.	Estelle	8	5	41.0	11.0	3.5	1891	Back Creek, Va.
39	200200		Ga. s.	Estelle	7	7	33.6	12.4	3.2	1902	Carrabelle, Fla.
40	229701		Ol. w.	Estelle	44	32	55.0	13.0	3.5	1924	Demopolis, Ala.
41	230514		Ga. s.	Estelle	9	6	34.0	9.0	3.0	1931	Marshallburg, N. C.
42	207017		Ga. w.	Estelle D.	13	13	62.5	19.4	2.2	1909	Ravenswood, W. Va.
43	226639		Ol. s.	Estelle Leonard	63	42	59.9	22.8	7.1	1927	Cambridge, Md.
44	227230		Ol. s.	Estep	39	26	51.6	14.8	7.5	1928	Tacoma, Wash.
45	227489		Ol. s.	Ester	9	6	34.0	9.3	4.7	1928	Poulsbo, Wash.
46	95504	JSTH	Ga. s.	Esther	287	229	130.2	28.0	10.5	1877	Norfolk, Va.
47	137011		Ol. s.	Esther	15	10	40.3	11.7	4.7	1902	Chincoteague, Va.
48	207007		Ga. s.	Esther	14	10	41.0	12.0	3.6	1909	Seattle, Wash.
49	217461		Ga. s.	Esther	15	12	38.0	12.0	3.8	1918	Sitka, Alaska
50	218717		Ga. s.	Esther	17	11	45.2	12.1	5.6	1919	Brooklyn, N. Y.
51	227123		Ga. s.	Esther	20	16	49.0	12.0	5.8	1911	Nyaack, N. Y.
52	219378		Ga. s.	Esther C.	7	5	34.9	10.6	2.4	1917	Houma, La.
53	225352		Ol. s.	Esther C.	15	10	36.3	10.8	4.8	1923	Sturgeon Bay, Wis.
54	216520		Ga. s.	Esther M.	13	8	32.8	8.6	3.9	1918	Larsmont, Minn.
55	225700		Ga. s.	Esther & Carrie	20	14	45.0	14.0	5.9	1917	Nassau, B. W. I.
56	137027		Ol. s.	Esther Redding	21	12	54.0	18.1	3.9	1902	Biloxi, Miss.
57	222199		Ol. s.	Estonia	13	8	38.4	10.2	3.6	1922	Naubinway, Mich.
58	216735		Ga. s.	Estrella	40	27	60.0	20.2	6.0	1918	San Diego, Calif.
59	218392		Ga. s.	Estrella	7	5	38.8	7.8	4.0	1919	Seattle, Wash.
60	222649		Ga. s.	Estrella	8	6	37.0	11.8	4.4	1922	Boqueron, P. R.
61	206398		Ga. s.	Ethal M.	12	11	34.5	9.7	4.1	1909	Green Bay, Wis.
62	100725		Ga. s.	Ethel	10	8	33.7	12.2	5.6	1901	Bremen, Me.
63	136493		Ol. s.	Ethel	28	19	56.6	15.6	6.3	1895	Noank, Conn.
64	136773		Ga. s.	Ethel	7	5	37.0	13.3	2.8	1899	Mobile, Ala.
65	136090		Ga. s.	Ethel	10	7	32.6	14.4	3.8	1902	Scranton, Miss.

¹ Formerly ga. s. Crowley No. 15.
² Formerly Japanese ga. s. Asia 111.
³ Formerly st. s. Elizabeth Schaefer.

⁴ Formerly a st. s. Pacific.
⁵ ga. s. Puffin.
⁶ Formerly U. S. Navy ga. s. 5060.

Line No.	Service	Crew	Horse-power	Name of owner	Home port	Address of owner
1	Tow.	1	150	Bay Cities Transportation Co. (Calif.)	San Francisco, Calif.	Pier 5.
2	Msc.	2	24	W. P. Siewert	New York, N. Y.	822 East One hundred and eightieth Street.
3	Fsh.	1	16	John Slevin	Juneau, Alaska	Cordova, Alaska.
4	Msc.	1	25	Harry W. Chambers	do.	
5	Fsh.	2	40	Edward Doyle	Sitka, Alaska	o/o Sitka Cold Storage Co.
6	Pas.	1	30	Elmer Johnson	Philadelphia, Pa.	Cologne, N. J.
7	Fsh.	2	45	Gilbert O. Van Camp	Los Angeles, Calif.	San Pedro, Calif.
8	Fsh.	4	20	P. E. Harris & Co. (Wash.)	Seattle, Wash.	Dexter Horton Building.
9	Pas.	1	35	James Dodunes	Galveston, Tex.	301 Twenty-fifth Street.
10	Tow.	1	38	A. V. Manuoy	Charleston, S. C.	Ashley River.
11	Fsh.	2	16	Anselm Kihlstrom	Sault Ste. Marie, Mich.	Drummond, Mich.
12	Frt.	1	30	Lawrence Packing Co. (Me.)	Rockland, Me.	Water Street.
13	Tow.	2	100	Edward E. Gillen Towing Co. (Wis.)	Milwaukee, Wis.	626 East Wisconsin Avenue.
14	Fsh.	10	45	Benjamin A. Espy	New York, N. Y.	729 East Twenty-sixth Street (B).
15	Oys.	3	35	Pelican Lake Oyster & Packing Co. (La.)	New Orleans, La.	Houma, La.
16	Oys.	2	36	Addie Lore	Philadelphia, Pa.	Newport, N. J.
17	Frt.	1	30	Delaware County Electric Co. (Pa.)	do.	Tenth and Chestnut Streets.
18	Pas.	1	8	Jack V. Palmer	do.	Tuckerton, N. J.
19	Fsh.	3	28	Pyramid Packing Co. (Alaska)	Sitka, Alaska	Sitka, Alaska.
20	Pas.	1	15	William Hubbard	Philadelphia, Pa.	Atlantic City, N. J.
21	Tow.	1	80	American Toll Bridge Co. (Del.)	San Francisco, Calif.	525 Market Street.
22	Fsh.	1	45	E. Henry Phinney	New Bedford, Mass.	Hyannis, Mass.
23	Tow.	3	60	Florida Power & Light Co. (Fla.)	Miami, Fla.	Ingraham Building.
24	Fsh.	4	200	James E. Sayles	Ketchikan, Alaska	Box 1054.
25	Frt.	2	45	G. G. Whitehall	San Francisco, Calif.	1245 North Pilgrim Street, Stockton, Calif.
26	Msc.	8	47	Shipping Board, Orange Mountain Council, Boy Scouts.	Newark, N. J.	South Orange, N. J.
27	Fsh.	2	20	L. Sanbeck	Ketchikan, Alaska	
28	Fsh.	1	24	Conrad T. Gehring	Philadelphia, Pa.	Fortescue, N. J.
29	Pas.	3	90	James V. Davis	Ketchikan, Alaska	Juneau, Alaska.
30	Tow.	12	50	O. F. Shearer	Louisville, Ky.	Winchester, Ky.
31	Fsh.	1	20	D. W. Hoskins	Ketchikan, Alaska	Wasker City, Alaska.
32	Pas.	1	20	S. Ernest Smith	Philadelphia, Pa.	Tuckerton, N. J.
33	Fsh.	1	12	Andrew Strigh	do.	Estelville, N. J.
34	Frt.	1	30	Duncan I. Selfridge	Newport, R. I.	Jamestown, R. I.
35	Pas.	1	24	Harland R. Price	Philadelphia, Pa.	Parkertown, N. J.
36	Fsh.	2	24	Thompson Fish Co. (Fla.)	Key West, Fla.	Foot Margaret Street.
37	Fsh.	3	8	John F. Loree	Mobile, Ala.	Foot Eslava Street.
38	Oys.	1	15	M. B. Seward	Newport News, Va.	Ailmondsville, Va.
39	Oys.	2	8	Gulf Trading Co. (Fla.)	Apalachicola, Fla.	Carrabelle, Fla.
40	Tow.	2	30	S. S. Wittel & Son	Mobile, Ala.	Shortleaf, Ala.
41	Fsh.	4	40	C. H. B. Davis	Beaufort, N. C.	Marshallburg, N. C.
42	Tow.	1	20	Phillip A. Ritchie	Paducah, Ky.	1126 South Third Street.
43	Frt.	2	75	Levi B. Leonard	Cambridge, Md.	Choptank, Md.
44	Fsh.	6	60	H. A. Hansen	Tacoma, Wash.	611 East Thirty-fourth Street.
45	Fsh.	2	25	Steffan Larsen	Seattle, Wash.	Box 204, Route 2, Foulso, Wash.
46	Fsh.	12	200	North Pacific Fisheries (Wash.)	Seward, Alaska	Seldovia, Alaska.
47	Tow.	2	45	E. L. Boyce	Norfolk, Va.	2600 Glasgow Street, Portsmouth, Va.
48	Fsh.	3	30	Friday Harbor Canning Co. (Wash.)	Seattle, Wash.	Friday Harbor, Wash.
49	Fsh.	1	25	Peter Jorgensen	Petersburg, Alaska	
50	Msc.	1	75	Atlantic, Gulf & Pacific Co. (W. Va.)	New York, N. Y.	15 Park Row.
51	Pas.	4	40	Harry O. Stone	do.	11 Sound View Avenue.
52	Oys.	2	9	Charles B. Carlos	New Orleans, La.	Houma, La.
53	Fsh.	3	30	George Kohlbeck	Milwaukee, Wis.	Algoma, Wis.
54	Fsh.	2	20	Milford Iver Johnson	Duluth Minn.	Two Harbors, Minn.
55	Fsh.	2	60	Harry N. Jones	New York, N. Y.	South Jamesport, N. Y.
56	Oys.	5	24	Dorgan-McPhillips Packing Corporation (Del.)	Gulfport, Miss.	East Back Bay, Biloxi, Miss.
57	Fsh.	4	36	Arthur M. Larsen	Grand Haven, Mich.	St. James, Mich.
58	Pas.	1	100	Star and Crescent Boat Co. (Calif.)	San Diego, Calif.	Foot Broadway.
59	Fsh.	1	60	A. M. Hagmo	Ketchikan, Alaska	Box 22.
60	Frt.	3	105	Charles Moller	St. Thomas, Virgin Islands	St. Croix, Virgin Islands.
61	Fsh.	2	24	William G. Curran	Milwaukee, Wis.	277 Adams Street, Oconto, Wis.
62	Msc.	4	12	A. R. Taylor	Boston, Mass.	South Boston, Mass.
63	Cod.	5	60	Ignatius Sutero	do.	25 Clark Street.
64	Frt.	2	14	L. O. Johnson	Gulfport, Miss.	1029 East Beach Street, Biloxi, Miss.
65	Fsh.	3	8	Lee S. Jones	Mobile, Ala.	1033 Savannah Street.

⁶ Formerly U. S. Navy ga. s. 2645.
⁷ Formerly Sch. Harriet G.

⁸ Formerly British ga. s. Cruiser II.
⁹ Formerly ga. s. Iceland.

Motor Vessels

Line No.	Official No.	Signal letters	Rig	Name of vessel	Tonnage		Register dimensions			When built	Where built
					Gross	Net	Length	Breadth	Depth		
							Feet	Feet	Feet		
1	204355		Ga. s.	Ethel.....	14	11	47.8	14.3	3.7	1907	Neponset, Mass.....
2	213436		Ga. s.	Ethel.....	8	6	31.8	9.6	3.6	1915	Seattle, Wash.....
3	219780		Ga. s.	Ethel.....	7	5	36.8	10.4	3.4	1920	Mystic, Conn.....
4	221614		Ga. s.	Ethel.....	24	16	52.5	14.1	3.4	1921	Atlantic, N. C.....
5	225697		Ga. s.	Ethel.....	20	14	43.8	11.8	4.0	1926	Cheboygan, Mich.....
6	226225		Ol. s.	Ethel.....	28	19	47.4	13.9	6.0	1927	Seattle, Wash.....
7	229442		Ga. s.	Ethel.....	9	7	28.2	11.4	4.5	1930	Forked River, N. J.....
8	229798		Ga. s.	Ethel.....	11	9	35.6	10.0	3.0	1930	Atlantic, N. C.....
9	227826		Ga. s.	Ethel II.....	13	8	38.6	10.3	4.3	1914	New York, N. Y.....
10	212151		Ga. s.	Ethel B.....	15	12	58.5	13.7	2.3	1914	Seabrook, Tex.....
11	200690		Ga. s.	Ethel C.....	9	8	30.0	8.1	4.2	1904	Bridgeton, N. J.....
12	206326		Ga. s.	Ethel D.....	15	7	48.0	16.3	3.4	1909	Biloxi, Miss.....
13	220071		Ga. s.	Ethel G.....	17	12	37.7	12.1	5.0	1930	Metlakatla, Alaska.....
14	136394		Ol. s.	Ethel H.....	22	9	56.1	14.8	4.2	1893	Fairmont, Md.....
15	208202		Ga. s.	Ethel H.....	14	10	44.8	7.7	4.6	1910	Wilmington, Calif.....
16	208999		Ga. s.	Ethel J.....	12	9	44.0	11.3	4.4	1911	Barcelona, N. Y.....
17	227084		Ga. s.	Ethel L.....	17	8	47.2	14.5	4.3	1927	Dare, Va.....
18	136728		Ga. s.	Ethel Q.....	31	21	56.0	16.2	4.8	1899	Marco, Fla.....
19	226656		Ga. s.	Ethel R.....	8	5	34.0	10.5	3.9	1927	Parkertown, N. J.....
20	213655		Ol. s.	Ethel S.....	19	13	51.7	13.2	4.7	1915	Buffalo, N. Y.....
21	215095		Ga. s.	Ethel S.....	9	6	30.6	9.3	3.3	1917	Charlevoix, Mich.....
22	229341		Ol. s.	Ethel S.....	40	27	50.7	15.0	6.9	1930	Tacoma, Wash.....
23	229033		Ol. s.	Ethel T.....	8	5	32.2	12.4	3.6	1929	Harris Neck, Ga.....
24	225544		Ga. s.	Ethel R. J.....	12	8	34.2	11.0	3.9	1926	Tampa, Fla.....
25	210688		Ga. s.	Ethel Alces.....	13	7	45.0	10.0	3.0	1912	Carters Creek, Va.....
26	200281		Ga. s.	Ethel May.....	6	5	35.0	12.0	3.5	1903	Jamesville, Va.....
27	210798		Ga. s.	Ethel May.....	14	11	37.0	14.6	4.7	1911	Charleston, S. C.....
28	230686		Ga. s.	Ethel May.....	15	12	33.6	10.5	4.5	1930	Green Bay, Wis.....
29	202611		Ga. s.	Ethel Redding.....	17	10	52.4	18.8	3.6	1905	Biloxi, Miss.....
30	205791		Ol. s.	Ethel B. Penny.....	94	56	99.5	22.7	9.8	1906	Gloucester, Mass.....
31	96659	KSFB	Ol. s.	ETHEL M. STERLING.....	1,049	638	195.7	42.3	17.9	1900	Dumbarton, Scotland.....
32	214508		Ol. s.	Ethel S. Huff.....	21	12	42.6	14.0	6.4	1916	Kennebunkport, Me.....
33	227310		Ol. s.	Ethel V. Stowman.....	59	53	80.4	22.4	7.0	1928	Dorchester, N. J.....
34	209587		Ga. s.	Etolin.....	17	14	43.0	13.0	5.0	1912	Seattle, Wash.....
35	209947		Ga. s.	Etolin.....	18	12	53.0	12.9	5.1	1912	Astoria, Ore.....
36	210885		Ga. s.	Etowah.....	13	11	35.0	10.5	4.0	1909	Palatka, Fla.....
37	136940		Ga. s.	Etta.....	7	7	38.5	14.0	2.7	1901	Cambridge, Md.....
38	229099		Ga. s.	Etta.....	8	5	31.4	9.1	2.8	1929	Leland, Mich.....
39	230795		Ga. s.	Etta O.....	10	8	31.0	10.2	3.6	1928	Swansboro, N. C.....
40	205706		Ga. s.	Etta D.....	18	9	56.0	12.0	2.9	1908	Des Allemand, La.....
41	117088		Ga. s.	Etta K.....	14	14	41.5	15.0	4.4	1901	Atlantic City, N. J.....
42	137003		Ga. s.	Etta and Lena.....	9	6	27.0	13.0	4.6	1902	Mystic, Conn.....
43	223211		Ga. p.	Etta Belle.....	25	22	64.9	20.4	2.6	1923	Aurora, Ind.....
44	137047		Ol. s.	Etta M. Burns.....	39	18	60.1	18.3	8.0	1902	East Boothbay, Me.....
45	203046		Ga. s.	Etta M. Wilson.....	13	8	46.3	12.4	4.2	1906	Eastport, Me.....
46	136480		Ga. s.	Etta V. Phillips.....	8	8	48.7	13.6	3.2	1894	Taylor's Island, Md.....
47	221451		Ga. s.	Eucla.....	8	5	32.0	12.4	3.1	1921	Mount Pleasant, S. C.....
48	136890		Ga. s.	Eudora T. Wallace.....	12	8	30.7	12.0	3.0	1901	Morehead City, N. C.....
49	214274		Ga. w.	Euell S.....	9	6	56.0	9.7	2.0	1916	Creston, W. Va.....
50	208525		Ga. s.	Eugene.....	12	11	30.6	9.1	4.2	1906	Marinette, Wis.....
51	221300		Ga. w.	EUGENE.....	34	27	60.0	15.0	2.6	1921	Memphis, Tenn.....
52	225323		Ol. s.	Eugene.....	10	7	33.2	12.6	4.2	1924	Miami, Fla.....
53	229425		Ga. w.	Eugene.....	15	13	56.8	14.2	2.4	1925	Creston, W. Va.....
54	136327		Ga. s.	Eugene H. Brown.....	37	32	58.0	15.4	4.0	1892	Oriole, Md.....
55	207752		Ga. s.	Eugenia.....	11	8	30.8	11.0	3.0	1910	Millsboro, Del.....
56	230691		Ga. s.	Eugenia.....	6	5	31.0	8.8	2.8	1930	Sea Level, N. C.....
57	8868		Ol. s.	Eugie.....	97	66	94.6	24.0	6.7	1872	Dorchester County, Md.....
58	218400		Ga. s.	Eula Belle.....	9	6	31.4	10.2	4.3	1913	Meriden, Conn.....
59	213618		Ga. s.	Eulalia.....	17	9	53.0	12.0	4.8	1915	Crittenden, Va.....
60	225057		Ga. s.	Eulalia.....	10	7	35.9	12.8	3.6	1925	Crisfield, Md.....
61	204754		Ga. s.	Eunice.....	12	9	43.0	13.3	4.0	1907	Elizabeth City, N. C.....
62	210578		Ga. s.	Eunice.....	28	25	60.0	13.4	4.8	1912	Petersburg, Alaska.....
63	213551		Ol. s.	Eunice.....	15	10	37.1	14.7	3.7	1915	Brunswick, Ga.....
64	215117		Ol. s.	Eunice.....	42	34	59.6	14.3	5.9	1917	Winslow, Wash.....
65	217284		Ga. s.	Eunice.....	12	10	44.0	13.2	4.0	1918	Kake, Alaska.....
66	136635		Ga. s.	Eunice S.....	5	5	35.7	12.5	2.8	1897	Hopewell, Md.....
67	212130		Ga. s.	Eunice V.....	7	7	26.9	8.3	3.3	1914	Green Bay, Wis.....
68	135514		Ga. s.	Euphemia Furton.....	6	5	30.2	12.5	2.9	1890	Patchogue, N. Y.....

¹ Formerly ol. s. Hawaii.

Line No.	Service	Crew	Horse-power	Name of owner	Home port	Address of owner
1	Msc.	1	36	E. J. Cottrell.....	Perth Amboy, N. J....	28 Cedar Street, Highlands, N. J.
2	Fsh.	1	8	Ray B. Colby.....	Seattle, Wash.....	2637 West Fifty-seventh Street
3	Frt.	1	12	John F. McLaughlin.....	New London, Conn....	General delivery.
4	Frt.	2	20	Hatteras Fish & Transportation Co.....	Elizabeth City, N. C....	Ocrocco, Va.
5	Fsh.	2	65	Ross J. Bell.....	Port Huron, Mich.....	233 South Huron Street.
6	Fsh.	3	45	San Juan Fishing & Packing Co. (Wash.).....	Seattle, Wash.....	Foot Stacy Street.
7	Pas.	2	40	Irving Frazee.....	Philadelphia, Pa.....	Forked River, N. J.
8	Fsh.	1	24	Joe W. Salter.....	Beaufort, N. C.....	Atlantic, N. C.
9	Pas.	1	30	Thornton T. Reiley.....	New York, N. Y.....	167 Queen Place, City Island, N. Y.
10	Pas.	1	50	N. Macon Crawford.....	Houston, Tex.....	General delivery, Harrisburg, Tex.
11	Pas.	1	12	Samuel J. Fox.....	Wilmington, Del.....	Lelapsic, Del.
12	Frt.	4	16	John F. Spindler.....	Gulfport, Miss.....	1435 First Street, Biloxi, Miss.
13	Fsh.	4	30	Harold C. Hudson.....	Ketchikan, Alaska.....	Metlakatla, Alaska.
14	Fsh.	2	45	W. A. Graham.....	Newport News, Va.....	Messick, Va.
15	Fsh.	2	20	Thomas R. Williams.....	Los Angeles, Calif.....	South Gate, Calif.
16	Fsh.	2	60	A. Bentley & Sons Co. (Ohio).....	Toledo, Ohio.....	201 Belmont Avenue.
17	Frt.	2	35	W. T. Shields.....	Newport News, Va.....	Dandy, Va.
18	Fsh.	3	30	South Fish Co. (Fla.).....	Tampa, Fla.....	Fort Myers, Fla.
19	Pas.	1	85	John L. Cramer.....	Philadelphia, Pa.....	Parkertown, N. J.
20	Fsh.	5	60	Schacht Fish Co.....	Sandusky, Ohio.....	Railroad Street.
21	Fsh.	2	40	Ernest G. Smith.....	Grand Haven, Mich.....	Obarlevoix, Mich.
22	Fsh.	6	75	Ragnvald Selset.....	Ketchikan, Alaska.....	Seattle, Wash.
23	Fsh.	2	16	William Timmons.....	Savannah, Ga.....	Townsend, Ga.
24	Pas.	2	28	Ernest M. Cuscaden.....	Tampa, Fla.....	2601 Twelfth Street.
25	Frt.	2	16	Sidney J. Justice.....	Crisfield, Md.....	315 Broadway.
26	Oys.	2	15	Lyman R. Smith.....	Cape Charles, Va.....	Willis Wharf, Va.
27	Frt.	1	20	W. L. Hills.....	Charleston, S. C.....	Mt. Pleasant, S. C.
28	Fsh.	2	28	Lars Bilton.....	Milwaukee, Wis.....	Washington Island, Wis.
29	Fsh.	4	20	Gussie Fountain Packing Co. (La.).....	Gulfport, Miss.....	Yerger Building, Biloxi, Miss.
30	Cod.	22	75	Arthur L. Parker.....	Boston, Mass.....	13 Fish Pier.
31	Frt.	15	490	Santa Fe Mercantile Co. (Calif.).....	Los Angeles, Calif.....	Beverly Hills, Calif.
32	Cod.	4	35	George H. Huff.....	Portland, Me.....	Cape Porpoise, Me.
33	Fsh.	8	120	Frank T. Stowman.....	Philadelphia, Pa.....	Port Norris, N. J.
34	Fsh.	7	30	R. P. Young.....	Ketchikan, Alaska.....	Kasaan, Alaska.
35	Fsh.	3	60	Alaska Pacific Fisheries (Oreg.).....	Wrangell, Alaska.....	Wrangell, Alaska.
36	Tow.	2	24	N. J. Tilghman.....	Jacksonville, Fla.....	Palatka, Fla.
37	Oys.	4	7	Richard B. Cannon.....	Crisfield, Md.....	Crocheron, Md.
38	Fsh.	2	20	Claude H. Kaapke.....	Grand Haven, Mich.....	Leland, Mich.
39	Fsh.	3	70	J. O. Casper.....	Beaufort, N. C.....	Swansboro, N. C.
40	Fsh.	2	28	Louisiana Oyster & Fish Co. (La.).....	New Orleans, La.....	Berwick, La.
41	Fsh.	2	36	Onni Lundholm.....	Philadelphia, Pa.....	Wildwood, N. J.
42	Fsh.	1	12	Joseph G. Maier.....	Bridgeport, Conn.....	54 Adams Street.
43	Fer.	1	20	Frank J. Klopp.....	Louisville, Ky.....	Petersburg, Ky.
44	Cod.	10	50	Edward J. Franklin.....	Boston, Mass.....	30 A, Fish Pier.
45	Frt.	3	25	David E. Black.....	do.....	17 Jenison Street, Newtonville, Mass.
46	Frt.	1	15	J. R. Jackson.....	Reedville, Va.....	Amburg, Va.
47	Frt.	2	12	Philip P. DuTart.....	Charleston, S. C.....	Wando, S. C.
48	Frt.	2	16	Eugene O. Davis.....	Beaufort, N. C.....	Marshallburg, N. C.
49	Frt.	1	15	D. H. Williston.....	Pittsburgh, Pa.....	Parkersburg, W. Va.
50	Fsh.	2	8	Wm. J. Daniels.....	Sault Ste. Marie, Mich.....	Escanaba, Mich.
51	Tow.	3	25	Northern Ohio Cooperage & Lumber Co. (Ark.).....	Memphis, Tenn.....	Parkin, Ark.
52	Tow.	1	50	J. O. Webster.....	Miami, Fla.....	380 Alton Road.
53	Tow.	1	20	H. C. Depue.....	Pittsburgh, Pa.....	Creston, W. Va.
54	Msc.	2	10	J. V. Hobbs.....	Elizabeth City, N. C....	
55	Pas.	2	35	Alexander W. West.....	Wilmington, Del.....	Millsboro, Del.
56	Fsh.	3	75	Manly Murphy.....	Beaufort, N. C.....	Davis, N. C.
57	Frt.	4	120	Lin G. Greene.....	Miami, Fla.....	% City Yacht Basin.
58	Frt.	1	15	Frank J. Spratke.....	Hartford, Conn.....	Meriden, Conn.
59	Pas.	1	45	Miami Fish & Ice Co. (Fla.).....	Miami, Fla.....	Box 883, Miami, Fla.
60	Wrk.	2	12	Joseph T. Cullen.....	Crisfield, Md.....	R. F. D. No. 1.
61	Frt.	2	24	Hampton Sprull.....	New Bern, N. O.....	Oriental, N. C.
62	Fsh.	7	50	Petersburg Packing Co. (Wash.).....	Petersburg, Alaska.....	
63	Fsh.	5	30	Anna L. Pierce.....	Miami, Fla.....	818 Northwest Fifth Avenue.
64	Frt.	4	75	Alaska Commercial Co. (Calif.).....	Juneau, Alaska.....	Unalaska, Alaska.
65	Fsh.	1	30	Joe K. Peterson.....	do.....	Kake, Alaska.
66	Frt.	2	8	M. B. Twilley.....	Annapolis, Md.....	St. Georges Island, Md.
67	Fsh.	2	610	John James Hogan.....	Milwaukee, Wis.....	Green Bay, Wis.
68	Fsh.	1	20	Peter Verbeke.....	New York, N. Y.....	West Bayville, N. Y.

* Formerly ga. s. Sinbed.

Line No.	Official No.	Signal letters	Rig	Name of vessel	Tonnage		Register dimensions			When built	Where built
					Gross	Net	Length	Breadth	Depth		
					Feet						
					Feet	Feet	Feet				
1	137048		Ga. s.	Eureka	12	10	42.0	14.2	3.8	1902	Patchogue, N. Y.
2	201499		Ga. w.	Eureka	34	9	58.0	15.5	3.8	1904	New Orleans, La.
3	202062		Ol. s.	Eureka	28	25	60.5	17.7	4.8	1906	Marco, Fla.
4	208157		Ga. s.	Eureka	11	6	38.0	12.2	5.2	1909	Lubec, Me.
5	209832		Ga. s.	Eureka	11	8	44.2	12.3	3.8	1912	Astoria, Oreg.
6	210172		Ga. s.	Eureka	42	35	56.7	15.6	5.9	1912	Tacoma, Wash.
7	210676		Ga. s.	Eureka	7	7	26.0	8.0	4.0	1910	Green Bay, Wis.
8	213860		Ga. s.	Eureka	11	8	36.1	10.0	3.7	1913	Camden, N. J.
9	219341		Ga. w.	Eureka	30	16	51.3	14.5	2.4	1905	Lockport, La.
10	223681		Ga. s.	Eureka	16	11	38.2	11.4	5.6	1924	Tacoma, Wash.
11	223074		Ga. s.	Eureka	8	6	29.8	9.6	3.5	1921	Hoonah, Alaska.
12	230499		Ol. s.	Europa	236	168	109.0	25.9	10.5	1931	San Diego, Calif.
13	218842		Ga. s.	Europe	11	8	47.0	12.0	3.6	1912	Cut Off, La.
14	223695		Ol. s.	Europe	41	27	62.5	20.6	4.6	1924	Pascagoula, Miss.
15	136213		Ga. s.	Eurybia	14	13	37.4	13.5	6.8	1888	Brooklyn, N. Y.
16	135609		Ga. s.	Eva	17	7	42.3	12.6	4.3	1883	Noank, Conn.
17	150893		Ga. s.	Eva	30	22	56.0	13.0	8.0	1901	Tampa, Fla.
18	204890		Ga. s.	Eva	14	9	55.3	11.2	3.4	1907	Smiths Point, Tex.
19	210236		Ga. s.	Eva	15	10	49.0	11.2	3.5	1912	Coligan Bayou, La.
20	222350		Ga. s.	Eva	10	6	37.9	9.2	3.9	1909	Mare Island, Calif.
21	224748		Ol. s.	Eva	9	6	33.2	12.5	3.6	1925	South Jacksonville Fla.
22	230282		Ga. s.	Eva	12	8	38.7	10.1	4.4	1930	Boston, Mass.
23	224377		Ol. s.	Eva II	22	15	48.6	13.6	5.9	1925	do.
24	216965		Ga. s.	Eva H	27	11	60.2	14.2	5.1	1918	Ellsworth, Me.
25	136911		Ga. s.	Eva N	9	9	30.9	12.0	5.9	1901	Friendship, Me.
26	204059		Ga. s.	Eva R	7	5	30.0	11.0	5.2	1907	Vinalhaven, Me.
27	229113		Ga. s.	Eva R	10	8	35.6	10.1	4.7	1929	do.
28	214955		Ga. s.	Eva S	9	9	27.5	8.6	3.8	1915	Oconto, Wis.
29	135540		Ga. s.	Eva and Belle	14	14	40.4	14.3	6.0	1881	Deer Isle, Me.
30	135571		Ga. s.	Eva Bell	19	18	58.4	15.7	4.3	1852	Dorchester County, Md.
31	135725		Ol. s.	Eva Blanche	41	19	61.8	18.3	6.0	1883	Pocomoke City, Md.
32	76337		Ol. s.	Eva Conway	76	52	82.0	24.0	6.0	1882	Milton, Md.
33	202684		Ga. s.	Eva Foster	18	12	52.7	19.2	3.9	1905	Scranton, Miss.
34	229799		Ol. s.	Eva Grace	29	14	60.0	14.8	5.6	1930	East Machias, Me.
35	136410		Ga. s.	Eva Ida	8	6	34.5	10.7	2.9	1893	Bayou Lafourche, La.
36	221498		Ga. s.	Eva Jane	14	11	38.8	15.7	3.1	1921	Hankamer, Tex.
37	203311		Ga. s.	Eva Lillian	10	7	42.5	10.2	3.4	1906	Pocomoke City, Md.
38	230486		Ga. s.	Eva Mae	7	5	32.0	9.3	3.0	1929	Morehead City, N. C.
39	136759		Ga. s.	Eva May	21	9	54.3	16.1	4.0	1899	Smyrna, N. C.
40	135014		Ga. s.	Eva Smith	5	5	28.5	12.0	2.8	1874	Islip, N. Y.
41	136543		Ga. s.	Eva M. Martin	21	11	48.0	15.3	6.4	1896	East Boothbay, Me.
42	223282		Ga. s.	Evan N	10	8	33.0	11.4	5.5	1923	Amesbury, Mass.
43	224403		Ga. s.	Evangeline	8	5	32.0	10.9	4.8	1924	do.
44	228989		Ol. s.	Evangeline	13	7	36.7	12.6	3.2	1929	Chauvin, La.
45	229276		Ga. s.	Evangeline	8	6	32.5	11.1	2.6	1929	Golden Meadow, La.
46	207970		Ga. s.	Evans	16	12	44.1	10.1	4.6	1910	Hoquiam, Wash.
47	225249		Ga. s.	Evdæa D	8	5	32.1	10.9	2.6	1924	Houma, La.
48	230948		Ga. s.	Eveleen	8	6	33.5	11.8	3.8	1931	Bayport, L. I., N. Y.
49	226892		Ol. s.	Evelina M. Goulart	82	56	83.7	21.2	10.2	1927	Essex, Mass.
50	136833		Ga. s.	Evelyn	7	7	39.2	15.2	2.8	1901	Wittman, Md.
51	141213		Ol. s.	Evelyn	40	27	73.2	14.0	6.0	1892	Nyack, N. Y.
52	200601		Ga. s.	Evelyn	24	16	46.7	14.5	4.1	1904	West Haven, Conn.
53	214621		Ga. s.	Evelyn	10	9	34.5	8.5	3.1	1911	Sturgeon Bay, Wis.
54	221751		Ga. s.	Evelyn	6	5	21.8	10.3	3.5	1917	Belmar, N. J.
55	225525		Ga. s.	Evelyn	7	6	31.5	10.4	3.5	1926	Beach Haven, N. J.
56	230293		Ga. s.	Evelyn	78	73	82.5	21.5	10.3	1930	Pensacola Fla.
57	208077		Ga. s.	Evelyn C	9	6	46.3	9.2	4.1	1901	Scranton, Miss.
58	222483		Ga. s.	Evelyn C	14	13	48.3	9.7	4.0	1917	Essington, Pa.
59	205087		Ga. s.	Evelyn G	12	7	41.0	11.6	6.3	1907	Manset, Me.
60	210166		Ol. s.	Evelyn H	23	20	49.2	12.1	5.6	1912	Rockport, Mass.
61	227227		Ga. s.	Evelyn J	13	8	33.6	10.0	4.6	1928	Manitowoc, Wis.
62	223405		Ga. s.	Evelyn K	10	7	35.5	10.0	3.6	1924	Unknown
63	210248		Ga. s.	Evelyn W	12	8	34.6	11.8	3.6	1912	Forked River, N. J.
64	210317		Ga. s.	Evelyn Desportes	22	13	52.7	18.0	3.8	1912	Blox, Miss.
65	137046		Ga. s.	Evelyn Harford	8	6	32.1	12.2	3.9	1902	Apalachicola, Fla.
66	221880		Ga. s.	Evelyn Nelson	10	7	46.9	10.2	4.0	Unknown	Unknown
67	229023		Ol. s.	EVELYN C. SMITH	33	26	45.0	12.9	5.4	1926	Manitowoc, Wis.
68	225289		Ol. s.	Evelyn G. Sears	56	19	71.9	19.2	8.8	1926	Essex, Mass.

¹ Formerly ga. w. St. Antonio.

² Formerly ga. s. Pilot.

³ Formerly U. S. Navy ga. s. 891.

⁴ Formerly ol. s. Linta.

Line No.	Service	Crew	Horse-power	Name of owner	Home port	Address of owner
1	Oys.	3	27	Frank Rogers.....	New York, N. Y.....	Bayport, N. Y.
2	Tow.	2	40	Elias B. Fisher.....	New Orleans, La.....	Lafitte, La.
3	Frt.	3	36	F. W. Hall.....	Key West, Fla.....	Fort Myers, Fla.
4	Frt.	2	20	Arthur E. Tracey.....	Eastport, Me.....	Water Street.
5	Fsh.	2	50	Columbia River Packers Association (Oreg.)	Astoria, Oreg.....	Foot Sixth Street.
6	Fsh.	5	40	Pacific American Fisheries (Me.)	Ketchikan, Alaska.....	South Bellingham, Wash.
7	Fsh.	3	12	Martin Wright.....	Milwaukee, Wis.....	Big Suamico, Wis.
8	Pas.	1	30	Joseph M. Garrison.....	Philadelphia, Pa.....	Port Norris, N. J.
9	Tow.	2	50	Antoine J. Stagni.....	New Orleans, La.....	Thibodaux, La.
10	Fsh.	4	40	Mathew Nelson.....	Tacoma, Wash.....	4308 North Twenty-fifth Street.
11	Fsh.	4	10	Mrs. Harry Marvin.....	Juneau, Alaska.....	Hoonah, Alaska.
12	Fsh.	12	b 350	Mariano Crivello.....	San Diego, Calif.....	2317 Columbia Street.
13	Frt.	3	24	Baldo Butirich.....	New Orleans, La.....	Gretna, La.
14	Fsh.	4	36	Anticich Packing Co. (Miss.)	Gulfport, Miss.....	Biloxi, Miss.
15	Frt.	1	20	Amos Coffin.....	New Haven, Conn.....	482 Quinpiac Avenue.
16	Msc.	1	40	E. Henry Phinney.....	New Bedford, Mass.....	Hyannis, Mass.
17	Tow.	2	90	C. W. Bahr.....	Tampa, Fla.....	113 Hyde Park Place.
18	Pas.	1	40	Agnes B. Chapman.....	Galveston, Tex.....	2124 Avenue N.
19	Pas.	2	20	A. J. Thibodeaux.....	Port Arthur, Tex.....	Orange, Tex.
20	Frt.	1	40	John Mischorr.....	New York, N. Y.....	298 St. Anne's Avenue.
21	Tow.	2	60	A. A. Bunnell.....	Miami, Fla.....	110 Northeast Twenty-first Street.
22	Fsh.	2	80	Gerald Cavanagh.....	Boston, Mass.....	Dorchester, Mass.
23	Cod.	5	45	Ignatius Dasaro.....	do.....	309 North Street, Everett, Mass.
24	Frt.	2	45	E. A. Holmes Packing Co. (Me.)	Eastport, Me.....	7 Madison Street.
25	Frt.	1	20	Jamon MacVane.....	Portland, Me.....	Cliff Island, Me.
26	Msc.	1	4	E. E. Davis.....	Rockland, Me.....	Camden, Me.
27	Fsh.	1	35	J. E. Robinson.....	do.....	Vinal Haven, Me.
28	Fsh.	3	b 10	Aloysius Nowakowski.....	Milwaukee, Wis.....	Marinette, Wis.
29	Frt.	1	10	Luther M. Keone.....	Belfast, Me.....	Prospect, Me.
30	Frt.	2	18	George W. Smith.....	Crisfield, Md.....	Tylerton, Md.
31	Frt.	1	120	Ballard Fish & Oyster Co. (Va.)	Norfolk, Va.....	Groner's Wharf, foot Southampton Street.
32	Frt.	3	50	Harvey H. Conway.....	Cambridge, Md.....	2 Choptank Avenue.
33	Oys.	5	40	Sea Food Co. (Miss.)	Gulfport, Miss.....	Biloxi, Miss.
34	Frt.	1	75	Wass & Stinson Canning Co.	Bar Harbor, Me.....	Prospect Harbor, Me.
35	Frt.	2	20	Joseph Adams.....	New Orleans, La.....	Cut Off, La.
36	Frt.	2	28	A. F. McBride.....	Galveston, Tex.....	Hankamer, Tex.
37	Oys.	2	40	Bethlehem Shipbuilding Corporation (Del.)	Baltimore, Md.....	Key Highway and Cross Street.
38	Fsh.	3	30	Bert Styron.....	Beaufort, N. C.....	Morehead City, N. C.
39	Frt.	2	37	Samuel A. Guilds.....	Charleston, S. C.....	Mount Pleasant, S. C.
40	Fsh.	2	12	Stephen Mojleski.....	New York, N. Y.....	New Suffolk, N. Y.
41	Cod.	8	28	United Fisheries Co. (Mass.)	Gloucester, Mass.....	286 Main Street.
42	Fsh.	1	22	Jeremiah M. Littlefield.....	Newport, R. I.....	Block Island, R. I.
43	Fsh.	2	28	William Cyr.....	do.....	Do.
44	Fsh.	1	20	Edward Exposito.....	New Orleans, La.....	Houma, La.
45	Fsh.	2	20	Frank Ragas.....	do.....	Buras, La.
46	Tow.	2	60	R. J. Ulican Tugboat Co. (Wash)	Seattle, Wash.....	400 South F Street, Aberdeen, Wash.
47	Fsh.	2	14	Cheramie Duet.....	New Orleans, La.....	Golden Meadow, La.
48	Pas.	1	40	Arthur S. Rogers.....	New York, N. Y.....	Sayville, N. Y.
49	Fsh.	14	150	Manuel J. Goulart.....	Gloucester, Mass.....	9 Friend Street.
50	Frt.	4	10	William H. Vallant.....	Cambridge, Md.....	Bellevue, Md.
51	Pas.	2	180	Jacob Martin.....	New York, N. Y.....	2749 East Forty-seventh Street.
52	Oys.	4	60	Warren Oyster Co. (R. I.)	Providence, R. I.....	Warren, R. I.
53	Fsh.	3	15	Noah Longlais.....	Milwaukee, Wis.....	Menomino, Wis.
54	Fsh.	5	22	D. Clifford Morris.....	Philadelphia, Pa.....	Bayhead, N. J.
55	Fsh.	6	20	John Anderson.....	do.....	Do.
56	Fsh.	9	b 36	Warren Fish Co. (Fla.)	Pensacola, Fla.....	Baylen Street Wharf.
57	Tow.	2	50	Clark Dredging Co. (Tex.)	Galveston, Tex.....	Miami, Fla.
58	Frt.	2	18	Dewey F. Bowman.....	Baltimore, Md.....	Belair, Md.
59	Cod.	5	30	Paul Reilly.....	Bath, Me.....	Bristol, Me.
60	Cod.	6	45	Simon A. Landry.....	Gloucester, Mass.....	15A Taylor Street.
61	Fsh.	4	b 30	Joseph Jacobi.....	Milwaukee, Wis.....	410 East Tenth Street, Michigan City, Ind.
62	Frt.	2	40	Mitchell Oil Corporation (N. Y.)	New York, N. Y.....	Mamaroneck, N. Y.
63	Pas.	1	40	B. Franklin Wilbert.....	Philadelphia, Pa.....	Forked River, N. J.
64	Fsh.	6	16	Mrs. Sophie K. Desporte.....	Gulfport, Miss.....	Biloxi, Miss.
65	Frt.	2	25	Jos. Messina.....	Apalachicola, Fla.....	
66	Frt.	2	24	N. P. Tull.....	Crisfield, Md.....	Tylerton, Md.
67	Fsh.	4	60	Oliver H. Smith.....	Milwaukee, Wis.....	Port Washington, Wis.
68	Cod.	12	100	Antone S. Sears.....	Gloucester, Mass.....	16 Silva Court.

* Formerly ga. s. Happy Jack.

Line No.	Official No.	Signal letters	Rig	Name of vessel	Tonnage		Register dimensions			When built	Where built
					Gross	Net	Length	Breadth	Depth		
1	229019		Ga. s.	Evelyne Ruth	17	7	50.0	12.0	6.2	1929	Jonesport, Me.
2	230571		Ga. p.	EVERETT LEE	47	47	60.0	30.0	3.0	1931	Jeffersonville, Ind.
3	224950		Ol. s.	Everyday Ferry	14	9	56.0	14.2	2.7	1925	Maryhill, Wash.
4	224593		Ga. s.	Ever Ready	12	8	37.7	13.0	4.1	1925	Patchogue, N. Y.
5	209545		Ga. s.	Evolution	25	17	43.0	13.5	5.5	1912	Seattle, Wash.
6	222981		Ga. s.	Evolution	8	5	33.9	9.3	4.0	1923	do.
7	201385		Ga. s.	Example	11	7	43.9	12.6	3.6	1904	Empire, La.
8	225818		Ol. s.	Example	45	31	59.8	15.8	7.1	1926	Dockton, Wash.
9	223910		Ga. s.	Exceed	10	8	34.2	9.7	4.6	1924	Seattle, Wash.
10	136060		Ol. s.	Excel	47	24	68.0	22.3	4.5	1899	Handsboro, Miss.
11	136271		Ga. s.	Excel	15	10	38.9	15.4	4.4	1892	Goshen, N. J.
12	223786		Ol. s.	Excel	40	27	55.2	15.5	7.4	1924	Seattle, Wash.
13	227348		Ol. s.	Excel II	61	41	67.1	17.3	8.0	1928	do.
14	202468		Ga. s.	Excellent	14	10	52.0	18.9	4.2	1905	Bridgetown, Va.
15	228250		Ol. s.	Excellent	76	52	68.1	18.9	8.8	1929	Los Angeles, Calif.
16	229683		Ol. s.	Excellent	66	45	62.6	18.1	8.5	1930	Tacoma, Wash.
17	203768		Ga. s.	Excelsior	9	8	38.0	13.3	3.6	1906	Patchogue, N. Y.
18	229991		Ol. s.	Excelsior	23	13	50.8	14.0	5.4	1925	San Diego, Calif.
19	209645		Ol. s.	Excursion	46	31	65.0	14.7	6.5	1912	Astoria, Ore.
20	230045		Ol. s.	Exeter	114	78	93.3	22.0	10.6	1930	Essex, Mass.
21	211118		Ga. s.	Exhibit	19	13	38.3	12.8	4.8	1913	Seattle, Wash.
22	200749		Ol. s.	Expansion	175	113	104.6	24.6	8.2	1904	Oakland, Calif.
23	201916		Ga. s.	Experiment	11	8	39.7	10.1	4.2	1905	Mount Pleasant, S. C.
24	226832		Ga. s.	Exploit	60	48	66.0	20.0	7.8		Unknown
25	225938		Ol. s.	Explorer	50	34	59.1	17.5	7.5	1926	Seattle, Wash.
26	204143		Ol. s.	Express	11	6	43.5	10.3	3.5	1907	Marshfield, Ore.
27	218530		Ga. s.	Express	8	6	39.3	9.1	4.2	1897	New York, N. Y.
28	226604		Ol. s.	Express	52	35	63.1	16.2	7.5	1927	Seattle, Wash.
29	227324		Ga. s.	Express	19	13	50.3	12.9	5.0	1916	New York, N. Y.
30	227488		Ol. s.	EXPRESS	115	70	92.9	20.0	8.9	1873	Chester, Pa.
31	206076		Ga. s.	Extra	22	15	49.1	16.7	3.5	1909	New Orleans, La.
32	221185		Ga. s.	Extra Dry	8	6	33.5	9.5	3.0	1907	Cape May, N. J.
33	226967		Ga. s.	F.	7	6	32.0	11.0	3.9	1927	Belmar, N. J.
34	226104		Ga. s.	F. I.	8	6	31.9	11.2	3.4	1926	do.
35	222974		Ga. w.	F. S. W.	12	12	59.6	11.8	2.2	1923	Clarrington, Ohio.
36	201573		Ga. w.	F. & J.	27	12	58.6	15.0	3.2	1904	Grand Isle, La.
37	202548		Ga. s.	F. Diersen	14	13	35.4	11.2	3.6	1905	Manitowoc, Wis.
38	214619		Ga. s.	F. Hunter	16	11	39.4	10.8	4.5	1916	Sturgeon Bay, Wis.
39	220073		Ol. s.	F. A. Daly	22	7	51.0	14.1	4.9	1920	Vancouver, Wash.
40	222495		Ga. w.	F. B. Potts	25	17	55.2	13.2	2.6	1921	Clarrington, Ohio.
41	213504		Ol. s.	F. B. Rogers	25	23	47.2	14.6	5.8	1915	Trenton, N. J.
42	228968		Ga. s.	F. B. Walker	34	21	62.0	20.7	4.6	1929	Pascagoula, Miss.
43	219794		Ga. s.	F. O. Barnes	52	35	60.8	16.2	7.5	1920	Tacoma, Wash.
44	215081		Ga. s.	F. O. Hergert	26	21	55.8	12.3	5.8	1917	Seattle, Wash.
45	213074		Ga. s.	F. O. Stender	11	9	31.0	11.0	3.8	1915	Providence, R. I.
46	226074		Ga. w.	F. D. Bolton	41	40	64.9	26.0	2.8	1926	Evansville, Ind.
47	223533		Ga. s.	F. D. Crockett	28	16	55.8	15.7	4.6	1924	Seaford, Va.
48	216363		Ol. s.	F. H. Marvin	274	195	106.0	30.2	8.0	1918	Everett, Wash.
49	228808		Ga. s.	F. H. Russell	14	11	41.3	13.7	3.2	1924	Biloxi, Miss.
50	225347		Ga. w.	F. H. SREPARD	31	20	57.6	11.2	3.0	1926	Memphis, Tenn.
51	8822		Ga. s.	F. J. Baker	14	12	42.0	16.2	3.1	1872	Port Jefferson, N. Y.
52	203051		Ol. s.	F. J. Purdy	30	20	50.5	16.9	6.6	1906	Portland, Me.
53	230387		Ga. s.	F. L. Colle	35	25	62.0	20.7	4.6	1930	Pascagoula, Miss.
54	224962		Ga. s.	F. L. Stevens	43	34	61.2	19.3	5.4	1925	Hudson, Md.
55	229068		Ol. s.	F. S. Howard	25	21	40.6	12.6	4.2	1929	Fayette, Mich.
56	210049		Ga. w.	F. T. Nicholls	21	13	65.0	15.0	3.0	1912	New Orleans, La.
57	120583		Ga. s.	F. W. Gordon	15	9	41.5	15.7	4.3	1884	Bay Shore, N. Y.
58	224890		Ol. s.	F. W. Mulkey	18	11	51.6	13.7	5.4	1925	Astoria, Ore.
59	230398		Ol. w.	F. W. Olcott	67	67	75.0	17.8	4.3	1930	Paducah, Ky.
60	219577	LVNM	Ol. s.	Fabia	248	108	131.6	25.0	13.4	1920	East Boothbay, Me.
61	222940		Ol. s.	Fairbanks	62	42	59.5	18.5	8.6	1923	Friday Harbor, Wash.
62	215540		Ol. s.	Fairbanks Morse	11	7	47.7	11.8	4.3	1917	East Machias, Me.
63	227584		Ol. s.	Fairfax	69	47	64.4	18.0	9.2	1928	Tacoma, Wash.
64	121069		Ol. s.	Fairfield	46	25	60.6	17.5	7.9	1898	do.
65	221252		Ol. s.	Fairfield	54	36	55.0	26.0	6.7	1921	Jacksonville, Fla.
66	227322		Ol. s.	Fairland	14	10	39.7	11.0	5.4	1928	Tacoma, Wash.
67	219751		Ga. s.	Fairway	27	19	50.5	12.4	6.4	1920	Poulsbo, Wash.
68	228284		Ol. s.	Fairweather	73	49	70.0	18.0	8.8	1929	Port Blakely, Wash.
69	230845		Ga. s.	Fair Wind	7	5	36.0	8.5	2.8	1918	Atlantic, N. C.

¹ Formerly ga. s. U. S. N. No. 2657.

² Formerly ol. s. U. S. C. G. St. s. {
^a Manhattan.
^b Arundel.

Line No.	Service	Crew	Horse-power	Name of owner	Home port	Address of owner
1	Fsh.	4	600	B. E. Lurchin.....	Eastport, Me.....	Pembroke, Me.
2	Fer.	2	37	Jeff Webb.....	Louisville, Ky.....	Warsaw, Ky.
3	Fer.	1	150	Maryhill Ferry Co. (Wash.).....	Portland, Oreg.....	Maryhill, Wash.
4	Pas.	1	40	William F. Marclely.....	New York, N. Y.....	Babylon, N. Y.
5	Fsh.	2	65	George Mathisen.....	Seattle, Wash.....	6047 Fourth Avenue NW.
6	Fsh.	2	12	Fred Bahovec.....	Wrangell, Alaska.....	
7	Oys.	4	27	Louis Adam.....	New Orleans, La.....	Cut Off, La.
8	Fsh.	8	90	Anton Sumic.....	Seattle, Wash.....	1430 First Avenue North.
9	Fsh.	2	16	Martin Nelson.....	Ketchikan, Alaska.....	Box 1803.
10	Frt.	4	36	Henry A. Felcher.....	Gulfport, Miss.....	Blloxi, Miss.
11	Oys.	4	24	William H. Pierce.....	Philadelphia, Pa.....	Dorchester, N. J.
12	Fsh.	7	75	John Molver.....	Petersburg, Alaska.....	Box 34.
13	Fsh.	9	155	O. M. Roald.....	Ketchikan, Alaska.....	Seattle, Wash.
14	Frt.	2	10	R. A. Parsons.....	Cape Charles, Va.....	
15	Fsh.	10	b 160	Luke Alafetich.....	Los Angeles, Calif.....	767 West Eighteenth Street, San Pedro, Calif.
16	Fsh.	9	135	Mato Coleta.....	Tacoma, Wash.....	3118 North Thirty-second Street.
17	Frt.	1	25	Samuel Starkins.....	Bridgeport, Conn.....	Greenwich, Conn.
18	Fsh.	3	b 60	David O. Campbell.....	San Diego, Calif.....	2696 B Street.
19	Fsh.	4	100	Libby, McNeill & Libby (Me.).....	San Francisco, Calif.....	Seattle, Wash.
20	Fsh.	14	230	General Seafoods Corporation (Mass.).....	Boston, Mass.....	5 Fish Pier.
21	Fsh.	5	20	New England Fish Co. (Me.).....	do.....	44 Boston Fish Pier.
22	Frt.	13	200	Libby, McNeill & Libby.....	San Francisco, Calif.....	88 Hamlin Street, Seattle, Wash.
23	Frt.	2	24	William H. Mikell.....	Charleston, S. C.....	R. F. D. No. 1.
24	Frt.	2	50	S. V. Toomer.....	Beaufort, S. C.....	Hiltonhead, S. C.
25	Fsh.	7	125	Magnus Hansen.....	Juneau, Alaska.....	Box 597.
26	Frt.	1	50	C. H. Woodard.....	Marshfield, Oreg.....	South Coos River, Oreg.
27	Pas.	1	28	James Geelan.....	New York, N. Y.....	3144 Willow Lane.
28	Fsh.	4	125	Albert Haugland.....	Seattle, Wash.....	Anacortes, Wash.
29	Frt.	1	50	Wm. J. Alback.....	San Francisco, Calif.....	732 Appar Avenue, Oakland, Calif.
30	Frt.	7	210	Gerald A. Fagan.....	New York, N. Y.....	17 Battery Place.
31	Fsh.	2	40	Joseph Eikel.....	New Orleans, La.....	Waco, Tex.
32	Fsh.	1	24	Russell Schellenger.....	Philadelphia, Pa.....	Cape May City, N. J.
33	Fsh.	6	35	United Fish Co.....	do.....	Seaside Park, N. J.
34	Fsh.	6	35	do.....	do.....	Do.
35	Fer.	2	27	Bellaire, Benwood & Wheeling Ferry Co. (Ohio).....	Cincinnati, Ohio.....	Bellaire, Ohio.
36	Pas.	6	20	William Vanderbrook, Estate of.....	New Orleans, La.....	612 Seventh Street.
37	Fsh.	2	b 45	Frank W. Eichler.....	Milwaukee, Wis.....	Kenosha, Wis.
38	Fsh.	5	28	Charles J. Hagen.....	Marquette, Mich.....	St. Ignace, Mich.
39	Fsh.	1	75	Alaska-Portland Packers Association (Oreg.).....	Juneau, Alaska.....	
40	Tow.	1	25	George Coss.....	Pittsburgh, Pa.....	Rayland, Ohio.
41	Tow.	3	50	Geo. W. Rogers Construction Corporation (N. Y.).....	New York, N. Y.....	29 Broadway.
42	Fsh.	6	b 24	Mexican Gulf Packing Co. (La.).....	Gulfport, Miss.....	Pascagoula, Miss.
43	Fsh.	2	85	United States National Bank.....	Wrangell, Alaska.....	Portland, Oreg.
44	Fsh.	8	30	E. E. Driscoll.....	Seattle, Wash.....	Box 93, Centralla, Wash.
45	Frt.	2	27	Frank C. Stender & Co.....	Providence, R. I.....	86 Weybosset Street.
46	Fer.	4	86	A. E. Fretagot.....	Evansville, Ind.....	New Harmony, Ind.
47	Frt.	2	24	F. D. Crockett.....	Newport News, Va.....	Seaford, Va.
48	Frt.	14	175	Puget Sound Freight Lines (Wash.).....	Tacoma, Wash.....	Grand Trunk Dock, Seattle, Wash.
49	Fsh.	4	100	Julia Moore.....	Port Arthur, Tex.....	638 Ninth Street.
50	Pas.	2	45	I. L. Shepard.....	Memphis, Tenn.....	Dyersburg, Tenn.
51	Pas.	2	24	Albert P. Likley.....	Albany, N. Y.....	Poughkeepsie, N. Y.
52	Tow.	4	175	Carroll K. West.....	New York, N. Y.....	Pier 59, N. R. C/o Meseck Towing Line.
53	Fsh.	5	36	F. L. Colle.....	Gulfport, Miss.....	Pascagoula, Miss.
54	Frt.	3	48	Howard B. Tolley.....	Cambridge, Md.....	301 Willis Street.
55	Fsh.	4	45	John Gierke.....	Sault Ste. Marie, Mich.....	Fayette, Mich.
56	Frt.	3	35	Interstate Wholesale Grocers (La.).....	New Orleans, La.....	426 South Peters Street.
57	Oys.	2	36	H. E. Mills.....	Newport News, Va.....	Hampton, Va.
58	Msc.	2	110	Commission of Public Docks.....	Portland, Oreg.....	Foot Stark Street.
59	Tow.	3	180	F. W. Olcott.....	Paducah, Ky.....	431 South Third Street.
60	Cod.	21	360	John Chisholm Vessels Co. (Mass.).....	Gloucester, Mass.....	35 Wharf Street.
61	Msc.	3	100	Wallace W. Noyes.....	Ketchikan, Alaska.....	Box 1162.
62	Frt.	2	30	Jasper Wyman & Son (Me.).....	Jonesport, Me.....	Millbridge, Me.
63	Fsh.	7	135	Fairfax Fishing & Boat Co. (Wash.).....	Tacoma, Wash.....	Fairfax, Wash.
64	Tow.	5	200	Tacoma Tug & Barge Co. (Wash.).....	do.....	N. P. Dock.
65	Fer.	3	60	Arlington Ferry & Land Co. (Fla.).....	Jacksonville, Fla.....	Arlington, Fla.
66	Fsh.	2	30	R. P. Cupic.....	Ketchikan, Alaska.....	C/o New England Fish Co.
67	Frt.	1	40	N. J. Mathison.....	Seattle, Wash.....	6039 Fourth Avenue NW.
68	Fsh.	6	135	P. E. Harris & Co. (Wash.).....	Juneau, Alaska.....	Seattle, Wash.
69	Fsh.	3	70	Louis Guthrie.....	Beaufort, N. C.....	Morehead City, N. C.

1 Formerly ga. s. Alice H. H. Reeder.
2 Formerly ga. s. Harvester King.

3 Formerly ga. s. Eliza Rhodes.
4 Formerly ga. s. P. H. Doyen.

Line No.	Official No.	Signal letters	Rig	Name of vessel	Tonnage		Register dimensions			When built	Where built
					Gross	Net	Length	Breadth	Depth		
1	219807		Ol. s.	Fairyland	42	18	63.0	15.2	7.1	1920	Los Angeles, Calif.
2	221711		Ga. s.	Fairy Isle	9	8	37.2	10.0	3.7	1921	Naubinway, Mich.
3	209611		Ga. s.	Fairy Queen	20	10	53.6	18.0	3.7	1912	Biloxi, Miss.
4	222217		Ga. s.	Faith	10	7	34.6	10.3	4.8	1922	Seattle, Wash.
5	216503		Ga. s.	Faithful	8	7	32.6	8.8	4.8	1918	do.
6	226331		Ol. s.	Faithful	54	37	59.0	15.0	7.2	1925	Two Rivers, Wis.
7	120352		Ga. s.	Falcon	15	10	47.4	13.0	3.5	1878	Chicago, Ill.
8	121227		Ol. s.	Falcon	40	25	60.0	17.0	6.5	1902	Tacoma, Wash.
9	121249		Ga. s.	Falcon	28	25	58.5	16.3	6.0	1902	Biloxi, Miss.
10	207533		Ga. s.	Falcon	15	10	39.0	12.7	4.5	1910	Tacoma, Wash.
11	206475		Ga. s.	Falcon	40	13	68.6	14.7	5.9	1911	San Francisco, Calif.
12	216360		Ga. s.	Falcon	10	8	38.4	9.0	4.4	1918	Shaw Island, Wash.
13	225560		Ol. s.	Falcon	17	13	38.6	11.6	6.2	1926	Tacoma, Wash.
14	227242		Ol. s.	Falcon	13	8	36.8	10.6	5.2	1923	Seattle, Wash.
15	213884		Ga. s.	Falcon II	17	15	54.3	20.4	2.8	1915	Holly Hill, Fla.
16	213474		Ga. s.	Falma	20	13	54.0	10.0	5.2	1905	Winton Place, Ohio.
17	226038		Ga. s.	Famiglia	45	20	68.5	17.5	7.3	1926	Rockport, Mass.
18	121180		Ol. s.	Famous	41	28	57.5	16.0	5.7	1901	La Conner, Wash.
19	211349		Ga. s.	Famous	14	9	34.0	11.5	3.6	1913	Seattle, Wash.
20	120443		Ga. s.	Fannie	8	7	33.0	12.3	3.0	1881	Patchogue, N. Y.
21	120485		Ga. s.	Fannie	7	6	31.0	13.5	3.3	1880	Islip, N. Y.
22	206431		Ga. s.	Fannie	13	12	40.3	10.6	7.5	1910	Harrisburg, Tex.
23	218856		Ga. s.	Fannie	8	8	40.8	8.1	3.3	1901	Grafton, Ill.
24	224484		Ol. s.	Fannie	57	46	75.4	16.9	7.8	1925	Essex, Mass.
25	226918		Ga. s.	Fannie	15	12	43.3	11.8	4.8	1927	Hoonah, Alaska
26	228867		Ga. s.	Fannie B.	11	7	33.2	11.3	4.3	1929	Ketchikan, Alaska
27	120701		Ol. s.	Fannie D.	12	11	41.0	12.6	3.6	1887	Wallisville, Tex.
28	218979		Ga. s.	Fannie E.	12	10	38.1	12.3	4.3	1916	Greenwich Piers, N. J.
29	121264		Ga. s.	Fannie H.	11	7	43.0	10.0	4.1	1903	Havre de Grace, Md.
30	217285		Ga. s.	Fannie J.	13	9	39.0	13.4	4.0	1918	Wrangell, Alaska
31	222975		Ol. s.	Fannie S.	29	16	58.0	15.8	5.9	1923	Rockport, Mass.
32	121027		Ol. s.	Fannie W.	8	7	34.0	10.0	3.9	1896	Patchogue, N. Y.
33	203359		Ga. s.	Fannie W.	28	19	58.7	18.6	5.2	1906	Greenport, N. Y.
34	224116		Ga. s.	Fannie S. L.	9	7	34.8	10.5	2.4	1924	Chauvin, La.
35	121258		Ga. s.	Fannie Belle	33	12	57.4	17.5	7.0	1903	East Boothbay, Me.
36	222480		Ga. s.	Fannie May	9	6	39.6	13.3	3.0	1920	Alexandria, Va.
37	214091		Ga. s.	Fannie Parnell	26	11	50.7	14.4	6.2	1916	Friendship, Me.
38	217634		Ga. s.	Fannie Powell	47	31	70.0	16.5	7.0	1919	do.
39	120603		Ga. s.	Fannie E. Hayward	21	17	60.0	16.8	4.7	1883	Solomons Island, Md.
40	120728		Ga. s.	Fanny Lowery	16	15	58.0	16.6	4.0	1888	Tilghmans Island, Md.
41	121056		Ga. s.	Fanny Myers	35	21	57.0	19.0	5.2	1897	Dorchester, N. J.
42	227268		Ol. s.	Fanny F. Hickey	39	15	65.0	15.8	7.0	1928	Kennebunkport, Me.
43	150945		Ga. s.	Fantana	27	16	58.7	11.0	5.0	1902	Boston, Mass.
44	207474		Ga. s.	Fantie	22	15	57.0	12.9	4.5	1905	New Orleans, La.
45	202291		Ga. s.	Farewell	18	11	51.6	18.8	3.7	1905	Biloxi, Miss.
46	120098		Ga. s.	Farmer	6	5	28.9	12.8	3.3	1895	Patchogue, N. Y.
47	220768		Ga. s.	Fashion	11	8	37.5	10.4	4.0	1920	Olympia, Wash.
48	230647		Ga. s.	Faucio	10	7	37.3	9.7	5.1	1910	New York, N. Y.
49	120853		Ga. s.	Fauna	9	8	30.4	12.9	4.8	1882	South Brooklyn, N. Y.
50	120734		Ga. s.	Favorite	10	7	33.0	12.5	4.2	1888	Seabright, N. J.
51	206595		Ga. s.	Favorite	9	8	33.7	11.0	5.3	1909	Cleveland, Ohio.
52	220234		Ga. s.	Favorite	42	28	56.5	15.2	6.8	1920	Tacoma, Wash.
53	221927		Ol. s.	Favorite	13	8	50.4	10.2	3.8	1922	Marshfield, Ore.
54	207205		Ol. s.	Fawn	17	11	41.0	13.3	4.9	1910	Burton, Wash.
55	208877		Ga. s.	Fawn	8	5	31.7	9.4	3.5	1911	Bellingham, Wash.
56	216552		Ga. w.	Fawn	32	32	64.1	17.5	3.1	1918	Williston, N. Dak.
57	221498		Ga. w.	Fawn	24	17	65.3	17.5	3.1	1921	Elk Point, S. Dak.
58	226957		Ol. s.	Fawn	28	19	44.6	12.2	5.6	1927	Manitowoc, Wis.
59	207510		Ol. s.	Fay	12	8	48.0	11.9	4.0	1910	Cove, Tex.
60	213447		Ga. s.	Fay	10	9	30.0	8.8	3.6	1914	Sturgeon Bay, Wis.
61	224036		Ol. s.	Fay	31	13	49.5	14.0	4.8	1924	Monroe, La.
62	222371		Ga. s.	Fay G.	11	7	32.0	13.4	4.7	1922	West Sayville, N. Y.
63	224912		Ol. s.	Faybelle	16	5	41.8	12.1	5.9	1925	Portland, Ore.
64	200727		Ol. s.	Fearless	15	10	50.8	11.9	3.0	1904	South Bend, Wash.
65	210192		Ga. s.	Fearless	62	42	66.7	17.4	6.2	1912	Decatur, Wash.
66	225401		Ol. s.	Fearless	47	24	57.2	16.9	7.4	1926	Tacoma, Wash.
67	216682		Ga. s.	Feather Queen	25	16	48.1	16.2	3.2	1917	Broderick, Calif.
68	228231		Ol. s.	Federal	42	28	51.0	15.0	7.9	1920	Tacoma, Wash.
69	228034		Ga. s.	Federal No. 3	10	7	40.1	10.9	4.1	1916	Philadelphia, Pa.
70	221533		Ga. s.	Federal No. 15	27	18	45.0	14.0	7.4	1921	Long Island City, N. Y.

1 Formerly ga. s. {^a Pharamond.
 {^b Marie M.

Line No.	Service	Crew	Horse-power	Name of owner	Home port	Address of owner
1	Fsh.	8	85	Nick Vitalich	Los Angeles, Calif.	283 Eleventh Street, San Pedro, Calif.
2	Fsh.	1	30	Frank L. King	Marquette, Mich.	Mackinac Island, Mich.
3	Fsh.	4	24	Gulf Hills Corporation (Miss.)	Gulfport, Miss.	Ocean Springs, Miss.
4	Fsh.	3	16	Carl Sather	Seattle, Wash.	910 North Seventy-fifth Street.
5	Fsh.	2	16	W. F. Loveless	Ketchikan, Alaska	Box 2.
6	Fsh.	3	100	Frank Ropke	Chicago, Ill.	Ninety-second Street and Calumet River.
7	Frt.	3	18	South Fish Co. (Fla.)	Key West, Fla.	Fort Myers, Fla.
8	Tow.	5	165	Tacoma Tug & Barge Co. (Wash.)	Tacoma, Wash.	N. P. Dock.
9	Msc.	2	120	Robert DeTurris	New York, N. Y.	6915 Nineteenth Avenue (B).
10	Fsh.	7	20	Fred Grant	Juneau, Alaska	Hydaburg, Alaska.
11	Fsh.	2	75	Alaska Packers Association (Calif.)	San Francisco, Calif.	111 California Street.
12	Fsh.	2	15	Alaska Sanitary Packing Co. (Wash.)	Seattle, Wash.	Colman Building.
13	Fsh.	4	30	Ingvald M. Jacobson	Tacoma, Wash.	4938 Park Avenue.
14	Fsh.	2	30	Aubert Hansen	Seattle, Wash.	Route 1, Stanwood, Wash.
15	Frt.	1	32	E. P. Porcher	St. Augustine, Fla.	Cocoa, Fla.
16	Pas.	1	80	G. Peters Lee	Memphis, Tenn.	1216 Peabody Avenue.
17	Fsh.	6	60	Salvatore Passenesi	Boston, Mass.	31 South Margin Street.
18	Tow.	3	125	Nolte Bros. Towing Co. (Wash.)	Seattle, Wash.	Bellingham, Wash.
19	Fsh.	2	12	George Betts	Juneau, Alaska	Killisnoo, Alaska.
20	Fsh.	1	25	Adrian Van Essendelft	New York, N. Y.	West Sayville, N. Y.
21	Fsh.	1	14	John Johnson	do.	Bay Shore, N. Y.
22	Tow.	1	40	Union Sulphur Co. (La.)	Lake Charles, La.	Sulphur, La.
23	Pas.	1	24	Charles Kram	St. Louis, Mo.	1307 Biddle Street.
24	Frt.	4	100	Consolidated Lobster Co. (Mass.)	Boston, Mass.	280 Northern Avenue.
25	Fsh.	1	20	John Williams	Juneau, Alaska	Hoonah, Alaska.
26	Fsh.	3	12	Herbert J. Burton	Ketchikan, Alaska	
27	Tow.	2	60	Harrisburg Machine Co. (Tex.)	Houston, Tex.	406 Frio Street.
28	Fsh.	1	40	Gustav A. Peterson	Philadelphia, Pa.	Wildwood, N. J.
29	Msc.	1	75	Union Shipbuilding Co. (Pa.)	Baltimore, Md.	Fairfield, Md.
30	Fsh.	4	20	William Jackson Estate of	Wrangell, Alaska	
31	Cod.	4	70	James W. McGray	Boston, Mass.	Malden, Mass.
32	Oys.	2	26	Abram C. Whealey	New York, N. Y.	Baldwin, N. Y.
33	Fsh.	1	45	Greenport Oyster Co. (N. Y.)	do.	Greenport, N. Y.
34	Fsh.	2	18	Narcisse Laperouse	New Orleans, La.	Chauvin, La.
35	Fsh.	8	36	Arthur A. Black	Portland, Me.	46 Customhouse Wharf.
36	Frt.	2	27	Frank Dixon	Alexandria, Va.	207 Gibbon Street.
37	Cod.	8	42	Michael DeOgo	Provincetown, Mass.	12A Standish Street.
38	Fsh.	2	60	Benjamin Favazzia	Boston, Mass.	9 Quincy Court.
39	Frt.	3	20	Albert H. Ivens	Baltimore, Md.	1329 South Charles Street.
40	Oys.	4	7	L. E. Tull	Crisfield, Md.	2 Laird Avenue.
41	Frt.	4	25	James Frank Tongue	Annapolis, Md.	Bolomons, Md.
42	Fsh.	8	110	Emil J. Furland	Gloucester, Mass.	35 Wharf Street.
43	Frt.	1	100	Ernest L. Chestnutt	Washington, D. C.	1358 Irving Street, NW.
44	Pas.	2	40	Wm. P. Kennedy	Gulfport, Miss.	Biloxi, Miss.
45	Fsh.	5	24	L. O. Johnson	do.	1029 East Beach Street, Biloxi, Miss.
46	Msc.	2	12	Stanley B. Downs	New York, N. Y.	Greenport, N. Y.
47	Fsh.	1	30	James G. Kenna	Seattle, Wash.	Everett, Wash.
48	Tnk.	1	30	Fauld Oil Co. (Mass.)	Boston, Mass.	272 Northern Avenue.
49	Pas.	1	12	Amasa S. Johnson	Providence, R. I.	Narragansett, R. I.
50	Frt.	2	75	Carl Danielson	New York, N. Y.	Great Kills, N. Y.
51	Msc.	1	20	City of Cleveland	Cleveland, Ohio	City Hall.
52	Fsh.	7	50	Marion Covich	Seattle, Wash.	4008 Seventeenth Avenue SW.
53	Pas.	1	50	C. H. Woodlard	Marshfield, Oreg.	South Coos River.
54	Frt.	2	75	Tacoma Tug & Barge Co. (Wash.)	Tacoma, Wash.	Shaffer Terminal Dock No. 1.
55	Pas.	1	20	Martin Backen	Seattle, Wash.	4734 Twelfth Avenue SW.
56	Fer.	2	3	Lars Larson	Great Falls, Mont.	Brockton, Mont.
57	Fer.	1	36	Charles Jones	Pembina, N. Dak.	Wagner, S. Dak.
58	Fsh.	5	60	George Knipfer	Milwaukee, Wis.	Sawyer, Wis.
59	Ten.	1	60	Atlantic, Gulf & Pacific Co. (N. Y.)	New York, N. Y.	15 Park Row.
60	Fsh.	2	15	Roy Berkovitz	Milwaukee, Wis.	Kewanee, Wis.
61	Tow.	6	85	Stovall Drilling Co. (La.)	New Orleans, La.	Monroe, La.
62	Fsh.	3	40	William Griek, sr	New York, N. Y.	West Sayville, N. Y.
63	Fsh.	2	30	Perry Warner	Seattle, Wash.	418 East Northlake Avenue.
64	Tow.	1	65	Standard Tow Boat Co. (Wash.)	do.	Raymond, Wash.
65	Fsh.	3	80	Pacific American Fisheries (Me.)	do.	Bellingham, Wash.
66	Tow.	2	125	Tacoma Tug & Barge Co. (Wash.)	Tacoma, Wash.	N. P. Dock.
67	Frt.	1	35	Alexander F. Johnston	San Francisco, Calif.	Sacramento, Calif.
68	Fsh.	6	65	Robert M. Enge	Ketchikan, Alaska	Box 714.
69	Frt.	1	40	Federal Composition and Paint Co. (N. Y.)	New York, N. Y.	33 Rector Street.
70	Tow.	2	75	Federal Shipbuilding & Dry Dock Co. (N. J.)	Newark, N. J.	Hoboken, N. J.

* Formerly U. S. Navy launch No. 2706.

Line No.	Official No.	Signal letters	Rig	Name of vessel	Tonnage		Register dimensions			When built	Where built
					Gross	Net	Length	Breadth	Depth		
					Feet						
1	215187		Ga. s.	Fenwick	33	27	58.3	14.5	5.8	1917	Seattle, Wash.
2	215500		Ol. s.	Ferda	27	19	56.6	19.0	4.0	1917	Pascagoula, Miss.
3	223546		Ga. s.	Fern	10	7	34.2	10.0	4.5	1923	Petersburg, Alaska
4	226742		Ga. s.	Fern L. (composite)	7	5	33.2	9.0	2.6	1919	South Baltimore, Md.
5	214702		Ga. s.	Ferol	29	27	51.0	10.5	5.2	1914	Alton, Ill.
6	206626		Ga. s.	Ferro	11	8	34.0	9.3	3.0	1911	Cedarville, Mich.
7	228387		Ga. s.	Fidalgo	13	9	36.1	11.2	5.2	1929	Port Stanley, Wash.
8	229810		Ga. s.	Fidela	20	12	46.5	15.4	4.0	1930	Pascagoula, Miss.
9	120620		Ga. s.	Fidelity	66	35	64.0	23.0	5.0	1895	San Francisco, Calif.
10	224698		Ol. s.	Fidelity	73	50	75.7	19.8	7.2	1925	Solomons, Md.
11	224811		Ol. s.	Fidelity	42	29	59.3	16.3	7.5	1925	Gig Harbor, Wash.
12	221946		Ol. s.	Fidus	78	53	104.3	14.9	8.3	1917	Bayonne, N. J.
13	205111		Ga. s.	Fighting Bob	16	10	52.6	14.7	4.0	1908	Oakland, Calif.
14	210957		Ga. s.	Finette Bornburst	17	15	48.0	17.6	4.8	1913	Dividing Creek, N. J.
15	218132		Ga. s.	Finland	8	6	30.2	9.6	4.5	1919	Seattle, Wash.
16	225372		Ol. s.	Flora and Marino	22	15	49.5	13.3	5.5	1926	Winthrop, Mass.
17	229243		Ga. s.	Flor De Italia	14	9	45.3	12.0	4.3	1921	San Diego, Calif.
18	227372		Ga. s.	Fire Water	18	7	60.4	13.2	4.6	1928	Pascagoula, Miss.
19	214168		Ga. w.	Firwood	33	30	53.5	12.0	2.8	1916	Garland, Ark.
20	200581		Ol. s.	Fisher	11	9	39.7	11.0	4.2	1903	Empire City, Ore.
21	206273		Ga. s.	Fisher	9	7	29.4	8.5	2.8	1905	Oconto, Wis.
22	208126		Ga. s.	Fisher	9	8	37.2	9.7	3.8	1910	Ketchikan, Alaska
23	226726		Ol. s.	Fisher	41	28	61.9	16.1	7.9	1927	Brooklyn, N. Y.
24	221615		Ol. s.	Fisherman	81	41	96.2	23.0	5.5	1921	Crittenden, Va.
25	222976		Ga. s.	Fisher No. 1	9	6	38.3	9.0	3.7		Unknown
26	140946		Ol. s.	Fisher No. 5	30	17	55.9	14.2	7.3	1888	Baltimore, Md.
27	207613		Ga. s.	Fisher Boy	18	14	41.6	12.4	5.2	1910	Docketon, Wash.
28	212330		Ga. s.	Fisher Maid	7	5	32.5	8.4	3.0	1913	Northport, Mich.
29	225709		Ga. s.	Fishers Island Club	12	6	40.4	10.6	6.5	1926	Mystic, Conn.
30	208316		Ol. s.	Fishhawk	60	22	75.0	17.0	8.4	1911	Seattle, Wash.
31	121201		Ga. s.	Fish Hawk	11	11	45.0	12.8	3.0	1901	Morehead City, N. C.
32	206368		Ga. s.	Fish Hawk	13	9	49.0	12.6	3.1	1911	Saxis, Va.
33	212685		Ol. s.	Fish Hawk	40	17	70.8	13.7	6.9	1914	Quincy, Mass.
34	216942	LMW8	Ol. s.	Fish Hawk	338	170	139.4	24.4	13.1	1918	South Portland, Me.
35	222651		Ga. s.	Fish Hawk	25	16	55.4	15.3	4.8	1922	Amburg, Va.
36	225675		Ga. s.	Fish Hawk	9	7	37.9	10.9	3.7	1926	Bowers, Del.
37	226279		Ga. w.	FISH HAWK	24	24	57.0	14.6	3.6	1927	Clarendon, Ark.
38	230349		Ol. s.	Fish Hawk	36	16	62.2	17.4	6.7	1925	Liverpool, Nova Scotia
39	220439		Ga. s.	Fish Hound	7	5	33.0	9.2	4.4	1920	Seattle, Wash.
40	227903		Ol. s.	Five Brothers	16	9	51.0	15.0	3.2	1928	Biloxi, Miss.
41	230358		Ol. s.	Five Brothers	13	6	39.8	12.0	5.0	1918	San Diego, Calif.
42	200842		Ga. s.	Five Sisters	14	5	55.0	16.6	4.5	1904	Sandy Bottom, Va.
43	213850		Ol. s.	Five Sisters	10	8	38.7	13.6	3.7	1915	Palmer, Md.
44	207395		Ga. s.	Flamingo	19	13	45.0	13.0	4.7	1910	Ballard, Wash.
45	228208		Ol. s.	Flamingo	92	52	73.2	20.6	9.5	1929	Los Angeles, Calif.
46	230860		Ga. s.	Flaneuse	12	8	42.5	8.6	4.0	1911	Le Havre, France
47	225367		Ol. s.	Flapper	19	16	41.5	12.3	5.0	1924	Sapeloe, Ga.
48	216351		Ga. s.	Flash Light	11	7	34.4	8.0	4.0	1918	Harrisburg, Tex.
49	216297		Ga. s.	Flattery	12	10	35.9	10.7	5.5	1918	Tacoma, Wash.
50	121207		Ga. s.	Fleetwing	7	5	38.0	11.7	2.6	1899	Havre de Grace, Md.
51	223367		Ga. s.	Fleet Wing II	12	8	40.9	12.5	3.2	1923	do
52	120875		Ga. s.	Fleetwood	24	21	50.4	17.0	5.5	1891	Marco, Fla.
53	208216		Ga. s.	Fleetwood	14	10	46.0	11.0	4.4	1908	Port Blakely, Wash.
54	213772		Ga. s.	Fleetwood	72	68	81.0	17.2	4.9	1915	Portland, Ore.
55	202996		Ga. s.	Fleur-de-lis	15	13	36.2	14.3	5.2	1906	New Haven, Conn.
56	230728		Ga. s.	Flexo	7	5	26.8	8.3	3.4	1916	Jersey City, N. J.
57	120840		Ga. s.	Flight	10	7	31.0	13.3	3.8	1881	New Bedford, Mass.
58	226367		Ol. s.	Flint	35	24	51.9	15.0	6.9	1927	Seattle, Wash.
59	222302		Ga. s.	Flip	12	8	37.2	11.3	4.9	1922	Mariners Harbor, N. Y.
60	204335		Ga. s.	Flo and Ruby	11	9	46.6	12.8	3.6	1905	Camden, Me.
61	120137		Ga. s.	Flora	10	10	37.7	14.5	4.0	1874	Jamesport, N. Y.
62	203263		Ga. s.	Flora	30	20	51.3	16.7	4.6	1906	Bridgeport, Conn.
63	221859		Ga. s.	Flora	17	13	30.0	11.9	2.5	1921	Ketchikan, Alaska
64	213215		Ga. s.	Flora V	6	5	27.1	13.0	3.3	1907	Port Republic, N. J.
65	120950		Ga. s.	Flora Belle	16	8	57.0	14.8	4.3	1893	Fairmount, Md.
66	214645		Ga. s.	Flora Belle	10	5	41.0	10.3	4.6	1916	Thomaston, Me.
67	230904		Ga. s.	Flora Belle	7	5	30.0	9.6	2.6	1910	Morehead City, N. C.

¹ Formerly U. S. O. G. No. 1564.

² Formerly Ol. s. John T. Hughes.

³ Formerly ^a U. S. Navy subchaser 101,

^b Ga. s. Fidus.

^c British Ga. s. Fidus.

⁴ Formerly Ga. s. Roy Krebs.

⁵ Formerly st. s. Lauretta Spedden.

Line No.	Service	Crew	Horse-power	Name of owner	Home port	Address of owner
1	Fsh.	7	40	Astoria & Puget Sound Canning Co. (Wash.)	Seattle, Wash.	South Bellingham, Wash.
2	Fsh.	5	24	Bernard Taltavull	Gulfport, Miss.	525 East Howard, Avenue, Biloxi, Miss.
3	Fsh.	2	27	John Lowell	Juneau, Alaska	
4	Pas.	1	20	Tracy Grosvenor	Grand Haven, Mich.	North Manitou Island, Mich.
5	Ptl.	5	100	Department of Conservation of Louisiana	New Orleans, La.	New Court Building.
6	Fsh.	2	30	Charles F. Button	Marquette, Mich.	407 East Michigan Street.
7	Fsh.	2	30	Earl E. Jones	Seattle, Wash.	Anacortes, Wash.
8	Fsh.	2	80	Felton LeBouef	Gulfport, Miss.	1024 St. Anthony Street.
9	Frt.	1	75	Frederik Olsen	San Francisco, Calif.	120 Cole Street.
10	Tow.	5	200	Conners Marine Co. (N. Y.)	New York, N. Y.	17 Battery Place.
11	Fsh.	5	75	Glacier Packing Co. (Alaska)	Juneau, Alaska	Cordova, Alaska.
12	Pas.	5	150	Thomas L. Schmeek	New York, N. Y.	1459 Ninety-fifth Street (B).
13	Pas.	1	51	Roy J. Osborn	San Francisco, Calif.	5668 Broadway, Oakland, Calif.
14	Oys.	4	25	August Bornhurst	Philadelphia, Pa.	Bivalve, N. J.
15	Fsh.	2	12	Lloyd W. Swope	Seattle, Wash.	504 Fifth Avenue.
16	Cod	5	50	Gus Marino	Boston, Mass.	3 Lewis Street.
17	Fsh.	1	b 40	John C. Lagomersine	San Francisco, Calif.	1656 Powell Street.
18	Fsh.	6	40	Star Fish and Oyster Co. (Ala.)	Mobile, Ala.	Industrial Canal.
19	Tow.	2	35	Chess & Wymond Co. (Ky.)	Louisville, Ky.	Fifth and Avery Streets.
20	Tow.	1	60	Lester & Monohan (Wash.)	Seattle, Wash.	Colman Dock.
21	Fsh.	3	b 8	Elmer F. Bohman	Millwaukee, Wis.	Algoma, Wis.
22	Msc.	1	10	C. E. Erickson	Ketchikan, Alaska	
23	Pas.	3	150	Frank Schwarzbach	New York, N. Y.	House Boat Big Boy, Manhattan Beach, N. Y.
24	Frt.	10	100	Rufus L. Miles	Norfolk, Va.	827 Fairfax Avenue.
25	Tow.	2	40	Mrs. C. N. Fisher	Philadelphia, Pa.	4603 G Street.
26	Tow.	2	100	C. N. Fisher	Newport News, Va.	Hopewell, Va.
27	Fsh.	4	20	Storfold & Grondahl Packing Co. (Wash.)	Seattle, Wash.	Mutual Life Building.
28	Fsh.	3	10	Joseph Ranville	Grand Haven, Mich.	Mackinaw City, Mich.
29	Fer.	1	65	Fishers Island Corporation	New York, N. Y.	Fishers Island, N. Y.
30	Fsh.	3	90	Sebastian Stuart Fish Co. (Wash.)	Ketchikan, Alaska	Seattle, Wash.
31	Fsh.	1	40	L. K. Priner	Beaufort, N. C.	Morehead City, N. C.
32	Frt.	1	35	John E. Whitlock	Crisfield, Md.	Ewell, Md.
33	Frt.	3	75	Wm. Underwood Co. (Me.)	Bar Harbor, Me.	McKinley, Me.
34	Cod.	15	500	Consolidated Fisheries Co. (Del.)	Wilmington, Del.	Lewes, Del.
35	Fsh.	4	35	Richard H. Lumpkin	Reedville, Va.	Weems, Va.
36	Fsh.	1	65	Fred D. Dickinson	Wilmington, Del.	Bowers, Del.
37	Frt.	3	50	D. W. Moss	Memphis, Tenn.	Clarendon, Ark.
38	Fsh.	2	50	P. Anton Pettersen	Charleston, S. C.	95 Ashley Avenue.
39	Fsh.	1	16	Magnus J. Nordstrom	Ketchikan, Alaska	
40	Fsh.	5	35	Alexandro Pitalo	Gulfport, Miss.	326 Pine Street, Biloxi, Miss.
41	Fsh.	6	b 50	Joseph Busalachi	San Diego, Calif.	1857 Columbia Street.
42	Fsh.	2	15	W. R. Lewis	Reedville, Va.	Byrdton, Va.
43	Oys.	2	24	Carol Dryden	Crisfield, Md.	East Main Street.
44	Fsh.	1	30	Ed Pederson	Seattle, Wash.	7029 Twenty-third Avenue NW.
45	Fsh.	10	b 200	Nick Dragich	Los Angeles, Calif.	1317 Cabrillo Street, San Pedro, Calif.
46	Pas.	2	145	George Sheary	New York, N. Y.	Lyndhurst, N. J.
47	Fer.	2	120	Sapelo Plantation	Brunswick, Ga.	Sapelo, Ga.
48	Pas.	1	27	D. E. Bostick	Houston, Tex.	319 East Twenty-ninth St.
49	Fsh.	2	30	Hans Hansen	Ketchikan, Alaska	Care Tongass Trading Co.
50	Fsh.	1	12	Oden B. Keen	Baltimore, Md.	Havre de Grace, Md.
51	Pas.	2	40	Clarence M. Dolan	Philadelphia, Pa.	Rosemont, Pa.
52	Fsh.	7	25	Nick Amourglanos	Tampa, Fla.	Tarpon Springs, Fla.
53	Pas.	1	32	Thomas A. Petersen	Nome, Alaska	Teller, Alaska.
54	Pas.	2	80	Babbidge and Holt (Oreg.)	Portland, Oreg.	Couch Street Dock.
55	Fsh.	1	b 36	Henry Eiben	New Haven, Conn.	13 Redfield Street.
56	Pas.	2	b 36	Frank Suydam	New York, N. Y.	Bayonne, N. J.
57	Pas.	2	40	Telephore Derosiers	Fall River, Mass.	37 Benjamin Street.
58	Fsh.	8	70	Richard Anderson	Sitka, Alaska	
59	Msc.	2	65	Frank McWilliams (N. Y.)	New York, N. Y.	15 Moore Street.
61	Pas.	1	30	Charles H. Munroe	Boston, Mass.	Cambridge, Mass.
62	Frt.	1	12	Henry Anderson	New York, N. Y.	New Suffolk, N. Y.
63	Oys.	3	b 40	Charles A. Munn	West Haven, Conn.	100 Elm Street.
64	Fsh.	1	16	F. C. Barnes Co. (Oreg.)	Ketchikan, Alaska	Lake Bay, Alaska.
65	Pas.	1	10	George D. Showell	Philadelphia, Pa.	Absecon, N. J.
66	Frt.	2	38	Thos. J. Kellum	Reedville, Va.	Weems, Va.
67	Frt.	1	24	B. R. Simmons	Rockland, Me.	63 Willow Street.
68	Fsh.	1	9	Jesse Moore	Beaufort, N. C.	Swansboro, N. C.

* Formerly (a) British ga. s. Dorothy and Audrey.
 (b) U. S. O. G. No. 920.

† Formerly Italian ol. s. (a) Dorothy.
 (b) Five Brothers.

Line No.	Official No.	Signal letters	Rlg	Name of vessel	Tonnage		Register dimensions			When built	Where built
					Gross	Net	Length	Breadth	Depth		
1	121167		Ol. s.	Flora Brown	15	10	43.3	11.3	4.2	1900	South Bend, Oreg.
2	120918		Ol. s.	Flora Kirwan	73	49	81.2	23.8	6.6	1892	Baltimore, Md.
3	120866		Ga. s.	Flora M. Willing	10	7	50.0	14.0	3.6	1891	St. Peters, Md.
4	228011		Ol. s.	Florence	24	13	37.6	13.6	5.2	1928	Thunderbolt, Ga.
5	121033		Ga. s.	Florence	20	13	48.2	12.2	4.0	1896	Washington, N. C.
6	121178		Ga. s.	Florence	6	6	33.6	11.2	2.4	1900	Mitchells Point, Tex.
7	203365		Ga. s.	FLORENCE	20	13	44.3	12.0	5.2	1908	Camden, N. J.
8	203718		Ga. s.	Florence	14	13	46.0	10.0	4.6	1906	Baltimore, Md.
9	205451		Ga. s.	Florence	7	6	38.4	10.4	3.8	1902	Manitowoc, Wis.
10	206757		Ga. s.	Florence	10	7	36.0	8.0	2.4	1909	Neshota, Ala.
11	207871		Ga. s.	Florence	7	6	35.6	10.0	3.5	1910	St. Ignace, Mich.
12	210583		Ga. s.	Florence	6	5	29.0	11.0	3.6	1912	Massapequa, N. Y.
13	210651		Ga. s.	Florence	10	9	27.4	9.3	3.4	1907	Green Bay, Wis.
14	211037		Ga. s.	Florence	10	8	36.4	10.7	2.6	1913	Williston, N. C.
15	216782		Ol. s.	Florence	14	11	40.3	12.0	4.5	1914	Brooklyn, N. Y.
16	222382		Ga. s.	Florence	9	8	32.6	10.1	3.7		Unknown
17	224176		Ga. s.	Florence	10	8	28.4	9.7	3.8	1924	Manistique, Mich.
18	225298		Ga. s.	Florence	14	8	39.8	12.8	5.2	1926	Mystic, Conn.
19	226351		Ga. s.	Florence	11	7	32.2	9.1	3.6	1908	Odena, Wis.
20	227045		Ga. s.	Florence	9	7	26.1	9.6	3.2	1925	Marinette, Wis.
21	227159		Ol. s.	Florence	11	7	32.0	10.4	4.0	1927	Naubinway, Mich.
22	229452		Ga. s.	Florence	7	6	25.6	7.6	2.8	1930	Chicago, Ill.
23	209150		Ga. s.	Florence II	8	5	28.6	8.9	4.2	1910	Traverse City, Mich.
24	120871		Ga. s.	Florence B	7	6	28.0	12.3	4.3	1891	South Norwalk, Conn.
25	204396		Ol. s.	Florence B	16	10	41.6	12.1	3.7	1907	Aberdeen, Wash.
26	226235		Ga. s.	Florence E	14	9	43.8	15.0	3.3	1915	Port Jefferson, N. Y.
27	221325		Ga. s.	Florence F	8	7	31.9	11.1	4.9	1921	South Bristol, Me.
28	228445		Ga. s.	Florence B	21	19	38.9	12.0	2.8	1929	Anchorage, Alaska
29	221186		Ga. s.	Florence K	10	6	33.5	10.2	5.0		Unknown
30	222062		Ol. s.	Florence K	79	64	104.3	14.9	8.3	1917	Greenport, N. Y.
31	201471		Ga. s.	Florence W II	14	9	48.3	15.9	4.0	1904	East Boothbay, Me.
32	225104		Ga. s.	Florence Z	17	6	42.7	15.8	4.9	1925	Brookhaven, N. Y.
33	121112		Ga. s.	Florence and Julia	10	6	44.1	14.1	3.2	1899	Churchton, Md.
34	207249		Ol. s.	Florence Erickson	37	22	60.0	20.0	6.2	1910	Leesburg, N. J.
35	206704		Ga. s.	Florence Marie	14	10	52.5	13.7	3.8	1909	Shad Point, Md.
36	221942		Ga. s.	Florence Marie	25	17	56.6	15.1	5.2	1922	Laban, Va.
37	120954		Ol. s.	Florence Rosenbaum	31	19	63.5	18.2	5.1	1893	Orlolo, Md.
38	120453		Ga. s.	Florence Ward	6	5	29.0	12.9	3.0	1881	Patchogue, N. Y.
39	200994		Ga. s.	Florence Warren	11	10	31.5	9.0	4.3	1902	Touisset, Mass.
40	210478		Ga. s.	Florence M. Craft	21	11	53.2	14.8	5.7	1912	Eastport, Me.
41	229846		Ga. s.	Florentine	18	15	42.1	11.5	4.3	1930	Crisfield, Md.
42	217331		Ga. s.	Florhen	8	6	37.4	11.6	3.3	1896	Keyport, N. J.
43	180239		Ga. s.	Florida	34	30	62.5	16.3	5.9	1881	East Bay, Fla.
44	205258		Ga. s.	Florida	16	16	49.9	12.3	4.3	1907	Oshkosh, Wis.
45	213285		Ga. s.	Florida	26	22	47.3	13.7	5.6	1915	Seattle, Wash.
46	218660		Ga. w.	Florida	13	10	39.4	11.8	2.5		Unknown
47	221886		Ga. s.	Florida	11	7	48.4	10.9	3.6	1910	Gulfport, Fla.
48	222536		Ga. s.	Florida	18	11	40.8	11.5	4.0	1922	New Berlin, Fla.
49	227145		Ol. s.	Florida Keys	129	113	107.3	24.0	6.0	1927	South Jacksonville, Fla.
50	216362		Ol. s.	Floridatown	27	24	56.8	18.2	2.8	1918	Pensacola, Fla.
51	120854		Ol. s.	Florine	98	81	89.1	26.2	5.4	1891	New Orleans, La.
52	212824		Ga. s.	Florita II	15	10	64.6	13.0	2.8	1914	Evansville, Ind.
53	226447		Ga. s.	Flossie D	8	6	35.4	10.0	3.8	1927	Bowers, Del.
54	120911		Ga. s.	Flossy M. Muir	13	12	57.5	15.4	4.1	1892	Orlolo, Md.
55	229198	MHPQ	Ol. s.	Flow	259	115	122.4	24.1	11.5	1929	Bath, Me.
56	211970		Ga. s.	Floyd	12	8	32.3	10.5	5.0	1914	Seattle, Wash.
57	226616		Ol. s.	Fluke	45	20	69.7	18.5	6.0	1927	Edgewater, N. J.
58	230660		Ga. s.	Flussheim	7	5	30.5	8.7	4.2	1907	Menasha, Wis.
59	120897		Ga. s.	Flyaway	9	7	33.0	14.5	3.3	1891	Bayport, N. Y.
60	27641		Ga. s.	Flyer	21	11	64.8	14.8	4.8	1890	Porter, Oreg.
61	206530		Ga. s.	Flyer	13	9	49.8	11.0	4.7	1903	Belvedere, Calif.
62	206244		Ga. s.	Flyer	16	6	41.8	16.7	3.5	1910	San Francisco, Calif.
63	209208		Ga. s.	Flyer	14	10	35.0	11.2	4.5	1908	East San Pedro, Calif.
64	220327		Ol. s.	Flyer	42	29	58.3	15.2	6.8	1920	Tacoma, Wash.
65	203939		Ga. s.	Flying D	9	8	42.0	12.4	3.3	1898	Long Island City, N. Y.
66	206973		Ga. s.	Flying Cloud	14	10	37.0	11.9	4.3	1909	Dockton, Wash.
67	229716		Ga. s.	Flying Cloud	14	10	35.2	11.6	3.0	1929	Houma, La.
68	228863		Ol. s.	Flying Fish	36	24	49.7	15.1	7.2	1929	Gig Harbor, Wash.
69	227877		Ga. s.	Flying Eagle	14	8	39.3	13.2	3.5	1928	Houma, La.

¹ Formerly ga. s. Abiworks No. 1.

² Formerly U. S. Navy S. C. No. 245.

³ Formerly ga. s. Sullse.

⁴ Formerly ga. y. Physalia.

Line No.	Serv-ice	Crew	Horse-power	Name of owner	Home port	Address of owner
1	Tow.	2	75	R. J. Ultican Tugboat Co. (Wash.)	Seattle, Wash.	400 South E Street, Aberdeen, Wash.
2	Frt.	4	100	T. Preston Webster	Baltimore, Md.	2235 Boston Street.
3	Frt.	2	9	Mary Linton	Annapolis, Md.	1928 East Fairmount Avenue, Baltimore, Md.
4	Tow.	3	100	Savannah Lighterage & Transfer Co. (Ga.)	Savannah, Ga.	28 East Bay Street.
5	Frt.	3	30	Waters Lumber Co. (N. C.)	Washington, N. C.	
6	Frt.	1	20	C. E. Fisher	Galveston, Tex.	Port Lavaca, Tex.
7	Frt.	1	100	Atlantic, Gulf & Pacific Co. (W. Va.)	New York, N. Y.	15 Park Row.
8	Frt.	2	30	D. A. Winslow	Norfolk, Va.	New Commercial Docks.
9	Msc.	1	24	Nelson St. Peter	Chicago, Ill.	2319 Osgood Street.
10	Pas.	2	25	W. A. Bowie	Port Arthur, Tex.	Beaumont, Tex.
11	Fsh.	1	20	Charles J. Mulcrone	Sault Ste. Marie, Mich.	St. Ignace, Mich.
12	Msc.	1	12	Samuel Gunyan, jr.	New York, N. Y.	Wantagh, N. Y.
13	Fsh.	2	16	A. F. Topel	Milwaukee, Wis.	Pensaukee, Wis.
14	Frt.	1	16	E. S. Martin	Beaufort, N. C.	Merrimon, N. C.
15	Msc.	1	45	Standard Dredging Co. (N. J.)	New York, N. Y.	Jersey City, N. J.
16	Pas.	1	15	Jesse B. Cossaboon	Philadelphia, Pa.	Fortescue, N. J.
17	Fsh.	1	16	F. R. McClellan	Sault Ste. Marie, Mich.	Isabella, Mich.
18	Fsh.	2	65	Florence V. Shaw	New London, Conn.	62 Lewis Street.
19	Fsh.	2	b 20	Dean McKenzie	Sault Ste. Marie, Mich.	Ontonagon, Mich.
20	Fsh.	3	b 15	Edward Ellison	Milwaukee, Wis.	Marinette, Wis.
21	Fsh.	3	36	Gilbert Vanderburg	Grand Haven, Mich.	334 East Iona Avenue, Muskegon, Mich.
22	Fsh.	1	b 30	Salvatore Tagiavia	Chicago, Ill.	738 North Hamlin Avenue.
23	Pas.	1	35	Daniel J. Oulman	Grand Haven, Mich.	Elk Haven, Mich.
24	Oys.	2	12	Albert F. Ventullot	Bridgeport, Conn.	142 De Kalb Avenue.
25	Tow.	1	120	Creech Bros. Contracting Co. (Wash.)	Seattle, Wash.	Foot Alder Street, Aberdeen, Wash.
26	Pas.	1	40	Melford Elderd	New York, N. Y.	360 South Ocean Avenue, Freeport, N. Y.
27	Fsh.	1	21	Howard Fisher	Newport, R. I.	Block Island, R. I.
28	Msc.	1	b 40	D. W. Flanigan	Seward, Alaska	Anchorage, Alaska.
29	Pas.	1	15	John P. Fuchs	Newark, N. J.	91 Springfield Avenue.
30	Cod	14	120	Central Wharf & Vessels Co.	Gloucester, Mass.	37 Rogers Street.
31	Pas.	1	30	Florence A. Winter	Philadelphia, Pa.	Heislerville, N. J.
32	Fsh.	2	30	Richard Zegel	New York, N. Y.	West Sayville, N. Y.
33	Frt.	4	12	Clarence Hancock	Cape Charles, Va.	Exmore, Va.
34	Oys.	6	45	Samuel W. Errickson	Philadelphia, Pa.	Leesburg, N. J.
35	Pas.	1	50	August W. Oswald, jr.	do.	2802 Buren Avenue, Camden, N. J.
36	Fsh.	2	45	Burley Hudgins	Newport News, Va.	Motorun, Va.
37	Msc.	2	45	W. M. Phillips	do.	132 Thirty-third Street.
38	Frt.	1	10	Joseph Klaki	New York, N. Y.	Greenport, N. Y.
39	Pas.	2	24	Felix Lessard	Providence R. I.	104 Hendrick Street
40	Fsh.	1	32	John L. Olsen	New York, N. Y.	Seabright, N. J.
41	Fsh.	1	75	Florentine G. Van Ness	Cape Charles, Va.	Onacock, Va.
42	Fsh.	1	24	Henry Stubbs	New York, N. Y.	Port Washington, N. Y.
43	Fsh.	5	28	Nicholas Kalenzis	Tampa, Fla.	Tarpon Springs, Fla.
44	Frt.	2	30	City of Sioux City (Iowa)	Sioux City, Iowa	City Hall.
45	Fsh.	7	30	Nick Toretich	Seattle, Wash.	1229 Harbor Avenue.
46	Oys.	3	13	Pelican Lake Oyster & Packing Co. (La.)	New Orleans, La.	Houma, La.
47	Tow.	2	50	A. N. Manson	Tampa, Fla.	St. Petersburg, Fla.
48	Tow.	2	60	Sand Shell and Transportation Co. (Fla.)	do.	411 West Fortune Street.
49	Fer.	6	200	County of Monroe (Fla.)	Key West, Fla.	County courthouse.
50	Frt.	2	30	James Parrish	Pensacola, Fla.	Niceville, Fla.
51	Frt.	19	180	Peter Tallanckh	New Orleans, La.	3320 Dumaine Street.
52	Tow.	2	20	John Archbold Coal Co. (Ind.)	Evansville, Ind.	125 Southeast Fifth Street.
53	Fsh.	1	15	Willis V. Davidson	Wilmington, Del.	Bowers, Del.
54	Pas.	2	12	M. R. Oden	Washington, N. C.	Hatteras, N. C.
55	Cod	19	b 500	Bay State Fishing Co. (Mass.)	Boston, Mass.	South Boston, Mass.
56	Tow.	1	40	Fred Anderson	Seattle, Wash.	Box 443
57	Fsh.	4	100	Carl Carlson	New Bedford, Mass.	172 Acushnet Avenue.
58	Pas.	1	b 12	Charles Kellstrom	Milwaukee, Wis.	Sister Bay, Wis.
59	Fsh.	1	16	Albert Sharp	New York, N. Y.	Bayport, N. Y.
60	Tow.	2	b 110	Southern Pacific Co. (Ky.)	San Francisco, Calif.	65 Market Street.
61	Frt.	1	75	Lester A. Peterson	do.	951 Hudson Avenue.
62	Frt.	1	30	Napa Milling & Warehouse Co. (Calif.)	do.	Napa, Calif.
63	Fsh.	1	b 35	Harold Noyes	Los Angeles, Calif.	Hollywood, Calif.
64	Fsh.	8	75	Libby, McNeill & Libby (Me.)	Seattle, Wash.	88 Hamlin Street.
65	Fsh.	2	21	Bridget Knuth	New York, N. Y.	2122 Kenmore Court (B).
66	Fsh.	2	20	Carl O. Smith	Tacoma, Wash.	Allyn, Wash.
67	Fsh.	2	30	Chester Guidroz	New Orleans, La.	Berwick, La.
68	Fsh.	9	65	Dragutin Beritich	Tacoma, Wash.	Dockton, Wash.
69	Fsh.	2	30	Luke E. Adams	New Orleans, La.	Harvey, La.

^a Formerly Susie R. F. Allen.
^b Formerly Allen.
^c Formerly Angler.

^d Formerly schooner Pearl.
^e Formerly st. s. Yarrow.

Line No.	Official No.	Signal letters	Rlg	Name of vessel	Tonnage		Register dimensions			When built	Where built
					Gross	Net	Length	Breadth	Depth		
1	222322		Ga. s.	Fog Auger	9	6	30.5	10.6	3.2	1922	Seldovia, Alaska
2	228108		Ga. s.	Folly	10	8	34.3	10.0	5.0	1921	Brooklyn, N. Y.
3	229384		Ga. s.	Folome	19	5	50.4	11.5	4.9	1925	East Greenwich, R. I.
4	213552		Ga. w.	Fontanelle	42	42	70.0	20.0	3.0	1915	Decatur, Nebr.
5	229261	MHPW	Ol. s.	FORDHAM	255	116	122.4	24.1	11.5	1929	Bath, Me.
6	223984		Ol. s.	Foremost	82	66	79.8	18.5	8.2	1924	Seattle, Wash.
7	209556		Ga. s.	Forester	46	27	63.0	15.0	7.0	1912	do.
8	214589		Ga. s.	Forrest	15	6	43.0	13.0	3.5	1916	Crittenden, Va.
9	121269		Ol. s.	Forrest Burr	35	20	59.9	18.9	5.4	1903	Patchogue, N. Y.
10	120745		Ga. s.	Forrest G. Howell	23	11	55.3	18.7	4.9	1889	Dividing Creek, N. J.
11	226162		Ga. w.	Fort Berthold	20	17	55.0	18.6	2.7	1926	Elbowoods, N. Dak.
12	218432		Ga. s.	Fort Bragg	35	12	59.1	15.1	6.5	1919	Los Angeles, Calif.
13	223943		Ga. w.	Fort Buford	21	13	49.3	16.0	3.0	1924	Mondak, Mont.
14	225433	MGBD	Ol. s.	FORT WAYNE	186	126	99.0	24.0	10.6	1925	Newport News, Va.
15	203177		Ga. s.	Fortuna	14	12	44.3	12.1	4.5	1906	San Diego, Calif.
16	207153		Ol. s.	Fortuna	14	9	44.0	12.6	3.5	1906	Madisonville, La.
17	214884		Ga. s.	Fortuna	24	21	48.7	13.6	6.2	1917	Seattle, Wash.
18	215792		Ga. s.	Fortuna	8	7	34.4	9.5	4.0	1916	Tacoma, Wash.
19	214833		Ol. s.	Forward	22	18	47.5	12.5	5.9	1917	Seattle, Wash.
20	210313		Ol. s.	Fosburgh	10	7	41.6	10.5	4.0	1912	Norfolk, Va.
21	214069		Ga. s.	Foss No. 8	15	12	45.1	10.5	3.9	1916	Gig Harbor, Wash.
22	204546		Ga. s.	Foss No. 9	7	5	37.3	11.5	3.2	1907	Astoria, Ore.
23	226796		Ol. s.	Foss No. 11	29	20	51.8	15.0	6.5	1927	Tacoma, Wash.
24	212473		Ga. s.	Foss No. 12	14	10	43.0	14.0	5.3	1914	Gig Harbor, Wash.
25	204749		Ga. s.	Foss No. 16	38	26	59.7	17.3	6.9	1907	Tacoma, Wash.
26	96677		Ol. s.	Foss No. 17	26	17	47.8	14.0	5.8	1903	Ballard, Wash.
27	106978		Ga. s.	Foss No. 18	45	26	69.0	18.2	7.8	1892	Alameda, Calif.
28	81501		Ga. s.	Foss No. 19	50	31	72.0	17.3	6.0	1895	San Francisco, Calif.
29	121166		Ol. s.	Foss No. 21	95	63	80.1	19.2	9.3	1900	Tacoma, Wash.
30	212265		Ga. s.	Fosstena	16	10	40.2	13.2	5.0	1903	Fall River, Mass.
31	230835		Ol. s.	Foster	25	17	48.1	13.1	6.4	1931	Aberdeen, Wash.
32	207136		Ga. s.	Foucher D	15	10	47.8	16.3	3.4	1910	Biloxi, Miss.
33	211311		Ga. s.	Four D's	10	8	33.0	11.5	3.5	1913	Cheboygan, Mich.
34	120868		Ga. s.	Four Brothers	5	5	25.1	12.0	3.6	1890	Newport, R. I.
35	205574		Ga. s.	Four Brothers	9	8	28.3	13.3	3.4	1888	New Rochelle, N. Y.
36	205765		Ga. s.	Four Brothers	15	14	36.6	10.8	4.2	1906	Manitowoc, Wis.
37	208176		Ga. s.	Four Brothers	10	7	43.0	11.4	4.5	1910	Norfolk, Va.
38	225514		Ga. s.	Four Brothers	8	5	31.9	12.3	4.0	1926	Osterville, Mass.
39	226193		Ol. s.	Four Brothers	26	7	51.8	16.0	5.6	1926	Brookhaven, N. Y.
40	120995		Ga. s.	Four Sisters	38	31	58.5	20.6	4.5	1895	Benecia, Calif.
41	202444		Ga. s.	Four Sisters	11	9	45.0	13.5	3.8	1905	Mattaper, Md.
42	221807		Ga. s.	Four Sisters	13	9	38.6	14.8	3.8	1921	Mandeville, La.
43	225463		Ol. s.	Four Sisters	43	10	64.6	16.4	7.7	1926	Thomaston, Me.
44	227540		Ga. s.	Four Sisters	9	7	32.5	11.6	3.6	1928	Mayetta, N. J.
45	121198		Ol. s.	Fox	20	13	48.0	13.5	5.5	1901	San Francisco, Calif.
46	222323		Ga. s.	Fox	8	5	31.5	9.0	3.6	1922	Kodiak, Alaska
47	228939		Ga. w.	Fox	9	9	42.3	11.6	2.2	1929	Kingston, Tenn.
48	220368		Ga. s.	Foxie	6	5	33.0	11.5	3.0	1920	Tenakee, Alaska
49	214956		Ga. s.	Fram	5	5	30.4	9.0	3.4	1914	Peshtigo, Wis.
50	216160		Ga. s.	Fram	7	6	29.4	10.2	4.4	1918	Norwalk, Conn.
51	217091		Ga. s.	Fram III	7	5	32.0	9.8	4.3	1917	West New Brighton, N. Y.
52	201075		Ol. s.	Frances	15	9	53.0	12.8	5.5	1904	Roque Bluff, Me.
53	209812		Ga. s.	Frances	13	8	29.0	11.0	4.0	1912	Anacortes, Wash.
54	211922		Ga. s.	Frances	12	8	44.3	13.6	2.5	1914	Shelton, Md.
55	217329		Ga. s.	Frances	9	8	34.6	14.0	3.5	1918	Charleston, S. C.
56	221662		Ga. s.	Frances	9	6	39.7	9.0	4.0	1921	Unknown
57	223138		Ga. s.	Frances	9	7	39.3	10.7	2.4	1923	Atlantic, N. C.
58	223759		Ol. s.	Frances	30	13	53.0	14.9	6.6	1924	South Boston, Mass.
59	225253		Ga. s.	Frances	26	15	53.2	14.9	4.8	1925	Amburg, Va.
60	225786		Ga. s.	Frances	8	5	35.8	9.9	3.6	1919	Norfolk, Va.
61	228773		Ga. s.	Frances	8	5	38.9	8.5	4.1	1921	Unknown
62	228793		Ol. s.	Frances	56	38	63.7	17.2	7.8	1929	Tacoma, Wash.
63	230051		Ol. s.	Frances	71	43	66.2	18.2	8.7	1930	do.
64	230924		Ga. s.	Frances	10	9	37.0	10.0	3.2	1921	Washington, N. C.
65	226429		Ga. s.	Frances A	8	5	32.0	12.5	3.7	1892	Bayport, N. Y.
66	216832		Ol. s.	Frances C	21	6	45.5	15.4	4.8	1918	Friendship, Me.
67	224910		Ga. s.	Frances D	9	6	38.6	9.1	4.0	1908	Norfolk, Va.
68	216492		Ol. s.	Frances E	74	58	70.7	16.4	7.2	1918	Port Blakely, Wash.
69	222753		Ga. s.	Frances K	18	12	40.0	10.3	5.1	1923	Berkeley, Calif.
70	120981		Ga. s.	Frances M	18	15	46.1	14.0	4.1	1894	Canarsie, N. Y.

¹ Formerly ol. s. P. R. R. No. 18.

² Formerly ga. s. Violet.

³ Formerly st. s. Olympian.

⁴ Formerly ga. s. Harold O.

⁵ Formerly st. s. Alice.

⁶ Formerly st. s. Wigwam.

Line No.	Serv-ice	Crew	Horse-power	Name of owner	Home port	Address of owner
1	Fsh.	1	10	Alyce E. Anderson	Seward, Alaska	Ninllohik, Alaska.
2	Pas.	2	30	August H. Fuess	New York, N. Y.	2400 Cornelia Street, Brook- lyn, N. Y.
3	Fsh.	3	600	Charles T. Conroy	New Bedford, Mass.	77 Bedford Street.
4	Fer.	2	33	Grant Brown	Omaha, Nebr.	Dccatur, Nebr.
5	Cod	18	b 500	Trawler Fordham (Mass.)	Boston, Mass.	South Boston, Mass.
6	Fsh.	16	165	S. A. Ness	Ketchikan, Alaska	Box 1397.
7	Fsh.	2	65	Hoonah Packing Co. (Wash.)	Seattle, Wash.	Foot Harris Street South.
8	Fsh.	2	25	W. B. Forrest	Newport News, Va.	Jeffs, Va.
9	Frt.	1	50	Cornellus De Graff	New York, N. Y.	Riverhead, N. Y.
10	Oys.	4	15	Roscoe W. Shull	Philadelphia, Pa.	Port Norris, N. J.
11	Fer.	2	75	Edwin Hintz	Pembina, N. D.	Elbowoods, N. Dak.
12	Fsh.	8	b 80	Tony Stipanich	Tacoma, Wash.	4852 North Shirley Street.
13	Fer.	1	22	State Fuel & Transportation Co. (Mont.)	Great Falls, Mont.	Sidney, Mont.
14	Tow.	4	b 750	Pennsylvania Railroad Co. (Pa.)	New York, N. Y.	Jersey City, N. J.
15	Fer.	2	30	Star & Crescent Boat Co. (Calif.)	San Diego, Calif.	Foot Broadway.
16	Tow.	1	60	W. D. Haden Co. (Tex.)	Galveston, Tex.	American National Insurance Building.
17	Fsh.	5	30	Halvar O. Hansen	Seattle, Wash.	2845 West Fifty-eighth Street.
18	Frt.	3	12	Harry Koetz	Tacoma, Wash.	Box 883, Olympia, Wash.
19	Fsh.	5	50	Sigurd Jacobsen	Seattle, Wash.	806 Bellevue Avenue, South.
20	Tow.	1	60	Roanoke R. R. & Lumber Co. (N. C.)	Norfolk, Va.	Citizens Bank Building.
21	Tow.	2	40	Foss Launch & Tug Co. (Wash.)	Tacoma, Wash.	400 Dock Street.
22	Tow.	1	40	do	do	Do.
23	Tow.	1	120	do	do	Do.
24	Frt.	1	75	do	do	Do.
25	Tow.	5	20	do	do	Do.
26	Tow.	3	120	do	do	Do.
27	Tow.	4	250	do	do	Do.
28	Tow.	2	150	Foss Co. (Wash.)	Seattle, Wash.	Sixth Avenue West and Nick- erson Street.
29	Tow.	7	220	do	Tacoma, Wash.	Do.
30	Fsh.	3	27	Andrew Beresen	New York, N. Y.	933 Third Avenue (B).
31	Tow.	1	80	Henry Foster	Seattle, Wash.	Aberdeen, Wash.
32	Frt.	3	18	Dunbar-Dukate Co. (La.)	New Orleans, La.	New Orleans Bank Building.
33	Fsh.	2	20	Ida Kennedy	Port Huron, Mich.	242 Park Place, Alpena, Mich.
34	Frt.	1	12	Long Island Oyster Farms (N. Y.)	New York, N. Y.	Northport, N. Y.
35	Pas.	2	10	Frank Lineberry	do	172 South Street, Newark, N. J.
36	Fsh.	3	b 30	Albert Kalmbach	Milwaukee, Wis.	Sturgeon Bay, Wis.
37	Tow.	2	50	A. E. Surles, jr.	Jacksonville, Fla.	112 Main Street, Palatka, Fla.
38	Fsh.	1	22	Nicholas Mataronas	Newport, R. I.	128 Long Wharf.
39	Fsh.	4	45	Thomas Slager	New York, N. Y.	West Sayville, N. Y.
40	Frt.	3	50	David L. Larkin	San Francisco, Calif.	Alameda, Calif.
41	Frt.	1	12	Chas. Neubert	Baltimore, Md.	111 Hollingsworth Street.
42	Frt.	3	8	Ed. Glockner	New Orleans, La.	Mandeville, La.
43	Fsh.	7	60	James J. Miller	New York, N. Y.	Princess Bay, N. Y.
44	Pas.	1	42	Richard L. Johnson	Philadelphia, Pa.	West Creek, N. J.
45	Tow.	1	129	Pacific Coast Aggregates (Calif.)	San Francisco, Calif.	Hunter-Dulin Building.
46	Tow.	2	b 15	C. B. Wilkey	Chattanooga, Tenn.	Kingston, Tenn.
47	Fsh.	1	14	H. W. Vance	Seward, Alaska	Kodiak, Alaska.
48	Fsh.	1	16	Andrew Jack	Juneau, Alaska	Tenakee, Alaska.
49	Fsh.	2	b 6	Egil Gabrielson	Milwaukee, Wis.	Oconto, Wis.
50	Fsh.	1	14	Michael Ritsul	Bridgeport, Conn.	791 Brewster Street.
51	Mso.	1	22	Martin E. Thesele	New York, N. Y.	676 Warren Street (B).
52	Frt.	2	30	Seacoast Canning Co. (Me.)	Eastport, Me.	Lubec, Me.
53	Frt.	1	12	David Starr	Wrangell, Alaska	
54	Oys.	3	18	Marvin Drewer	Cape Charles, Va.	Saxis, Va.
55	Frt.	1	24	Reuben Logen	Charleston, S. C.	Wando, S. C.
56	Frt.	2	40	W. P. Thurston Co. (Va.)	New York, N. Y.	New Rochelle, N. Y.
57	Frt.	1	20	J. R. Morris	Beaufort, N. C.	Atlantic, N. C.
58	Cod	2	60	Lawrence Schulla	Boston, Mass.	351 North Street.
59	Fsh.	1	38	O. M. Whaley	Reedville, Va.	Remo, Va.
60	Fsh.	2	45	Louis F. Seaman	Newark, N. J.	305 Riverside Drive.
61	Pas.	1	40	Jorgen Ingvarstsen	Perth Amboy, N. J.	Sayreville, N. J.
62	Fsh.	10	100	H. A. Rabasa	Tacoma, Wash.	2311 North Thirtieth Street.
63	Fsh.	10	135	Carlos Canning Co.	San Francisco, Calif.	Monterey, Calif.
64	Fsh.	1	16	A. M. Sadler	Washington, N. C.	226 East Third Street.
65	Msc.	1	18	John Ciccia	New York, N. Y.	Patchogue, N. Y.
66	Cod	4	48	John Piscitello	Gloucester, Mass.	40 Gould Court.
67	Fsh.	1	50	Fred Zimmerlee	Port Angeles, Wash.	Bekln, Wash.
68	Fsh.	4	100	Alaska-Pacific Salmon Corporation (Del.)	Ketchikan, Alaska	
69	Tow.	1	80	Crowley Launch & Tugboat Co. (Calif.)	San Francisco, Calif.	Pier 14.
70	Fsh.	2	35	O. W. Older	New York, N. Y.	Haworth, N. J.

† Formerly ga. s. Fearless.
* Formerly U. S. Navy Launch No. 6644.

† Formerly U. S. Navy Hull No. 898.

Line No.	Official No.	Signal letters	Rig	Name of vessel	Tonnage		Register dimensions			When built	Where built
					Gross	Net	Length	Breadth	Depth		
1	205770		Ga. s.	Frances N.	8	6	40.0	9.5	3.0	1907	Seattle, Wash.
2	213749		Ga. s.	Frances N.	17	14	37.0	11.0	4.2	1915	Northport, Mich.
3	226044		Ga. s.	Frances T.	52	35	62.7	19.1	5.8	1928	Oxford, Md.
4	218669		Ga. s.	Frances W.	10	6	37.5	9.3	4.1	1919	Poulsbo, Wash.
5	229204		Ol. s.	Frances Evelyn	26	13	51.7	14.7	6.2	1929	Dennysville, Me.
6	227810		Ol. s.	Frances Harold	16	11	38.3	11.3	4.8	1927	Naubinway, Mich.
7	217762		Ga. s.	Frances Harrington	55	33	63.2	20.6	5.7	1894	Whitehaven, Md.
8	224092		Ga. s.	Frances Marie	43	22	55.6	14.6	5.1	1924	Lake Charles, La.
9	224497		Ga. s.	Frances Tolley	11	7	42.9	10.0	4.4	1925	Fishing Creek, Md.
10	223823		Ol. s.	Frances B. Garrett	30	20	51.0	18.0	4.4	1924	White Stone, Va.
11	228145		Ol. s.	Frances O. Denehy	103	70	92.6	20.3	9.9	1928	Essex, Mass.
12	227628		Ol. w.	Frances L. Hope	46	44	60.3	14.0	3.6	1928	Shawneetown, Ill.
13	120743		Ga. s.	Frances S. DuBois	23	12	52.6	17.0	4.6	1889	Leesburg, N. J.
14	230152		Ga. s.	Francesca	14	12	39.3	12.0	4.5	1930	Boston, Mass.
15	213858		Ga. s.	Francis	12	11	42.0	10.0	3.8	1915	Shakan, Alaska
16	227718		Ga. s.	Francis D.	11	8	41.6	9.2	5.5	1913	Saginaw, Mich.
17	121022		Ga. s.	Francis G.	6	6	29.7	11.8	4.1	1896	Atlantic City, N. J.
18	206614		Ga. s.	Francis J.	9	6	44.2	9.7	4.2	1904	San Francisco, Calif.
19	225297		Ga. s.	Francis K.	18	9	38.4	11.3	5.6	1925	West Palm Beach, Fla.
20	226771		Ga. s.	Francis T.	7	5	35.4	9.8	3.6	1927	Bowers, Del.
21	229658		Ga. s.	Francis T. II.	10	8	40.5	10.8	3.6	1930	do.
22	226886		Ol. s.	Francis V.	59	52	65.0	26.8	4.4	1927	Plaquemine, La.
23	229814		Ga. s.	Francis and Hester	10	9	39.4	11.3	3.5	1930	Little Creek, Del.
24	228761		Ol. s.	Francis and Marlon	19	13	43.8	14.2	5.9	1925	South Somerset, Mass.
25	121228		Ga. s.	Francis Smith	25	17	59.9	14.2	5.7	1902	Holly Beach, N. J.
26	226911		Ol. s.	Francis J. Manta	46	20	71.0	17.4	8.4	1927	Damariscotta, Me.
27	92001		Ga. s.	Francis P. Richie	86	56	86.7	20.2	10.7	1888	Roston, Mass.
28	120672		Ga. s.	Francis P. Smith	5	5	28.3	11.7	3.0	1885	Patchogue, N. Y.
29	227831		Ol. s.	Francis V. Perry	30	13	57.2	15.5	7.0	1928	Thomaston, Me.
30	201610		Ga. s.	Francis V. Sylvia	93	85	85.0	21.7	10.2	1904	Essex, Mass.
31	230298		Ga. w.	Francis May Knisley	24	23	39.0	15.0	2.0	1930	Kansas City, Mo.
32	229448		Ol. s.	Francisco	22	10	52.6	14.0	5.5	1926	San Francisco, Calif.
33	121248		Ga. s.	Frank	11	7	31.2	8.7	4.2	1902	New York, N. Y.
34	214004		Ga. s.	Frank B.	61	21	74.1	20.0	6.7	1916	Oakland, Calif.
35	206983		Ga. s.	Frank C.	11	8	44.7	10.6	3.9	1909	Stockton, Calif.
36	215200		Ol. s.	Frank & Lena	35	28	50.9	15.1	6.9	1917	Tacoma, Wash.
37	121008		Ga. s.	Frank and Lloyd	16	8	48.7	12.6	5.8	1895	Lubec, Me.
38	225480		Ga. s.	Frank and Susan	12	9	35.2	11.3	3.3	1926	Morehead City, N. C.
39	121125		Ga. s.	Frank and Theresa	25	14	50.5	16.8	4.9	1900	Leesburg, N. J.
40	120788		Ga. s.	Frank Folsom	15	11	59.5	17.5	4.0	1889	Solomons Island, Md.
41	120633		Ga. s.	Frank Lawrence	58	33	61.2	24.0	4.5	1886	Benecia, Calif.
42	216260	LKQG	Ol. s.	FRANK LYNCH	1,954	1,053	252.0	43.5	18.9	1918	Toledo, Ohio.
43	216661		Ga. s.	Frank Weston	45	38	58.5	14.4	7.8	1918	Sault Ste. Marie, Mich.
44	120867		Ga. s.	Frank A. Baker	5	5	28.3	13.3	3.0	1891	Patchogue, N. Y.
45	167204		Ol. s.	Frank A. Lowery	240	195	104.2	21.0	11.4	1918	Brooklyn, N. Y.
46	216440		Ol. s.	Frank H. Madden	64	43	64.3	17.9	8.4	1918	Seattle, Wash.
47	5915	KCFH	Ga. s.	Frank L. Connable	132	65	101.0	25.7	8.3	1871	Chester, Pa.
48	202652		Ga. s.	Frank L. Lewis	16	8	53.3	19.3	3.4	1905	Biloxi, Miss.
49	120913		Ga. s.	Frank S. Pierce	24	12	51.0	15.4	6.8	1892	Gloucester, Mass.
50	223215		Ol. s.	Frank W. Wilkisson	79	54	104.3	14.9	8.3	1917	College Point, N. Y.
51	223784		Ga. s.	Franklin	8	7	32.0	10.5	4.6	1924	Philadelphia, Pa.
52	226484		Ga. s.	Franklin	50	34	58.1	16.0	7.6	1927	Seattle, Wash.
53	224930		Ol. s.	Franklin Baker 2d.	93	63	79.8	22.5	7.8	1925	Amberg, Va.
54	120787		Ga. s.	Franklin Broere	11	10	33.4	14.0	3.9	1889	Patchogue, N. Y.
55	121229		Ga. s.	Franklin City	7	6	40.5	9.6	3.0	1902	Pocomoke City, Md.
56	224267		Ga. w.	Frayne	127	80	131.6	27.4	4.7	1924	Bismarck, N. Dak.
57	226980		Ol. s.	Fred	23	16	43.6	13.0	5.5	1927	Sturgeon Bay, Wis.
58	221056		Ga. w.	Fred M.	11	11	53.0	18.0	2.1	1920	West Irvine, Ky.
59	212294		Ga. s.	Fred E. M.	14	10	43.4	12.1	4.9	1914	Mariners Harbor, N. Y.
60	219707		Ga. s.	Fred Ball No. 4	93	61	64.7	22.0	5.7	1916	Sacramento, Calif.
61	121115		Ol. s.	Fred Craemer	21	14	52.5	13.7	5.4	1899	Milford, Del.
62	120714		Ga. s.	Fred Gross	20	15	49.3	17.0	4.3	1888	Bayou Delisle, Miss.
63	224591		Ol. s.	Fred Henry	31	21	51.9	15.1	7.2	1925	Plymouth, Mass.
64	81055		Ga. s.	Fred C. Mayhew	29	18	59.0	19.0	4.9	1884	Pocomoke City, Md.
65	224519		Ol. w.	FRED D. DOTY	91	68	103.3	22.1	5.0	1925	Tampa, Fla.
66	121087		Ga. s.	Freda	7	5	26.4	11.9	3.5	1898	New Haven, Conn.
67	210658		Ga. s.	Freda	19	13	44.2	13.7	5.0	1912	San Francisco, Calif.
68	211109		Ga. s.	Freda	17	11	46.4	10.2	4.4	1913	Lockmoor, La.
69	229397		Ga. s.	Freda II.	8	6	32.3	11.2	3.9	1930	Parkertown, N. J.
70	211495		Ga. s.	Freddie II.	18	12	42.0	12.0	6.4	1913	Decatur, Wash.

1 Formerly State of Maryland ga. s. Daisy Archer.
 2 Formerly ga. s. Maumee.
 3 Formerly ga. s. Marguerite.
 4 Formerly ga. s. Nancy.

5 Formerly ga. s. Lake Sunapee.
 6 Formerly ga. s. Occo 101.
 7 Formerly ga. s. L. & L. 101.
 8 Formerly ga. s. Columbia.

Line No.	Service	Crew	Horse-power	Name of owner	Home port	Address of owner
1	Pas.	2	12	Frank Stoker	Nome, Alaska	Candle, Alaska
2	Fsh.	3	40	Bruce A. Nelson	Grand Haven, Mich.	Northport, Mich.
3	Frt.	3	45	J. W. Thomas	Cambridge, Md.	Wittman, Md.
4	Fsh.	1	25	David Harrison	Seattle, Wash.	Neah Bay, Wash.
5	Frt.	1	b 45	Lewis B. Kirby	Jonesport, Me.	
6	Fsh.	3	38	John Foli	Chicago, Ill.	231 West Ontario Street.
7	Frt.	3	60	Benjamin E. Harrington	Cambridge, Md.	Taylor's Island, Md.
8	Msc.	2	80	E. E. Richards	Lake Charles, La.	Shell Beach Drive.
9	Misc.	2	16	S. H. Tolley	Crisfield, Md.	Honga, Md.
10	Pas.	2	35	Garrett's Ferry (Va.)	Reedville, Va.	Irrington, Va.
11	Cod	14	230	Frances C. Denehy	Boston, Mass.	272 Northern Avenue.
12	Pas.	1	95	Shawneetown Ferry Co. (Ky.)	Louisville, Ky.	Care of Bankers Trust Co.
13	Oys.	6	25	Thomas Earls	Philadelphia, Pa.	Port Norris, N. J.
14	Fsh.	6	24	Vito Fici	Boston, Mass.	530 North Street.
15	Fsh.	1	20	George James	Sitka, Alaska	Killsnoo, Alaska.
16	Fsh.	3	60	Henry H. Derusha	Sault Ste. Marie, Mich.	St. Ignace, Mackinac County, Mich.
17	Frt.	1	10	Somers Lashley	Philadelphia, Pa.	Wildwood, N. J.
18	Tow.	1	30	Alexander Egerstrom	San Francisco, Calif.	Box 514, Suisun, Calif.
19	Frt.	2	44	Charles A. King	Miami, Fla.	Pierce, Fla.
20	Fsh.	2	44	Douglas Harrington	Wilmington, Del.	Little Creek, Del.
21	Fsh.	1	33	Gilbert Tribbitt	do.	Bowers, Del.
22	Fer.	2	70	W. P. Hetherwick	Baton Rouge, La.	St. Francisville, La.
23	Fsh.	1	20	Frank L. Carrow	Wilmington, Del.	Little Creek, Del.
24	Fsh.	2	45	Henrique Passion	St. Augustine, Fla.	26 West Avenue.
25	Pas.	2	35	Thomas Johnson	Philadelphia, Pa.	Cape May, N. J.
26	Fsh.	7	100	Joseph A. Manta	Provincetown, Mass.	152 Commercial Street.
27	Frt.	1	90	Ralph Pellar	Chicago, Ill.	Oak Park, Ill.
28	Fsh.	1	12	Carl Hubbard	New York, N. Y.	Bay Shore, N. Y.
29	Fsh.	3	45	Manuel V. Pereira	Vineyard Haven, Mass.	51 Pleasant Street, Nantucket, Mass.
30	Fsh.	14	b 65	E. E. Saunders & Co. (Fla.)	Pensacola, Fla.	Palatof Street Wharf.
31	Frt.	1	24	Alvin Knisley	Kansas City, Mo.	Independence, Mo.
32	Fsh.	1	b 65	Mary Alloto	San Francisco, Calif.	360 Francisco Street.
33	Msc.	2	30	James Kissner	New York, N. Y.	New Rochelle, N. Y.
34	Tow.	4	150	Frank B. Peterson	San Francisco, Calif.	71 Main Street.
35	Tow.	1	30	John J. Rice	do.	Stockton, Calif.
36	Fsh.	5	45	Alaska Salmon Co. (Calif.)	San Francisco, Calif.	141 Clay Street.
37	Fsh.	5	65	Henry Johnson	New York, N. Y.	912 Madison Street (B).
38	Pas.	1	40	F. L. Fuller	do.	212 Fifth Avenue.
39	Oys.	3	20	John Tozour, Jr.	Philadelphia, Pa.	Leesburg, N. J.
40	Frt.	2	40	J. J. White	Washington, N. C.	Belhaven, N. C.
41	Frt.	1	50	Henrik A. Troberg	San Francisco, Calif.	251 Waller Street.
42	Frt.	32	b1,050	W. J. Gray	do.	Russ Building.
43	Tow.	2	100	N. De Mars & Co.	Duluth, Minn.	Bayfield, Wis.
44	Fsh.	1	14	Leonard P. Beebe	New York, N. Y.	West Sayville, N. Y.
45	Frt.	5	240	Frank A. Lowery	Albany, N. Y.	Creek Rocks, N. Y.
46	Fsh.	5	110	United Fisherman's Packing Co. (Wash.)	Seattle, Wash.	Smith Tower.
47	Fsh.	8	120	Southern Menhaden Corporation (Del.)	Apalachicola, Fla.	Port St. Joe, Fla.
48	Fsh.	5	24	Gussie Fountain Packing Co. (La.)	Gulfport, Miss.	Yerger Building, Biloxi, Miss.
49	Cod.	2	36	Luther G. Holmes	Belfast, Me.	Stockton Springs, Me.
50	Cod.	12	100	Ray Adams	Gloucester, Mass.	31 Parke Avenue, Malden, Mass.
51	Fsh.	1	40	Roscoe T. De Marie	Philadelphia, Pa.	Fortesque, N. J.
52	Fsh.	9	90	A. Peterson	Ketchikan, Alaska	c/o Tongass Trading Co.
53	Frt.	4	100	Franklin Baker Shipping Co. (Del.)	New York, N. Y.	Fifteenth and Bloomfield Streets, Hoboken, N. J.
54	Fsh.	1	14	John Broere	do.	Sayville, N. Y.
55	Misc.	1	40	George E. George	Providence, R. I.	Pawtucket, R. I.
56	Fer.	6	93	Benton Transportation Co. (N. Dak.)	Pembina, N. Dak.	Bismarck, N. Dak.
57	Fsh.	4	30	Roy W. Richter	Milwaukee, Wis.	Washington Island, Wis.
58	Tow.	3	20	Mowbray & Robinson Lumber Co. (Del.)	Cincinnati, Ohio	Eighth and Horn Streets.
59	Msc.	1	55	Alex Zeller	New York, N. Y.	240 Sixty-seventh Street.
60	Frt.	6	40	John Nickols	San Francisco, Calif.	Stockton, Calif.
61	Tow.	2	100	Albert R. Gallenthin	Philadelphia, Pa.	Paulsboro, N. J.
62	Frt.	2	18	Hursey Transportation Co. (La.)	New Orleans, La.	Stidell, La.
63	Fsh.	6	60	Joseph D. Currere	Boston, Mass.	45 Fleet Street.
64	Oys.	4	36	John M. Brineshultz	Philadelphia, Pa.	Cedarville, N. J.
65	Fer.	4	150	Bee-Line Ferry Co. (Fla.)	Tampa, Fla.	550 First Avenue.
66	Fsh.	1	12	S. James Mills	New Haven, Conn.	156 Fitch Street.
67	Fsh.	6	50	John Rados	Los Angeles, Calif.	San Pedro, Calif.
68	Tow.	1	30	H. G. Chalkley	Lake Charles, La.	920 Kirby Street.
69	Pas.	1	40	William W. Thomas	Philadelphia, Pa.	Parkertown, N. J.
70	Fsh.	2	40	E. J. Chapman	Seattle, Wash.	Bellingham, Wash.

⁷ Formerly ga. s. Fitz A. Oakes.

⁸ U. S. N. S. C. 354.

⁹ Formerly

^b Ol. s. 354.

¹⁰ Formerly Ol. s. M. Ruth Conway.

¹⁰ Formerly sch. William H. Whiting.

* Sold to Red Salmon Canning Co., San Francisco, Calif., but not yet redocumented.

Motor Vessels

Line No.	Official No.	Signal letters	Rlg	Name of vessel	Tonnage		Register dimensions			When built	Where built
					Gross	Net	Length	Breadth	Depth		
					Feet						
1	209620		Ol. s.	Freddie B.	33	26	68.4	15.3	5.0	1912	Solomons, Md.
2	205301		Ga. s.	Fredella I.	14	10	40.1	11.2	3.8	1908	Seattle, Wash.
3	210876		Ga. s.	Fredella IV.	21	14	41.8	13.1	5.6	1913	do.
4	207260		Ga. s.	Fredrica No. 2.	12	9	35.5	13.0	3.7	1910	Brunswick, Ga.
5	219974		Ga. s.	Frederick A.	11	9	36.2	9.5	4.0	1920	Creosote, Wash.
6	218353		Ol. s.	Frederick C.	05	39	65.9	17.6	7.5	1919	Tacoma, Wash.
7	210148		Ol. s.	Frederick Lundy	40	27	61.4	19.2	5.5	1912	Morehead City, N. C.
8	203721		Ol. s.	Frederick H. Ayers	14	10	52.0	15.4	3.0	1906	Pocomoke City, Md.
9	216103		Ol. s.	Frederick H. Steimle	46	31	54.0	15.0	6.8	1917	Mantowoc, Wis.
10	220020		Ga. s.	Frdrick	18	15	43.0	13.0	5.5	1920	Bay Center, Wash.
11	229205		Ga. w.	Fredi Nell.	41	34	47.8	15.4	3.0	1929	Black Rock, Ark.
12	221191		Ga. s.	Fredora	7	5	32.0	10.6	3.6	1910	Bridgeton, N. J.
13	120966		Ga. s.	Freedom	10	5	32.0	10.6	6.1	1893	Lynn, Mass.
14	215318		Ol. s.	Freedom	35	28	53.6	14.7	6.7	1917	Tacoma, Wash.
15	216408		Ga. s.	Freedom	22	15	55.1	13.8	5.1	1918	Wilmington, Calif.
16	226574		Ga. s.	Freighter	14	10	41.7	13.2	4.6	1927	Hoguliam, Wash.
17	220190		Ga. s.	Fremont	15	10	40.0	11.2	5.4	1920	Seattle, Wash.
18	120905		Ga. s.	French Smoot	10	10	44.0	16.2	4.3	1892	Alexandria, Va.
19	121158		Ol. s.	Frenchy	21	13	61.5	17.8	4.5	1900	Oriole, Md.
20	226344		El. s.	FRZNO	2,468	1,604	242.5	46.2	17.3	1927	San Francisco, Calif.
21	218153		Ga. s.	Friada	6	5	27.9	8.5	4.1	1916	Seattle, Wash.
22	224649		Ol. s.	Frieda	64	38	68.2	17.3	7.9	1925	Dockton, Wash.
23	226978		Ga. s.	Frieda	9	6	32.4	8.5	3.4	1912	St. Joseph, Mich.
24	221867		Ol. s.	FRIEND	86	77	56.0	20.1	7.7	1921	Key West, Fla.
25	210951		Ga. s.	Friendly	17	12	40.0	13.4	5.4	1913	Seattle, Wash.
26	211836		Ga. s.	Friendly	11	10	35.6	12.8	3.1	1913	Baldwin, N. Y.
27	120835		Ga. s.	Friendship	7	6	33.6	10.6	3.0	1891	Terrebonne Parish, La.
28	211750		Ga. s.	Friendship	13	9	38.2	12.0	3.7	1913	Seattle, Wash.
29	228308		Ol. s.	Friendship	68	32	79.3	18.5	8.6	1929	Friendship, Me.
30	230962		Ga. s.	Friendship	10	6	35.2	12.7	3.3	1928	Biloxi, Miss.
31	211186		Ga. s.	Frisco	22	17	46.3	13.3	5.3	1913	Gig Harbor, Wash.
32	215228		Ga. s.	Frisco	37	30	53.8	15.1	6.8	1917	Tacoma, Wash.
33	228223		Ga. s.	Frisco	15	10	36.4	11.0	6.1	1929	do.
34	120935		Ga. s.	Frolie	8	7	29.0	13.0	3.5	1893	Patchogue, N. Y.
35	121234		Ga. s.	Frolie	17	10	38.7	17.0	3.8	1902	Skidway Island, Ga.
36	226714		Ga. s.	Frolie	9	6	32.2	9.1	4.7	1927	Seattle, Wash.
37	210774		El. s.	FROMAN M. COOTS	570	490	169.0	60.0	7.0	1912	Jeffersonville, Ind.
38	218843		Ga. s.	Frontier	10	8	39.2	11.1	3.0	1919	Cut Off, La.
39	205410		Ga. s.	Frost	9	8	38.5	12.0	5.0	1908	Erie, Pa.
40	224650		Ol. s.	Frostland	46	29	61.1	16.1	7.3	1925	Tacoma, Wash.
41	221863		Ga. s.	Fujisan	9	6	43.0	11.0	4.2	1916	Wilmington, Calif.
42	223048		Ga. w.	Fulton Ferry No. 1	11	11	49.0	14.2	2.0	1924	Fulton, Ark.
43	216905		Ol. s.	Funchal	44	20	61.6	18.2	7.8	1918	Rockport, Mass.
44	230474		Ol. s.	Funchal	185	126	106.3	25.5	9.1	1928	Sausalito, Calif.
45	117142		Ga. s.	Furness	10	7	42.0	9.5	3.7	1902	Baltimore, Md.
46	120953		Ga. s.	Fussy	8	7	28.8	12.8	4.2	1893	New London, Conn.
47	223324		Ga. w.	G. M.	30	16	55.2	11.5	2.9	1923	Quincy, Ill.
48	221375		Ga. s.	G. W.	14	9	56.8	21.3	3.9	1921	Los Angeles, Calif.
49	220775		Ga. s.	G. A. G.	10	6	40.3	11.8	3.5	1920	Fairbank, Md.
50	217161		Ol. s.	G. G. I.	23	19	45.4	12.3	5.7	1918	Seattle, Wash.
51	220232		Ga. s.	G. Eschler	29	25	50.8	21.5	3.5	1914	Providence, R. I.
52	227446		Ol. s.	G. Marconi	106	72	77.5	20.5	9.3	1928	San Diego, Calif.
53	229327		Ga. s.	G. Nelson	13	10	32.7	10.2	4.0	1929	Green Bay, Wis.
54	86637		Ga. s.	G. Vanderburg	13	11	44.2	14.2	4.0	1902	Patchogue, N. Y.
55	218204		Ol. s.	G. A. Fagan	90	67	81.4	21.3	9.9	1919	Greenport, N. Y.
56	86590		Ga. s.	G. A. Zirckel	10	10	54.3	14.8	3.6	1901	Oriole, Md.
57	206568		Ol. s.	G. B. Marshall	14	9	54.6	14.5	3.0	1909	Antioch, Calif.
58	170065		Ga. s.	G. E. Krause	7	6	30.7	14.5	2.0	1928	Juneau, Alaska
59	228065		Ol. s.	G. F. BECKER	23	8	39.6	12.8	5.0	1928	Detroit, Mich.
60	86383		Ol. s.	G. F. BRADY	170	140	107.4	23.0	7.4	1897	Philadelphia, Pa.
61	208516		Ga. s.	G. H. Church	36	19	54.5	16.4	4.9	1911	Noank, Conn.
62	227376		Ol. s.	G. H. Heller	47	32	54.0	14.3	6.7	1928	Mantowoc, Wis.
63	220947		Ga. w.	G. L. Cabot	20	8	59.6	11.6	2.0	1920	Cruston, W. Va.
64	230420		Ga. s.	G. L. Dornbos	19	13	43.1	13.5	4.5	1924	Glen Haven, Mich.
65	206989		Ga. s.	G. S. Terry	15	13	39.9	14.0	4.6	1912	Stratford, Conn.
66	222904		Ga. s.	G. S. White	28	13	55.5	14.8	5.2	1923	Westland, Va.
67	77210		Ga. s.	G. W. Amory	13	6	40.8	13.7	3.7	1896	Poquoson, Va.
68	86593		Ga. s.	G. W. Bennett	27	26	68.8	20.8	5.6	1901	Inverness, Md.
69	85366		Ga. s.	G. W. Crist	23	10	47.9	16.5	5.0	1874	Bridgeton, N. J.

¹ Formerly ga. s. J. A. Wiley.

² Formerly ga. s. J. P. Todd II.

³ Formerly ga. p. W. S. McChesney, jr.

⁴ Formerly ga. s. (a) Sparrow.
(b) Fairfield.

Motor Vessels

321

Line No.	Service	Crew	Horse-power	Name of owner	Home port	Address of owner
1	Oys.	2	50	G. E. Bowen.....	Reedville, Va.....	Fairport, Va.
2	Fsh.	1	20	Luke Frank.....	Ketchikan, Alaska.....	Hydaburg, Alaska.
3	Fsh.	7	20	D. J. Halferty.....	Juneau, Alaska.....	Cordova, Alaska.
4	Oys.	1	10	Glynn Canning Co. (Ga.).....	Brunswick, Ga.....	Glynn Avenue.
5	Msc.	2	20	Frederick Anderson.....	Unalaska, Alaska.....	
6	Fsh.	8	100	Nakat Packing Corporation (N. Y.).....	Ketchikan, Alaska.....	
7	Pas.	2	70	New York City Ocean Beach Corp. (N. Y.).....	New York, N. Y.....	421 Seventh Avenue.
8	Oys.	1	30	J. M. Hudgins.....	Norfolk, Va.....	New Point, Va.
9	Fsh.	4	b 150	Charles Meyer.....	Milwaukee, Wis.....	Port Washington, Wis.
10	Fsh.	2	35	Columbia River Packers Association (Oreg.).....	Astoria, Oreg.....	Foot Sixth Street.
11	Tow.	3	60	Roy Hudson.....	Memphis, Tenn.....	Batesville, Ark.
12	Fsh.	1	18	Samuel Surran.....	Philadelphia, Pa.....	236 South Pine Street, Bridgeton, N. J.
13	Cod.	4	24	Aleas H. Conrad.....	Boston, Mass.....	2 Ringgold Street.
14	Fsh.	8	40	Pacific American Fisheries (Me.).....	Seward, Alaska.....	South Bellingham, Wash.
15	Pas.	2	50	Ocean Pleasure Fishing (Calif.).....	Los Angeles, Calif.....	Santa Monica, Calif.
16	Frt.	1	b 25	Polson Logging Co. (Wash.).....	Seattle, Wash.....	Hoquiam, Wash.
17	Fsh.	5	20	Olaf Winther.....	Juneau, Alaska.....	
18	Frt.	1	25	Thos. V. Mays.....	Norfolk, Va.....	315 Webster Avenue, Ports- mouth, Va.
19	Frt.	2	38	W. C. Saunders.....	Manteo, N. C.....	Wanchese, N. C.
20	Fer.	14	b 1,800	Southern Pacific Golden Gate Ferries (Calif.).....	San Francisco, Calif.....	65 Market Street.
21	Fsh.	1	9	Arthur Kloe.....	Wrangell, Alaska.....	Wrangell, Alaska.
22	Fsh.	9	100	Kodiak Fisheries Co. (Wash.).....	Seattle, Wash.....	Kodiak, Alaska.
23	Fsh.	3	30	Clair Linsmeyer.....	Grand Haven, Mich.....	South Haven, Mich.
24	Pas.	4	50	C. W. Pierce.....	Miami, Fla.....	813 Northwest Fifth Avenue.
25	Fsh.	4	40	Bernhard Klatten.....	Ketchikan, Alaska.....	
26	Msc.	2	20	Senley M. Southard.....	New York, N. Y.....	Freeport, N. Y.
27	Msc.	1	10	Edville Verret.....	Lake Charles, La.....	Theall, La.
28	Fsh.	6	20	John Skulka.....	Ketchikan, Alaska.....	Hydaburg, Alaska.
29	Fsh.	8	100	Cleveland G. Burns.....	New Bedford, Mass.....	Friendship, Me.
30	Fsh.	1	40	Andrew Ledet.....	New Orleans, La.....	Golden Meadow, La.
31	Fsh.	7	20	Mike Wilson.....	Juneau, Alaska.....	Hoonah, Alaska.
32	Fsh.	8	50	Vinc Plancich.....	Tacoma, Wash.....	2101 North Twenty-seventh Street.
33	Fsh.	2	20	Isaac Rosenvoid.....	Tacoma, Wash.....	
34	Msc.	1	35	William F. Sauder.....	New York, N. Y.....	265 Forty-third Street (B.).
35	Frt.	2	36	Harry O. Lowden.....	Savannah, Ga.....	208 West Bay Street.
36	Fsh.	2	20	K. Raatikainen.....	Sitka, Alaska.....	
37	Frt.	7	1,000	Ohio River Transit Co. (Ky.).....	Louisville, Ky.....	220 South First Street.
38	Oys.	3	16	John Lafont.....	New Orleans, La.....	Cut Off, La.
39	Fsh.	4	42	O. A. Mulkln, jr.....	Buffalo, N. Y.....	Dunkirk, N. Y.
40	Fsh.	8	80	Paul Martinis.....	Seattle, Wash.....	727 Third Street, Everett, Wash.
41	Fsh.	2	35	Myron P. Bland.....	Los Angeles, Calif.....	Riverside, Calif.
42	Fer.	1	18	Fulton Ferry & Bridge Co. (Ark.).....	Memphis, Tenn.....	Fulton, Ark.
43	Cod.	6	60	Leonora C. Silva.....	Gloucester, Mass.....	96 Friend Street.
44	Fsh.	11	350	Manuel F. Correla.....	San Diego, Calif.....	Point Loma, Calif.
45	Msc.	2	37	James J. Sadowski.....	Baltimore, Md.....	912 Fell Street.
46	Oys.	1	10	Peter Ventulett.....	Bridgeport, Conn.....	329 Hollister Avenue.
47	Tow.	3	60	Texas & Pacific Ry. Co. (U. S. A.).....	New Orleans, La.....	Whitney Building.
48	Frt.	1	80	San Pedro Transportation Co. (Calif.).....	Los Angeles, Calif.....	San Pedro, Calif.
49	Frt.	2	15	George A. Cummings, jr.....	Cambridge, Md.....	Fairbank, Md.
50	Fsh.	3	30	Pearl Jordan.....	Seattle, Wash.....	Ketchikan, Alaska.
51	Fsh.	6	80	Robert L. Doxsee.....	New York, N. Y.....	Islip, N. Y.
52	Fsh.	9	200	Mariano Crivello.....	San Diego, Calif.....	2317 Columbia Street.
53	Fsh.	3	50	George Nelson.....	Milwaukee, Wis.....	Washington Island, Wis.
54	Oys.	2	30	Henry Vander Borgh.....	New York, N. Y.....	West Sayville, N. Y.
55	Tow.	5	330	Marine Transit Corporation (N. Y.).....	New York, N. Y.....	17 Battery Place.
56	Oys.	5	20	Harry Benning.....	Annapolis, Md.....	Galesville, Md.
57	Tow.	1	50	James P. Peterson.....	San Francisco, Calif.....	951 Hudson Avenue.
58	Msc.	1	12	G. E. Krause.....	Juneau, Alaska.....	
59	Tow.	2	70	Frank Becker.....	Detroit, Mich.....	5032 Venewood Avenue.
60	Tnk.	4	180	Spentonbush Fuel Transport Service (N. Y.).....	New York, N. Y.....	55 West Forty-second Street.
61	Oys.	3	50	F. Mansfield & Sons Co. (Conn.).....	New Haven, Conn.....	610 Quinnipiac Avenue.
62	Fsh.	4	b 100	Hugo W. Heller.....	Milwaukee, Wis.....	Two Rivers, Wis.
63	Tow.	2	20	G. W. Righter.....	Pittsburgh, Pa.....	Sanoma, W. Va.
64	Fsh.	5	50	Charles Jobin.....	Grand Haven, Mich.....	19 Clinton Street.
65	Frt.	2	37	Samuel A. Glover.....	Newport News, Va.....	Seldon, Va.
66	Fsh.	5	35	Otis M. Crowther.....	Reedville, Va.....	Byrdton, Va.
67	Oys.	4	25	W. R. James.....	Newport News, Va.....	Mobjack, Va.
68	Frt.	2	24	William H. Warfield.....	Cambridge, Md.....	Hudson, Md.
69	Oys.	5	24	William H. Weiden.....	Philadelphia, Pa.....	Newport, N. J.

^a st. s. No. 316.
^b Formerly cl. s. Ethel W. Powell.
^c Formerly ol. s. Harry R. Connera.

^e Formerly ga. s. John Gibbs.

Line No.	Official No.	Signal letters	Rig	Name of vessel	Tonnage		Register dimensions			When built	Where built
					Gross	Net	Length	Breadth	Depth		
1	219301		Ga. s.	G. W. Cuneo	12	8	44.5	12.3	2.4	1908	Chauvin, La.
2	85872		Ga. s.	G. W. Glenn	16	13	52.6	16.5	3.6	1994	Accomack Co., Va.
3	222039		Ga. s.	G. W. Watts	15	10	40.5	12.7	5.1	1922	Bay Shore, N. Y.
4	86268		Ga. s.	G. Frank Miles	10	6	52.0	13.5	3.2	1893	Orlolo, Md.
5	213514		Ga. s.	Gadabout	8	7	44.5	8.2	3.3	1911	Ottawa, Ill.
6	222628		Ga. w.	Galner	20	15	65.0	10.0	1.8	1921	Creston, W. Va.
7	201148		Ga. s.	Galatea	18	12	43.0	9.6	5.0	1903	Oshkosh, Wis.
8	200252		Ga. s.	Galatea	12	5	41.7	12.4	4.6	1909	Pensacola, Fla.
9	208139		Ga. s.	Galatea	7	7	48.0	10.2	3.0	1907	Belhaven, N. C.
10	202131		Ga. s.	Galaxy	13	9	55.3	11.7	2.6	1905	Seattle, Wash.
11	205989		Ga. s.	Gale	7	5	32.5	8.3	3.5	1909	Bellingham, Wash.
12	230268		Ga. s.	Gale	9	6	31.0	9.3	3.5	1929	Morehead City, N. C.
13	229218		Ol. s.	Galen L. Stone	151	103	94.4	30.0	10.2	1929	Wilmington, Del.
14	230543		Ol. s.	Gallieo	21	9	53.7	13.8	4.7	1924	San Francisco, Calif.
15	227279		Ol. s.	Gallant	77	52	68.6	20.4	9.2	1928	Los Angeles, Calif.
16	221110	MCNP	Ol. s.	GALVESTON	6,130	3,800	395.5	55.0	31.4	1921	New Orleans, La.
17	223655		Ol. s.	Galveston	32	21	51.1	14.1	6.5	1924	Tacoma, Wash.
18	225918		Ol. s.	GALVESTON	234	159	106.5	33.1	11.2	1920	Baltimore, Md.
19	212210		Ol. s.	Galvez	87	69	89.2	21.2	0.2	1914	Galveston, Tex.
20	210084		Ga. s.	Gambler	31	21	47.0	14.0	5.0	1912	Port Blakely, Wash.
21	230203		Ga. s.	Game Cock	62	34	75.9	16.0	8.5	1930	Mystic, Conn.
22	228984		Ga. s.	Gander	32	22	62.5	14.2	5.8	1929	Gloucester, Mass.
23	213478		Ga. s.	Gannet	7	6	39.0	12.2	2.9	1915	Manitowoc, Wis.
24	226032		Ol. s.	Gareco	17	11	47.7	11.7	5.2	1924	Milford, Del.
25	207615		Ga. s.	Garfield	17	13	40.0	12.9	4.0	1910	Seattle, Wash.
26	220077		Ga. s.	Garfield	40	27	56.3	15.0	6.7	1920	Tacoma, Wash.
27	227174		Ol. s.	Garland	15	10	34.0	11.4	6.3	1928	do
28	211683		Ga. s.	Garnet	8	6	34.5	11.3	3.7	1913	Cleveland, Ohio
29	221128		Ga. s.	Garretta	9	8	35.8	9.5	4.3	1917	Camden, N. J.
30	229717		Ga. s.	Garry	12	10	37.2	12.2	4.4	1930	Fairton, N. J.
31	200288		Ol. s.	Gary	10	6	40.0	12.0	3.6	1903	Jacksonville, Fla.
32	80544		Ga. s.	Gasgo	8	5	36.0	9.0	3.0	1900	Marshfield, Ore.
33	85349		Ga. s.	Gaslight	49	35	55.5	22.3	4.4	1874	San Francisco, Calif.
34	210365		Ga. s.	Gasoline	13	9	42.0	11.8	4.8	1912	Chicago, Ill.
35	209048		Ga. s.	Gasoon	20	13	49.0	16.4	4.7	1911	Jersey City, N. J.
36	227711		Ga. s.	Gate City	18	12	39.8	10.8	6.3	1928	Port Angeles, Wash.
37	210633		Ga. s.	Gatun	11	7	38.4	11.8	4.2	1912	Oakland, Calif.
38	214125		Ga. s.	Gay Boy	7	7	26.2	8.6	2.9	1915	Green Bay, Wis.
39	86352		Ga. s.	Gazelle	34	24	59.0	17.6	7.0	1896	Noank, Conn.
40	216484		Ga. s.	Gazelle	9	7	32.4	9.1	4.5	1918	Seattle, Wash.
41	200230		Ol. s.	Geisha	65	44	77.5	16.5	6.3	1903	Quincy, Mass.
42	200808		Ga. w.	Gem	49	10	60.4	14.9	3.0	1904	Allemands, La.
43	207518		Ga. s.	Gem	10	10	46.6	11.1	4.4	1910	Wildwood, N. J.
44	213294		Ga. s.	Gem	15	12	49.6	11.1	3.4	1915	Astoria, Ore.
45	221738		Ga. s.	Gem	15	8	42.2	12.1	4.0	1921	Beaufort, N. C.
46	225234		Ga. s.	Gem	7	6	34.2	10.2	4.1	1925	Mystic, Conn.
47	223934		Ga. s.	Gene	8	5	32.0	11.2	4.9	1921	Amesbury, Mass.
48	230127		Ol. s.	GENE AND DON	34	23	53.5	15.6	5.9	1930	Boston, Mass.
49	227076		Ol. s.	Gene Tunney	20	15	48.2	15.0	3.5	1927	Biloxi, Miss.
50	208587		Ga. s.	General	14	9	44.7	13.0	4.4	1911	Cheboygan, Mich.
51	216141		Ga. s.	General	8	5	37.5	9.2	3.5	1913	Port Clinton, Ohio
52	225237		Fl. s.	GENERAL	570	364	170.0	32.0	14.0	1925	San Francisco, Calif.
53	230813		Ga. s.	Gen. Foch	8	6	31.0	9.2	2.8	1916	Morehead City, N. C.
54	85643		Ga. s.	General Hancock	17	11	44.7	15.6	5.5	1850	Koy West, Fla.
55	216418		Ga. s.	Gen. Pershing	39	31	58.1	15.4	7.1	1918	Gig Harbor, Wash.
56	219440		Ol. s.	General Pershing	28	17	60.0	16.3	2.6	1919	Morgan City, La.
57	229344		Ol. s.	General Pershing	23	10	49.3	15.8	5.2	1930	Monterey, Calif.
58	80622		Ol. s.	GENERAL PUTNAM	217	100	122.6	26.0	9.0	1902	Wilmington, Del.
59	203512		Ga. s.	Gen'l Sheridan	12	8	42.5	12.2	3.2	1906	Astoria, Ore.
60	217418		Ga. s.	General Engineering No. 1	10	6	44.8	11.8	4.1	1918	Alameda, Calif.
61	86364		Ga. s.	Generosity	8	6	37.6	12.6	2.8	1896	Terrebonne, La.
62	86506		Ga. s.	Genesee	7	7	30.0	10.0	5.3	1900	Bremen, Me.
63	86318		Ga. s.	Genesta	13	12	44.0	13.0	3.9	1895	Paquoson, Va.
64	215410		Ga. s.	Geneva	7	6	27.0	11.7	3.3	1891	Waretown, N. J.
65	215425		Ol. s.	Geneva	12	10	38.1	9.6	4.0	1917	Bellingham, Wash.
66	86448		Ga. s.	Geneva Moore	20	17	50.3	16.0	4.3	1898	Straits, N. C.
67	204361		Ga. s.	Genevieve	77	52	82.0	18.0	4.4	1907	Bayview, Fla.

¹ Formerly ol. s. Dan Hardie.

² Formerly ga. s. Isol.

³ Formerly ga. s. Police Harbor and River Service No. 2

⁴ Formerly U. S. Navy ga. s. Gazelle.

⁵ Formerly ga. y. Naubagut.

Motor Vessels

323

Line No.	Service	Crew	Horse-power	Name of owner	Home port	Address of owner
1	Fsh.	2	15	R. J. Younger.....	New Orleans, La.....	Houma, La.
2	Oys.	3	36	Bayard F. Turner.....	Wilmington, Del.....	Little Creek, Del.
3	Fsh.	2	40	George W. Watts, Estate of.....	New York, N. Y.....	Bay Shore, N. Y.
4	Oys.	8	12	David Webster.....	Crisfield, Md.....	Princess Anne, Md.
5	Pas.	1	60	W. D. Fluent.....	St. Louis, Mo.....	Alton, Ill.
6	Pas.	2	60	Blair Gainer.....	Pittsburgh, Pa.....	Glenville, W. Va.
7	Ptl.	2	40	State of Wisconsin Conservation Commission.....	Milwaukee, Wis.....	State Capitol Building.
8	Fsh.	4	15	C. J. Bryan.....	Tampa, Fla.....	General delivery, St. Andrews, Fla.
9	Pas.	2	25	Ruth Wilkinson.....	Washington, N. C.....	Belhaven, N. C.
10	Tow.	2	55	A. G. Wooten.....	Seattle, Wash.....	Znacortes, Wash.
11	Fsh.	3	15	Oscar Herwick.....	Ketchikan, Alaska.....	Petersburg, Alaska.
12	Fsh.	3	72	Adrian Willis.....	Beaufort, N. C.....	Morehead City, N. C.
13	Frt.	6	400	Eastern Steamship Lines (Me.).....	New York, N. Y.....	Pier 19, North River.
14	Fsh.	5	b 65	Frances Cresci.....	San Diego, Calif.....	2251 Kettner Boulevard.
15	Fsh.	10	b 180	Visko Karmelich.....	Los Angeles, Calif.....	249 Thirteenth Street, San Pedro, Calif.
16	Frt.	39	2,800	United States Shipping Board.....	New Orleans, La.....	3570 McKinley Avenue.
17	Fsh.	6	46	Arthur Martin.....	Tacoma, Wash.....	U. S. National Bank Building.
18	Fer.	5	300	Southern States Transportation Co. (Del.).....	Galveston, Tex.....	314 Ninth Street.
19	Pas.	3	100	H. G. Dalehite.....	Galveston, Tex.....	Foot Harris Street south, Bellingham, Wash.
20	Fsh.	5	50	Hoonah Packing Co. (Wash.).....	Seattle, Wash.....	71 Murray Street.
21	Fsh.	6	1,100	Fred C. Young.....	New York, N. Y.....	421 Seaview Avenue.
22	Fsh.	6	850	Arthur A. Rowland.....	Bridgeport, Conn.....	111 East Third Street.
23	Fsh.	4	50	Martin Peterson.....	Erie, Pa.....	147 Remson Street (B).
24	Frt.	1	60	W. H. Gahagan Realty Co. (N. Y.).....	New York, N. Y.....	Pier 11-B, foot Wall Street.
25	Fsh.	6	20	Booth Fisheries Co. (Del.).....	Seattle, Wash.....	San Pedro, Calif.
26	Fsh.	8	b 50	Frank Acalin.....	Los Angeles, Calif.....	1912 Peach Street.
27	Fsh.	3	24	J. C. Bustness.....	Ketchikan, Alaska.....	4112 Rosemont Avenue, Drexel Hill, Pa.
28	Fsh.	4	35	R. H. Perry.....	Erie, Pa.....	Fortescue, N. J.
29	Frt.	1	50	F. P. Jones, jr.....	Philadelphia, Pa.....	Gardiner, Oreg.
30	Fsh.	1	40	Charles W. S. Garrison.....	Philadelphia, Pa.....	San Rafael, Calif.
31	Tow.	2	45	E. P. Dann.....	Miami, Fla.....	3137 North Oakley Avenue.
32	Frt.	1	16	Arthur F. Smith.....	Marshfield, Oreg.....	210 West Sixty-ninth Street.
33	Frt.	1	22	Zekio Smith.....	San Francisco, Calif.....	Security Title Insurance Building.
34	Tnk.	2	50	George G. Jones.....	Chicago, Ill.....	521 South A Street.
35	Pas.	2	100	Frank E. Berringer.....	New York, N. Y.....	Rural Route 1, Green Bay, Wis.
36	Tow.	1	35	Western Dredging Corporation (Del.).....	Los Angeles, Calif.....	Greenport, N. Y.
37	Fsh.	2	16	J. L. Lundberg.....	Port Angeles, Wash.....	Tenakee, Alaska.
38	Fsh.	2	b 10	Alexander McMonagle.....	Milwaukee, Wis.....	51 Batavia Avenue, Cut Off, La.
39	Tow.	3	60	Charles B. Benjamin.....	New York, N. Y.....	Leipsic, Del.
40	Fsh.	1	18	Martin Paddock.....	Juneau, Alaska.....	185 Fourteenth Street.
41	Frt.	3	100	Austin Transportation Co. (Md.).....	Baltimore, Md.....	223 East Bay Street.
42	Frt.	7	25	Joseph D. Callais.....	New Orleans, La.....	Mystic, Conn.
43	Pas.	1	20	Samuel J. Fox.....	Wilmington, Del.....	Block Island, R. I.
44	Frt.	1	45	J. H. De Force (estate).....	Astoria, Oreg.....	264 Northern Avenue.
45	Fsh.	4	65	John J. Regan.....	Charleston, S. C.....	1237 Lizard Street, Biloxi, Miss.
46	Fsh.	2	16	William E. Bradley.....	New London, Conn.....	Cheboygan, Mich.
47	Fsh.	1	24	Simon A. Littlefield.....	Newport, R. I.....	Foot Hancock Street.
48	Tnk.	1	45	Eugene P. C. Fitzpatrick.....	Boston, Mass.....	310 Sansome Street.
49	Fsh.	2	180	Richard Vaughn.....	New Orleans, La.....	Swansboro, N. C.
50	Frt.	2	50	Howard Smith.....	Port Huron, Mich.....	Tarpon Springs, Fla.
51	Frt.	1	22	State of Ohio.....	Sandusky, Ohio.....	Colman Building.
52	Tnk.	6	500	General Petroleum Corporation (Calif.).....	San Francisco, Calif.....	Hillsborough Hotel.
53	Fsh.	4	16	E. F. Littleton.....	Beaufort, N. C.....	Monterey, Calif.
54	Fsh.	7	40	Frederick Bradley.....	Tampa, Fla.....	Clyde Line Pier, No. 2.
55	Fsh.	7	50	Pioneer Sea Foods Co. (Wash.).....	Seattle, Wash.....	Seattle, Wash.
56	Tow.	2	100	L. B. Skinner.....	Tampa, Fla.....	1100 Sansome Street.
57	Fsh.	1	90	Neno Di Maggie.....	do.....	Houma, La.
58	Frt.	11	300	Norfolk, Baltimore & Carolina Line (Va.).....	Norfolk, Va.....	South Portland, Me.
59	Fsh.	2	30	Pioneer Packing Co. (Wash.).....	Astoria, Oreg.....	Glass, Va.
60	Frt.	1	85	General Engineering & Dry Dock Co. (Calif.).....	San Francisco, Calif.....	Waretown, N. J.
61	Oys.	1	14	Albert Cenac.....	New Orleans, La.....	Box 90A, Route 2, Bellingham, Wash.
62	Frt.	2	8	Henry Roberts.....	Portland, Me.....	2 Doughty Street.
63	Oys.	1	8	Jane Rebecca Buck.....	Newport News, Va.....	1201 Charter Street.
64	Pas.	1	12	Thomas Stackhouse.....	Philadelphia, Pa.....	
65	Pas.	1	24	Ben F. Milton.....	Seattle, Wash.....	
66	Frt.	4	36	Clarence Magwood.....	Charleston, S. C.....	
67	Pas.	2	100	R. W. Thomas.....	Tampa, Fla.....	

^a Formerly ga. s. Gen'l Sheridan.
^b U. S. Navy Gen'l Sheridan.

⁷ Formerly ga. s. Barnes and Tibbitts.

Line No.	Official No.	Signal letters	Rig	Name of vessel	Tonnage		Register dimensions			When built	Where built
					Gross	Net	Length	Breadth	Depth		
					Feet			Feet			
1	211275		Ga. s.	Genevieve	15	10	45.0	12.5	5.0	1913	Seattle, Wash.
2	224134		Ga. s.	Genevieve	11	7	39.0	12.7	4.4	1924	Los Angeles, Calif.
3	229638		Ga. s.	Genevieve D	13	9	38.8	11.0	5.9	1930	Noank, Conn.
4	226355		Ol. s.	Genevieve H	50	34	61.8	16.0	7.8	1927	Tacoma, Wash.
5	220226		Ga. s.	Genius	40	27	54.1	15.8	7.1	1920	Olg Harbor, Wash.
6	229513		Ol. s.	Genoa	15	6	42.7	13.3	5.1	1930	San Francisco, Calif.
7	230874		Ga. s.	Geo.	25	24	46.3	22.1	3.0	1931	Marine City, Mich.
8	215689		Ga. s.	Geof.	8	5	36.2	10.2	4.0	1917	Sacramento, Calif.
9	224077		Ga. s.	Geola	7	5	30.7	9.6	2.6	1924	Chauvin, La.
10	221013		Ga. s.	George	13	9	42.6	12.0	4.0	1921	Baltimore, Md.
11	223294		Ga. s.	George	7	5	37.0	8.9	3.6	-----	Unknown
12	225883		Ol. s.	George A	11	7	34.9	12.0	5.3	1926	Amesbury, Mass.
13	226361		Ol. s.	George A	51	35	60.0	16.5	7.9	1927	Olg Harbor, Wash.
14	202473		Ol. s.	Geo. E	19	13	41.6	12.5	5.0	1905	Ballard, Wash.
15	223417		Ol. s.	George K	11	8	30.4	11.2	4.5	1923	Brunswick, Ga.
16	213524		Ol. s.	George L	12	10	39.3	11.6	4.3	1915	San Diego, Calif.
17	216411		Ga. s.	Geo. L, jr	13	11	40.2	13.6	4.9	1918	Great Kills, N. Y.
18	86524		Ga. s.	George M	11	9	34.2	13.4	4.8	1900	Port Republic, N. J.
19	214429		Ga. s.	George M	10	9	33.6	9.0	3.6	1916	St. James, Mich.
20	222681		Ga. s.	George M	7	6	32.2	11.8	4.0	-----	Drummond, Mich.
21	209326		Ga. s.	George R	11	10	29.5	8.6	3.8	1906	Sturgeon Bay, Wis.
22	214457		Ga. s.	George S	10	8	36.2	10.4	4.6	1916	Seattle, Wash.
23	218044		Ol. s.	George S	43	34	57.5	16.5	6.3	1919	Port Blakely, Wash.
24	86470		Ol. s.	George T	42	28	66.3	15.6	7.6	1899	Tacoma, Wash.
25	202335		Ga. s.	George T	25	23	46.5	17.3	4.5	1905	Tottenville, N. Y.
26	218324		Ga. s.	George T	7	6	29.8	8.7	4.4	1919	Seattle, Wash.
27	228018		Ga. s.	George W	24	16	41.4	13.0	5.8	1929	Wrangell, Alaska
28	203131		Ga. s.	George and Albert	14	11	49.0	14.5	4.2	1906	Deer Isle, Me.
29	222283		Ga. s.	George & Frank	09	61	58.3	22.7	6.3	1922	Tottenville, N. Y.
30	208041		Ga. s.	Geo. Gulon	12	12	36.8	10.8	2.9	1910	Morehead City, N. C.
31	85992		Ga. s.	George Jayne	7	5	32.1	13.4	3.5	1888	Patchogue, N. Y.
32	226001		Ga. w.	GEO. KILIAN	26	26	68.4	14.0	3.2	1926	Chattanooga, Tenn.
33	208571		Ga. s.	George Popham	12	10	45.0	11.0	4.9	1911	Kennebunk, Me.
34	209685		Ol. s.	George Roberts	35	10	59.2	18.3	4.9	1912	Morehead City, N. C.
35	229298		Ol. c.	George Prince	137	137	110.0	42.5	4.6	1930	Natchez, Miss.
36	210651		Ga. s.	Geo. Shlma	14	10	50.4	12.1	5.2	1912	Stockton, Calif.
37	85818		Ga. s.	George Todd	10	9	52.6	14.1	3.5	1893	Crisfield, Md.
38	210007		Ga. s.	George Washington	20	16	56.7	15.4	3.4	1912	New Haven, Conn.
39	211475		Ga. s.	George Washington	10	13	41.4	12.9	5.8	1913	Drayton, Wash.
40	221556		Ga. s.	George Wilds	10	7	39.0	13.0	4.9	1921	Detroit, Mich.
41	86366		Ga. s.	George A. Albaugh	69	64	63.8	18.0	5.0	1896	Oriole, Md.
42	227129		Ol. s.	GEO. A. Bisso	160	140	97.0	30.0	6.2	1927	Slidell, La.
43	228281		Ga. s.	George C. Bell	84	76	87.2	24.3	6.5	1929	Dorchester, N. J.
44	222088		Ol. s.	Geo. D. Ryan	33	22	71.0	10.0	5.6	1921	Oshkosh, Wis.
45	10918		Ga. s.	George F. Carman	40	36	55.5	19.1	6.0	1865	Patchogue, N. Y.
46	228049		Ga. s.	George G. Henry	50	34	72.1	13.6	7.7	1928	Annapolis, Md.
47	230356		Ga. s.	George G. Welles	72	65	80.7	20.2	9.7	1930	Pensacola, Fla.
48	202498		Ga. s.	George H. Billo	14	12	46.8	16.6	3.0	1905	Patchogue, N. Y.
49	85813		Ga. s.	George H. Bunker	21	20	56.5	17.0	4.8	1883	Pocomoke City, Md.
50	86591		Ga. s.	Geo. H. Mott	14	13	45.8	15.0	4.0	1901	Long Island City, N. Y.
51	230703		Ol. s.	GEORGE J. WALDIE, JR	59	31	60.2	16.9	6.7	1931	Buffalo, N. Y.
52	226115		Ol. s.	GEORGE L. PEW	36	24	65.8	14.1	5.7	1926	New York, N. Y.
53	86546		Ol. s.	Geo. M. Brown	95	48	75.5	20.0	8.7	1900	Portland, Ore.
54	85905		Ga. s.	Geo. R. Marshall	9	9	50.7	14.3	3.0	1885	Monie, Md.
55	86592		Ga. s.	Geo. S. Brush	14	13	41.0	14.1	4.0	1901	Patchogue, N. Y.
56	10672		Ol. s.	George S. Page	53	29	71.5	24.6	5.1	1868	Astoria, N. Y.
57	225161		Ol. s.	GEO. T. PRICE	236	83	115.5	26.0	6.6	1925	Charleston, W. Va.
58	86535		Ga. s.	George W. Bcnd	36	27	69.8	20.8	5.4	1900	Oriole, Md.
59	85936		Ga. s.	George W. Childs	13	8	54.9	13.5	3.5	1886	Crisfield, Md.
60	221703		Ga. s.	Geo. W. Hall	14	8	43.0	14.0	4.1	1921	Palmer, Md.
61	224796		Ga. s.	Geo. W. Maley	13	9	53.4	14.7	4.8	1925	Sandusky, Ohio
62	226160		Ga. s.	George W. Saxon	16	6	41.1	13.5	6.3	1926	Vinal Haven, Me
63	116696		Ol. s.	George W. Simons	39	21	81.5	17.5	4.4	1895	Portland, Ore.
64	229164	MHPF	Ol. s.	GEORGENE	446	267	142.9	26.3	12.2	1921	Delfzill, Netherlands
65	228098	MHCW	Ol. s.	GEORGETOWN	229	106	114.7	23.0	11.4	1928	Bath, Me.
66	214743		Ga. s.	Georgia	31	24	51.8	14.4	6.3	1917	Tacoma, Wash.
67	219983		Ga. s.	Georgia	38	26	53.2	15.1	7.1	1920do.....
68	229690		Ga. w.	Georgia Lee	39	11	60.0	16.0	2.1	1930	Jonesville, La.
69	85047		Ga. s.	Georgianna	14	6	41.0	15.6	3.4	1869	Mariners Harbor, N. Y.

1 Formerly { a ga. s. George L.
b Swedish ga. s. Evelyn.

2 Formerly ga. s. Two Brothers.
3 Formerly ga. s. Geo. R. Vosburg.

Line No.	Service	Crew	Horse-power	Name of owner	Home port	Address of owner
1	Pas.	3	80	Lomen Commercial Co. (Alaska)	Nome, Alaska	
2	Pas.	1	40	Frank W. Isham	Los Angeles, Calif.	1255 West Fortieth Place.
3	Fsh.	1	40	James S. Dolan, jr.	New London, Conn.	Noank, Conn.
4	Fsh.	8	135	Genevieve Hugel	Seattle, Wash.	3825 Seventeenth Avenue SW.
5	Fsh.	3	50	Friday Harbor Packing Co. (Wash.)	do	Friday Harbor, Wash.
6	Fsh.	1	40	Louis Massa	San Diego, Calif.	2825 Kettner Boulevard.
7	Fer.	1	100	R. C. Witmiller	Port Huron, Mich.	Algonac, Mich.
8	Tow.	1	50	Sacramento Transportation Co. (Calif.)	San Francisco, Calif.	Pier 9.
9	Fsh.	2	12	Lawrence Gauthreaux	New Orleans, La.	Chauvin, La.
10	Wrk.	1	22	Bethlehem Shipbuilding Corporation (Del.)	Baltimore, Md.	Key Highway and Cross Street.
11	Fsh.	2	40	Wilson G. Hedges	New York, N. Y.	Montauk, N. Y.
12	Fsh.	2	35	Elphege Cyr	Newport, R. I.	Block Island, R. I.
13	Fsh.	8	80	Martin Anich	Tacoma, Wash.	Gig Harbor, Wash.
14	Tow.	3	60	Odell F. Curry	Seattle, Wash.	915 Seventeenth Avenue.
15	Fsh.	2	24	Chas. Hofman	Brunswick, Ga.	200 London Street.
16	Fsh.	2	30	David C. Campbell	San Diego, Calif.	c/o Campbell Machine Co.
17	Fsh.	1	32	Henry L. Brush	New York, N. Y.	Northport, N. Y.
18	Fsh.	3	20	Royall Marine Co. (Ga.)	Brunswick, Ga.	Bay Street, Wildwood, N. J.
19	Fsh.	3	18	Robert Gordon	Grand Haven, Mich.	St. James, Mich.
20	Frt.	2	12	George M. Seaman	Sault Ste. Marie,	Drummond, Mich.
21	Fsh.	3	b 10	Daniel Lindal	Milwaukee, Wis.	Sister Bay, Wis.
22	Tow.	1	32	Snohomish River Boom Co. (Wash.)	Seattle, Wash.	Tacoma, Wash.
23	Fsh.	4	100	Libby, McNeill & Libby (Me.)	do	88 Hamlin Street.
24	Tow.	5	110	Tugs & Barges (Wash.)	do	Colman Building.
25	Fsh.	2	50	Charles I. Stanfield	New York, N. Y.	Stapleton, N. Y.
26	Fsh.	2	50	Carl Ohman	Seattle, Wash.	1906 Sloop Place.
27	Fsh.	4	30	Chester Worthington	Wrangell, Alaska	
28	Fsh.	2	15	Carrie Bowden	Rockland, Me.	Bucksport, Me.
29	Frt.	3	75	George H. Lewis	New York, N. Y.	41 Shore Road, Port Wash- ington, N. Y.
30	Tow.	2	20	Frank E. Mock	Savannah, Ga.	R. F. D. Islo of Hope.
31	Oys.	2	18	William C. Bunting, sr.	Cape Charles, Va.	Chincoteague, Va.
32	Tow.	2	90	Dixie Sand & Gravel Co. (Tenn.)	Chattanooga, Tenn.	Hill and River Streets.
33	Pas.	2	24	Llewellyn J. Oliver	Bath, Me.	Phippsburg, Me.
34	Frt.	5	60	J. F. Topping	Newport News, Va.	4811 Huntington Avenue.
35	Fer.	8	180	Royal Route Co. (La.)	Baton Rouge, La.	Natchez, Miss.
36	Frt.	1	100	Florence Tays Shima	San Francisco, Calif.	Stockton, Calif.
37	Oys.	4	7	Clarence T. Todd	Crisfield, Md.	20 Maryland Avenue.
38	Fsh.	2	40	Antonio Ippolito	New Haven, Conn.	150 Wooster Street.
39	Fsh.	2	55	United Fishermen's Packing Co. (Wash.)	Seattle, Wash.	Smith Tower.
40	Tow.	2	60	Clarence Wilds	Detroit, Mich.	Foot Parkview Avenue.
41	Frt.	2	36	Stevens Line Co. (S. C.)	Charleston, S. C.	Yonges Island, S. C.
42	Fer.	4	200	Kenner Ferry Co. (La.)	New Orleans, La.	171 Walnut Street.
43	Oys.	9	75	George C. Bell, jr.	Philadelphia, Pa.	Bivalve, N. J.
44	Tow.	6	100	Fox River Navigation Co. (Wis.)	Milwaukee, Wis.	Kaukauna, Wis.
45	Oys.	1	40	Ernest E. Ball	New Haven, Conn.	89 Front Street.
46	Pol.	4	300	City of Baltimore	Baltimore, Md.	Police Building.
47	Fsh.	9	b 36	E. E. Saunders & Co. (Fla.)	Pensacola, Fla.	
48	Frt.	2	20	Long Island Oyster Farms (N. Y.)	New York, N. Y.	Northport, N. Y.
49	Frt.	1	24	A. J. Lewis	Reedville, Va.	Walnut Point, Va.
50	Fsh.	2	37	Frederick R. Welch	New York, N. Y.	One hundred and fortieth Street and North River.
51	Tow.	6	240	Susanna E. Waldie	do	15 Moore Street.
52	Frt.	2	120	Sun Shipbuilding & Dry Dock Co. (Pa.)	Philadelphia, Pa.	Finance Building.
53	Tow.	5	360	Anchor Tug Boat Co. (Oreg.)	Portland, Oreg.	Mayer Building.
54	Frt.	6	24	James B. Davenport	Reedville, Va.	Millenbeck, Va.
55	Oys.	3	40	Long Island Oyster Farms (N. Y.)	New York, N. Y.	Northport, N. Y.
56	Oys.	2	60	Clarence F. Morris	do	318 Monseil Place, Greenport, N. Y.
57	Tow.	4	b 720	American Barge Line Co. (Del.)	Louisville, Ky.	122 South Fifth Street.
58	Msc.	3	50	Standard Dredging Co. (N. J.)	New York, N. Y.	233 Broadway.
59	Oys.	2	20	M. C. Scanlan	Newport News, Va.	West Point, Va.
60	Frt.	2	10	E. K. Lloyd	Annapolis, Md.	Rock Point, Md.
61	Pas.	3	55	Worthy R. Brown & Son (Ohio)	Sandusky, Ohio	Lakeside, Ohio.
62	Fsh.	7	18	Carrabelle Fish & Oyster Co. (Fla.)	Apalachicola, Fla.	Carrabelle, Fla.
63	Tow.	3	270	Willamette and Columbia River Towing Co. (Oreg.)	Portland, Oreg.	181 East Water Street.
64	Tnk.	11	125	Lake Tankers Corporation (Del.)	Boston, Mass.	Boylston Street.
65	Cod.	19	400	Trawler Georgetown (Mass.)	do	21 Fish Pier.
66	Fsh.	8	40	Anton Kuljis	Seattle, Wash.	2411 North Thirtieth Street, Tacoma, Wash.
67	Fsh.	7	b 50	Jakov Misetich	Los Angeles, Calif.	376 Fourteenth Street, San Pedro, Calif.
68	Tow.	2	40	G. E. Phillips	New Orleans, La.	Jonesville, La.
69	Frt.	3	30	Stephen Wescott	Perth Amboy, N. J.	640 Hartford Street.

* Formerly st. s. Sadie B.

* Formerly German ga. s. Przemysl.

Motor Vessels

Line No.	Official No.	Signal letters	Rig	Name of vessel	Tonnage		Register dimensions			When built	Where built
					Gross	Net	Length	Breadth	Depth		
					Feet						
1	201967		Ga. s.	Georgiana	17	10	42.1	14.2	6.5	1905	Salem, Mass.
2	222022		Ga. s.	Georgiana	8	6	34.8	10.4	5.4	1922	Groton, Conn.
3	85964		Ga. s.	Georgie M.	7	6	36.7	11.8	3.3	1886	Bay Shore, N. Y.
4	202882		Ga. s.	Georgie M.	14	12	47.8	17.0	3.0	1906	Patchogue, N. Y.
5	222689		Ol. s.	Georgie M.	14	8	46.7	14.2	4.1	1922	Barnwell, Ala.
6	221115		Ga. s.	Georgie V.	11	7	40.2	12.5	2.8	1919	Sandusky, Ohio
7	86639		Ga. s.	Georgie Avalon	7	7	41.4	14.0	3.3	1902	Crockeron, Md.
8	210937		Ga. s.	Georgie O. Bowden	16	6	39.2	13.8	6.4	1912	Friendship, Me.
9	86339		Ol. s.	Gerald O.	27	12	58.5	18.0	5.2	1895	Benicia, Calif.
10	213051		Ga. s.	Geraldine	11	8	36.8	8.8	3.6	1937	Joliet, Ill.
11	227264		Ga. s.	Geraldine	16	11	44.4	12.7	4.5	1928	Achilles, Va.
12	230648		Ga. s.	Geraldine	9	6	33.5	10.1	3.5	1931	Oscoda, Mich.
13	229041		Ol. s.	Geraldine and Phyllis	113	77	92.5	21.9	10.7	1929	Essex, Mass.
14	86147		Ga. s.	Gerard Underhill	13	12	41.5	15.5	3.9	1891	Bay Shore, N. Y.
15	215774		Ga. s.	Gertie T.	21	15	51.2	14.5	3.7	1917	Morehead City, N. C.
16	230351		Ga. s.	Gertie V.	10	8	46.2	10.2	3.7	1930	Honga, Md.
17	200683		Ga. s.	Gertie Rodes	12	10	41.8	15.4	3.4	1904	Bon Secour, Ala.
18	86605		Ga. s.	Gertrude	16	11	48.6	15.1	3.8	1902	Wit, N. C.
19	202111		Ga. s.	Gertrude	14	9	47.5	12.2	3.7	1905	Seattle, Wash.
20	202963		Ga. s.	Gertrude	9	5	41.5	10.2	3.4	1906	Astoria, Oreg.
21	204908		Ol. s.	Gertrude	19	13	49.6	13.7	3.4	1908	Brunswick, Ga.
22	205600		Ga. s.	Gertrude	9	8	33.0	8.8	3.7	1904	New Haven, Conn.
23	213238		Ga. s.	Gertrude	27	18	48.9	16.6	5.0	1915	Baltimore, Md.
24	225194		Ga. s.	Gertrude	7	5	30.7	9.0	3.2	1917	Philadelphia, Pa.
25	226073		Ga. s.	Gertrude	24	20	46.3	15.0	5.5	1926	Morehead City, N. C.
26	226524		Ga. s.	Gertrude	11	7	35.1	10.3	4.4	1927	Seattle, Wash.
27	203802		Ga. s.	Gertrude	8	6	36.0	13.4	2.4	1906	Matagorda, Tex.
28	210418		Ol. s.	Gertrude B.	30	22	59.0	18.5	4.9	1912	Biloxi, Miss.
29	200946		Ga. s.	Gertrude H.	6	6	34.0	12.0	3.5	1904	Atlantic City, N. J.
30	225058		Ol. s.	Gertrude H.	19	7	47.9	13.9	4.5	1925	Pascagoula, Miss.
31	228757		Ga. s.	Gertrude H.	10	8	37.7	11.1	4.1	1929	Fortescue, N. J.
32	215268		Ga. s.	Gertrude L.	20	14	50.9	15.0	4.0	1917	Detroit, Mich.
33	294194		Ol. s.	Gertrude O.	24	18	53.8	15.0	6.2	1924	Lubec, Me.
34	226343		Ol. s.	Gertrude S.	59	40	65.9	17.0	8.0	1927	Gig Harbor, Wash.
35	208716		Ol. s.	GERTRUDE T.	77	52	65.6	15.6	6.9	1911	Erie, Pa.
36	229734		Ga. s.	Gertrude W.	10	6	31.9	10.1	4.9	1930	Forked River, N. J.
37	210803		Ol. s.	Gertrude De Costa	103	70	102.5	23.0	10.6	1912	Essex, Mass.
38	229241		Ol. s.	Gertrude Parker	115	78	93.3	21.6	10.7	1929	do
39	86402		Ol. s.	Gertrude B. Shaw	28	19	51.2	14.1	6.5	1898	Bordentown, N. J.
40	229547		Ol. s.	Gertrude L. Thebaud	137	93	115.8	25.2	12.2	1930	Essex, Mass.
41	229297		Ol. s.	Gertrude M. Fauci	126	89	100.5	21.0	10.2	1930	do
42	86588		Ga. s.	Gerty	10	7	40.5	12.3	3.1	1901	Greenback, Va.
43	207105		Ga. s.	Gervase A.	13	12	33.0	10.5	4.6	1909	Manitowoc, Wis.
44	211373		Ga. s.	Get The Hook	14	10	35.5	10.6	5.2	1913	Tacoma, Wash.
45	205118		Ga. s.	Ghost	13	7	59.0	11.0	6.5	1908	Dubuque, Iowa
46	211714		Ga. s.	Giant	7	7	29.0	9.7	3.6	1913	Bridgeport, Conn.
47	210574		Ga. s.	Giant II	49	40	64.8	16.0	7.1	1912	Seattle, Wash.
48	222049		Ga. s.	Giant II	13	10	38.5	12.4	7.0	1922	Bridgeport, Conn.
49	230568		Ol. s.	GILBERT	32	22	54.7	14.2	6.8	1931	Baltimore, Md.
50	230504		Ga. s.	Gilbert S.	9	6	46.8	11.2	3.3	1914	Sarah, Va.
51	86297		Ga. s.	Gilbert Hirsch	10	9	35.0	14.0	3.7	1894	Sayville, N. Y.
52	221335		Ga. s.	Gilman D.	78	63	69.4	21.3	8.4	1921	Cherry Home, Mich.
53	86525		Ga. s.	Gimbel	9	8	32.1	13.9	4.0	1900	Port Republic, N. J.
54	208406		Ga. s.	Gina	16	11	40.4	12.4	5.1	1911	Tacoma, Wash.
55	85408		Ga. s.	Gipsy	12	8	38.6	14.3	4.4	1875	Charleston, S. C.
56	86345		Ol. s.	Giralda	144	98	109.3	20.0	11.7	1896	Port Jefferson, N. Y.
57	227219		Ol. s.	Giulio Cesare	14	5	40.4	13.1	4.7	1928	San Francisco, Calif.
58	219779		Ga. s.	Giuseppe	17	14	47.0	14.8	3.4	1919	Tarpon Springs, Fla.
59	230285		Ol. s.	Giuseppe Padre	14	5	41.0	12.4	4.9	1918	San Pedro, Calif.
60	213880		Ga. s.	Glacier	17	13	38.9	11.4	6.5	1916	Ballard, Wash.
61	213995		Ga. s.	Glacier	14	8	46.3	11.3	3.3	1916	Portland, Oreg.
62	226757		Ga. s.	Glacier	47	32	68.6	15.5	7.8	1927	Gig Harbor, Wash.
63	229780		Ga. s.	Glacier No. 2	23	18	40.0	14.3	4.4	1920	Cordova, Alaska
64	227977		Ga. s.	Gladene III	14	12	46.0	9.2	3.0	1922	McHenry, Ill.
65	207939		Ga. s.	Gladiator	19	13	50.0	12.9	5.6	1910	Seattle, Wash.
66	226715		Ol. s.	Gladiator	53	36	62.1	16.7	7.9	1927	Tacoma, Wash.
67	202207		Ga. s.	Gladiola	17	11	47.6	17.3	3.4	1905	Biloxi, Miss.
68	227940		Ga. s.	Gladiola	13	11	56.0	12.6	2.5	1922	McHenry, Ill.

1 Formerly ga. s. Gertrude S.

Line No.	Service	Crew	Horse-power	Name of owner	Home port	Address of owner
1	Cod.	1	24	William Moritz.....	New York, N. Y.....	59 East One hundred and second Street.
2	Fsh.	2	30	Gaston Mingo.....	New London, Conn.....	27 Walbach Street.
3	Oys.	1	20	Arie Van Van Essendelft.....	New York, N. Y.....	West Sayville, N. Y.
4	Pas.	1	50	Jons Petter Persson.....	do.....	New Rochelle, N. Y.
5	Tow.	2	60	Hursey Transportation Co. (La.).....	New Orleans, La.....	Sldell, La.
6	Fsh.	1	50	Henry O. Rechlin.....	Buffalo, N. Y.....	Dunkirk, N. Y.
7	Oys.	2	4	Benjamin F. Sullender.....	Crisfield, Md.....	Crocheron, Md.
8	Cod.	5	28	Ernest W. Darling.....	Portland, Me.....	Cundys Harbor, Me.
9	Frt.	2	100	Pacific-Portland Cement Co. (Calif.).....	San Francisco, Calif.....	111 Sutter Street.
10	Pas.	1	40	John A. Ghiardelli.....	New Orleans, La.....	Station A.
11	Frt.	1	24	W. H. Rowe.....	Newport News, Va.....	Achilles, Va.
12	Fsh.	2	20	Joe Fletcher.....	Port Huron, Mich.....	Au Sable, Mich.
13	Fsh.	9	230	Arthur L. Parker.....	Boston, Mass.....	13 Fish Pier.
14	Pas.	1	25	Olin Smith.....	New York, N. Y.....	Islip, N. Y.
15	Fsh.	2	24	South Fish Co. (Fla.).....	Tampa, Fla.....	Fort Myers, Fla.
16	Fsh.	1	15	W. Riley Lewis.....	Cambridge, Md.....	Honga, Md.
17	Frt.	2	10	Edward W. Rabby.....	Mobile, Ala.....	Coden, Ala.
18	Fsh.	3	30	Miami, Fish & Ice Co. (Fla.).....	Miami, Fla.....	63 Southwest First Avenue.
19	Msc.	1	35	A. R. Maeser.....	Juneau, Alaska.....	Ilackensaack, Minn.
20	Fsh.	1	35	Chinook Packing Co. (Wash.).....	Astoria, Oreg.....	Chinook, Wash.
21	Tow.	3	45	Jacksonville Forwarding Co. (Fla.).....	Jacksonville, Fla.....	Foot Laura Street.
22	Msc.	1	15	J. Henry Oppel.....	New Haven, Conn.....	Branford, Conn.
23	Frt.	2	30	John G. Lamp.....	Baltimore, Md.....	606 South Broadway.
24	Tow.	2	24	V. K. Roberts.....	Miami, Fla.....	160 Northwest Twenty-first Street, Miami Beach, Fla.
25	Fsh.	0	90	Carl Albert Anderson.....	Miami, Fla.....	Pleasantville, N. J.
26	Fsh.	1	16	Albert Lindvog.....	Seattle, Wash.....	Seabold, Wash.
27	Fsh.	1	15	Duncan Ruthven.....	Galveston, Tex.....	Palacios, Tex.
28	Fsh.	5	24	Bernard Taitavull.....	Gulfport, Miss.....	525 East Howard Avenue, Biloxi, Miss.
29	Pas.	1	40	Alexander Parker.....	Philadelphia, Pa.....	Parkertown, N. J.
30	Fsh.	2	22	Tom Johnson.....	Mobile, Ala.....	Theodore, Ala.
31	Pas.	1	47	Thomas E. Ackley.....	Philadelphia, Pa.....	Salem, N. J.
32	Fer.	2	40	O. L. Ludwick.....	Detroit, Mich.....	Highland Park, Mich.
33	Cod.	7	80	H. L. McFarland.....	Gloucester, Mass.....	Beverly, Mass.
34	Fsh.	0	120	Sebastian Stuart Fish Co. (Wash.).....	Ketchikan, Alaska.....	Seattle, Wash.
35	Fsh.	4	225	Lake Fish Corporation (Mich.).....	Port Huron, Mich.....	Alpena, Mich.
36	Cod.	25	180	O'Hara Bros. Co. (Mass.).....	Boston, Mass.....	22 Fish Pier, South Boston, Mass.
37	Pas.	1	35	George W. Wagner.....	Philadelphia, Pa.....	Waretown, N. J.
38	Tow.	2	100	L. B. Shaw (Del.).....	do.....	Bullitt Building.
39	Oys.	2	20	Isner Birch.....	Cape Charles, Va.....	Chincoteague, Va.
40	Fsh.	12	230	Arthur L. Parker.....	Boston, Mass.....	13 Fish Pier.
41	Cod.	30	180	Schooner Gertrude L. Thebaud (Mass.).....	Gloucester, Mass.....	37 Rogers Street.
42	Cod.	14	275	Charles M. Fauci.....	Boston, Mass.....	272 Northern Avenue.
43	Fsh.	4	30	Walter Alle.....	Milwaukee, Wis.....	Two Rivers, Wis.
44	Fsh.	1	36	Gifford Closs.....	Ketchikan, Alaska.....	Box 347.
45	Frt.	1	50	Barrett Boat Works.....	Dubuque, Iowa.....	Foot Franklin Avenue, St. Louis, Mo.
46	Fsh.	1	15	William P. Dodge.....	Newport, R. I.....	New Shoreham, R. I.
47	Fsh.	3	80	Stuart Corporation (Wash.).....	Ketchikan, Alaska.....	
48	Fsh.	2	30	William Metzger.....	Bridgeport, Conn.....	413 East Main Street.
49	Tow.	2	120	Atlantic Gulf and Pacific Co. (W. Va.).....	New York, N. Y.....	15 Park Row.
50	Fsh.	1	24	Boyd Hall.....	Newport News, Va.....	Peary, Va.
51	Msc.	1	24	Theodore Brandt.....	New York, N. Y.....	Sayville, N. Y.
52	Frt.	5	120	Cherry Growers' Factory (Mich.).....	Grand Haven, Mich.....	Northport, Mich.
53	Pas.	1	12	George H. Shaw.....	Philadelphia, Pa.....	Goshen, N. J.
54	Fsh.	3	20	Kenai River Packing Co. (Wash.).....	Seward, Alaska.....	Kenai, Alaska.
55	Tow.	2	20	D. J. Legare.....	Charleston, S. C.....	Awensdow, S. C.
56	Pas.	5	420	David Martin, jr.....	New York, N. Y.....	2741 East Twenty-first Street (B.).
57	Fsh.	1	b 50	Emanuel Balestleri.....	San Francisco, Calif.....	419 Jackson Street, Monterey, Calif.
58	Fsh.	0	18	Joseph Matassini.....	Tampa, Fla.....	1021 Riverside Boulevard.
59	Fsh.	5	b 40	Nick Adamo.....	San Diego, Calif.....	1740 India Street.
60	Fsh.	1	25	Hans Roning.....	Ketchikan, Alaska.....	
61	Tow.	3	35	First Bank of Cordova (T. A.).....	Juneau, Alaska.....	Cordova, Alaska.
62	Fsh.	8	50	Frank Barcot.....	Seattle, Wash.....	Everett, Wash.
63	Fsh.	1	27	Glacier Packing Co. (Alaska).....	Juneau, Alaska.....	Cordova, Alaska.
64	Pas.	1	20	Everett Hunter Boat Co. (Ill.).....	Chicago, Ill.....	McHenry, Ill.
65	Frt.	5	30	Edward Webster.....	Seattle, Wash.....	Care Victoria Hotel, 1200 First Avenue.
66	Fsh.	9	90	John Breskovich.....	Tacoma, Wash.....	2814 Carr Street.
67	Frt.	2	20	A. R. French.....	New Orleans, La.....	Pass Christian, Miss.
68	Pas.	1	20	Everett Hunter Boat Co. (Ill.).....	Chicago, Ill.....	McHenry, Ill.

1 Formerly st. s. Hattie Killam. Inspector. Bill.

Motor Vessels

Line No.	Official No.	Signal letters	Rlg	Name of vessel	Tonnage		Register dimensions			When built	Where built
					Gross	Net	Length	Breadth	Depth		
							Feet	Feet	Feet		
1	86482		Ga. s.	Gladys	29	29	64.8	18.8	5.0	1899	Tilghman Island, Md.
2	86604		Ga. s.	Gladys	38	26	65.2	17.0	4.8	1901	Beaufort, N. C.
3	86634		Ga. s.	Gladys	11	10	35.9	11.2	4.8	1902	Fall River, Mass.
4	86640		Ga. s.	Gladys	10	7	33.2	13.4	3.8	1902	Tottenville, N. Y.
5	201997		Ga. s.	Gladys	11	7	33.7	10.4	5.0	1905	Belford, N. J.
6	202242		Ga. s.	Gladys	6	5	46.0	11.0	2.4	1903	St. Joseph, Mich.
7	203504		Ga. s.	Gladys	6	5	40.0	8.8	4.7	1906	Shadyside, Va.
8	205889		Ga. s.	Gladys	9	9	33.4	9.5	2.6	1908	Wit, N. C.
9	208837		Ga. s.	Gladys	6	5	28.0	13.1	3.0	1911	Sayville, N. Y.
10	215616		Ol. s.	Gladys	10	6	29.0	10.6	4.0	1917	Hydaburg, Alaska
11	222756		Ga. s.	Gladys	10	9	35.1	12.0	3.9	1923	Gig Harbor, Wash.
12	225415		Ga. s.	Gladys	10	6	35.0	9.6	4.6	1926	Seattle, Wash.
13	225622		Ga. w.	Gladys	54	39	62.6	12.0	2.7	1926	Lenoir City, Tenn.
14	228048		Ga. w.	Gladys	40	25	56.8	12.3	2.4	1928	Decatur, Ala.
15	230505		Ga. s.	Gladys	11	7	48.8	11.5	3.8	1916	Sarah, Va.
16	213867		Ga. s.	Gladys B.	18	13	45.9	16.0	3.8	1916	West Norfolk, Va.
17	224515		Ga. s.	Gladys G.	6	5	32.0	11.7	3.0	1925	Erie, Pa.
18	93398		Ol. s.	Gladys L.	60	44	81.0	22.7	6.0	1903	Madison, Md.
19	220783		Ga. s.	Gladys and Maryetta	11	10	33.4	12.1	4.0	1930	Bowers, Del.
20	202086		Ga. s.	Gladys Millett	7	6	35.1	13.0	3.0	1905	Patchogue, N. Y.
21	86361		Ga. s.	Gladys Whiting	21	13	58.0	16.5	4.9	1896	Oriole, Md.
22	200805		Ga. s.	Gladys D. Rose	8	5	30.8	11.5	5.5	1903	Friendship, Me.
23	204316		Ga. s.	Gleaner	11	6	37.1	12.7	5.0	1907	Trescott, Me.
24	207322		Ga. s.	Glee	9	6	36.3	11.4	3.2	1910	St. Petersburg, Fla.
25	205167		Ga. s.	Glencove	21	5	52.4	15.0	4.1	1908	Glencove, Calif.
26	210606		Ga. s.	Glenda	25	19	46.6	10.4	5.2	1907	Muskegon, Mich.
27	205531		Ga. s.	Glendale	10	7	43.0	13.	2.0	1908	Mukilteo, Wash.
28	86368		Ga. s.	Glendy Stewart	9	7	50.5	12.7	3.3	1896	Oriole, Md.
29	210813		Ga. s.	Glenn	24	16	49.2	13.0	5.0	1912	Seattle, Wash.
30	227632	MGTJ	Ol. s.	Glenn-Mayne	431	239	142.0	31.6	14.4	1918	Somerset, Mass.
31	209680		Ga. s.	Glenwood	59	32	77.7	17.8	6.8	1912	Eliza Island, Wash.
32	209105		Ga. s.	Globe	13	9	52.0	12.3	3.4	1911	Astoria, Ore.
33	209121		Ga. s.	Globe	12	9	43.5	11.6	4.7	1911	Toledo, Ohio.
34	211766		Ga. s.	Globe	23	15	48.5	13.2	5.9	1913	Palacios, Tex.
35	203431		Ga. s.	Gloria	24	16	59.2	14.8	4.0	1906	Galveston, Tex.
36	215438		Ol. s.	Gloria	15	10	45.6	13.0	5.0	1917	Stockton, Calif.
37	217965		Ga. s.	Gloria	9	7	39.1	9.0	4.0	1918	Mukilteo, Wash.
38	226294		Ol. s.	Gloria	26	17	40.4	14.1	6.6	1927	Tacoma, Wash.
39	229220		Ol. s.	Gloria	24	16	43.0	11.6	4.4	1929	Manitowoc, Wis.
40	229617		Ol. s.	Gloria	45	30	63.0	19.0	9.1	1930	Brooklyn, N. Y.
41	230072		Ga. s.	Gloria	14	12	37.6	12.0	4.4	1930	Hydaburg, Alaska
42	208560		Ga. s.	Gloria II	19	13	52.0	14.1	4.6	1911	Toms River, N. J.
43	227633		Ga. s.	Gloria II	20	16	38.2	12.6	6.7	1928	Tacoma, Wash.
44	221442		Ga. s.	Gloria III	13	8	64.5	10.6	2.3	1921	Clayton, N. Y.
45	208675		Ol. s.	Gloria B.	41	28	57.4	18.9	6.6	1911	Tottenville, N. Y.
46	227621		Ol. s.	Gloria H.	23	11	49.2	13.0	6.1	1928	Astoria, Ore.
47	228990		Ga. s.	Gloria J.	14	8	38.3	12.9	4.4	1923	Houma, La.
48	225792		Ol. s.	Gloria O.	66	45	63.6	18.1	8.6	1926	Mariners Harbor, N. Y.
49	226277		Ol. s.	Gloria R.	53	36	68.6	17.6	8.5	1926	Los Angeles, Calif.
50	224163		Ga. s.	Gloria S.	10	8	28.7	11.6	4.6		Unknown
51	221297		Ol. s.	Gloria West	57	59	104.7	14.7	8.4	1918	Puget Sound, Wash.
52	86643		Ga. s.	Gloriana	8	7	28.8	10.8	6.0	1902	Friendship, Me.
53	211059		Ga. s.	Gloriana	12	8	55.3	13.9	3.6	1913	Manitowoc, Wis.
54	211824		Ga. s.	Glorietta	14	10	49.8	9.9	5.0	1913	San Diego, Calif.
55	100614		Ol. s.	Glory	48	33	95.6	16.0	8.6	1896	Weymouth, Mass.
56	225653		Ga. w.	Glory	45	45	64.0	20.4	3.5	1926	Bellevue, Nebr.
57	225645		Ol. s.	Glory of the Sea	43	29	59.3	15.7	7.6	1926	Gig Harbor, Wash.
58	228017		Ol. s.	Glory of the Seas	239	141	110.0	26.6	11.4	1928	Long Beach, Calif.
59	212735		Ga. s.	Gloucester	22	10	50.2	14.8	4.2	1914	Hampton, Va.
60	228106		Ga. s.	Gloucester Beauty	16	8	45.5	12.7	4.1		Unknown
61	212038		Ga. s.	Glovina	66	53	75.6	18.7	6.9	1914	Tacoma, Wash.
62	227137		Ga. s.	Go	7	5	27.0	10.2	3.7		Unknown
63	219935		Ga. s.	Gogebic	12	10	35.8	10.9	4.1	1920	Friday Harbor, Wash.
64	222837		Ga. s.	Go Getter	85	57	69.8	19.3	9.6	1923	Houghton, Wash.
65	217982		Ga. s.	Going	7	5	29.1	9.3	3.7	1916	Seattle, Wash.
66	230823		Ga. w.	GOKUM	27	27	50.0	16.0	3.5	1930	Dubuque, Iowa

1 Formerly ga. s. ^a Isabella.
 b Kemse.
 2 Formerly ga. s. Anita.

3 Formerly ga. s. Island Duchess.
 4 Formerly ga. s. Toms River.
 5 Formerly ga. s. Pausch Bros. IV.

Line No.	Service	Crew	Horse-power	Name of owner	Home port	Address of owner
1	Frt.	3	45	J. R. Marsh.....	Cape Charles, Va.....	Onancock, Va.
2	Fsh.	18	60	George B. Monroe.....	Beaufort, N. C.....	112 Cedar Street.
3	Fsh.	2	24	Andrea Criscuolo.....	New Haven, Conn.....	132 Wooster Street.
4	Frt.	1	25	Valvoline Oil Co. (N. J.).....	New York, N. Y.....	165 Broadway.
5	Pas.	2	40	John W. Hann.....	Philadelphia, Pa.....	Wildwood, N. J.
6	Msc.	1	50	G. E. Brading.....	Chicago, Ill.....	3221 East Ninety-second Street.
7	Oys.	1	8	Henry Wehrhelm.....	Annapolis, Md.....	Compton, Md.
8	Msc.	1	12	George W. Janetto.....	Washington, N. C.....	Scranton, N. C.
9	Fsh.	1	24	Marlon A. Perkinson.....	New York, N. Y.....	Patchogue, N. Y.
10	Fsh.	4	12	James M. Edenso.....	Ketchikan, Alaska.....	Hydaburg, Alaska.
11	Frt.	2	18	H. N. Forsythe.....	Tacoma, Wash.....	Gig Harbor, Wash.
12	Fsh.	2	16	Martin Jacobsen.....	Seattle, Wash.....	6558 Eighteenth Avenue NE.
13	Tow.	2	35	R. M. Calloway.....	Chattanooga, Tenn.....	Lenoir City, Tenn.
14	Fer.	3	25	Howard Powell.....	Mobile, Ala.....	Guntersville, Ala.
15	Fsh.	2	25	W. J. Pugh.....	Newport News, Va.....	Peary, Va.
16	Frt.	1	18	Electric Welding Co. of America (N. Y.).....	Baltimore, Md.....	Foot Block Street.
17	Fsh.	1	24	John Anold, jr.....	Wilmingon, Del.....	Little Creek, Del.
18	Frt.	5	75	A. J. Lewis.....	Reedville, Va.....	Walnut Point, Va.
19	Fsh.	3	70	Louis E. Dubert.....	Buffalo, N. Y.....	Irving, N. Y.
20	Pas.	2	8	Andrew Matthews.....	New York, N. Y.....	Freeport, N. Y.
21	Frt.	2	48	R. R. Horsley.....	Newport News, Va.....	4844 Washington Avenue.
22	Cod.	2	8	Eubertus H. Andrews.....	Rockland, Me.....	Vinalhaven, Me.
23	Frt.	2	15	Fulton Johnson.....	Eastport, Me.....	Lubec, Me.
24	Frt.	1	16	M. C. Bird.....	Tampa, Fla.....	St. Petersburg, Fla.
25	Pas.	2	50	P. F. Heringer.....	San Francisco, Calif.....	Rio Vista, Calif.
26	Fsh.	3	b 27	Frank F. Seldl.....	Milwaukee, Wis.....	513 Kirby Street, Menominee, Mich.
27	Tow.	2	40	Drummond Lighterage Co. (Wash.).....	Seattle, Wash.....	Colman Building.
28	Frt.	1	24	Shafter Evans.....	Crisfield, Md.....	Rhodes Point, Md.
29	Fsh.	1	80	Libby, McNeill & Libby (Me.).....	Seattle, Wash.....	88 Hamlin Street.
30	Fsh.	8	480	Otto Paulson.....	Los Angeles, Calif.....	Los Angeles, Calif.
31	Fsh.	3	30	Pacific American Fisheries (Me.).....	Ketchikan, Alaska.....	South Bellingham, Wash.
32	Fsh.	1	40	Union Fishermen's Cooperative Packing Co. (Oreg.).....	Astoria, Oreg.....	324 Taylor Street.
33	Fsh.	4	50	Charles Platz.....	Port Huron, Mich.....	Rodgers City, Mich.
34	Tow.	2	60	H. W. Dedman.....	Houston, Tex.....	Care Dedman Foundry & Machine Co., foot Buffalo Street.
35	Msc.	2	75	Texas Chemical Co.....	do.....	Petroleum Building.
36	Frt.	1	125	John Gassaretto.....	San Francisco, Calif.....	Sixth and Channel Streets.
37	Fsh.	1	35	Adabelle E. Carr.....	Sitka, Alaska.....	Bellingham, Wash.
38	Fsh.	6	45	Nordby Supply Co. (Alaska).....	Ketchikan, Alaska.....	Washington Island, Wis.
39	Fsh.	3	45	Arthur Hanson.....	Milwaukee, Wis.....	1716 West Lombard Street.
40	Frt.	4	65	Albert Johnson.....	Baltimore, Md.....	Hydaburg, Alaska.
41	Fsh.	4	12	James E. Young.....	Ketchikan, Alaska.....	Hydaburg, Alaska.
42	Pas.	3	200	August W. Dege.....	New York, N. Y.....	Jersey City, N. J.
43	Fsh.	2	30	Nordby Supply Co. (Alaska).....	Ketchikan, Alaska.....	Thousand Island Park, N. Y.
44	Pas.	1	160	Jay I. Gardner.....	Cape Vincent, N. Y.....	Oyster Bay, N. Y.
45	Oys.	4	120	J. Waldron Bayles.....	New York, N. Y.....	309 Rives Strong Building.
46	Tow.	2	75	Robinson Roberts Co. (Calif.).....	Los Angeles, Calif.....	Houma, La.
47	Fsh.	1	40	Pelican Lake Oyster & Packing Co. (La.).....	New Orleans, La.....	West New Brighton, N. Y.
48	Tow.	7	320	Gloria O. Towing Corporation (N. Y.).....	New York, N. Y.....	San Pedro, Calif.
49	Fsh.	10	b 125	Mate Zovich.....	Los Angeles, Calif.....	Box 1049, River Road.
50	Fsh.	2	40	Otto Elster.....	New York, N. Y.....	Pier 12.
51	Fsh.	5	125	McCallum Legas Fish Co. (Wash.).....	Seattle, Wash.....	Chestnut Street, Camden, Me.
52	Frt.	1	10	Frank B. Eaton.....	Rockland, Me.....	5436 Quincey Street.
53	Fsh.	1	75	Ludlow A. White.....	Chicago, Ill.....	Coronado, Calif.
54	Frt.	1	45	Coronado Beach Co. (Calif.).....	San Diego, Calif.....	2749 East Twenty-second Street (B.).
55	Pas.	5	350	Jacob Martin.....	New York, N. Y.....	Crystal City, Mo.
56	Fer.	2	70	George Hineline, jr.....	St. Louis, Mo.....	Route 1, Box 7, Gig Harbor, Wash.
57	Fsh.	8	60	John Maljch.....	Tacoma, Wash.....	398 San Antonio Avenue, Point Loma, Calif.
58	Fsh.	12	400	Mary M. Carria.....	San Diego, Calif.....	701 Shield Street, Hampton, Va.
59	Fsh.	3	45	H. P. Gandy.....	Newport News, Va.....	Glass, Va.
60	Oys.	2	24	L. M. Marshall.....	do.....	Foot Wall Street, Pier 11B.
61	Fsh.	5	125	Booth Fisheries Co. (Del.).....	Seattle, Wash.....	1535 West Fiftieth Street.
62	Tow.	1	15	Adolphus G. Pohlman.....	Annapolis, Md.....	Toledo, Oreg.
63	Fsh.	2	16	A. K. Frederickeen.....	Seattle, Wash.....	
64	Tow.	5	200	Pacific Spruce Corporation (Del.).....	Newport, Oreg.....	
65	Fsh.	2	14	T. F. Johnson.....	Ketchikan, Alaska.....	
66	Tow.	2	b 84	Wisconsin Power & Light Co. (Wis.).....	Milwaukee, Wis.....	Madison, Wis.

* Formerly ol. s. Hustler.
 † Formerly U. S. Navy subchaser 201.

‡ Formerly U. S. Navy ga. s. Gloriana.
 § Formerly ga. s. Indolent.

Line No.	Official No.	Signal letters	Rig	Name of vessel	Tonnage		Register dimensions			When built	Where built
					Gross	Net	Length	Breadth	Depth		
1	211963		Ga. s.	Gold Hunter	6	6	33.8	11.2	2.5	1913	Palacios, Tex.
2	220169		Ga. s.	Gold Star	9	6	32.5	11.6	4.2	1920	Chicago, Ill.
3	207096		Ga. s.	Golden	9	9	34.0	9.0	3.6	1904	Manitowoc, Wis.
4	226746		Ga. s.	Golden K	17	11	32.0	11.6	5.4	1927	Key West, Fla.
5	227249		El. s.	Golden Age	779	480	226.8	44.0	15.9	1928	Alameda, Calif.
6	222472		Ga. s.	Golden Arrow	10	5	40.0	9.0	4.5		Unknown
7	226605		El. s.	Golden Bear	779	479	226.8	44.0	15.9	1927	Alameda, Calif.
8	209985		Ol. s.	Golden Eagle	17	11	48.8	13.7	5.3	1912	Oakland, Calif.
9	214871		Ga. s.	Golden Gate	39	27	53.2	13.8	7.5	1917	Seattle, Wash.
10	222308		El. s.	Golden Gate	598	387	206.5	37.3	15.9	1922	Alameda, Calif.
11	224113		Ga. s.	Golden Gate	7	5	32.4	10.2	3.6	1924	Metlakatla, Alaska
12	206602		Ga. s.	Golden Girl	14	10	49.1	11.2	6.0	1909	Grand Rapids, Mich.
13	224148		Ol. s.	Golden Girl	18	12	39.7	10.8	4.5	1921	Sturgeon Bay, Wis.
14	219888		Ga. s.	Golden North	22	19	45.5	12.6	5.7	1920	Seattle, Wash.
15	226687		El. s.	Golden Poppy	779	479	226.8	44.0	15.9	1927	Alameda, Calif.
16	204778		Ga. s.	Golden Rod	15	10	41.0	10.7	3.1	1907	Hadlock, Wash.
17	211367		Ol. s.	Golden Rod	12	10	43.0	11.5	4.3	1913	Portland, Me.
18	220271		Ga. s.	Golden Rod II	9	8	40.0	10.0	4.8	1920	Saco, Me.
19	226767		El. s.	Golden Shore	779	479	226.8	44.0	15.9	1927	Alameda, Calif.
20	229437		Ga. s.	Golden Spear	11	9	33.4	10.9	3.6	1930	Ketchikan, Alaska
21	211466	LDOK	Ga. s.	Golden State	353	223	128.2	31.7	11.6	1913	Oakland, Calif.
22	225772		El. s.	Golden State	780	481	226.8	44.0	15.9	1926	Alameda, Calif.
23	228472		Ol. s.	Golden State	12	7	42.2	10.7	3.8	1920	Boston, Mass.
24	221482		Ga. s.	Golden Toad	14	13	36.0	10.0	2.5	1921	Louisville, Ky.
25	206060		Ol. s.	Golden West	14	9	43.9	14.3	3.6	1908	Alamitos Bay, Calif.
26	213967		Ga. s.	Golden West	40	24	47.4	16.2	3.8	1916	Oakland, Calif.
27	221985		Ga. s.	Golden West	10	6	38.6	10.3	4.2	1922	San Francisco, Calif.
28	222833		El. s.	Golden West	594	379	214.1	44.4	15.2	1923	Alameda, Calif.
29	222438		Ga. s.	Golden West	9	7	35.3	9.0	3.9	1922	Poulsbo, Wash.
30	223189		Ga. s.	Golden West	72	44	61.2	21.0	7.6	1923	St. Helens, Oreg.
31	223773		Ga. s.	Golden West	42	29	58.0	15.6	7.5	1924	Gig Harbor, Wash.
32	86522		Ga. s.	Goldie O	33	22	66.0	18.6	5.4	1900	Fishing Island, Md.
33	211830		Ga. s.	Goldie W	50	49	52.0	15.0	6.9	1913	Manitowoc, Wis.
34	86614		Ga. s.	Goldy Budd	13	12	41.0	15.4	4.0	1902	Atlantic City, N. J.
35	224054		Ga. s.	Go Lucky	13	11	35.6	9.6	3.5	1919	New York, N. Y.
36	224807		Ol. s.	Goldabell	33	22	53.1	16.0	6.1	1925	Everett, Wash.
37	85762		Ol. s.	Goldah	177	84	111.9	21.0	12.6	1883	Philadelphia, Pa.
38	212988		Ol. s.	Gony	18	12	41.4	12.1	5.4	1916	Seattle, Wash.
39	217574		Ga. s.	Gony	43	13	67.8	16.6	6.7	1919	Oakland, Calif.
40	226485		Ol. s.	Gony	10	6	34.1	9.1	5.4	1927	Utsalady, Wash.
41	203868		Ga. s.	Good Boy	15	12	36.6	12.4	4.0	1907	Ballard, Wash.
42	225038		Ol. s.	Good Hope	20	14	43.1	14.9	4.4	1925	Unalakleet, Alaska
43	203026		Ol. s.	Good Luck	106	55	94.2	23.6	9.5	1906	East Boothbay, Me.
44	229138		Ga. s.	Good Luck	31	17	58.8	13.1	6.0	1929	Jonesport, Me.
45	216257		Ga. s.	Good Partner	36	24	56.5	15.4	6.7	1918	Los Angeles, Calif.
46	223212		Ga. s.	Good Partner II	17	11	38.2	11.3	4.6	1923	Metlakatla, Alaska
47	224224		Ga. s.	Good Time	11	7	38.0	11.9	4.9	1921	Staten Island, N. Y.
48	226108		Ga. s.	Goodwill	9	6	32.0	9.4	3.4	1926	Ketchikan, Alaska
49	226431		Ga. s.	Goodwill	9	6	33.1	11.7	4.5	1927	Astoria, Oreg.
50	223295		Ol. s.	Goodwin	27	27	58.8	15.5	3.9	1923	Turner, Kans.
51	206616		Ol. s.	Goodwin No. 14	143	97	85.3	26.0	10.0	1909	Tottenville, N. Y.
52	227141		Ga. s.	Goose	29	20	59.8	16.0	5.2	1927	Mystic, Conn.
53	210612		Ga. s.	Gorden T	7	6	33.0	9.1	3.4	1911	Pensaukee, Wis.
54	210149		Ga. s.	Gordon	40	27	55.5	17.0	4.5	1912	Williston, N. C.
55	211737		Ga. s.	Gordon K	10	10	33.0	10.0	3.0	1908	New Haven, Conn.
56	221802		Ga. s.	Gordon T	21	14	43.4	13.3	3.6	1921	Stanwood, Wash.
57	223816		Ga. s.	Gordon T	15	11	40.0	12.2	4.4	1924	Mystic, Conn.
58	130993		Ol. s.	Gorham H. Whitney	38	26	57.0	14.9	7.8	1902	Essex, Mass.
59	209047		Ga.	Gosome	7	6	34.2	13.0	3.0	1911	Sayville, N. Y.
60	225314		Ol. s.	Gossoon	145	51	110.8	24.9	11.5	1925	Essex, Mass.
61	211487		Ga. s.	Gotham	14	7	40.7	12.0	5.5	1913	East Boothbay, Me.
62	204206		Ga. s.	Gotland	8	5	32.8	8.8	3.8	1906	Manitowoc, Wis.
63	203024		Ga. s.	Governor	32	22	52.7	17.4	5.2	1906	Stratford, Conn.
64	206210		Ga. s.	Governor	14	10	41.4	11.9	4.9	1909	Tacoma, Wash.
65	211999		Ga. s.	Governor	27	18	47.2	15.3	5.8	1914	Gig Harbor, Wash.
66	217020		Ga. s.	Governor	10	7	42.3	11.0	3.7	1915	Baltimore, Md.

¹ Formerly ga. s. America.

² Formerly
 a st. s. George W. Pride.
 b ol. s. Vigilant.
 c U. S. Navy ol. s. Vigilant.
 d ol. s. Vigilant.

Line No.	Service	Crew	Horse-power	Name of owner	Home port	Address of owner
1	Fsh.	1	40	Horatio Glvens	Corpus Christi, Tex.	Box 9.
2	Pas.	1	30	Jacob Gesick	Chicago, Ill.	2316 North Ridgeway Avenue.
3	Fsh.	1	18	Dorothy Sobota	do.	939 West Thirty-fourth Street.
4	Frt.	4	150	Martin Key	Key West, Fla.	Box 443.
5	Fer.	12	1,200	Southern Pacific Golden Gate Ferries (Calif.)	San Francisco, Calif.	65 Market Street.
6	Pas.	1	38	Frank Behringer	New York, N. Y.	553 Bushwick Avenue (B).
7	Fer.	12	b 1,200	Southern Pacific Golden Gate Ferries (Calif.)	San Francisco, Calif.	65 Market Street.
8	Tow.	1	b 110	Petaluma & Santa Rosa R. R. Co. (Calif.)	do.	Pier 9.
9	Fsh.	4	80	Libby, McNeill & Libby (Me.)	Seattle, Wash.	88 Hamlin Street.
10	Fer.	10	1,300	do.	do.	Do.
11	Fsh.	1	15	James Mason	Ketchikan, Alaska	Metlakatla, Alaska.
12	Frt.	2	80	Walter F. Wilhelm	Milwaukee, Wis.	Oconto, Wis.
13	Fsh.	6	30	Alfred O. Weborg	do.	Ellison Bay, Wis.
14	Fsh.	4	27	Nakat Packing Corporation (N. Y.)	Ketchikan, Alaska	
15	Fer.	12	b 1,200	Southern Pacific Golden Gate Ferries (Calif.)	San Francisco, Calif.	65 Market Street.
16	Pas.	1	30	B. C. Elde	Seattle, Wash.	2923 Mayfair Avenue.
17	Fsh.	1	48	Benjamin F. Berry	New Bedford, Mass.	Falmouth, Mass.
18	Frt.	2	32	Louis U. Grenier	Portland, Me.	Biddeford, Me.
19	Fer.	12	b 1,200	Southern Pacific Golden Gate Ferries (Calif.)	San Francisco, Calif.	65 Market Street.
20	Fsh.	2	28	Mathcal J. Johnson	Ketchikan, Alaska	
21	Frt.	8	b 125	Unlon Fish Co. (Calif.)	San Francisco, Calif.	141 Clay Street.
22	Fer.	12	b 1,200	Southern Pacific Golden Gate Ferries (Calif.)	do.	65 Market Street
23	Fsh.	1	b 30	Lee On	do.	120 Waverly Place.
24	Pas.	3	6	M. W. Richards	Louisville, Ky.	615 South Third Street.
25	Tow.	1	60	Star & Crescent Boat Co. (Calif.)	San Diego, Calif.	Foot Broadway.
26	Frt.	1	45	Lester V. Williams	San Francisco, Calif.	Stockton, Calif.
27	Fsh.	1	20	Ml Sum	do.	145 Waverly Place.
28	Fer.	9	1,300	Southern Pacific Golden Gate Ferries (Calif.)	San Francisco, Calif.	65 Market Street.
29	Fsh.	2	16	United States-Alaska Packing Co. (Wash.)	Seattle, Wash.	2012 Smith Tower.
30	Frt.	4	100	Wm. Crone	Eureka, Calif.	Requa, Calif.
31	Fsh.	8	80	Alaska Pacific Salmon Corporation (Del.)	Ketchikan, Alaska	
32	Frt.	1	24	A. H. Bratton	Norfolk, Va.	Deltaville, Va.
33	Fsh.	5	75	Herman Wisch	Milwaukee, Wis.	817 North Fifth Street, Sheboygan, Wis.
34	Oys.	2	36	State of New Jersey	Philadelphia, Pa.	Care Board of Shell Fisheries, Trenton, N. J.
35	Pas.	1	40	Chancy W. Merkle	Grand Haven, Mich.	Care North Side Grocery, Holland, Mich.
36	Tow.	2	100	Lewis Goldabell	Seattle, Wash.	3116 Lombard Avenue.
37	Tow.	8	450	Cary-Davis Tug & Barge Co. (Wash.)	do.	Pier A.
38	Fsh.	5	30	Louis Reeland	do.	Olalla, Wash.
39	Fsh.	2	b 110	Alaska Packers Association (Calif.)	San Francisco, Calif.	111 California Street.
40	Fsh.	2	10	J. A. Christensen	Sitka, Alaska	Stanwood, Wash.
41	Fsh.	4	20	Booth Fisheries Co. (Del.)	Seattle, Wash.	Pier 11-B, foot Wall Street.
42	Pas.	3	30	Henry Ivanoff	Nome, Alaska	Unalakleet, Alaska.
43	Fsh.	18	90	Ingeborg K. Bendiksen	New York, N. Y.	23 Seventy-seventh Street (B)
44	Fsh.	5	600	William De Nadal	New Bedford, Mass.	Tiverton, R. I.
45	Fsh.	7	50	Hazel E. Planchard	Seattle, Wash.	Dockton, Wash.
46	Fsh.	4	30	F. M. Williams	Ketchikan, Alaska	
47	Msc.	3	50	Seaboard Sand & Gravel Corporation (N. Y.)	New York, N. Y.	26 Cortlandt Street.
48	Fsh.	2	16	Wm. H. Brown	Ketchikan, Alaska	Box 1042.
49	Pas.	1	20	J. W. Buskala	Astoria, Oreg.	Eden, Wash.
50	Msc.	4	50	Stewart Sand Co. (Mo.)	Kansas City, Mo.	City Bank Building.
51	Tow.	10	140	Goodwin-Gallagher Sand & Gravel Corporation (N. Y.)	New York, N. Y.	21 East Fortieth Street.
52	Fsh.	6	600	Arthur A. Rowland	Bridgeport, Conn.	421 Seaview Avenue.
53	Fsh.	3	15	Walter W. Kresheske	Milwaukee, Wis.	Pensaukee, Wis.
54	Tav.	3	60	Saunders & Cox	Washington, N. C.	North Market Street, Oriental, N. C.
55	Msc.	1	20	Harry Kleffe	New York, N. Y.	Greenport, N. Y.
56	Tow.	1	40	Tom Moore Boom Co. (Wash.)	Seattle, Wash.	1540 West Forty-sixth Street.
57	Fsh.	2	50	Harold B. Wordell	Newport, R. I.	Tiverton, R. I.
58	Tow.	3	150	Bay State Dredging & Contracting Co. (Mass.)	Boston, Mass.	62 Condor Street.
59	Oys.	2	25	Frank Rogers	New York, N. Y.	Bayport, N. Y.
60	Co'l.	31	230	O'Hara Bros. Co. (Mass.)	Boston, Mass.	22 Fish Pier, South Boston, Mass.
61	Tnk.	1	35	Standard Oil Co. of New York (N. Y.)	New York, N. Y.	26 Broadway.
62	Fsh.	2	24	William Bohnow	Grand Haven, Mich.	Frankfort, Mich.
63	Frt.	4	50	Standard Transportation Co. (Del.)	New York, N. Y.	26 Broadway.
64	Tow.	3	65	Gilkey Bros. Towing Co. (Wash.)	Seattle, Wash.	Anacortes, Wash.
65	Fsh.	7	30	Booth Fisheries Co. (Del.)	do.	Pier 11-B, foot Wall Street.
66	Msc.	1	40	Arundel Corporation (Md.)	Baltimore, Md.	Pier 2, East Pratt Street.

* Formerly ga. s. Nettle.

* Formerly ga. s. Polarine.

Line No.	Official No.	Signal letters	Rig	Name of vessel	Tonnage		Register dimensions			When built	Where built
					Gross	Net	Length	Breadth	Depth		
1	223792		Ga. s.	Governor.....	7	5	35.2	9.2	4.5	-----	Unknown.....
2	86554		Ol. s.	Governor M. B. M.....	14	8	48.0	15.2	4.0	1901	San Francisco, Calif.....
3	85581		Ga. s.	Governor Cook.....	5	5	28.5	12.5	3.0	1879	Patchogue, N. Y.....
4	136819		Ol. s.	Gov. Douglas.....	35	27	56.6	18.4	6.4	1900	Essex, Mass.....
5	227365		Ol. s.	Governor Al. Smith.....	92	63	85.4	21.7	10.5	1928	do.....
6	230887		Ol. s.	Gov. Hartley.....	38	26	49.6	15.5	6.6	1931	Seattle, Wash.....
7	226087		Fl. s.	GOVERNOR MOORE.....	405	268	145.6	37.1	12.7	1928	Camden, N. J.....
8	85508		Ga. s.	Governor Stone.....	9	7	39.0	12.6	3.3	1877	Pascagoula, Miss.....
9	130262		Ol. s.	Gov. Albert C. Ritchie.....	747	384	193.5	36.0	13.3	1883	Newburgh, N. Y.....
10	218482		Ga. s.	Gowan.....	9	7	32.0	9.2	4.5	1909	Bremerton, Wash.....
11	226379		Ol. s.	Gowan.....	40	27	58.9	15.6	6.9	1927	Gig Harbor, Wash.....
12	86218		Ga. s.	Grace.....	13	7	50.5	13.7	3.4	1892	Fairmount, Md.....
13	86432		Ga. s.	Grace.....	11	9	35.5	13.6	4.4	1898	Port Republic, N. J.....
14	200318		Ga. s.	Grace.....	11	8	30.7	14.5	3.8	1903	Urbanna, Va.....
15	201270		Ga. w.	Grace.....	16	8	55.0	14.5	2.5	1904	New Orleans, La.....
16	203662		Ga. s.	Grace.....	15	12	45.0	12.8	3.1	1906	Crittenden, Va.....
17	205328		Ga. s.	Grace.....	9	6	39.8	11.0	3.6	1908	Port Madison, Wash.....
18	205482		Ga. s.	Grace.....	7	5	32.9	8.4	3.4	1908	Shelton, Conn.....
19	208994		Ga. s.	Grace.....	9	8	30.4	10.4	3.8	1911	Brooklyn, N. Y.....
20	212425		Ga. s.	Grace.....	13	9	43.0	12.0	3.3	1914	Wrangell, Alaska.....
21	213322		Ga. s.	Grace.....	15	10	50.0	11.8	4.2	1915	St. Helens, Oreg.....
22	224320		Ol. s.	GRACE.....	86	58	72.5	19.1	9.4	1924	Baltimore, Md.....
23	225305		Ol. s.	Grace.....	41	27	52.8	13.6	6.4	1925	Manitowoc, Wis.....
24	228527		Ol. s.	Grace.....	24	16	41.3	14.8	6.8	1929	St. Augustine, Fla.....
25	230824		Ga. s.	Grace.....	7	6	39.2	9.0	2.9	1914	Buxton, N. C.....
26	228165		Ga. s.	Grace A.....	15	12	39.6	12.2	5.2	1928	Amesbury, Mass.....
27	222713		Ga. w.	Grace H.....	10	8	30.0	7.9	1.9	1923	Memphis, Tenn.....
28	228549		Ol. s.	Grace H.....	40	27	51.4	14.1	6.3	1929	Manitowoc, Wis.....
29	216328		Ga. s.	Grace P.....	22	11	45.6	14.3	5.1	1918	San Francisco, Calif.....
30	212234		Ga. s.	Grace V.....	7	7	27.6	8.9	3.4	1914	Little Suamico, Wis.....
31	203485		Ga. s.	Grace W.....	11	9	38.4	9.5	3.0	1906	Frankfort, Mich.....
32	204774		Ga. s.	Grace W.....	17	14	50.2	11.3	4.8	1906	St. Joseph, Mich.....
33	207619		Ga. s.	Grace and Alice.....	31	19	52.6	17.5	5.9	1910	Calais, Me.....
34	200016		Ga. s.	Grace and Amy.....	48	23	65.2	22.6	3.7	1909	Redwood City, Calif.....
35	227055		Ol. s.	Grace and Evelyn.....	81	55	88.4	20.4	9.5	1927	Essex, Mass.....
36	220341		Ga. s.	Grace and Lucy.....	8	6	37.0	11.8	2.8	1920	Noank, Conn.....
37	214417		Ga. s.	Grace Darling.....	11	7	48.7	12.3	3.5	1916	Annapolis, Md.....
38	200305		Ga. s.	Grace Fordham.....	14	14	45.4	16.0	3.0	1903	Greenport, N. Y.....
39	203459		Ga. s.	Grace Stiles.....	6	6	30.3	11.4	3.0	1906	Tuckerton, N. J.....
40	222079		Ga. s.	Grace B. Garrison.....	9	8	35.6	11.1	3.5	1922	Fairton, N. J.....
41	212175		Ol. s.	Grace M. Crfbby.....	28	15	59.1	13.8	6.3	1914	Thomaston, Me.....
42	200869		Ol. s.	Grace M. Denton.....	18	12	42.3	15.5	5.3	1909	Baldwin, N. Y.....
43	201516		Ga. s.	Grace M. Wallace.....	12	12	45.2	13.5	2.8	1904	Morehead City, N. C.....
44	85802		Ga. s.	Grace S. Mackey.....	16	13	38.7	15.1	4.2	1883	Port Washington, N. Y.....
45	215263		Ga. s.	Graceland.....	10	7	37.7	11.3	4.0	1917	Emerson, Mich.....
46	85441		Ga. s.	Gracie.....	12	11	38.0	14.0	4.0	1873	Boothbay, Me.....
47	86107		Ga. s.	Gracie.....	25	14	53.0	17.7	5.0	1890	St. Michaels, Md.....
48	86252		Ga. s.	Gracie.....	8	8	34.0	11.0	5.3	1893	Brooksville, Me.....
49	207925		Ga. s.	Gracie.....	6	5	44.4	10.8	2.4	1909	Pecan Island, La.....
50	212537		Ga. s.	Gracie D.....	6	6	34.3	9.1	2.4	1914	Bettie, N. O.....
51	85933		Ga. s.	Gracie G.....	21	8	57.0	13.5	5.1	1886	Eastport, Me.....
52	208676		Ga. s.	Gracie L.....	14	12	51.3	12.8	5.0	1911	Georgetown, S. C.....
53	223244		Ga. w.	Gracie M.....	26	16	60.5	12.9	2.6	1923	Golconda, Ill.....
54	86275		Ol. s.	Gracie S.....	91	52	83.0	24.7	10.2	1893	San Francisco, Calif.....
55	86015		Ga. s.	Gracie and Emily.....	9	7	33.5	14.4	3.8	1858	Patchogue, N. Y.....
56	224318		Ga. s.	Grady S.....	23	13	47.1	16.4	3.8	1924	Valparaiso, Fla.....
57	225617		Ol. s.	Grameroy.....	64	43	63.8	18.8	7.4	1926	Tottenville, N. Y.....
58	216060		Ga. s.	Grampus.....	87	83	81.6	22.3	11.1	1886	Noank, Conn.....
59	211403		Ol. s.	Granada.....	11	9	34.5	11.1	4.3	1913	Jacksonville, Fla.....
60	224855		Ga. w.	Grand.....	16	14	54.5	12.0	2.5	1924	Clarington, Ohio.....
61	212391		Ga. s.	Granda.....	17	14	38.4	12.3	4.8	1914	Poulsbo, Wash.....
62	206509		Ga. s.	Grand Island.....	5	5	35.0	9.0	4.6	1905	West De Pere, Wis.....
63	218373		Ol. s.	Grand Marshall.....	128	70	108.0	23.6	11.2	1919	Essex, Mass.....
64	202705		Ga. s.	Grand Rapids.....	14	10	53.0	13.2	3.9	1905	Holly, Fla.....
65	200398		Ga. w.	Grandpa.....	12	12	42.0	9.0	3.4	1903	Rock Island, Ill.....
66	204196		Ga. s.	Grant.....	14	10	47.2	12.3	4.5	1907	Seattle, Wash.....
67	219720		Ga. s.	Grant.....	8	5	31.5	9.2	4.0	1920	do.....
68	225264		Ol. s.	Grant.....	51	42	61.4	16.4	7.8	1925	do.....
69	228944		Ga. s.	Grant H.....	11	7	36.4	10.5	5.1	1920	Doty, Wash.....

¹ Formerly ol. s. Empress.

² Formerly ol. s. Mary Teresa Carmela.

Line No.	Service	Crew	Horse-power	Name of owner	Home port	Address of owner
1	Oys.	1	55	A. C. Hagemann.....	Philadelphia, Pa.....	Front and Dock Streets.
2	Tow.	1	85	M. S. Lauritzen.....	San Francisco, Calif.....	Richmond, Calif.
3	Fsh.	1	10	Leonard Paauwe.....	New York, N. Y.....	West Sayville, N. Y.
4	Pas.	4	60	Earl P. Starrett.....	Rockland, Me.....	Thomaston, Me.
5	Cod.	12	150	Liborio Curcuru.....	Gloucester, Mass.....	131 Western Avenue.
6	Fsh.	7	75	Rudolph Franulovich.....	Seattle, Wash.....	Anacortes, Wash.
7	Fer.	6	700	Electric Ferries (N. J.).....	New York, N. Y.....	420 Lexington Avenue.
8	Fsh.	2	16	Thomas Burns.....	Mobile, Ala.....	Heron Bay, Bayou la Batre, Ala.
9	Fer.	3	1,440	Chalborne-Annapolis Ferry Co. (Md.).....	Annapolis, Md.....	Chalborne, Md.
10	Fsh.	1	16	William Stratton.....	Seattle, Wash.....	12 West Denny Way.
11	Fsh.	4	65	Buchan & Helmen Packing Co. (Wash.).....	Ketchikan, Alaska.....	Port Armstrong, Alaska.
12	Frt.	2	24	W. W. Ward.....	Norfolk, Va.....	Messick, Va.
13	Pas.	1	45	Frederick Schnitzel.....	Philadelphia, Pa.....	Atlantic City, N. J.
14	Frt.	2	10	William Schmidt.....	Baltimore, Md.....	3912 Walnut Avenue.
15	Frt.	4	20	Dunbar-Dukate Co. (La.).....	New Orleans, La.....	Lafitte, La.
16	Frt.	1	24	J. F. Green.....	Norfolk, Va.....	Urbanna, Va.
17	Msc.	1	25	H. L. Simonds.....	Juneau, Alaska.....	Bellingham, Wash.
18	Msc.	1	18	Anna I. Tripp.....	New Haven, Conn.....	636 Quinipiac Avenue.
19	Pas.	1	20	David T. Norton, jr.....	New York, N. Y.....	Amityville, N. Y.
20	Fsh.	1	32	Wm. Pavlof.....	Sitka, Alaska.....	
21	Frt.	1	50	Columbia River Packers Association (Oreg.).....	Astoria, Oreg.....	Foot Sixth Street.
22	Tow.	5	300	Grace S. S. Co. (Del.).....	New York, N. Y.....	10 Hanover Square.
23	Fsh.	5	100	Ole E. Olsen.....	Grand Haven, Mich.....	Frankfort, Mich.
24	Fsh.	2	45	Fred Hanson.....	St. Augustine, Fla.....	Box 745.
25	Frt.	1	12	E. D. Williams.....	Manteo, N. C.....	Buxton, N. C.
26	Cod.	4	24	Sebastian Aiello.....	Gloucester, Mass.....	Beach Court.
27	Pas.	1	6	Fred James.....	St. Louis, Mo.....	1225 North Eleventh Street (rear).
28	Fsh.	4	75	John M. Manrath, sr.....	Milwaukee, Wis.....	Box 71, Michigan Avenue, Frankfort, Mich.
29	Fsh.	1	100	Northern Fisheries (Wash.).....	San Francisco, Calif.....	141 Clay Street.
30	Fsh.	3	15	Louis De Witt.....	Milwaukee, Wis.....	Big Suamico, Wis.
31	Pas.	2	12	Geo. Waters, jr.....	Grand Haven, Mich.....	Frankfort, Mich.
32	Frt.	2	45	Adolph Green Construction Co. (Wis.).....	Milwaukee, Wis.....	154 North Pearl Street, Green Bay, Wis.
33	Frt.	2	20	Fred B. Small.....	Jonesport, Me.....	Millbridge, Me.
34	Frt.	1	54	S. H. Frank & Co. (Calif.).....	San Francisco, Calif.....	416 Battery Street.
35	Fsh.	9	150	Sch. Grace and Evelyn (Mass.).....	Gloucester, Mass.....	Fort Wharf.
36	Fsh.	2	40	David L. Whittemore.....	New Bedford, Mass.....	Falmouth, Mass.
37	Frt.	3	9	Robert Witt.....	Annapolis, Md.....	Edgewater, Md.
38	Oys.	4	20	Ernest E. Ball.....	New York, N. Y.....	Greenport, N. Y.
39	Frt.	1	8	Harry Cox.....	Philadelphia, Pa.....	Tuckerton, N. J.
40	Fsh.	2	24	Charles I. Young.....	do.....	15 Marion Street, Bridgeton, N. J.
41	Frt.	2	40	Consolidated Lobster Co. (Mass.).....	Boston, Mass.....	280 Northern Avenue.
42	Fsh.	4	69	Roger Carman.....	New York, N. Y.....	6 Bayview Avenue, Bald- win, N. Y.
43	Fsh.	1	21	G. L. Arthur.....	Beaufort, N. C.....	Morehead, N. C.
44	Fsh.	1	24	William H. Verity.....	New York, N. Y.....	Oyster Bay, N. Y.
45	Frt.	2	16	Francis J. Dacy.....	Duluth, Minn.....	503 Builders Exchange.
46	Frt.	1	15	Ralph L. Hall.....	Rockland, Me.....	Stockton Springs, Me.
47	Oys.	6	30	Calab T. Davis.....	Wilmington, Del.....	Little Creek, Del.
48	Frt.	1	7	Wilbur R. Young.....	Rockland, Me.....	11 Wood Street, Camden, Mo.
49	Msc.	1	50	Alvin Dyson.....	Lake Charles, La.....	Abbeville, La.
50	Fsh.	9	12	Ira Willis.....	Beaufort, N. C.....	Harkers Island, N. C.
51	Frt.	2	32	Holmes Co. (Me.).....	Eastport, Me.....	Robbinston, Me.
52	Frt.	2	20	G. E. Lachicotte.....	Georgetown, S. C.....	Waverly Mill, S. C.
53	Tow.	2	40	John Martin.....	Paducah, Ky.....	Carrsville, Ky.
54	Pit.	5	142	San Francisco Bar Pilots Benevolent and Protective Association (Calif.).....	San Francisco, Calif.....	Pier 7.
55	Oys.	1	10	Sidney R. Smith.....	New York, N. Y.....	Greenport, N. Y.
56	Frt.	3	24	J. E. Allen.....	Pensacola, Fla.....	Valparaiso, Fla.
57	Tow.	6	150	Gramercy Corporation (Del.).....	New York, N. Y.....	17 Battery Place.
58	Fsh.	5	100	Nassau Fertilizer & Oil Co. (Fla.).....	Fernandina, Fla.....	
59	Tow.	2	30	C. F. Lytle.....	Omaha, Nebr.....	Sloux City, Iowa.
60	Tow.	2	40	G. E. Rader.....	Pittsburgh, Pa.....	Box 630, Parkersburg, W. Va.
61	Fsh.	3	20	Astoria & Puget Sound Canning Co. (Wash.).....	Juneau, Alaska.....	Excursion Inlet, Alaska.
62	Pas.	1	20	Levi Brown.....	Marquette, Mich.....	Box 433, Munising, Mich.
63	Cod.	19	120	United Fisheries Co. (Mass.).....	Gloucester, Mass.....	288 Main Street.
64	Pas.	2	46	James E. Jerauld.....	Pensacola, Fla.....	1308 North Sixth Avenue.
65	Pas.	1	12	G. A. Buckley.....	Chicago, Ill.....	Joliet, Ill.
66	Fsh.	6	40	Booth Fisheries Co. (Del.).....	Seattle, Wash.....	Pier 11B, foot Wall Street.
67	Frt.	2	12	Harold Lorentzen.....	do.....	Fletcher Bay, Wash.
68	Fsh.	9	90	J. H. Rolle.....	Ketchikan, Alaska.....	
69	Fsh.	1	20	Oscar Halverson.....	Seattle, Wash.....	General delivery, Doty, Wash.

¹ Formerly ol. s. Newburgh.

⁴ Formerly ol. s. John Morrissey.

Line No.	Official No.	Signal letters	Rig	Name of vessel	Tonnage		Register dimensions			When built	Where built
					Gross	Net	Length	Breadth	Depth		
					Feet						
1	222232		Ga. s.	Grant Bethel	8	5	42.0	11.9	2.8	1922	Long Branch, N. J.
2	273325		Ga. s.	Graouk	7	6	32.6	8.6	3.6	1923	Charleston, S. C.
3	213991		Ga. s.	Gravina	36	25	54.9	15.2	6.2	1916	Tacoma, Wash.
4	219964		Ol. s.	Gravina Point	59	31	71.6	17.1	5.0	1920	Vancouver, Wash.
5	226252		Ga. s.	Gray	23	23	58.3	15.1	3.0	1927	Allicia, Pa.
6	212295		Ga. s.	Grayling	23	16	43.5	13.4	5.6	1914	Seattle, Wash.
7	213271		Ga. s.	Grayling	28	11	59.4	12.5	6.7	1915	East Boothbay, Me.
8	224824		Ol. s.	Grayling	36	24	53.4	15.4	6.9	1925	Gig Harbor, Wash.
9	226697		Ga. s.	Grayling	21	12	50.0	13.7	6.4	1927	Damariscotta, Me.
10	85886		Ga. s.	Grazia Cerino	11	7	42.0	15.2	3.0	1885	Biloxi, Miss.
11	211402		Ga. s.	Great Bridge	26	15	51.8	16.4	4.0	1913	Norfolk, Va.
12	219122		Ga. s.	Great Yarmouth	14	11	37.4	10.2	4.9	1919	Seattle, Wash.
13	210820		Ga. s.	Great Western Power Company No. 4.	10	7	39.4	10.9	4.8	1912	Oakland, Calif.
14	212896		Ga. s.	Great Western Power Company No. 5.	10	7	39.2	12.0	4.9	1914	do
15	216031		Ga. s.	Grebe	41	14	67.8	16.6	5.7	1918	do
16	214593		Ol. s.	Greek Girl	15	12	41.2	14.4	3.2	1912	Bay St. Louis, Miss.
17	107706		Ga. s.	Green Dragon	14	10	49.0	10.2	4.1	1901	Port Washington, N. Y.
18	229214		Ol. s.	GREENSBURG	179	121	98.0	24.2	10.6	1929	Wilmington, Del.
19	211881		Ga. s.	Green Toad	9	6	30.8	11.5	4.3	1913	Olympia, Wash.
20	228840		Ol. s.	Greenland	71	56	68.1	18.9	8.7	1929	Tacoma, Wash.
21	227201		Ol. s.	GREENWICH VILLAGE	245	167	99.4	29.5	10.8	1927	Brooklyn, N. Y.
22	226132		El. s.	GRENVILLE KANE	405	268	145.6	37.1	12.7	1926	Camden, N. J.
23	86341		Ga. s.	Greyhound	12	9	41.0	13.2	3.2	1894	Patchogue, N. Y.
24	202264		Ga. s.	Grey Hound	7	5	38.4	12.0	2.6	1905	Tampa, Fla.
25	207117		Ga. s.	Greyhound	9	6	34.4	11.4	4.8	1902	Saunderstown, R. I.
26	207323		Ga. s.	Greyhound	10	10	65.0	7.0	3.3	1910	Rising Sun, Ind.
27	225705		Ga. w.	Greyhound	73	34	58.0	14.0	3.0	1926	Newport, Ark.
28	226888		Ga. s.	Greyhound	14	9	44.5	10.3	3.2	1927	St. Petersburg, Fla.
29	212251		Ga. s.	GRINNEL	9	6	38.4	9.5	3.4	1914	Memphis, Tenn.
30	208840		Ga. s.	Griswold	22	16	54.0	13.1	5.0	1911	West Mystic, Conn.
31	221209		Ga. s.	Grizzly II	56	38	61.7	17.0	8.0	1921	Seattle, Wash.
32	223213		Ga. s.	Grocery Ark	29	28	40.2	14.3	1.5	1923	do
33	220147		Ga. s.	Groth	15	10	41.5	10.5	5.3	1920	Poulsbo, Wash.
34	222905		Ga. s.	Grover G	16	10	43.9	13.3	4.4	1923	Amburg, Va.
35	85911		Ga. s.	Grover Cleveland	10	8	40.4	13.0	3.7	1885	New Orleans, La.
36	86099		Ga. s.	Grover Cleveland	32	15	60.5	19.4	5.4	1890	Bridgeton, N. J.
37	85040		Ga. s.	Growler	9	8	31.3	14.1	3.4	1886	Bay Shore, N. Y.
38	215668		Ol. s.	Guemes	82	73	48.6	22.8	6.5	1917	Anacortes, Wash.
39	86409		Ga. s.	Guess	14	10	37.4	12.6	5.0	1898	Stratford, Conn.
40	95642		Ga. s.	Guide	54	39	80.0	14.4	4.8	1881	Tottenville, N. Y.
41	211295		Ga. s.	Guide	15	13	40.9	11.4	4.0	1913	Tacoma, Wash.
42	86427		Ga. s.	Guldford	15	15	44.5	15.3	3.6	1896	Pocomoke City, Md.
43	211663		Ga. s.	Gulf	10	10	37.2	10.5	3.8	1913	Beaumont, Tex.
44	227796	MGWB	Ol. s.	GULFBIRD	10,208	6,326	511.7	69.5	36.7	1928	Haverton Hill-on-Tees, England.
45	227282		Ol. s.	GULFCO	58	35	66.8	16.7	6.3	1928	South Jacksonville, Fla.
46	225390	MFWP	Ol. s.	GULFCREST	8,952	5,590	460.0	65.3	38.3	1926	Camden, N. J.
47	227978	MIIBL	Ol. s.	GULPHAWK	10,208	6,326	511.7	69.5	36.7	1928	Haverton Hill-on-Tees, England.
48	230607		Ga. s.	Gulfass	33	26	47.0	14.1	6.7	1931	Norfolk, Va.
49	230898		El. w.	GULFMIST	227	192	131.8	32.2	6.0	1931	South Jacksonville, Fla.
50	226316	MGKF	Ol. s.	GULFPRIDE	12,510	7,834	525.0	74.3	31.6	1927	Kearny, N. J.
51	226286		Ol. s.	GULFSPRAY	379	197	136.2	27.1	11.2	1927	Chester, Pa.
52	226287		Ol. s.	GULFSprite	379	197	136.2	27.1	11.2	1927	do
53	228046	MHCG	Ol. s.	GULFWING	10,208	6,326	511.7	69.5	36.7	1928	Haverton Hill-on-Tees, England.
54	220870		Ga. s.	Gulnare	10	9	40.8	9.8	3.5	1918	Alviso, Calif.
55	227000		Ga. s.	Gulf of Maine	14	10	38.4	12.0	5.0	1927	Mystic, Conn.
56	219527	LVKW	Ol. s.	GULF OF VENEZUELA	6,629	4,124	425.0	67.2	33.1	1919	Oakland, Calif.
57	213213		Ga. s.	Gull	7	7	30.6	12.2	3.2	1904	Toms River, N. J.
58	85839		Ga. s.	Gurnard	10	8	32.7	14.0	4.5	1883	Brooklyn, N. Y.
59	212259		Ga. s.	Gurnet	70	46	58.6	18.0	6.3	1914	Boothbay Harbor, Me.
60	86217		Ol. s.	Gus Simpson	30	24	55.4	21.2	4.0	1892	Bayou Talla, Miss.
61	226435		Ga. s.	Guy Junior	50	34	58.6	16.5	5.6	1927	Houghton, Wash.
62	206456		Ga. s.	Gwa-goll	12	11	36.8	10.4	4.0	1903	West De Pere, Wis.
63	203834		Ga. s.	Gwendolyn	15	10	44.7	10.3	4.8	1903	Vallejo, Calif.
64	86617		Ol. s.	Gwylan	43	39	56.5	17.3	6.0	1902	Tacoma, Wash.
65	211151		Ol. s.	Gyda Else	67	26	74.2	17.5	7.6	1913	Milton, Del.
66	218288		Ga. s.	Gypsy	11	9	43.7	9.5	3.5	1901	New York, N. Y.
67	218484		Ga. s.	Gypsy	9	7	33.8	7.5	3.4	1919	Seattle, Wash.

¹ Formerly ga. s. W. C. E.

² Formerly ga. s. Crowley No. 18.

³ Formerly ga. s. Chintoc.

⁴ Formerly ga. s. {a Augusta.
b Green Dragon.

^c U. S. Navy Green Dragon.

⁵ Formerly ol. s. P. R. R. No. 17.

Line No.	Service	Crew	Horse-power	Name of owner	Home port	Address of owner
1	Pas.	2	35	Grant Bethel.....	Philadelphia, Pa.....	1210 Airdrie Street.
2	Tow.	2	36	William Johnson & Co. (S. C.).....	Charleston, S. C.....	Foot Laureno Street.
3	Fsh.	2	85	Nakat Packing Corporation (N. Y.).....	Ketchikan, Alaska.....	
4	Fsh.	5	120	Shepard Point Packing Co. (Wash.).....	Seward, Alaska.....	Cordova, Alaska.
5	Fer.	1	25	Grays Landing Ferry Co. (Pa.).....	Pittsburgh, Pa.....	700 Union Trust Building.
6	Fsh.	5	40	Tony Christensen.....	Ketchikan, Alaska.....	
7	Frt.	6	65	Seacoast Canning Co. (Me.).....	Eastport, Me.....	Water Street, Lubec, Me.
8	Fsh.	8	45	Dominic Baretich.....	Tacoma, Wash.....	2315 North Thirtieth Street.
9	Msc.	1	50	M. L. Gray.....	Belfast, Me.....	Harborside, Me.
10	Fsh.	3	30	Vincent Dimare.....	Galveston, Tex.....	1426 Avenue D.
11	Frt.	1	50	John S. Dunn.....	Norfolk, Va.....	216 Colley Avenue.
12	Fsh.	1	25	North Pacific Sea Products Co. (S. Dak.).....	Seattle, Wash.....	L. C. Smith Building.
13	Pas.	1	b 30	Great Western Power Co. (Calif.).....	San Francisco, Calif.....	245 Market Street.
14	Tow.	1	b 50do.....do.....	Do.
15	Fsh.	3	110	Alaska Packers Association (Calif.).....do.....	111 California Street.
16	Fsh.	4	42	Chas. R. Gibson.....	Corpus Christi, Tex.....	620 Water Street.
17	Pas.	3	75	Bergie L. Kauffman.....	Philadelphia, Pa.....	Collingswood, N. J.
18	Tow.	8	750	Pennsylvania R. R. Co. (Pa.).....	New York, N. Y.....	Jersey City, N. J.
19	Tow.	1	14	David Whitener.....	Tacoma, Wash.....	New Kamliche, Wash.
20	Fsh.	10	165	Southern California Fish Corporation (Calif.).....	Los Angeles, Calif.....	San Pedro, Calif.
21	Fer.	2	300	City of New York.....	New York, N. Y.....	Municipal Building.
22	Fer.	6	b 700	Electric Ferries (N. J.).....do.....	420 Lexington Avenue.
23	Pas.	1	24	Andrew Neskovits.....do.....	Jamaica, L. I., N. Y.
24	Msc.	4	18	City of Key West.....	Key West, Fla.....	703 Eaton Street.
25	Fsh.	1	18	Axel Kohler.....	Providence, R. I.....	44 Seymour Street.
26	Pas.	1	90	J. W. Whitlock & Co.....	Evansville, Ind.....	Rising Sun, Ind.
27	Tow.	6	60	P. A. Hall.....	Memphis, Tenn.....	Newport, Ark.
28	Pas.	2	400	Bayboro Marine Ways Co. (Fla.).....	Tampa, Fla.....	St. Petersburg, Fla.
29	Tow.	1	24	Columbia Package Co. (Tenn.).....	Memphis, Tenn.....	Mallory Branch, Tenn.
30	Pas.	2	90	Griswold Co. (Conn.).....	New London, Conn.....	294 State Street.
31	Fsh.	2	100	F. Nordland.....	Seattle, Wash.....	2858 West Fifty-eighth Street.
32	Msc.	1	20	August Jeper.....do.....	Ketchikan, Alaska.
33	Fsh.	3	20	Ole Simpson.....	Astoria, Oreg.....	Knappa, Oreg.
34	Oys.	3	24	Rufus Crockett.....	Reedville, Va.....	Tangier, Va.
35	Fsh.	2	30	Charles J. Cain.....	Mobile, Ala.....	Bayou la Batre, Ala.
36	Oys.	10	36	Christian Johnson, Estate of.....	Philadelphia, Pa.....	c/o Edna F. Johnson, Green- wich, N. J.
37	Fsh.	1	18	Harrison B. Watts.....	New York, N. Y.....	Bay Shore, N. Y.
38	Fer.	3	65	W. H. Bessner.....	Seattle, Wash.....	Anacortes, Wash.
39	Frt.	2	18	Standard Oyster Co. (Conn.).....	Bridgeport, Conn.....	South Norwalk, Conn.
40	Tow.	4	100	D. E. Little.....	Jacksonville, Fla.....	30 East Bay Street.
41	Fsh.	6	20	Hidden Inlet Canning Co. (Alaska).....	Juneau, Alaska.....	Care Hood Bay Canning Co., Killisnoo, Alaska.
42	Frt.	1	22	W. E. Gilliam.....	Norfolk, Va.....	Carrollton, Va.
43	Frt.	3	22	Gulf Refining Co. (La.).....	New Orleans, La.....	Mooringsport, La.
44	Tnk.†	33	3,200	Gulf Refining Co. (Tex.).....	Port Arthur, Tex.....	Dock 29, West Port Arthur, Tex.
45	Tnk.	2	120do.....	Pittsburgh, Pa.....	435 Diamond Street.
46	Tnk.	42	b 4,000do.....	Port Arthur, Tex.....	West Port Arthur, Tex.
47	Tnk.	40	3,260do.....do.....	Do.
48	Tnk.	1	130do.....	Pittsburgh, Pa.....	Frick Building Annex.
49	Tnk.	8	360do.....do.....	Do.
50	Tnk.	35	b 4,200do.....	Port Arthur, Tex.....	West Port Arthur, Tex.
51	Tnk.	12	400do.....do.....	Do.
52	Tnk.	7	400do.....do.....	Do.
53	Tnk.	40	3,260do.....do.....	Do.
54	Pas.	1	b 100	Karl E. Hennig.....	San Francisco, Calif.....	25 Baker Street.
55	Tnk.	1	40	Gulf Refining Co. (Tex.).....	Portland, Me.....	601 Danforth Street.
56	Tnk.	37	28,000do.....	Port Arthur, Tex.....	Dock 29, West Port Arthur, Tex.
57	Pas.	2	12	Howard C. Miller.....	Philadelphia, Pa.....	Barneget, N. J.
58	Pas.	3	28	Mark A. Noble.....	New York, N. Y.....	25 Broad Street.
59	Frt.	2	175	Casco Bay Line (Me.).....	Portland, Me.....	Customhouse Wharf.
60	Fer.	3	45	Leonard Waguespack.....	New Orleans, La.....	Vacherie, La.
61	Fsh.	9	100	Libby, McNeill & Libby (Me.).....	Seattle, Wash.....	88 Hamlin Street.
62	Fsh.	3	16	Allen Jensen.....	Sault Ste Marie, Mich.....	Naubinway, Mich.
63	Frt.	1	b 45	C. A. Lauritzen.....	San Francisco, Calif.....	Antioch, Calif.
64	Tow.	3	200	American Tug Boat Co. (Wash.).....	Seattle, Wash.....	Everett, Wash.
65	Fsh.	7	75	Gusta Johannesen.....	New York, N. Y.....	Sheepshead Bay (B).
66	Pas.	2	20	Winifred T. Watson.....do.....	Hackensack, N. J.
67	Fsh.	1	16	Frank Chappell.....	Seattle, Wash.....	008 Thirty-fourth Avenue.

† Formerly ga. s. Hessler.

‡ Formerly British cl. s. Gulfbird.

§ Formerly st. s. Miskianza.

• Formerly ga. s. { a Sussex.
b U. S. Navy Sussex.
c Sussex.

Line No.	Official No.	Signal letters	Rig	Name of vessel	Tonnage		Register dimensions			When built	Where built
					Gross	Net	Length	Breadth	Depth		
					Feet						
1	222363		Ga. s.	Gypsy	11	9	33.0	8.0	2.4	1922	Scow Bay, Alaska
2	223769		Ga. s.	Gypsy	8	6	34.2	9.5	3.4	1924	St. James, Mich
3	230134		Ga. s.	Gypsy	8	6	32.0	10.0	3.4	1911	Tacoma, Wash
4	209479		Ga. s.	H. B. D.	14	13	39.0	9.8	4.5	1908	Little Suamico, Wis.
5	216895		Ga. s.	H. W. D.	12	9	37.2	12.3	3.0	1915	Montegut, La.
6	213175		Ga. s.	H. W. S. W.	7	6	25.5	8.2	3.1	1914	Green Bay, Wis.
7	224078		Ga. s.	H. P.	8	5	33.8	11.1	2.6	1923	Houma, La.
8	221914		Ga. s.	H. F. 1.	9	8	37.5	10.3	3.7	1918	Sea Isle City, N. J.
9	221915		Ga. s.	H. F. 2.	9	8	37.5	10.3	3.7	1918	do.
10	230569		Ga. s.	H. F. Co. 1.	8	7	37.7	10.2	3.4	1918	Salisbury, Md.
11	230570		Ga. s.	H. F. Co. 2.	8	5	37.4	9.8	3.6	1917	do.
12	223347		Ga. s.	H. & H.	10	7	36.7	10.6	5.1	1923	Tacoma, Wash.
13	225393		Ga. w.	H. & R.	20	17	62.0	16.0	2.8	1926	New Haven, Mo.
14	226169		Ga. s.	H. & C. No. 2.	11	8	36.2	9.3	3.0	1926	Hawesville, Ky.
15	225446		Ga. w.	H. & C. Ferry	42	27	64.7	26.0	3.6	1926	do.
16	225959		Ga. s.	H-10 Water Taxi 2.	10	6	37.3	8.2	5.2	1922	Los Angeles, Calif.
17	225839		Ga. s.	H-10 Water Taxi 3.	11	7	38.8	8.3	5.4	1922	do.
18	225972		Ga. s.	H-10 Water Taxi 4.	14	9	42.8	9.0	5.5	1923	do.
19	225850		Ga. s.	H-10 Water Taxi 5.	13	8	42.6	9.5	5.2	1925	do.
20	226998		Ga. s.	H-10 Water Taxi 6.	11	7	44.7	9.6	5.3	1925	do.
21	226243		Ga. s.	H-10 Water Taxi 7.	7	5	45.3	10.3	6.7	1925	do.
22	225083		Ga. s.	H-10 Water Taxi 8.	13	9	47.6	10.2	6.1	1925	do.
23	225851		Ga. s.	H-10 Water Taxi 9.	11	7	42.7	9.2	4.6	1926	do.
24	225962		Ga. s.	H-10 Water Taxi 10.	12	8	42.6	9.2	4.8	1926	do.
25	226905		Ga. s.	H-10 Water Taxi 11.	14	9	45.5	10.2	4.9	1927	do.
26	225963		Ga. s.	H-10 Water Taxi 12.	12	8	42.5	9.2	4.8	1926	do.
27	225964		Ga. s.	H-10 Water Taxi 13.	13	8	42.6	9.2	5.0	1926	do.
28	226972		Ol. s.	H-10 Water Taxi 14.	14	9	45.5	10.2	4.9	1927	do.
29	226372		Ga. s.	H-10 Water Taxi 15.	13	8	42.5	10.0	4.9	1927	do.
30	226915		Ga. s.	H-10 Water Taxi 16.	13	11	42.5	10.0	4.9	1927	Long Beach, Calif.
31	227051		Ga. s.	H-10 Water Taxi 17.	13	8	49.9	11.0	5.1	1927	do.
32	227784		Ga. s.	H-10 Water Taxi 18.	11	6	41.0	10.0	4.4	1928	do.
33	229675		Ol. s.	H-10 Water Taxi 19.	9	6	46.8	12.1	2.9	1930	Los Angeles, Calif.
34	96571		Ga. s.	H. Eppinger	96	71	80.0	27.5	6.2	1901	San Francisco, Calif.
35	230430		Ol. w.	H. Powell	11	8	47.4	10.0	2.5	1928	Guntersville, Ala.
36	225978		Ga. s.	H. Waterhill	22	19	41.5	12.0	4.7	1926	Manitowoc, Wis.
37	207824		Ga. s.	H. A. Deery	24	17	48.6	16.4	4.2	1910	Charleston, S. C.
38	212067		Ga. s.	H. A. Johnson	11	7	31.0	12.2	5.7	1915	Swans Island, Me.
39	207890		Ol. s.	H. B. Burger, jr.	14	14	46.0	11.0	4.8	1910	Manitowoc, Wis.
40	207216		Ga. s.	H. B. Jones	43	33	56.2	14.0	6.5	1910	Seattle, Wash.
41	225597		Ol. s.	H. C. Drewer	54	37	59.8	20.0	6.6	1926	Amburg, Va.
42	220744		Ga. w.	H. C. Glvan	13	13	58.0	18.0	2.4	1920	Clarksville, Tenn.
43	209154		Ga. s.	H. O. Lowery	8	5	42.1	10.4	3.2	1911	Tilghmans, Md.
44	223045		Ga. w.	H. C. Milnor	9	9	46.4	11.6	2.4	1919	Knoxville, Tenn.
45	96485		Ga. s.	H. C. Price	11	10	37.4	15.8	4.0	1900	Patchogue, N. Y.
46	224551		Ga. s.	H. C. Townsend	137	94	126.3	18.0	9.3	1882	Glasgow, Scotland
47	95895		Ga. s.	H. F. Lankford	10	9	53.0	14.3	3.2	1886	Somerset County, Md.
48	217008		Ga. s.	H. F. Rogers	45	23	62.0	16.3	5.3	1918	Deep Creek, Va.
49	205332		Ga. s.	H. J. Davis	45	32	65.6	17.6	4.6	1908	Sebewaing, Mich.
50	95927		Ga. s.	H. L. Tall	10	9	51.0	13.0	3.6	1887	Somerset County, Md.
51	221025		Ga. s.	H. P. Sprog	8	7	37.6	10.4	2.5	1921	Davis, N. C.
52	229079		Ol. w.	H. P. TREADWAY	74	66	80.0	19.0	3.8	1929	Grafton, Ill.
53	218334	LRQJ	Ol. s.	H. R. Humphreys	212	76	126.1	20.7	9.7	1919	Weems, Va.
54	222748		Ol. s.	H. S. HENNEN	35	24	60.0	15.0	4.5	1923	Grafton, Ill.
55	96193		Ga. s.	H. S. Morgan	17	8	52.0	16.0	4.4	1892	Rockhall, Md.
56	221701	MDGP	Ol. s.	H. T. HARPER	3,803	2,300	329.9	46.2	25.7	1921	Oakland, Calif.
57	211457		Ol. s.	H. W. Carter	70	20	62.0	11.4	5.6	1913	Oshkosh, Wis.
58	220014		Ol. s.	Haakon	77	52	70.8	18.1	8.0	1920	Seattle, Wash.
59	96537		Ga. s.	Haddle Blanch	15	12	46.4	14.2	3.9	1901	Southport, N. C.
60	228261		Ga. s.	Haldee	14	9	35.2	11.4	4.9	1929	Marietta, Wash.
61	205967		Ga. s.	Halcyon	32	22	64.5	15.4	5.9	1908	Dockton, Wash.
62	213496		Ol. s.	Halcyon	18	12	48.2	14.5	5.8	1915	Sausalito, Calif.
63	224104		Ga. s.	Halcyon	10	9	34.4	11.5	3.7	1921	Kenai, Alaska
64	229299		Ga. s.	HALF BREED	17	13	37.5	13.7	4.6	1929	Detroit, Mich.
65	208164		Ga. s.	Hallfax	21	20	43.5	13.1	3.0	1910	Daytona, Fla.

1 Formerly ga. s. Let's Go.

2 Formerly ga. s. Glenn.

3 Formerly ga. s. Whiz Bag II.

4 Formerly ga. s. Carino.

5 Formerly ga. s. Marcella II.

6 Formerly ga. s. Eagle.

7 Formerly ol. s. Cummins.

8 Formerly ga. s. Liebre.

9 Formerly ga. s. Lark.

10 Formerly ga. s. Chief.

Motor Vessels

337

Line No.	Serv-ice	Crew	Horse-power	Name of owner	Home port	Address of owner
1	Msc.	2	20	Carstens Packing Co. (Me.)	Petersburg, Alaska	Tacoma, Wash.
2	Fsh.	2	30	Wilfred O'Brien	Grand Haven, Mich.	St. James, Mich.
3	Fsh.	1	12	Louie Edwards	Sitka, Alaska	c/o Sitka Cold Storage Co.
4	Fsh.	2	b 15	Loyal W. DeClerc	Milwaukee, Wis.	213 North Washington Street, Green Bay, Wis.
5	Frt.	2	20	Henry Defelice	New Orleans, La.	Cut Off, La.
6	Msc.	2	12	Waterways Engineering Co. (Wis.)	Milwaukee, Wis.	924 McDonald Street, Green Bay, Wis.
7	Fsh.	2	18	Charley Domangue	New Orleans, La.	Houma, La.
8	Fsh.	4	20	Christopher Montagne	Philadelphia, Pa.	Ocean City, N. J.
9	Fsh.	6	20	Taylor Bros. Fish Co. (N. J.)	do	Wildwood, N. J.
10	Fsh.	5	24	Hilton Fisheries Co. (N. J.)	do	Wildwood, N. J.
11	Fsh.	5	30	do	do	do
12	Fsh.	1	10	W. H. Smith	Tacoma, Wash.	905 North Meridian Street, Puyallup, Wash.
13	Pas.	1	15	Edward F. Schwentker	St. Louis, Mo.	c/o New Haven Ferry Co., New Haven, Mo.
14	Pas.	2	12	J. W. Pate	Louisville, Ky.	Hawesville, Ky.
15	Fer.	6	60	O. D. Mattingly	do	do
16	Pas.	2	150	H-10 Water Taxi Co. (Calif.)	Los Angeles, Calif.	Fifth Street Landing, San Pedro, Calif.
17	Pas.	2	b 300	Bill Dixon	do	Long Beach, Calif.
18	Pas.	2	b 175	H-10 Water Taxi Co. (Calif.)	do	Fifth Street Landing, San Pedro, Calif.
19	Pas.	2	b 225	do	do	do
20	Pas.	2	b 175	do	do	do
21	Pas.	1	225	do	do	do
22	Pas.	2	b 100	do	do	do
23	Pas.	2	100	do	do	do
24	Pas.	2	100	do	do	do
25	Pas.	2	b 225	do	do	do
26	Pas.	2	220	do	do	do
27	Pas.	2	100	do	do	do
28	Pas.	2	b 75	do	do	do
29	Pas.	2	100	do	do	do
30	Pas.	1	b 175	do	do	do
31	Pas.	2	b 175	do	do	do
32	Pas.	2	b 100	do	do	do
33	Pas.	2	200	do	do	do
34	Frt.	2	90	Gibson Properties Co. (Calif.)	San Francisco, Calif.	37 Drumm Street.
35	Tow.	2	15	Howard Powell	Mobile, Ala.	Guntersville, Ala.
36	Fsh.	4	b 50	Carl Jacobl	Chicago, Ill.	2146 Thomas Street Street.
37	Frt.	3	25	Chatham Oyster Co. (Ga.)	Beaufort, S. C.	Care John L. Wall, Box 310.
38	Frt.	1	25	N. F. Trefethen Co.	Portland, Me.	37 Customhouse Wharf.
39	Tow.	2	50	Albert Munden	Norfolk, Va.	812 West Olney Road.
40	Fsh.	4	85	Alaska Pacific Salmon Corporation (Del.)	Ketchikan, Alaska	
41	Fsh.	2	45	Howard S. Drewer	Crisfield, Md.	South Somerset Avenue.
42	Fer.	1	10	Dickson and Cheatham Counties	Nashville, Tenn.	County courthouse, Dickson, Tenn.
43	Oys.	2	15	Robert E. Nash	Baltimore, Md.	Chester, Md.
44	Tow.	2	20	H. C. Millnor	Chattanooga, Tenn.	Knoxville, Tenn.
45	Frt.	2	21	Charles O. Galbraith	New York, N. Y.	33 Warren Street.
46	Frt.	3	240	W. J. Townsend	Baltimore, Md.	Foot Block Street.
47	Frt.	5	11	W. M. Evans	Crisfield, Md.	Tylerton, Md.
48	Frt.	2	60	John A. Guy	do	Ewell, Md.
49	Frt.	4	b 40	Jacob Weber	Milwaukee, Wis.	Sturgeon Bay, Wis.
50	Frt.	2	20	David G. Beckwith	Baltimore, Md.	1909 Gough Street.
51	Msc.	1	18	John Smith	Beaufort, N. C.	Morehead City, N. C.
52	Tow.	3	150	Kansas City Bridge Co. (Mo.)	Kansas City, Mo.	
53	Fsh.	37	300	Bellows & Squires Co. (Va.)	Reedville, Va.	Ocran, Va.
54	Tow.	1	100	Missouri Valley Bridge & Iron Co. (Kans.)	Kansas City, Mo.	Leavenworth, Kans.
55	Frt.	2	50	Albert W. Woodfield	Baltimore, Md.	Galesville, Md.
56	Tnk.	23	b 2,000	Standard Oil Co. of California (Del.)	San Francisco, Calif.	225 Bush Street.
57	Tow.	8	135	Cook & Brown Lime Co. (Wis.)	Milwaukee, Wis.	Oshkosh, Wis.
58	Fsh.	6	100	Port Walter Herring & Packing Co. (Alaska)	Juneau, Alaska	Port Walter, Alaska.
59	Fsh.	3	12	Chatham Oyster Co. (Ga.)	Beaufort, S. C.	Care John L. Wall, Box 310.
60	Fsh.	3	27	Pioneer Sea Foods Co. (Wash.)	Juneau, Alaska	Cordova, Alaska.
61	Fsh.	2	75	Alaska Sanitary Packing Co.	Seattle, Wash.	627 Colman Building.
62	Tow.	1	b 225	W. E. Rideout	San Francisco, Calif.	Pier 19.
63	Fsh.	1	12	Tony Martin	Seward, Alaska	Seldovia, Alaska.
64	Frt.	2	36	Dunbar and Sullivan Dredging Co. (N. Y.)	Buffalo, N. Y.	Detroit, Mich.
65	Frt.	2	20	Douglas R. Trevor	Key West, Fla.	625 Simonton Street.

¹¹ Formerly ga. s. Scout.

¹² Formerly ga. s. Chief II.

¹³ Formerly ol. s. Sailor Boy II.

¹⁴ Formerly ga. s. Remero.

¹⁵ Formerly ga. s. Owl.

¹⁶ Formerly ol. s. Tony.

¹⁷ Formerly ga. s. Tony II.

¹⁸ Formerly of British st. y. Sylvania.

¹⁹ Formerly of U. S. Navy st. s. Sylvania.

Line No.	Official No.	Signal letters	Rig	Name of vessel	Tonnage		Register dimensions			When built	Where built
					Gross	Net	Length	Breadth	Depth		
					Feet						
1	208237		Ga. s.	Halley's	12	8	38.0	10.7	4.0	1910	Wrangell, Alaska
2	96131		Ga. s.	Hallie K.	23	20	62.7	17.8	4.8	1891	Solomons, Md.
3	220544		Ga. s.	Halyoake	40	20	65.4	19.7	4.8	1920	Orient, N. Y.
4	221259		Ol. s.	Hamer	18	12	47.3	15.0	4.9	1919	Arverne, N. Y.
5	218573		Ga. s.	Hamilton	16	12	40.5	10.5	2.4	1919	Atlantic, N. C.
6	11879		Ga. s.	Hamlet	26	25	49.0	17.5	4.8	1867	Bellport, N. Y.
7	230110		Ol. s.	Hamlin	36	17	60.1	15.7	6.1	1930	Rainier, Oreg.
8	200327		Ga. s.	Hanpton	28	21	55.4	16.8	4.6	1903	Stratford, Conn.
9	207989		Ga. s.	Hanna	17	11	41.7	12.5	5.6	1910	Seattle, Wash.
10	208772		Ga. s.	Hannah B.	9	6	27.9	9.0	3.3	1903	Northport, Mich.
11	224477		Ga. s.	Hannah B.	8	6	31.9	10.7	4.7	1925	Mystic, Conn.
12	228051		Ol. s.	Hannah C.	52	35	59.2	17.5	7.1	1928	Seattle, Wash.
13	208411		Ol. s.	Hannah H.	67	50	82.2	25.3	5.4	1911	Greenport, N. Y.
14	226982		Ol. s.	Hans	24	16	43.6	13.6	5.5	1926	Sturgeon Bay, Wis.
15	213056		Ga. s.	Happy	17	12	40.3	12.6	5.6	1915	Seattle, Wash.
16	202666		Ga. s.	Happy Days	18	14	46.0	14.8	3.7	1905	Croton, N. Y.
17	225590		Ga. s.	Happy Hours	10	8	36.0	11.9	3.9	1926	Lindenhurst, N. Y.
18	229635		Ga. s.	Happy Hours	9	6	36.0	11.2	4.0	1929	Baldwin, N. Y.
19	223939		Ga. s.	Happy Valley	13	10	42.5	13.3	3.0	1924	Beaufort, N. C.
20	213209		Ga. s.	Haralda	19	17	40.0	12.4	5.0	1915	Seattle, Wash.
21	224969		Ol. s.	Harbor	62	28	74.8	18.8	8.2	1925	Oakland, Calif.
22	204176		Ga. s.	Harder	12	8	36.2	10.9	3.6	1907	Ballard, Wash.
23	221214		Ga. s.	Harding	28	19	48.1	13.8	6.7	1921	Seattle, Wash.
24	221250		Ga. s.	Harmony	24	15	51.6	13.2	6.8	1921	Friendship, Me.
25	226231		Ga. s.	Harmony	14	11	56.0	11.4	4.9	1927	Throggs Neck, N. Y.
26	226551		Ol. s.	Harmony	54	37	62.0	16.6	7.8	1927	Gig Harbor, Wash.
27	230548	MJHC	Ol. s.	HARMONY	918	539	212.1	37.2	13.4	1931	Sparrows Point, Md.
28	201926		Ga. s.	Harold	13	8	40.3	13.6	5.3	1905	East Machias, Me.
29	203769		Ga. s.	Harold	36	12	56.5	16.3	6.6	1906	Atlantic City, N. J.
30	212868		Ga. s.	Harold	18	12	38.9	12.3	5.5	1914	Tacoma, Wash.
31	217475		Ga. s.	Harold	7	5	32.0	9.0	4.3	1919	Seattle, Wash.
32	224545		Ga. s.	Harold	20	9	49.3	13.2	4.9	1925	Deltaville, Va.
33	225503		Ga. s.	Harold	9	6	30.6	9.4	5.0	1926	Tacoma, Wash.
34	228506		Ga. s.	Harold	17	9	42.0	12.0	4.5	1929	Petersburg, Alaska
35	228728		Ol. s.	Harold	17	15	42.0	12.4	5.6	1929	Mystic, Conn.
36	224626		Ol. s.	Harold A.	56	38	67.0	17.5	7.1	1927	Seattle, Wash.
37	204450		Ga. s.	Harold B.	8	6	34.3	9.4	3.3	1902	Ludington, Mich.
38	226147		Ga. s.	Harold J.	26	17	48.1	13.5	6.0	1926	Seattle, Wash.
39	96061		Ga. s.	Harold K.	8	7	33.0	13.1	3.7	1889	Patchogue, N. Y.
40	209111		Ga. s.	Harold K.	13	7	41.7	12.6	4.5	1911	Lubec, Me.
41	223658		Ga. s.	Harold L.	12	11	34.9	11.9	5.1	1924	Mystic, Conn.
42	227295		Ga. s.	Harold O.	13	8	43.8	11.8	4.6	1918	Los Angeles, Calif.
43	224870		Ga. s.	Harold S.	7	6	34.4	9.3	3.4	1925	Bowers, Del.
44	213518		Ga. s.	Harold V.	17	12	43.0	11.8	4.3	1915	Huntspur, Mich.
45	228553		Ga. s.	Harold & Lewis	11	6	37.4	11.5	5.1	1929	Friendship, Me.
46	228002		Ol. s.	HAROLD J. TAGGART	110	75	80.2	20.1	9.1	1928	Camden, N. J.
47	202923		Ga. s.	Harp	26	17	61.6	13.3	4.6	1906	Bridgeport, Conn.
48	96629		Ga. s.	Harriet	16	12	38.0	14.0	5.4	1902	Millford, Del.
49	200753		Ga. s.	Harriet	9	6	29.6	13.2	4.0	1904	Noank, Conn.
50	222766		Ol. s.	Harriet	72	32	60.2	20.6	7.1	1923	Sausalito, Calif.
51	217685		Ga. s.	Harriett	10	7	42.3	10.3	4.2	1919	Collington, N. C.
52	96011		Ga. s.	Harriet C.	10	7	32.0	12.7	4.3	1889	Keyport, N. J.
53	216171		Ol. s.	Harriette B. K.	69	60	57.5	16.5	4.8	1918	Sturgeon Bay, Wis.
54	207594		Ga. s.	Harrigan	7	5	31.0	9.0	3.0	1910	La Conner, Wash.
55	96608		Ga. s.	Harrington	14	10	46.8	11.3	4.2	1902	Warrenton, Oreg.
56	95995		Ga. s.	Harris Brothers	69	37	59.0	16.7	3.7	1889	Key West, Fla.
57	204611		Ga. s.	Harrison	28	19	56.4	21.0	4.0	1907	DeLisle, Miss.
58	96437		Ga. s.	Harry	13	10	40.5	10.6	4.4	1899	West Seattle, Wash.
59	224645		Ga. s.	Harry	10	9	35.8	9.8	3.5	1920	Norfolk, Va.
60	227186		Ga. s.	Harry, jr.	12	8	30.5	11.0	5.5	1928	Tacoma, Wash.
61	229464		Ga. s.	Harry Jr.	19	13	43.5	12.6	5.3	1930	Seattle, Wash.
62	207555		Ga. s.	Harry B., jr.	14	10	41.1	14.0	4.3	1910	Croton on Hudson, N. Y.
63	226474		Ga. s.	Harry B., jr.	8	6	33.6	10.8	4.3	1925	Mariners Harbor, N. Y.
64	220659		Ga. w.	Harry E. Mc.	12	10	34.9	10.0	2.2	1920	Clarendon, Ark.
65	208065		Ga. w.	Harry I.	10	10	52.5	10.8	3.1	1910	Tyrone, Ky.
66	211023		Ga. s.	Harry H.	24	21	51.0	17.2	4.6	1913	Patchogue, N. Y.
67	225769		Ol. s.	Harry H. II.	32	22	59.5	16.5	5.8	Unknown	
68	96211		Ga. s.	Harry and Charlie	15	7	42.0	16.2	4.7	1893	Leesburg, N. Y.
69	96213		Ga. s.	Harry and Willie	14	8	39.6	15.7	4.0	1893	Leesburg, N. J.
70	227635		Ga. s.	Harry Hackney	23	21	52.6	16.7	5.1	1928	Dorchester, N. J.
71	221573		Ga. s.	Harry McGinnis	12	5	40.6	12.0	5.8	1921	Marinette, Wis.
72	213257		Ga. w.	Harry Raiké	9	9	44.9	16.9	2.0	1915	Point Pleasant, W. Va.

1 Formerly ga. s. Edw. F. Leeds.
 2 Formerly ga. s. L. Scatena.

3 Formerly ga. s. Service.
 4 Formerly U. S. Navy ga. s. 6664.

Line No.	Service	Crew	Horse-power	Name of owner	Home port	Address of owner
1	Frt.	2	21	George Keeser	Unalaska, Alaska	U. S. S. Gold Star.
2	Frt.	2	15	H. Banagan	Annapolis, Md.	River Springs, Md.
3	Frt.	9	60	Luclus H. Hallock	New York, N. Y.	Orient, N. Y.
4	Msc.	2	100	W. H. Gahagan (N. Y.)	do.	147 Remsen Street (B.).
5	Frt.	2	16	Mark L. Lupton	New Bern, N. C.	10 Middle Street.
6	Frt.	1	15	Mary A. Tief	Bridgeport, Conn.	East Portchester, Conn.
7	Tow.	2	200	Orin Shepard	Portland, Oreg.	St. Helena, Oreg.
8	Oys.	4	30	Ernest E. Ball	New York, N. Y.	Greenport, N. Y.
9	Fsh.	6	35	H. E. Husby	Seattle, Wash.	Keyport, Wash.
10	Fsh.	2	12	B. Peter Anderson	Grand Haven, Mich.	Northport, Mich.
11	Fsh.	2	26	Aubrey S. Dunn	Newport, R. I.	Block Island, R. I.
12	Frt.	6	100	Niels Christensen	Seattle, Wash.	Winslow, Wash.
13	Frt.	2	70	Raymond Rhodes	New York, N. Y.	Islip, N. Y.
14	Fsh.	5	30	Thomas Goodman	Millwaukee, Wis.	Washington Island, Wis.
15	Fsh.	4	20	Andrew Gjerde	Petersburg, Alaska	
16	Frt.	3	36	G. W. Shokes	Charleston, S. C.	McClellanville, S. C.
17	Pas.	1	40	Frank Newcall	New York, N. Y.	Lindenhurst, N. Y.
18	Pas.	2	125	Henry Danscher	do.	6149 Palmetto Street (B).
19	Fsh.	1	21	Charles S. Wallace	Beaufort, N. C.	Morehead City, N. C.
20	Fsh.	7	20	Booth Fisheries Co. (Del.)	Seattle, Wash.	Marion Building.
21	Tow.	3	b 360	Harbor Tug & Barge Co. (Calif.)	San Francisco, Calif.	Mission Street Wharf.
22	Fsh.	2	25	Erick Ness	Petersburg, Alaska	
23	Fsh.	6	40	John Klabo	Seattle, Wash.	1123 Sixth Avenue.
24	Fsh.	4	42	Charles Kendrick	Newport, R. I.	Fairhaven, Mass.
25	Pas.	3	80	Conrad Muetze	New York, N. Y.	Throggs Neck, N. Y.
26	Fsh.	6	90	Joe Cloud	Tacoma, Wash.	Box 12, Gig Harbor, Wash.
27	Tnk.	10	700	Gulf Refining Co. (Tex.)	Port Arthur, Tex.	West Port Arthur, Tex.
28	Frt.	2	38	Melvin A. Simmons	Rockland, Me.	Medomak, Me.
29	Fsh.	6	45	Curtis Hilton	Philadelphia, Pa.	Atlantic City, N. J.
30	Fsh.	3	20	Nakat Packing Corporation (N. Y.)	Ketchikan, Alaska	
31	Fsh.	1	16	O. R. Roe	Seattle, Wash.	Auburn, Wash.
32	Msc.	1	50	J. A. Rowe	Norfolk, Va.	Gwynn, Va.
33	Fsh.	2	21	Trinity Packing Co. (Wash.)	Seattle, Wash.	Colman Building.
34	Fsh.	1	b 20	Elias Wikan	Petersburg, Alaska	
35	Fsh.	4	45	Harold B. Lawry	New London, Conn.	265 Crystal Avenue.
36	Fsh.	8	120	Elling Arenteen	Seattle, Wash.	Dexter Horton Building.
37	Fsh.	2	20	Andrew Borg	Grand Haven, Mich.	Ludington, Mich.
38	Fsh.	2	40	H. L. Johnson	Seattle, Wash.	Nordland, Wash.
39	Msc.	1	15	Daniel Collins	New York, N. Y.	Sayville, N. Y.
40	Fsh.	1	40	Charles J. Swanson	Providence, R. I.	Barrington, R. I.
41	Fsh.	4	40	Joseph Cavaca	Newport, R. I.	9 Narragansett Avenue.
42	Fsh.	2	b 45	G. Atlas Imperial Diesel Engine Co. (Del.)	Los Angeles, Calif.	Oakland, Calif.
43	Pas.	1	21	Elwood Spayd	Wilmington, Del.	Bowers, Del.
44	Fsh.	2	36	William Derosia	Port Huron, Mich.	Cheboygan, Mich.
45	Msc.	3	40	Harold M. Leeman	Portland, Me.	Balleys Island, Me.
46	Tow.	6	400	Philadelphia & Reading Ry. Co. (Pa.)	Wilmington, Del.	100 Maryland Avenue.
47	Pas.	3	42	Carl Julius Walter	New York, N. Y.	868 Dawson Street.
48	Frt.	1	20	W. H. Wake	Cape Charles, Va.	Amburg, Va.
49	Fsh.	1	12	Carlo Christensen	New York, N. Y.	2771 East Fifteenth Street.
50	Frt.	2	b 110	G. W. Hume Co. (Calif.)	San Francisco, Calif.	(B) 311 California Street.
51	Tow.	1	50	Norfolk Shipbuilding & Dry Dock Corp. (Va.)	Norfolk, Va.	Foot of Claiborne Avenue.
52	Msc.	2	50	Alfred L. Burkhardt	New York, N. Y.	19 West One hundredth Street.
53	Frt.	4	100	A. D. Shawl	Grand Haven, Mich.	Cheboygan, Mich.
54	Fsh.	1	12	Peter Mahle	Sitka, Alaska	
55	Fsh.	1	35	New England Fish Co. (Me.)	Boston, Mass.	44 Boston Fish Pier.
56	Fsh.	3	45	H. R. Dreggors	Tampa, Fla.	Punta Gorda, Fla.
57	Fsh.	6	36	C. M. Davis	Gulfport, Miss.	Yeager Building, Biloxi, Miss.
58	Fsh.	1	38	Bessie R. Elliott	Ketchikan, Alaska	
59	Pas.	1	40	Mayme B. Conyers	Philadelphia, Pa.	1621 North Sixtieth Street.
60	Fsh.	1	20	Harry Olson	Wrangell, Alaska	
61	Fsh.	1	70	Libby, McNeil and Libby (Me.)	Seattle, Wash.	83 Hamlin Street.
62	Frt.	4	50	Thomas Ahlquist	New York, N. Y.	1473 East Ninety-second Street (B.).
63	Msc.	1	50	Brewer Dry Dock Co. (N. J.)	do.	Mariners Harbor, N. Y.
64	Pas.	1	15	Owne Packet Co. (Ark.)	Memphis, Tenn.	Newport, Ark.
65	Tow.	2	20	H. W. Hart	Louisville, Ky.	Covington, Ky.
66	Frt.	2	70	Standard Dredging Co. (N. J.)	New York, N. Y.	233 Broadway.
67	Tow.	3	100	Donnell M. Parker	New York, N. Y.	2435 De Voe Terrace.
68	Oys.	5	18	Steelman R. Lee	Philadelphia, Pa.	Leesburg, N. J.
69	Oys.	3	8	Martin Iseman	do.	Bivalve, N. J.
70	Pas.	2	40	Helena G. Starn	do.	Atlantic City, N. J.
71	Msc.	1	60	Great Lakes Dredge & Dock Co. (N. J.)	Chicago, Ill.	104 South Michigan Avenue.
72	Frt.	1	15	American Barge Line Co. (Del.)	Louisville, Ky.	122 South Fifth Street.

Formerly ga. s. ^a Reliable. _b Vulkan III.

Formerly U. S. Engineer Corps ga. s. Shell Drake.

Motor Vessels

Line No.	Official No.	Signal letters	Rig	Name of vessel	Tonnage		Register dimensions			When built	Where built
					Gross	Net	Length	Breadth	Depth		
1	226703		Ga. s.	HARRY WRIGHT	13	9	47.9	11.5	3.6	1911	Buffalo, N. Y.
2	95721		Ga. s.	Harry C. Brown	18	11	58.6	15.8	4.4	1882	Crisfield, Md.
3	216463		Ga. s.	Hart	8	5	28.8	8.7	4.3	1918	Kirkland, Wash.
4	223671	MFKS	Ol. s.	HARTFORD SOCONY	1,199	753	252.9	40.1	12.8	1924	Camden, N. J.
5	228545		Ga. s.	Harvard	17	8	46.6	13.6	6.5	1929	Damariscotta, Me.
6	107575		Ga. s.	Harvest	14	10	46.5	11.0	5.1	1900	South Boston, Mass.
7	216289		Ga. s.	Harvester	20	15	39.9	12.6	5.7	1917	Tacoma, Wash.
8	223470		Ol. p.	HARVEY	88	88	92.0	26.8	4.3	1923	Nashville, Tenn.
9	200915		Ga. s.	Harvey E.	9	8	34.2	9.1	3.1	1904	Bellingham, Wash.
10	208142		Ga. s.	Harvey G.	14	12	35.3	10.6	4.0	1903	Manitowoc, Wis.
11	221949		Ol. s.	Harvey L.	18	14	45.5	14.0	4.1	1922	Sandusky, Ohio.
12	207945		Ga. s.	Hazel O.	9	7	43.0	14.0	3.6	1910	Enoch, Va.
13	95883		Ga. s.	Hattie	12	11	31.6	14.2	4.8	1886	Warwick, R. I.
14	96231		Ga. s.	Hattie	9	6	36.9	9.3	4.8	1893	Bridgeport, Conn.
15	208383		Ga. s.	Hattie B.	19	13	58.5	13.5	4.0	1911	Cowart, Va.
16	218106		Ga. s.	Hattie B.	7	6	31.9	8.7	4.1	1919	Seattle, Wash.
17	204600		Ga. s.	Hattie C.	8	7	32.0	12.0	3.0	1901	Somers Point, N. J.
18	96360		Ga. s.	Hattie L.	11	9	37.6	13.0	3.0	1895	Cape May, N. J.
19	221581		Ga. s.	Hattie M.	9	7	31.9	10.4	4.5	1921	Newport, R. I.
20	205906		Ga. s.	Hattie Mc.	10	6	46.0	8.4	3.0	1908	Franklin, La.
21	96594		Ga. s.	Hattie Creel	24	17	55.3	18.4	3.3	1901	Roanoke Island, N. C.
22	96382		Ga. s.	Hattie Lloyd	11	11	48.0	10.0	3.5	1897	White Haven, Md.
23	96297		Ga. s.	Hattie Loring	55	46	64.7	20.0	7.5	1895	Gouldsboro, Me.
24	96947		Ga. s.	Hattie B. Robbins	19	10	47.4	16.7	4.3	1888	Port Norris, N. J.
25	95102		Ga. s.	Hattie E. Hall	10	9	34.0	13.8	4.3	1871	Groton, Conn.
26	224414		Ol. s.	Havana	61	41	66.4	19.1	7.8	1925	Seattle, Wash.
27	224456	MFRQ	El. s.	HAWAIIAN STANDARD	1,217	663	210.0	36.1	14.3	1925	San Francisco, Calif.
28	216339		Ga. s.	Hawk	8	6	31.0	9.8	4.7	1918	Poulsbo, Wash.
29	226954		Ol. s.	Hawk II	77	52	68.9	18.8	8.5	1927	Los Angeles, Calif.
30	213033		Ga. s.	Hawkeye	10	10	36.2	9.9	3.4	1915	Burlington, Iowa
31	130196		Ga. s.	Hazel	15	12	52.1	13.1	3.1	1881	New Orleans, La.
32	201831		Ga. s.	Hazel	12	8	41.0	12.1	4.3	1906	Astoria, Oreg.
33	208514		Ga. s.	Hazel	14	6	40.0	11.0	5.2	1911	Seattle, Wash.
34	215014		Ga. s.	Hazel	10	7	39.0	12.2	3.9	1917	Petersburg, Alaska
35	226695		Ga. s.	Hazel	9	8	33.4	9.4	2.3	1927	Atlantic, N. C.
36	226945		Ga. s.	Hazel	18	12	33.6	10.9	4.0	1914	Bay City, Mich.
37	229264		Ga. s.	Hazel	7	6	34.2	9.7	2.5	1929	Atlantic, N. C.
38	230076		Ga. s.	Hazel	8	6	35.6	9.3	2.4	1920	do.
39	230918		Ga. s.	Hazel	9	6	37.0	8.8	3.2	1915	do.
40	96238		Ga. s.	Hazel B.	9	9	30.2	13.0	4.8	1893	Westport, Me.
41	210696		Ga. s.	Hazel B.	14	10	41.4	11.5	4.8	1912	Chicago, Ill.
42	214262		Ga. s.	Hazel B. No. 2	135	86	88.2	23.8	2.0	1916	Anchorage, Alaska
43	215503		Ga. s.	Hazel B. No. 3	14	10	62.0	13.1	1.8	1917	Wrangell, Alaska
44	218593		Ga. s.	Hazel B. No. 4	70	63	84.2	19.3	1.7	1919	do.
45	208793		Ga. s.	Hazel C.	6	6	24.6	8.1	3.0	1906	West De Pere, Wis.
46	224734		Ga. s.	Hazel C.	28	23	55.3	16.5	6.6	1925	Millville, Fla.
47	223400		Ol. s.	Hazel G.	81	55	104.3	14.9	8.3	1917	Pensacola, Fla.
48	218272		Ga. s.	Hazel H.	29	24	51.8	13.6	6.3	1919	Seattle, Wash.
49	216813		Ga. s.	Hazel I.	7	5	32.2	9.1	3.6	1918	do.
50	215369		Ol. s.	Hazel M.	11	7	42.8	10.0	4.2	1917	San Francisco, Calif.
51	227483		Ga. w.	Hazel M.	17	17	58.5	12.0	1.9	1925	Allenport, Pa.
52	229614		Ga. s.	Hazel M.	42	22	54.7	20.2	4.8	1930	Fairhope, Ala.
53	220382		Ol. s.	Hazel S.	20	17	42.0	14.0	5.4	1920	Pybus Bay, Alaska
54	225164		Ga. p.	Hazel S.	65	64	64.8	28.0	3.9	1925	Point Pleasant, W. Va.
55	222662		Ol. s.	Hazel S.	27	17	56.4	15.6	5.7	1922	Rockport, Mass.
56	206178		Ga. s.	Hazel & Helen	10	6	34.9	10.4	2.4	1909	Astoria, Oreg.
57	96430		Ga. p.	Hazel Estelle	13	13	59.6	13.5	2.3	1895	New Orleans, La.
58	230549		Ga. s.	Hazel Gleen	11	7	47.6	12.3	3.6	1930	Susan, Va.
59	208940		Ga. s.	Hazel Jeanette	17	16	36.0	10.7	4.2	1910	Sturgeon Bay, Wis.
60	96690		Ga. s.	Hazel Leah	31	19	64.6	16.4	6.1	1903	Lubec, Me.
61	96599		Ga. s.	Hazel May	8	6	40.2	12.6	4.0	1901	Willis Wharf, Va.
62	210409		Ga. s.	Hazel Robb	50	34	67.4	16.4	5.8	1912	Ketchikan, Alaska
63	96620		Ga. s.	Hazel D. Moore	14	10	41.0	13.0	4.6	1902	Atlantic City, N. J.
64	220426		Ol. s.	Hazel M. Jackson	41	26	62.8	16.4	7.9	1920	Thomaston, Me.
65	227595		Ga. s.	Headwind	16	9	49.2	9.7	5.3	1923	Los Angeles, Calif.
66	107847		Ol. s.	Healy-Tibblitts	47	15	70.0	18.0	8.0	1903	San Francisco, Calif.
67	210829		Ol. s.	Healy-Tibblitts No. 3	18	12	48.8	14.7	5.2	1912	Oakland, Calif.
68	227820		Ga. s.	Hearts Desire	12	8	44.8	10.5	3.8	1928	Crisfield, Md.
69	211344		Ga. s.	Hecla	7	6	28.2	9.2	4.2	1913	Ketchikan, Alaska

¹ Formerly ga. s. Weona.

² Formerly ga. s. Arline.

³ Formerly ga. s. Hattie Loring.

⁴ Formerly British schooner Hattie Loring.

⁵ Formerly ga. s. New Palermo.

Line No.	Service	Crew	Horse-power	Name of owner	Home port	Address of owner
1	Msc.	1	35	Harry S. Wright.....	Buffalo, N. Y.....	14 Elk Street.
2	Frt.	1	24	Smithfield, Newport News & Norfolk S. S. Co. (Va.).....	Norfolk, Va.....	Foot West Main Street.
3	Fsh.	2	15	Anna Jordon Lou.....	Seattle, Wash.....	1110 John Street.
4	Tnk.	11	b 700	Standard Transportation Co. (Del.).....	New York, N. Y.....	25 Broadway.
5	Wrk.	6	50	U. S. Junior Nautical Training Schools (Mass.).....	Boston, Mass.....	230 Tremont Street.
6	Pas.	2	40	Isaac E. Hanna.....	Providence, R. I.....	Pawtucket, R. I.
7	Fsh.	5	30	Iver Johnson.....	Seattle, Wash.....	Poulsbo, Wash.
8	Tow.	4	240	T. L. Herbert & Son (Tenn.).....	Nashville, Tenn.....	174 Third Avenue.
9	Tow.	1	30	W. C. G. Fisher.....	Seattle, Wash.....	1811 Eighth Avenue N.
10	Fsh.	1	24	Henry E. Anderson.....	Marquette, Wis.....	Munising, Mich.
11	Fsh.	1	50	Adam Lapp.....	Sandusky, Ohio.....	Lorain, Ohio.
12	Frt.	2	6	Blanche Doggett.....	Reedville, Va.....	Mollusk, Va.
13	Fsh.	1	16	Gilbert P. Rowland.....	New Haven, Conn.....	West Haven, Conn.
14	Frt.	1	20	Peter F. Boerum.....	Bridgeport, Conn.....	43 Beardsley Street.
15	Frt.	2	37	H. P. McNeal.....	Reedville, Va.....	Fairport, Va.
16	Fsh.	1	20	Trella Bullock.....	Ketchikan, Alaska.....	
17	Frt.	1	20	Stillwell Clark.....	Philadelphia, Pa.....	Ocean City, N. J.
18	Pas.	2	25	Clinton Johnson.....	do.....	704 Twenty-seventh Street, Wildwood, N. J.
19	Fsh.	1	16	John E. Littlefield.....	Newport, R. I.....	New Shoreham, R. I.
20	Tow.	2	28	Steve McCloy.....	New Orleans, La.....	Plaquemine, La.
21	Pas.	3	45	Globe Fish Co. (N. O.).....	Elizabeth City, N. C.....	11 North Road Street.
22	Frt.	2	25	Kelley L. Watson.....	Washington, N. C.....	Lowland, N. C.
23	Frt.	2	32	Olive Hall.....	Eastport, Me.....	Whiting, Me.
24	Ovs.	5	20	Isaac M. Burris.....	Wilmington, Del.....	Little Creek, Del.
25	Frt.	1	15	Edmund T. Rackett.....	New York, N. Y.....	East Marion, N. Y.
26	Fsh.	11	110	Fred J. Sorensen.....	Ketchikan, Alaska.....	Box 1658.
27	Tnk.	18	s 6000	Standard Oil Co. of California (Del.).....	San Francisco, Calif.....	225 Bush Street.
28	Fsh.	1	16	Simon Anderson.....	Seattle, Wash.....	Seattle, Wash.....
29	Fsh.	9	b 155	Andrew Xitco.....	Los Angeles, Calif.....	704 Twenty-seventh Street, Anacortes, Wash.
30	Pas.	2	40	Burlington Sand & Gravel Co.....	Des Moines, Iowa.....	1212 Weymouth Avenue, San Pedro, Calif.
31	Frt.	2	25	W. H. Foster.....	New Orleans, La.....	Front and Market Streets, Burlington, Iowa.
32	Fsh.	1	40	Columbia River Packers Assn. (Oreg.).....	Astoria, Oreg.....	Violet, La.
33	Msc.	1	25	Marie Halvorsen.....	Seattle, Wash.....	Foot Sixth Street.
34	Fsh.	2	25	Jacob Gjoen.....	Ketchikan, Alaska.....	Seabeck, Wash.
35	Frt.	2	16	Elmer Salter.....	Beaufort, N. C.....	Stacy, N. C.
36	Fsh.	2	35	Charles Platz, jr.....	Port Huron, Mich.....	Rogers City, Mich.
37	Fsh.	2	32	Erwin Robinson.....	Beaufort, N. C.....	Atlantic, N. C.
38	Fsh.	2	14	John W. Lupton.....	do.....	Sealevel, N. C.
39	Fsh.	1	16	E. S. Lupton.....	New Bern, N. C.....	17 Middle Street.
40	Frt.	4	18	Quincy Shell Fish Co.....	Portland, Me.....	Quincy, Mass.
41	Msc.	2	40	Calumet Shipyard & Dry Dock Co.....	Chicago, Ill.....	3367 Harbor Avenue.
42	Pas.	10	180	S. O. Barrington.....	Wrangell, Alaska.....	
43	Pas.	2	95	do.....	do.....	
44	Pas.	6	400	do.....	do.....	
45	Fsh.	3	6	Telephor Coel.....	Milwaukee, Wis.....	Green Bay, Wis.
46	Fsh.	7	30	St. Andrews Bay Lumber Co. (Del.).....	Pensacola, Fla.....	Millville, Fla.
47	Tnk.	3	120	Frank Gifford.....	New York, N. Y.....	27 King Street, Weehawken, N. J.
48	Fsh.	5	40	Charles G. Anderson.....	Petersburg, Alaska.....	
49	Fsh.	2	15	Elmer Perkins.....	Ketchikan, Alaska.....	
50	Frt.	8	60	Gussie I. Miller.....	San Francisco, Calif.....	520 Battery Street.
51	Tow.	2	b 25	Sam Marshall.....	Pittsburgh, Pa.....	Sixth Street and Duquesne Way.
52	Pas.	3	72	Oswald Forster.....	Mobile, Ala.....	Fairhope, Ala.
53	Fsh.	2	30	Peril Straits Packing Co. (Wash.).....	Sitka, Alaska.....	Todd, Alaska.
54	Fer.	2	50	Fullerton and Portsmouth Ferry Co. (Ky.).....	Cincinnati, Ohio.....	Fullerton, Ohio.
55	Fsh.	6	45	Berdines Olsen.....	New York, N. Y.....	981 Fifty-seventh Street (B).
56	Frt.	1	38	Miller Sands Fishing Co. (Wash.).....	Astoria, Oreg.....	Altoona, Wash.
57	Frt.	2	20	John D. Headley.....	New Orleans, La.....	Route 2, Columbia, La.
58	Fsh.	1	30	J. E. Callis.....	Newport News, Va.....	Cricket Hill, Va.
59	Fsh.	3	24	Charles Melotte.....	Milwaukee, Wis.....	Green Bay, Wis.
60	Frt.	2	42	S. B. Stuart.....	Eastport, Me.....	Lubeo, Me.
61	Ovs.	2	18	A. L. Tarr.....	Cape Charles, Va.....	Chincoteague, Va.
62	Fsh.	8	80	Nakat Packing Corporation (N. Y.).....	Ketchikan, Alaska.....	
63	Fsh.	4	45	Hans O. A. Anderson.....	Philadelphia, Pa.....	Heislerville, N. J.
64	Cod.	7	45	Robert L. Jackson.....	Vineyard Haven, Mass.....	Edgartown, Mass.
65	Fsh.	3	720	A. J. Murphy.....	Los Angeles, Calif.....	Hollywood, Calif.
66	Tow.	2	250	Healy Tibbitts Construction Co. (Calif.).....	San Francisco, Calif.....	9 Main Street.
67	Tow.	1	110	do.....	do.....	Do.
68	Fsh.	1	30	L. Elwood Dize.....	Crisfield, Md.....	32 West Main Street.
69	Fsh.	2	16	Adolph Thomsen.....	Sitka, Alaska.....	

* Formerly ga. s. Emma N.
 * Formerly U. S. Navy S. C. 157.
 * Formerly st. p. Bessie M. Stone.

* Formerly ga. y. Seal.
 * Formerly ga. s. Ada Warren.

Line No.	Official No.	Signal letters	Rlg	Name of vessel	Tonnage		Register dimensions			When built	Where built
					Gross	Net	Length	Breadth	Depth		
					Feet						
1	223176		Ga. s.	Hecla	53	36	59.3	23.3	6.9	1923	Brookhaven, N. Y.
2	95925		Ga. s.	Hector	5	5	26.5	10.3	4.0	1887	Ellsworth, Me.
3	96049		Ga. s.	Hector	6	6	29.5	11.8	4.4	1888	Bristol, Me.
4	208883		Ga. s.	Hecla Maru	22	13	58.0	14.3	5.3	1911	Honolulu, Hawaii
5	222711		Ga. s.	Heinle M.	10	6	37.7	12.0	3.6	1923	Isle of Hope, Ga.
6	91892		Ga. s.	Helen	27	13	51.5	17.8	5.0	1886	Leesburg, N. J.
7	95094		Ol. s.	HELEN	269	183	150.0	28.6	7.3	1871	Wilmington, Del.
8	96173		Ga. s.	Helen	12	10	32.5	13.0	5.2	1880	East Boston, Mass.
9	96306		Ga. s.	Helen	62	28	64.7	24.5	4.9	1895	San Francisco, Calif.
10	96671		Ga. s.	Helen	11	7	42.7	12.4	3.1	1903	St. Petersburg, Fla.
11	201763		Ol. s.	Helen	52	32	68.6	15.6	7.0	1905	Wallisville, Tex.
12	202098		Ga. s.	Helen	10	7	39.0	10.3	3.8	1905	Ballard, Wash.
13	203725		Ga. s.	Helen	12	11	38.0	14.0	4.3	1906	Somers Point, N. J.
14	206190		Ga. s.	Helen	9	8	30.8	13.6	4.5	1909	Edgartown, Mass.
15	207727		Ga. s.	Helen	20	11	50.7	13.4	5.0	1910	Osterville, Mass.
16	207804		Ga. s.	Helen	10	7	39.5	12.5	5.0	1910	Oakland, Calif.
17	210630		Ga. s.	Helen	6	5	29.2	9.3	3.2	1911	Little Suamico, Wis.
18	210929		Ga. s.	Helen	20	6	54.6	13.2	5.9	1910	Honolulu, Hawaii
19	211852		Ga. s.	Helen	12	6	40.5	12.7	4.0	1913	Floral Bluff, Fla.
20	213457		Ga. s.	Helen	8	5	32.5	9.4	6.0	1914	Oakland, Calif.
21	224281		Ga. s.	Helen	10	6	36.1	9.8	3.9	1916	Philadelphia, Pa.
22	224696		Ol. s.	Helen	8	5	37.4	9.0	4.0	1909	Brooklyn, N. Y.
23	225158		Ol. s.	Helen	18	12	51.7	12.4	4.4	1901	Galveston, Tex.
24	227395		Ga. s.	Helen	10	7	32.4	9.5	4.4	1928	Seattle, Wash.
25	227680		Ga. s.	Helen	6	5	31.8	10.3	3.4	1928	Beach Haven, N. J.
26	227943		Ga. w.	Helen	16	16	64.5	12.0	2.5	1928	Knoxville, Tenn.
27	228131		Ga. s.	Helen	17	15	40.4	14.0	5.3		Unknown
28	229486		Ga. s.	Helen	10	9	33.4	10.3	2.1	1930	Luxora, Ark.
29	230039		Ga. s.	Helen	19	13	45.0	12.0	6.0	1930	Brooklyn, N. Y.
30	107713		Ga. s.	Helen II	23	15	56.0	16.0	5.4	1901	Atlantic City, N. J.
31	215890		Ga. s.	Helen II	8	7	26.3	10.4	2.8	1917	Arlington, Fla.
32	219719		Ga. s.	Helen A	12	8	33.4	10.9	5.8	1920	Tacoma, Wash.
33	201491		Ga. s.	Helen Avetta	19	13	48.8	13.0	3.9	1904	Crisfield, Md.
34	206434		Ga. s.	Helen B	19	14	49.0	12.0	5.0	1909	St. Joseph, Mich.
35	206965		Ga. s.	Helen B	10	7	38.0	9.3	3.5	1909	Grand Bay, Ala.
36	209397		Ga. s.	Helen B	11	11	30.7	9.4	3.6	1905	Mantolowoc, Wis.
37	230867		Ga. s.	Helen B	10	9	31.3	10.3	4.5	1931	Essington, Pa.
38	226877		Ga. s.	Helen Belle	7	6	32.8	9.5	3.4	1915	Boston, Mass.
39	218891		Ol. w.	Helen C	65	43	84.0	16.0	3.6	1919	Rochester, Pa.
40	222702		Ga. s.	Helen C	9	6	37.7	11.1	2.9	1910	North East, Md.
41	225381		Ol. s.	Helen Clyde	14	9	42.5	12.0	3.6	1926	Arlington, Fla.
42	216320		Ga. s.	Helen D	9	8	34.4	10.4	4.7	1918	Seattle, Wash.
43	223618		Ga. s.	Helen D	7	5	33.8	9.3	4.1	1924	do.
44	227130		Ga. s.	Helen D	14	10	31.4	9.6	4.1	1927	Fensauke, Wis.
45	216243		Ga. s.	Helen F	9	6	33.6	9.4	4.0	1918	Juneau, Alaska
46	226792		Ol. w.	Helen F	28	22	63.2	14.0	2.8	1927	Portsmouth, Ohio
47	222791		Ga. s.	Helen Ferlito	17	6	45.8	13.0	4.5	1918	Ipswich, Mass.
48	211240		Ga. s.	Helen H	19	12	40.0	12.0	4.6	1913	Keyport, Wash.
49	215084		Ga. s.	Helen H	17	14	39.6	12.3	4.7	1917	Winslow, Wash.
50	227370		Ga. s.	Helen H	9	6	32.5	9.9	4.4	1928	Anacortes, Wash.
51	229251		Ga. s.	Helen H	10	7	39.7	12.0	3.7	1929	Brooklyn, N. Y.
52	228584		Ga. s.	Helen Hinton	15	12	39.7	9.4	5.4	1929	Nooksack, Wash.
53	215906		Ga. s.	Helen J	19	13	45.0	14.0	3.9	1917	Shakan, Alaska
54	224767		Ga. s.	Helen J	11	7	30.0	10.0	3.0	1925	Ketchikan, Alaska
55	226899		Ga. w.	Helen K	13	13	60.6	15.0	2.8	1927	New Madrid, Mo.
56	226514		Ga. s.	Helen L	9	6	34.7	10.0	4.9	1927	Noank, Conn.
57	228479		Ol. s.	Helen L	56	38	61.4	17.2	8.1	1929	Tacoma, Wash.
58	207984		Ga. s.	Helen Louise	8	6	36.5	12.7	3.0	1910	Landonville, Md.
59	223151		Ga. s.	Helen M	10	8	36.0	10.2	4.1	1923	New Gretna, N. J.
60	225476		Ol. s.	Helen M	75	51	81.2	20.5	8.5	1926	Damariscotta, Me.
61	228940		Ga. s.	Helen R	8	5	32.7	9.6	3.4	1929	St. James, Mich.
62	229494		Ol. s.	Helen W	25	17	49.7	14.6	5.0	1930	Seattle, Wash.
63	226678		Ol. s.	Helen-Mae	15	7	44.2	12.3	5.5	1927	Owls Head, Me.
64	207920		Ga. s.	Helen Marie	10	7	30.2	10.7	3.2	1904	Ocean View, Del.
65	212624		Ga. s.	Helen Marion	10	9	39.3	12.7	3.4	1888	Patchogue, N. Y.
66	217185		Ga. s.	Helen May	10	8	41.1	9.4	3.5	1890	Sheldonville, Mass.
67	208535		Ol. s.	Helen McColl	36	17	65.7	16.5	6.6	1911	East Boothbay, Me.
68	96563		Ga. s.	Helen Payne	14	9	38.2	12.7	3.8	1901	South Bend, Wash.

¹ Formerly schooner Melvinia Condiff.

² Formerly schooner Henrietta M.

³ Formerly U. S. Navy ga. s. 2427.

⁴ Formerly U. S. Navy st. s. 875.

Line No.	Service	Crew	Horse-power	Name of owner	Home port	Address of owner
1	Frt.	3	60	Vacuum Oil Co. (N. Y.)	New York, N. Y.	61 Broadway.
2	Cod.	2	6	Warren A. Bray	Belfast, Me.	Deer Isle, Me.
3	Cod.	2	16	Elmer M. Bridges	Bar Harbor, Me.	West Brookline, Me.
4	Frt.	2	30	Lieut. Phil Cass	Honolulu, Hawaii	Kaneohe, Oahu, T. H.
5	Msc.	2	35	C. R. Brady	Savannah, Ga.	Isle of Hope, Ga.
6	Oys.	6	50	Harry Hagerty	Wilmington, Del.	Little Creek, Del.
7	Tnk.	7	110	Petroleum Storage Corporation (N. Y.)	New York, N. Y.	Mount Vernon, N. Y.
8	Pas.	3	30	Fred Gottfried Kruchinsky	do.	2236 Harway Avenue (B).
9	Frt.	1	50	Roy J. Osborn	San Francisco, Calif.	5668 Broadway, Oakland, Calif.
10	Fsh.	1	32	Hibbs Fish Co. (Fla.)	Tampa, Fla.	St. Petersburg, Fla.
11	Tow.	4	200	W. D. Haden Co. (Tex.)	Galveston, Tex.	American Nat'l Ins. Bldg.
12	Fsh.	1	12	Chris Johansen	Juneau, Alaska	Cordova, Alaska
13	Pas.	1	12	Charles E. C. Steelman	Philadelphia, Pa.	Somers Point, N. J.
14	Fsh.	2	16	Stephen I. Gardiner	Providence, R. I.	Warwick, R. I.
15	Frt.	2	40	Castine Bay Co. (Me.)	Belfast, Me.	Castine, Me.
16	Tow.	1	65	W. P. Fuller & Co. (Calif.)	San Francisco, Calif.	301 Mission Street.
17	Fsh.	3	15	John Kernin	Milwaukee, Wis.	Green Bay, Wis.
18	Tow.	1	100	Young Brothers (Hawaii)	Honolulu, Hawaii	Pier 12, Nuuanu Street.
19	Pas.	1	28	George E. Adams	Beaufort, S. C.	Bellinger, S. C.
20	Ten.	1	30	Standard American Dredging Co. (N. J.)	Galveston, Tex.	Guaranty Building.
21	Fsh.	1	12	George Strigh	Philadelphia, Pa.	Estelville, N. J.
22	Tow.	2	45	C. B. Hernandez	Charleston, S. C.	214 Spring Street.
23	Pas.	1	100	Galveston Dry Dock & Construction Co. (Tex.)	Galveston, Tex.	Guaranty Building.
24	Fsh.	1	16	Nels Bredesn	Juneau, Alaska	Sitka, Alaska.
25	Fsh.	5	20	D. Clifford Morris	Philadelphia, Pa.	Beach Haven, N. J.
26	Tow.	3	35	J. E. Foster	Chattanooga, Tenn.	Lenoir City, Tenn.
27	Fsh.	2	20	Frederick A. Grupe	New York, N. Y.	Grantwood, N. J.
28	Pas.	1	20	Willie Beesley	Memphis, Tenn.	Luxora, Ark.
29	Fsh.	2	760	John L. West	Providence, R. I.	179 Camp Street.
30	Fsh.	2	65	Charles Rosemond	New York, N. Y.	48 Sixth Street, New Rochelle, N. Y.
31	Pas.	1	20	A. C. Macey	Jacksonville, Fla.	Arlington, Fla.
32	Fsh.	2	20	Richard Apsch	Ketchikan, Alaska	
33	Frt.	2	30	Archie C. Marshall	Cambridge, Md.	Thomas, Md.
34	Frt.	3	30	Arthur C. Berk	Milwaukee, Wis.	7311 South Sheridan Road, Kenosha, Wis.
35	Fsh.	3	30	Charles Bates	Mobile, Ala.	Bayou la Batre, Ala.
36	Fsh.	2	14	Felix Pearson	Sault Ste. Marie, Mich.	Naubinway, Mich.
37	Pas.	1	38	John Krause	Philadelphia, Pa.	2733 North Twenty-ninth Street.
38	Fsh.	2	18	Edgar L. Evans	do.	Millville, N. J.
39	Tow.	2	90	W. T. Gray	Pittsburgh, Pa.	Midland, Pa.
40	Frt.	1	15	Harry L. Harvey	Baltimore, Md.	North East, Md.
41	Tow.	2	60	Clewiston Building Material Co. (Fla.)	Miami, Fla.	Box 37, Clewiston, Fla.
42	Fsh.	3	18	Chas. T. Pratt	Seattle, Wash.	Ketchikan, Alaska.
43	Fsh.	1	16	Herman Dobers	do.	Anacortes, Wash.
44	Fsh.	4	24	William V. Drzewiecki	Milwaukee, Wis.	Big Suamico, Wis.
45	Msc.	1	16	Donald G. Milnes	Juneau, Alaska	
46	Tow.	2	80	Portsmouth Sand & Gravel Co. (Ohio)	Cincinnati, Ohio	Foot Third Street, Portsmouth, Ohio.
47	Cod.	7	36	Flora Burnett	Boston, Mass.	65 Provost Street, Brockton, Mass.
48	Fsh.	5	20	New England Fish Co. (Me.)	do.	44 Boston Fish Pier.
49	Fsh.	1	12	I. W. Collings	Ketchikan, Alaska	Box 271.
50	Fsh.	2	18	M. Haugen	Seattle, Wash.	3226 Seventeenth Avenue South.
51	Pas.	3	65	Axel Harold Hanson	New York, N. Y.	Sheepshead Bay, N. Y.
52	Fsh.	1	125	A. J. Hannah	Bellingham, Wash.	Nooksack, Wash.
53	Fsh.	2	35	Charles S. Johnson	Wrangell, Alaska	Klawock, Alaska.
54	Fsh.	1	36	Fred Terwilliger	Ketchikan, Alaska	
55	Pas.	1	100	John Kurtz	St. Louis, Mo.	New Madrid, Mo.
56	Fsh.	1	35	DeWitt N. Lawson	New York, N. Y.	Montauk, N. Y.
57	Fsh.	8	100	Vinka Lisicich	Tacoma, Wash.	2313 North Twenty-eighth Street.
58	Frt.	2	12	Captains Ship Chandlery Co. (Md.)	Baltimore, Md.	610 East Pratt Street.
59	Pas.	1	40	Isaac Horner	Philadelphia, Pa.	Parkertown, N. J.
60	Cod.	17	120	Sea Coast Fisheries Co. (Me.)	Boston, Mass.	Wiscasset, Me.
61	Fsh.	2	28	Arthur H. Reddersen	Grand Haven, Mich.	St. James, Mich.
62	Fsh.	7	88	Libby, McNeil and Libby (Me.)	Seattle, Wash.	88 Hamlin Street.
63	Fsh.	3	45	Charles E. Ross	Rockland, Me.	Owls Head, Me.
64	Oys.	2	10	Robert D. Morgan	Wilmington, Del.	Milford, Del.
65	Oys.	1	25	Elmer Murdock	New York, N. Y.	Sayville, N. Y.
66	Pas.	1	16	James W. West	Vineyard Haven, Mass.	
67	Frt.	2	100	Seacoast Canning Co. (Me.)	Eastport, Me.	Water Street, Lubec, Me.
68	Fsh.	1	20	Columbia River Packers Association (Oreg.)	Wrangell, Alaska	Astoria, Oreg.

⁵ Formerly s/p. Admiral Schley.
⁶ Formerly U. S. hull No. 1719.

⁷ Formerly st. w. Peenanem.

Motor Vessels

Line No.	Official No.	Signal letters	Rig	Name of vessel	Tonnage		Register dimensions			When built	Where built
					Gross	Net	Length	Breadth	Depth		
							Feet	Feet	Feet		
1	20438		Ga. s.	Helen Peterson.....	32	14	60.0	19.0	5.4	1873	Dorchester, N. J.....
2	96654		Ga. s.	Helen Roe.....	9	6	37.0	13.0	2.8	1902	Bellevue, Md.....
3	213007		Ga. s.	Helen Rose.....	8	5	38.0	11.8	3.2	1914	Fosters Neck, Md.....
4	203921		Ga. s.	Helen S.....	10	8	36.2	8.7	4.2	1907	Yesler, Wash.....
5	227046		Ga. s.	Helen S.....	8	5	31.1	9.1	2.6	1927	Leiland, Mich.....
6	96364		Ol. s.	Helen Scott.....	11	7	47.2	9.9	3.6	1896	Warronton, Oreg.....
7	96647		Ga. s.	Helen Stanley.....	27	17	60.4	17.1	4.5	1907	Huntington, N. Y.....
8	206930		Ga. s.	Helen T.....	32	21	51.4	15.2	5.5	1911	Decatur, Wash.....
9	224852		Ga. s.	Helen T.....	6	5	34.2	9.1	3.1	1925	Bowers, Del.....
10	207262		Ga. s.	Helen Taft.....	6	5	43.2	10.5	3.0	1902	Back Creek, Va.....
11	220840		Ga. s.	Helen W.....	27	18	57.6	15.7	5.3	1920	Fairfield, Md.....
12	225698		Ol. s.	Helen Wilder.....	18	7	49.5	13.2	5.3	1926	Antioch, Calif.....
13	96520		Ga. s.	Helen Windsor.....	18	18	61.2	16.9	4.5	1900	Orlolo, Md.....
14	96665		Ga. s.	Helen Young.....	22	7	40.0	16.0	4.6	1902	Cupphaosic, Va.....
15	224177		Ga. s.	Helen B. H.....	12	10	36.3	13.4	4.1	1924	Camden, N. J.....
16	210753		Ol. s.	Helen C. Hanlon.....	17	11	44.9	13.0	5.4	1918	Oakland, Calif.....
17	213525		Ga. s.	Helen F. Eaton.....	15	9	42.7	14.5	4.2	1915	Deer Isle, Me.....
18	203603		Ga. s.	Helen G. Justice.....	28	20	57.6	19.0	5.0	1906	Pocomoke City, Md.....
19	211904		Ga. s.	Helen May Schoch.....	34	15	61.7	20.5	5.2	1914	Greenwich Piers, N. J.....
20	96638		Ol. s.	Helena.....	86	40	110.0	17.2	10.4	1902	South Brewer, Me.....
21	219165		Ga. s.	Helena.....	8	7	26.0	8.8	3.4	1912	Little Suamico, Wis.....
22	227408		Ga. s.	Helena.....	9	6	31.6	9.6	5.3	1928	Tacoma, Wash.....
23	228583		Ga. s.	Helena.....	10	8	35.4	10.3	3.8	1912	Norfolk, Va.....
24	223290		Ga. s.	Helene.....	15	10	45.2	12.9	3.5	1923	Vermilion, Ohio.....
25	225939		Ga. s.	Helene.....	11	7	44.4	11.5	2.6	1926	Mapleton, Oreg.....
26	219885		Ol. s.	Helene M.....	14	11	38.5	12.5	5.8	1920	Friendship, Me.....
27	211601		Ol. s.	Helgeland.....	82	56	76.0	18.2	8.4	1913	Seattle, Wash.....
28	210800		Ga. s.	Hellen.....	8	5	40.6	9.7	3.0	1912	Greenville, Miss.....
29	225528		Ga. s.	Hellen C.....	21	17	43.2	13.8	5.4	1926	Pensacola, Fla.....
30	223876		Ga. s.	Helma (composite).....	19	13	58.0	13.0	7.4	1893	Fairlie, Scotland.....
31	209762		Ol. s.	Helmar.....	31	11	56.1	15.2	4.3	1912	Pinewood, Fla.....
32	222196		Ga. s.	Helmi H.....	16	7	39.8	13.2	5.0	1923	Anglesea, N. J.....
33	95910		Ga. s.	Helyn.....	6	5	29.7	14.7	3.0	1887	Patchogue, N. Y.....
34	96492		Ga. s.	Helys.....	32	22	60.0	14.7	6.0	1900	Bridgeport, Conn.....
35	205222		Ga. s.	Hemmie.....	15	10	38.6	11.7	4.3	1908	Tacoma, Wash.....
36	213996		Ga. s.	Henkessel.....	9	6	37.1	9.2	4.3	1914	Baltimore, Md.....
37	96533		Ga. s.	Henrietta.....	12	8	35.5	13.5	4.5	1900	Brooklyn, N. Y.....
38	201364		Ga. s.	Henrietta.....	9	6	34.3	11.5	4.7	1904	Portland, Conn.....
39	208435		Ga. s.	Henrietta.....	13	8	33.0	11.1	3.6	1911	Seattle, Wash.....
40	213148		Ga. s.	Henrietta.....	99	62	89.0	22.1	10.0	1915	Essex, Mass.....
41	226493		Ga. s.	Henrietta.....	9	6	32.7	10.7	4.1	1927	Beach Haven, N. J.....
42	96378		Ga. s.	Henrietta Corbin.....	10	10	45.0	14.5	3.4	1897	Pocomoke City, Md.....
43	223003		Ol. s.	Henrietta Frances.....	102	69	90.3	22.0	7.9	1923	do.....
44	225011		Ga. s.	Henrietta Hearn.....	12	6	51.4	11.8	3.4	1925	Wingate, Md.....
45	210678		Ga. w.	Henry B.....	12	10	55.4	10.0	3.0	1912	Rumsey, Ky.....
46	218997		Ga. s.	Henry B.....	8	7	29.0	9.5	3.9	1918	Green Bay, Wis.....
47	227612		Ga. s.	Henry H.....	11	7	36.7	12.4	3.0	1914	Berwick, La.....
48	95697		Ol. s.	Henry J.....	42	26	63.0	18.6	6.2	1882	Norwalk, Conn.....
49	213232		Ol. s.	Henry J.....	19	7	48.3	12.2	4.3	1915	Astoria, Oreg.....
50	220112		Ol. s.	Henry J.....	23	23	45.5	13.1	6.1	1920	Seattle, Wash.....
51	228679		Ol. w.	Henry J.....	22	13	58.0	13.0	3.5	1929	Quincy, Ill.....
52	200069		Ga. s.	Henry M.....	17	9	49.4	17.2	3.6	1903	Biloxi, Miss.....
53	227330		Ga. s.	Henry S.....	11	5	42.8	12.4	3.6	1927	Kayan, Va.....
54	212618		Ga. s.	Henry W.....	11	7	42.6	12.0	3.2	1914	New Orleans, La.....
55	218517		Ga. s.	Henry Boy.....	11	8	37.3	11.5	3.4	1919	Tilghman, Md.....
56	11449		Ga. s.	Henry Clay.....	11	7	41.0	13.3	3.0	1867	Port Richmond, N. Y.....
57	230875		Ga. s.	HENRY ELIZABETH.....	15	13	36.0	12.5	3.6	1931	Kansas City, Kans.....
58	223980		Ol. s.	HENRY FORD II.....	8,877	7,074	597.5	62.2	27.8	1924	Lorain, Ohio.....
59	207450		Ga. s.	Henry Ludlow.....	41	36	61.2	16.0	4.6	1910	Babylon, N. Y.....
60	80989		Ol. s.	Henry Maurer.....	80	68	83.5	27.1	5.4	1883	St. Michaels, Md.....
61	205207		Ga. s.	Henry Warren.....	11	10	36.0	13.0	3.4	1908	Touisset, Mass.....
62	226928		Ga. s.	Henry C. Steers.....	11	7	40.0	11.8	4.3	1915	Jersey City, N. J.....
63	209682		Ol. s.	Henry F. Williams.....	74	65	85.9	21.5	10.0	1912	Chelsea, Mass.....
64	96387		Ga. s.	Henry S. Robbins.....	16	11	41.7	16.0	4.4	1897	Greenwich, N. J.....
65	205238		Ga. s.	Henry S. Rogers.....	16	9	35.9	14.4	4.6	1907	Wareham, Mass.....
66	226047		Ol. s.	Henry T. Sherman.....	77	69	86.7	22.3	10.2	1926	Millville, Fla.....

¹ Formerly schooner Philip Ford.

² Formerly U. S. Navy ga. s. motor launch No. 4022.

³ Formerly British schooner-yacht Zlinita.

⁴ Formerly ga. s. Bee.

Line No.	Service	Crew	Horse-power	Name of owner	Home port	Address of owner
1	Oys.	9	36	Christian J. Peterson	Philadelphia, Pa.	301 Broad Street, Bridgeton, N. J.
2	Pas.	1	50	Walter W. Carver	Newark, N. J.	Millburn, N. J.
3	Tow.	1	22	Phoenix Bridge Co. (Pa.)	Washington, D. C.	Phoenixville, Pa.
4	Fsh.	1	22	Karl Alfred Johnson	Seattle, Wash.	Bellingham, Wash.
5	Fsh.	3	20	Henry J. Steffens	Grand Haven, Mich.	Leland, Mich.
6	Pas.	1	18	James A. C. Tait and Co. (Oreg.)	Portland, Oreg.	366 East Madison Street.
7	Oys.	1	50	Sherman B. Law	New Haven, Conn.	110 Howard Avenue.
8	Fsh.	3	50	Libby, McNeill & Libby (Me.)	Seattle, Wash.	465 California Street.
9	Fsh.	1	18	John W. Tribitt	Wilmington, Del.	Bowers, Del.
10	Frt.	1	14	C. W. Pruitt	Cape Charles, Va.	Tangier, Va.
11	Tow.	3	100	Arundel Corporation (Md.)	Baltimore, Md.	Pier 2, East Pratt Street.
12	Tow.	1	b 135	John J. Wilder	San Francisco, Calif.	1246 Eleventh Avenue.
13	Frt.	1	18	J. W. Messick	Newport News, Va.	Messick, Va.
14	Oys.	2	50	F. W. Hampton	do.	Hampton, Va.
15	Fsh.	1	9	Heleu Hauserman	Philadelphia, Pa.	14 States Avenue, Atlantic City, N. J.
16	Tow.	1	80	Crowley Launch & Tugboat Co. (Calif.)	San Francisco, Calif.	Mission Street Wharf.
17	Frt.	2	40	Wass and Stinson Canning Co (Me.)	Bar Harbor, Me.	Prospect Harbor, Me.
18	Oys.	6	45	Arthur Windfohr	Philadelphia, Pa.	Port Norris, N. J.
19	Oys.	7	25	David C. Blizzard, jr.	do.	Do.
20	Cod.	17	100	John J. Matheson	Gloucester, Mass.	282 Washington Street.
21	Fsh.	2	25	George Plucker	Sault Ste. Marie, Mich.	Fayette, Mich.
22	Fsh.	2	20	Ole Rodder	Tacoma, Wash.	3568 East Howe Street.
23	Pas.	1	66	Robert Rice	Philadelphia, Pa.	314 South Eighth Street, Vineland, N. J.
24	Fsh.	2	50	Hugo W. Hornke	Erie, Pa.	Foot State Street.
25	Pas.	1	20	T. J. Neely	Marshfield, Oreg.	Mapleton, Oreg.
26	Fsh.	3	22	John B. Milliken	Newport, R. I.	Block Island, R. I.
27	Fsh.	12	100	Louis Holm	Ketchikan, Alaska	
28	Pas.	1	28	John Kahlstrof, jr.	Baton Rouge, La.	Greenville, Miss.
29	Fsh.	4	b 24	F. S. Canty	Gulfport, Miss.	Pascagoula, Miss.
30	Tow.	2	40	Clarence S. Weltman	Philadelphia, Pa.	2841 Buren Avenue, Camden, N. J.
31	Tow.	3	120	L. M. Wilson	Mobile, Ala.	First National Bank Building.
32	Fsh.	2	45	Carl Julius Hogan	Philadelphia, Pa.	North Wildwood, N. J.
33	Fsh.	1	40	William Halstead	Bridgeport, Conn.	86 Trowel Street.
34	Pas.	3	75	John J. Lynch, jr.	New York, N. Y.	4545 Carolin Street, Woodside, N. Y.
35	Fsh.	7	20	Joe Jones	Ketchikan, Alaska	Kasaan, Alaska.
36	Msc.	1	25	Peter B. Petersen	New York, N. Y.	6915 Shore Road (B).
37	Pas.	2	21	Frank's Auto Part Co. (Del.)	do.	6005 Forty-seventh Avenue, Woodside, N. Y.
38	Pas.	1	b 50	William J. Tillbrook	New Haven Conn.	Yalesville, Conn.
39	Fsh.	5	20	William Sheakley	Juneau, Alaska	Hoonah, Alaska.
40	Fsh.	15	60	Ernest M. Cromwell	Boston, Mass.	14 T Wharf.
41	Pas.	1	110	Max Schoenberg	Philadelphia, Pa.	Beach Haven, N. J.
42	Oys.	1	24	W. J. Bell	Newport News, Va.	Bacons Castle, Va.
43	Frt.	9	220	Victor Lynn Transportation Co. (Del.)	Crisfield, Md.	Salisbury, Md.
44	Frt.	2	30	E. E. Borst	Cambridge, Md.	Baltimore, Md.
45	Frt.	2	25	Bond Bros. (Ky.)	Louisville, Ky.	Birmingham, Ala.
46	Fsh.	3	b 12	Nelson La Violette	Milwaukee, Wis.	R. R. 2, Pulaski, Wis.
47	Fsh.	1	20	Louisiana Oyster & Fish Co. (La.)	New Orleans, La.	Berwick, La.
48	Frt.	7	60	Modern Oyster Co. (N. Y.)	New York, N. Y.	Greenport, N. Y.
49	Tow.	1	30	Pacific Bridge Co. (Oreg.)	Portland, Oreg.	Foot East Salmon Street.
50	Fsh.	4	32	Henry J. Emard	Seward, Alaska	Anchorage, Alaska.
51	Tow.	2	75	Quincy Sand Co. (Ill.)	Chicago, Ill.	Quincy, Ill.
52	Fsh.	5	14	Amos Ross	Gulfport, Miss.	Biloxi, Miss.
53	Fsh.	3	18	Richard F. Adams	Reedville, Va.	Reno, Va.
54	Fer.	2	40	Guedry Bros.	New Orleans, La.	2247 Canbronne Street.
55	Frt.	1	12	Lukens Dredging & Contracting Corporation (Md.)	Baltimore, Md.	543 Calvert Building.
56	Oys.	3	24	Lester J. Cowperthwaite	Philadelphia, Pa.	West Creek, N. J.
57	Tow.	1	40	Henry Katheter	Kansas City, Mo.	North Kansas City, Mo.
58	Frt.	35	3,000	Ford Motor Co. (Del.)	Detroit, Mich.	Dearborn, Mich.
59	Pas.	1	30	Norman H. Smith	New York, N. Y.	Babylon, N. Y.
60	Tow.	2	120	Henry Maurer & Son (N. J.)	New York, N. Y.	420 East Twenty-third Street.
61	Fsh.	2	15	Schroeder Besse Oyster Co. (Mass.)	New Bedford, Mass.	Onset, Mass.
62	Msc.	2	65	Henry Steers (N. Y.)	New York, N. Y.	17 Battery Place.
63	Fsh.	9	b 70	Warren Fish Co. (Fla.)	Pensacola, Fla.	Baylen Street Wharf.
64	Oys.	4	20	John D. Melvin	Philadelphia, Pa.	Dorchester, N. J.
65	Fsh.	2	60	John G. Pebler	do.	524 North Rhode Island Avenue, Atlantic City, N. J.
66	Frt.	10	70	St. Andrews Bay Foundry & Machine Co. (Del.)	Pensacola, Fla.	Millville, Fla.

b Formerly ga. s. Relief.

* Formerly ol. s. Watson Tompkins.

Line No.	Official No.	Signal letters	Rig	Name of vessel	Tonnage		Register dimensions			When built	Where built
					Gross	Net	Length	Breadth	Depth		
1	201880		Ga. s.	Herald	6	6	33.0	11.7	4.6	1905	New Haven, Conn.
2	218538		Ol. s.	Herbert	23	14	50.0	13.8	6.6	1919	Stockton, Calif.
3	206574		Ga. s.	Herbert B.	22	16	48.0	16.3	3.5	1909	Biloxi, Miss.
4	216142		Ga. s.	Herbert B.	16	13	40.8	12.5	5.0	1917	Seattle, Wash.
5	218819		Ol. s.	Herbert Parker	137	93	105.3	25.2	11.4	1919	Essex, Mass.
6	204767		Ga. s.	Herbert A. Greef	7	5	36.6	14.2	3.0	1907	Manteo, N. C.
7	205592		Ga. s.	Hercules	17	15	33.5	12.0	4.0	1906	Camden, N. J.
8	206315		Ol. s.	Hercules	12	9	42.5	11.1	4.4	1909	Marshfield, Ore.
9	213796		Ga. w.	Hercules	11	8	45.2	10.8	2.7	1915	Higginsport, Ohio
10	213953		Ol. s.	Hercules	59	34	79.8	18.6	3.5	1916	Westwego, La.
11	223252		Ga. s.	Hercules	11	8	37.1	11.0	3.9	1923	Klawock, Alaska.
12	225099		Ol. s.	Hercules	28	19	54.0	17.3	4.6	1925	Tampa, Fla.
13	228536		Ol. s.	Hercules	62	42	65.3	17.0	8.2	1929	Bellingham, Wash.
14	218802		Ga. w.	Hercules No. 2	22	14	60.4	12.6	2.8	1919	Higginsport, Ohio
15	224640		Ga. w.	Hercules No. 3	14	14	54.5	13.3	2.3	1925	do
16	230009		Ga. s.	Herewego	8	6	35.2	9.0	4.0	1918	Petersburg, Alaska.
17	230506		Ga. s.	Herman L.	8	5	44.4	10.7	3.4	1916	Sarah, Va.
18	96013		Ga. s.	Herman L. Rogers	26	25	41.5	17.6	5.0	1889	Stony Brook, N. Y.
19	228173		Ga. s.	Herman M. Krentz	28	12	52.0	15.0	5.5	1928	Kayan, Va.
20	95917		Ga. s.	Hermine Blum	52	38	60.2	23.3	4.7	1887	San Francisco, Calif.
21	96611	KRPV	Ol. s.	Hermosa	328	193	139.0	28.0	11.5	1902	Wilmington, Calif.
22	11988		Ga. s.	Hero	20	17	46.4	16.2	5.0	1868	Key West, Fla.
23	207776		Ga. s.	Hero	13	10	35.4	12.9	3.3	1910	McClellanville, S. C.
24	225064		Ga. s.	Hero	24	18	45.8	13.0	5.1	1925	Hoonah, Alaska.
25	229569		Ga. s.	Hero	8	5	35.8	8.8	4.2	1911	Bayonne, N. J.
26	200539		Ga. s.	Heron	39	36	58.0	19.0	4.3	1903	Marco, Fla.
27	211018		Ga. s.	Heron	30	18	56.0	15.6	6.6	1913	Oakland, Calif.
28	222381		Ga. s.	Heron	8	5	32.7	12.4	3.5		Unknown
29	226584		Ol. s.	Heron	17	12	40.3	12.4	5.9	1927	Seattle, Wash.
30	226292		Ol. s.	Herrmann	38	31	49.2	15.2	5.6	1926	Marinette, Wis.
31	224900		Ga. s.	Hertha	19	15	43.1	11.7	5.2	1925	Seattle, Wash.
32	215699	LJCQ	Ol. s.	Hesperus	135	92	106.3	25.5	11.8	1917	Essex, Mass.
33	214750	LGRT	Ol. s.	Heston	285	156	111.0	26.6	10.0	1917	Portland, Ore.
34	216956		Ga. s.	Hettie B.	10	8	39.8	10.2	4.1	1918	Norfolk, Va.
35	221266		Ga. s.	Hettie E.	19	14	63.0	15.0	3.2	1921	Collington, N. C.
36	200728		Ga. s.	Hlawatha	13	12	50.0	12.4	3.4	1904	Southampton, N. Y.
37	206866		Ga. s.	Hlawatha	13	11	36.4	13.0	5.0	1909	Warren, R. I.
38	219629		Ga. s.	Hlawatha	8	6	34.1	8.7	4.5	1920	Seattle, Wash.
39	225308		Ol. s.	Hlawatha	88	80	63.7	22.6	4.8	1926	Arlington, Fla.
40	220067		Ga. s.	Hicks	9	7	33.6	9.2	4.2	1920	Seattle, Wash.
41	220921		Ga. s.	Hi Gill	14	12	34.9	11.2	4.5	1914	Ballard, Wash.
42	219383		Ga. s.	High Bluff	16	11	42.7	15.6	3.4	1919	Apalachicola, Fla.
43	224178		Ga. s.	High Island	10	7	34.2	10.0	3.8	1924	St. James, Mich.
44	96670		Ga. s.	Highland Belle	14	10	39.3	13.1	6.0	1903	Bremen, Me.
45	96653		Ga. s.	Highland Light	14	12	48.0	14.5	3.5	1902	Greenport, N. Y.
46	227303		Ga. s.	Hike	8	5	34.3	9.5	4.7	1928	Bellingham, Wash.
47	95871		Ga. s.	Hilda	9	9	37.1	13.8	3.9	1885	Clear Creek, Tex.
48	96509		Ga. s.	Hilda	8	6	30.0	14.3	3.4	1900	Scranton, Miss.
49	201259		Ga. s.	Hilda	5	5	35.3	11.9	2.8	1904	Crisfield, Md.
50	215147		Ga. s.	Hilda	12	10	34.7	9.5	3.9	1917	Ketchikan, Alaska.
51	215524		Ga. s.	Hilda	12	6	46.0	12.0	3.2	1908	Houma, La.
52	216593		Ga. s.	Hilda	10	7	36.5	10.0	3.8	1918	Craig, Alaska.
53	216691		Ga. s.	Hilda	11	9	36.0	10.7	3.4	1918	Cape Edwards, Alaska.
54	221399		Ga. s.	Hilda	15	6	46.8	13.0	3.5	1917	Palmer, Va.
55	230515		Ga. s.	Hilda	7	5	31.0	9.0	2.9	1927	Beaufort, N. C.
56	230963		Ga. s.	Hilda	10	6	37.0	9.8	3.4	1916	Atlantic, N. C.
57	224117		Ga. s.	Hilda B.	7	5	32.1	10.0	2.6	1924	Houma, La.
58	96469		Ga. s.	Hilda D.	6	6	38.5	13.0	3.3	1899	Orlole, Md.
59	96532		Ga. s.	Hilda S.	14	9	43.5	14.4	3.0	1900	Biloxi, Miss.
60	214611		Ga. s.	Hilda & Anna	9	7	34.2	12.0	4.3	1916	Block Island, R. I.
61	96342		Ga. s.	Hilda Emma	14	13	37.2	13.5	6.7	1896	Friendship, Me.
62	228191		Ol. s.	Hilda Marie	78	36	104.3	14.9	8.6	1917	Charleston, S. C.
63	207313		Ol. s.	Hildur Mabel	19	14	52.0	16.5	5.0	1910	Greenwich, N. J.
64	229289		Ol. s.	Hillsboro	32	22	50.1	18.8	5.6	1929	Port Orange, Fla.
65	206794		Ga. s.	Hilma A.	8	7	27.2	8.5	3.0	1906	West De Pere, Wis.
66	203548		Ga. s.	Hilray	6	5	38.6	10.8	2.9	1906	Deepcreek, Va.
67	204322		Ga. s.	Hioma	15	8	45.9	12.0	4.0	1907	Seattle, Wash.
68	222195		Ga. w.	Hiwassee	38	38	58.9	12.5	2.7	1918	Chattanooga, Tenn.
69	226050		Ol. s.	Hiway	147	135	100.8	36.0	4.5	1927	Slidell, La.

¹ Formerly ga. s. Angel.

Line No.	Service	Crew	Horse-power	Name of owner	Home port	Address of owner
1	Oys.	1	10	Edward M. Sears.....	New Haven, Conn.	19 Perkins Street.
2	Tow.	1	100	Henry J. Thiemann.....	San Francisco, Calif.	Third and Channel Streets.
3	Fsh.	5	20	H. L. Lantron.....	Galveston, Tex.	Palacios, Tex.
4	Fsh.	1	12	Herbert J. Burton.....	Ketchikan, Alaska	
5	Cod.	10	200	Jose P. Mesquita.....	Gloucester, Mass.	125 Prospect Street.
6	Frt.	1	25	Norfolk Shipbuilding & Dry Dock Corporation (Va.).....	Norfolk, Va.	Foot Claiborne Avenue.
7	Tow.	1	16	Fred Johnson.....	Perth Amboy, N. J.	Ocean Grove, N. J.
8	Tow.	1	50	Reedsport Tow Boat Co. (Oreg.).....	Marshfield, Oreg.	Reedsport, Oreg.
9	Tow.	1	17	William Rakke.....	Louisville, Ky.	Vanceburg, Ky.
10	Frt.	9	75	El Rito Transportation Co. (La.).....	New Orleans, La.	Blenville Wharf.
11	Fsh.	4	20	John Nickerson.....	Ketchikan, Alaska	Bayview, Alaska.
12	Tow.	2	75	Bradenton Dredging Co. (Fla.).....	Tampa, Fla.	Brandenton, Fla.
13	Fsh.	8	100	Nick Petrinovich.....	Seattle, Wash.	419 West Holly Street, Bellingham, Wash.
14	Tow.	1	25	Ray Brookbank.....	Cincinnati, Ohio	Higginsport, Ohio.
15	Tow.	2	25	Alex Lewis.....	Louisville, Ky.	Catlettsburg, Ky.
16	Msc.	1	35	D. N. McDonald.....	Wrangell, Alaska	
17	Fsh.	1	24	J. E. Pritchett.....	Newport News, Va.	Peary, Va.
18	Frt.	1	16	Benjamin J. Waterworth.....	New Bedford, Mass.	121 Shawmut Avenue.
19	Fsh.	4	36	Grover O. Lewis.....	Reedville, Va.	
20	Frt.	2	35	Denis O'Donoghue.....	San Francisco, Calif.	1727 Lake Street.
21	Fsh.	14	5520	William J. Magglo.....	Los Angeles, Calif.	740 Leland Street, San Pedro, Calif.
22	Fsh.	4	50	Hibbs Fish Co. (Fla.).....	Tampa, Fla.	St. Petersburg, Fla.
23	Frt.	2	16	F. Gregorie & Son.....	Charleston, S. C.	Mount Pleasant, S. C.
24	Fsh.	2	30	Alaska Pacific Salmon Corporation (Del.).....	Ketchikan, Alaska	
25	Fsh.	1	45	John J. Ivory.....	Vineyard Haven, Mass.	Oak Bluffs, Mass.
26	Fsh.	3	45	Thompson Fish Co. (Fla.).....	Key West, Fla.	Foot Margaret Street.
27	Fsh.	1	110	Alaska Packers Association (Calif.).....	San Francisco, Calif.	111 California Street.
28	Pas.	1	32	John Weiss.....	New York, N. Y.	338 East One hundred and fifty-first Street.
29	Fsh.	5	40	Louis Henningsen.....	Astoria, Oreg.	2402 Birch Street.
30	Fsh.	4	675	Clemens A. Herrmann.....	Milwaukee, Wis.	405 Madison Street.
31	Fsh.	7	20	Alaska Consolidated Canneries (Del.).....	Ketchikan, Alaska	
32	Ood.	25	100	Robertson Giffin.....	Gloucester, Mass.	25 Shaw Road, Swampscott, Mass.
33	Frt.	10	2000	John E. Heston.....	San Diego, Calif.	Solano Beach, Calif.
34	Frt.	1	25	A. Bloodgood.....	Norfolk, Va.	Foot Main Street.
35	Msc.	2	35	Earle Davenport.....	Elizabeth City, N. C.	
36	Fsh.	2	30	George Elways.....	New York, N. Y.	Sheepshead Bay, N. Y.
37	Oys.	2	45	Waterman E. Field, jr.....	Providence, R. I.	Longmeadow, in the town of Warwick, R. I.
38	Fsh.	2	15	S. B. Carr.....	Seattle, Wash.	R. F. D. 8, Box 184.
39	Frt.	3	60	St. Johns River Line Co. (Fla.).....	Jacksonville, Fla.	Foot Ocean Street.
40	Fsh.	1	16	S. F. Christy.....	Seattle, Wash.	1200 Westlake Avenue N.
41	Fsh.	4	16	Bernt Haram.....	Ketchikan, Alaska	Sitka, Alaska.
42	Frt.	2	24	West Florida Lumber Co. (Fla.).....	Apalachicola, Fla.	De Funiak Springs, Fla.
43	Frt.	1	32	Everett Cole.....	Grand Haven, Mich.	St. James, Mich.
44	Msc.	2	16	Graydon L. Abbott.....	Providence, R. I.	57 Alger Street.
45	Oys.	3	25	D. Atwood Co. (Mass.).....	Boston, Mass.	246 Northern Avenue.
46	Fsh.	2	40	Erie K. Johnson.....	Ketchikan, Alaska	
47	Fsh.	3	35	Duncan Ruthven.....	Galveston, Tex.	Palacios, Tex.
48	Frt.	2	12	Mrs. Fantie Kennedy.....	Gulfport, Miss.	Biloxi, Miss.
49	Oys.	2	6	Jess H. Davis.....	Cape Charles, Va.	Oyster, Va.
50	Fsh.	1	16	Hans A. Hansen.....	Ketchikan, Alaska	Box 252.
51	Fsh.	3	40	Robt. J. Younger.....	New Orleans, La.	Houma, La.
52	Fsh.	2	10	Hetta Packing Co. (T. A.).....	Ketchikan, Alaska	
53	Fsh.	1	28	Deep Sea Salmon Co. (Wash.).....	Juneau, Alaska.	Sitka, Alaska.
54	Fsh.	2	16	O. W. Payne.....	Reedville, Va.	White Stone, Va.
55	Fsh.	3	18	J. W. Robinson.....	Beaufort, N. C.	
56	Fsh.	2	24	Gordon O. Willis Co. (N. C.).....	do.	Moreshead City, N. C.
57	Fsh.	2	16	Jos. E. Boudreaux.....	New Orleans, La.	Houma, La.
58	Oys.	2	19	Robert A. Jones.....	Reedville, Va.	Colonial Beach, Va.
59	Fsh.	3	7	Edward Hanson.....	Gulfport, Miss.	Pass Christian, Miss.
60	Fsh.	3	21	Harry M. Allen.....	Newport, R. I.	Block Island, R. I.
61	Frt.	2	30	E. Jameson & Sons.....	Portsmouth, N. H.	Jameson's Wharf.
62	Fsh.	16	120	Brex Trawling Corporation (N. J.).....	Philadelphia, Pa.	Cape May, N. J.
63	Fsh.	9	60	Charles Colberg.....	do.	140 East Montgomery Avenue, Wildwood, N. J.
64	Fsh.	2	60	James Green.....	St. Augustine, Fla.	Port Orange, Fla.
65	Fsh.	2	58	Arthur E. Heric.....	Sault Ste. Marie, Mich.	Ensign, Mich.
66	Fsh.	2	20	B. C. Smith.....	Reedville, Va.	Sunny Bank, Va.
67	Tow.	3	55	Gilkey Bros. Towing Co. (Wash.).....	Seattle, Wash.	Anacortes, Wash.
68	Tow.	8	50	Whiting Turner Construction Co. (Md.).....	Chattanooga, Tenn.	Loudon, Tenn.
69	Fer.	4	120	Hursey Transportation Co. (La.).....	New Orleans, La.	Slidell, La.

* Formerly U. S. Navy ol. s. S. C. No. 111.

Motor Vessels

Line No.	Official No.	Signal letters	Rig	Name of vessel	Tonnage		Register dimensions			When built	Where built
					Gross	Net	Length	Breadth	Depth		
					Feet			Feet			
1	223684		Ga. s.	Hlyu.....	93	78	61.4	28.0	9.0	1924	Houghton, Wash.....
2	208234		Ga. s.	Hobcaw.....	13	8	48.5	11.0	3.8	1910	Georgetown, S. C.....
3	201900		Ga. s.	Hobo.....	24	16	57.5	10.0	5.6	1905	Bayonne, N. J.....
4	202945		Ga. s.	Hobo.....	10	7	38.5	11.9	5.0	1906	Lubec, Me.....
5	205742		Ga. s.	Hobo.....	10	8	31.4	9.7	2.3	1908	Somers Point, N. J.....
6	217592		Ga. s.	Hobo.....	14	8	48.9	12.4	4.0	1919	St. Andrews, Fla.....
7	213804		Ga. w.	Hobo Bill.....	7	7	43.2	10.0	2.0	1916	Paducah, Ky.....
8	90451		Ga. s.	Hobson.....	9	8	43.1	14.2	2.8	1899	Bon Secour, Ala.....
9	216951		Ga. s.	Hobuck.....	9	6	33.0	9.8	4.1	1918	Neah Bay, Wash.....
10	90195		Ga. s.	Hodson and Hodson.....	10	9	52.3	14.2	3.2	1892	Monie, Md.....
11	217782		Ga. s.	Holland.....	14	10	56.0	10.9	3.9	1919	Stockton, Calif.....
12	222310		Ga. w.	Holland.....	26	26	60.4	15.6	3.3	1922	Clarington, Ohio.....
13	202154		Ga. s.	Hollis.....	10	7	47.7	9.4	3.3	1905	Millbridge, Me.....
14	202637		Ga. s.	Holly.....	23	12	45.5	15.4	4.5	1905	Atlantic City, N. J.....
15	228655		Ol. s.	Hollywood.....	34	26	49.6	15.2	6.8	1929	Tacoma, Wash.....
16	230082		Ga. s.	Holmes.....	12	10	33.4	10.2	5.3	1930	Seattle, Wash.....
17	228057	MIICK	Ol. s.	HOLY CROSS.....	229	106	114.7	23.0	11.4	1928	Bath, Me.....
18	209880		Ga. s.	Home.....	15	13	38.0	12.5	4.7	1912	Cheboygan, Mich.....
19	216573		Ga. s.	Home.....	11	7	31.0	11.2	4.9	1918	Tacoma, Wash.....
20	225983		Ga. s.	Home Run.....	14	9	35.2	12.1	4.4	1926	Ketchikan, Alaska.....
21	214283		Ga. s.	Home 2.....	27	9	56.0	14.5	6.0	1916	Blind Slough, Oreg.....
22	214758		Ga. s.	Homer.....	36	24	52.7	15.3	6.8	1917	Gig Harbor, Wash.....
23	223461		Ga. w.	Homer T.....	23	14	64.2	14.0	2.2	1923	Clarington, Ohio.....
24	225030		Ol. s.	Homestead.....	13	9	37.5	13.3	4.0	1925	West Palm Beach, Fla.....
25	215155		Ol. s.	Honey Boy.....	9	6	30.7	8.9	4.6	1917	Tacoma, Wash.....
26	204553		Ga. s.	Hooker.....	14	12	37.3	14.0	5.0	1907	Osterville, Mass.....
27	217713		Ol. s.	Hoonah.....	57	36	65.8	16.0	7.2	1919	Bellingham, Wash.....
28	214661		Ga. s.	Hooper.....	11	9	41.0	11.8	2.8	1916	Stumpy Point, N. C.....
29	223828		Ol. s.	Hoop-La.....	80	48	104.4	15.0	8.1	1917	Greenport, N. Y.....
30	220458		Ga. s.	Hoosier State.....	31	21	60.0	17.0	6.5	1920	Menominee, Mich.....
31	228381		Ol. s.	Hoover.....	40	27	56.8	16.0	7.5	1929	Seattle, Wash.....
32	96675		Ga. s.	Hope.....	14	9	35.6	12.4	4.0	1903	Ballard, Wash.....
33	211388		Ga. s.	Hope.....	8	6	35.8	11.3	4.7	1913	Noank, Conn.....
34	212950		Ga. s.	Hope.....	15	9	49.3	11.2	3.1	1915	Marshfield, Oreg.....
35	214160		Ga. s.	Hope.....	19	15	43.8	11.1	5.4	1916	Port Madison, Wash.....
36	218338		Ga. s.	Hope.....	8	7	32.2	9.7	4.5	1919	Poulsbo, Wash.....
37	224143		Ga. s.	Hope.....	17	12	37.0	13.8	3.4	1906	Weeks, La.....
38	224856		Ol. s.	Hope.....	29	14	57.1	15.3	6.3	1925	East Boothbay, Me.....
39	225185		Ga. s.	Hope.....	12	9	41.1	9.3	2.5	1925	Prosper, Oreg.....
40	225730		Ga. s.	Hope.....	17	14	52.9	14.6	2.4	1905	Allemanda, La.....
41	229059		Ga. s.	Hope.....	37	25	52.8	16.4	6.4	1930	Parker, Fla.....
42	230408		Ol. s.	Hope.....	25	18	42.5	12.3	4.8	1930	Sturgeon Bay, Wis.....
43	95875		Ol. s.	Hope Leslie.....	48	19	71.9	16.5	8.6	1886	Bath, Me.....
44	216087		Ga. s.	Hopkins.....	33	20	57.3	15.8	4.7	1918	Portsmouth, Va.....
45	218752		Ga. s.	Hoquartan.....	10	7	37.1	9.8	3.6	1919	Tillamook, Oreg.....
46	96404		Ol. s.	Hoquiam.....	35	23	65.5	15.0	5.2	1898	Hoquiam, Wash.....
47	96310		Ga. s.	Horatio.....	8	7	25.5	12.1	3.1	1895	Cape May, N. J.....
48	226027		Ol. s.	Horizon.....	69	36	69.0	19.1	8.5	1926	Los Angeles, Calif.....
49	227047		Ol. s.	Hornell.....	180	123	86.7	28.1	11.0	1927	Newburgh, N. Y.....
50	201751		Ga. s.	Hornet.....	11	7	53.0	12.0	4.5	1905	Portland, Oreg.....
51	212398		Ga. s.	Hornet.....	12	8	33.4	13.2	4.2	1914	Brooklyn, N. Y.....
52	220691		Ol. s.	Hornet.....	31	21	55.4	16.0	6.1	1920	Seattle, Wash.....
53	219164		Ga. s.	Hortense U.....	8	8	28.0	9.2	3.4	1917	Green Bay, Wis.....
54	213059		Ga. s.	Hotspur.....	19	15	42.3	12.6	5.4	1915	Seattle, Wash.....
55	219374		Ga. s.	Houma Bottling Works.....	10	9	35.2	10.8	2.4	1916	Houma, La.....
56	212677		Ga. s.	Houston Pilot No. 1.....	21	8	43.0	14.1	3.9	1914	Cedar Bayou, Tex.....
57	224118	MFPW	Ol. s.	Houston Pilot No. 2.....	110	26	104.2	15.0	8.0	1918	Mobile, Ala.....
58	226912		Ol. s.	Houtex.....	92	55	104.0	15.0	3.8	1918	do.....
59	96400		Ga. s.	Howard.....	13	11	43.8	14.2	3.5	1898	Portsmouth, Va.....
60	229462		Ga. s.	Howard B.....	16	11	40.6	11.9	4.7	1930	Scow Bay, Alaska.....
61	205317		Ga. s.	Howard D.....	11	8	56.0	11.8	3.0	1908	Everett, Wash.....
62	221570		Ol. s.	Howard L.....	13	11	33.0	10.0	4.5	1920	Naubinway, Mich.....
63	206917		Ga. s.	Howard James.....	13	8	47.0	12.0	3.9	1912	Amburg, Va.....
64	229165		Ga. s.	Howard E. Harris.....	37	32	52.3	16.1	5.1	1929	Brookhaven, N. Y.....
65	208201		Ga. s.	Howard W. Sockwell.....	34	12	60.0	20.0	6.0	1910	Leesburg, N. J.....
66	228382		Ol. s.	Hovkan.....	94	64	77.4	19.2	9.4	1929	Tacoma, Wash.....
67	217548		Ga. s.	Hrvatska.....	31	21	54.9	14.3	6.3	1919	Los Angeles, Calif.....

¹ Formerly ga. w. Gravel Boy.
² Formerly U. S. N. S. C. 244.
³ Formerly ga. s. Ellen T.

⁴ Formerly U. S. Eng. ga. s. Hopkins.
⁵ Formerly ga. s. Zora.
⁶ Formerly ga. s. Alfred H.

Line No.	Service	Crew	Horse-power	Name of owner	Home port	Address of owner
1	Pas.	2	110	Kitsap County Transportation Co. (Wash.)	Seattle, Wash.	Canadian National Dock.
2	Pas.	1	40	Ada Jayroe Bourne	Georgetown, S. C.	
3	Pas.	2	35	Walter S. Rohn	Boston, Mass.	Needham, Mass.
4	Frt.	1	70	Maurice S. Thurston	Bar Harbor, Me.	Bernard, Me.
5	Fsh.	1	12	William Doughty	Philadelphia, Pa.	Somers Point, N. J.
6	Frt.	3	150	J. J. Trousdale	Tampa, Fla.	The Jungle Prado, St. Petersburg, Fla.
7	Pas.	1	20	William M. Hale	St. Louis, Mo.	Shawneetown, Ill.
8	Oys.	2	16	Fred Sprinkle	Mobile, Ala.	Dauphin Island, Ala.
9	Fsh.	1	17	Norman Greene	Port Angeles, Wash.	Neah Bay, Wash.
10	Fsh.	1	10	R. P. Mountjoy	Newport News, Va.	Rescue, Va.
11	Pas.	1	60	William Colberg	San Francisco, Calif.	37 East Weber Street, Stockton, Calif.
12	Tow.	1	60	Ohio River Sand & Gravel Co. (W. Va.)	Pittsburgh, Pa.	Jullana Street, Perkersburg, W. Va.
13	Frt.	2	13	Ernest Beal	Jonesport, Me.	Millbridge, Me.
14	Fsh.	1	60	Oscar A. Elmquist	Philadelphia, Pa.	Wildwood, N. J.
15	Fsh.	8	55	Peter O. Soric	Seattle, Wash.	Anacortes, Wash.
16	Fsh.	1	25	Louis Fournier	Ketchikan, Alaska	
17	Cod.	19	400	Trawler Holy Cross (Mass.)	Boston, Mass.	21 Fish Pier.
18	Fsh.	2	25	Ross J. Bell	Port Huron, Mich.	223 South Huron Street, Cheboygan, Mich.
19	Fsh.	3	22	C. T. Aus	Tacoma, Wash.	3826 McKinley Avenue.
20	Fsh.	1	16	Edgar L. McCloskey	Ketchikan, Alaska	Box 323.
21	Fsh.	6	40	John Ross, jr.	Tacoma, Wash.	Gig Harbor, Wash.
22	Fsh.	8	40	Anton Naterlin	Seattle, Wash.	4734 Forty-first Avenue SW.
23	Pas.	3	25	William Payton	Cincinnati, Ohio	New Matamoras, Ohio.
24	Tow.	3	45	Thomas L. Holland Co. (Fla.)	Miami, Fla.	964 Northwest North River Drive.
25	Fsh.	2	15	A. P. Frisby	Ketchikan, Alaska	Oraig, Alaska.
26	Fsh.	1	20	Joseph O. Crosby	New Bedford, Mass.	Osterville, Mass.
27	Fsh.	5	180	Hoonah Packing Co. (Wash.)	Seattle, Wash.	Foot Harris Street South Bellingham, Wash.
28	Fsh.	3	20	J. J. Bennett	Fernandina, Fla.	General delivery.
29	Fsh.	12	100	Joseph Cottons	Boston, Mass.	271 North Street.
30	Tow.	2	100	Great Lakes Dredge & Dock Co. (N. J.)	Chicago, Ill.	104 South Michigan Avenue.
31	Fsh.	6	75	N. O. Ulvang	Seattle, Wash.	7311 Dibble Avenue NW.
32	Msc.	1	12	R. Jacobsen	do.	Winslow, Wash.
33	Fsh.	3	24	Reuben G. Burdick	Newport, R. I.	Narragansett Pier.
34	Pas.	1	30	Walter A. Russell	Marshfield, Oreg.	General delivery.
35	Fsh.	4	20	Libby, McNeill & Libby (Me.)	Seattle, Wash.	88 Hamlin Street.
36	Fsh.	1	12	Andrew C. Peterson	Astoria, Oreg.	Care of A. Anderson Fish Co.
37	Tow.	1	28	Justice Hanson	New Orleans, La.	Berwick, La.
38	Cod.	5	45	John R. Hillier	Vineyard Haven, Mass.	Nantucket, Mass.
39	Pas.	1	25	Alton Clausen	Marshfield, Oreg.	Coquille, Oreg.
40	Fsh.	2	20	Stonewall Bachus	New Orleans, La.	Empire, La.
41	Fsh.	16	70	Henry Raffield	Pensacola, Fla.	Panama City, Fla.
42	Fsh.	4	650	Stanley R. Voight	Milwaukee, Wis.	Ellison Bay, Wis.
43	Cod.	8	60	Frank Brucevitz	New York, N. Y.	747 Fifty-second Street (B).
44	Tow.	2	100	Frank R. Jones	Wilmington, Del.	1209 King Street.
45	Msc.	1	20	F. E. Dodge	Portland, Oreg.	Tillamook, Oreg.
46	Tow.	4	175	Schafer Bros. Logging Co. (Wash.)	Seattle, Wash.	Aberdeen, Wash.
47	Oys.	2	10	Howard N. Smith	Philadelphia, Pa.	Cape May, N. J.
48	Fsh.	6	b 120	Sam Cvitanovich	Los Angeles, Calif.	640 Fifteenth Street, San Pedro, Calif.
49	Frt.	7	200	Erie Railroad Co. (N. Y.)	New York, N. Y.	50 Church Street.
50	Fsh.	1	22	Alaska-Portland Packers Association (Oreg.)	Juneau, Alaska	Portland, Oreg.
51	Frt.	2	20	George H. Parrott	New York, N. Y.	10 Henry Street, Newburgh, N. Y.
52	Tow.	4	100	Washington Tug & Barge Co. (Wash.)	Seattle, Wash.	Pier 40.
53	Fsh.	3	15	Frank Schultz	Milwaukee, Wis.	Green Bay, Wis.
54	Fsh.	5	20	San Juan Fishing & Packing Co. (Wash.)	Seward, Alaska	Foot Stacey Street, Seattle, Wash.
55	Frt.	2	12	John A. Porche	New Orleans, La.	Houma, La.
56	Pas.	1	45	Joseph Wolkert	Houston, Tex.	2540 Prospect Street.
57	Pt.	6	150	Joseph Wolkert	do.	2540 Prospect Street.
58	Frt.	6	150	Charles Liering	do.	1410 Washington Avenue.
59	Frt.	2	24	G. A. Tillage	Newport News, Va.	Gloucester Point, Va.
60	Fsh.	2	27	Ole Benjamin	Petersburg, Alaska	Scow Bay, Alaska.
61	Fsh.	3	40	Henry J. Emard	Seward, Alaska	Anchorage, Alaska.
62	Fsh.	4	24	Roland H. Johnson	Milwaukee, Wis.	Ellison Bay, Wis.
63	Frt.	2	20	Irvington Packing Co. (Va.)	Reedville, Va.	Irvington, Va.
64	Pas.	1	60	Howard E. Harris	New York, N. Y.	Bay Shore, N. Y.
65	Oys.	9	50	Herbert R. Sockwell	Philadelphia, Pa.	Port Norris, N. J.
66	Fsh.	5	200	Booth Fisheries Co. (Del.)	Seattle, Wash.	Pier 11-B, foot Wall Street.
67	Fsh.	5	b 50	Van Camp Sea Food Co. (Calif.)	Los Angeles, Calif.	Fish Harbor, East San Pedro, Calif.

1 Formerly U. S. Navy subchaser 334.

2 Formerly U. S. Navy S. C. No. 333.
 3 Formerly Nicaraguan ga. s. Deering.
 4 Formerly schooner George Y. Schoch.

Motor Vessels

Line No.	Official No.	Signal letters	Rlg	Name of vessel	Tonnage		Register dimensions			When built	Where built
					Gross	Net	Length	Breadth	Depth		
					Feet						
1	212056		Ga. s.	Hudson	30	21	45.2	13.3	6.2	1914	Poulsbo, Wash.
2	217274		Ga. s.	Hudson	8	6	37.0	8.8	3.5	1913	Baltimore, Md.
3	220124		Ga. s.	Hudson	11	9	36.5	14.0	3.6	1897	Camden, N. J.
4	220833		Ga. s.	Hudson	18	14	40.0	13.3	4.6	1920	Sitka, Alaska
5	223118		Ga. s.	Hudson	27	19	54.0	14.5	7.2	1923	Marinette, Wis.
6	221726		Ol. s.	HUDSON-ATHENS	556	534	102.0	33.0	11.3	1921	Washburn, Wis.
7	1853		Ol. s.	Hugh	24	16	53.0	13.0	4.9	1868	Philadelphia, Pa.
8	220595		Ga. s.	Hugh	7	6	36.1	9.8	2.6	1920	Stacy, N. C.
9	220568		Ga. s.	Hugh B.	12	11	38.8	10.1	4.2	1920	Kenosha, Wis.
10	209046	LCDH	Ga. s.	Hugh McCloskey	91	61	71.2	18.5	8.4	1911	Camden, N. J.
11	219652		Ol. s.	Hugh O'Donnell	72	48	70.0	20.0	8.5	1920	Millford, Del.
12	202946		Ga. s.	Hughes Bros	12	8	42.2	11.6	4.3	1906	Urbanna, Va.
13	204904		Ga. s.	Hukihuki	14	9	35.7	11.2	5.6	1908	Honolulu, Hawaii
14	206356		Ga. s.	Hulda	9	6	31.5	9.8	4.4	1909	Tacoma, Wash.
15	206861		Ol. s.	Hulda	44	26	70.0	19.2	6.0	1911	Prosper, Oreg.
16	204608		Ga. s.	Hulda I.	14	9	50.0	13.3	3.2	1907	Astoria, Oreg.
17	225920		Ga. w.	Hulett	37	14	58.7	13.2	2.0	1926	Beardstown, Ill.
18	217878		Ol. s.	Humanity	45	31	58.5	15.8	7.3	1919	Gig Harbor, Wash.
19	229705		Ga. s.	Humdergen	7	6	29.1	10.2	2.3	1929	Cordova, Alaska
20	224574		Ga. s.	Humderkin	9	6	36.8	10.3	3.5	1925	Bellingham, Wash.
21	223800		Ga. s.	Humdinger	7	5	35.8	10.6	3.4	1924	Eastport, Md.
22	230299		Ga. s.	Humming Bird	8	5	31.0	9.0	3.7	1930	Sealevel, N. C.
23	226146		Ol. s.	Hunter No. 4	17	11	42.9	11.9	5.7	1926	Tacoma, Wash.
24	230176		Ga. s.	Hunter No. 5	10	6	31.5	10.1	4.6	1930	Seattle, Wash.
25	227255		Ol. s.	Huntington Sanford	40	22	60.0	16.9	8.3	1928	Damariscotta, Me.
26	224567		Ol. s.	Huntress	78	39	104.4	14.5	8.5	1917	Mare Island, Calif.
27	96655		Ol. s.	Huron	23	10	45.5	18.0	3.8	1902	Biloxi, Miss.
28	211189		Ga. s.	Huron	9	6	31.9	11.2	4.6	1913	Newark, N. J.
29	218166		Ga. s.	Hurricane	8	7	34.4	10.1	4.5	1905	Camden, N. J.
30	211732		Ga. s.	Husky	9	6	34.1	10.1	5.4	1913	Los Angeles, Calif.
31	218032		Ga. s.	Husky	28	19	40.0	12.8	8.2	1919	Anacortes, Wash.
32	218662		Ga. s.	Husky	11	9	30.7	9.9	3.6	1919	Aberdeen, Wash.
33	224589		Ol. s.	Husky	24	21	48.5	13.0	4.9	1915	Brooklyn, N. Y.
34	227537		Ol. s.	Husky L.	13	9	36.8	10.8	5.2	1928	Seattle, Wash.
35	230028		Ga. s.	Hussy	13	8	37.1	11.9	4.4	1930	Millville, N. J.
36	96214		Ga. s.	Hustler	8	7	31.0	12.3	3.3	1893	Patchogue, N. Y.
37	96570		Ol. s.	Hustler	16	11	56.0	13.0	4.4	1901	Scranton, Miss.
38	206958		Ol. s.	Hustler	14	9	45.8	12.6	4.2	1909	South Bend, Wash.
39	207678		Ga. s.	HUSTLER	9	8	39.5	10.0	3.6	1910	Grafton, Ill.
40	211376		Ga. s.	Hustler	9	6	32.2	12.6	3.3	1913	Miami, Fla.
41	218385		Ga. s.	Hustler	8	5	31.7	8.4	3.9	1910	Buffalo, N. Y.
42	222082		Ga. s.	Hustler	8	6	44.4	9.2	3.5	1922	Cambridge, Md.
43	223117		Ol. s.	HUSTLER	93	63	78.6	20.1	7.0	1923	Philadelphia, Pa.
44	227767		Ol. s.	Hustler	39	16	61.9	14.6	7.1	1928	Norfolk, Va.
45	228081		Ol. s.	Hustler	46	31	70.6	17.4	7.8	1928	Rockport, Mass.
46	212440		Ga. s.	Hyack	14	9	47.0	12.3	4.0	1914	San Diego, Calif.
47	213124		Ga. s.	Hyada	8	5	29.3	9.6	4.0	1915	Tacoma, Wash.
48	203968		Ol. s.	Hyak	28	23	55.8	13.1	4.1	1907	Astoria, Oreg.
49	209833		Ol. s.	Hyak	17	11	42.9	11.2	5.2	1912	Seattle, Wash.
50	208380		Ga. s.	Hydah	31	21	57.6	16.9	5.7	1911	Dockton, Wash.
51	209855		Ga. s.	Hydra	26	18	47.7	13.3	5.2	1912	Seattle, Wash.
52	227218		Ol. s.	Hyperien	15	10	37.1	11.2	6.0	1928	Tacoma, Wash.
53	221513		Ol. w.	I. C.	23	15	61.5	12.0	2.2	1921	Cincinnati, Ohio
54	218251		Ol. w.	I. H. C.	26	11	47.2	12.8	2.3	1909	Lockport, La.
55	221276		Ol. s.	I. L. I. 101 (steel)	1,040	797	242.6	36.1	12.9	1921	Duluth, Minn.
56	221286		Ol. s.	I. L. I. 102 (steel)	1,040	797	242.6	36.1	12.9	1921	do.
57	221344		Ol. s.	I. L. I. 103 (steel)	1,040	797	242.6	36.1	12.9	1921	do.
58	221434		Ol. s.	I. L. I. 104 (steel)	1,040	797	242.6	36.1	12.9	1921	do.
59	221467		Ol. s.	I. L. I. 105 (steel)	1,040	797	242.6	36.1	12.9	1921	do.
60	226613		Ga. s.	I. & L. T.	9	6	34.0	8.7	4.7	1927	Seattle, Wash.
61	100633		Ga. s.	I. Wonder	16	10	65.0	10.2	4.0	1897	Alexandria Bay, N. Y.
62	226100		Ga. s.	I. B. Rowe	10	7	34.0	9.8	1.9	1926	Livermore, Ky.
63	213406		Ga. s.	Ibsen	20	16	42.0	12.8	5.7	1915	Seattle, Wash.
64	228924		Ga. w.	Icel	29	29	64.0	15.4	3.5	1929	Bagnell, Mo.
65	226465		Ol. s.	Iceland	44	34	58.9	15.8	7.2	1927	Dockton, Wash.
66	218357		Ga. s.	Ictar II	11	9	36.0	9.0	4.0	1919	Wrangell, Alaska
67	225553		Ga. s.	Icy Point	25	21	46.5	13.7	5.7	1926	Seattle, Wash.

¹ Formerly ga. s. A. F. Kapella.

² Formerly ga. y.
^a Lodona
^b Miss Gray Seas
^c Buddy

³ Formerly ga. s. James M. Brooks.

⁴ Formerly U. S. N. S. C. 284.

Motor Vessels

Line No.	Service	Crew	Horse-power	Name of owner	Home port	Address of owner
1	Fsh.	2	27	Shepard Point Packing Co. (Wash.)	Seward, Alaska	Cordova, Alaska.
2	Pas.	1	32	Emma P. Hartman	Baltimore, Md.	1627 Aliceanna Street.
3	Fsh.	2	12	William B. Trout	Philadelphia, Pa.	Port Norris, N. J.
4	Fsh.	1	20	William Benson	Juneau, Alaska	Yakutat, Alaska.
5	Tow.	2	100	Great Lakes Dredge & Dock Co. (N. J.)	New York, N. Y.	17 Battery Place.
6	Fer.	6	220	Hudson & Athens Ferry Co. (N. Y.)	Albany, N. Y.	Hudson, N. Y.
7	Tow.	1	60	Blake G. Purdy	Boston, Mass.	54½ Hanover Street.
8	Frt.	1	16	Chas. K. Tolson	Beaufort, N. C.	Morehead City, N. C.
9	Fsh.	3	b 20	August Koss	Milwaukee, Wis.	1064 First Avenue.
10	Msc.	4	360	Board of Commissioners of the Port of New Orleans (La.)	New Orleans, La.	New Court Building.
11	Tow.	6	240	Louis O'Donnell	New York, N. Y.	44 Whitehall Street.
12	Oys.	1	15	John Marshall	Cape Charles, Va.	Saxis, Va.
13	Frt.	2	50	Young Bros. (Hawaii)	Honolulu, Hawaii	Pier 12, Nuunanu Street.
14	Fsh.	3	16	Michael Hanson	Petersburg, Alaska	
15	Tow.	3	180	Supple & Martin Lighterage Co. (Oreg.)	Portland, Oreg.	175 East Water Street.
16	Pas.	1	45	C. H. Shively	Seattle, Wash.	Hoodport, Wash.
17	Tow.	2	b 45	George Hulett	Peoria, Ill.	Beardstown, Ill.
18	Fsh.	5	b 110	Justo Pesutich	Los Angeles, Calif.	340 Sixteenth Street, San Pedro, Cal.
19	Fsh.	1	35	Pioneer Packing Co. (Wash.)	Juneau, Alaska	
20	Tow.	2	50	E. K. Wood Lumber Co. (Calif.)	Seattle, Wash.	Bellingham, Wash.
21	Msc.	1	1A	Frederick A. Matzen	Annapolis, Md.	Eastport, Md.
22	Fsh.	2	44	Isaac Taylor	Beaufort, N. C.	Sealevel, N. C.
23	Msc.	2	50	James Hunter	Tacoma, Wash.	Clallam Bay, Wash.
24	Msc.	1	20	James Hunter	Port Angeles, Wash.	Do.
25	Fsh.	6	45	Oscar Johnson	Rockland, Me.	43 Broadway, Rockport, Me.
26	Fsh.	2	b 150	Halfhill Packing Corporation (Calif.)	Los Angeles, Calif.	Channel No. 3, Long Beach, Calif.
27	Fsh.	2	24	Mrs. Louis Braun	Gulfport, Miss.	Biloxi, Miss.
28	Tnk.	1	40	Standard Oil Company of New York (N. Y.)	New York, N. Y.	26 Broadway.
29	Msc.	4	10	Frank R. Sicklesteel	Miami, Fla.	City Yacht Docks.
30	Pas.	1	30	City of Los Angeles (Calif.)	Los Angeles, Calif.	City Hall.
31	Fsh.	1	40	William M. Fraser	Ketchikan, Alaska	Lake Bay, Alaska.
32	Fsh.	1	18	Howard Lockett	Aberdeen, Wash.	Melbourne, Wash.
33	Fsh.	1	12	A. D. Brown	Seattle, Wash.	65 Marion Street.
34	Fsh.	3	30	Paul Lee	do.	2815 West Fifty-seventh Street.
35	Fsh.	1	115	Louis H. Tomlinson	Philadelphia, Pa.	Millville, N. J.
36	Fsh.	2	8	Charles M. Dominy	New York, N. Y.	East Hampton, N. Y.
37	Tow.	2	100	Horton & Horton (Tex.)	Houston, Tex.	3201 McKinney Avenue.
38	Tow.	1	60	R. J. Ultican Tugboat Co. (Wash.)	Seattle, Wash.	400 South F Street.
39	Pas.	1	30	Greenville Bridge & Ferry Co. (Del.)	Memphis, Tenn.	Greenville, Miss.
40	Tow.	1	45	Miami Towing & Lighterage Corporation (Fla.)	Miami, Fla.	704 N. W. North River Drive.
41	Frt.	1	18	Lake Shipbuilding Co. (N. Y.)	Buffalo, N. Y.	Foot Michigan Avenue.
42	Frt.	2	12	R. T. Valliant	Cambridge, Md.	Oxford, Md.
43	Tow.	4	300	Oil Transfer Corporation (Del.)	New York, N. Y.	17 Battery Place.
44	Tow.	1	200	William H. Dickens	Norfolk, Va.	1441 East Ninety-first Street (B).
45	Fsh.	6	110	Arthur A. Rowland	Bridgeport, Conn.	421 Seaview Avenue.
46	Pas.	1	25	Star and Crescent Boat Co. (Calif.)	San Diego, Calif.	Foot Broadway.
47	Fsh.	2	15	Elnar Sagen	Tacoma, Wash.	3209 East F Street.
48	Fsh.	5	45	Alaska Pacific Salmon Corporation (Del.)	Ketchikan, Alaska	
49	Tow.	2	75	Gilkey Bros. Towing Co. (Wash.)	Seattle, Wash.	Anacortes, Wash.
50	Fsh.	5	65	Pacific American Fisheries (Me.)	do.	South Bellingham, Wash.
51	Fsh.	2	36	Booth Fisheries Co. (Del.)	do.	Pier 11B, foot Wall Street.
52	Fsh.	2	30	Oscar Oberg	Juneau, Alaska	Box 607.
53	Tow.	1	20	Island Creek Coal Co. (Me.)	Cincinnati, Ohio	923 Dixie Terminal Building.
54	Tow.	2	12	A. M. Brock	New Orleans, La.	Raceland, La.
55	Frt.	12	b 900	Erle & St. Lawrence Corporation (Del.)	New York, N. Y.	42 Broadway.
56	Frt.	12	b 280	do.	do.	Do.
57	Frt.	12	b 280	do.	do.	Do.
58	Frt.	12	b 280	do.	do.	Do.
59	Frt.	11	b 280	do.	do.	Do.
60	Fsh.	1	20	Vernon Abrahamson	Seattle, Wash.	4619 Thirteenth Avenue SW.
61	Pas.	3	36	Ralph L. Reid	Cape Vincent, N. Y.	Alexandria Bay, N. Y.
62	Pas.	1	20	I. B. Rowe	Louisville, Ky.	Livermore, Ky.
63	Fsh.	5	27	Egill L. Peterson	Seattle, Wash.	7351 Twenty-fourth Avenue NW.
64	Pas.	1	27	R. P. Howser	St. Louis, Mo.	Bagnell, Mo.
65	Fsh.	8	75	Paul Martinis	Seattle, Wash.	727 Thirty-third Street, Everett, Wash.
66	Fsh.	2	18	Knut W. Christian	Wrangell, Alaska	Seattle, Wash.
67	Fsh.	6	70	Alaska Pacific Salmon Corporation (Del.)	Ketchikan, Alaska	

^a Formerly ga. s. Clara Lee.
^b Juaja Lota.

⁶ Formerly U. S. Navy ga. s. 2201.
⁷ Formerly ga. s. Anna Porter.

Line No.	Official No.	Signal letters	Rig	Name of vessel	Tonnage		Register dimensions			When built	Where built
					Gross	Net	Length	Breadth	Depth		
1	100290		Ga. s.	Ida	8	7	43.2	12.0	3.1	1881	Rock Hall, Md.
2	100789		Ga. s.	Ida	9	7	39.2	11.6	4.5	1903	Erie, Pa.
3	203956		Ga. s.	Ida	12	11	30.8	10.8	3.3	1907	Manitowoc, Wis.
4	204448		Ga. s.	Ida	8	5	32.6	9.3	3.5	1907	Ludington, Mich.
5	213335		Ga. s.	Ida	7	5	32.5	8.7	4.0	1915	Cheboygan, Mich.
6	213360		Ga. s.	Ida	13	11	32.4	10.7	4.6	1915	Seattle, Wash.
7	215392		Ga. s.	Ida	8	7	31.1	11.6	3.6	1911	New York, N. Y.
8	219340		Ga. s.	Ida	7	6	39.3	10.1	2.6	1904	Cut Off, La.
9	221687		Ga. s.	Ida	9	7	38.2	11.1	3.8	1913	Sea Isle City, N. J.
10	230796		Ga. s.	Ida	8	6	30.0	9.2	3.4	1919	Swansboro, N. C.
11	222004		Ga. s.	Ida II	14	9	47.0	13.8	5.4	1922	Astoria, N. Y.
12	227119		Ol. w.	Ida B.	44	44	64.0	15.0	4.0	1927	Paducah, Ky.
13	200807		Ga. s.	Ida C.	11	7	31.0	12.2	5.7	1904	Orland, Me.
14	229226		Ol. s.	Ida D.	9	5	36.9	11.4	2.7	1929	Chauvin, La.
15	223370		Ga. w.	Ida J.	20	8	50.0	11.9	3.0	1923	Madison, Ind.
16	229694		Ga. s.	Ida J.	10	8	35.2	11.1	3.9	1930	Bowers, Del.
17	210859		Ga. s.	Ida K.	18	12	39.4	12.9	5.4	1912	Seattle, Wash.
18	227746		Ga. s.	Ida M.	11	9	34.0	11.2	4.6	1928	Forked River, N. J.
19	224008		Ga. s.	Ida Q.	19	13	37.9	14.0	7.6	1924	New Orleans, La.
20	218214		Ga. s.	Ida S.	9	7	34.7	11.4	3.5	1904	Green Bank, N. J.
21	213243		Ga. s.	Ida T.	9	9	29.2	9.3	3.8	1915	Peshtigo, Wis.
22	100676		Ga. s.	Ida V.	18	11	44.2	14.2	3.0	1899	Swan Quarter, N. C.
23	223720		Ga. s.	Ida V.	11	11	37.0	8.6	2.4	1924	Paducah, Ky.
24	230393		Ga. s.	Ida Cole	7	5	34.0	10.2	2.7	1930	Morehead City, N. C.
25	100700		Ga. s.	Ida Del.	10	10	38.0	14.8	3.3	1900	Old River, Tex.
26	222374		Ga. s.	Ida Helen	28	28	44.1	15.5	5.9	1922	Seattle, Wash.
27	100693		Ol. s.	Ida May II	16	9	46.4	16.1	3.4	1899	Biloxi, Miss.
28	100389		Ga. s.	Ida and Lula	10	9	48.0	12.5	3.1	1885	Somerset County, Md.
29	226528		Ol. s.	Ida Mae	26	17	51.2	14.6	5.1	1927	Houghton, Wash.
30	100121		Ga. s.	Ida May	10	7	37.2	14.1	3.3	1874	Northport, N. Y.
31	100705		Ga. s.	Ida May	5	5	23.3	11.3	3.6	1900	Osterville, Mass.
32	218576		Ga. s.	Ida May	10	7	27.8	10.6	3.6	1919	Jacksonville, Fla.
33	225147		Ol. s.	Ida May	16	11	45.0	15.5	4.3	1925	Oyster Bay, N. Y.
34	218274		Ga. s.	Idaho	8	6	30.8	9.3	4.0	1919	Bremerton, Wash.
35	222077		Ga. s.	Idaho (composite)	12	8	58.1	12.3	4.5	1922	Lewiston, Idaho
36	222208		Ga. s.	Idalla	9	8	31.0	12.0	4.1	1899	Kingston, Mass.
37	224584		Ga. w.	Idamae	64	30	75.0	16.2	2.9	1925	Point Pleasant, W. Va.
38	209299		Ga. s.	Idamae	14	11	50.4	14.0	3.0	1911	Cove, Tex.
39	100649		Ga. s.	Ideal	11	7	36.7	12.1	3.7	1898	Bridgeport, Conn.
40	207480		Ol. s.	Ideal	38	30	54.4	17.4	5.4	1910	Patchogue, N. Y.
41	226158		Ga. s.	Ideal	12	7	34.3	11.0	3.0	1922	Morgan City, La.
42	135225		Ga. s.	Idella	33	16	54.5	19.3	5.5	1876	Mauricetown, N. J.
43	100664		Ga. s.	Idle Eagle	7	6	36.3	12.7	3.4	1898	Double Bayou, Tex.
44	100276		Ga. s.	Idle Hour	16	11	55.0	8.8	5.5	1881	Bristol, R. I.
45	204683		Ga. s.	Idle Hour	9	9	32.0	13.7	3.7	1903	New York, N. Y.
46	205651		Ga. s.	Idler	11	9	38.0	10.8	3.8	1908	Patchogue, N. Y.
47	210821		Ga. s.	Idler	7	6	30.1	7.7	3.6	1912	Alton, Ill.
48	223028		Ga. w.	Idlewild	37	28	48.0	15.7	2.8	1922	Pocahontas, Ark.
49	222772		Ga. s.	Idlewild II	11	5	36.6	13.0	4.7	1923	Thomaston, Me.
50	211471		Ga. s.	Idylease	10	7	41.8	11.0	3.6	1913	Grand Chenier, La.
51	214999		Ga. s.	Igloo	17	14	43.6	12.1	4.5	1917	Bellingham, Wash.
52	224467		Ga. s.	Igo	7	6	46.3	9.2	3.1	1925	Crisfield, Md.
53	214084		Ga. s.	Ikaros II	32	21	52.6	14.4	6.5	1916	Gig Harbor, Wash.
54	227196		Ol. s.	Ilene	49	33	59.0	15.0	7.6	1928	Seattle, Wash.
55	224216		Ga. s.	Iliamna	14	12	36.9	10.2	3.8	1924	Iliamna, Alaska
56	218535		Ga. s.	Illahee	12	9	32.1	10.9	4.6	1919	Hoquiam, Wash.
57	222255		Ga. s.	Illini	9	6	35.0	8.5	3.5	1908	Oshkosh, Wis.
58	200851		Ga. s.	Illinois	14	11	47.0	12.0	4.2	1904	Manitowoc, Wis.
59	206148		Ga. s.	Illinois	25	17	46.4	12.3	3.3	1908	Palatka, Fla.
60	206698		Ga. s.	Illinois	43	38	63.1	13.2	6.7	1909	Oshkosh, Wis.
61	208115		Ga. s.	Illinois	12	12	34.0	11.0	4.6	1910	Manitowoc, Wis.
62	213295		Ga. s.	Illinois	28	19	47.6	13.4	6.2	1915	Tacoma, Wash.
63	224079		Ga. s.	Illinois	8	6	32.2	10.5	2.6	1923	Chauvin, La.
64	227585		Ga. s.	Illinois	9	6	33.0	9.8	4.6	1928	Tacoma, Wash.
65	230576	MJHG	Ol. s.	ILLINOIS	256	123	121.5	24.1	12.0	1931	Bath, Me.
66	224568		Ga. p.	Illmo	33	28	60.5	17.8	2.8	1924	Warsaw, Ill.
67	221525		Ga. s.	Iloilo	8	8	35.6	9.6	3.6	1908	Norwalk, Conn.
68	206677		Ga. s.	Imarta	8	6	34.4	10.2	3.9	1909	Juneau, Alaska
69	217101		Ga. s.	Immigrant	25	17	60.5	13.3	5.5	1918	Battery Park, Va.

‡ Formerly ga. s. Little Brothers.

Line No.	Service	Crew	Horse-power	Name of owner	Home port	Address of owner
1	Frt.	2	8	Gus Sinclair.....	Baltimore, Md.....	Havre de Grace, Md.
2	Fsh.	4	20	Charles Hurbig.....	Erie, Pa.....	129 East Third Street.
3	Fsh.	2	5 14	Ingoman Sommer.....	Sault Ste. Marie, Mich.	Marquette, Mich.
4	Fsh.	2	18	Erik Englen.....	Grand Haven, Mich.....	Ludington, Mich.
5	Fsh.	1	16	Ross J. Bell.....	Port Huron, Mich.....	Cheboygan, Mich.
6	Fsh.	4	12	Diamond Fish Co. (Wash.).....	Seattle, Wash.....	Dexter Horton Building.
7	Pas.	1	16	Peter F. Rommel.....	New York, N. Y.....	1660 DeKalb Avenue (B).
8	Oys.	2	16	Adams Cherami.....	New Orleans, La.....	Cut Off, La.
9	Fsh.	6	24	Christopher Montagna.....	Philadelphia, Pa.....	Ocean City, N. J.
10	Fsh.	4	10	E. O. Bell.....	Beaufort, N. C.....	Swansboro, N. C.
11	Pas.	1	54	Max Pollak.....	New York, N. Y.....	Long Island City, N. Y.
12	Tow.	2	100	Union Bridge & Construction Co. (Mo.).....	Kansas City, Mo.....	903 Sharp Building.
13	Frt.	2	5	George F. Brewster.....	Bangor, Me.....	
14	Fsh.	1	20	Mack Domangue.....	New Orleans, La.....	Chauvin, La.
15	Tow.	4	20	Charles E. Glass.....	Evansville, Ind.....	2418 Sherman Drive, Indian- apolis, Ind.
16	Fsh.	1	20	Howard W. Johnson.....	Wilmington, Del.....	Bowers, Del.
17	Fsh.	7	30	Libby, McNeill & Libby (Me.).....	Seattle, Wash.....	88 Hamlin Street.
18	Pas.	1	40	Charles Meeson.....	Philadelphia, Pa.....	Forked River, N. J.
19	Fsh.	3	20	Angelo Caravagall.....	Galveston, Tex.....	2028 Avenue G.
20	Tow.	1	50	Hill Dredging Co. (N. J.).....	Philadelphia, Pa.....	5601 Atlantic Avenue, Vent- nor City, N. J.
21	Fsh.	3	15	Charles M. Tuttle.....	Milwaukee, Wis.....	Big Suamico, Wis.
22	Tow.	1	18	E. A. Gibbs.....	Washington, N. C.....	Swan Quarter, N. C.
23	Pas.	3	21	Mrs. Emma Iger.....	Paducah, Ky.....	913 South Third Street.
24	Fsh.	2	100	Howard Nelson.....	Beaufort, N. C.....	Atlantic, N. C.
25	Frt.	1	14	George Baxter.....	Galveston, Tex.....	Anahuac, Tex.
26	Msc.	1	16	Ruth A. Vincent.....	Seattle, Wash.....	31 West Etruria Street.
27	Oys.	2	30	O. Monteforti.....	New Orleans, La.....	6036 Louisville Street.
28	Frt.	2	16	George L. Smith & Bro.....	Reedville, Va.....	Sharpe, Va.
29	Fsh.	3	60	Farwest Fisheries (Wash.).....	Seattle, Wash.....	Pioneer Building.
30	Frt.	2	20	E. W. Tallmadge.....	Bridgeport, Conn.....	Norwalk, Conn.
31	Fsh.	1	10	Annibal J. Martin.....	Vineyard Haven, Mass.....	Nantucket, Mass.
32	Msc.	2	20	E. R. Benedict.....	Jacksonville, Fla.....	East Palatka, Fla.
33	Fsh.	2	25	Ida May Flower.....	New York, N. Y.....	Oyster Bay, N. Y.
34	Fsh.	1	14	Victor Anderson.....	do.....	Bremerton, Wash.
35	Frt.	1	230	Snake River Transportation Co.....	Great Falls, Mont.....	Lewiston, Idaho.
36	Pas.	1	40	Joseph A. Arata.....	Philadelphia, Pa.....	Margate City, N. J.
37	Tow.	1	50	William Reynolds.....	Pittsburgh, Pa.....	Point Pleasant, W. Va.
38	Pas.	1	24	W. J. Stines.....	Galveston, Tex.....	Anahuac, Tex.
39	Frt.	2	25	John C. F. Shepard.....	Providence, R. I.....	205 Thomas Street, Bristol,
40	Tow.	2	100	George W. Wilson.....	New York, N. Y.....	2 Irving Center, Rockville Center, N. Y.
41	Fsh.	2	14	John Thomas, jr.....	New Orleans, La.....	Farwick, La.
42	Oys.	6	50	Smith Head.....	Philadelphia, Pa.....	Leeburg, N. J.
43	Frt.	1	25	Fred Standley.....	Galveston, Tex.....	Ernie Bayou, Tex.
44	Pas.	3	25	John C. Jordan.....	Boston, Mass.....	Charlestown, Mass.
45	Pas.	1	23	O. W. Smith.....	New York, N. Y.....	Corona, N. Y.
46	Pas.	2	35	James Carroll.....	do.....	1368 Bushwick Avenue (B).
47	Pas.	1	24	Joseph L. Becker.....	St. Louis, Mo.....	4520 Claxton Avenue.
48	Frt.	1	25	R. E. Sallee.....	Memphis, Tenn.....	Pocahontas, Ark.
49	Cod	3	24	Nicholas E. Norton.....	Vineyard Haven, Mass.....	Nantucket, Mass.
50	Fsh.	1	18	John R. Steed.....	Lake Charles, La.....	607 Iris Street.
51	Fsh.	2	35	B. E. Lee.....	Juneau, Alaska.....	Cordova, Alaska.
52	Msc.	2	13	Nathaniel M. Dare.....	Annapolis, Md.....	Solomons, Md.
53	Fsh.	8	40	Lucas Plandich.....	Seattle, Wash.....	Dockton, Wash.
54	Fsh.	9	90	M. Madsen.....	Ketchikan, Alaska.....	4218 Eighth Avenue, North East, Seattle, Wash.
55	Fsh.	2	16	H. Foss.....	Seward, Alaska.....	Iliamna, Alaska.
56	Fsh.	1	16	Linwood Sproul.....	Seattle, Wash.....	Hoquiam, Wash.
57	Frt.	2	30	Edwin J. Newman.....	Duluth, Minn.....	Ashland, Wis.
58	Frt.	1	34	Frank F. G. Reckendorf.....	Chicago, Ill.....	Waukegan, Ill.
59	Msc.	2	20	F. E. Bassett.....	Jacksonville, Fla.....	Eustis, Fla.
60	Msc.	3	120	City of Chicago (Ill.).....	Chicago, Ill.....	City Hall.
61	Fsh.	4	5 30	Alex Konkell, sr.....	Milwaukee, Wis.....	707 Grove Street.
62	Fsh.	8	35	Fidalgo Island Packing Co. (Mo.).....	Seattle, Wash.....	Central Building.
63	Fsh.	2	18	Edgar Boudwin.....	New Orleans, La.....	Chauvin, La.
64	Fsh.	2	18	C. A. Love.....	Tacoma, Wash.....	1316 Market Street.
65	Fsh.	14	550	Red Diamond Trawling Corporation.....	Boston, Mass.....	33 Fish Pier.
66	Fer.	2	40	Tri-State Transportation Co. (Ill.).....	Chicago, Ill.....	Warsaw, Ill.
67	Pas.	1	18	Charles C. White.....	St. Louis, Mo.....	1548 Pierce Building.
68	Fsh.	1	16	Hans Olson.....	Ketchikan, Alaska.....	
69	Pas.	1	105	Mrs. Sallie T. Dean.....	Norfolk, Va.....	Ballentine Place.

* Formerly ga. s. Edna M. Lore.

Line No.	Official No.	Signal letters	Rig	Name of vessel	Tonnage		Register dimensions			When built	Where built
					Gross	Net	Length	Breadth	Depth		
					Feet						
1	200516		Ga. s.	Imogene	59	47	55.2	17.2	4.2	1903	Mount Pleasant, S. C.
2	200873		Ol. s.	Imp	8	5	36.1	9.1	4.0	1903	Richardson, Wash.
3	208499		Ga. s.	Imp	14	11	37.8	11.0	4.6	1911	Terminal Island, Calif.
4	220282		Ga. s.	Imp	7	5	31.5	9.2	5.7	1920	Bay Center, Wash.
5	219210		Ga. s.	Impatience	14	11	41.0	13.7	3.4		Unknown
6	209853		Ol. s.	Imperator	148	79	106.0	25.0	11.8	1912	Essex, Mass.
7	219737		Ga. s.	Imperator	9	6	45.0	12.7	3.0	1915	Ostrica, La.
8	209660		Ga. s.	Imperial	18	12	42.5	13.1	4.8	1912	Tacoma, Wash.
9	212356		Ol. s.	Imperial	22	15	15.0	15.0	4.9	1914	Los Angeles, Calif.
10	223649		Ol. s.	Imperial	30	24	62.6	13.6	3.3	1924	Prosper, Ore.
11	226658		Ga. s.	Imperial	7	6	31.9	9.0	3.5	1919	Hoonah, Alaska
12	229206		Ga. s.	Imperial	16	10	41.2	13.0	3.4	1928	Houma, La.
13	225984		Ga. s.	Improver	9	7	31.3	9.6	3.8	1926	Hydaburg, Alaska
14	226946		Ga. s.	Ina	7	6	32.6	9.6	2.9	1918	Elizabeth City, N. C.
15	223592		Ga. s.	Ina J	13	9	36.9	11.0	5.1	1924	Tacoma, Wash.
16	222743		Ga. s.	Ina May	9	7	39.2	11.0	2.5	1923	Atlantic, N. C.
17	225453		Ol. s.	Inca	47	16	72.2	17.3	8.1	1926	Damariscotta, Me.
18	227779		Ol. s.	INCOR	221	115	114.2	26.3	6.8	1928	Charleston, W. Va.
19	100766		Ga. s.	Independence	13	9	38.7	13.1	3.8	1902	Willapa, Wash.
20	215235		Ga. s.	Independence	36	24	55.6	15.3	6.7	1917	Gig Harbor, Wash.
21	207425		Ga. s.	Independence No. 2	15	10	54.0	13.2	3.0	1910	Astoria, Ore.
22	100634		Ga. s.	Independent	11	10	36.4	14.0	5.6	1897	South Portland, Me.
23	127542		Ga. s.	Independent	18	17	54.0	11.2	5.0	1901	Alexandria Bay, N. Y.
24	212200		Ga. s.	Independent	10	7	45.8	8.8	3.3	1912	St. Andrews, Fla.
25	222165		Ga. s.	Independent	13	8	63.8	21.8	3.5	1922	St. Helens, Ore.
26	227080		Ga. s.	Independent	7	6	26.0	9.1	3.1	1927	Pensaukee, Wis.
27	201230		Ga. s.	Indian Girl	17	11	47.2	17.6	3.9	1904	Biloxi, Miss.
28	212136		Ga. w.	Indian No. 2	48	30	66.3	13.1	2.6	1914	Sistersville, W. Va.
29	214942		Ga. s.	Indiana	31	24	51.8	14.7	6.3	1917	Tacoma, Wash.
30	217477		Ga. s.	Indiana	21	14	55.6	13.3	5.2	1918	Terminal, Calif.
31	100478		Ga. s.	Inez	25	13	62.4	17.0	5.0	1890	Madison, Md.
32	100737		Ga. s.	Inez	16	13	40.7	11.0	3.9	1901	Fall River, Mass.
33	205829		Ga. s.	Inez	6	6	24.8	11.7	4.0	1908	Chatham, Mass.
34	207796		Ga. s.	Inez	10	5	39.6	8.9	3.0	1909	Oriole, Md.
35	100560		Ga. s.	Infanta	20	11	58.0	16.4	4.0	1893	Madison, Md.
36	211305		Ga. s.	Inga	27	19	48.0	14.0	5.2	1913	Seattle, Wash.
37	226515		Ga. s.	Inga N	12	8	33.0	10.7	3.6	1927	St. James, Mich.
38	218992		Ga. s.	Inger	9	7	32.4	9.8	4.6	1919	Seattle, Wash.
39	201383	K T J I I	Ol. s.	Ingomar	143	85	104.8	25.7	11.4	1904	Essex, Mass.
40	222471		Ga. s.	Inklin	14	9	53.6	13.6	2.0	1922	Juneau, Alaska
41	228187		Ga. s.	In-N-Out	7	7	24.2	10.0	2.7	1929	Alexandria Bay, N. Y.
42	205917		Ga. s.	INQUIRER	18	18	89.0	17.8	4.3	1908	Owensboro, Ky.
43	210459		Ga. s.	Inspector	18	15	39.1	12.6	4.9	1912	Camden, N. J.
44	214814		Ol. s.	Interlaken	16	11	47.0	11.6	5.7	1917	Seattle, Wash.
45	200806		Ga. s.	International	13	7	41.8	13.9	5.2	1904	Eastport, Me.
46	225311		Ga. s.	International	34	16	51.0	15.9	4.7	1926	Manchester, Mass.
47	227179		Ga. s.	International	56	38	73.0	17.2	2.8	1927	Waterton Lake, Mont.
48	228067		Ga. s.	Intrepid	16	14	42.0	13.4	5.0	1926	New London, Conn.
49	200460		Ga. s.	Intrepide	19	11	57.0	17.4	3.5	1903	Biloxi, Miss.
50	213750		Ga. s.	Intruder	10	9	31.0	9.4	4.0	1915	Ludington, Mich.
51	228950		Ol. s.	Invader	196	110	109.3	25.8	10.0	1929	San Diego, Calif.
52	215270		Ga. s.	Inventer	37	28	56.0	14.5	6.7	1917	Tacoma, Wash.
53	214469		Ga. s.	Inverness	47	31	60.7	14.2	9.0	1916	Winslow, Wash.
54	230055		Ga. s.	Inverness	19	13	42.7	12.4	6.4	1930	Amesbury, Mass.
55	221340		Ga. s.	Invincible	15	11	45.2	11.9	4.6	1921	Big Pine, Fla.
56	224240		Ol. s.	Invincible	20	10	46.9	14.0	3.4	1924	Houma, La.
57	228711		Ol. s.	Invincible	56	38	63.2	16.8	8.1	1929	Gig Harbor, Wash.
58	205500		Ga. s.	Iola	8	7	32.8	10.0	4.0	1904	Providence, R. I.
59	216637		Ga. s.	Iola	8	6	34.0	9.1	4.3	1915	Seattle, Wash.
60	225661		Ol. s.	Iola M	20	11	52.0	14.0	5.3	1926	San Diego, Calif.
61	212832		Ga. s.	Iona	13	9	39.6	10.3	3.5	1914	Douglas, Alaska
62	213318		Ga. s.	Iona	20	17	60.8	13.6	4.0	1915	Erie, Pa.
63	220546		Ga. s.	Iona	10	7	36.8	10.0	3.9	1920	Newark, N. J.
64	225085		Ga. s.	Iona P	14	10	44.8	12.6	3.1	1925	Houma, La.
65	208942		Ga. s.	Iona Estelle	12	11	31.2	9.4	4.0	1904	Manitowoc, Wis.
66	226378		Ga. s.	Iona Pearl	48	46	63.4	20.2	4.1	1927	Sabula, Iowa
67	203031		Ga. s.	Ione	9	6	47.0	16.0	2.0	1906	Portsmouth, Va.
68	226825		Ol. s.	Ione	11	7	36.7	12.0	5.1	1927	Los Angeles, Calif.
69	227007		Ol. s.	Ionic	36	24	53.6	15.0	6.8	1927	Seattle, Wash.
70	227403		Ga. s.	Ipswich	10	7	34.0	10.0	5.5	1928	do
71	211318		Ga. s.	Ira	14	12	38.0	12.0	4.0	1913	do
72	226768		Ga. s.	Ira II	28	19	49.0	13.8	6.4	1927	do

1 Formerly ga. s. Capt. Dave Wagoner.

2 Formerly ga. w. Bronx.

Line No.	Service	Crew	Horse-power	Name of owner	Home port	Address of owner
1	Pas.	6	48	William Keyerling	Beaufort, S. C.	Bay Street.
2	Fsh.	1	25	Carlisle Packing Co. (Wash.)	Seattle, Wash.	Bellingham, Wash.
3	Pas.	2	30	San Pedro Transportation Co. (Calif.)	Los Angeles, Calif.	East San Pedro, Calif.
4	Fsh.	1	20	Harry Shipman	Seattle, Wash.	Tokeland, Wash.
5	Pas.	2	25	Wm. C. Bergmann	Annapolis, Md.	623 G Street NW., Wash- ington, D. C.
6	Cod.	23	100	Gorton-Pew Vessels Co. (Mass.)	Gloucester, Mass.	Rowe Square.
7	Fsh.	2	18	Tony Musumeche	Port Arthur, Tex.	New Iberia, La.
8	Fsh.	1	30	Alaska-Pacific Salmon Corporation (Del.)	Ketchikan, Alaska	
9	Tow.	1	6 65	San Pedro Transportation Co. (Calif.)	Los Angeles, Calif.	San Pedro, Calif.
10	Pas.	1	55	Chester L. Lewis	Portland, Oreg.	1012 Gladstone Avenue.
11	Fsh.	1	6	Jimmie Hanson	Juneau, Alaska	
12	Fsh.	2	24	Matthew Barbler	New Orleans, La.	Empire, La.
13	Fsh.	2	12	Sam Yeltatzle	Ketchikan, Alaska	Hydaburg, Alaska.
14	Frt.	1	24	Vance Midgett	Manteo, N. C.	Mashoes, N. C.
15	Fsh.	3	20	J. B. Jackson	Juneau, Alaska	Box 762.
16	Frt.	1	18	Willis Sea Food Co. (N. C.)	Beaufort, N. C.	Moore and Cedar Streets.
17	Cod.	12	110	Joseph Ciarametaro	Gloucester, Mass.	8 Commercial Street.
18	Tow.	1	b 720	Lone Star Cement Co. (Del.)	New Orleans, La.	Hibernia Bank Building.
19	Tow.	1	40	Healy-Tibbitts Construction Co. (Calif.)	San Francisco, Calif.	64 Pine Street.
20	Frt.	7	50	Peter Xitco	Bellingham, Wash.	2004 G Street.
21	Fsh.	2	50	Union Fishermen's Cooperative Packing Co. (Oreg.)	Astoria, Oreg.	324 Taylor Street.
22	Frt.	2	31	Hinkley Steven & Co.	Jonesport, Me.	
23	Frt.	2	40	Peoples Oil & Fuel Co.	Oswego, N. Y.	202 West Fourth Street.
24	Frt.	2	35	Dennis Gates	Mobile, Ala.	7 Macy Street.
25	Per.	1	65	South Bend-Tokeland Ferry Co. (Wash.)	Seattle, Wash.	South Bend, Wash.
26	Fsh.	3	15	William Swear	Milwaukee, Wis.	Pensaukee, Wis.
27	Fsh.	5	37	Visco Kuluz	Gulfport, Miss.	Biloxi, Miss.
28	Tow.	1	b 35	Bessie C. Roush	Pittsburgh, Pa.	Sistersville, W. Va.
29	Fsh.	7	40	Libby, McNeill & Libby	Seattle, Wash.	88 Hamlin Street.
30	Fsh.	4	65	Van Camp Sea Food Co. (Calif.)	Los Angeles, Calif.	Fish Harbor, East San Pedro, Calif.
31	Oys.	1	36	J. W. Richardson	Charleston, S. C.	182 East Bay Street.
32	Fsh.	2	20	John J. Barron	New Bedford, Mass.	Fairhaven, N. J.
33	Fsh.	1	9	Joseph C. Perry	do.	Harwichport, Mass.
34	Frt.	2	15	D. L. Veach	Crisfield, Md.	Elliott, Md.
35	Oys.	3	20	Charles Fagan	Philadelphia, Pa.	Port Norris, N. J.
36	Fsh.	7	40	T. O. Dragland	Seattle, Wash.	3402 Fourteenth Avenue, W.
37	Fsh.	3	30	John Nordrum	Grand Haven, Mich.	Charlevoix, Mich.
38	Fsh.	2	15	Hilmer Ellertsen	Ketchikan, Alaska	C/o Tongass Trading Co.
39	Cod.	19	90	Gorton-Pew Vessels Co. (Mass.)	Gloucester, Mass.	Rowe Square.
40	Pas.	1	120	Tabu Trading Co. (Alaska)	Juneau, Alaska	C/o John Reak.
41	Pas.	1	320	Morris Knight	Ogdensburg, N. Y.	Alexandria Bay, N. Y.
42	Pas.	1	75	J. W. Rankin	Louisville, Ky.	Marion, Ky.
43	Misc.	2	24	State Board of Health of the State of New Jersey.	Philadelphia, Pa.	Trenton, N. J.
44	Tow.	2	100	Shively Tow Boat Co. (Wash.)	Seattle, Wash.	Twelfth, West, and Nicker- son Streets.
45	Frt.	2	24	Blanchard Manufacturing Canning Co. (Me.)	Eastport, Me.	Blanchards Wharf.
46	Frt.	2	58	Petroleum Transfer Co. (Mass.)	Boston, Mass.	South Boston, Mass.
47	Pas.	3	200	Glacier Park Hotel Co.	Great Falls, Mont.	Great Northern Building, St. Paul, Minn.
48	Fsh.	2	60	Henry Kydd	New London, Conn.	205 Shaw Street.
49	Fsh.	3	18	Dunbar-Dukate Co. (La.)	New Orleans, La.	New Orleans Bank Building.
50	Fsh.	3	35	Oscar Holstrom	Grand Haven, Mich.	Ludington, Mich.
51	Fsh.	12	b 350	Joe C. Monise	San Diego, Calif.	Point Loma, Calif.
52	Fsh.	8	50	Vince Duleich	Tacoma, Wash.	Bellingham, Wash.
53	Tow.	5	200	MacDonald Logging Co. (Alaska)	Ketchikan, Alaska	Box A-12.
54	Fsh.	5	150	Byron Beasley	Gloucester, Mass.	18 Western Avenue.
55	Fsh.	2	15	Thompson Fish Co. (Fla.)	Key West, Fla.	Foot Margaret Street.
56	Oys.	2	40	Luke Morovich	New Orleans, La.	Empire, La.
57	Fsh.	8	120	Spiro Babich	Tacoma, Wash.	Gig Harbor, Wash.
58	Per.	1	20	Celdren Jackson	Providence, R. I.	18 Constitution Street.
59	Fsh.	1	18	C. J. Taylor	Ketchikan, Alaska	Seattle, Wash.
60	Fsh.	3	45	J. E. Loustalet	San Diego, Calif.	4133 Bancroft Street.
61	Pas.	1	12	Ezra M. Peters	Juneau, Alaska	Petersburg, Alaska.
62	Pas.	2	60	George Straub	Erie, Pa.	614 West Fourth Street.
63	Pas.	1	30	Clifford D. Rose	Newark, N. J.	309 South Eleventh Street.
64	Fsh.	2	27	Steve Ivcevlch	New Orleans, La.	Gretna, La.
65	Fsh.	4	18	Frank W. Richter	Milwaukee, Wis.	Washington Island Wis.
66	Per.	2	66	George P. Whitney	Dubuque, Iowa	Sabula, Iowa.
67	Frt.	3	25	W. H. McNeal	Norfolk, Va.	Crittenden, Va.
68	Fsh.	2	b 30	Michael Meagher	Los Angeles, Calif.	San Pedro, Calif.
69	Fsh.	8	75	C. Erlandsen	Seattle, Wash.	806 West Seventieth Street.
70	Fsh.	2	20	Leslie A. Watland	do.	Keyport, Wash.
71	Fsh.	5	35	J. E. Bergson	do.	Coyle, Wash.
72	Fsh.	7	40	Iver Thue	do.	7357 Twenty-second Avenue, Northwest.

* Formerly ol. s. Leo C. III.

Line No.	Official No.	Signal letters	Rig	Name of vessel	Tonnage		Register dimensions			When built	Where built
					Gross	Net	Length	Breadth	Depth		
1	200978		Ga. s.	Ira Marshall	12	7	45.8	12.4	4.0	1904	Pocomoke City, Md.
2	230186	MJDL	Ol. s.	IRA S. BUSHEY	241	164	108.3	24.1	10.0	1930	Brooklyn, N. Y.
3	223856		Ga. s.	Ira S. Bushey & Sons No. 1	10	6	32.0	12.4	4.8		Unknown
4	210680		Ga. s.	Iranna	20	17	46.1	12.9	11.5	1912	Amburg, Va.
5	100752		Ga. s.	Irene	11	11	24.0	14.6	4.4	1901	Atlantic City, N. J.
6	100772		Ga. s.	Irene	8	7	37.4	11.6	4.0	1902	Cooty River, Fla.
7	100777		Ol. s.	Irene	84	57	73.2	19.2	8.5	1902	Tacoma, Wash.
8	203812		Ga. s.	Irene	14	13	32.0	9.8	4.2	1905	Milwaukee, Wis.
9	207578		Ol. s.	Irene	9	6	41.0	11.8	4.0	1910	Seattle, Wash.
10	211368		Ga. s.	IRENE	9	8	33.2	8.0	3.0	1913	Grafton, Ill.
11	213894		Ga. s.	Irene	23	13	58.6	13.2	4.0	1916	Palmer, Va.
12	221625		Ga. s.	Irene	30	17	59.2	15.0	5.5	1921	Thomaston, Me.
13	224039		Ol. s.	Irene	13	7	41.0	12.0	4.3	1924	Fernandina, Fla.
14	224745		Ol. s.	Irene	11	7	53.6	15.3	5.0	1925	Astoria, Ore.
15	226136		Ga. s.	Irene	8	5	28.3	9.2	3.0	1926	Leland, Mich.
16	226280		Ol. s.	Irene	45	30	56.8	15.4	7.2	1927	Tacoma, Wash.
17	226683		Ol. s.	Irene	12	8	43.0	9.1	4.9	1927	Los Angeles, Calif.
18	229277		Ga. s.	Irene	7	6	34.8	10.0	2.6	1919	Atlantic, N. C.
19	229520		Ol. s.	Irene	34	23	46.4	12.5	6.0	1930	Naubinway, Mich.
20	230630		Ga. s.	Irene	7	6	33.0	8.2	2.8	1910	Swansboro, N. C.
21	230413		Ga. s.	Irene II	8	5	33.0	10.5	3.7	1920	New York, N. Y.
22	224529		Ga. s.	Irene D.	8	6	30.5	9.7	4.4	1925	Ketchikan, Alaska
23	225574		Ol. s.	Irene L.	49	33	60.1	16.1	7.8	1926	Gig Harbor, Wash.
24	212296		Ga. s.	Irene M.	12	10	35.7	10.3	5.4	1912	Beverly, Mass.
25	204462		Ga. s.	Irene R.	9	7	31.5	8.9	3.8	1904	Ludington, Mich.
26	226747		Ol. s.	Irene and Helen	88	60	86.2	21.5	9.4	1927	Essex, Mass.
27	223443		Ol. s.	Irene and Mabel	41	18	65.6	17.2	7.5	1923	Rockport, Mass.
28	155331		Ol. s.	Irene and Pearl	26	12	55.0	16.0	4.0	1898	Patchogue, N. Y.
29	100686		Ga. s.	Irene and Ruth	8	8	41.1	14.7	3.4	1899	Fairmount, Md.
30	205413		Ga. s.	Irene Barnes	16	11	46.3	12.3	2.6	1908	Astoria, Ore.
31	210161		Ga. s.	Irene Deck	8	6	41.5	10.4	3.5	1912	Erie, Pa.
32	229639	MJBR	Ol. s.	IRENE W. ALLEN	982	592	199.7	38.0	14.2	1930	Sparrows Point, Md.
33	219211		Ga. s.	Iris	18	12	56.0	14.0	4.0	1919	Punta Gorda, Fla.
34	223940		Ol. s.	Iris	25	15	51.6	13.7	3.6	1924	Morehead City, N. C.
35	214804		Ga. s.	Iris F.	44	38	62.7	15.5	3.7	1917	Bonita Springs, Fla.
36	228975		Ga. s.	Iris Leone	12	8	37.6	11.5	4.3	1926	Miami, Fla.
37	230244		Ga. s.	Irish	7	5	41.2	9.4	2.9	1930	Bay City, Mich.
38	206681		Ga. s.	Irish Girl	5	5	28.5	9.0	3.6	1906	Garden Island, Mich.
39	215633		Ol. s.	Irma	25	11	53.0	13.7	5.6	1917	Eastport, Me.
40	229354		Ol. s.	IRMA	32	22	54.7	14.2	6.8	1930	Baltimore, Md.
41	222339		Ga. s.	Irma B.	26	18	58.2	16.5	4.0	1922	Wildwood, N. J.
42	100753		Ga. s.	Irma D.	34	18	63.4	18.4	3.5	1901	Biloxi, Miss.
43	230273		Ga. s.	Irma E.	14	9	42.3	12.2	4.9	1927	Ruarck, Va.
44	213639		Ol. s.	Irma W.	11	8	41.0	11.2	3.5	1915	Cove, Tex.
45	230449		Ol. s.	Irma Louise	23	13	55.0	11.0	4.6	1930	Mobile, Ala.
46	222581		Ol. s.	Irresistible	20	13	56.2	13.3	3.2	1922	Harvey, La.
47	206820		Ga. s.	Irving	8	6	38.8	9.0	3.7		Unknown
48	204619		Ga. s.	Irving D. Olson	8	5	31.3	11.9	5.8	1907	Friendship, Me.
49	201909		Ga. s.	Isa and Beulah	15	9	38.4	13.7	7.0	1905	do
50	215806		Ol. s.	Isaac Fass	43	21	58.3	18.5	5.8	1917	West Norfolk, Va.
51	12371		Ga. s.	Isaac Sherwood	73	61	76.0	26.0	6.0	1868	Haverstraw, N. Y.
52	3362		Ga. s.	Isaac H. Evans	33	21	57.9	19.5	5.7	1886	Mauricetown, N. J.
53	100386		Ga. s.	Isaac H. Keeler	13	10	56.5	14.6	2.5	1885	Somerset Co., Md.
54	207684		Ga. s.	Isabel	12	8	42.0	11.4	6.5	1910	Sedgwick, Me.
55	209434		Ga. s.	Isabel	7	5	45.0	12.7	3.0	1903	Orlole, Md.
56	224183		Ol. s.	Isabel	27	8	40.0	13.8	6.7	1924	Newcastle, Me.
57	224724		Ga. s.	Isabel	12	8	31.9	10.3	3.5	1925	St. James, Mich.
58	230650		Ga. s.	Isabel	8	5	30.8	9.5	4.8	1931	Seattle, Wash.
59	222854		Ol. s.	Isabel Q.	37	22	58.0	16.9	8.6	1923	Essex, Mass.
60	215600		Ga. s.	Isabell H.	12	8	38.0	10.0	4.0	1917	Charlevoix, Mich.
61	202018		Ol. s.	Isabella	15	10	47.2	17.0	2.5	1905	Bridgeport, Conn.
62	207106		Ga. s.	Isabella	16	14	40.0	10.6	4.2	1909	Shell Lake, Wis.
63	229269		Ga. s.	Isabella	15	12	41.1	12.1	4.9	1929	Boston, Mass.
64	100335		Ga. s.	Isabella	12	8	35.0	14.5	4.5	1883	Cold Spring, N. Y.
65	129921		Ga. s.	Isabelle	46	43	68.9	19.2	8.8	1892	East Boothbay, Me.
66	225835		Ga. s.	Isabelle	8	6	31.1	9.9	4.7	1926	Brooklyn, N. Y.
67	226586		Ol. s.	Isabelle	34	11	64.2	15.8	7.2	1927	Kennebunkport, Me.

¹ Formerly st. s. Oysterman.

² Formerly ga. s. Boyd N. Sheppard.

Line No.	Service	Crew	Horse-power	Name of owner	Home port	Address of owner
1	Pas.	2	25	Joseph Pros.....	New York, N. Y.....	416 East Seventy-first Street.
2	Tnk.	5	b 240	Diesel Tanker Ira S. Bushey (N. Y.).....	do.....	764 Court Street (B)
3	Tow.	1	30	Ira S. Bushey & Sons (N. Y.).....	do.....	764 Court Street (B).
4	Oys.	2	25	Thos. A. Howe.....	Reedville, Va.....	Remo, Va.
5	Fsh.	6	24	Carl August Aspenberg.....	Philadelphia, Pa.....	Wildwood, N. J.
6	Fsh.	1	20	Robert McCreary.....	Tampa, Fla.....	Tarpon Springs, Fla.
7	Tow.	6	270	American Tug Boat Co. (Wash.).....	Port Townsend, Wash.....	City Dock, Everett, Wash.
8	Fsh.	4	24	Walter Barzdittis.....	Milwaukee, Wis.....	Sheboygan, Wis.
9	Tow.	1	45	Ed. H. Sandgren.....	Seattle, Wash.....	6041 West Marginal Way.
10	Pas.	1	20	Geo. M. A. Fries.....	St. Louis, Mo.....	Grafton, Ill.
11	Fsh.	2	25	L. E. Robertson.....	Reedville, Va.....	Palmer, Va.
12	Cod.	4	60	Stanley B. Butler.....	Vineyard Haven, Mass.....	Nantucket, Mass.
13	Fsh.	2	36	Glynn Canning Co. (Ga.).....	Brunswick, Ga.....	Glynn Avenue.
14	Pas.	1	110	Knappton Towboat Co. (Wash.).....	Astoria, Oreg.....	Foot Fourteenth Street.
15	Fsh.	2	20	William Buckler.....	Grand Haven, Mich.....	Leland, Mich.
16	Fsh.	7	100	Nordby Supply Co. (Alaska).....	Ketchikan, Alaska.....	
17	Pas.	2	b 60	Fred O. Henderson.....	Los Angeles, Calif.....	3813 Pacific Avenue, San Pedro, Calif.
18	Fsh.	3	15	Ira S. Morris.....	Beaufort, N. C.....	Atlantic, N. C.
19	Fsh.	4	75	Raymond Halberg.....	Saulte Ste. Marie, Mich.....	St. Ignace, Mich.
20	Fsh.	2	40	Ed Foster.....	Beaufort, N. C.....	Swansboro, N. C.
21	Msc.	2	30	Joseph J. Allan.....	New York, N. Y.....	2705 West Thirty-fifth Street, Coney Island, N. Y.
22	Fsh.	1	16	George Fawcett.....	Ketchikan, Alaska.....	Metlakatla, Alaska.
23	Fsh.	8	b 67	Alaska Packers Association (Calif.).....	Seward, Alaska.....	San Francisco, Calif.
24	Fsh.	2	24	Guisto Paoloni.....	New London, Conn.....	26 East Street.
25	Fsh.	2	18	John Reinberg.....	Grand Haven, Mich.....	710 South Della Street, Ludington, Mich.
26	Fsh.	10	150	Matthew S. Sears.....	Gloucester, Mass.....	2 Cedar Street.
27	Cod.	6	60	Arthur L. Parker.....	Boston, Mass.....	13 New Fish Pier.
28	Frt.	2	60	Isaac Fass (Va.).....	Norfolk, Va.....	Portsmouth, Va.
29	Fsh.	1	24	Leonard Abramsen.....	Perth Amboy, N. J.....	Highland Park, New Brunswick, N. J.
30	Fsh.	3	35	United States National Bank of Portland.....	Wrangell, Alaska.....	Portland, Oreg.
31	Pas.	1	24	C. H. Boehm.....	Erle, Pa.....	Dunkirk, N. Y.
32	Tnk.	11	600	Lake Tankers Corporation (Del.).....	Wilmington, Del.....	7 West Tenth Street.
33	Fsh.	2	50	T. C. Crosland.....	Tampa, Fla.....	General Delivery, Punta Gorda, Fla.
34	Tow.	3	100	Arundel Corporation (Md.).....	Baltimore, Md.....	Pier 2, Pratt Street.
35	Frt.	2	28	George Randolph.....	Miami, Fla.....	Bonita Spring, Fla.
36	Fsh.	2	150	Gulf Stream Sea Food Co.....	do.....	1029 Northeast First Avenue.
37	Fsh.	3	200	Clarence Mertz.....	Port Huron, Mich.....	Rogers City, Mich.
38	Fsh.	3	20	Ross J. Bell.....	Grand Haven, Mich.....	223 South Huron Street, Cheboygan, Mich.
39	Frt.	2	45	North Lubec Manufacturing & Canning Co. (Me.).....	Eastport, Me.....	North Lubec, Me.
40	Msc.	2	120	Atlantic, Gulf and Pacific Co. (W. Va.).....	New York, N. Y.....	15 Park Row.
41	Pas.	3	100	Lavallette Buck.....	Philadelphia, Pa.....	1247 Lafayette Street, Cape May, N. J.
42	Fsh.	4	18	Alabama Canning Co. (Ala.).....	Mobile, Ala.....	Bayou la Batre, Ala.
43	Fsh.	1	30	George L. Evans.....	Crisfield, Md.....	Rhodes Point, Md.
44	Ten.	2	60	Standard Dredging Co. (N. J.).....	New York, N. Y.....	Woolworth Building.
45	Tow	3	70	A. L. Simms.....	Mobile, Ala.....	Box 1421.
46	Frt.	3	45	M. J. Bilich.....	New Orleans, La.....	905 Royal Street
47	Pas.	2	22	Herman Thumhart.....	New York, N. Y.....	2120 Eighth Avenue.
48	Frt.	2	10	Sanford C. Babbidge.....	Rockland, Me.....	North Haven, Me.
49	Frt.	1	12	Abner J. Harris.....	Portland, Me.....	188 Commercial Street.
50	Frt.	3	100	Isaac Fass (Va.).....	Norfolk, Va.....	Portsmouth, Va.
51	Frt.	2	48	Einmett B. Hawkins.....	New York, N. Y.....	Huntington, N. Y.
52	Oys.	8	25	Frank V. Bateman.....	Philadelphia, Pa.....	Mauricetown, N. J.
53	Oys.	4	7	Major C. Todd.....	Crisfield, Md.....	Maryland Avenue.
54	Cod	1	40	George S. Monks.....	Boston, Mass.....	Quincy, Mass.
55	Frt.	2	24	Wilbur F. Morgan.....	Crisfield, Md.....	Route 2.
56	Cod.	2	50	Arthur A. Bain.....	St. Augustine, Fla.....	Owls Head, Me.
57	Fsh.	2	21	Frank Floyd.....	Grand Haven, Mich.....	St. James, Mich.
58	Fsh.	1	25	Andrew K. Anderson.....	Seattle, Wash.....	Kingston, Wash.
59	Fsh.	47	100	Frank C. Taylor.....	New Bedford, Mass.....	190 Kampton Street.
60	Fsh.	4	50	John Mollhagen.....	Grand Haven, Mich.....	418 Church Street, St. Joseph, Mich.
61	Oys.	2	45	Long Island Oyster Farms (N. Y.).....	New York, N. Y.....	Northport, N. Y.
62	Fsh.	4	60	Frank Johnson.....	Grand Haven, Mich.....	306 North Harrison Street, Ludington, Mich.
63	Fsh.	6	24	Frank Bua.....	Boston, Mass.....	22 Fleet Street.
64	Tow	1	b 30	William H. VanGorden.....	Bridgeport, Conn.....	Sound Beach, Conn.
65	Fsh.	8	36	Warren Fish Co. (Fla.).....	Pensacola, Fla.....	Rayland Street Wharf.
66	Pas.	2	30	Scott J. McBurney.....	New York, N. Y.....	4765 Bedford Avenue (B.).
67	Cod.	8	60	Bartholomew F. Whalen.....	Boston, Mass.....	34 Fish Pier.

* Formerly sch. Favorite.

Motor Vessels

Line No.	Official No.	Signal letters	Rig	Name of vessel	Tonnage		Register dimensions			When built	Where built
					Gross	Net	Length	Breadth	Depth		
					Feet						
1	100525		Ga. s.	Isabelle D.	10	7	37.0	13.9	3.6	1892	New Orleans, La.
2	212683		Ga. s.	Isabelle R.	20	13	48.0	12.4	4.5	1914	Klawack, Alaska
3	225000		Ol. s.	Isabelle Parker	110	48	96.2	23.8	10.2	1925	Essex, Mass.
4	217688		Ga. s.	Isabelle Place	10	6	41.8	10.3	4.2	1919	Collington, N. C.
5	221420		Ga. s.	Isaetta	34	21	61.6	16.0	4.6	1921	Forwells, Va.
6	230820		Ga. s.	Isalone	22	18	40.1	10.6	2.2	1931	North Fair Haven, N. Y.
7	225515		Ol. s.	Isco	54	33	61.0	19.4	7.5	1926	Nantucket, Mass.
8	100569		Ga. s.	Isem	16	14	38.6	14.1	4.5	1893	Marion, Mass.
9	206696		Ga. s.	Ishmael	45	20	68.8	22.7	5.5	1909	Inverness, Md.
10	215391		Ga. s.	Isis	28	24	62.6	14.2	5.7	1917	Seattle, Wash.
11	210082		Ol. s.	Iskum	15	10	48.0	12.8	4.9	1912	Winslow, Wash.
12	220349		Ga. s.	Island Beach	58	50	61.5	21.0	4.2	1920	Nyack, N. Y.
13	215843		Ga. s.	Island Belle	20	13	46.8	13.3	3.3	1917	Ewell, Md.
14	214127		Ga. s.	Island Count	15	10	45.5	13.0	5.1	1916	Stockton, Calif.
15	215439		Ol. s.	Island Duke	15	10	45.6	13.0	5.0	1917	do
16	214652		Ol. s.	Island Emperor	21	12	52.2	14.2	5.8	1916	do
17	215440		Ol. s.	Island Empress	22	15	52.2	14.2	5.8	1917	do
18	230980		Ol. s.	ISLAND GIRL	58	39	59.2	22.0	7.1	1931	Charleston, S. C.
19	100785		Ol. s.	Island Home	45	43	58.9	20.6	4.8	1903	Plantation Key, Fla.
20	209695		Ol. s.	Island Queen	13	9	45.9	12.0	5.2	1912	Stockton, Calif.
21	218527		Ga. w.	Island Queen	21	11	59.0	12.0	2.0	1919	Parkersburg, W. Va.
22	222475		Ga. s.	Island Queen	7	6	29.8	7.0	2.5	1913	Evansville, Ind.
23	210987		Ga. s.	Islander	15	15	36.6	9.3	4.0	1912	Sturgeon Bay, Wis.
24	214786		Ga. s.	Islander	31	24	52.3	14.3	6.3	1917	Tacoma, Wash.
25	215699		Ga. w.	Islander	5	5	43.0	10.0	1.8	1917	Wheeling, W. Va.
26	220326		Ga. s.	Islander	13	11	37.1	9.3	4.1	1920	Seattle, Wash.
27	222864		Ol. s.	Islander	40	27	57.9	16.5	5.9	1923	Sandusky, Ohio
28	224906		Ga. s.	Islander	14	11	49.6	13.0	3.4	1918	Brooklyn, N. Y.
29	225817		Ga. s.	Isle of Normandy	13	8	39.1	12.8	3.7	1926	Fernandina, Fla.
30	209257		Ga. s.	Isle of Surry	38	16	60.1	17.5	5.3	1911	Crittenden, Va.
31	225572		Ol. s.	Isle of Wight	62	42	59.8	24.2	7.7	1926	do
32	224616		Ol. s.	Isles of York	19	7	49.2	14.4	4.5	1925	Dare, Va.
33	229531		Ga. s.	Isn't	13	9	37.6	11.8	4.1	1911	Unknown
34	100684		Ga. s.	Israella	13	11	39.4	12.0	4.4	1899	Paulsboro, N. J.
35	213458		Ga. s.	It	15	10	45.0	10.6	4.5	1915	Blaine, Wash.
36	216225		Ga. s.	It	8	5	33.7	9.1	4.0	1909	Bellingham, Wash.
37	230284		Ga. s.	It	9	6	30.0	9.4	5.0	1917	Wrangell, Alaska
38	227296		Ol. s.	Itallo	53	36	64.0	16.6	5.9	1928	Bellingham, Wash.
39	225631		Ga. s.	Italy	11	5	37.5	11.8	4.5	1926	San Diego, Calif.
40	228233		Ga. s.	Itco I	13	12	36.0	14.1	3.0	1929	Seattle, Wash.
41	100455		Ga. s.	Ithiel	17	12	49.6	15.8	5.0	1889	Port Jefferson, N. Y.
42	223944		Ol. s.	Ithona	29	20	49.5	13.6	6.1	1924	Seattle, Wash.
43	230129		Ol. s.	Itswat	12	8	35.4	10.2	5.6	1930	La Conner, Wash.
44	229217		Ga. s.	Iva W	30	20	55.4	16.5	4.9	1929	Deltaville, Va.
45	227944		Ga. s.	Iva May	13	9	48.5	10.8	4.4	1928	Fishing Creek, Md.
46	212706		Ga. s.	Iva Rose	9	7	27.3	10.5	3.0	1914	Glen Haven, Mich.
47	100370		Ga. s.	Iva S. Barnes	15	14	38.0	15.6	5.0	1884	Whiting, Me.
48	100493		Ga. s.	Ivanhoe	14	10	50.0	10.7	3.9	1891	Baltimore, Md.
49	223804		Ol. s.	Ivanhoe	40	27	52.7	15.3	7.6	1924	Seattle, Wash.
50	230617		Ol. s.	Ivanhoe	52	18	70.8	17.6	8.5	1931	Damariscotta, Me.
51	224940		Ol. s.	Iver Foss	65	44	65.3	15.9	9.9	1925	Port Angeles, Calif.
52	100449		Ga. s.	Ivy	9	9	42.0	15.0	3.5	1889	Solomons Island, Md.
53	218355		Ga. s.	Ivy	13	10	39.5	11.3	4.4	1918	Choupique, La.
54	225682		Ga. s.	Izaak Walton	14	10	44.5	13.1	4.0	1926	Cape May, N. J.
55	222880		Ga. s.	J. B.	14	9	45.6	11.5	4.9	1918	Los Angeles, Calif.
56	213241		Ga. s.	J. A. Y.	9	6	34.0	10.0	4.0	1915	Juneau, Alaska
57	224080		Ga. s.	J. C. H.	9	5	34.7	10.5	2.6	1924	Chauvin, La.
58	77516		Ga. s.	J. H. B.	18	15	45.0	16.0	4.0	1902	Brookhaven, N. Y.
59	223097		Ga. s.	J. L. D.	13	10	41.1	12.2	3.1	1923	Cut Off, La.
60	219466		Ga. w.	J. Q. A.	48	48	75.0	25.0	3.6	1919	Chamberlain, S. Dak.
61	225075		Ga. w.	J. & J.	19	17	64.7	13.8	2.5	1925	St. Louis, Mo.
62	221237		Ga. s.	J. & P.	19	12	41.7	14.0	5.7	1921	Brooklyn, N. Y.
63	224340		Ol. s.	J. W.	12	8	36.4	11.2	5.1	1924	Miami, Fla.
64	226325		Ga. s.	J. & R.	11	7	37.6	12.0	3.2	1892	Grand Isle, La.
65	77075		Ga. s.	J. Chrutti	14	7	35.0	15.0	3.6	1892	Biloxi, Miss.
66	224012		Ga. s.	J. Douglas	18	9	47.5	13.2	5.7	1924	East Boothbay, Me.
67	227054		Ga. s.	J. Duffy	144	136	110.0	26.9	11.0	1919	Saulnierville, N. S.

¹ Formerly sch. Lizzie Lee.
² Formerly ga. s. Seagull.

³ Formerly U. S. N. ga. s. 5070.
⁴ Formerly ol. s. Angeles.

Line No.	Service	Crew	Horse-power	Name of owner	Home port	Address of owner
1	Fsh.	2	10	Joseph Messina	Apalachicola, Fla.	
2	Fsh.	3	30	Peter Roberts	Wrangell, Alaska	Klawack, Alaska.
3	Cod	27	b 100	Arthur L. Parker	Boston, Mass.	13 Fish Pier.
4	Frt.	1	40	Norfolk Marine Ry. Co. (Va.)	Norfolk, Va.	Foot West Liberty Street, Berkley, Va.
5	Fsh.	7	30	T. V. Fitchett	Reedville, Va.	Palmer, Va.
6	Fsh.	2	75	Harvey J. Brown	Oswego, N. Y.	North Fair Haven, N. Y.
7	Frt.	2	75	Island Service Co. (Mass.)	Vineyard Haven, Mass.	Nantucket, Mass.
8	Fsh.	1	8	Benjamin Sobraski	New London, Conn.	Irrington, Va.
9	Oys.	2	75	John A. Tarburton	Wilmington, Del.	27 South Dradford Street, Dover, Del.
10	Msc.	7	40	Lew G. Kay	Seattle, Wash.	316 First Avenue S.
11	Tow.	1	50	James Draham	Tacoma, Wash.	R. F. D. No. 1, Olympic, Wash.
12	Pas.	4	50	Town of Greenwich	Bridgeport, Conn.	Greenwich, Conn.
13	Frt.	2	24	John E. Whitelock	Crisfield, Md.	Ewell, Md.
14	Frt.	1	100	Benjamin Walters	San Francisco, Calif.	Channel and Weber Streets, Stockton, Calif.
15	Tow.	1	100	Bristol Bay Packing Co. (Calif.)	do.	141 Clay Street.
16	Tow.	1	b 150	Nancy E. Walters	do.	555 Howard Street.
17	Frt.	1	150	Nancy E. Walters	do.	do.
18	Fer.	2	125	Seaboard Air Line Railway Co. (Va.)	Savannah, Ga.	Norfolk, Va.
19	Tow.	2	60	A. Des Rocher	Miami, Fla.	51 South West Miami Road.
20	Pas.	1	100	Benjamin Walters	San Francisco, Calif.	555 Howard Street.
21	Tow.	1	40	Ohio Valley Sand Co. (W. Va.)	Pittsburgh, Pa.	764 Maple Avenue, New Martinsville, W. Va.
22	Tow.	1	16	Cypress Beach Ferry Co. (Ky.)	Louisville, Ky.	Henderson, Ky.
23	Frt.	2	30	Chambers Island, (Wis.)	Milwaukee, Wis.	Fish Creek, Wis.
24	Msc.	2	40	Jack Schoolfield	Los Angeles, Calif.	Catalina Island, Calif.
25	Frt.	1	30	Geo. Downing	Pittsburgh, Pa.	Maysville, Ky.
26	Fsh.	2	32	T. J. Brown	Ketchikan, Alaska	Box 221.
27	Frt.	2	125	United Fisheries Co. (Ohio)	Sandusky, Ohio	Foot Decatur Street.
28	Pas.	2	37	Carl H. Newman	Boston, Mass.	337 Charles Street.
29	Tow.	2	60	G. O. Reed	Miami, Fla.	Box 651.
30	Frt.	2	60	Preston Mooney	Elizabeth City, N. C.	Lake Landing, N. C.
31	Fer.	2	60	J. Q. Adams	Newport News, Va.	Eclipse, Va.
32	Fsh.	2	45	L. V. Forrest	do.	Messick, Va.
33	Fsh.	1	65	Frank Blossyk	New York, N. Y.	New Suffolk, N. Y.
34	Frt.	2	90	Nelson Z. Graves	Philadelphia, Pa.	22-24 South Third Street.
35	Tow.	1	35	Elizabeth Haven Markey	Seattle, Wash.	1814 Twelfth Avenue South.
36	Fsh.	1	15	Henry Adams	Sitka, Alaska	Bellingham, Wash.
37	Fsh.	1	18	George Hodges	Wrangell, Alaska	
38	Fsh.	6	100	Libby, McNeill & Libby (Me.)	Seattle, Wash.	88 Hamlin Street.
39	Fsh.	4	35	Ira A. Robbins	San Diego, Calif.	2306 Brant Street.
40	Frt.	2	40	Island Trading Co. (Wash.)	Seattle, Wash.	5223 California Avenue.
41	Fsh.	1	36	Oille Hackney	Philadelphia, Pa.	Margate City, N. J.
42	Fsh.	6	50	Ole Moland	Ketchikan, Alaska	6512 Thirty-second Avenue, Seattle, Wash.
43	Tow.	1	45	E. A. Libby	Seattle, Wash.	La Conner, Wash.
44	Frt.	2	50	John T. Ward	Newport News, Va.	Deltaville, Va.
45	Fsh.	2	16	George D. Murphy, sr.	Crisfield, Md.	Crocheron, Md.
46	Fsh.	2	20	John Leabo	Grand Haven, Mich.	Northport, Mich.
47	Frt.	2	7	Frank Bradley	Eastport, Me.	Lubec, Me.
48	Frt.	2	15	Edward D. Booz	Baltimore, Md.	Foot Montgomery Street.
49	Fsh.	5	60	Hilmar S. Johnson	Ketchikan, Alaska	Care Tongass Trading Co.
50	Fsh.	6	125	William J. Collins	Vineyard Haven, Mass.	Nantucket, Mass.
51	Tow.	2	275	Foss Launch and Tug Co. (Wash.)	Port Angeles, Calif.	Tacoma, Wash.
52	Frt.	1	30	Louis A. Hogue	Norfolk, Va.	Eclipse, Va.
53	Msc.	2	36	John R. Steed	Lake Charles, La.	607 Iris Street.
54	Pas.	2	90	Max Woelcke	Philadelphia, Pa.	Cape May, N. J.
55	Pas.	2	b 40	T. J. Shipley	Los Angeles, Calif.	Newport Beach, Calif.
56	Pas.	1	26	Sumdum Island Fox Farm (Alaska)	Juneau, Alaska	Sumdum Island, Alaska.
57	Fsh.	2	18	Constant Henry	New Orleans, La.	Houma, La.
58	Msc.	1	35	Karl V. Anderson	New York, N. Y.	78 Winter Street, City Island, N. Y.
59	Frt.	3	30	Jos. Defelice	New Orleans, La.	Cut Off, La.
60	Fer.	1	36	Chamberlain Ferry & Cable Pontoon Bridge Co. (S. Dak.)	Pembina, N. Dak.	Chamberlain, S. Dak.
61	Pas.	1	24	J. C. Willis	St. Louis, Mo.	Metropolis, Ill.
62	Frt.	2	45	Jakobson & Peterson (N. Y.)	New York, N. Y.	Foot Sixteenth Avenue (B).
63	Tow.	2	45	R. C. Huffman Construction Co. (Ohio)	Miami, Fla.	Terminal Tower, Cleveland, Ohio.
64	Fsh.	2	16	Ashton Collin	New Orleans, La.	Cut Off, La.
65	Frt.	1	20	George W. Buras	New Orleans, La.	420 Powder Street.
66	Frt.	1	40	John L. Goss Corporation (Me.)	Rockland, Me.	Stonington, Me.
67	Frt.	7	50	Abraham Hassell	Providence, R. I.	9 First Street.

b Formerly British schooner J. Duffy.

Line No.	Official No.	Signal letters	Rig	Name of vessel	Tonnage		Register dimensions			When built	Where built
					Gross	Net	Length	Breadth	Depth		
1	204853		Ga. s.	J. Van Wyen	14	12	44.4	15.3	3.4	1908	Patchogue, N. Y.
2	77611		Ga. s.	J. Warren	10	7	35.0	10.0	3.4	1901	Coquille, Oreg.
3	223386		Ga. w.	J. A. Cresad	43	21	65.0	14.0	2.6	1923	Clarington, Ohio
4	77181		Ga. s.	J. A. Gault	6	5	25.8	12.4	3.7	1895	Atlantic City, N. J.
5	221521	MDBS	Ol. s.	J. A. Morfett, Jr.	9,482	5,923	499.2	68.1	30.5	1921	Kearny, N. J.
6	213448		Ga. s.	J. B. Flaherty	11	10	30.5	9.5	3.8	1906	Racine, Wis.
7	230407		Ol. s.	J. B. Sullivan	35	24	65.0	13.0	6.0	1925	Jacksonville, Fla.
8	218497		Ol. s.	J. B. Wright	106	74	96.9	21.5	6.0	1919	Paulsboro, N. J.
9	210204		Ol. s.	J. C. Byers	9	6	42.8	11.7	3.2	1911	Fairport, Mich.
10	77329		Ga. s.	J. C. Caisey	6	6	44.1	10.9	2.8	1890	Deals Island, Md.
11	228850		Ol. s.	J. C. Drewer	44	30	60.5	19.0	6.2	1929	Ruark, Va.
12	77339		Ga. s.	J. C. Elliott	28	16	51.7	12.4	6.7	1898	Terminal Island, Calif.
13	224384		Ga. w.	J. C. McClain	57	53	71.0	18.0	3.8	1924	Point Marion, Pa.
14	227730		Ol. s.	J. D. Graham	39	26	56.1	15.2	6.8	1928	Delanco, N. J.
15	221733		Ga. s.	J. D. Marsh	15	10	51.5	11.1	4.1	1921	Tylerton, Md.
16	220647		Ol. s.	J. D. Phillips	9	6	46.3	8.2	3.8		
17	223339		Ga. s.	J. E. Sterling	33	24	56.8	15.7	5.3	1923	Amburg, Va.
18	225922		Ga. s.	J. E. Stevens	13	8	51.3	11.6	3.5		Unknown
19	76548		Ga. s.	J. F. Penney	17	6	45.2	16.5	5.0	1894	Moriches, N. Y.
20	230587		Ol. s.	J. F. Rader	38	23	57.4	15.6	7.6	1931	Orange, Tex.
21	227381		Ga. s.	J. H. Doxsee	29	25	50.4	20.1	3.6	1926	Fort Myers, Fla.
22	228295		Ga. s.	J. H. Moore	11	9	44.0	10.4	1.8	1929	Evansville, Ind.
23	208501		Ga. s.	J. H. Sisson	35	24	64.2	16.0	5.9	1911	Astoria, N. Y.
24	214081		Ga. s.	J. H. Steele	106	59	84.7	22.5	6.7	1916	Solomons, Md.
25	76817		Ga. s.	J. H. Still	32	29	56.2	17.8	5.0	1899	Bayport, N. Y.
26	223469		Ol. s.	J. H. Walker	16	9	42.2	11.9	4.3	1923	Astoria, Oreg.
27	76630		Ga. s.	J. I. Housman	7	6	29.8	13.3	3.4	1885	Patchogue, N. Y.
28	229293		Ol. s.	J. J. Carroll II	30	20	62.7	15.1	5.5	1929	Sandusky, Ohio
29	227541		Ol. s.	J. J. HENNEN	82	51	76.8	18.0	6.0	1928	Jeffersonville, Ind.
30	228500		Ga. w.	J. J. NAVE	17	17	60.0	18.0	2.3	1929	Nashville, Tenn.
31	230123		Ol. s.	J. J. Pilla	16	11	45.8	13.2	4.7	1930	Delanco, N. J.
32	77498		Ga. s.	J. J. Saunders	30	19	66.0	18.9	5.3	1901	Solomons, Md.
33	77087		Ga. s.	J. J. Snellenberg	8	7	30.1	14.0	3.9	1893	Atlantic City, N. J.
34	227419		Ga. w.	J. J. Steim	10	9	34.0	7.7	1.8	1927	Kittanning, Pa.
35	76016		Ga. s.	J. J. Stofen	32	22	53.0	21.0	4.3	1878	San Francisco, Calif.
36	77052		Ga. s.	J. J. Underhill	35	33	68.0	20.3	4.8	1892	Madison, Md.
37	213267		Ol. s.	J. M. Marshall	103	60	100.8	22.8	10.6	1915	Essex, Mass.
38	225884		Ga. s.	J. M. Tolley	41	28	58.0	18.8	6.0	1926	Hudson, Md.
39	225053		Ol. s.	J. N. LUMMUS	207	141	95.0	35.0	8.9	1925	City Island, N. Y.
40	206350		Ga. s.	J. P. Denham	32	21	55.7	15.3	7.4	1909	Baltimore, Md.
41	76744		Ga. s.	J. P. Moore	22	11	50.9	15.4	4.4	1888	Poquoson, Va.
42	211575		Ga. w.	J. P. Muggah	25	16	63.2	16.0	2.8	1913	Franklin, La.
43	213584		Ga. s.	J. Q. Adams	13	6	45.0	14.3	3.4	1915	Eclipse, Va.
44	212558		Ga. s.	J. R. Dixon	11	9	41.5	9.6	3.3	1914	Atlantic, N. C.
45	226137		Ga. s.	J. R. Rabble	22	10	55.6	12.8	2.0	1926	Plaquemine, La.
46	220714		Ga. s.	J. S. Corkhill	12	11	42.1	11.0	3.1		Unknown
47	222345		Ol. w.	J. S. Dunbar	15	10	54.9	10.0	3.3	1922	Helm, Ky.
48	226670		Ol. w.	J. S. Hopkins	30	24	55.6	14.1	2.5	1927	Clarksville, Tenn.
49	223139		Ol. w.	J. S. McKee	32	20	61.8	16.0	3.0	1923	Metropolis, Ill.
50	219296		Ga. s.	J. S. Taylor	19	12	52.2	13.1	4.0	1919	Moores Creek, Va.
51	77059		Ga. s.	J. T. Parks	10	6	51.0	13.5	3.6	1892	Ortolo, Md.
52	228480		Ol. s.	J. V. Davenport	56	26	61.6	20.5	6.9	1929	Kayan, Va.
53	77124		Ol. s.	J. W. Branning	31	15	54.3	13.6	5.0	1894	Portsmouth, Va.
54	227085		Ol. s.	J. W. Cornell	26	18	45.3	13.0	5.4	1927	Sturgeon Bay, Wis.
55	211842		Ga. w.	J. W. Cox	25	25	55.0	12.6	2.6	1913	Hermann, Mo.
56	12505		Ga. s.	J. W. Fenimore	15	13	49.7	17.7	4.7	1853	Burlington, N. J.
57	206742		Ga. s.	J. W. Lathrop	14	13	49.0	14.0	3.5	1909	Southport, N. C.
58	210610	LMFS	El. s.	J. W. VAN DYKE	4,928	3,045	364.9	51.0	29.5	1918	Gloucester City, N. J.
59	224898		Ol. s.	J. W. Vane	10	7	49.1	12.0	3.4	1925	Cambridge, Md.
60	204073		Ga. s.	J. W. Wilson	16	11	53.8	17.5	4.2	1907	Salisbury, Md.
61	223657		Ga. s.	J. & W.	7	6	28.8	8.5	3.3	1924	Harbor Springs, Mich.
62	203219		Ga. w.	J. O. & B.	13	5	53.7	14.0	3.6	1906	Westwego, La.
63	213765		Ga. s.	J. & M. Lewis	10	7	34.0	9.7	3.1	1915	Atlantic, N. C.
64	76627		Ga. s.	J. & P. Bradford	23	14	54.0	15.6	4.4	1885	Solomons Island, Md.
65	76546		Ga. s.	J. D. C. Hanna	10	6	53.0	13.9	3.6	1884	Somerset Co., Md.
66	211546		Ga. s.	J. Ed. O'Brien	10	8	44.0	9.8	3.9	1913	Port St. Joe, Fla.
67	211624		Ga. s.	J. Hammitt Lake	49	43	68.5	22.2	5.3	1913	Solomons Island, Md.
68	201069		Ga. s.	J. Harry Lyons	14	13	51.6	15.0	3.7	1904	Atlantic City, N. J.
69	227382		Ol. s.	J. Norman Riley	406	333	123.8	28.6	12.4	1928	Brooklyn, N. Y.
70	211299		Ga. s.	Jace	14	11	39.2	12.4	5.4	1912	Carlstadt, N. J.
71	223327		Ga. s.	Jack	15	10	39.7	14.0	3.0	1923	Aberdeen, Md.

1 Formerly U. S. Coast Guard ol. s. 248.
 2 Formerly ol. s. James V. Crawford.

3 Formerly ga. s. W. D. Morgan.
 4 Formerly ga. s. R. McBride.

Line No.	Service	Crew	Horse-power	Name of owner	Home port	Address of owner
1	Oys.	1	30	Long Island Oyster Farms (N. Y.)	New York, N. Y.	Northport, N. Y.
2	Fsh.	1	16	Wm. Bingaman	Seattle, Wash.	1292 Westlake Avenue North.
3	Tow.	2	40	J. A. Cresap	Pittsburgh, Pa.	Moundsville, W. Va.
4	Fsh.	1	22	John Richardson	Philadelphia, Pa.	Stone Harbor, N. J.
5	Tnk.	41	3,700	Standard Shipping Co. (Del.)	Wilmington, Del.	7 West Tenth Street.
6	Fsh.	1	12	Joseph Marrier	Marquette, Mich.	Gladstone, Mich.
7	Fsh.	2	45	Thompson Fish Co. (Fla.)	Key West, Fla.	Box 268.
8	Frt.	3	100	Wright Bros. (Del.)	Philadelphia, Pa.	Bridgeport, N. J.
9	Frt.	1	40	John M. Dewey	Detroit, Mich.	528 East First Street, Monroe, Mich.
10	Frt.	2	4	Jessie J. Parks	Crisfield, Md.	Maryland Avenue.
11	Frt.	3	45	J. C. Drew	Cape Charles, Va.	Saxis, Va.
12	Frt.	2	50	Walter T. Barney	San Diego, Calif.	Ramona, Calif., care State Bank.
13	Tow.	2	100	McClain Sand Co. (Pa.)	Pittsburgh, Pa.	Point Marion, Pa.
14	Tow.	2	220	Rancocas Construction Co. (N. J.)	Philadelphia, Pa.	Delanco, N. J.
15	Frt.	2	30	Benjamin F. Evans	Crisfield, Md.	Rhodes Point, Md.
16	Msc.	2	45	H. O. Creque	St. Thomas, Virgin Islands.	
17	Frt.	2	25	E. F. Wise	Manteo, N. C.	Stumpy Point, N. C.
18	Frt.	2	35	John W. Thomas	Cape Charles, Va.	Tangier, Va.
19	Oys.	4	18	Daniel C. Garrison	Philadelphia, Pa.	Keislerville, N. J.
20	Plt.	3	210	Sabine Pilots	Port Arthur, Tex.	
21	Pas.	2	45	Board of Commissioners	Tampa, Fla.	County Seat, Everglades, Fla.
22	Tow.	1	28	Herschel Moore	Evansville, Ind.	2013 West Ohio Street.
23	Fsh.	5	75	Libby, McNeill & Libby (Me.)	Seattle, Wash.	88 Hamlin Street.
24	Frt.	3	100	Reinauer Fuel Transportation Corporation (N. Y.)	Newark, N. J.	Kearney, N. J.
25	Fsh.	8	25	Jack Ranzman	New York, N. Y.	1670 Longfellow Avenue.
26	Tow.	2	40	Crown Willamette Paper Co. (Me.)	Portland, Oreg.	West Linn, Oreg.
27	Fsh.	1	24	John Style	New York, N. Y.	West Sayville, N. Y.
28	Frt.	1	120	United Fisheries Co. (Ohio)	Sandusky, Ohio	Foot Decatur Street.
29	Tow.	1	250	J. J. Hennen	St. Louis, Mo.	Foot Victor Street.
30	Fer.	1	10	Ferry Commission, Cheatham County	Nashville, Tenn.	Neptune, Tenn.
31	Tow.	1	90	Eastern Sand and Gravel Corporation (Del.)	Philadelphia, Pa.	Widener Building.
32	Oys.	5	24	Maurice R. Lee	do	Port Norris, N. J.
33	Frt.	1	15	Allen Tallman	do	Somers Point, N. J.
34	Tow.	1	28	Richard Steim	Pittsburgh, Pa.	410 Reynolds Avenue, Kittinging, Pa.
35	Frt.	1	20	James J. O'Connor	San Francisco, Calif.	111 Santa Paula Avenue.
36	Frt.	6	25	Asa C. Ketcham	Annapolis, Md.	Solomons, Md.
37	Cod.	19	90	J. Manuel Marshall	Gloucester, Mass.	Brown Building.
38	Frt.	3	45	J. M. Tolley	Cambridge, Md.	314 Locust Street.
39	Pas.	5	1160	Peninsula Terminal Co. (Fla.)	Miami, Fla.	Fishers' Properties Building.
40	Plt.	7	65	W. L. Anderson	Charleston, S. C.	Boyce Wharf.
41	Fsh.	2	50	J. W. Smith	Newport News, Va.	Lady, Va.
42	Tow.	3	40	Sterling Sugars (La.)	New Orleans, La.	Franklin, La.
43	Oys.	1	50	W. J. Bagnall	Norfolk, Va.	Crittenden, Va.
44	Frt.	1	20	Raymond T. Taylor	Beaufort, N. C.	Newport, N. C.
45	Tow.	3	150	Louisiana Cooperage Co. (Del.)	New Orleans, La.	Plaquemine, La.
46	Frt.	4	17	Mrs. Philip S. Camm	Philadelphia, Pa.	South Merchantville, N. J.
47	Tow.	3	22	Burnside Veneer Co. (Ky.)	Louisville, Ky.	Burnside, Ky.
48	Tow.	3	25	Rock City Towing Co. (Tenn.)	Nashville, Tenn.	
49	Tow.	4	60	O. H. Griffin	Louisville, Ky.	Paducah, Ky.
50	Frt.	2	21	Wm. H. Smith	Reedville, Va.	Ottoman, Va.
51	Oys.	1	18	Henderson Robinson	Newport News, Va.	Dandy, Va.
52	Frt.	2	50	J. W. Davenport	Reedville, Va.	Blackwells, Va.
53	Tow.	3	100	Peter J. Magyar	Perth Amboy, N. J.	798 Amboy Avenue.
54	Fsch.	4	60	John W. Cornell	Milwaukee, Wis.	Washington Island, Wis.
55	Tow.	1	25	Alpha Portland Cement Co. (N. J.)	St. Louis, Mo.	1233 Arcade Building.
56	Oys.	6	24	Walter Brandriff	Philadelphia, Pa.	Bridgeton, N. J.
57	Frt.	2	20	George E. Brooks	Wilmington, N. C.	Shalotte, N. C.
58	Tnk.	25	2,500	Atlantic Refining Co. (Pa.)	Philadelphia, Pa.	260 South Broad Street.
59	Frt.	1	20	John H. Warfield	Cambridge, Md.	Thomas, Md.
60	Frt.	2	25	W. A. Barnes	Crisfield, Md.	207 Cove Street.
61	Fsh.	2	10	Theodore Schlesna	Chicago, Ill.	9338 Escanaba Avenue.
62	Frt.	3	68	O. J. Savole	New Orleans, La.	Harvey, La.
63	Fsh.	1	22	Brady C. Way	Beaufort, N. C.	
64	Frt.	2	35	T. F. Anderton	Newport News, Va.	Gloucester Point, Va.
65	Frt.	2	10	Joseph R. Langley	Annapolis, Md.	Solomons, Md.
66	Tow.	2	22	E. H. Scott	Apalachicola, Fla.	Jonesville, La.
67	Pol.	3	50	State of New Jersey	Philadelphia, Pa.	Trenton, N. J.
68	Pas.	2	40	A. J. Parker	do	124 Caspian Street, Atlantic City, N. J.
69	Frt.	4	300	E. G. B. Riley	New York, N. Y.	11 Broadway.
70	Pas.	1	57	Frank J. Nahrung	do	Union City, N. J.
71	Frt.	2	40	Henry M. Keen	Baltimore, Md.	Aberdeen, Md.

* Formerly st. s. Allentown.

* Formerly schooner Leroy Woodburn.

Line No.	Official No.	Signal letters	Rig	Name of vessel	Tonnage		Register dimensions			When built	Where built
					Gross	Net	Length	Breadth	Depth		
					Feet						
1	223543		Ga. s.	Jack	10	5	35.0	9.6	4.4		Unknown
2	223589		Ga. s.	Jack	7	6	31.5	10.3	3.5	1924	Beach Haven, N. J.
3	229009		Ga. s.	Jack	7	6	32.3	10.1	3.6	1929	do
4	227623		Ol. s.	Jack & Harker	55	38	76.2	22.1	6.2	1928	Dorchester, N. J.
5	227050		Ga. s.	Jackie	9	6	34.7	10.5	3.5	1920	Port Norris, N. J.
6	227689		Ga. s.	Jackie	13	9	43.6	9.6	5.2	1928	Long Beach, Calif.
7	228119		Ga. s.	Jackie	20	14	52.6	14.0	3.2	1928	Cape Girardeau, Mo.
8	228160		Ol. s.	Jackie B.	63	43	77.9	17.6	9.1	1929	Essex, Mass.
9	211630		Ga. s.	Jackson	15	10	50.6	11.7	4.5	1913	Baltimore, Md.
10	226855		El. s.	Jackson	224	174	110.4	39.7	9.8	1927	So. Jacksonville, Fla.
11	212881		Ol. s.	Jackson and Arthur	25	17	48.5	14.0	6.0	1914	Gloucester, Mass.
12	200638		Ga. s.	Jacob Ockers	29	27	56.0	18.6	5.4	1904	Patchogue, N. Y.
13	220934		Ga. s.	Jacquelin	15	11	43.2	10.4	2.5	1920	Morgan City, La.
14	230758		Ol. s.	Jacqueline	16	5	46.5	15.0	3.6	1931	Biloxi, Miss.
15	221898		Ga. s.	James	21	13	58.7	16.2	4.0	1922	Crittenden, Va.
16	222018		Ga. s.	James D.	44	30	59.6	18.8	7.1	1922	Brooklyn, N. Y.
17	221621		Ga. s.	James F.	8	5	38.7	9.0	4.3	1914	San Diego, Calif.
18	222427		Ga. s.	James H.	5	5	31.5	9.4	3.1	1910	Long Branch, N. J.
19	226099		Ga. s.	James J.	17	10	46.6	12.2	4.6	1926	Ruark, Va.
20	213587		Ga. w.	James O.	10	8	55.0	10.0	2.2	1915	Rochester, Ky.
21	200552		Ga. w.	James R.	14	14	63.0	12.0	2.5	1903	Higginsport, Ohio.
22	223722		Ol. s.	James W.	74	37	77.3	20.0	5.5	1923	Portland, Ore.
23	77574		Ga. s.	James and Esther	76	47	81.7	21.0	9.8	1903	Essex, Mass.
24	225103		Ga. s.	James Aubry	11	8	44.2	10.3	2.9	1925	Solomons, Md.
25	76592		Ga. s.	James Carroll	11	10	36.0	13.4	3.9	1885	Keyport, N. J.
26	206092		Ga. s.	JAMES EDWARD	82	66	73.5	19.3	10.5	1909	Ferrysburg, Mich.
27	76621		Ga. s.	James Humphrey	9	9	35.0	15.3	3.4	1886	Patchogue, N. Y.
28	212219		Ga. s.	James Monroe	11	7	35.6	12.3	4.1	1914	Toms River, N. J.
29	218381		Ga. s.	James Monroe	14	11	40.5	10.3	5.0	1910	Brooklyn, N. Y.
30	77016		Ga. s.	James Mulvey	18	7	42.0	16.4	4.5	1892	Greenwich, N. O.
31	227484		Ga. s.	James River	14	6	52.4	9.8	3.3		Unknown
32	223946		Ga. s.	Jas. Roper	23	11	52.2	14.2	4.8	1924	Norfolk, Va.
33	227492		Ga. w.	JAS. TAYLOR	32	20	55.1	13.3	2.5	1928	Caruthersville, Mo.
34	223201		Ga. s.	James Thomas	10	6	45.3	12.1	3.4	1923	Messick, Va.
35	228969		Ga. s.	James Velcich	34	21	62.0	20.7	4.8	1929	Pascagoula, Miss.
36	227663		Ga. s.	James A. Hamilton	14	9	41.0	11.0	4.2	1919	Brooklyn, N. Y.
37	223440		Ga. w.	James A. Huff	12	12	68.0	12.0	1.6	1923	Loudon, Tenn.
38	216810		Ol. s.	JAMES B. STEWART	51	23	60.0	16.0	7.0	1918	Buffalo, N. Y.
39	77383		Ga. s.	James C. Tawes	14	8	53.5	14.0	3.0	1899	Monte, Md.
40	205547		Ga. s.	James E. Brown	8	8	31.0	8.0	7.0	1908	Buffalo City, N. C.
41	76462		Ga. s.	James E. Jouett	20	17	43.1	13.0	8.0	1886	Manatee, Fla.
42	77528		Ga. s.	Jas. F. McKenna	95	50	78.0	27.6	6.3	1902	San Francisco, Calif.
43	76579		Ga. s.	James H. Nixon	32	18	58.0	19.0	4.9	1873	Mauricetown, N. J.
44	216030		Ga. s.	James J. Kehoe No. 3	10	7	29.6	13.5	3.8	1918	Brooklyn, N. Y.
45	221594		Ga. s.	James J. Murray	53	36	61.3	20.9	7.5	1921	Pocomoke City, Md.
46	224093		Ol. s.	JAMES J. MURRAY	55	29	61.3	17.1	7.7	1924	Buffalo, N. Y.
47	218898		Ga. s.	James J. Minot	21	14	49.6	13.3	5.5	1919	Crittenden, Va.
48	223048		Ga. s.	James L. Deyo	10	9	54.0	12.0	2.7	1923	Clinton, Iowa
49	215192		Ol. s.	James M. Burke	28	11	53.8	14.4	6.4	1917	Boothbay Harbor, Me.
50	207999		Ga. s.	James O. Sheppard	33	16	61.1	20.5	5.2	1910	Greenwich, N. J.
51	76413		Ga. s.	James P. Nieuirk	25	11	51.5	18.0	5.1	1888	Bridgeton, N. J.
52	76502		Ga. s.	James P. Thurston	16	8	46.7	15.7	4.6	1884	Berkley, Va.
53	76837		Ga. s.	James T. Dennis	14	9	54.0	15.3	4.0	1889	Oriole, Md.
54	219788		Ga. s.	Jamie	28	21	55.1	16.7	5.3	1920	West Norfolk, Va.
55	92557		Ga. s.	Jane	18	15	34.5	13.8	6.0	1893	New London, Conn.
56	136902		Ga. s.	Jane	67	56	85.2	21.2	5.7	1901	Baltimore, Md.
57	202399		Ga. s.	Jane	9	6	40.1	12.5	3.5	1905	Queenstown, Md.
58	212169		Ga. s.	Jane	18	12	46.5	13.9	6.2	1914	Westlake, La.
59	229704		Ol. s.	Jane	34	23	71.3	10.0	5.9	1919	Oshkosh, Wis.
60	229721		Ol. s.	Jane	20	14	37.0	12.3	5.0	1929	Sturgeon Bay, Wis.
61	229345		Ol. s.	Jane	33	23	49.7	14.5	6.8	1930	Seattle, Wash.
62	228025		Ga. s.	Jane L.	15	10	39.9	11.2	4.6	1929	Point Aux Pins, Mich.
63	225193		Ol. s.	Jane R.	22	15	44.4	9.9	3.0	1925	Memphis, Tenn.
64	208959		Ga. s.	Jane S.	8	5	42.0	9.0	3.0	1909	Sault Ste. Marie, Mich.
65	212767		Ga. s.	Jane S.	11	8	42.7	11.7	4.7	1914	Los Angeles, Calif.
66	224553		Ga. s.	Jane S.	11	9	35.1	9.1	4.5	1925	Seattle, Wash.
67	215205		Ga. s.	Jane Elizabeth	11	10	31.0	9.6	3.3	1916	Oconto, Wis.

1 Formerly ga. s. Sparrow.
 2 Formerly U. S. Navy ga. s. Nomad.
 3 Formerly ga. s. Dorianna.
 4 Formerly U. S. Navy ga. s. 7776.
 5 Formerly st. s. W. F. Mattich.
 6 Formerly ga. s. Edith S. Wilkin.

a sch. Mary.
 b ga. y. Lillian.
 c ga. s. Runabout.
 d ga. s. B. R. Corp. No. 2.
 e ga. s. M. R. Y. No. 1.

Line No.	Service	Crew	Horse-power	Name of owner	Home port	Address of owner
1	Fsh.	3	40	B. W. Hart	Miami, Fla.	Coconut Grove, Fla.
2	Fsh.	7	20	Lester L. Hayes	Philadelphia, Pa.	Ship Bottom, N. J.
3	Fsh.	5	25	Seaside Heights Fish Co. (N. J.)	do	Seaside Park, N. J.
4	Oys.	8	100	John H. Bell	do	Port Norris, N. J.
5	Fsh.	2	24	J. R. Bateman	do	Mauricetown, N. J.
6	Pas.	2	b 100	J. W. Harvey	Los Angeles, Calif.	72 Ocean Park Avenue, Long Beach, Calif.
7	Tow.	1	150	List & Weatherly Construction Co. (Mo.)	Kansas City, Mo.	Railway Exchange Building.
8	Cod.	12	140	John F. Barrett	Gloucester, Mass.	21 Liberty Street.
9	Pas.	2	70	Mayor and City Council	Baltimore, Md.	City Hall.
10	Fer.	8	150	Florida Ferry Co. (Fla.)	Jacksonville, Fla.	26 South Main Street.
11	Cod.	8	60	Anna Ciulla	Boston, Mass.	277 North Street.
12	Fsh.	10	56	Emil Mansika	do	Wildwood, N. J.
13	Fsh.	2	32	Sidney Prestenbach	New Orleans, La.	Morgan City, La.
14	Fsh.	3	36	Henry F. Fountain	Gulfport, Miss.	Biloxi, Miss.
15	Frt.	2	24	Harry O. Brown	Washington, D. C.	Thirty-fifth and K Streets NW.
16	Frt.	2	65	Joseph Prisdendorf	Newark, N. J.	Fallsades Park, N. J.
17	Msc.	1	40	Johan Edvinson	New York, N. Y.	323 Fifty-seventh Street.
18	Tow.	2	15	M. P. Howlett (Del.)	Philadelphia, Pa.	Swanson and Christian Streets.
19	Frt.	2	24	H. F. Dryden	Norfolk, Va.	Weems, Va.
20	Tow.	1	12	C. M. Belt	St. Louis, Mo.	Cave-in-Rock, Ill.
21	Tow.	2	15	Baker Tow Boat Co. (Ala.)	Mobile, Ala.	Tuscaloosa, Ala.
22	Tow.	4	300	Shaver Transportation Co. (Oreg.)	Portland, Oreg.	Foot Fessenden Street.
23	Fsh.	10	36	M. M. Glasgow	Pensacola, Fla.	Panama City, Fla.
24	Pas.	2	14	Isaac H. Hill	Annapolis, Md.	Dowell, Md.
25	Msc.	2	15	William Lewis	New York, N. Y.	Great Kills, N. Y.
26	Tow.	4	300	Great Lakes Dredge & Dock Co. (N. J.)	Duluth, Minn.	First and American National Bank.
27	Tow.	1	65	Henry Steers (N. Y.)	New York, N. Y.	17 Battery Place.
28	Pas.	2	24	Hugo Harms	Philadelphia, Pa.	Toms River, N. J.
29	Pas.	1	24	do	do	do
30	Oys.	5	18	Samuel H. Garretson	do	Haleyville, N. J.
31	Tow.	2	36	J. E. Royall	Brunswick, Ga.	800 First Avenue.
32	Frt.	2	25	Noah G. Evans	Crisfield, Md.	Rhodes Point, Md.
33	Pas.	1	45	J. E. Taylor	Memphis, Tenn.	Caruthersville, Mo.
34	Fsh.	2	14	J. C. Diggs	Newport News, Va.	Messick, Va.
35	Fsh.	6	24	Mexican Gulf Packing Co. (La.)	Gulfport, Miss.	Pascagoula, Miss.
36	Pas.	1	40	Francis L. Hills	New York, N. Y.	51 Malden Lane.
37	Tow.	2	60	H. C. Milnor	Chattanooga, Tenn.	Knoxville, Tenn.
38	Tow.	5	175	James Stewart & Co. (N. J.)	New York, N. Y.	17 East Forty-second Street.
39	Frt.	4	15	M. L. Marshall	Norfolk, Va.	Rushmere, Va.
40	Tow.	1	10	John Higgins	do	do
41	Plt.	3	50	Joshua B. Smith, estate of	Key West, Fla.	204 Whitehead Street.
42	Frt.	2	b 60	Peter Hansen	San Francisco, Calif.	1674 Tenth Avenue.
43	Oys.	6	18	Wm. H. Berry, jr.	Philadelphia, Pa.	Haleyville, N. J.
44	Frt.	2	24	Andrew Olsen	New York, N. Y.	149 Pioneer Street.
45	Frt.	2	110	Anna R. Murray	do	18 India Wharf (B).
46	Tow.	7	260	Great Lakes Dredge & Dock Co. (N. J.)	Duluth, Minn.	First and American National Bank.
47	Pas.	2	50	City of Boston	Boston, Mass.	City Hall.
48	Pas.	1	40	James L. Deyo	Dubuque, Iowa	Clinton, Iowa.
49	Cod.	9	60	James M. Burke	Provincetown, Mass.	72 Commercial Street.
50	Oys.	6	25	John M. Brineshultz	Philadelphia, Pa.	Cedarville, N. J.
51	Oys.	6	25	George B. Crossley	do	Newport, N. J.
52	Frt.	2	37	A. T. Donnell	Newport News, Va.	West Point, Va.
53	Oys.	2	24	W. W. Hunley	Cape Charles, Va.	Cobbs Creek, Va.
54	Frt.	2	42	Evelyn M. Gibbs	Elizabeth City, N. C.	401 East Burgess Street.
55	Msc.	1	65	Central Railroad Co. of New Jersey (N. J.)	New York, N. Y.	143 Liberty Street.
56	Frt.	4	125	Kent Lighterage Corporation (N. Y.)	New York, N. Y.	198 Kent Avenue (B).
57	Frt.	2	13	Hazel Baker	Cambridge, Md.	110 Vue de Leau Street.
58	Tow.	1	75	Atlantic Gulf & Pacific Co. (N. Y.)	New York, N. Y.	15 Park Row.
59	Tow.	5	100	Fox River Navigation Co. (Wis.)	Milwaukee, Wis.	Kaukauna, Wis.
60	Fsh.	2	30	Nels M. Sorensen	do	Kewaunee, Wis.
61	Fsh.	0	50	P. H. Toft	Seattle, Wash.	3036 West Sixtieth Street.
62	Fsh.	1	30	William L. Latura	Port Huron, Mich.	Point Aux Pins, Mich.
63	Pas.	1	10	Mrs. R. V. Wallace Clatt	Memphis, Tenn.	2068 Nelson Avenue.
64	Msc.	1	18	Gerald Neville	Marquette, Mich.	Sault Ste. Marie, Mich.
65	Fsh.	3	40	Sanborn Cutting Co. (Oreg.)	Astoria, Oreg.	Foot Hume Street.
66	Pas.	1	100	Western Washington Electric Light & Power Co. (Wash.)	Seattle, Wash.	Aberdeen, Wash.
67	Fsh.	2	20	Anker Greenfeldt	Milwaukee, Wis.	Washington Island, Wis.

⁸ Formerly ga. s. Elizabeth.
⁹ Formerly ga. s. Home.

¹⁰ Formerly ga. y. Dorleou.

Line No.	Official No.	Signal letters	Rig	Name of vessel	Tonnage		Register dimensions			When built	Where built
					Gross	Net	Length	Breadth	Depth		
1	226777		Ol.w.	Jane Rhea.....	90	83	64.9	20.0	4.0	1927	Paducah, Ky.....
2	210399		Ga. s.	Janet.....	10	7	47.0	10.7	3.4	1912	Atlantic, N. C.....
3	215937		Ga. s.	Janet.....	7	6	30.8	8.6	3.7	1917	Bremerton, Wash.....
4	221236		Ga. s.	Janet.....	24	16	49.1	14.6	6.7	1921	Pocomoke City, Md.....
5	228686		Ol. s.	Janet G.....	33	22	49.8	14.6	7.0	1929	Dockton, Wash.....
6	224790		Ol. s.	Janet Elise.....	19	8	45.7	13.8	5.5	1925	Newcastle, Me.....
7	230064		Ol. s.	Janice.....	31	14	57.3	18.2	5.0	1930	Dare, Va.....
8	201670		Ga. s.	Janice D. Pettis.....	13	8	40.5	13.8	3.2	1905	Bridgeport, Conn.....
9	227728		Ga. s.	Janie.....	11	7	38.2	10.6	4.4	1928	Langley, Wash.....
10	227660		Ga. s.	Janie E.....	12	8	33.2	18.0	4.3	1928	Mahons, Del.....
11	216322		Ga. s.	Janie K.....	13	11	35.7	9.1	5.0	1918	Seattle, Wash.....
12	221744		Ga. s.	Janie M.....	9	6	33.9	12.4	3.6	1921	Brunswick, Ga.....
13	203733		Ol. s.	Japonica.....	66	45	50.4	17.5	7.8	1906	Handsboro, Miss.....
14	230578		Ga. s.	Java.....	20	14	48.5	11.5	6.0	1931	Averne, N. Y.....
15	228578		Ga. s.	Jay.....	10	7	34.9	10.3	5.3	1929	Tacoma, Wash.....
16	221616		Ga. s.	Jazz.....	15	10	43.3	10.7	4.9	1921	Skagway, Alaska.....
17	217879		Ol. s.	Jean.....	14	9	38.1	10.4	5.4	1919	Seattle, Wash.....
18	223425		Ol. s.	Jean.....	241	221	93.0	22.4	6.8	1923	Palatka, Fla.....
19	224411		Ol. s.	Jean.....	43	29	65.4	17.3	7.4	1924	Seattle, Wash.....
20	223544		Ga. s.	Jean.....	9	9	37.0	10.0	4.0	1930	Rockland, Me.....
21	230661		Ga. s.	Jean.....	10	8	37.0	10.5	2.8	1931	Atlantic, N. C.....
22	228860		Ga. s.	Jean D.....	9	7	32.2	8.7	2.8	1929	Seattle, Wash.....
23	228288		Ga. s.	JEAN M.....	17	12	36.3	9.3	4.8	1929	Grafton, Ill.....
24	230694		Ga. s.	Jean M.....	13	7	39.3	12.7	3.9	1931	Biloxi, Miss.....
25	226704		Ga. s.	Jean Marie.....	15	12	38.4	11.5	4.4	1927	Port Angeles, Wash.....
26	226716		Ga. s.	Jean E. Morris.....	10	8	33.0	10.3	4.9	1927	Millford, Del.....
27	77550		Ga. s.	Jean R. Zeigler.....	8	8	34.0	12.4	4.0	1901	Ocean City, N. J.....
28	217779		Ga. s.	Jeanne.....	36	30	58.8	14.1	5.3	1919	Seattle, Wash.....
29	210625		Ga. s.	Jeanette.....	9	6	34.4	10.6	3.6	1919	Portland, Oreg.....
30	225411		Ga. s.	Jeanette.....	9	6	38.6	9.0	4.0	1912	Brooklyn, N. Y.....
31	77525		Ga. s.	Jeanie.....	19	13	43.8	13.5	5.0	1902	Bridgeport, Conn.....
32	229390		Ga. s.	Jeanne.....	45	40	63.6	18.4	2.5	1903	Juneau, Alaska.....
33	205483		Ga. s.	Jeanette.....	13	9	44.6	13.4	3.9	1903	Elkton, Md.....
34	218198		Ga. s.	Jeannette.....	9	6	36.6	9.7	4.4	1919	Seattle, Wash.....
35	218648		Ga. s.	Jeannette.....	7	6	42.4	7.8	3.1	1916	Superior, Wis.....
36	219808		Ol. s.	Jeannette R.....	101	52	84.5	20.7	7.8	1920	San Diego, Calif.....
37	203454		Ga. s.	Jeanie.....	9	6	35.0	12.4	4.0	1906	Unalaklik, Alaska.....
38	218599		Ga. s.	Jeff.....	7	6	34.6	9.0	2.7	1919	Jeanerette, La.....
39	223148		Ol. s.	Jeff.....	59	40	64.7	20.5	6.5	1923	Honga, Md.....
40	221112	MCNR	Ol. s.	JEFF DAVIS.....	6,204	3,851	395.5	55.0	31.4	1921	New Orleans, La.....
41	217681		Ol. s.	Jefferson.....	26	11	53.9	15.7	5.6	1919	Sausalito, Calif.....
42	226000		Ol. s.	JEFFERSON.....	214	145	117.2	37.2	9.2	1926	Groton, Conn.....
43	228212		Ga.w.	Jefferson.....	61	34	64.7	16.0	2.9	1929	Chattanooga, Tenn.....
44	221497		Ga.w.	Jen.....	37	15	61.6	14.0	2.0	1921	Portsmouth, Ohio.....
45	230366		Ga. s.	Jenarose II.....	7	5	36.5	9.3	2.8	1930	Seattle, Wash.....
46	221407		Ga. s.	Jenesther.....	9	6	38.9	10.5	3.6		Unknown.....
47	76508		Ga. s.	Jennie.....	6	5	31.4	12.1	3.3	1884	Islip, N. Y.....
48	76990		Ga. s.	Jennie.....	6	5	26.0	12.0	3.8	1884	Newport, R. I.....
49	208751		Ga. s.	Jennie.....	20	16	41.7	12.6	4.7	1911	Seattle, Wash.....
50	228091		Ga. s.	Jennie B.....	12	5	39.0	12.0	5.7	1928	Kennebunkport, Me.....
51	209663		Ga. s.	Jennie D III.....	23	16	46.0	14.0	6.0	1912	Detroit, Mich.....
52	211282		Ga. s.	Jennie G.....	10	9	33.5	10.5	4.1	1913	Newport, R. I.....
53	208795		Ga. s.	Jennie N.....	6	5	23.6	7.0	3.4	1907	Sturgeon Bay, Wis.....
54	70488		Ga. s.	Jennie R.....	11	9	34.5	14.5	4.5	1884	Patchogue, N. Y.....
55	214395		Ga. s.	Jennie S.....	11	11	35.7	11.7	5.0	1912	Yonkers, N. Y.....
56	211508		Ga. s.	Jennie T.....	12	7	38.5	12.7	3.4	1913	Noank, Conn.....
57	210898		Ga. s.	Jennie & James.....	14	7	50.6	13.4	4.2	1913	Seyern, Va.....
58	221366		Ga. s.	Jennie and Josie.....	14	6	47.2	13.8	4.0	1906	White Stone, Va.....
59	230621		Ol. s.	Jennie and Julia.....	61	43	78.8	18.2	8.7	1931	Rockport, Mass.....
60	225439		Ga. s.	Jennie Dare.....	25	11	51.3	15.6	4.8	1926	Forwell, Va.....
61	226798		Ol. s.	Jennie Dillon.....	11	8	38.9	11.7	4.3	1923	Newburgh, N. Y.....
62	202420		Ga. s.	Jennie Johnson.....	17	9	53.9	17.7	3.5	1905	Biloxi, Miss.....
63	227855		Ol. s.	Jennie Mae.....	7	28	50.7	17.0	6.2	1928	Irvington, Va.....
64	76295		Ga. s.	Jennie Reeves.....	15	10	42.0	16.0	4.1	1882	Dorchester, N. J.....
65	76558		Ga. s.	Jennie Treadwell.....	8	7	33.8	14.0	3.5	1885	Patchogue, N. Y.....
66	77068		Ga. s.	Jennie A. Hupper.....	8	8	30.0	11.3	5.7	1892	Bremen, Me.....
67	77460		Ga. s.	Jennie F. Decker.....	23	16	52.7	16.5	7.0	1901	Seattle, Wash.....
68	77558		Ga. s.	Jennie F. Moore.....	15	10	42.8	15.0	3.3	1902	Havre de Grace, Md.....
69	77347		Ga. s.	Jennie G. Logan.....	16	12	44.0	14.2	6.4	1899	East Machias, Me.....
70	203597		Ga. s.	Jennie L. Smith.....	30	20	49.3	17.6	5.4	1906	Port Jefferson, N. Y.....
71	225420		Ga. s.	Jenny.....	7	6	31.5	10.4	3.5	1926	Beach Haven, N. J.....
72	228568		Ga. s.	Jenny.....	8	5	38.6	9.1	4.0	1907	New York, N. Y.....

¹ Formerly st. s. Palatka.
² Formerly U. S. N. No. 1135.

³ Formerly ol. s. John S. Collins.
⁴ Formerly ga. s. Delphine.

Line No.	Service	Crew	Horse-power	Name of owner	Home port	Address of owner
1	Tow.	2	180	J. R. Massengale	St. Louis, Mo.	Webster Groves, Mo.
2	Frt.	2	24	Hugh B. Salter	New Bern, N. C.	Merrimon, N. C.
3	Fsh.	1	18	Fred G. Davis	Seattle, Wash.	3904 Sixth Avenue NE.
4	Tow.	2	100	Standard Dredging Co. (N. J.)	New York, N. Y.	3403 Woolworth Building.
5	Fsh.	7	50	P. H. Green	Tacoma, Wash.	Burton, Wash.
6	Fsh.	2	45	Lambertus Lamens	Vineyard Haven, Mass.	2 East Dover Street, Nantucket, Mass.
7	Frt.	2	75	A. H. Tillage	Newport News, Va.	Gloucester Point, Va.
8	Frt.	2	40	Frank C. Pettis	Providence, R. I.	Cranston, R. I.
9	Fsh.	2	20	Walter Bust	Seattle, Wash.	Port Angeles, Wash.
10	Fsh.	2	25	Irvin S. Lynch	Wilmington, Del.	Dover, Del.
11	Fsh.	2	20	August Romunseth	Juneau, Alaska	
12	Fsh.	2	10	Mack McIntosh	Brunswick, Ga.	
13	Pas.	3	100	Roger S. Petty	Corpus Christi, Tex.	333 Clifford Avenue.
14	Fsh.	1	800	Howard A. Sheldrick	Providence, R. I.	Block Island, R. I.
15	Fsh.	2	16	Karl Rasmussen	Tacoma, Wash.	2207 Thirtieth Street.
16	Pas.	1	42	Cash Cole	Juneau, Alaska	
17	Tow.	1	40	James H. Campbell	Petersburg, Alaska	
18	Frt.	6	250	Southern Navigation Co. (Fla.)	Jacksonville, Fla.	Orlando, Fla.
19	Tow.	1	200	Standard Dredging Co. (N. J.)	New York, N. Y.	Woolworth Building.
20	Frt.	2	36	G. A. MacDonald	Rockland, Me.	North Haven, Me.
21	Fsh.	3	16	A. M. Fulcher	Beaufort, N. C.	Atlantic, N. C.
22	Tow.	1	30	C. M. Deem	Seattle, Wash.	7532 Fifteenth Avenue SW.
23	Tow.	2	45	Kansas City Bridge Co. (Mo.)	Kansas City, Mo.	Leslie Orear Building.
24	Fsh.	4	40	Henry Frenzt	Gulfport, Miss.	Biloxi, Miss.
25	Fsh.	1	30	Clara H. Alaways	Port Angeles, Wash.	612 Cedar Street.
26	Fsh.	1	12	Thomas E. Morris	Philadelphia, Pa.	Howers, Del.
27	Fsh.	1	18	Gandy Robinson	do	Dennisville, N. J.
28	Fsh.	4	60	Pioneer Packing Co. (Wash.)	Seattle, Wash.	Exchange Building.
29	Fsh.	1	36	John E. Graham	New Orleans, La.	2346 West Sixty-first Street.
30	Oys.	2	30	Leslie A. Blackman	Philadelphia, Pa.	Port Norris, N. J.
31	Frt.	2	29	E. I. du Pont de Nemours & Co. (Del.)	Wilmington, Del.	Tenth and Market Streets.
32	Pas.	5	300	United Transportation Co. (Alaska)	Juneau, Alaska	
33	Pas.	1	30	James H. Irvin	Philadelphia, Pa.	Camden, N. J.
34	Fsh.	1	14	Mrs. Oluf Marian Hansen	Seattle Wash.	4240 Twenty-first Avenue W.
35	Pas.	1	30	J. H. Peabody	Duluth, Minn.	Box 4, East End, Superior, Ws.
36	Frt.	6	6120	E. H. Hansen Corporation (Calif.)	Los Angeles, Calif.	San Pedro, Calif.
37	Frt.	2	10	Charles A. Traeger	Nome, Alaska	Unalakleet, Alaska.
38	Frt.	2	18	E. T. Forgery	New Orleans, La.	Morgan City, La.
39	Frt.	4	65	Phillips Packing Co. (Md.)	Cambridge, Md.	Mill Street.
40	Frt.	39	3,625	U. S. Shipping Board	New Orleans, La.	Hibernia Building.
41	Fsh.	1	125	Jefferson S. S. Corporation (Calif.)	San Francisco, Calif.	Foot Leavenworth Street.
42	Fer.	4	300	Southern States Transportation Co. (Del.)	Galveston, Tex.	U. S. National Bank Building.
43	Tow.	2	50	H. F. Gilreath	Chattanooga, Tenn.	1442 Sycamore Street.
44	Tow.	1	35	T. G. Keeney	Pittsburgh, Pa.	Diamond, W. Va.
45	Tow.	1	60	T. C. Mitchell	Seattle, Wash.	3959 Lucille Street.
46	Pas.	1	25	Frederick A. Burns	Boston, Mass.	Somerville, Mass.
47	Frt.	1	14	Andrew Hanson	New York, N. Y.	Greenport, N. Y.
48	Frt.	1	12	Harold Z. Clarke	Hartford, Conn.	East Haddam, Conn.
49	Fsh.	2	35	New England Fish Co. (Me.)	Boston, Mass.	44 Boston Fish Pier.
50	Fsh.	3	40	William S. Webster	Newport, R. I.	Wakefield, R. I.
51	Tow.	1	60	Peter F. Vandenbossche	Detroit, Mich.	Mt. Clemens, Mich.
52	Frt.	3	40	Samuel S. Edwards	New York, N. Y.	Amagansett, N. Y.
53	Fsh.	2	8	Dorman Toms	Sault Ste. Marie, Mich.	Naubinway, Mich.
54	Fsh.	2	36	John Johnson Alteren	Philadelphia, Pa.	Anglesea, N. J.
55	Pas.	1	30	Sidney J. Patten	Boston, Mass.	Jamaica Plain, Mass.
56	Fsh.	1	25	Fred Musante	New London, Conn.	Groton, Conn.
57	Fsh.	2	36	S. Shackelford	Newport News, Va.	Severn, Va.
58	Fsh.	1	12	B. A. Croasdale	Reedville, Va.	Palmer, Va.
59	Fsh.	14	150	Paul Scola	Gloucester, Mass.	6 Fort Square.
60	Fsh.	7	60	E. O. Fitchett	Newport News, Va.	
61	Msc.	2	60	New York Trap Rock Corporation (N. Y.)	New York, N. Y.	250 Park Avenue.
62	Fsh.	6	24	L. O. Johnson	Gulfport, Miss.	1029 East Beach Street, Biloxi, Miss.
63	Frt.	3	650	R. E. Dobyne	Reedville, Va.	Monaskon, Va.
64	Oys.	4	16	Charles Fidler	Philadelphia, Pa.	Leesburg, N. J.
65	Frt.	2	12	Lowndes Oyster Co. (Conn.)	Bridgeport, Conn.	South Norwalk, Conn.
66	Msc.	1	635	James J. Kennedy	New Haven, Conn.	190 Greenwich Avenue.
67	Fsh.	5	40	Adolph Moras	Seattle, Wash.	8346 Twenty-ninth Avenue NW.
68	Fsh.	2	28	B. Howell Griswold	Baltimore, Md.	135 East Baltimore Street.
69	Frt.	2	24	Sunset Packing Co. (Me.)	Eastport, Me.	Pembroke, Me.
70	Fsh.	2	650	Vincenzo Lucibello	New Haven, Conn.	475 Chapel Street.
71	Fsh.	6	20	Lester L. Hayes	Philadelphia, Pa.	Ship Bottom, N. J.
72	Msc.	2	618	Johan T. Johnsen	New York, N. Y.	571 Fifty-sixth Street, Brooklyn, N. Y.

¹ Formerly U. S. N. ga. s. launch No. 787.

Line No.	Official No.	Signal letters	Rig	Name of vessel	Tonnage		Register dimensions			When built	Where built
					Gross	Net	Length	Breadth	Depth		
					Feet						
1	213731		Ga. s.	Jensen Bros.	7	6	28.7	9.0	3.0	1914	Naubinway, Mich.
2	76608		Ol. s.	Jeremiah Smith	179	111	86.2	22.8	7.2	1885	West Haven, Conn.
3	77505		Ga. s.	Jeremiah N. Ogden	35	19	56.0	19.4	5.5	1901	Greenwich Piers, N. J.
4	230856		Ga. s.	Jericho	16	9	49.8	10.0	5.2	1931	Los Angeles, Calif.
5	216519		Ga. s.	Jerome	14	9	43.0	11.7	4.0	1917	Chicago, Ill.
6	223304		Ga. s.	Jerome II	10	7	46.5	12.7	3.7	1917	do.
7	226312		Ga. s.	Jerry	8	6	29.4	9.4	4.2	1927	Wrangell, Alaska
8	76637		Ga. s.	Jerry Brown	24	13	45.0	16.4	4.5	1885	Bayport, N. Y.
9	217387		Ga. s.	Jersey	11	6	42.2	11.0	4.6	1918	Stockton, Calif.
10	230480		Ga. s.	Jesse	7	5	28.0	8.2	3.5	1930	Harkers Island, N. C.
11	76828		Ga. s.	Jesse Johnson	8	7	35.0	13.1	3.1	1889	Patchogue, N. Y.
12	77515		Ga. s.	Jessie	28	24	62.0	18.5	4.6	1902	Biloxi, Miss.
13	215405		Ga. s.	Jessie	8	6	32.4	9.0	4.0	1914	Tacoma, Wash.
14	220465		Ga. s.	Jessie	16	11	44.4	14.0	4.8	1920	Stockton, Calif.
15	223527		Ga. s.	Jessie	9	6	37.2	10.1	4.0	1907	Port Richmond, N. Y.
16	225188		Ga. s.	Jessie	9	5	34.6	10.0	2.6	1924	Beaumont, Tex.
17	227955		Ga. s.	Jessie	26	16	49.9	15.7	5.7	1928	Perrin, Va.
18	77048		Ga. s.	Jessie G.	6	5	29.5	12.9	3.0	1892	Sayville, N. Y.
19	210288		Ga. s.	Jessie G.	17	11	32.6	14.6	4.2	1903	Forked River, N. J.
20	218377		Ol. s.	Jessie Dutra	23	7	45.5	15.5	5.7	1919	Friendship, Me.
21	77497		Ol. s.	Jessie Lewis	18	13	57.0	16.0	4.5	1901	Quincy, Va.
22	77081		Ga. s.	Jessie Matsen	32	31	55.0	18.2	4.6	1893	San Francisco, Calif.
23	212316		Ga. s.	Jessie May	37	33	58.5	13.5	4.8	1914	Carrabelle, Fla.
24	213081		Ga. s.	Jessie Taylor	22	19	57.5	14.7	4.6	1915	Deep Creek, Va.
25	215380		Ol. s.	Jesstina	18	14	41.0	12.0	4.6	1917	Dewatto, Wash.
26	210125		Ga. s.	Jet	8	8	32.4	9.3	5.0	1912	Neponset, Mass.
27	230396		Ga. s.	Je T' Aime	67	38	76.6	16.1	8.1	1930	East Greenwich, R. I.
28	214366		Ol. s.	Jewel	38	23	57.6	16.0	3.8	1916	Pensacola, Fla.
29	229172		Ga. s.	Jewel	12	9	36.3	10.4	5.1	1929	Port Ludlow, Wash.
30	214182		Ga. w.	Jewel City	8	7	45.3	11.5	2.6	1910	Rome, Ky.
31	213923		Ga. s.	Jewel Guard	12	10	40.3	11.7	3.8	1916	Seattle, Wash.
32	228782		Ga. s.	Jewett	7	7	31.8	12.1	2.9	1929	Tuckerton, N. J.
33	224618		Ga. s.	Jib II	14	10	48.0	13.0	4.0	1919	New York, N. Y.
34	221655		Ga. w.	Jiggs	10	10	51.6	12.2	2.5	1921	Irvine, Ky.
35	229103		Ga. s.	Jim Alen	16	13	36.6	10.1	3.0	1929	Tennemo, Tenn.
36	208736		Ga. s.	Jim Dandy	8	7	40.5	11.0	3.3	1911	Brooklyn, N. Y.
37	211776		Ga. s.	Jim Dozier	29	28	48.5	11.9	7.0	1913	West De Pere, Wis.
38	127533		Ol. s.	Jim Kehoe	20	13	42.9	14.2	6.5	1901	Long Island City, N. Y.
39	209468		Ga. s.	Jim Wilder No. 2	26	17	50.6	15.0	6.5	1911	Oakland, Calif.
40	223862		Ga. s.	Jimmie G.	17	9	46.7	12.8	3.8	1924	Lake Charles, La.
41	220483		Ga. s.	Jimmie K.	42	19	65.2	14.8	7.8	1920	Los Angeles, Calif.
42	212609		Ga. w.	Jimmy	25	25	51.0	21.0	3.4	1914	Culbertson, Mont.
43	227500		Ga. s.	Joan	8	5	32.3	9.3	4.6	1928	Seattle, Wash.
44	230189		Ol. s.	Joan	26	18	44.5	13.0	6.0	1930	do.
45	209945		Ol. s.	Joanna	36	23	57.1	16.4	6.0	1912	Essex, Mass.
46	227401		Ga. s.	Joanna K.	17	12	46.9	12.2	4.6	1928	Seattle, Wash.
47	230067		Ga. s.	Joanna Belle	8	5	30.2	9.8	5.0	1930	Rockland, Me.
48	215695		Ga. s.	Joaquin	14	9	54.0	11.8	3.7	1917	Stockton, Calif.
49	226419		Ga. s.	Joe	9	6	28.0	9.4	3.0	1927	Northport, Mich.
50	230399		Ga. s.	Joe	13	12	42.0	10.0	3.2	1916	Belhaven, N. C.
51	209211		Ga. s.	Joe O.	22	15	45.0	16.0	3.0	1911	Abbeville, La.
52	224330		Ol. s.	Joe D'Ambrosio	22	15	47.9	13.8	6.1	1924	Plymouth, Mass.
53	229184		Ga. w.	Joe Emmet	23	14	55.4	12.0	3.0	1929	Wolf Creek, Ky.
54	223712		Ga. w.	Joe McDonald	26	16	51.0	13.0	2.6	1923	Rockport, Ky.
55	77271		Ga. s.	Joe Pinkett	13	9	45.6	14.5	3.8	1897	New York, N. Y.
56	224399		Ga. s.	Joe Thornton	14	14	47.0	16.0	2.5	1924	Wilsonville, Oreg.
57	77352		Ga. s.	Joe Wheeler	11	9	44.9	13.8	2.6	1899	Cape Charles, Va.
58	223609		Ol. s.	Joey	45	23	62.3	17.7	7.0	1924	Harrisburg, Tex.
59	210314	LKJW	Ol. s.	Joffre	138	80	105.5	25.3	11.8	1918	Essex, Mass.
60	217094		Ga. s.	Joffre	10	6	30.8	9.8	3.8	1917	Bay City, Mich.
61	224044		Ga. s.	Johanna W.	16	14	45.6	9.5	4.3	1906	Manitowoc, Wis.
62	208498		Ga. s.	John	10	6	35.3	14.4	2.5	1911	Galveston, Tex.
63	224160		Ga. s.	John	9	7	28.5	8.5	3.5	1921	Baileys Harbor, Wis.
64	215781		Ol. s.	John D.	24	12	49.4	15.5	5.0	1917	Amesbury, Mass.
65	224587		Ol. s.	John H.	50	34	60.8	17.1	7.2	1925	Port Blakely, Wash.
66	206370		Ga. s.	John L.	9	8	38.4	9.6	3.9	1909	Wildwood, N. J.
67	212334		Ga. s.	John L.	7	6	33.7	10.0	4.0	1914	Pleasantville, N. J.
68	222214		Ga. s.	John M.	24	12	57.5	12.2	4.9	1909	Morgans Point, Tex.
69	225324		Ga. w.	John R.	16	7	45.7	10.0	2.6	1925	Antiquity, Ohio.
70	226055		Ol. s.	John W.	12	9	36.7	10.3	3.8	1916	Bremerton, Wash.
71	204998		Ol. s.	John L. C.	26	18	62.9	14.6	3.9	1906	Astoria, Oreg.

¹ Formerly ga. s. J. P. Williams.

² Formerly U. S. Navy ga. s. 6609.

³ Formerly ga. y. Comrade.

⁴ Formerly (St. s. Conqueror.

(Ga. s. Russell 2.

⁵ Formerly ga. s. Gesine.

Motor Vessels

367

Line No.	Serv-ice	Crew	Horse-power	Name of owner	Home port	Address of owner
1	Frt.	2	20	Allen Jensen	Grand Haven, Mich.	Naubinway, Mich.
2	Oys.	9	150	Long Island Oyster Farms (N. Y.)	New York, N. Y.	Northport, N. Y.
3	Oys.	6	50	David O. Blizzard, jr.	Philadelphia, Pa.	Port Norris, N. J.
4	Fsh.	3	b 750	James J. Perley	Los Angeles, Calif.	1316 West Sixth Street.
5	Pas.	1	24	George M. Booth	Chicago, Ill.	938 North State Street.
6	Fsh.	3	65	Phil Kegel	do.	East end of Illinois Street.
7	Fsh.	1	12	O. E. Nordlund	Wrangell, Alaska	
8	Frt.	1	25	U. S. Shipping Board	New York, N. Y.	45 Broadway.
9	Tow.	1	80	Wright Corporation	San Francisco, Calif.	486 California Street.
10	Fsh.	1	60	Jess Pagels	Beaufort, N. C.	
11	Oys.	1	30	Llewellyn Fordham	Bridgeport, Conn.	Stratford, Conn.
12	Frt.	6	69	John F. Joullian	Gulfport, Miss.	Lakeshore, Miss.
13	Mcs.	1	16	M. H. Albertson	Petersburg, Alaska	Belfair, Wash.
14	Frt.	2	40	F. E. Booth Co. (Nev.)	San Francisco, Calif.	110 Market Street.
15	Fsh.	1	40	Charles Smith	New York, N. Y.	Barren Island, N. Y.
16	Fsh.	1	32	George M. Kelley, jr.	Galveston, Tex.	3509 Avenue P½.
17	Oys.	2	24	N. C. Carr	Newport News, Va.	Glass, Va.
18	Oys.	1	8	John Buys, jr.	New York, N. Y.	West Sayville, N. Y.
19	Oys.	3	18	Arnold Cramer	Philadelphia, Pa.	New Gretua, N. J.
20	Cod.	9	48	Joseph Frade	Provincetown, Mass.	3 Fluhburn Court.
21	Frt.	3	60	G. W. Amory, jr.	Newport News, Va.	Earnest, Va.
22	Frt.	2	50	Alameda Transportation Co. (Calif.)	San Francisco, Calif.	Pier 19.
23	Pas.	4	95	A. L. Wing	Apalachicola, Fla.	Box 553.
24	Frt.	2	25	W. B. Evans	Crisfield, Md.	Ewoll, Md.
25	Fsh.	7	20	Essendrop Ordal	Seattle, Wash.	Devatto, Wash.
26	Fsh.	1	24	William Cowgill	New Bedford, Mass.	Box 818, Onset, Mass.
27	Fsh.	5	1, 120	Milton Kaufman	Providence, R. I.	58 Gay Street.
28	Pas.	6	b 48	H. E. Houseman	Pensacola, Fla.	17 North F Street.
29	Frt.	1	30	Fred Sommer	Seattle, Wash.	Nordland, Wash.
30	Tow.	2	20	Clark Manufacturing Co. (Ky.)	Louisville, Ky.	Ashyburg, Ky.
31	Frt.	3	12	H. Ewert	Nome, Alaska	
32	Pas.	1	40	Francis F. Sapp	Philadelphia, Pa.	Tuckerton, N. J.
33	Pas.	2	32	Clarence De Garmo	New York, N. Y.	Babylon, N. Y.
34	Tow.	2	32	Kentucky River Coal & Feed Co. (Ky.)	Louisville, Ky.	Irvine, Ky.
35	Pas.	1	20	W. H. Watkins	Memphis, Tenn.	Tennemo, Tenn.
36	Msc.	4	40	Edward V. Palacios	Key West, Fla.	626 Whitehead Street.
37	Ptl.	3	35	State of Georgia	Brunswick, Ga.	Oglethorpe Hotel Building.
38	Tow.	4	135	James J. Kehoe (N. Y.)	New York, N. Y.	Avenue U and Fifty-seventh Street, Brooklyn, N. Y.
39	Tow.	1	110	John J. Wilder	San Francisco, Calif.	1248 Eleventh Avenue.
40	Tow.	2	60	O. B. Zigler Co. (La.)	Lake Charles, La.	Jennings, La.
41	Tow.	3	200	Wilmington Transportation Co. (Calif.)	Los Angeles, Calif.	Catalina Terminal, Wilmington, Calif.
42	Pas.	1	36	John Behlen	Great Falls, Mont.	Culbertson, Mont.
43	Fsh.	2	20	Robert Guest	Seward, Alaska	Seattle, Wash.
44	Fsh.	3	50	Wm. H. White	Ketchikan, Alaska	
45	Cod.	8	55	John F. Barrett	Gloucester, Mass.	21 Liberty Street.
46	Fsh.	5	85	Libby, McNeill & Libby (Me.)	Seattle, Wash.	88 Hamlin Street.
47	Frt.	1	23	Grover C. Young	Rockland, Me.	Ow's Head, Me.
48	Frt.	1	55	William Colberg	San Francisco, Calif.	Stockton, Calif.
49	Fsh.	1	14	Clinton C. Wilson	Grand Haven, Mich.	Northport, Mich.
50	Fsh.	1	15	C. H. Sterling	Washington, N. C.	110 East Water Street.
51	Oys.	1	24	Wm. Guidry	Galveston, Tex.	Port Bolivar, Tex.
52	Cod.	5	45	Domenico D'Ambrosio	Boston, Mass.	53 Norman Street.
53	Pas.	3	32	Buren C. Curl	Louisville, Ky.	Wolf Creek, Ky.
54	Tow.	3	40	Cash Creek Coal Co. (Ky.)	do.	Hebbardsville, Ky.
55	Fsh.	2	20	Charles Hansen	New York, N. Y.	312 East Fortleth Street.
56	Fer.	1	16	Clackamas County	Portland, Ore.	Oregon City, Ore.
57	Oys.	2	12	Joseph S. Pruitt	Cape Charles, Va.	Franklin City, Va.
58	Tow.	9	250	W. D. Haden Co. (Tex.)	Galveston, Tex.	American National Insurance Building
59	Cod.	22	100	Fred L. Davis Co. (Mass.)	Gloucester, Mass.	49 Rogers Street.
60	Fsh.	2	24	John G. Paulsen	Milwaukee, Wis.	Washington Island, Wis.
61	Pas.	2	b 30	Chambers Island (Wis.)	do.	Fish Creek, Wis.
62	Fsh.	1	24	Tony Mircovich	Corpus Christi, Tex.	Ingleside, Tex.
63	Fsh.	2	b 15	Alfred B. Anclam	Milwaukee, Wis.	Balleys Harbor, Wis.
64	Cod.	3	70	Joseph P. Dutra	Provincetown, Mass.	359 Commercial Street.
65	Fsh.	8	135	Libby, McNeill & Libby (Me.)	Seattle, Wash.	88 Hamlin Street.
66	Pas.	1	30	Elmer L. Cralg	Philadelphia, Pa.	428 South Avenue, Bridge- ton, N. J.
67	Pas.	1	12	Hans Buch	do.	Atlantic City, N. J.
68	Pas.	2	60	A. P. Haddix	Houston, Tex.	4808 Pershing Avenue, Fort Worth, Tex.
69	Tow.	1	40	Charles Reed	Louisville, Ky.	Newport, Ky.
70	Fsh.	2	16	John W. Osall	Ketchikan, Alaska	Box 891.
71	Fsh.	3	75	Libby, McNeill & Libby (Me.)	Juneau, Alaska	Seattle, Wash.

* Formerly ga. y. Flora Mac.

† Formerly U. S. Navy ol. s. No. 2909.

Line No.	Official No.	Signal letters	Rig	Name of vessel	Tonnage		Register dimensions			When built	Where built
					Gross	Net	Length	Breadth	Depth		
1	226636		Ol. s.	John and Mary	49	14	Feet	Feet	Feet	1926	Friendship, Me.
2	210800		Ol. s.	John Cassidy	81	70	67.1	17.4	8.4	1912	Madisonville, La.
3	227165		Ol. s.	John Crivello	14	6	91.1	22.0	5.4	1928	San Francisco, Calif.
4	221470		Ga. s.	¹ John Fenn	31	25	41.0	13.0	4.8	1921	Keyport, N. J.
5	230023		Ga. s.	John Francis	9	7	47.3	13.0	5.5	1929	Seattle, Wash.
6	212232		Gl. s.	² John Gehm	15	13	33.0	10.1	4.3	1913	Buffalo, N. Y.
7	224498		Ga. s.	John Handy, jr.	10	7	39.2	11.2	4.0	1925	Crisfield, Md.
8	228461		Ol. s.	John Howard	14	8	35.4	12.5	3.8	1929	do.
9	77503		Ga. s.	John Keelsy, jr.	11	10	52.7	12.7	3.5	1901	Patchogue, N. Y.
10	219933		Ga. s.	John Knox	99	72	40.0	12.7	3.7	1920	Morehead City, N. C.
11	200544		Ga. s.	John Leonard	19	14	79.8	22.9	7.8	1903	Atlantic City, N. J.
12	207734		Ga. s.	John McAteer	9	7	45.0	15.0	5.6	1910	Pocomoke City, Md.
13	227839		Ol. s.	John Mantia	84	57	38.0	9.9	4.2	1928	Essex, Mass.
14	228087		Ga. s.	John Quenette	14	9	85.3	21.4	10.5	1928	Klawack, Alaska
15	81365		Ga. s.	³ John Reed	30	16	48.0	11.3	3.5	1892	Solomons Island, Md.
16	206274		Ga. s.	John Stuart	27	18	55.6	20.0	5.5	1909	West Haven, Conn.
17	225106		Ga. w.	John Woods	13	8	51.0	17.5	3.7	1925	Rochester, Ky.
18	205851		Ga. s.	John A. Britton	9	6	48.0	9.9	2.1	1906	Oakland, Calif.
19	217290		Ga. s.	John A. Cooney	30	14	41.7	10.3	4.2	1918	Amesbury, Mass.
20	77131		Ga. s.	John A. Ericsson	60	57	55.5	15.8	7.0	1894	Essex, Mass.
21	202510		Ga. s.	John B. Robins	19	15	75.5	20.0	8.4	1905	Orlolo, Md.
22	228164		Ga. s.	John C. Webb	46	10	64.0	18.0	4.3	1923	Demopolis, Ala.
23	211540		Ga. s.	John D. Johnson	31	21	57.0	13.5	3.5	1913	Marine City, Mich.
24	223529		Ol. s.	JOHN F. CRAIG	130	57	53.0	16.0	6.0	1923	Long Beach, Calif.
25	227740		Ol. s.	JOHN F. CUSHING	301	205	87.8	21.1	10.2	1928	Manitowoc, Wis.
26	77272		Ga. s.	John F. Hurst	9	9	120.2	27.1	13.8	1897	Orlolo, Md.
27	222789		Ol. s.	John H. Knight	25	13	53.7	14.4	3.0	1923	Paducah, Ky.
28	203779		Ga. s.	John H. Orr	27	15	63.0	12.8	2.4	1906	Greenwich, N. J.
29	76334		Ga. s.	John H. Vall	8	5	50.5	18.0	4.6	1882	Bayport, N. Y.
30	223992		Ol. s.	John H. Van Pelt	13	9	31.3	13.0	2.9	1924	Tottenville, N. Y.
31	229144		Ol. s.	John J. Gallagher	171	116	41.1	12.2	5.3	1929	Port Washington, N. Y.
32	207958		Ga. s.	John J. White	23	15	92.3	26.0	10.1	1910	Whitehall, N. Y.
33	209417		Ga. s.	John L. Lawrence	7	5	51.5	12.5	4.5	1911	Deep Creek, Va.
34	77081		Ga. s.	John L. Mills	5	5	39.0	12.9	8.2	1892	Chincoteague, Va.
35	105062		Ga. s.	⁴ John L. Snell	42	20	37.0	9.0	2.5	1871	Somerset County, Md.
36	228683		Ol. s.	JOHN M. DENNIS	889	387	64.4	20.9	6.0	1929	Portsmouth, Va.
37	211707		Ga. s.	John M. Dewey	11	8	214.7	60.1	13.3	1913	Detroit, Mich.
38	224067		Ga. s.	JOHN M. MOREHEAD	72	50	34.0	11.9	4.8	1924	Morehead City, N. C.
39	225655		Ol. s.	John N. Stewart	120	72	96.4	16.1	6.9	1926	Los Angeles, Calif.
40	210576		Ga. s.	John R. Benton	13	13	57.0	22.4	11.5	1912	Stevensville, Md.
41	77509		Ga. s.	John T. Powell	20	13	55.8	14.1	3.5	1901	Wachapreague, Va.
42	228007		Ga. s.	John T. Zegel	9	7	61.9	17.3	4.3	1926	West Sayville, N. Y.
43	230409		Ol. s.	John V. Aille	21	14	26.0	14.0	2.7	1930	Sturgeon Bay, Wis.
44	77372		Ga. s.	John W. Dize	5	5	39.6	12.2	4.8	1896	Crisfield, Md.
45	221496		Ol. s.	John W. Higgins	151	92	39.0	12.2	3.2	1921	Sacramento, Calif.
46	77488		Ga. s.	John W. Parker	9	7	84.4	26.2	6.8	1901	Fishing Creek, Md.
47	85731		Ga. s.	⁵ John W. Atkins	68	27	39.5	14.3	3.0	1882	Baltimore, Md.
48	226815		Ol. s.	John W. Van Pelt	22	15	67.8	22.5	6.1	1927	Tottenville, N. Y.
49	230487		Ol. s.	John Francis Taylor	79	69	45.0	14.1	5.8	1931	Pensacola, Fla.
50	225127		Ga. s.	Johnnie & Ellnore	13	6	88.7	21.1	9.8	1925	Beaufort, N. C.
51	229414		Ol. s.	Johnnie Boy	86	58	38.7	12.3	3.8	1930	Long Beach, Calif.
52	212274		Ga. s.	Johnny E.	24	16	67.6	20.5	9.2	1914	Gig Harbor, Wash.
53	229796		Ga. s.	Johnny R.	7	5	44.5	14.8	5.6	1930	Cape May, N. J.
54	230278		Ol. s.	Johnny Boy	69	47	29.4	9.7	3.8	1930	Tacoma, Wash.
55	223920		Ga. s.	⁶ Johnson No. 3	10	7	66.7	18.7	8.6	1914	Boston, Mass.
56	223921		Ga. s.	⁷ Johnson No. 4	10	7	39.5	10.8	3.8	1916	Philadelphia, Pa.
57	76005		Ga. s.	Joker	20	12	51.4	15.3	4.9	1878	Millbridge, Me.
58	230662		Ga. s.	Jolly Jack	14	9	40.5	12.0	4.3	1919	Biloxi, Miss.
59	208134		Ga. w.	Jolly Tom	9	9	48.3	9.4	2.6	1910	Livermore, Ky.
60	221523		Ga. s.	⁸ Jonah	8	5	48.3	9.4	2.6	1910	Livermore, Ky.
61	77522		Ga. s.	Jonathan M.	12	10	35.6	10.3	3.5	1902	City Island, N. Y.
62	223811		Ga. s.	Jonbob	19	13	35.4	9.8	4.2	1924	Philadelphia, Pa.
63	208476		Ga. s.	Jones	43	22	41.0	13.2	5.1	1924	Gallea, N. J.
64	77473		Ol. s.	Joppaite	31	11	60.6	19.6	5.2	1911	Marshallberg, N. C.
65	13843		Ga. s.	Jordan	25	21	65.0	15.0	6.0	1901	Newburyport, Mass.
66	211782		Ga. s.	Jorge Bird Leon	16	10	45.0	17.5	5.0	1868	Patchogue, N. Y.
							44.2	13.4	5.4	1913	Fajardo, P. R.

¹ Formerly (a ga. y. Vanitie.
^b ga. s. Dumdora.
³ Formerly ga. s. Handboy.

⁴ Formerly schooner Wm. H. Berry.
⁵ Formerly schooner Anna A. Crosswell.
⁶ Formerly schooner George T. Garrison.

Line No.	Service	Crew	Horse-power	Name of owner	Home port	Address of owner
1	Cod.	7	60	Gustave A. Gustafsson.....	New York, N. Y.....	884 Fifty-fifth Street (B).
2	Frt.	8	120	New Orleans Live Stock Transfer Co. (La.)..	New Orleans, La.....	Arabi, La.
3	Fsh.	1	b 50	Antonio Crivello.....	San Francisco, Calif.....	419 C Sobrano Alley, Monterey, Calif.
4	Tow.	3	120	Bay Supply Co. (Fla.).....	Miami, Fla.....	1217 Biscayne Boulevard.
5	Fsh.	1	20	Francis Mellum.....	Sitka, Alaska.....	Stanwood, Wash.
6	Msc.	1	30	John Gehm.....	Buffalo, N. Y.....	Elk and Market Streets.
7	Msc.	2	18	John T. Handy Co. (Md.).....	Crisfield, Md.....	Dock Street.
8	Frt.	2	b 40	John W. Charnock.....	Reedville, Va.....	Tangier, Va.
9	Oys.	1	20	Long Island Oyster Farms (N. Y.).....	New York, N. Y.....	Northport, N. Y.
10	Fer.	1	100-	New Hanover and Brunswick County Ferry Commission.	Wilmington, N. C.....	17 South Ninth Street.
11	Fsh.	2	15	Nels Gregersen.....	Philadelphia, Pa.....	Atlantic City, N. J.
12	Fsh.	1	35	Walter M. Buckson.....	Wilmington, Del.....	Lepsic, Del.
13	Cod.	7	180	Mantia Fish Co. (Mass.).....	Boston, Mass.....	254 Northern Avenue.
14	Fsh.	2	45	Charles Demmert.....	Wrangell, Alaska.....	Klawack, Alaska.
15	Oys.	8	34	John Reed.....	Philadelphia, Pa.....	Port Norris, N. J.
16	Oys.	2	60	Beacon Oyster Co. (R. I.).....	Newport, R. I.....	Wickford, R. I.
17	Pas.	2	15	John Woods.....	Louisville, Ky.....	Rochester, Ky.
18	Frt.	1	30	John M. Atthowe.....	San Francisco, Calif.....	Pier 9.
19	Fsh.	8	50	Arthur L. Parker.....	Boston, Mass.....	13 New Fish Pier.
20	Fsh.	14	137	Thompson Fish Co. (Fla.).....	Key West, Fla.....	Foot Margaret Street.
21	Frt.	2	24	J. W. Richardson.....	Charleston, S. C.....	182 East Bay Street.
22	Tow.	3	40	John C. Webb & Sons.....	Mobile, Ala.....	Demopolis, Ala.
23	Fer.	1	15	John C. Moore.....	Detroit, Mich.....	Algonac, Mich.
24	Tow.	4	350	Craig Shipbuilding Co. (Calif.).....	Los Angeles, Calif.....	Long Beach, Calif.
25	Tow.	11	1,000	Great Lakes Dredge & Dock Co. (N. J.).....	Duluth, Minn.....	First and American National Bank.
26	Frt.	2	20	J. Calvert Jones.....	Baltimore, Md.....	Chester, Md.
27	Tow.	3	35	Hardaway Contracting Co. (Ga.).....	Savannah, Ga.....	Columbus, Ga.
28	Oys.	4	24	Alfred L. Westcott.....	Philadelphia, Pa.....	Bridgeton, N. J.
29	Fsh.	1	12	Olin Reybert.....	New York, N. Y.....	Bay Shore, N. Y.
30	Tow.	2	95	John H. Van Pelt.....	Newark, N. J.....	61 Elizabeth Avenue, Elizabethport, N. J.
31	Tow.	5	660	Goodwin-Gallagher Sand & Gravel Corporation (N. Y.).....	New York, N. Y.....	21 East Fortieth Street.
32	Tow.	1	150	Dominick Rivara.....	do.....	Arverne, N. Y.
33	Oys.	3	5	Clinton F. Bozman.....	Crisfield, Md.....	Upper Fairmount, Md.
34	Frt.	2	12	Lee Colona.....	Cape Charles, Va.....	Chincokeague, Va.
35	Oys.	6	24	Ada Lore.....	Philadelphia, Pa.....	Newport, N. J.
36	Fer.	24	1,680	Clalborne-Annapolis Ferry Co. (Md.).....	Annapolis, Md.....	Clalborne, Md.
37	Wrk.	1	28	William McQuinn.....	Cleveland, Ohio.....	5000 Detroit Avenue.
38	Fsh.	12	100	Portsmouth Fisheries Co. (N. C.).....	Wilmington, N. C.....	Southport, N. C.
39	Tow.	4	450	Wilmington Transportation Co. (Calif.).....	Los Angeles, Calif.....	Catalina Terminal, Wilmington, Calif.
40	Frt.	3	25	William Edward Dealo.....	Annapolis, Md.....	Deale, Md.
41	Frt.	1	24	J. K. Coats.....	Cape Charles, Va.....	Bridgetown, Va.
42	Pas.	2	20	Frederick K. Stein.....	New York, N. Y.....	Sayville, N. Y.
43	Fsh.	4	b 50	Norman V. Allie.....	Milwaukee, Wis.....	Two Rivers, Wis.
44	Frt.	3	10	G. C. Pennewell.....	Cape Charles, Va.....	Franklin City, Va.
45	Frt.	4	130	Higgins Transportation Co. (Calif.).....	San Francisco, Calif.....	Stockton, Calif.
46	Frt.	2	14	Atlantle Co. (Md.).....	Baltimore, Md.....	Foot Broadway.
47	Msc.	6	80	Thompson Fish Co. (Fla.).....	Key West, Fla.....	Foot Margaret Street.
48	Tow.	2	150	John H. Van Pelt.....	Newark, N. J.....	61 Elizabeth Avenue, Elizabeth, N. J.
49	Fsh.	9	b 70	Warren Fish Co. (Fla.).....	Pensacola, Fla.....	Baylen Street Wharf.
50	Fsh.	5	40	B. C. Way.....	Beaufort, N. C.....	513 Front Street.
51	Fsh.	10	b 200	Paul Flamengo.....	Los Angeles, Calif.....	San Pedro, Calif.
52	Fsh.	7	30	Astoria & Puget Sound Canning Co. (Wash.)..	Seattle, Wash.....	Bellingham, Wash.
53	Pas.	2	40	John Roberts.....	Philadelphia, Pa.....	2041 East Birch Street.
54	Fsh.	10	135	G. Alloto.....	San Francisco, Calif.....	535 Washington Street.
55	Pas.	1	90	William M. Johnson.....	do.....	Santa Cruz, Calif.
56	Pas.	1	90	do.....	do.....	Do.
57	Frt.	2	30	S. W. Mitchell.....	Eastport, Me.....	4 Favor Street.
58	Pas.	2	36	W. S. Schouler.....	New Orleans, La.....	1353 Moss Street.
59	Tow.	2	25	Ohio River Sand & Gravel Co. (Ky.).....	Louisville, Ky.....	Owensboro, Ky.
60	Pas.	1	16	Leon Hatch.....	Boston, Mass.....	Humarock, Mass.
61	Msc.	2	16	Charles Marsden.....	Philadelphia, Pa.....	6931 Hegarman Street.
62	Pas.	1	80	Thomas A. Sherman.....	Perth Amboy, N. J.....	Eighteenth Avenue and F Street.
63	Frt.	4	20	North River Line (N. C.).....	Elizabeth City, N. O.....	
64	Fer.	1	60	Fauci Oil Co. (Mass.).....	Boston, Mass.....	272 Northern Avenue.
65	Frt.	1	18	W. E. Carter.....	Newport News, Va.....	Hampton, Va.
66	Tow.	3	50	Fajardo Development Co.....	San Juan, P. R.....	Fajardoc, P. R.

⁶ Formerly U. S. Navy ga. s. 2148.

⁷ Formerly U. S. Navy ga. s. 1371.

⁸ Formerly U. S. Navy ga. s. 865.

Motor Vessels

Line No.	Official No.	Signal letters	Rig	Name of vessel	Tonnage		Register dimensions			When built	Where built
					Gross	Net	Length	Breadth	Depth		
1	230893		Ol. s.	Jorgina Silveira	62	42	74.7	19.6	9.1	1931	Essex, Mass.
2	212947		Ol. s.	Joseph	33	22	51.4	14.3	6.6	1916	Tacoma, Wash.
3	221688		Ga. s.	Joseph	9	6	37.3	10.4	3.8	1917	Sea Isle City, N. J.
4	219880		Ga. w.	Joseph H.	14	13	58.0	12.0	2.5	1919	Branson, Mo.
5	205823		Ga. w.	Joseph Alario	10	6	49.5	11.3	2.5	1908	Cut Off, La.
6	223351		Ga. s.	Joseph Balley	9	6	32.7	13.0	3.7	1923	Patchogue, N. Y.
7	221131		Ga. s.	Joseph George	8	6	36.0	10.1	3.8	1921	Bay Center, Wash.
8	77335		Ga. s.	Jos. Mazzini	12	8	40.8	13.6	3.4	1898	Biloxi, Miss.
9	220292		Ol. s.	Joseph Warner	28	11	57.3	16.7	6.1	1920	Kennebunkport, Me.
10	225039		Ol. s.	Joseph H. Steele	120	82	94.5	22.7	6.7	1925	Havre de Grace, Md.
11	211218		Ol. s.	Jos. H. Wells	146	99	89.9	27.8	8.2	1913	Weekawken, N. J.
12	77267		Ga. s.	Josephine	17	11	48.5	15.7	4.0	1897	St. Michaels, Md.
13	77513		Ga. s.	Josephine	35	15	53.6	14.4	5.9	1901	Mount Pleasant, S. C.
14	96277		Ga. s.	Josephine	31	25	49.2	17.9	6.9	1894	Northport, N. Y.
15	211081		Ol. s.	Josephine	36	28	55.5	15.6	4.5	1913	Morehead City, N. C.
16	214029		Ol. s.	Josephine	15	10	42.5	10.4	4.0	1916	Charlevoix, Mich.
17	218661		Ga. w.	Josephine	15	12	45.6	12.3	2.2		Unknown
18	220272		Ga. s.	Josephine	16	11	43.5	12.6	4.8	1920	Astoria, Ore.
19	222396		Ga. w.	Josephine	8	8	48.3	10.6	2.1	1918	Point Marion, Pa.
20	222490		Ol. s.	Josephine	84	45	70.0	21.0	7.5	1922	Solomons, Md.
21	225208		Ol. s.	Josephine	21	9	50.3	14.0	5.0	1925	Delanco, N. J.
22	225447		Ga. s.	Josephine	10	7	37.2	9.1	4.8	1916	Bremerton, Wash.
23	228726		Ol. s.	Josephine	34	23	51.0	15.0	6.9	1929	Los Angeles, Calif.
24	211600		Ga. s.	Josephine I.	14	9	38.0	11.0	4.4	1913	Poulsbo, Wash.
25	230166		Ga. s.	Josephine II.	10	7	35.2	10.6	4.7	1930	Newport, R. I.
26	212458		Ga. s.	Josephine A.	9	7	30.4	9.0	3.6	1913	West De Pere, Wis.
27	226835		Ga. s.	Josephine F.	16	13	39.6	12.4	5.2	1927	Boston, Mass.
28	221955		Ga. s.	Josephine and Margaret	25	17	50.7	15.6	5.0	1922	Ironsides, Md.
29	229454		Ol. s.	Josephine & Margaret	62	34	79.0	18.0	8.7	1930	Damariscotta, Me.
30	226373		Ol. s.	Josephine and Mary	76	51	82.2	20.6	9.3	1927	Essex, Mass.
31	216252		Ga. s.	Josephine Maria	18	9	43.7	13.2	5.2	1918	East Boston, Mass.
32	75771		Ol. s.	Josephine Smith	13	9	45.0	16.0	3.9	1876	Bellport, N. Y.
33	227901		Ol. s.	Josiah S. Newcomb	59	52	71.4	23.1	6.4	1928	Leesburg, N. J.
34	204603		Ga. s.	Josie	12	7	48.0	13.0	4.3	1907	Crab Neck, Va.
35	205461		Ol. s.	Josie	81	60	85.3	24.5	5.2	1908	Madisonville, La.
36	207122		Ga. s.	Josie	18	12	41.5	13.1	4.7	1910	Tacoma, Wash.
37	218014		Ga. s.	Josie	18	12	45.2	13.1	5.0	1919	Juneau, Alaska
38	218358		Q. l. s.	Josie	20	7	45.0	13.5	5.1	1919	Boston, Mass.
39	225102		Ol. s.	Josie II.	24	16	50.0	13.4	5.5	1925	Winthrop, Mass.
40	208165		Ga. s.	Josie B.	14	12	40.6	9.6	4.0	1908	St. Joseph, Mich.
41	219000		Ga. s.	Josie B.	11	9	41.0	11.6	4.2	1912	Beulah, Mich.
42	223288		Ga. s.	Josie B.	12	8	34.7	11.0	5.1	1923	Mystic, Conn.
43	225199		Ga. s.	Josie B. II.	10	5	31.4	11.2	4.6	1925	Newcastle, Me.
44	201743		Ga. s.	Josie D.	14	11	50.0	14.9	3.3	1904	Lockwood Folly, N. C.
45	213910		Ga. w.	Josie Lane	39	19	51.1	18.4	3.5	1916	Sacramento, Calif.
46	223608		Ga. s.	Joy	9	7	33.5	9.8	3.0	1903	League City, Tex.
47	223725		Ga. s.	Joy	41	27	61.8	13.4	0.3	1924	New York, N. Y.
48	227608		Ol. s.	Joy	11	7	36.7	10.3	5.3	1928	Seattle, Wash.
49	225491		Ol. s.	Joy O.	23	11	42.5	12.9	7.3	1926	Astoria, Ore.
50	222216		Ga. s.	Joy W.	11	7	33.7	10.4	5.0	1922	Seattle, Wash.
51	228117		Ga. s.	Joyce I.	17	6	45.8	14.4	4.3	1928	Dare, Va.
52	20029		Ga. s.	Joyce Rebecca	34	28	49.0	16.0	7.9	1837	New London, Conn.
53	230274		Ga. s.	Joyce Sterling	43	29	59.2	17.8	5.8	1930	Ruark, Va.
54	226490		Ga. s.	Joyland	14	12	49.4	15.8	1.9	1927	Gloucester, N. C.
55	77402		Ga. s.	Juanita	6	5	26.4	12.4	4.3	1900	Bristol, R. I.
56	203446		Ga. s.	Juanita	15	11	57.0	16.0	3.7	1906	Pocomoke City, Md.
57	205652		Ga. s.	Juanita	7	6	41.5	9.6	3.9	1907	Apalachicola, Fla.
58	212878		Ga. s.	Juanita	12	11	48.8	9.2	3.5	1914	Bushy, Va.
59	225015		Ga. w.	Juanita	14	14	61.0	12.1	2.9	1925	Parkersburg, W. Va.
60	225338		Ga. w.	Juanita	13	8	37.5	13.9	3.0	1925	Mound City, Ill.
61	225953		Ga. w.	Juanita	10	10	41.0	14.0	2.7	1926	Knoxville, Tenn.
62	226094		Ga. s.	Juanita	39	23	60.8	17.7	5.2	1926	Wake, Va.
63	227212		Ga. s.	Juanita	9	6	38.6	12.8	2.8	1912	Mt. Pleasant, S. C.
64	227226		Ga. s.	Juanita	12	9	38.6	12.0	2.3	1928	Clatskanie, Ore.
65	227750		Ol. w.	Juanita	47	47	63.2	17.0	3.3	1928	Madison, Ind.
66	229360		Ga. s.	Juanita	11	7	40.4	12.4	3.3	1929	Morgan City, La.
67	229581		Ol. s.	Juanita	14	9	37.9	11.5	4.8	1930	South Bend, Wash.
68	230594		Ga. s.	Juanita	10	7	32.0	10.4	3.6	1930	Morehead City, N. C.
69	217628		Ol. s.	Judge	23	15	46.0	12.0	6.9	1919	Tacoma, Wash.
70	226439		Ol. s.	Judge	7	6	31.8	10.7	3.3	1927	Parkertown, N. J.
71	230711		Ol. w.	Judge Ross	101	62	72.0	20.0	3.8	1931	Napoleon, Mop.

¹ Formerly St. s. Union.

² Formerly ga. s. Hallie.

³ Formerly U. S. ga. s. No. 1810.

⁴ Formerly ga. s. Mary B. S.

Line No.	Service	Crew	Horse-power	Name of owner	Home port	Address of owner
1	Cod.	10	100	Manuel J. Silveira	Gloucester, Mass.	4 Crowell Avenue.
2	Fsh.	7	50	Grego Zaninovich	Seattle, Wash.	1207 Donovan Street, Bel- lingham, Wash.
3	Fsh.	6	24	Holmes Fish Co. (N. J.)	Philadelphia, Pa.	Sea Isle City, N. J.
4	Pas.	1	10	Hobart G. McQueter	St. Louis, Mo.	Branson, Mo.
5	Frt.	2	13	Dunbar-Dukate Co. (La.)	New Orleans, La.	710 Poydras Street.
6	Tow.	2	70	E. Bailey & Sons (Del.)	New York, N. Y.	Patchogue, N. Y.
7	Fsh.	12	12	Magnus Haug	Seattle, Wash.	Box 834, Kirkland, Wash.
8	Fer.	2	16	C. E. Smith	Apalachicola, Fla.	General Delivery.
9	Cod.	8	40	M. F. Driscoll	Boston, Mass.	17 Hopedale Street, Allston, Mass.
10	Frt.	5	b 150	Stevens Shipping Co. (Del.)	Savannah, Ga.	105-107 East Bay Street.
11	Tnk.	4	180	Wells Petroleum Transportation Corpora- tion (N. Y.)	New York, N. Y.	80 Broad Street.
12	Frt.	2	50	Marvel Package Co. (Del.)	Wilmington, Del.	Laurel, Del.
13	Tow.	2	60	Charleston Lighterage & Transfer Co. (S. C.)	Charleston, S. C.	Middle Atlantic Wharf.
14	Pas.	2	100	August F. Dunham	New York, N. Y.	5914 Twenty-third Street (B).
15	Fsh.	2	30	R. R. Stone	Wilmington, N. C.	4 South Water Street.
16	Fsh.	3	36	Charles H. Bissell	Grand Haven, Mich.	Care Booth Fisheries Co., Charlevoix, Mich.
17	Oys.	3	16	Pelican Lake Oyster & Packing Co. (La.)	New Orleans, La.	Houma, La.
18	Fsh.	2	35	Sander Hill	Aberdeen, Wash.	Hoquiam, Wash.
19	Tow.	1	20	McClain Sand Co. (Pa.)	Pittsburgh, Pa.	Point Marion, Pa.
20	Frt.	8	100	Reinauer Tanker Corp. (N. J.)	Newark, N. Y.	Paterson, N. J.
21	Fsh.	3	46	August Reiter	New York, N. Y.	Montauk, N. J.
22	Frt.	2	40	Antonlo Di Mattina	do.	679 Fifth Avenue (B)
23	Fsh.	7	b 65	Frank Brocado	Los Angeles, Calif.	237 Fifteenth Street, San Pedro, Calif.
24	Fsh.	2	30	J. B. Rice	Ketchikan, Alaska	Ketchikan, Alaska.
25	Fsh.	1	40	Reginald V. Peirson	Newport, R. I.	38 Morton Avenue.
26	Fsh.	3	15	Ernest Ellefson	Milwaukee, Wis.	Detroit Harbor, Wis.
27	Cod.	8	24	Anthony Bertolino	Boston, Mass.	East Boston, Mass.
28	Frt.	2	15	Howard J. Chesser	Annapolis, Md.	St. George Island, Md.
29	Cod.	14	100	Liborio Curcuro	Gloucester, Mass.	131 Western Avenue.
30	Fsh.	12	100	Joseph Pallazolo	do.	55 Fort Square.
31	Fsh.	2	65	Jeremiah Flynn	Newport, R. I.	3 Gidley Street.
32	Oys.	1	16	George V. Wagenen	Newport News, Va.	Cobbs Creek, Va.
33	Oys.	10	67	Samuel W. Errickson	Philadelphia, Pa.	Leesburg, N. J.
34	Oys.	2	24	H. C. Horseman	Newport News, Va.	Hampton, Va.
35	Pas.	10	180	Josie Transportation Co. (Ala.)	Mobile, Ala.	50 Dauphin Street.
36	Fsh.	3	30	Libby, McNeill & Libby (Me.)	Seattle, Wash.	88 Hamlin Street.
37	Fsh.	2	40	Jimmie Clark	Juneau, Alaska	
38	Cod.	7	50	Joseph Lecata	Boston, Mass.	21 Moon Street.
39	Cod.	6	45	Vincenzo Marino	do.	59 Fleet Street.
40	Pas.	1	30	Edward Gillen Dock, Dredge & Construction Co. (Wis.)	Peoria, Ill.	Beardstown, Ill.
41	Frt.	1	30	Albert Bird	Port Huron, Mich.	Cheboygan, Mich.
42	Pas.	1	40	Thomas B. Pawlousky	Grand Haven, Mich.	2839 Kenmore Place (B.).
43	Pas.	2	40	Fred Benson	New York, N. Y.	Sheepshead Bay, N. Y.
44	Frt.	2	20	Nelson Price, jr.	Charleston, S. C.	Mount Pleasant, S. C.
45	Frt.	1	75	Percival A. Hart	San Francisco, Calif.	Broderick, Calif.
46	Msc.	1	22	Louis Edward Johnson	Galveston, Tex.	League City, Tex.
47	Fsh.	3	180	Henry F. Williams	New York, N. Y.	606 Mead Street, N. Y.
48	Fsh.	1	17	T. Ongstad	Ketchikan, Alaska	Seattle, Wash.
49	Fsh.	2	50	Arthur Graham	Astoria, Oreg.	Iiwaco, Wash.
50	Fsh.	2	20	H. W. Homeyer	Seattle, Wash.	Marysville, Wash.
51	Fsh.	2	25	W. L. Taylor	Newport News, Va.	Seaford, Va.
52	Frt.	1	15	Robert A. Snow	Rockland, Me.	21 Suffolk Street.
53	Fsh.	2	36	J. E. Sterling	Crisfield, Md.	Maryland Avenue.
54	Fer.	1	48	O. W. Chadwick	Beaufort, N. C.	Gloucester, N. C.
55	Fsh.	1	21	Brownell Fisheries (R. I.)	Newport, R. I.	Brownell's Wharf.
56	Frt.	2	30	Buxton Line (Va.)	Norfolk, Va.	Water and Church Streets.
57	Tow.	2	50	Florida Gravel Co. (Fla.)	Apalachicola, Fla.	Chattahoochee, Fla.
58	Frt.	2	20	W. C. Landon	Crisfield, Md.	Myrtle Street.
59	Tow.	2	40	White Star Barging Co. (W. Va.)	Pittsburgh, Pa.	Charleston, W. Va.
60	Tow.	2	18	Mrs. Emma Iwert	Louisville, Ky.	Paducah, Ky.
61	Tow.	1	60	W. C. Kinzel	Chattanooga, Tenn.	Knoxville, Tenn.
62	Frt.	2	50	R. C. Parker	Reedville, Va.	Wake, Va.
63	Frt.	1	20	R. E. Magwood	Charleston, S. C.	Mount Pleasant, S. C.
64	Tow.	1	30	Dayton Sand and Gravel Co. (Oreg.)	Portland, Oreg.	Dayton, Oreg.
65	Tow.	2	100	O. F. Shearer	Louisville, Ky.	Winchester, Ky.
66	Fsh.	2	15	Sylvestre J. Angeron	New Orleans, La.	Morgan City, La.
67	Fsh.	1	45	Anita Armsfrong Bishop	Seattle, Wash.	South Bend, Wash.
68	Fsh.	4	72	J. W. Smithson	Beaufort, N. C.	Morehead City, N. C.
69	Tow.	3	90	Sawyer-Reynolds & Co. (Alaska)	Juneau, Alaska	Ketchikan, Alaska.
70	Pas.	1	35	John T. Cramer	Philadelphia, Pa.	New Gretna, N. J.
71	Tow.	3	100	W. A. Ross Construction Co. (Mo.)	Kansas City, Mo.	906 West Twenty-fifth Street.

* Formerly ga. y. Maberhex.

† Formerly ga. s. Planter.

Motor Vessels

Line No.	Official No.	Signal letters	Rig.	Name of vessel	Tonnage		Register dimensions			When built	Where built
					Gross	Net	Length	Breadth	Depth		
					Feet						
1	219835		Ga. s.	Judith	8	5	29.0	10.0	4.4	1920	Tacoma, Wash.
2	227232		Ol. s.	Jugo Slavia	80	54	69.0	19.6	8.6	1928	Los Angeles, Calif.
3	214761		Ga. s.	Jugoslav	41	33	56.4	15.2	7.0	1917	Tacoma, Wash.
4	77364		Ga. s.	Jule	14	10	50.7	12.3	4.5	1899	Weymouth, Mass.
5	203832		Ga. s.	Julia	23	13	56.0	16.4	5.0	1906	Houma, La.
6	226595		Ol. s.	Julia	72	21	80.5	20.1	9.6	1927	Friendship, Me.
7	227398		Ol. s.	Julia	25	9	45.8	14.3	6.1	1928	Portland, Oreg.
8	229789		Ga. s.	Julia III	10	6	46.8	8.8	4.6	1930	Clayton, N. Y.
9	216404		Ga. s.	Julia L.	8	6	33.8	9.5	3.0		Unknown
10	211278		Ga. s.	Julia M.	7	5	32.7	9.8	4.2	1911	Manitowoc, Wis.
11	225351		Ga. s.	Julia M.	10	8	31.0	11.7	3.3	1926	Brunswick, Ga.
12	213296		Ga. s.	Julia S.	15	10	43.5	10.8	5.0	1913	Pittsburgh, Pa.
13	76520		Ga. s.	Julia and Gertie	21	10	52.0	16.1	5.0	1884	Dennysville, Me.
14	211725		Ga. s.	Julia Coats	9	9	29.6	8.5	3.2	1913	Green Bay, Wis.
15	205286		Ga. s.	Julia Davis	48	29	69.0	22.3	5.7	1908	Essex, Mass.
16	218899		Ga. w.	Julia Frances	29	27	52.8	12.0	2.3	1919	Louisiana, Mo.
17	221963		Ga. s.	Julia Mae	12	10	37.2	11.4	4.0	1925	Forked River, N. J.
18	224725		Ga. s.	Julia V. Davenport	31	17	55.2	16.2	4.8	1925	Kayan, Va.
19	76865		Ga. s.	Julia W. Bell	14	10	52.3	14.2	3.7	1890	Morehead City, N. C.
20	77491		Ga. s.	Julian T. Bradshaw	34	17	72.0	21.5	6.2	1901	Oriole, Md.
21	230371		Ga. s.	Juliana	14	9	37.5	12.3	5.7	1926	Amityville, N. Y.
22	201221		Ga. s.	Juliet	14	9	46.6	10.6	3.6	1904	Grand Chenier, La.
23	227240		Ga. s.	Juliet	9	6	34.5	10.0	4.7	1928	Seattle, Wash.
24	221631		Ga. s.	Juliett	8	6	34.4	8.9	3.9	1906	Philadelphia, Pa.
25	224669		Ga. w.	Juliette and Bill	32	32	63.1	16.2	4.3	1925	Pine Bluff, Ark.
26	76434		Ga. s.	Jumbo	21	18	40.6	10.8	6.1	1883	Bayville, N. Y.
27	233541		Ol. s.	Jumbo	217	55	95.9	25.0	13.8	1918	Staten Island, N. Y.
28	222754		Ga. s.	Junaluska	18	10	47.0	16.0	3.8	1923	Cedar Keys, Fla.
29	213047		Ga. s.	June	19	15	42.0	12.4	5.5	1915	Seattle, Wash.
30	214875		Ga. s.	June	7	5	36.8	10.6	3.0	1917	Astoria, Oreg.
31	220030		Ga. s.	June	20	17	43.2	12.2	5.3	1920	Seattle, Wash.
32	221406		Ga. s.	June	10	8	34.7	9.1	4.6	1921	do.
33	222414		Ga. s.	June	13	10	43.2	11.6	4.0	1922	St. Ignace, Mich.
34	224195		Ol. w.	June	83	83	74.0	17.5	2.5	1924	Clarrington, Ohio
35	229127		Ga. s.	June	15	10	50.2	12.7	4.1	1925	Amburg, Va.
36	230235		Ga. s.	June	14	13	49.8	11.1	4.6	1930	Crisfield, Md.
37	224685		Ga. s.	June II	11	8	36.3	10.2	5.3	1925	Ohalla, Wash.
38	227161		Ol. s.	Juneal	84	57	84.6	20.3	9.3	1928	Essex, Mass.
39	210918		Ga. s.	Juneau	8	5	30.0	9.2	3.8	1913	Seattle, Wash.
40	207430		Ga. s.	Juneta	10	6	35.0	11.3	2.5	1910	Astoria, Oreg.
41	224190		Ga. s.	Juneta	14	11	41.6	10.5	4.4	1924	Kasaan, Alaska
42	208492		Ga. s.	Junior	48	23	66.0	16.0	7.5	1911	Seattle, Wash.
43	209732		Ga. s.	Junior	19	13	43.0	12.0	4.1	1912	Anacortes, Wash.
44	221159		Ol. s.	Junior	30	20	63.0	11.5	5.5	1919	Oshkosh, Wis.
45	222498		Ol. s.	Junior	20	10	47.0	14.0	3.9	1922	Sandusky, Ohio
46	222808		Ol. s.	Junior	15	8	36.5	12.4	5.5	1923	Greenport, N. Y.
47	224407		Ga. s.	Junior	10	8	35.6	10.2	3.3	1925	Memphis, Tenn.
48	228736		Ga. s.	Junior	9	6	27.5	11.2	4.0		Unknown
49	229398		Ga. s.	JUNIOR	14	10	35.8	9.1	5.0	1928	Pacific, Mo.
50	230556		Ga. s.	Junior	14	9	38.0	11.7	5.0	1931	Fair Haven, Mich.
51	222400		Ga. s.	Junior B.	12	8	36.0	9.8	4.1	1922	Wrangell, Alaska
52	226657		Ga. s.	Junior B.	18	15	53.4	10.6	3.2	1927	Seattle, Wash.
53	219360		Ga. s.	Junior N.	8	6	39.3	11.0	2.2	1908	Chauvin, La.
54	213113		Ga. s.	Juno	30	20	47.7	14.2	6.2	1915	Tacoma, Wash.
55	228701		Ga. s.	Juno	68	60	84.5	21.9	9.7	1929	Pensacola, Fla.
56	222861		Ol. s.	Juno 3	26	18	53.6	15.5	5.6	1923	North Bend, Oreg.
57	217564		Ol. s.	Junta	32	11	60.3	16.6	6.5	1910	Oakland, Calif.
58	210711		Ga. s.	Jupiter	10	7	37.5	10.0	4.5	1912	do.
59	213065		Ga. s.	Jupiter	33	22	51.5	14.2	6.3	1915	Tacoma, Wash.
60	223091		Ga. s.	Just Brown III	15	10	64.5	13.0	2.4	1923	Clayton, N. Y.
61	223785		Ga. s.	Just Brown IV	16	11	55.7	12.0	4.1	1924	do.
62	229315		Ol. s.	Justine Foss	39	26	57.4	16.0	7.3	1930	Tacoma, Wash.
63	229940	MJBS	Ol. s.	JUSTINE C. ALLEN	982	592	199.7	38.0	14.2	1920	Spa rows Point, Md.
64	162176		Ga. s.	K. & W. No. 1	41	39	40.3	18.0	4.0	1904	West Seattle, Wash.
65	211978		Ga. w.	K. Jay	11	7	63.5	15.2	2.4	1913	Lockport, La.
66	229835	MHWB	Ol. s.	K. WHITTELSEY	185	125	90.6	22.2	12.6	1930	Baltimore, Md.
67	218401		Ga. s.	K. A. GUNN	11	9	35.5	9.5	3.8	1912	Buffalo, N. Y.
68	220463		Ga. s.	K. C. Jones	8	6	36.4	10.8	3.8	1920	Port Angeles, Wash.
69	221036		Ol. s.	K. M. Koehler	64	44	58.9	23.9	7.6	1921	Tarrytown, N. Y.
70	229313		Ga. s.	K. E. M. Jacob	9	6	29.5	9.2	3.9	1929	Green Bay, Wis.
71	217667		Ga. s.	K. of P.	27	12	52.0	15.0	6.9	1919	Kennebunkport, Me.

1 Formerly ga. s. Carolina.

Line No.	Serv-ice	Crew	Horse-power	Name of owner	Home port	Address of owner
1	Fsh.	1	16	Joakim Bremnes	Ketchikan, Alaska	
2	Fsh.	10	b 160	Anton Kordich	Los Angeles, Calif.	San Pedro, Calif.
3	Fsh.	9	50	Petersburg Packing Co. (Wash.)	Petersburg, Alaska	L. C. Smith Building, Seattle, Wash.
4	Pas.	3	35	Cella C. Etheridge	Rockland, Me.	Bristol, Me.
5	Oys.	4	24	Sea Food Co. (Miss.)	Gulfport, Miss.	Biloxi, Miss.
6	Fsh.	9	180	Julia Inc. (Mass.)	New Bedford, Mass.	Pier 4,
7	Fsh.	3	b 40	A. C. Fries	Portland, Oreg.	1509 Kerby Street.
8	Pas.	1	80	Fred Marshall	Cape Vincent, N. Y.	Clayton, N. Y.
9	Frt.	1	26	Leon F. Berner	Hartford, Conn.	Schenectady, N. Y.
10	Msc.	1	18	Elmer W. Keuther	Chicago, Ill.	1309 West North Avenue.
11	Oys.	2	10	Dorothy McIntosh	Brunswick, Ga.	1813 Gordon Street.
12	Msc.	2	24	Thomas C. Jones	Beaufort, N. C.	General delivery, Marshallberg, N. C.
13	Frt.	2	24	Seaport Navigation Co. (Me.)	Eastport, Me.	Union Wharf.
14	Fsh.	2	b 10	William Grovogel	Millwaukee, Wis.	Jacksonport, Wis.
15	Frt.	12	60	Tobias Johnson	New York, N. Y.	570 Forty-fifth Street (B.).
16	Tow.	1	45	Ingersoll Box Co. (Mo.)	St. Louis, Mo.	Hannibal, Mo.
17	Pas.	2	35	Owen Allger	Philadelphia, Pa.	Seaside Park, N. J.
18	Frt.	2	36	Willis J. Evans	Crisfield, Md.	Ewell, Md.
19	Frt.	2	36	Melvina P. Scarborough	Manteo, N. C.	Avon, N. C.
20	Frt.	2	50	Elmer L. Anderson	Cape Charles, Va.	Sanford, Va.
21	Fsh.	2	640	Martin Dewey	New York, N. Y.	17 Park Avenue.
22	Frt.	1	132	Linde Dredging Co. (Tex.)	Galveston, Tex.	Marline Building.
23	Fsh.	2	16	Martin E. Pedersen	Seattle, Wash.	1915 Lombard Avenue, Everett, Wash.
24	Fsh.	1	40	Howard P. Cope	Ketchikan, Alaska	
25	Tow.	2	40	Pine Bluff Sand & Gravel Co. (Ark.)	Memphis, Tenn.	Box 664, Pine Bluff, Ark.
26	Fsh.	2	38	Cornelius Jelliffe	Bridgeport, Conn.	Westport, Conn.
27	Tow.	9	600	Cornell Steamboat Co. (N. Y.)	Albany, N. Y.	22 Ferry Street, Kingston, N. Y.
28	Fsh.	2	40	W. R. Hodges	Tampa, Fla.	Cedar Keys, Fla.
29	Fsh.	5	32	Edwin Jacobson	Seattle, Wash.	3053 West Fifty-seventh Street.
30	Fsh.	1	35	Columbia River Packers Association (Oreg.)	Astoria, Oreg.	Foot Sixth Street.
31	Fsh.	6	20	Libby, McNeill & Libby (Me.)	Seattle, Wash.	88 Hamlin Street.
32	Fsh.	3	300	Petersburg Packing Co. (Wash.)	Petersburg, Alaska	
33	Fsh.	1	50	Arthur Pomeroy	Sault Ste. Marie, Mich.	St. Ignace, Mich.
34	Tow.	5	90	Monongahela & Ohio Dredging Co. (Del.)	Pittsburgh, Pa.	Oliver Building.
35	Fsh.	6	35	V. C. Hudgins	Newport News, Va.	Shadow, Va.
36	Msc.	2	30	George W. Todd	Crisfield, Md.	1 Standard Avenue.
37	Fsh.	3	20	Bruno J. Antilla	Seattle, Wash.	1016 James Street.
38	Fsh.	10	180	Seacoast Trawling Co. (Me.)	Bath, Me.	Wiscasset, Me.
39	Fsh.	3	16	Charlie Jackson	Juneau, Alaska	Klawack, Alaska.
40	Fsh.	1	20	Barbey Packing Co.	Astoria, Oreg.	Port Docks.
41	Fsh.	1	30	Wallace W. Noyes	Ketchikan, Alaska	Box 1162.
42	Fsh.	3	90	San Juan Fishing & Packing Co. (Wash.)	Seattle, Wash.	Foot Stacy Street.
43	Msc.	2	20	R. B. Shelledy	Seward, Alaska	Spokane, Wash.
44	Tow.	3	100	Cook & Brown Lime Co. (Wis.)	Millwaukee, Wis.	Marion and Market Streets, Oshkosh, Wis.
45	Fsh.	1	55	Seacht Fish Co. (Ohio)	Sandusky, Ohio	Railroad Street.
46	Fsh.	4	40	George Hendrickson	New York, N. Y.	261 Twelfth Street (B).
47	Pas.	1	37	H. A. Gipson	Memphis, Tenn.	897 Breedlove Street.
48	Pas.	2	25	I. F. Lowerre	New York, N. Y.	1125 Southern Boulevard.
49	Tow.	1	45	Luxora Cooperage Co. (Mo.)	Memphis, Tenn.	Luxora, Ark.
50	Fsh.	1	b 150	Stanley Lupenski	Detroit, Mich.	Fair Haven, Mich.
51	Fsh.	2	18	Alaska Sanitary Packing Co. (Wash.)	Wrangell, Alaska	627 Colman Building.
52	Msc.	2	50	W. S. Benjamin	Seattle, Wash.	5449 Beach Drive.
53	Oys.	2	12	Henry Neal	New Orleans, La.	Chauvin, La.
54	Fsh.	3	35	Alaska Year Round Canneries Co. (Wash.)	Seward, Alaska	Soldovia, Alaska.
55	Fsh.	8	b 48	Warren Fish Co. (Fla.)	Pensacola, Fla.	Baylen Street Wharf.
56	Tow.	1	90	Umpqua River Navigation Co. (Oreg.)	Marshfield, Oreg.	Gardiner, Oreg.
57	Fsh.	2	b 165	F. E. Booth Co. (Nev.)	San Francisco, Calif.	110 Market Street.
58	Frt.	1	40	Olympian Dredging Co. (Calif.)	do.	249 First Street.
59	Fsh.	7	40	Pacific American Fisheries (Me.)	Ketchikan, Alaska	South Bellingham, Wash.
60	Pas.	1	65	Yacht Edith Line (N. Y.)	Cape Vincent, N. Y.	Clayton, N. Y.
61	Pas.	2	125	do.	do.	Do.
62	Tow.	3	200	Foss Launch & Tug Co. (Wash.)	Tacoma, Wash.	400 Dock Street.
63	Trk.	13	600	Lake Tankers Corporation (Del.)	Wilmington, Del.	7 West Tenth Street.
64	Msc.	1	18	C. A. Tleche	Seattle, Wash.	Fort Hadlock, Wash.
65	Tow.	2	24	Valentine Sugar Co. (La.)	New Orleans, La.	Lockport, La.
66	Tow.	7	800	Oil Transfer Corporation (Del.)	Newark, N. J.	New York, N. Y.
67	Frt.	1	18	P. J. Gunn	Buffalo, N. Y.	60 Michigan Avenue.
68	Fsh.	2	16	Archie Kerr	Seattle, Wash.	Box 1523, Benton, Wash.
69	Frt.	3	150	Katherine M. Koehler	New York, N. Y.	West New Brighton, N. Y.
70	Fsh.	2	12	Jacob Ellefson	Millwaukee, Wis.	Washington Island, Wis.
71	Frt.	2	48	George A. Brawn	Portland, Me.	25 Front Street, South Portland, Me.

* Formerly ga. s. Blondel II.

Motor Vessels

Line No.	Official No.	Signal letters	Rig	Name of vessel	Tonnage		Register dimensions			When built	Where built
					Gross	Net	Length	Breadth	Depth		
							Feet	Feet	Feet		
1	161149		Ga. s.	¹ Kaena	35	24	61.5	16.0	5.0	1878	San Francisco, Calif.
2	227152		Ol. s.	Kahlenberg	18	7	46.5	10.4	5.5	1927	Norfolk, Va.
3	220754	MBVF	Ol. s.	² KAILUA	328	172	120.1	24.1	10.6	1920	Long Beach, Calif.
4	218408		Ga. s.	Kalane	36	28	58.7	14.6	6.8	1919	Bellingham, Wash.
5	227449		Ga. s.	Kalart	9	6	35.3	9.9	4.8	1928	Seattle, Wash.
6	213819		Ga. s.	³ Kalihi	15	10	43.8	13.8	5.3	1915	Collingsville, Calif.
7	230870		Ol. s.	Kalle P.	15	8	36.3	12.4	4.9	1931	Portland, Oreg.
8	224427		Ol. s.	Kanaga	60	47	61.6	16.5	8.1	1925	Tacoma, Wash.
9	227853		Ol. s.	Kanaga Native	20	13	42.0	13.5	5.5	1928	Seattle, Wash.
10	209640		Ga. s.	Kanaka Boy	27	18	52.3	15.8	6.0	1912	Dockton, Wash.
11	215343		Ga. s.	Kansas	31	24	51.9	14.5	6.3	1917	Tacoma, Wash.
12	218356		Ga. s.	Kansas	10	8	36.0	10.3	4.2	1919	Klawock, Alaska
13	14391		Ga. s.	Kansas City	18	14	48.0	16.1	4.5	1881	Greenport, N. Y.
14	212475		Ol. s.	Kanuga	26	17	56.2	19.5	4.0	1914	Biloxi, Miss.
15	212153		Ga. s.	Kap Velaluka	12	8	35.0	11.0	4.0	1914	Anacortes, Wash.
16	214289		Ol. s.	Kard	36	21	46.7	15.4	6.8	1916	Dorchester, N. J.
17	209293		Ga. s.	⁴ Karibou	28	15	61.0	12.4	7.3	1911	Salisbury, Md.
18	213738		Ol. s.	Karlsruhe	21	14	39.2	12.2	5.2	1915	Manitowoc, Wis.
19	228446		Ol. s.	Karluk	94	64	77.5	19.3	9.4	1929	Tacoma, Wash.
20	209615		Ga. s.	Kasaan	42	28	63.0	16.0	5.8	1913	Anacortes, Wash.
21	161136		Ol. s.	Katahdin	59	40	67.0	17.1	8.3	1899	Seattle, Wash.
22	213391		Ga. s.	⁵ Katalla	24	16	49.2	13.9	5.3	1915	Everett, Wash.
23	212173		Ga. s.	KATE	11	10	37.0	8.6	2.8	1911	Grafton, Ill.
24	161211		Ga. s.	Kate and Nellie	13	5	38.0	11.1	5.8	1902	Monhegan, Me.
25	219054		Ga. s.	Kate D.	11	6	45.9	10.8	3.9	1907	Saxis, Va.
26	208413		Ga. s.	⁶ Katharine	28	24	56.2	12.9	5.5	1911	New York, N. Y.
27	219070		Ga. s.	Katharine	12	10	39.6	12.8	3.9	1919	Sitka, Alaska
28	86469		Ol. s.	⁷ Katherine	14	7	47.0	12.1	4.8	1899	Lubec, Me.
29	200010		Ga. s.	Katherine	26	20	47.8	13.0	5.5	1903	Jersey City, N. J.
30	205124		Ga. s.	Katherine	10	8	33.1	9.5	4.6	1908	Mattapoisett, Mass.
31	206838		Ga. s.	Katherine	9	6	36.8	10.2	5.0	1909	Stockton, Calif.
32	212404		Ga. s.	Katherine	30	20	49.6	15.7	5.6	1914	Big Harbor, Wash.
33	227113		Ol. w.	Katherine	43	43	64.0	13.0	2.7	1927	Paducah, Ky.
34	215388		Ga. s.	Katherine G.	14	13	40.0	10.6	2.4	1916	Grand Lake, La.
35	224831		Ol. s.	Katherine J.	14	9	37.8	12.9	3.5	1925	Fernandina, Fla.
36	222397		Ga. w.	Katherine M.	42	26	64.8	25.6	4.0	1922	Calhoun, Ky.
37	227723		Ol. s.	Katherine M.	52	35	60.6	16.1	7.7	1928	Tacoma, Wash.
38	228069		Ol. s.	Katherine V.	41	28	53.2	13.4	5.0	1928	Rogers City, Mich.
39	223203		Ga. s.	Katherine Ewing	19	9	47.6	12.1	4.3	1908	New Orleans, La.
40	229726		Ol. s.	Katherine F. Saunders	91	47	86.0	20.3	9.7	1930	Thomaston, Me.
41	213373		Ga. s.	KATHERYNE	13	11	63.5	9.8	3.2	1915	Cave in Rock, Ill.
42	161187		Ga. s.	Kathleen	6	6	37.4	14.0	3.3	1901	Fishing Creek, Md.
43	161215		Ga. s.	Kathleen	9	8	35.4	13.8	3.7	1902	Patchogue, N. Y.
44	210196		Ga. s.	Kathleen	14	10	38.6	10.2	5.2	1902	South Boston, Mass.
45	213437		Ga. s.	Kathleen	5	5	27.9	12.6	3.0	1903	Mayetta, N. J.
46	215671		Ol. s.	Kathleen	10	8	47.6	12.4	3.3	1917	Sherwood, Md.
47	218445		Ga. s.	Kathleen	9	8	37.7	13.0	3.3	1899	Bay Shore, N. Y.
48	222163		Ga. s.	Kathleen	9	5	43.6	11.5	3.0	1922	Clam, Va.
49	224502		Ol. s.	⁸ Kathleen	58	26	71.0	20.5	8.2	1925	Essex, Mass.
50	227221		Ga. s.	Kathleen	13	9	39.5	12.6	4.5		Unknown
51	228791		Ga. s.	Kathleen	9	6	37.5	10.2	3.9	1929	Poughkeepsie, N. Y.
52	209950		Ga. s.	Kathmar	16	10	41.6	10.5	4.5	1912	Chicago, Ill.
53	209813		Ga. s.	Kathryn	13	8	29.0	11.0	4.0	1912	Anacortes, Wash.
54	229478		Ga. s.	Kathryn	12	8	42.2	10.8	4.1	1930	Oxford, Md.
55	230876		Ga. s.	Kathryn	8	5	32.0	9.0	3.0	1916	Morehead City, N. C.
56	226494		Ga. s.	Kathryn C.	9	7	32.7	10.7	4.1	1927	Beach Haven, N. J.
57	223121		Ga. s.	Kathryn S.	14	12	43.5	12.4	5.1	1920	Sea Isle City, N. J.
58	222397		Ga. s.	⁹ Kathryn and Elma	59	27	77.0	22.5	6.3	1923	Dorchester, N. J.
59	206718		Ga. s.	Kathryn E. Riggan	23	18	52.0	18.4	4.6	1909	Whitehaven, Md.
60	222809		Ga. s.	Kathryn M. Lee	37	20	56.9	20.3	6.3	1923	Dorchester, N. J.
61	202566		Ga. s.	Katie	14	12	43.6	12.4	4.1	1905	South Seattle, Wash.
62	225065		Ga. s.	Katie	9	6	41.7	10.2	3.1	1922	Baltimore, Md.
63	14457		Ga. s.	Katie C.	25	11	53.0	18.8	5.0	1887	Lebanon, Del.
64	14425		Ga. s.	Katie G.	14	13	36.2	14.5	3.9	1894	City Island, N. Y.
65	225614		Ga. s.	Katie H.	12	9	35.2	11.8	4.1	1926	Forked River, N. J.

¹ Formerly Hawaiian st. s. Kaena.² Formerly ga. s. Casco.³ Formerly ga. s. Vonna B.⁴ Formerly ga. y. Lebanon.⁵ Formerly ga. s. Ocean Queen.

Line No.	Serv-ice	Crew	Horse-power	Name of owner	Home port	Address of owner
1	Fsh.	8	85	Perine Machinery Co. (Wash.)	Honolulu, Hawaii	Alexander and Baldwin Building.
2	Tow.	1	70	Delaware Dredging Co. (Del.)	Philadelphia, Pa.	139 South Third Street.
3	Frt.	16	200	Inter Island Steam Navigation Co. (Hawaii)	Norfolk, Va.	Corner Fort and Merchant Streets.
4	Fsh.	8	55	Anton Berovina	Seattle, Wash.	Anacortes, Wash.
5	Fsh.	2	25	W. T. Christensen	do.	5300 Ballard Avenue, Northwest.
6	Tow.	1	80	Inter-Island Steam Navigation Co. (Hawaii)	Honolulu, Hawaii	Fort and Merchant Streets.
7	Fsh.	1	30	Karl Honk	Portland, Oreg.	67 Beach Street.
8	Fsh.	10	120	Gus Borgen	Ketchikan, Alaska	C/o The Traders.
9	Fsh.	6	36	Kanaga Ranching Co. (Alaska)	Juneau, Alaska	632 Republic Building, Seattle, Wash.
10	Fsh.	3	45	Nessim Alhadeff	Seattle, Wash.	Colman Dock.
11	Fsh.	8	40	John Mirkovich	do.	2214 First Avenue.
12	Fsh.	2	20	Charlie Jackson	Wrangell, Alaska	Klawack, Alaska.
13	Frt.	2	10	Ernest E. Ball	New Haven, Conn.	89 Front Street.
14	Fsh.	5	30	Sea Food Co. (Miss.)	Gulfport, Miss.	Biloxi, Miss.
15	Fsh.	5	20	Sebastian Stuart Fish Co. (Wash.)	Ketchikan, Alaska	Spokane Street Fish Dock, Seattle, Wash.
16	Tow.	1	150	Delaware Dredging Co. (Del.)	Philadelphia, Pa.	139 South Third Street.
17	Frt.	2	80	R. H. Mooring	Newport News, Va.	115 North Nineteenth Street, Richmond, Va.
18	Fsh.	4	70	Sigmart Paulsen	Milwaukee, Wis.	Arbutus Avenue, Manistique, Mich.
19	Fsh.	7	b 200	Booth Fisheries Co. (Del.)	Seattle, Wash.	Pier 11-B, foot Wall Street.
20	Fsh.	2	75	do	do.	Do.
21	Tow.	7	350	Wagner Tug Boat Co. (Wash.)	do.	Fifteenth Avenue, West and Nickerson Street.
22	Fsh.	5	35	Mikal O. Nielsen	do.	3261 Walnut Street.
23	Pas.	1	12	C. C. Cummings	Memphis, Tenn.	Marked Tree, Ark.
24	Cod.	4	32	Hans Hansen (Trustee)	Portland, Me.	5 Kellogg Street.
25	Oys.	1	21	Milton L. Drewer	Cape Charles, Va.	Saxis, Va.
26	Fsh.	2	100	P. H. McCue	Seattle, Wash.	600 Marlon Building.
27	Fsh.	2	16	Pyramid Packing Co. (Alaska)	Sitka, Alaska	
28	Tow.	2	45	Seacoast Canning Co. (Me.)	Eastport, Me.	Lubec, Me.
29	Oys.	3	25	J. & J. W. Elsworth Co. (N. J.)	New York, N. Y.	212 Fulton Fish Market.
30	Fsh.	1	40	Louis J. Ramos	Vineyard Haven, Mass.	Cuttyhunk, Mass.
31	Frt.	1	b 35	California Delta Farms (Calif.)	Los Angeles, Calif.	Stockton, Calif.
32	Fsh.	8	40	Alaska Pacific Salmou Corporation (Del.)	Ketchikan, Alaska	
33	Tow.	2	46	Dixie Bee Line Ferry Co. (Ky.)	Louisville, Ky.	Henderson, Ky.
34	Tow.	1	40	J. W. Gardiner	Lake Charles, La.	Kirby Street.
35	Tow.	2	45	Atlantic Shell Co. (Fla.)	Jacksonville, Fla.	Municipal Docks.
36	Fer.	2	20	Ellis & Smeathers Ferry Co. (Ky.)	Louisville, Ky.	Herr Building, Owensboro, Ky.
37	Fsh.	8	75	Anton Mladineo	Tacoma, Wash.	2115 North Twenty-eighth Street.
38	Fsh.	3	90	Charles A. Vogelheim	Port Huron, Mich.	Rogers City, Mich.
39	Pit.	2	38	Galveston Pilots Association	Galveston, Tex.	Medical Arts Building.
40	Cod.	11	170	Herman J. Saunders	New Bedford, Mass.	95 Richmond Street.
41	Pas.	1	60	Richard McConnell	St. Louis, Mo.	Cave in Rock, Ill.
42	Frt.	3	13	Benjamin F. Adams	Annapolis, Md.	Compton, Md.
43	Fsh.	2	18	Santo Di Bona	New York, N. Y.	1186 Sheepshead Bay Road (B).
44	Fsh.	1	45	Edward A. Williams	Providence, R. I.	Apponaug, R. I.
45	Pas.	1	15	Benjamin F. Lane	New York, N. Y.	Lanoka Harbor, N. Y.
46	Frt.	2	14	George A. Haddaway	Cambridge, Md.	Neavitt, Md.
47	Fsh.	1	25	George Howard	New York, N. Y.	East Islip, N. Y.
48	Frt.	2	24	Augustus Forbush	Crisfield, Md.	Maryland Avenue.
49	Fsh.	8	110	Neehtak (N. Y.)	New York, N. Y.	302 Bleeker Street.
50	Frt.	1	31	Standard Dredging Co. (N. J.)	do.	233 Broadway.
51	Pas.	1	b 130	J. Ruppert Schalk	do.	Rhinebeck, N. Y.
52	Fsh.	1	35	L. S. Bressler	Chicago, Ill.	1001 West Chicago Avenue.
53	Frt.	1	12	Whitworth Fisheries (Wash.)	Wrangell, Alaska	Seattle, Wash.
54	Fsh.	1	12	Chas. E. Fluharty	Cambridge, Md.	Oxford, Md.
55	Fsh.	3	30	Charley Webb Willis	Beaufort, N. C.	Morehead City, N. C.
56	Pas.	1	75	Charles H. Parker	Philadelphia, Pa.	Beach Haven, N. J.
57	Pas.	3	80	Edgar Robinson	do.	Dennisville, N. J.
58	Oys.	10	50	Wm. B. Stowman	do.	Dorchester, N. J.
59	Frt.	2	45	S. K. Shimp	do.	Hancocks Bridge, N. J.
60	Oys.	6	36	Harry M. Lee	do.	Port Norris, N. J.
61	Fsh.	1	22	Charles Neshon	Wrangell, Alaska	Kake, Alaska.
62	Msc.	2	20	Addie M. Hubbard	Baltimore, Md.	Rock Hall, Md.
63	Oys.	4	45	Z. S. Mears, sr.	Philadelphia, Pa.	Port Norris, N. J.
64	Oys.	1	35	Lowndes Oyster Co. (Conn.)	Bridgeport, Conn.	South Norwalk, Conn.
65	Pas.	2	40	Edward C. Hebelor	Philadelphia, Pa.	Forked River, N. J.

^a Formerly ga. s. Audwin.
^b U. S. Navy Audwin.
^c Formerly ga. s. Goldmark.

^d Formerly ga. s. Eveyn M. Goulart.
^e Formerly ga. s. Emma L. Evans.

Motor Vessels

Line No.	Official No.	Signal letters	Rlg	Name of vessel	Tonnage		Register dimensions			When built	Where built
					Gross	Net	Length	Breadth	Depth		
							Feet	Feet	Feet		
1	215109		Ga. s.	Katie R.	8	7	31.6	9.6	5.1	1917	Everett, Wash.
2	222311		Ga. s.	Katie S.	20	13	51.0	14.1	4.7	1922	Amburg, Va.
3	161190		Ga. s.	Katie Cannon	9	6	39.0	14.1	2.9	1901	Fishlug Creek, Md.
4	14460		Ga. s.	Katie Collier	9	9	50.0	12.0	3.0	1986	Somerset County, Md.
5	206907		Ga. s.	Katie Durm	28	17	55.5	17.0	5.1	1909	Baltimore, Md.
6	227629		Ol. w.	Katie Ellen	53	53	64.8	18.0	4.0	1927	Mount Carmel, Ill.
7	213235		Ga. s.	Katie Worth	7	5	28.7	12.8	3.0	1913	Port Republic, N. J.
8	213131		Ga. s.	Katie B. Smith	10	7	39.7	11.4	3.3	1915	Bertrand, Va.
9	161095		Ga. s.	Katie O. Lamson	23	22	50.0	16.0	6.7	1897	Bristol, Me.
10	223739		Ga. s.	Katie E. Sharp	47	23	69.0	20.8	6.5	1924	Dorchester, N. J.
11	220224		Ga. s.	Katinka	13	11	35.0	9.2	4.9	1920	Hansville, Wash.
12	213010		Ga. s.	Katmai	83	57	79.1	21.1	9.2	1915	Seattle, Wash.
13	212594		Ga. s.	Katrine	12	6	43.9	12.3	3.6	1890	Shady Side, Md.
14	14105		Ol. s.	Katy	72	38	80.0	18.4	8.5	1868	San Francisco, Calif.
15	209934		Ga. s.	Katy M.	12	9	31.5	11.8	4.3	1912	Brooklyn, N. Y.
16	227743		Ga. s.	Katy O.	10	7	36.5	9.9	3.8	1903	Puget Sound, Wash.
17	161171		Ga. s.	Katy Did.	14	11	51.0	14.5	3.8	1901	Bridgeport, Conn.
18	161054		Ga. s.	Katy Thomas	9	6	38.1	12.0	3.6	1894	Waldron, Wash.
19	223289		Ga. s.	Kaxa	11	9	42.7	11.8	3.2	1923	Elfers, Fla.
20	218938		Ga. s.	Kay Dec.	8	6	33.7	9.2	4.1	1919	Seattle, Wash.
21	161228		Ga. s.	Kearsarge	27	12	56.0	15.7	6.8	1903	Eastport, Me.
22	161222		Ol. s.	Kecoughtan	80	29	79.6	21.2	6.6	1903	Pocomoke City, Md.
23	228759		Ga. s.	Ked	8	5	29.9	9.2	4.6	1929	Everett, Wash.
24	225846		Ga. s.	Keith	13	7	40.7	11.3	4.6	1926	Oakland, Calif.
25	230065		Ga. s.	Kenobet	12	9	35.9	11.8	4.2	1930	Tuckerton, N. J.
26	230797		Ol. s.	KENNEDY	10	7	33.7	11.6	4.1	1931	Baltimore, Md.
27	230787		Ga. s.	Kennebec	8	6	31.4	9.3	4.3	1924	Petersburg, Alaska.
28	222647		Ga. s.	Kenneth	11	10	39.9	10.5	4.0	1916	New York, N. Y.
29	203751		Ga. s.	Kenneth D.	9	6	34.0	12.5	4.8	1906	Cutler, Me.
30	229187		Ol. w.	KENNETT DILLMAN	74	68	80.0	19.0	3.8	1929	Grafton, Ill.
31	215208		Ol. s.	Kenship	11	9	38.4	10.8	3.3	1910	Chester, Pa.
32	202253		Ga. s.	Kent	47	32	64.4	18.5	5.3	1905	Chestertown, Md.
33	223165		Ga. s.	Kermath	14	10	44.0	11.0	4.0	1923	Georgetown, S. C.
34	213599		Ol. s.	KERN	222	139	126.2	28.0	6.1	1915	Oakland, Calif.
35	206796		Ga. s.	Keshena	9	9	32.6	8.2	3.2	1908	Green Bay, Wis.
36	230531		Ga. s.	Kessler	17	12	38.6	11.6	4.6	1931	Toledo, Ohio.
37	161096		Ga. s.	Kestrel	15	10	52.0	12.3	8.6	1897	City Island, N. Y.
38	204442		Ol. s.	Ketchikan	14	9	47.5	12.4	4.0	1906	Ballard, Wash.
39	220443		Ol. s.	Ketchikan II.	22	15	59.6	12.2	4.3	1920	Everett, Wash.
40	211166		Ga. s.	Ketchum	8	6	25.2	8.7	3.6	1913	Seattle, Wash.
41	223758		Ga. s.	Ketchum II.	13	9	37.8	10.4	6.0	1924	do.
42	218340		Ga. w.	Kettle Falls	27	22	50.0	11.4	3.0	1914	Bremerton, Wash.
43	225142		Ol. s.	Keturah	77	67	83.4	21.3	9.1	1925	Pensacola, Fla.
44	216364		Ga. w.	Kewana	15	12	55.0	12.7	2.7	1918	Clarksville, Mo.
45	215409		Ga. s.	Key City	26	21	35.4	13.2	6.7	1917	Seattle, Wash.
46	208 54		Ga. s.	Key West	8	7	30.0	9.4	3.5	1907	Green Bay, Wis.
47	227177		Ol. s.	Key West	129	113	107.2	24.0	6.0	1928	South Jacksonville, Fla.
48	161046		Ol. s.	Keystone	21	13	53.3	11.7	5.0	1893	Nyaek, N. Y.
49	201391		Ol. s.	Keystone	22	18	47.0	15.4	6.3	1904	Cutler, Me.
50	229433		Ol. s.	Keystone State	11	7	37.5	11.2	4.9	1930	Manitowoc, Wis.
51	161163		Ga. s.	Kid	7	5	52.0	10.0	3.5	1900	Racine, Wis.
52	218335		Ga. s.	Kid II.	15	10	45.5	15.0	4.2	1919	New York, N. Y.
53	223079		Ga. s.	Kilbath	11	9	36.5	11.2	3.5	1922	Hoonah, Alaska.
54	215079	LHDK	Ol. s.	Killarney	153	73	108.3	23.8	10.8	1917	Essex, Mass.
55	218393		Ga. s.	Killdeer	37	30	58.7	14.9	6.9	1919	Bellingham, Wash.
56	228143		Ol. s.	Kilohana	41	15	59.5	17.6	6.2	1928	Honolulu, Hawaii.
57	205154		Ga. s.	Kiniwa	7	6	43.0	14.0	2.6	1908	Oriole, Md.
58	221943		Ga. s.	King	17	15	36.5	11.0	4.8	1920	Sturgeon Bay, Wis.
59	219868		Ga. s.	King No. 2	9	6	33.1	9.9	4.0	1920	Seattle, Wash.
60	219869		Ol. s.	King No. 3	9	6	33.1	9.8	3.9	1920	do.
61	208562		Ga. s.	King Bird	22	15	54.0	13.6	4.9	1911	Port Blakely, Wash.
62	227961		Ga. s.	King Comber	12	8	47.5	12.2	2.5	1929	Sedro Woolley, Wash.
63	229831		Ga. s.	Kingfish	7	5	36.2	11.7	3.6	1930	Astoria, Oreg.
64	214546		Ga. s.	King Fisher	15	7	44.8	14.2	4.2	1916	Vallejo, Calif.
65	223522		Ga. s.	KING FISHER	39	24	58.6	16.0	5.0	1923	Grafton, Ill.

¹ Formerly (St. s. Katy.
U. S. S. Katy.

² Formerly U. S. N. ga. s. No. 1226.
³ Formerly U. S. Navy ga. s. 1956.

Line No.	Serv-ice	Crew	Horse-power	Name of owner	Home port	Address of owner
1	Fr't.	1	18	Peter Peterson.....	Seattle, Wash.....	3431 Grand Avenue, Everett, Wash.
2	Fr't.	2	24	Samuel B. Marsh.....	Crisfield, Md.....	Tylerton, Md.
3	Msc.	4	24	Maryland Dry Dock Co. (Md.).....	Baltimore, Md.....	Fairfield, Md.
4	Fr't.	2	8	Alexander Oberry.....	Annapolls, Md.....	Solomons, Md.
5	Fr't.	2	40	Atlantic Co. (Md.).....	Baltimore, Md.....	Foot Broadway.
6	Tow.	1	80	Mount Carmel Sand & Gravel Co. (Ill.).....	St. Louis, Mo.....	Mount Carmel, Ill.
7	Pas.	1	24	Mary B. Parker.....	Philadelphia, Pa.....	Forked River, N. J.
8	Fr't.	3	10	John S. Taylor.....	Reedville, Va.....	Deltaville, Va.
9	Fsh.	8	36	Joseph Gonzales.....	New York, N. Y.....	Care Geo. Reilly, 1637 East Twenty-eighth Street (B).
10	Oys.	12	50	Zadok Sharp, sr.....	Philadelphia, Pa.....	Leesburg, N. J.
11	Msc.	1	24	J. H. Hibbs.....	Ketchikan, Alaska.....	Craig, Alaska.
12	Fsh.	3	160	Booth Fisheries Co. (Del.).....	Seattle, Wash.....	Pier 11B, foot Wall Street.
13	Fr't.	2	13	Wm. C. Witt.....	Baltimore, Md.....	Rock Hall, Md.
14	Tow.	3	300	Otis L. Shively.....	Seattle, Wash.....	Twelfth Avenue West and Nickerson Street.
15	Pas.	1	20	Lester Baxter.....	Philadelphia, Pa.....	Atlantic City, N. J.
16	Fsh.	2	20	International Packing Co. (Wash.).....	Seattle, Wash.....	Colman Building.
17	Msc.	2	25	Grace M. Gilner.....	New York, N. Y.....	70 Mill Street, Astoria, N. Y.
18	Fsh.	2	22	Thomas Forrest.....	Seattle, Wash.....	St. Francis Hotel.
19	Fr't.	2	6	Tom Hill.....	Tampa, Fla.....	Eilers, Fla.
20	Fsh.	1	16	Alaska Fur Corporation (Del.).....	Seattle, Wash.....	Kodiak, Alaska.
21	Fr't.	2	27	Ira B. Shurman.....	Jonesport, Me.....	Cutler, Me.
22	Oys.	8	180	F. W. Darling.....	Newport News, Va.....	Hampton, Va.
23	Fsh.	1	16	Paul H. Hudson.....	Juneau, Alaska.....	
24	Tow.	1	b 45	L. T. Isham.....	San Francisco, Calif.....	Rio Vista, Calif.
25	Pas.	1	60	John L. Hall.....	Philadelphia, Pa.....	Waretown, N. J.
26	Tow.	2	60	Atlantic, Gulf and Pacific Co. (W. Va.).....	New York, N. Y.....	15 Park Row.
27	Fsh.	2	20	John A. Sholberg.....	Petersburg, Alaska.....	
28	Fr't.	2	18	John H. Jones.....	Philadelphia, Pa.....	Camden, N. J.
29	Fr't.	2	15	Sea Coast Canning Co. (Me.).....	Eastport, Me.....	Sea Street.
30	Tow.	3	150	Dillman Egg Case Co. (Mo.).....	St. Louis, Mo.....	Caruthersville, Mo.
31	Fsh.	2	24		New York, N. Y.....	718 Evergreen Avenue (B).
32	Fr't.	3	37	Thomas Bland.....	Baltimore, Md.....	Chestertown, Md.
33	Tow.	2	40	J. A. Westbury.....	Georgetown, S. C.....	Merriman Road.
34	Tnk.	6	150	Union Oil Co. of California (Calif.).....	Los Angeles, Calif.....	Union Oil Building.
35	Fsh.	3	6	William Brehmer.....	Milwaukee, Wis.....	Oconto, Wis.
36	Fr't.	1	b 75	Harry H. Kessler.....	Toledo, Ohio.....	2836 One hundred and eighteenth Street.
37	Fr't.	2	20	Raymond A. Bailey.....	New York, N. Y.....	82 Bedder Avenue, Port Richmond, N. Y.
38	Tow.	2	80	Bellingham Tug & Barge Co. (Wash.).....	Seattle, Wash.....	1214 Cornwall Avenue, Bellingham, Wash.
39	Tow.	3	100	Chesley Tug & Barge Co. (Wash.).....	do.....	Ferry Dock.
40	Fsh.	1	12	Tom Stevens.....	Ketchikan, Alaska.....	Kasaan, Alaska.
41	Fsh.	2	16	Emil H. Fredericksen.....	do.....	
42	Tow.	1	65	Snohomish River Broom Co. (Wash.).....	Seattle, Wash.....	Tacoma, Wash.
43	Fsh.	9	b 48	Warren Fish Co.....	Pensacola, Fla.....	Baylen Street Wharf.
44	Tow.	1	50	J. H. DeLong.....	Peoria, Ill.....	Hamburg, Ill.
45	Fsh.	3	40	Pacific American Fisheries (Me.).....	Ketchikan, Alaska.....	South Bellingham, Wash.
46	Fsh.	4	15	Anton J. Rotta.....	Milwaukee, Wis.....	173 East Oklahoma Avenue.
47	Fer.	5	200	Monroe County (Fla.).....	Key West, Fla.....	Board of County Commissioners.
48	Fsh.	2	30	T. E. Newman.....	Miami, Fla.....	324 Southwest Sixteenth Avenue.
49	Fr't.	2	30	John P. McCurdy.....	Eastport, Me.....	Lubec, Me.
50	Tow.	2	45	Great Lakes Dredge & Dock Co. (N. J.).....	Duluth, Minn.....	First and American National Bank.
51	Msc.	1	40	Chicago Ship Building Co. (Ill.).....	Chicago, Ill.....	One hundred and first and Calumet Streets.
52	Fsh.	1	60	John A. Strandberg.....	New York, N. Y.....	602 East One hundred and thirty-eighth Street.
53	Fsh.	1	12	Mike Wilson.....	Juneau, Alaska.....	Hoonah, Alaska.
54	Cod.	19	120	Gorton-Pow Vessels Co. (Mass.).....	Gloucester, Mass.....	Rowe Square.
55	Fsh.	7	50	Friday Harbor Canning Co. (Wash.).....	Seattle, Wash.....	Friday Harbor, Wash.
56	Tow.	4	200	Kahului R. R. Co. (Hawaii).....	Honolulu, Hawaii.....	Kahului, Maui, Hawaii.
57	Fr't.	2	9	Atlantic Co. (Md.).....	Baltimore, Md.....	Foot Broadway.
58	Fsh.	3	28	Victor Johnson.....	Milwaukee, Wis.....	Ellison Bay, Wis.
59	Fsh.	1	12	Joseph Kisling.....	Seward, Alaska.....	Valdez, Alaska.
60	Fsb.	2	25	Northern Light Packing Co. (Alaska).....	Juneau, Alaska.....	Cordova, Alaska.
61	Fsh.	2	15	Pacific American Fisheries (Me.).....	Ketchikan, Alaska.....	South Bellingham, Wash.
62	Tow.	2	80	Ben H. Tingley.....	Seattle, Wash.....	Box 331, Sedro Woolley, Wash.
63	Fsh.	1	20	Stephen Elde.....	Astoria, Oreg.....	Skamokawa, Wash
64	Fsh.	2	b. 45	Red Salmon Canning Co. (Calif.).....	San Francisco, Calif.....	2 Pine Street.
65	Fr't.	4	75	Mrs. Margaret C. Carrigan.....	Baton Rouge, La.....	Natchez, Miss.

¹ Formerly ga. s. Carrie.

² Formerly U. S. Eng. ga. w. Kettle Falls.

³ Formerly ga. s. G. Horton.

Line No.	Official No.	Signal letters	Rig	Name of vessel	Tonnage		Register dimensions			When built	Where built
					Gross	Net	Length	Breadth	Depth		
					Feet						
					Feet	Feet	Feet				
1	205499		Ga. s.	Kingfisher	49	15	74.5	17.4	7.2	1908	Quincy, Mass.
2	206166		Ol. s.	Kingfisher	40	27	57.6	15.1	7.5	1909	Seattle, Wash.
3	208797		Ga. s.	Kingfisher	13	12	36.2	10.3	3.8	1909	West De Pere, Wis.
4	209547		Ga. s.	Kingfisher	11	8	32.8	11.2	4.8	1912	Seattle, Wash.
5	212803		Ga. s.	Kingfisher	14	11	41.4	12.1	6.5	1914	Los Angeles, Calif.
6	215549		Ol. s.	Kingfisher	10	8	34.0	10.3	3.6	1917	Metlakatla, Alaska
7	218192		Ga. s.	Kingfisher	8	6	34.0	10.6	4.0	1919	New London, Conn.
8	226970		Ga. s.	Kingfisher	17	14	38.5	10.3	3.6	1927	Traverse City, Mich.
9	226694		Ga. s.	King Fisher	16	13	38.1	11.4	6.4	1927	Seattle, Wash.
10	230214		Ga. s.	King Fisher	104	37	90.0	20.2	7.4	1930	New Bern, N. C.
11	224241		Ga. s.	King of Grand Callou	7	5	31.1	10.6	2.4	1923	Dulac, La.
12	225359		Ol. s.	KINGS LANDING	96	65	75.3	19.1	6.0	1926	Nashville, Tenn.
13	210827		Ga. s.	¹ Kingsmill	56	38	77.1	15.5	6.4	1912	Lisabeula, Wash.
14	125614		Ol. s.	² Kingston	401	272	142.8	30.0	10.4	1877	Wilmington, Del.
15	214524		Ga. s.	Kisno	17	14	44.6	12.7	6.5	1916	Seattle, Wash.
16	214852		Ol. s.	Kiska	48	33	59.6	15.2	7.0	1917	Tacoma, Wash.
17	219913		Ga. s.	Kismet	14	10	43.4	16.0	4.5	1920	Bay Shore, N. Y.
18	222246		Ga. s.	Kitsap	7	6	29.9	8.7	4.1	1922	Bremerton, Wash.
19	224849		Ol. s.	Kitsap	526	358	158.9	48.1	13.7	1925	Houghton, Wash.
20	217376		Ol. s.	Kittle A	14	7	44.4	12.4	4.9	1917	San Pedro, Calif.
21	230226		Ga. s.	Kitty	8	5	34.2	9.9	3.4	1930	Juneau, Alaska
22	226661		Ga. s.	Kitty Marie	7	5	29.0	10.2	3.3	1927	Parkertown, N. J.
23	202343		Ol. s.	Kitty Woodall	103	73	99.6	23.0	6.6	1905	Cambridge, Md.
24	214874		Ga. s.	Kiva	67	43	78.5	17.0	6.8	1917	Salisbury, Md.
25	215591		Ol. s.	Kiwanda	15	8	40.3	12.5	4.3	1917	Portland, Ore.
26	225107		Ga. w.	Kiwanis	23	23	64.9	13.9	2.0	1925	Clarington, Ohio.
27	200467		Ga. s.	Kjwl	14	13	42.6	16.1	3.6	1903	Daytona, Fla.
28	210245		Ol. s.	Klatawa	23	15	50.2	15.8	4.8	1912	Shaw Island, Wash.
29	205982		Ga. s.	³ Klawack No. 4	16	11	44.7	11.9	4.9	1909	Ballard, Wash.
30	215103		Ga. s.	⁴ Klawack No. 5	19	15	43.6	12.7	5.4	1917	Seattle, Wash.
31	213331		Ga. s.	⁵ Klawack No. 6	20	16	44.0	11.9	5.6	1915	Everett, Wash.
32	215062		Ga. s.	⁶ Klawack No. 7	19	15	43.1	13.5	5.1	1917	Seattle, Wash.
33	207762		Ga. s.	Klickitat	11	7	40.0	11.6	4.3	1910	Port Blakely, Wash.
34	215688		Ol. s.	⁷ Klickitat	9	6	37.4	11.7	3.5	1917	Astoria, Ore.
35	161110		Ga. s.	Klondike	10	6	37.6	13.2	3.2	1898	Patchogue, N. Y.
36	213075		Ga. s.	Klosbe	21	20	36.2	11.1	3.8	1915	Olympia, Wash.
37	213811		Ga. s.	Knapp Island	22	12	43.4	12.3	4.2	1915	New York, N. Y.
38	105279		Ga. s.	⁸ Knickerbocker	14	9	47.2	17.2	5.1	1873	Bayport, N. Y.
39	208332		Ga. s.	Kobuk	15	10	45.0	12.2	4.5	1911	Seattle, Wash.
40	211813		Ga. s.	Kodiak	58	39	70.4	17.8	7.6	1913	do.
41	222366		Ga. s.	Kodiak	16	11	41.0	13.3	5.2	1922	Kodiak, Alaska
42	225561		Ol. s.	Kodlak	49	33	62.1	16.1	7.8	1926	Tacoma, Wash.
43	209228		Ga. s.	Kogglung	16	6	46.0	11.0	4.4	1901	Alameda, Calif.
44	223859		Ga. s.	Konomoc	7	6	30.0	11.0	4.6	1924	Mystic, Conn.
45	204094		Ol. s.	Koos	10	7	30.2	8.8	3.6	1907	Marshfield, Ore.
46	224040		Ol. s.	Koos No. 2	13	9	49.7	12.8	3.7	1924	do.
47	222044		Ol. s.	KOSMOS	46	31	64.5	17.0	5.0	1922	Nashville, Tenn.
48	225360		Ol. s.	KOSMOTAR	96	65	75.3	19.1	6.0	1925	do.
49	218060		Ga. s.	Kreotan	15	14	38.4	12.0	5.2	1919	Johns Wood, Mich.
50	212770		Ga. s.	Kualhelani	38	21	61.4	14.9	6.3	1914	Honolulu, Hawaii.
51	213043		Ga. s.	⁹ Kubach	17	11	44.6	12.4	5.3	1915	Los Angeles, Calif.
52	225059		Ga. s.	Kuhio	13	9	41.3	12.0	4.3	1925	San Francisco, Calif.
53	209646		Ga. s.	Kulu Queen	43	29	62.0	16.5	6.8	1912	Astoria, Ore.
54	210940		Ga. s.	Kumtux	37	25	56.5	15.0	8.7	1913	Winslow, Wash.
55	222331		Ga. s.	Kumtux	7	5	31.8	9.4	4.1	1922	Stanwood, Wash.
56	161140	KPSM	Ol. s.	Kvichak	1,063	610	200.2	35.5	16.0	1900	Portland, Ore.
57	219985		Ga. s.	Kvik	13	12	32.7	11.7	4.0	1919	Charleston, S. C.
58	161031		Ga. s.	Kwasind	8	6	34.0	12.0	5.0	1892	Fall River, Mass.
59	208130		Ga. s.	Kwasind	10	9	35.1	11.2	4.6	1910	Wickford, R. I.
60	226300		Ga. w.	Ky-III	89	69	64.6	36.1	3.0	1927	Paducah, Ky.
61	230518		Ga. s.	L. I.	14	11	39.8	12.2	5.0	1931	Patchogue, N. Y.
62	225086		Ga. s.	L. O. D.	8	5	38.5	11.3	2.8	1924	Chauvin, La.
63	226339		Ol. s.	L. O. F.	15	10	37.6	11.5	5.8	1927	Seattle, Wash.
64	230376		Ga. s.	L. O. Y.	20	14	41.2	13.5	5.5	1930	Amesbury, Mass.
65	224887		Ga. s.	L. R. C.	9	5	35.3	10.8	2.6	1925	Chauvin, La.
66	229699	MIITL	El. s.	L. T. C. No. 1	548	321	194.5	32.1	11.2	1930	Quincy, Mass.
67	229771	MIIVG	El. s.	L. T. C. No. 2	548	321	194.5	32.1	11.2	1930	do.
68	229926	MJBH	El. s.	L. T. C. No. 3 (steel)	548	321	194.5	32.1	11.2	1930	do.

¹ Formerly ga. s. Virginia II.² Formerly ga. s. Columbia.³ Formerly Ol. s. New Rochelle.⁴ Formerly ga. s. Mary P.⁵ Formerly ga. s. The Rival.⁶ Formerly ga. s. Comanche.

Line No.	Service	Crew	Horse-power	Name of owner	Home port	Address of owner
1	Frt.	2	150	Wm. Underwood Co. (Me.)	Jonesport, Me.	Watertown, N. Y.
2	Tow.	3	210	Wagner Tugboat Co. (Wash.)	Seattle, Wash.	Fifteenth Avenue West and Emerson Street.
3	Msc.	2	16	Waterways Engineering Co. (Wis.)	Milwaukee, Wis.	924 McDonald Street, Green Bay Wis.
4	Fsh.	2	20	P. E. Harris & Co. (Wash.)	Juneau, Alaska.	1207 Dexter Horton Building.
5	Pas.	1	25	A. B. Hohenshell	Los Angeles, Calif.	337 West Seventh Street, Long Beach, Calif.
6	Fsh.	1	15	Alaska Pacific Salmon Corporation (Del.)	Ketchikan, Alaska	424 East Eighty-sixth Street.
7	Fsh.	2	25	Christian Ilse	New York, N. Y.	Traverse City, Mich.
8	Fsh.	4	20	Henry L. Groesser	Grand Haven, Mich.	2810 West Boston Street.
9	Fsh.	1	20	John Van der Wel	Juneau, Alaska	Seattle, Wash.
10	Fsh.	22	100	Lillie Bell De Noyer	Beaufort, N. C.	Berwick, La.
11	Fsh.	2	8	Gustave Rulf	New Orleans, La.	1429-1434 Starks Building.
12	Tow.	4	240	Kosmos Portland Cement Co. (Ky.)	Louisville, Ky.	Kingston, N. Y.
13	Fsh.	6	175	Petersburg Packing Corporation (Wash.)	Petersburg, Alaska	Kingston, N. Y.
14	Per.	6	500	Rhinebeck and Kingston Ferry Co. (N. Y.)	New York, N. Y.	Kingston, N. Y.
15	Fsh.	2	30	Alaskan Glacier Sea Food Co. (Wash.)	Petersburg, Alaska	Pier 11-B, foot Wall Street.
16	Fsh.	3	60	Booth Fisheries Co. (Del.)	Seattle, Wash.	86 Maple Street, Bay Shore, N. Y.
17	Pas.	2	30	Frederick W. Weis	New York, N. Y.	1463 Park Avenue, Bremer-ton, Wash.
18	Fsh.	1	6	K. Wik	Seattle, Wash.	Canadian National Dock.
19	Pas.	9	600	Kitsap County Transportation Co. (Wash.)	do	Santa Monica, Calif.
20	Pas.	3	b.50	John H. Creighton	Los Angeles, Calif.	General Delivery.
21	Fsh.	2	30	W. S. Howard	Juneau, Alaska	Beach Haven, N. J.
22	Pas.	1	24	Mrs. Jerry Sprague	Philadelphia, Pa.	Clyde Line Pier No. 2.
23	Frt.	6	100	Norfolk, Baltimore & Caroline Line (Va.)	Norfolk, Va.	Maison Blanche Building.
24	Pit.	6	140	Associated Branch Pilots	New Orleans, La.	340 Central Avenue.
25	Fsh.	1	25	Nels Rong	Marshfield, Ore.	Sistersville, W. Va.
26	Per.	2	32	Sistersville Ferry Co. (W. Va.)	Pittsburgh, Pa.	Daytona, Fla.
27	Pas.	1	22	Stephen E. Bullard	St. Augustine, Fla.	Anacortes, Wash.
28	Tow.	3	90	Gilkey Bros. Towing Co. (Wash.)	Seattle, Wash.	88 Hamlin Street.
29	Fsh.	2	35	Libby, McNeill & Libby (Me.)	do	Klawack, Alaska.
30	Fsh.	1	35	James Peratovich	Wrangell, Alaska	88 Hamlin Street.
31	Fsh.	2	35	Libby, McNeill & Libby (Me.)	Seattle, Wash.	Do.
32	Fsh.	2	30	Libby, McNeill & Libby (Me.)	do	Mount Vernon, Wash.
33	Tow.	2	75	Puget Sound & Baker River Ry. Co. (Wash.)	do	Oakland, Calif.
34	Tow.	2	45	Hydraulic Dredging Co. (Del.)	San Francisco, Calif.	12 Fir Place, New Rochelle, N. Y.
35	Pas.	1	12	Jons Petter Persson	New York, N. Y.	Alworth Building.
36	Msc.	1	20	Gregory J. Hildebrand	Petersburg, Alaska	17 Battery Place.
37	Tow.	3	85	Merritt-Chapman & Whitney Corp. (Del.)	Duluth, Minn.	Deering, Alaska.
38	Pas.	2	70	South Shore Navigation Co. (N. Y.)	New York, N. Y.	421 North Sixty - second Street.
39	Tow.	3	50	Sam Maglds	Nome, Alaska	Kodiak, Alaska.
40	Fsh.	13	110	L. C. Campbell	Seattle, Wash.	Everett, Wash.
41	Fsh.	1	65	W. J. Erskine	Seward, Alaska	Nushogak, Alaska.
42	Fsh.	9	80	Northwestern Herring Co. (Wash.)	Tacoma, Wash.	260 Pequot Avenue.
43	Fsh.	3	55	Booth Fisheries Co. (Del.)	Juneau, Alaska	North Bend, Ore.
44	Wat.	1	16	Silas M. Marsters	New London, Conn.	Do.
45	Misc.	1	40	P. A. Hamilton	Marshfield, Ore.	Starks Building.
46	Tow.	1	60	do	do	Do.
47	Frt.	2	180	Kosmos Portland Cement Co. (Ky.)	Louisville, Ky.	Do.
48	Tow.	4	240	do	do	Grand Rapids, Mich.
49	Pas.	2	45	Ira J. Lyons	Grand Haven, Mich.	1028 Beretanja Street.
50	Frt.	3	50	Henry E. Chung	Honolulu, Hawaii	648 South Spring Street.
51	Tow.	2	b 50	C. J. Kubach Co. (Calif.)	Los Angeles, Calif.	Hilo, Hawaii.
52	Tow.	3	40	Walakea Mill Co. (T. H.)	Honolulu, Hawaii	San Francisco, Calif.
53	Fsh.	3	75	Straits Packing Co. (Wash.)	Ketchikan, Alaska	Route No. 2.
54	Tow.	3	110	Chas. R. McCormick Lumber Co. (Del.)	Seattle, Wash.	111 California Street.
55	Fsh.	1	18	R. L. Riffe	Bellingham, Wash.	Wando, S. C.
56	Fsh.	23	1,000	Alaska Packers Association (Calif.)	San Francisco, Calif.	1826 West Seventh Street (B).
57	Frt.	2	24	Robert H. Lucas	Charleston, S. C.	Block Island, R. I.
58	Fsh.	1	40	Nellie Truglio	New York, N. Y.	Mounds City, Ill.
59	Fsh.	2	16	Charles H. Rowland	Newport, R. I.	West Sayville, N. Y.
60	Per.	4	25	George Muscavalley	St. Louis, Mo.	Chauvin, La.
61	Fsh.	6	b 40	John Griek	New York, N. Y.	La Conner, Wash.
62	Fsh.	2	18	Lawrence Le Boeuf	New Orleans, La.	Atlantic City, N. J.
63	Fsh.	2	24	Conner Cooperative Fishermen (Wash.)	Seattle, Wash.	Chauvin, La.
64	Fsh.	3	40	Atlantic City, N. J., Fisheries Co. (N. J.)	Philadelphia, Pa.	New York, N. Y.
65	Fsh.	2	20	Geo. A. Chauvin	New Orleans, La.	Do.
66	Tnk.	6	500	Lake Tankers Corporation (Del.)	Wilmington, Del.	Do.
67	Tnk.	8	500	do	do	Do.
68	Tnk.	8	500	do	do	Do.

* Formerly ga. s. New Roccello.

† Formerly ol. s. Lloyd B.

* Formerly ga. s. Alfred C. Harmer.

* Formerly ga. s. Vantuna.

Line No.	Official No	Signal letters	Rlg	Name of vessel	Tonnage		Register dimensions			When built	Where built
					Gross	Net	Length	Breadth	Depth		
1	220968		Ga. s.	L. U., Jr.	16	10	48.6	12.4	3.9		
2	225138		Ga. s.	L. A. City No. 2	106	74	93.9	19.0	8.7	1925	Los Angeles, Calif.
3	141773		Ga. s.	L. A. Jeffrey	30	26	59.0	19.0	5.3	1902	Bay Shore, N. Y.
4	225179		Ga. w.	L. A. Raike	35	13	60.0	13.9	1.9	1925	Point Pleasant, W. Va.
5	227187		Ga. s.	L. A. City No. 3	12	8	38.4	10.2	4.9	1925	Los Angeles, Calif.
6	221150		Ol. s.	L. A. Dunton	133	112	104.3	25.0	11.6	1921	Essex, Mass.
7	229250		Ga. s.	L. B. Travis	25	11	47.4	15.4	5.2	1929	Bena, Va.
8	226103		Ol. s.	L. D. Wescoat	16	11	47.0	13.3	4.8	1926	Delanco, N. J.
9	206028		Ga. s.	L. E. Yates	37	17	62.8	20.4	5.2	1909	Greenwich, N. J.
10	141771		Ga. s.	L. F. Terry	14	13	41.5	15.5	3.7	1902	Patchogue, N. Y.
11	141237		Ga. s.	L. H. Bozman	13	7	54.4	14.0	3.3	1892	Oriole, Md.
12	141230		Ga. s.	L. H. Wilson	10	7	52.0	13.0	3.5	1892	do
13	222027		Ga. s.	L. I. Fish	8	5	36.5	10.6	3.8	1922	Keyport, N. J.
14	140635		Ga. s.	L. J. Callanan	7	7	31.7	13.4	3.2	1883	Patchogue, N. Y.
15	140372		Ga. s.	L. J. Dayton	12	8	36.4	14.4	4.2	1879	Port Jefferson, N. Y.
16	230901		Ol. s.	L. P. HOSFORD	680	529	145.2	30.7	10.7	1931	Portland, Oreg.
17	141413		Ga. s.	L. R. Hand	9	9	42.1	15.0	4.0	1896	Patchogue, N. Y.
18	141774		Ga. s.	L. R. Hand	14	12	48.6	16.0	4.0	1901	Bridgeport, Conn.
19	226198		Ga. s.	L. R. Smith	15	10	51.1	13.2	4.2	1926	Susan, Va.
20	223732		Ga. w.	L. S. Robert	24	15	64.3	16.4	2.9	1924	Running Water, S. Dak.
21	141846		Ga. s.	L. T. Boggs	8	6	44.0	13.5	3.0	1903	Onancock, Va.
22	16976		Ga. s.	L. V. Ostrom	31	29	55.0	18.0	4.6	1873	Patchogue, N. Y.
23	140660		Ga. s.	L. W. Machen	10	5	43.5	13.2	3.4	1883	Mathews County, Va.
24	222263		Ga. s.	L. and W.	15	10	38.0	11.6	4.4	1922	Ellamar, Alaska
25	224366		Ol. s.	L. A. H. D. No. 8	12	8	44.8	12.5	5.0	1924	Los Angeles, Calif.
26	221634		Ga. s.	L. and R. Forsythe	10	7	35.9	10.6	4.4	1921	Tacoma, Wash.
27	203420		Ga. s.	La Bondozia	10	6	35.5	10.9	3.5	1906	Ballard, Wash.
28	140594		Ol. s.	La Corse	7	5	34.0	13.8	3.2	1882	Lake Charles, La.
29	215578	LHTN	Ol. s.	La Merced	2,146	1,938	232.0	43.6	26.6	1917	Benicia, Calif.
30	210703		Ga. s.	La Ola	19	13	41.0	11.9	5.2	1912	Sausalito, Calif.
31	205974		Ga. s.	La Paloma	40	14	68.3	17.7	7.8	1909	Seattle, Wash.
32	209737		Ol. s.	La Sirena	18	12	41.3	12.5	5.6	1912	Seattle, Wash.
33	205135		Ga. s.	La Thea	11	8	51.8	10.5	4.3	1908	Tacoma, Wash.
34	225921		Ol. s.	La Touche	46	31	60.6	15.8	7.4	1926	Gig Harbor, Wash.
35	227090		Ga. w.	La Verne	17	14	45.0	9.0	1.8	1927	Poca, W. Va.
36	202885		Ga. s.	Laconia	15	8	42.8	13.0	6.2	1906	Bremen, Me.
37	213925		Ga. s.	Ladona	9	8	34.2	8.6	4.0	1913	Burton, Wash.
38	214077		Ga. s.	Laddle	35	30	56.3	14.9	6.4	1916	Tacoma, Wash.
39	223707		Ga. s.	Lady Barbara	21	14	45.4	14.0	6.0	1924	Ludington, Mich.
40	229946		Ga. s.	Ladybird	10	9	36.2	10.5	4.0	1930	Stanwood, Wash.
41	141491		Ga. s.	Lady Eldridge	9	6	31.4	12.2	3.9	1897	Atlantic City, N. J.
42	201116		Ga. s.	Lady Emma	14	12	37.8	14.1	5.1	1897	New York, N. Y.
43	223844		Ga. s.	Lady Evelyn III	14	11	34.0	11.5	5.6	1919	Pawtucket, R. I.
44	218494		Ga. s.	Lady Fair	14	10	50.0	12.0	4.7	1910	Brooklyn, N. Y.
45	200529		Ga. s.	Lady Florence	8	7	33.0	13.1	3.3	1903	Mandeville, La.
46	201717		Ga. s.	Lady Grace	9	9	40.0	6.4	3.9	1905	Clinton, Iowa
47	209767		Ga. s.	Lady Grace	12	11	32.8	9.6	3.9	1905	Two Rivers, Wis.
48	222714		Ga. s.	Lady Grace	16	6	47.4	12.6	4.5	1923	Valparaiso, Fla.
49	211228		Ga. s.	Lady Hilda II	14	9	47.3	14.2	5.8	1913	New York, N. Y.
50	224901		Ol. s.	Lady Jane	56	38	63.5	16.0	7.9	1925	Seattle, Wash.
51	223519		Ga. s.	Lady Lake	32	26	54.6	20.5	4.8	1923	Valparaiso, Fla.
52	229859		Ga. s.	Lady Luck	12	9	36.7	10.8	5.1	1929	Fort Clinton, Ohio
53	141755		Ga. s.	Lady May	19	11	48.0	16.0	3.6	1901	Koeler, Va.
54	226124		Ol. s.	Lady Pilot	32	15	57.2	14.3	5.7	1926	Pasadena, Tex.
55	224242		Ga. s.	Lady Vern	9	8	31.9	9.2	2.1	1923	Chauvin, La.
56	141848		Ga. s.	Lafayette	30	12	61.0	17.2	7.0	1903	Gloucester, Mass.
57	227771		Ga. s.	Lafitte	13	7	35.8	12.8	4.1	1924	Biloxi, Miss.
58	230410		Ol. s.	Lafond	24	16	38.5	12.3	5.0	1929	Sturgeon Bay, Wis.
59	212474		Ol. s.	Lagoda	26	10	56.2	19.5	4.0	1914	Biloxi, Miss.
60	211586		Ga. s.	Lagonia	11	7	44.3	11.7	4.4	1913	Poquoson, Va.
61	203397		Ga. s.	Lagrange	9	6	47.6	11.3	4.4	1906	Urbanna, Va.
62	210995		Ol. s.	Laida	58	39	64.5	16.0	7.1	1913	Seattle, Wash.
63	229549		Ol. s.	Lake City	58	39	64.5	24.6	4.5	1930	Lake City, Minn.
64	210710	LMJR	Ol. s.	LAKE ORMOC	2,380	1,429	250.5	43.8	22.2	1918	Wyandotte, Mich.
65	216914	LMVR	Ol. s.	LAKE OSWEYA	2,398	1,461	250.5	43.8	22.2	1918	Saginaw, Mich.
66	222127		Ol. s.	Lakeside III	13	11	54.9	14.1	2.2	1922	Sandusky, Ohio
67	226588		Ol. s.	LAKE TAHOE	2,468	1,604	242.5	46.2	17.3	1927	Oakland, Calif.
68	208184		Ga. s.	Lakeview	11	6	37.0	9.2	8.9	1910	Beaumont, Tex.

1 Formerly ol. s. Delanco.

Line No.	Service	Crew	Horse-power	Name of owner	Home port	Address of owner
1	Tow.	2	27	Richmond Sand & Gravel Corporation (Va.)	Norfolk, Va.	434 West York Street.
2	Frb.	5	900	City of Los Angeles	Los Angeles, Calif.	City Hall.
3	Fsh.	6	30	Henry Hilton	Philadelphia, Pa.	Drexel Avenue, Atlantic City, N. J.
4	Tow.	2	32	Portsmouth Sand & Gravel Co. (Ohio)	Cincinnati, Ohio	Foot Third Street, Portsmouth, Ohio.
5	Frb.	4	250	City of Los Angeles (Calif.)	Los Angeles, Calif.	City Hall.
6	Cod.	22	100	Felix J. Hogan	Boston, Mass.	106 Hudson Street, Somerville, Mass.
7	Fsh.	3	50	W. S. Travis	Cape Charles, Va.	
8	Tow.	1	100	Albert C. Wescoat	Philadelphia, Pa.	Atlantic City, N. J.
9	Oys.	6	36	George C. Yates	do	Port Norris, N. J.
10	Fsh.	4	20	Modern Oyster Co. (N. Y.)	New York, N. Y.	Greenport, N. Y.
11	Frt.	1	24	Joseph M. Phillips	Newport News, Va.	Hampton, Va.
12	Frt.	2	12	Wm. A. Selpp	Annapolis, Md.	Solomons, Md.
13	Fsh.	6	40	John Griek	New York, N. Y.	West Sayville, N. Y.
14	Oys.	1	24	Frank Holman	Philadelphia, Pa.	West Creek, N. J.
15	Frt.	1	16	Arthur Lindland	Perth Amboy, N. J.	84 South Street, Atlantic Highlands, N. J.
16	Pas.	1	b 600	Harkins Transportation Co. (Oreg.)	Portland, Oreg.	Foot of East Washington Street.
17	Fsh.	2	40	Kittel Thorstensen	Perth Amboy, N. J.	Atlantic Highlands, N. J.
18	Oys.	4	20	South Ferry Oyster Co. (N. Y.)	New York, N. Y.	236 Water Street.
19	Fsh.	4	35	Walter Armistead	Newport News, Va.	Peary Va.
20	Fer.	1	35	John B. Fitch	Pembina, N. Dak.	Running Water, S. Dak.
21	Fsh.	5	12	J. R. Callis	Reedville, Va.	Deltaville, Va.
22	Frt.	1	12	Orrin L. Green	Belfast, Me.	Brooksville, Me.
23	Oys.	1	14	Ros T. Bailey	Newport News, Va.	Glass, Va.
24	Msc.	1	30	John Edwin Lillegren	Seward, Alaska	Valdez, Alaska.
25	Tow.	2	60	City of Los Angeles, Calif.	Los Angeles, Calif.	City Hall.
26	Frt.	4	10	Geo. H. Satter	Tacoma, Wash.	Oig Harbor, Wash.
27	Fsh.	1	16	Alaska Sanitary Packing Co. (Wash.)	Seattle, Wash.	Colman Building.
28	Msc.	2	15	Agee Morgan	Lake Charles, La.	Pecan Island, La.
29	Fsh.	60	b 320	Columbia River Smoked Fish Co. (N. Y.)	Seattle, Wash.	Mutual Life Building.
30	Pas.	1	30	Geo. C. Fardee	San Francisco, Calif.	672 Eleventh Street, Oakland, Calif.
31	Fsh.	10	80	W. O. Hurley	Seattle, Wash.	441 Smith Street.
32	Tow.	3	40	Fannie Hefner	do	Bremerton, Wash.
33	Pas.	2	25	Foss Launch & Tug Co. (Wash.)	Tacoma, Wash.	400 Dock Street.
34	Fsh.	8	60	Matt Vodanovich	do	2116 North Twenty-ninth Street.
35	Tow.	1	20	A. S. Morgan	Pittsburgh, Pa.	Winfield, W. Va.
36	Cod.	4	14	Carl B. Witham	Portland, Me.	2 Neal Court.
37	Fer.	1	10	Arthur Seaforth	Seattle, Wash.	Suquamish, Wash.
38	Fsh.	6	50	Petersburg Packing Co. (Wash.)	Petersburg, Alaska	
39	Tow.	2	100	Great Lakes Dredge & Dock Co. (N. J.)	Milwaukee, Wis.	216 West Water Street.
40	Msc.	1	4	Thos. Drake	Seattle, Wash.	Stanwood, Wash.
41	Pas.	1	24	Manuel Pineiro	New York, N. Y.	Island Park, N. Y.
42	Pas.	2	30	Frank Kraemer	do	College Point, N. Y.
43	Fsh.	2	48	Frank A. Matthews	do	Clason Point, N. Y.
44	Pas.	2	24	Lavinia B. Carroll	do	Eightieth Street and North River.
45	Fsh.	2	15	Julius Patronas	Mobile, Ala.	Dauphin Island, Ala.
46	Pas.	1	20	William Sala	St. Paul, Minn.	Winona, Minn.
47	Fsh.	3	18	Howard Spencer	Port Huron, Mich.	Oscoda, Mich.
48	Fsh.	0	32	Panama Fish Co. (Fla.)	Pensacola, Fla.	Panama City, Fla.
49	Pas.	2	37	Charles Petrie	New York, N. Y.	1786 First Avenue.
50	Fsh.	5	90	San Juan Fishing & Packing Co. (Wash.)	Seattle, Wash.	Foot Stacy Street.
51	Frt.	2	36	D. O. Callaway	Mobile, Ala.	Orange Beach, Ala.
52	Pas.	1	125	Harry Colyer	Philadelphia, Pa.	Barnegat, N. J.
53	Frt.	2	40	George E. Coghill	Norfolk, Va.	1810 Claiborne Avenue.
54	Tow.	12	150	Horton & Horton (Tex.)	Houston, Tex.	3201 McKinney Avenue.
55	Msc.	2	15	Wilfred King	New Orleans, La.	Houma, La.
56	Fsh.	8	36	C. J. Bryan	Pensacola, Fla.	General delivery, St. Andrews, Fla.
57	Fsh.	1	30	Anthony Marquize	New Orleans, La.	St. Bernard Parish, La.
58	Fsh.	3	b 45	George Lafond	Milwaukee, Wis.	Algoma, Wis.
59	Fsh.	5	40	Sea Food Co. (Miss.)	Gulfport, Miss.	Biloxi, Miss.
60	Frt.	1	25	John T. Ward	Reedville, Va.	Deltaville, Va.
61	Frt.	2	25	J. F. Green	Reedville, Va.	Urbanna, Va.
62	Fsh.	4	135	Booth Fisheries Co. (Del.)	Seattle, Wash.	Pier 11-B, foot Wall Street.
63	Fer.	1	70	Elmer W. Holstrom	Lake City, Minn.	
64	Frt.	27	1,000	Ford Motor Co. (Del.)	Detroit, Mich.	Highland Park, Mich.
65	Frt.	27	1,200	do	do	Do.
66	Pas.	1	60	Worthy R. Brown	Sandusky, Ohio	Lakeside, Ohio.
67	Fer.	14	b1,800	Southern Pacific Golden Gate Ferries (Calif.)	San Francisco, Calif.	65 Market Street.
68	Tow.	1	28	Gulf Refining Co. (Tex.)	Port Arthur, Tex.	West Port Arthur, Tex.

Line No.	Official No.	Signal letters	Rig	Name of vessel	Tonnage		Register dimensions			When built	Where built
					Gross	Net	Length	Breadth	Depth		
							Feet	Feet	Feet		
1	213082		Ga. s.	Lakewood	9	8	36.4	9.4	4.7	1915	Seattle, Wash.
2	211643		Ga. s.	Lakme	6	6	27.2	7.8	3.2	1903	West De Pere, Wis.
3	211879		Ga. s.	Lala G.	20	19	52.2	15.8	3.3	1913	Atlantic, N. C.
4	141078		Ga. s.	Lamberts Point	10	6	44.4	9.8	3.0	1867	Philadelphia, Pa.
5	227631		Ol. s.	Lanai	35	16	40.2	14.5	8.4	1928	Honolulu, T. H.
6	216580	LMDQ	Ol. s.	Lancaster	143	34	109.4	10.9	8.4	1918	Weems, Va.
7	219727		Ga. s.	Lancaster	18	9	45.6	15.3	4.1	1920	Palmer, Va.
8	214689		Ol. s.	Lancing	20	16	45.1	13.0	6.2	1917	Seattle, Wash.
9	228601		Ga. s.	Landego	9	6	30.8	10.3	5.1	1929	Gig Harbor, Wash.
10	230413		Ol. s.	Lane	19	13	41.6	12.1	6.0	1930	Seattle, Wash.
11	226345		Ol. s.	Lanikal	209	70	87.0	25.0	9.0	1914	East Oakland, Calif.
12	212686		Ga. s.	Lanore	9	8	31.6	8.8	3.6	1909	Neenah, Wis.
13	141709		Ol. s.	Lapwing	34	23	63.2	15.0	6.3	1901	Mobile, Ala.
14	107156		Ga. s.	Larchmont	18	12	35.4	12.1	4.0	1892	South Norwalk, Conn.
15	201453		Ga. s.	Lark	13	9	54.2	14.9	3.7	1904	Bon Secour, Ala.
16	204573		Ga. s.	Lark	14	10	44.5	12.2	3.9	1907	Dockton, Wash.
17	210014		Ga. s.	Lark	13	9	38.6	9.5	4.2	1910	Chicago, Ill.
18	214895		Ga. s.	Lark	23	12	51.1	14.8	5.6	1917	Oakland, Calif.
19	222565		Ol. s.	Lark	148	121	115.5	25.4	10.7	1922	Newcastle, Mo.
20	228272		Ga. s.	Lark	13	9	43.1	10.6	4.9	1929	Sausalito, Calif.
21	229212		Ol. s.	Lark	10	7	29.6	9.0	4.0	1929	Manitowoc, Wis.
22	225522		Ol. s.	Larkin No. 6	100	71	63.4	24.0	6.7	1926	Antioch, Calif.
23	204208		Ga. s.	Larnie B. Shaw	79	54	82.1	16.8	6.2	1899	Wilmington, Del.
24	226337		Ga. s.	Larry O.	11	8	43.1	13.3	2.7		Unknown
25	218935		Ga. s.	Larusso	12	8	40.0	12.3	2.7	1911	Cut Off, La.
26	203895		Ga. s.	Lasca	9	7	33.2	12.0	5.0	1907	West Mystic, Conn.
27	208925		Ga. s.	Laska II	13	9	38.0	10.4	4.1	1911	Seattle, Wash.
28	215888	LJMS	Ol. s.	Lassen	717	443	170.2	39.9	12.4	1917	Honolulu, Wash.
29	230287		Ga. s.	Lassgehn	19	8	51.0	12.2	5.7	1930	Jonesport, Me.
30	211415		Ga. s.	Latella	5	5	24.0	12.0	3.5	1903	Wareham, Mass.
31	215775		Ga. s.	Laughing Water	9	8	29.6	8.0	3.7	1908	Ellison Bay, Wis.
32	218758		Ga. s.	LAUNDRY BOY	8	5	32.7	7.7	3.5	1916	Buffalo, N. Y.
33	140141		Ga. s.	Laura	7	6	29.3	11.6	3.5	1873	Speonk, N. Y.
34	210322		Ga. s.	Laura	15	10	44.6	11.5	4.9	1912	Baltimore, Md.
35	211382		Ga. s.	Laura	15	10	44.0	13.9	4.8	1913	Sausalito, Calif.
36	218613		Ga. s.	Laura	12	8	47.4	12.8	4.9	1919	Nahcotta, Wash.
37	224837		Ga. s.	Laura	8	6	32.3	10.4	2.7	1925	Vicksburg, Miss.
38	226357		Ga. s.	Laura	31	12	50.0	18.0	4.5	1927	Falmouth, Me.
39	227751		Ga. s.	Laura	7	6	28.0	11.8	3.9	1926	Bayhead, N. J.
40	140532		Ga. s.	Laura B.	10	9	34.8	14.0	4.0	1892	Patchogue, N. Y.
41	226803		Ga. s.	Laura D.	9	6	31.2	9.1	2.3	1927	Atlantic, N. C.
42	229247		Ga. s.	Laura F.	8	6	38.5	10.0	2.4	1922	do.
43	227042		Ol. w.	Laura H.	40	40	65.0	16.0	3.3	1927	Keithsburg, Ill.
44	207370		Ol. s.	Laura R.	30	20	49.3	17.6	5.4	1910	Port Jefferson, N. Y.
45	225152		Ga. s.	Laura V.	13	9	38.0	12.1	5.9	1925	West Haven, Conn.
46	221010		Ol. s.	Laura Goulart	143	73	107.2	25.1	11.2	1921	Essex, Mass.
47	140456		Ga. s.	Laura May	12	12	42.4	16.0	3.8	1881	Patchogue, N. Y.
48	226836		Ga. s.	Laura Odella	9	6	36.3	12.2	3.5	1927	Port Bolivar, Tex.
49	141246		Ga. s.	Laura M. Buckson	28	10	55.4	19.2	5.5	1892	Greenwich, N. J.
50	226358		Ga. s.	Laura M. Wilde	53	29	71.0	21.8	6.1	1927	Dorchester, N. J.
51	223837		Ga. w.	Laure N. II	94	63	81.7	20.3	3.9	1924	Lockport, La.
52	141134		Ga. s.	Laurel	51	35	72.7	19.0	5.0	1891	Tottenville, N. Y.
53	204166		Ga. s.	Laurel	14	9	54.4	13.3	3.9	1907	Double Bayou, Tex.
54	227990		Ga. s.	Laurel M.	8	5	31.1	9.8	4.4	1928	Everett, Wash.
55	204133		Ga. s.	Laurelhurst	13	9	43.0	10.1	3.6	1907	do.
56	141120		Ga. s.	Lauretta	14	12	39.9	13.0	4.4	1891	Greenport, N. Y.
57	141658		Ga. s.	Laurus	28	26	55.1	15.5	7.7	1900	Brooklyn, N. Y.
58	228073		Ga. s.	Lavenia Anne	17	6	47.4	13.4	3.7	1928	Crittenden, Va.
59	226072		Ga. s.	Laverne	11	7	34.2	10.0	4.2	1897	Brooklyn, N. Y.
60	201805		Ga. s.	Lavina	9	6	32.7	8.6	2.4	1905	Harstine, Wash.
61	229825		Ga. s.	Lavina	8	5	36.6	9.7	3.2	1929	Klawock, Alaska.
62	141813		Ol. s.	Lavinan	32	22	66.1	13.0	5.4	1902	Essington, Pa.
63	229661		Ol. s.	Lavinia	40	21	59.5	16.0	6.3	1930	Houston, Tex.
64	211504		Ga. s.	Lavinia D.	17	9	49.1	15.0	3.6	1913	Eclipse, Va.
65	207516		Ga. s.	Lavinia Pearl	19	12	60.7	14.1	4.4	1910	Poquoson, Va.
66	141619		Ol. s.	Lavita	8	5	34.8	8.0	3.2	1899	Seattle, Wash.
67	229567		Ol. s.	Lawrence Scola	31	21	56.7	14.8	7.1	1930	Plymouth, Mass.
68	224334		Ga. s.	Lawrence, L., jr.	12	10	43.2	13.6	3.9	1924	Erie, Pa.
69	215505		Ga. s.	Lawrence P.	20	13	42.0	13.0	5.3	1917	Hydaburg, Alaska.

¹ Formerly U. S. Coast Survey Sagadahoc.

² Formerly ol. s. Hermes.

³ Formerly ga. s. A. M. Low.

⁴ Formerly ol. s. Pausch Bros. 1.

⁵ Formerly ga. s. Willie R.

Line No.	Service	Crew	Horse-power	Name of owner	Home port	Address of owner
1	Fsh.	2	24	W. A. Rhymes.....	Ketchikan, Alaska.....	
2	Fsh.	2	612	Peter Peterson.....	Milwaukee, Wis.....	Washington Island, Wis.
3	Msc.	1	34	A. M. Fulcher.....	Beaufort, N. C.....	Atlantic, N. C.
4	Tow.	2	80	M. L. Brown Lumber Co. (N. O.).....	Elizabeth City, N. C.....	Edenton, N. C.
5	Tow.	1	120	Inter-Island Steam Navigation Co. (Hawaii).....	Honolulu, Hawaii.....	Corner Fort and Merchant Streets.
6	Fsh.	23	100	J. Howard Smith.....	New York, N. Y.....	115 Broadway.
7	Frt.	3	40	W. A. James.....	Norfolk, Va.....	Mobjack, Va.
8	Fsh.	3	44	Olaf Sjursen.....	Petersburg, Alaska.....	Petersburg, Alaska.
9	Fsh.	1	18	C. M. Anderson.....	Tacoma, Wash.....	Big Harbor, Wash.
10	Fsh.	4	30	Rasmus Kvinge.....	Seattle, Wash.....	417 Minor Avenue North.
11	Fsh.	15	150	Hawaiian Sea Products Co. (Hawaii).....	Honolulu, Hawaii.....	217 South King Street.
12	Pas.	1	15	William Niles.....	Milwaukee, Wis.....	220 Smith Street, Neenah, Wis.
13	Tow.	7	230	Tampa Sand & Shell Co. (Fla.).....	Tampa, Fla.....	Oak Street and Hillsborough River.
14	Drg.	3	26	Trimount Dredging Co. (Mass.).....	Boston, Mass.....	10 State Street.
15	Fer.	2	30	W. H. Wesley, jr.....	Pensacola, Fla.....	Point Washington, Fla.
16	Pas.	2	39	Birgitte Hofstad.....	Juneau, Alaska.....	Doykof, Alaska.
17	Pas.	2	24	Winfield S. Bosley.....	Chicago, Ill.....	639 Center Street.
18	Fsh.	1	80	Alaska Packers Association (Calif.).....	San Francisco, Calif.....	111 California Street.
19	Cod	27	230	O'Hara Bros. Co. (Mass.).....	Boston, Mass.....	South Boston, Mass.
20	Pas.	1	100	Geo. J. Johnson.....	San Francisco, Calif.....	Bulkhead between Piers 24 and 26.
21	Fsh.	3	620	Charles Seeman.....	Milwaukee, Wis.....	Kewaunee, Wis.
22	Frt.	2	75	Larkin Transportation Co. (Calif.).....	San Francisco, Calif.....	Pier 23, Sacramento, Calif.
23	Tow.	5	250	Larnie B. Shaw.....	Philadelphia, Pa.....	Bullitt Building.
24	Fsh.	1	16	Dunbar-Dukate Co. (La.).....	New Orleans, La.....	New Orleans Bank Building.
25	Fsh.	2	30	Bertout Cheraml.....	San Francisco, Calif.....	Golden Meadow, La.
26	Fsh.	1	17	Percy R. Brownell.....	Newport, R. I.....	7 Dresser Street.
27	Fsh.	1	16	Ingebright Johnson.....	Petersburg, Alaska.....	
28	Frt.	22	700	E. K. Wood Lumber Co. (Calif.).....	San Francisco, Calif.....	1 Drumm Street.
29	Fsh.	4	600	Manuel Lewis.....	New Bedford, Mass.....	53 Ocean Street.
30	Fsh.	1	10	Harry C. Mortimer.....	Provincetown, Mass.....	Barnstable, Mass.
31	Fsh.	3	8	Oscar Knutson.....	Milwaukee, Wis.....	Ellison Bay, Wis.
32	Frt.	1	15	Harry J. Hutchins.....	Buffalo, N. Y.....	21 Moore Street.
33	Fsh.	1	8	Clifford-Chapel.....	New York, N. Y.....	New Suffolk, N. Y.
34	Frt.	1	12	O. Edward Ehrman.....	Baltimore, Md.....	425 East Twenty-eighth Street.
35	Tow.	1	60	Alaska Salmon Co. (Calif.).....	San Francisco, Calif.....	141 Clay Street
36	Fsh.	2	35	Barbey Packing Co.....	Astoria, Ore.....	Port Docks.
37	Fsh.	1	20	Bluff City Fisheries.....	Baton Rouge, La.....	Natchez, Miss.
38	Tow.	4	60	J. A. Whitney.....	Portland, Ore.....	Falmouth, Me.
39	Pas.	1	15	Russell T. Winana.....	Philadelphia, Pa.....	Forked River, N. J.
40	Fsh.	1	15	O. G. Wescott.....	Bridgeport, Conn.....	Riverside, Conn.
41	Frt.	2	14	B. G. Hardy.....	Beaufort, N. C.....	Lukens, N. C.
42	Fsh.	3	16	Eimer Mason.....	do.....	Atlantic, N. C.
43	Tow.	2	120	O. R. Hutchison.....	Dubuque, Iowa.....	Keokuk, Iowa.
44	Frt.	5	75	Andrew Radel Oyster Co. (Conn.).....	Bridgeport, Conn.....	South Norwalk, Conn.
45	Fsh.	1	37	William R. Jeffries.....	Newport, R. I.....	Block Island, R. I.
46	Cod	20	120	John Goulart, jr.....	Gloucester, Mass.....	26 Warner Street.
47	Pas.	1	20	Louis F. Seaman.....	Newark, N. J.....	305 Riverside Avenue.
48	Frt.	1	12	Morris Caruthers.....	Galveston, Tex.....	Port Bolivar, Tex.
49	Oys.	6	25	William F. Cummins.....	Wilmington, Del.....	Lepsic, Del.
50	Oys.	7	50	C. Raymond Wilde.....	Philadelphia, Pa.....	Bivalve, N. J.
51	Frt.	5	40	Edward M. Egle.....	New Orleans, La.....	Harvey, La.
52	Oys.	5	125	Standard Oyster Co. (Conn.).....	Bridgeport, Conn.....	134 Water Street, South Norwalk, Conn.
53	Tow.	3	35	J. Stuart Thomson, jr.....	Lake Charles, La.....	Shell Beach Drive.
54	Fsh.	2	10	Carl McCorkhill.....	Ketchikan, Alaska.....	
55	Msc.	2	22	H. V. Ahrenstedt.....	Juneau, Alaska.....	Seattle, Wash.
56	Fsh.	3	23	Willis H. Brown.....	New York, N. Y.....	East Marion, N. Y.
57	Msc.	3	25	Argonaut Salvage Corporation (Me.).....	Bridgeport, Conn.....	Straford, Conn.
58	Fsh.	2	35	F. W. Moore.....	Newport News, Va.....	Box 501, Hampton, Va.
59	Frt.	1	36	Frank Whitworth.....	Perth Amboy, N. J.....	283 Hobart Street.
60	Frt.	1	12	E. B. Elwell.....	Tacoma, Wash.....	615 South Sheridan Avenue
61	Fsh.	4	16	James Demmert.....	Wrangell, Alaska.....	Klawock, Alaska.
62	Pas.	6	40	Al Nielson.....	New York, N. Y.....	Kearny, N. J.
63	Tow.	4	200	Parker Brothers (Tex.).....	Houston, Tex.....	1102 Holly Street.
64	Frt.	2	37	Thomas M. Campbell.....	New York, N. Y.....	67 Harrison Avenue, Port Richmond, Va.
65	Oys.	2	25	A. O. Inckham.....	Reedville, Va.....	Weems, Va.
66	Tow.	2	35	Peck Bros. Towing Co. (Wash.).....	Seattle, Wash.....	Everett, Wash.
67	Fsh.	6	60	Paul Scala.....	Boston, Mass.....	Plymouth, Mass.
68	Fsh.	4	60	George B. Leidhesler.....	Sandusky, Ohio.....	Vermillion, Ohio.
69	Fsh.	2	40	Alex Peele.....	Ketchikan, Alaska.....	Hydaburg, Alaska.

^a Formerly Public Health st. s. Louis Pasteur.
^b ga. s. Helen Bethel.

^c Formerly ga. s. Bessie.

Line No.	Official No.	Signal letters	Rtg	Name of vessel	Tonnage		Register dimensions			When built	Where built
					Gross	Net	Length	Breadth	Depth		
					Feet						
1	230097		Ga. s.	Lawrence S.	19	9	48.9	16.3	4.0	1930	Biloxi, Miss.
2	228217		Ga. s.	Lawson	25	16	61.1	15.7	4.2	1929	Westland, Va.
3	227453		Ga. w.	Lawson W. White	31	31	58.5	20.0	3.2	1928	Whitesburg Ferry, Ala.
4	211573		Ol. s.	Laz Lopez, jr.	23	15	53.5	18.9	3.7	1913	Biloxi, Miss.
5	81650		Ga. s.	Lea	12	9	41.7	9.4	4.1	1898	Yonkers, N. Y.
6	141365		Ol. s.	Leader	21	14	45.6	15.9	5.0	1894	Marco, Fla.
7	141578		Ga. s.	Leader	25	19	47.4	18.6	5.0	1898	Burnt Pot Island, Ga.
8	203343		Ga. s.	Leader	15	10	56.1	13.8	4.0	1906	Ilwaco, Wash.
9	215299		Ga. s.	Leader	13	11	40.0	10.3	4.4	1917	Seabeck, Wash.
10	216128		Ga. s.	Leader	42	17	65.3	18.0	6.6	1918	Oakland, Calif.
11	221694		Ga. w.	Leader	18	11	50.0	12.0	3.0	1921	Madison, Ind.
12	229792		Ga. s.	Leader	35	23	49.6	15.3	7.3	1930	Tacoma, Wash.
13	222652		Ga. s.	Leader II	32	24	49.0	17.5	6.5	1922	Bar Harbor, Me.
14	204514		Ga. s.	Leah M.	11	9	35.1	10.3	3.8	1907	Port Angeles, Wash.
15	141695		Ga. s.	Lear C.	21	21	47.4	15.8	6.8	1901	Gloucester, Mass.
16	140087		Ga. s.	Le Bon Pere	7	5	36.6	11.0	3.2	1874	Grand Isle, La.
17	223248		Ol. s.	Le Ray	33	29	47.4	10.2	2.8	1923	Jonesville, La.
18	229899		Ga. s.	Le Reve	10	8	27.3	12.2	4.7	1919	Bay Head, N. J.
19	203829		Ga. s.	Leba	15	10	44.8	11.5	4.5	1907	South Alki, Wash.
20	214462		Ga. s.	Lebec	32	15	55.0	15.1	6.6	1916	Los Angeles, Calif.
21	227375		Ol. s.	Leda	9	6	35.0	10.3	4.7	1928	Seattle, Wash.
22	206837		Ga. s.	Lee Allen	19	12	52.2	11.6	5.3	1905	Stockton, Calif.
23	210449		Ga. s.	Legonia	10	6	35.8	10.7	4.0	1911	Oakland, Calif.
24	219135		Ol. s.	Lehua	204	122	100.1	21.9	14.8	1919	Tacoma, Wash.
25	141433		Ga. s.	Lelda	5	5	32.5	12.7	3.0	1896	Wax Bayou, La.
26	218107		Ga. s.	Leif	7	6	31.1	9.0	4.1	1913	Camano, Wash.
27	219806		Ol. s.	Leif II	30	21	46.9	14.5	6.6	1920	Gig Harbor, Wash.
28	207840		Ga. s.	Lella	10	9	45.0	11.0	3.9	1909	Georgetown, S. C.
29	141702		Ga. s.	Lella T.	10	8	48.8	9.8	4.0	1900	Noank, Conn.
30	210282		Ga. s.	Lela	10	7	31.0	9.2	4.5	1912	Olympia, Wash.
31	230733		Ga. s.	Lela	6	5	30.0	8.4	3.2	1920	Williston, N. C.
32	141101		Ga. s.	Lela Boyle	23	20	48.5	17.3	5.1	1890	Milville, N. J.
33	141719		Ga. s.	Leland Mills	62	42	79.8	18.7	5.5	1901	Cambridge, Md.
34	220577		Ga. s.	Lelelona	50	7	62.5	15.8	6.8	1920	Honolulu, Hawaii
35	223008		Ga. s.	Lella A.	12	8	46.6	11.6	3.3	1923	Deltaville, Va.
36	141553		Ga. s.	Lelia Gunby	6	6	39.1	13.4	2.9	1898	Crisfield, Md.
37	221956		Ga. s.	Lelia James	25	18	60.1	15.5	4.4	1922	Palmer, Va.
38	141688		Ga. s.	Lella E. Tolman	12	8	34.6	13.2	6.5	1900	Friendship, Me.
39	220424		Ga. s.	Lemes	44	30	59.0	16.2	7.2	1920	Gig Harbor, Wash.
40	228735		Ol. s.	Lemes II	47	32	61.4	16.4	7.3	1927	Docketon, Wash.
41	141127		Ga. s.	Lena	8	7	25.8	13.4	4.1	1891	Noank, Conn.
42	200204		Ga. s.	Lena	6	6	32.5	10.6	3.4	1903	Carrabelle, Fla.
43	209740		Ga. s.	Lena	7	6	32.4	8.3	3.4	1911	Wit, N. C.
44	210481		Ga. s.	Lena	9	8	29.5	8.1	3.6	1911	Green Bay, Wis.
45	213097		Ga. s.	Lena	9	6	31.6	9.7	3.6	1915	Seattle, Wash.
46	220044		Ga. s.	Lena	11	8	36.6	12.0	4.0	1920	Watch Hill, R. I.
47	227576		Ga. s.	Lena M.	6	5	28.5	9.5	3.8	1928	Fairton, N. J.
48	212399		Ga. s.	Lena O.	11	8	31.9	10.6	5.2	1914	Poulsbo, Wash.
49	228647		Ga. s.	Lena O.	10	8	32.6	13.5	3.5	1929	Sayville, N. Y.
50	211653		Ga. s.	Lena King	6	5	38.2	8.9	3.6	1913	Pocomoke City, Md.
51	141065		Ga. s.	Lena May	9	8	31.1	12.2	5.4	1890	Waldoboro, Me.
52	225464		Ga. s.	Lena May	16	10	50.0	12.7	4.4	1926	Peary, Va.
53	140672		Ga. s.	Lena G. Bateman	14	6	38.0	15.2	4.2	1883	Bridgeton, N. J.
54	141749		Ga. s.	Lena V. Coulbourn	22	20	64.8	19.0	5.1	1901	Oriole, Md.
55	228243		Ga. s.	Lennea	11	7	36.4	10.5	4.9	1926	Astoria, Oreg.
56	214759		Ga. s.	Lenor	17	14	39.0	12.0	5.9	1917	Poulsbo, Wash.
57	221294		Ga. s.	Lenor	13	11	37.0	10.5	3.5	1920	Glen Arbor, Mich.
58	227469		Ga. s.	Lenore G.	7	5	32.4	9.1	4.6	1928	Seattle, Wash.
59	214163		Ga. s.	Lenox	6	5	28.2	11.4	3.7	1910	Mayetta, N. J.
60	141570		Ga. s.	Leo	12	8	36.0	13.0	4.0	1898	Pocomoke City, Md.
61	229186		Ol. s.	LEO	44	12	58.5	18.3	5.9	1929	Charleston, W. Va.
62	202330		Ga. s.	Leo A.	10	9	39.6	11.6	4.9	1905	Erie, Pa.
63	210631		Ga. s.	Leo B.	10	9	28.6	9.8	4.2	1912	Green Bay, Wis.
64	205906		Ga. s.	Leo C.	22	15	46.4	14.0	5.5	1908	Docketon, Wash.
65	210691		Ga. s.	Leo C. II	41	27	52.1	15.9	7.1	1913	Tacoma, Wash.
66	226156		Ga. s.	Leo G.	49	16	68.0	19.0	8.0	1926	Pascagoula, Miss.
67	224243		Ga. s.	Leola T.	12	8	40.4	11.0	2.6	1920	Chauvin, La.
68	215164		Ga. s.	Leona	7	7	27.8	7.4	3.3	1912	Detroit Harbor, Wis.
69	215646		Ga. s.	Leona	7	6	32.7	8.7	3.1	1907	Fall River, Mass.

1 Formerly ga. s. Willis J.

Line No.	Serv-ice	Crew	Horse-power	Name of owner	Home port	Address of owner
1	Oys.	5	32	Lorenc Skrmetta.....	Gulfport, Miss.....	Biloxi, Miss.
2	Fsh.	7	40	Hathaway Lawson.....	Reedville, Va.....	White Stone, Va.
3	Fer.	2	24	R. T. Holt.....	Mobile, Ala.....	Lacey Springs, Ala.
4	Fsh.	5	24	John Maver.....	Gulfport, Miss.....	770 Reynoir Street, Biloxi, Miss.
5	Pas.	1	35	John M. Wright.....	Philadelphia, Pa.....	Toms River, N. J.
6	Tow.	7	60	Gulf Crushing Co. (La.).....	New Orleans, La.....	833 Howard Avenue.
7	Oys.	2	28	Shelmore Oyster Products Co. (S. C.).....	Charleston, S. C.....	144 East Bay Street.
8	Pas.	2	60	Columbia River Packers Association (Oreg.).....	Astoria, Oreg.....	Foot Sixth Street.
9	Fsh.	1	20	C. Ketil Tveit.....	Seattle, Wash.....	3003 Fourteenth Avenue, West.
10	Tow.	1	110	Red Salmon Canning Co. (Calif.).....	San Francisco, Calif.....	2 Pine Street.
11	Tow.	3	20	R. W. Hamilton.....	Louisville, Ky.....	Brandenburg, Ky.
12	Fsh.	8	50	Anton Kastelanovich.....	Tacoma, Wash.....	Bellingham, Wash.
13	Frt.	2	40	Ralph R. Garland.....	Bar Harbor, Me.....	39 Forest Street.
14	Tow.	1	25	Claire C. Nichols.....	Tacoma, Wash.....	409 East Bay Drive, Olympia, Wash.
15	Frt.	1	36	James P. McAllister.....	New York, N. Y.....	17 State Street.
16	Oys.	2	16	Anthony Sessa.....	New Orleans, La.....	Empire, La.
17	Fsh.	4	22	J. E. Ray.....	Baton Rouge, La.....	Alexandria Rapids, La.
18	Pas.	1	20	E. Frank Sweet.....	Philadelphia, Pa.....	Pine Beach, N. J.
19	Fsh.	8	60	Jacob West.....	Juneau, Alaska.....	Klawock, Alaska.
20	Tow.	1	135	General Petroleum Corporation (Del.).....	Los Angeles, Calif.....	Terminal, Calif.
21	Fsh.	2	20	Thoralf Jorgensen.....	Astoria, Oreg.....	Woodson, Oreg.
22	Frt.	1	75	California Delta Farms (Calif.).....	Los Angeles, Calif.....	Belding Building, Stockton, Calif.
23	Pas.	1	35	August Oldag.....	San Francisco, Calif.....	Tiburon, Calif.
24	Pas.	8	360	Inter-Island Steam Nav. Co. (Hawaii).....	Honolulu, Hawaii.....	Corner Fort and Merchant Streets.
25	Fsh.	2	12	Joe Dupuy.....	Lake Charles, La.....	Box 292, Alberville, La.
26	Fsh.	1	12	Harold Hanson.....	Ketchikan, Alaska.....	do.
27	Fsh.	8	65	Karl Hansen.....	do.....	Port Alexander, Alaska.
28	Frt.	1	18	Ralph Nesbit.....	Georgetown, S. O.....	Waverly Mills, S. O.
29	Fsh.	2	20	Melvin Seaman.....	New York, N. Y.....	Hampton Bays, N. Y.
30	Msc.	1	18	Northwest Mill Co. (Alaska).....	Petersburg, Alaska.....	do.
31	Fsh.	3	46	Leland F. Finer.....	Beaufort, N. C.....	Davis, N. C.
32	Oys.	5	25	George O. Bell.....	Philadelphia, Pa.....	Newport, N. J.
33	Fsh.	4	100	Newport Fisheries Co. (N. C.).....	Beaufort, N. C.....	Morehead City, N. C.
34	Frt.	5	120	Young Brothers (Hawaii).....	Honolulu, Hawaii.....	Pier 12, Nuuanu Street.
35	Frt.	1	10	P. F. Taylor.....	Newport News, Va.....	Deltaville Va.
36	Oys.	1	8	Dennard T. Marshall.....	Cape Charles, Va.....	Willis Wharf, Va.
37	Fsh.	2	20	J. M. Robertson.....	Reedville, Va.....	Palmer, Va.
38	Cod.	1	14	C. F. Grimes.....	Rockland, Me.....	Vinalhaven, Me.
39	Fsh.	3	50	Baranof Mildcure Co. (Wash.).....	Seattle, Wash.....	Grand Trunk Dock.
40	Fsh.	8	90	Nick Zuvich.....	do.....	Port Blakely, Wash.
41	Frt.	2	10	William Rapp.....	Bridgeport, Conn.....	South Norwalk, Conn.
42	Pas.	2	20	Gulf Trading Co. (Fla.).....	Apalachicola, Fla.....	Carrabelle, Fla.
43	Frt.	1	8	Ezekiel Salter.....	Beaufort, N. C.....	Sealevel, N. C.
44	Fsh.	1	10	Joseph Olson.....	Milwaukee, Wis.....	Oconto, Wis.
45	Fsh.	1	15	B. W. Wallace.....	Ketchikan, Alaska.....	Box B 4.
46	Fsh.	3	40	Leonardo Asaro.....	New York, N. Y.....	Sheepshead Bay, N. Y.
47	Pas.	1	30	Wyatt W. Miller.....	Philadelphia, Pa.....	Route 2, Bridgeton, N. J.
48	Fsh.	2	24	A. J. Hollopeter.....	Tacoma, Wash.....	Olympia, Wash.
49	Fsh.	2	38	George A. Oakley.....	New York, N. Y.....	Sayville, L. I., N. Y.
50	Oys.	1	18	Smith & Gaskill.....	Cape Charles, Va.....	Hallwood, Va.
51	Cod.	3	8	Howard Hodgkins Co. (Mass.).....	Gloucester, Mass.....	Rockport, Mass.
52	Fsh.	7	35	N. F. Deal.....	Newport News, Va.....	Naxara, Va.
53	Oys.	4	18	Earnest Adams.....	Philadelphia, Pa.....	328 Morris Street, Millville, N. J.
54	Frt.	3	50	R. F. Zahorchak.....	Miami, Fla.....	198 N. W. North River Drive Miami Aquarium.
55	Fsh.	2	27	Oscar Erickson.....	Aberdeen, Wash.....	Hoquiam, Wash.
56	Fsh.	3	27	Andrew Mathisen.....	Ketchikan, Alaska.....	Petersburg, Alaska.
57	Fsh.	1	28	August H. Warner.....	Grand Haven, Mich.....	South Manitou, Mich.
58	Fsh.	2	12	J. A. Monsaas.....	Seattle, Wash.....	Port Madison, Wash.
59	Fsh.	1	36	Mortimer Hughes.....	Philadelphia, Pa.....	Green Creek, N. J.
60	Fsh.	2	45	Robert E. Edwards.....	Reedville, Va.....	Fleeton, Va.
61	Tow.	2	235	H. A. Merrill.....	Pittsburgh, Pa.....	Galveston, Tex.
62	Fsh.	4	35	William Schau.....	Erie, Pa.....	242 West Third Street.
63	Fsh.	3	20	Carl J. Jorgensen.....	Milwaukee, Wis.....	Washington Island, Wis.
64	Fsh.	6	40	Pacific American Fisheries (Me.).....	Ketchikan, Alaska.....	South Bellingham, Wash.
65	Fsh.	8	50	do.....	do.....	do.
66	Fsh.	6	50	Star Fish & Oyster Co. (Ala.).....	Mobile, Ala.....	Industrial Canal.
67	Frt.	2	10	A. St. Martin Co. (La.).....	New Orleans, La.....	Houma, La.
68	Fsh.	3	10	Walter W. Gramer.....	Milwaukee, Wis.....	Marinette, Wis.
69	Pas.	1	18	Adelard Couture.....	Providence, R. I.....	Warren, R. I.

* Formerly ga. s. Ambassador.

Motor Vessels

Line No.	Official No.	Signal letters	Rig	Name of vessel	Tonnage		Register dimensions			When built	Where built
					Gross	Net	Length	Breadth	Depth		
1	226408		Ga. s.	Leona	9	6	33.0	9.8	4.9	1926	Seattle, Wash.
2	230557		Ga. s.	Leona	7	6	34.0	8.3	3.0	1929	Morehead City, N. C.
3	215047		Ga. s.	Leona K	47	32	59.0	16.6	6.5	1917	Seattle, Wash.
4	209463		Ga. s.	Leona M	9	9	28.6	9.0	3.3	1907	Two Rivers, Wis.
5	206468		Ga. s.	Leona Heron	14	12	35.2	10.8	5.0	1908	Chicago, Ill.
6	205755		Ga. s.	Leonard	7	6	38.4	12.5	3.1	1908	Oriole, Md.
7	212796		Ga. s.	Leonard A	9	6	37.2	11.3	4.5	1914	Plymouth, Mass.
8	217082		Ga. w.	LEONARD	22	7	41.5	9.0	2.4	1915	Grafton, Ill.
9	224602		Ga. s.	Leonard C	12	9	39.7	11.0	4.8	1925	Portland, Ore.
10	221321		Ga. s.	Leonard L	10	6	37.5	11.2	3.3	1921	Barcelona, N. Y.
11	224062		Ol. s.	Leonarda	26	17	46.3	13.7	6.8	1924	Boston, Mass.
12	213801		Ga. s.	Leonda	8	7	36.2	8.9	2.5	1915	Sealevel, N. C.
13	216430		Ga. s.	Leone	8	5	31.5	9.5	3.7	1918	Bay Center, Wash.
14	205309		Ol. s.	Leonle	14	10	44.0	12.3	4.3	1908	Tacoma, Wash.
15	212020		Ol. s.	Leonine	31	24	50.4	15.7	5.0	1915	Anacortes, Wash.
16	141165		Ga. s.	Leonora	10	10	39.5	14.0	3.4	1891	Liverpool, Tex.
17	141315		Ga. s.	Leonora	27	18	60.3	14.0	5.3	1893	Lake Charles, La.
18	204758		Ga. s.	Leonora	17	15	53.0	16.5	4.8	1907	Pocomoke City, Md.
19	227946		Ol. s.	Leonora C	107	73	90.4	21.3	10.4	1928	Essex, Mass.
20	215422		Ol. s.	Leonore III	14	9	48.5	12.1	4.4	1917	Astoria, Ore.
21	229307		Ga. s.	Leora	11	7	35.2	9.9	4.7	1930	Seattle, Wash.
22	205434		Ga. s.	Leota	14	10	44.7	11.4	4.5	1908	Dockton, Wash.
23	228319		Ol. s.	Leretha	99	67	91.8	18.7	10.4	1929	Essex, Mass.
24	221642		Ga. w.	Leroy	12	12	44.7	11.0	2.2	1921	Evansville, Ind.
25	145774		Ga. s.	Lesbia	34	29	55.0	16.0	6.9	1898	Baltimore, Md.
26	211217		Ga. s.	Leschi	15	10	48.0	10.8	4.0	1913	Seattle, Wash.
27	211875		Ol. s.	LESCHI	433	272	169.0	33.0	8.3	1913	Seattle, Wash.
28	141777		Ga. s.	Leslie	20	8	40.2	15.4	6.9	1902	Boston, Mass.
29	200020		Ga. s.	Leslie	7	6	32.3	12.3	3.7	1903	Port Republic, N. J.
30	219108		Ga. s.	Leslie D	6	6	26.0	8.5	3.2	1917	Green Bay, Wis.
31	141704		Ga. s.	LESLIE BALDWIN	29	15	56.0	14.0	6.0	1901	San Francisco, Calif.
32	141498		Ga. s.	Leslie C. Thompson	9	9	29.2	11.5	5.4	1897	Bristol, Me.
33	212494		Ga. s.	Leslie May	8	6	40.6	9.2	3.2	1914	Wit, N. C.
34	211190		Ga. s.	Lester	10	9	45.6	11.3	4.2	1912	Poquoson, Va.
35	230187		Ol. s.	LESTER K	20	13	52.6	13.8	4.3	1930	Erie, Pa.
36	141328		Ol. s.	Leta	30	14	67.8	21.9	3.5	1894	Logtown, Miss.
37	222071		Ga. s.	Let's Go (composite)	9	5	47.1	8.7	4.8	1922	Lewiston, Idaho
38	222493		Ga. s.	Let's Go	58	24	56.9	19.6	8.3	1922	East Haddam, Conn.
39	224443		Ol. s.	Leviathan	42	29	56.6	15.4	7.2	1925	Seattle, Wash.
40	227147		Ol. s.	Leviathan	26	17	45.1	14.2	6.4	1927	Fernandina, Fla.
41	220023		Ol. s.	Lewis II	12	8	35.5	10.0	4.0	1920	Wrangell, Alaska
42	141636		Ga. s.	Lewis Bros	14	7	42.8	14.0	5.0	1900	Noank, Conn.
43	215302		Ga. s.	Lewis Blake	6	5	44.2	8.8	2.8	1914	Crisfield, Md.
44	141851		Ga. s.	Lewis C. Totman	14	7	36.2	13.7	5.9	1903	Friendship, Me.
45	201346		Ga. s.	Lewis M. Price	93	65	96.0	23.0	6.4	1904	Cambridge, Md.
46	15801		Ga. s.	Lewis R. French	40	35	54.7	18.8	5.4	1871	Bristol, Me.
47	225377		Ga. s.	Lexine	16	12	39.3	12.5	4.5	1926	Anacortes, Wash.
48	221906	MDKG	Ol. s.	² LEXINGTON	234	159	115.3	22.2	9.4	1897	East Boston, Mass.
49	228311		Ol. s.	³ Lexington	407	208	139.4	25.2	14.2	1919	Savannah, Ga.
50	212310		Ga. s.	Libanon	22	15	44.2	12.7	5.1	1914	Seattle, Wash.
51	228492		Ol. s.	Liahona	59	40	62.0	17.0	8.3	1920	Tacoma, Wash.
52	205005		Ga. s.	Libble	66	58	76.4	17.6	7.4	1908	Essex, Mass.
53	208464		Ga. s.	Libby	8	5	38.7	11.0	4.3	1918	San Francisco, Calif.
54	216452	LKVQ	Ol. s.	Libby Maine	1,811	1,458	226.0	44.1	20.7	1918	North Portland, Ore.
55	126662		Ol. s.	⁴ Liberty (composite)	757	462	235.0	36.0	12.4	1878	Wyandotte, Mich.
56	141420	KMPR	Ga. s.	Liberty	118	96	93.6	24.0	12.6	1896	Gloucester, Mass.
57	203154		Ga. s.	Liberty	42	36	52.0	19.3	6.6	1906	Bluffton, S. C.
58	205397		Ga. s.	Liberty	14	10	39.9	10.2	4.4	1908	Atlantic City, N. J.
59	208713		Ga. s.	Liberty	16	13	39.5	11.2	4.7	1911	Seattle, Wash.
60	211597		Ol. s.	Liberty	66	44	72.4	18.2	7.6	1913	do.
61	212086		Ga. s.	Liberty	9	6	28.5	9.0	4.8	1914	Anacortes, Wash.
62	213196		Ga. s.	Liberty	22	17	43.3	12.6	5.6	1915	Seattle, Wash.
63	213311		Ga. s.	Liberty	32	22	51.5	14.1	6.3	1915	Tacoma, Wash.
64	213922		Ga. w.	Liberty	12	10	51.5	11.3	2.8	1916	Point Pleasant, W. Va.
65	216568		Ga. p.	Liberty	17	15	51.0	10.0	2.0	1918	Louisville, Ky.
66	216641		Ga. s.	Liberty	10	9	43.0	11.0	4.0	1918	La Pointe, Wis.
67	217450		Ol. s.	Liberty	39	27	58.7	15.8	6.8	1918	E. San Pedro, Calif.

¹ Formerly ga. y. Terrapin.
² Formerly (a) French st. s. Eckmuhl,
³ Formerly (b) ol. s. Eckmuhl.

⁴ Formerly (a) Mass. Pol. st. s. Lexington,
(b) Q. M. C. and Coast Guard st. s. Lexington.

Motor Vessels

387

Line No.	Service	Crew	Horse-power	Name of owner	Home port	Address of owner
1	Fsh.	2	20	F. D. Johnson.....	Seattle, Wash.....	3042 West Seventy-fourth Street.
2	Fsh.	6	24	Leo Gillikin.....	Beaufort, N. C.....	Morehead City, N. C.
3	Fsh.	5	20	Libby, McNeill & Libby (Me.).....	Seattle, Wash.....	465 California Street.
4	Fsh.	3	12	Gordon Barbeaux.....	Millwaukee, Wis.....	Brussels, Wis.
5	Msc.	2	27	George L. Dahlin.....	Chicago, Ill.....	8335 Crandon Avenue.
6	Fsh.	4	9	W. K. Neal.....	Reedville, Va.....	Ophella, Va.
7	Msc.	3	45	John J. Alexander.....	Provincetown, Mass.....	284 B Commercial Street.
8	Tow.	2	24	Quincy S. S. Co. (Ill.).....	Chicago, Ill.....	200-202 Water Street, Quincy, Ill.
9	Fsh.	1	55	Columbia River Packers Association (Oreg.).....	Astoria, Oreg.....	Foot Sixth Street.
10	Fsh.	1	120	Mike Smith.....	Buffalo, N. Y.....	Westfield, N. Y.
11	Cod.	6	45	Vito De Leo.....	Boston, Mass.....	Everett, Mass.
12	Msc.	1	12	George A. Golden.....	Beaufort, N. C.....	Sealevel, N. C.
13	Fsh.	2	16	Lawrence Walker.....	Astoria, Oreg.....	Hammond, Oreg.
14	Tow.	2	60	Pioneer Towing Co. (Wash.).....	Seattle, Wash.....	East Marginal Way and Dawson Street.
15	Fsh.	4	85	Alaska Pacific Salmon Corporation (Del.).....	Ketchikan, Alaska.....	Port Lavaca, Tex.
16	Pas.	1	30	C. E. Fisher.....	Galveston, Tex.....	McGowan, Wash.
17	Frt.	2	40	Wm. T. Burton.....	Lake Charles, La.....	Sulphur, La.
18	Fsh.	9	40	Charles L. Carlberg.....	Philadelphia, Pa.....	213 East Second Street, North Wildwood, N. J.
19	Cod.	7	220	United Fisheries Co. (Mass.).....	Gloucester, Mass.....	286 Main Street.
20	Fsh.	1	50	P. J. McGowan & Sons (Wash.).....	Astoria, Oreg.....	McGowan, Wash.
21	Fsh.	2	20	A. Jacobsen.....	Seattle, Wash.....	6716 Thirty-fifth Avenue NW.
22	Frt.	1	40	Robert F. Wallin.....	Tacoma, Wash.....	New Kamillehe, Wash.
23	Cod.	14	170	Trawler Leretha (Mass.).....	Gloucester, Mass.....	51 Wharf Street.
24	Pas.	2	15	Eli Harp.....	Evansville, Ind.....	1 Wabash Avenue.
25	Pas.	4	35	Hopewell Ferries (Va.).....	Newport News, Va.....	Smithfield, Va.
26	Pas.	1	40	C. M. Dunn.....	Seattle, Wash.....	Pantages Building.
27	Fer.	6	560	King County (Wash.).....	do.....	County Building.
28	Cod.	6	35	Abner J. Harris.....	Portland, Me.....	188 Commercial Street.
29	Pas.	1	24	Emma C. Smith.....	Philadelphia, Pa.....	Anglesea, N. J.
30	Fsh.	3	8	Barney Devroy.....	Millwaukee, Wis.....	Big Suamico, Wis.
31	Tow.	4	96	Kahului R. R. Co. (Hawaii).....	Honolulu, Hawaii.....	Kahului, Hawaii.
32	Frt.	1	5	F. A. Petrich.....	Belfast, Me.....	R. F. D. 4.
33	Frt.	1	14	Mark L. Lupton.....	New Bern, N. O.....	12 Middle Street.
34	Frt.	2	20	Elisha Pruitt.....	Cape Charles, Va.....	Tangler, Va.
35	Fsh.	1	70	The Kishman Fish Co. (Ohio).....	Sandusky, Ohio.....	Vermillion, Ohio.
36	Tow	3	100	Hursey Transportation Co. (La.).....	Gulfport, Miss.....	Slidell, La.
37	Pas.	1	120	Snake River Transportation Co.....	Great Falls, Mont.....	Lewiston, Idaho.
38	Pas.	2	50	Harold Z. Clarke.....	Hartford, Conn.....	East Haddam, Conn.
39	Fsh.	7	76	Ocell Abelson.....	Ketchikan, Alaska.....	Seattle, Wash.
40	Fsh.	3	46	Christos Coutroulis.....	Fernandina, Fla.....	21 North Fourth Street.
41	Tow.	1	60	Bellingham Tug & Barge Co. (Wash.).....	Seattle, Wash.....	Bellingham, Wash.
42	Frt.	4	31	John O. Lewis.....	Newport, R. I.....	Wickford, R. I.
43	Frt.	1	14	J. W. Dashiell.....	Crisfield, Md.....	Champ, Md.
44	Fsh.	4	16	John N. Kent.....	Newport, R. I.....	Lee's Wharf.
45	Frt.	5	125	Maryland Dry Dock Co. (Md.).....	Baltimore, Md.....	Fairfield, Md.
46	Frt.	2	24	Charles S. Robertson.....	Vinal Haven, Me.....	South Brookville, Me.
47	Fsh.	1	27	Pioneer Sea Foods Co. (Wash.).....	Seattle, Wash.....	468 Colman Building.
48	Frt.	11	450	Lexington Trawling Co. (Mass.).....	Boston, Mass.....	25 Fish Pier.
49	Tow.	5	200	Atlas Imperial Diesel Engine Co. (Del.).....	Baltimore, Md.....	Oakland, Calif.
50	Fsh.	5	27	Feter Ellingsen.....	Seattle, Wash.....	3032 West Seventy-first Street.
51	Fsh.	10	110	A. V. Nelson.....	Ketchikan, Alaska.....	C/o Fishing Vessels Owners Association.
52	Fsh.	3	110	Wesley Robinson.....	Fernandina, Fla.....	St. Marys, Ga.
53	Fsh.	1	40	Libby, McNeill & Libby (Me.).....	Seattle, Wash.....	Marion Building.
54	Frt.	28	825	do.....	San Francisco, Calif.....	465 California Street.
55	Frt.	12	500	Nicholson Transit Co. (Mich.).....	Detroit, Mich.....	Ecorse, Mich.
56	Plt.	8	60	Boston Pilots Relief Society (Mass.).....	Boston, Mass.....	Lewis Wharf.
57	Frt.	2	20	R. D. Reynolds.....	Georgetown, S. C.....	Lives on vessel.
58	Tow.	1	18	E. C. Craemer.....	Philadelphia, Pa.....	Audubon, N. J.
59	Fsh.	5	30	Libby, McNeill & Libby (Me.).....	Seattle, Wash.....	88 Hamlin Street.
60	Fsh.	10	135	Bernhard Corneliusen.....	Ketchikan, Alaska.....	
61	Fsh.	2	16	Walter G. Sundblad.....	Sitka, Alaska.....	South Bend, Wash.
62	Fsh.	3	40	Gregory Reretch.....	Seattle, Wash.....	Box 57, Winslow, Wash.
63	Fsh.	8	40	Esther Lundberg.....	do.....	1507 Sixth Street, Anacortes, Wash.
64	Tow.	1	15	S. G. Gardner.....	Cincinnati, Ohio.....	Gallipolis, Ohio.
65	Pas.	2	29	Rose Island Co. (Ky.).....	Louisville, Ky.....	220 South First Street.
66	Pas.	2	40	J. M. Gordon.....	Duluth, Minn.....	Bayfield, Wis.
67	Fsh.	7	190	Anthony Yeseta (trustee).....	Los Angeles, Calif.....	239 Twelfth Street, San Pedro, Calif.

* Formerly (a st. p. City of Detroit.
b brg. City of the Straits.

Line No.	Official No.	Signal letters	Rig	Name of vessel	Tonnage		Register dimensions			When built	Where built
					Gross	Net	Length	Breadth	Depth		
1	217630		Ol. s.	Liberty	12	8	42.1	11.9	4.3	1919	Sacramento, Calif.
2	217968		Ol. s.	Liberty	35	19	62.3	17.3	6.7	1919	Thomaston, Me.
3	218202		Ga. s.	Liberty	14	8	52.9	12.3	3.8	1919	Vicksburg, Miss.
4	218996		Ga. s.	Liberty	9	8	31.6	9.0	3.7	1918	Detroit Harbor, Wis.
5	219163		Ga. s.	LIBERTY	12	11	35.2	9.0	4.0	1916	Kenosha, Wis.
6	219310		Ga. s.	Liberty	9	6	39.6	10.7	4.1		Unknown
7	221239		Ga. s.	Liberty	12	8	35.0	11.2	5.4	1921	Iloohab, Alaska
8	222343		Ga. s.	Liberty	10	6	35.7	11.2	3.4	1922	Ketchikan, Alaska
9	224488		Ga. s.	Liberty	79	54	104.3	14.9	8.3	1917	Clayton, N. Y.
10	226988		Ga. s.	Liberty	20	13	45.0	15.7	6.1	1927	Brookhaven, N. Y.
11	227241		Ga. s.	Liberty	10	7	35.1	10.2	4.2		Unknown
12	222723		Ol. s.	Liberty II	19	13	47.2	13.7	4.6	1923	Fernandina, Fla.
13	229368		Ol. s.	Liberty II	79	54	104.3	14.9	8.3	1917	Neponset, Mass.
14	201377		Ga. s.	Liberty Bell	8	7	37.7	12.5	3.6	1904	Melville, N. J.
15	217337		Ga. s.	Liberty Bell	42	28	57.6	15.8	7.1	1918	Gig Harbor, Wash.
16	218146		Ol. s.	Liberty Girl	60	34	66.3	16.1	7.2	1919	Los Angeles, Calif.
17	229157		Ol. s.	Liboria O.	39	20	69.5	16.0	7.1	1929	Kennbunkport, Me.
18	225177		Ga. w.	Licksey	13	13	61.4	16.0	1.8	1925	Celina, Tenn.
19	141249		Ga. s.	Lida F.	16	15	42.2	15.4	5.4	1892	Gouldsboro, Me.
20	211385		Ga. s.	Lida M.	7	5	34.0	9.8	4.8	1913	Vinalhaven, Me.
21	141618		Ga. s.	Lida Ward	5	5	37.5	13.2	3.2	1899	Crisfield, Md.
22	230394		Ol. s.	Lidco	13	9	39.8	14.0	4.4	1930	Brookhaven, N. Y.
23	140581		Ga. s.	Lidle F. Corbin	7	7	34.5	11.1	2.5	1882	Hills Landing, Md.
24	225016		Ga. s.	Lidiv	34	26	52.0	17.7	4.7	1925	Brooklyn, N. Y.
25	214047		Ga. p.	Lido Master	10	7	47.0	14.4	2.9	1916	Balboa, Calif.
26	140730		Ga. s.	Lieutenant	14	12	40.0	16.0	4.5	1884	Islip, N. Y.
27	203666		Ga. s.	Lieutenant	21	17	44.4	14.9	4.9	1906	Tottenville, N. Y.
28	213652		Ga. s.	Lieutenant	9	7	41.9	10.7	3.6	1915	Westlake, La.
29	136413		Ol. s.	Lieut. Gov. Simpson	27	14	58.1	12.8	5.6	1893	Scranton, Miss.
30	218510		Ga. s.	Life	9	6	32.2	9.6	3.9	1919	Bremerton, Wash.
31	225468		Ol. s.	Lihue	41	10	59.5	17.6	6.2	1926	Honolulu, Hawaii
32	229706		Ga. s.	Lila A.	8	5	31.4	9.2	4.1	1930	Ketchikan, Alaska
33	219709		Ga. s.	Lila II	32	21	58.3	19.4	5.6	1917	Norfolk, Va.
34	226066		Ga. s.	Lila Belle	7	6	28.6	8.5	3.5	1915	Garden Bay, Mich.
35	215844		Ga. s.	Lillian M.	12	11	57.3	10.5	3.2	1916	Evansville, Ind.
36	140187		Ga. s.	Lillian	39	25	56.0	18.0	6.6	1876	Boothbay, Me.
37	140935		Ga. s.	Lillian	12	11	38.5	14.8	3.6	1888	Hyannis, Mass.
38	141233		Ga. s.	Lillian	10	6	50.5	13.7	3.4	1892	Fairmount, Md.
39	141789		Ol. s.	Lillian	13	9	31.7	14.3	4.6	1902	Osterville, Mass.
40	201074		Ol. s.	Lillian	15	9	53.0	12.8	5.5	1904	Roque Bluff, Me.
41	201244		Ga. s.	Lillian	9	6	43.3	9.7	2.6	1904	Tacoma, Wash.
42	206560		Ga. s.	Lillian	7	7	34.8	9.5	2.6	1909	Atlantic, N. C.
43	206930		Ga. s.	Lillian	11	8	32.6	9.6	3.7	1906	Manitowoc, Wis.
44	208264		Ga. s.	Lillian	12	6	34.1	13.1	6.0	1910	Friendship, Me.
45	213258		Ga. w.	Lillian	29	29	63.0	22.7	3.4	1915	Waverly, Mo.
46	222618		Ga. s.	Lillian	30	22	63.0	19.2	4.1	1922	Pascagoula, Miss.
47	225855		Ga. s.	Lillian	10	6	35.4	10.2	2.9	1926	Atlantic, N. C.
48	230707		Ga. s.	Lillian	7	5	31.6	10.1	3.6	1931	Beach Haven, N. J.
49	230300		Ga. s.	Lillian	9	5	35.7	10.6	3.5	1930	Dauphin Island, Ala.
50	206362		Ga. s.	Lillian B.	15	7	50.0	12.0	4.0	1909	Montegut, La.
51	219490		Ga. s.	Lillian B.	7	5	36.5	10.4	2.4	1919	Barataria, La.
52	220549		Ga. s.	Lillian B.	14	12	41.2	12.4	4.0	1920	Naubinway, Mich.
53	225493		Ga. s.	Lillian B.	14	9	39.0	12.4	5.7	1926	Wareham, Mass.
54	212097		Ga. s.	Lillian C.	12	8	43.2	11.8	4.5	1914	Oakland, Calif.
55	226288		Ol. s.	Lillian C.	11	7	34.6	11.3	5.3	1925	Noank, Conn.
56	216958		Ga. s.	Lillian H.	9	8	27.0	9.0	3.8	1916	Green Bay, Wis.
57	224771		Ol. s.	Lillian J.	36	24	54.3	15.0	6.5	1925	Seattle, Wash.
58	205391		Ol. s.	Lillian K.	10	9	43.9	8.1	4.7	1908	St. Louis, Mo.
59	217104		Ol. s.	Lillian L.	15	10	47.2	12.5	4.3	1918	Oakland, Calif.
60	213677		Ga. s.	Lillian O.	8	8	28.6	9.1	3.2	1914	Green Bay, Wis.
61	227769		Ol. s.	Lillian T.	28	14	55.5	16.9	4.6	1928	Ruark, Va.
62	111098	KMNF	Ol. s.	LILLIAN ANNE	330	224	141.5	27.1	10.3	1895	Chester, Pa.
63	228192		Ga. s.	Lillian Parker	15	7	43.5	15.0	3.7	1929	Biloxi, Miss.
64	223343		Ga. s.	Lillian Ruth	46	25	63.6	17.6	5.9	1923	Crisfield, Md.
65	140796		Ga. s.	Lillian White	10	5	51.9	13.7	3.3	1885	Somerset Co., Md.
66	141821		Ga. s.	Lillian C. Cooper	22	16	64.0	18.0	4.5	1902	Orlolo, Md.

¹ Formerly U. S. Navy subchaser 148.

² Formerly U. S. subchaser 258.

³ Formerly ga. p. ^a The Limit.

^b Naples.

⁴ Formerly ga. s. Robert Burns.

Line No.	Service	Crew	Horse-power	Name of owner	Home port	Address of owner
1	Tow.	1	b 65	George V. Freethy.....	San Francisco, Calif...	Third and Channel Streets.
2	Cod.	8	60	Claude S. Wagner.....	Vineyard Haven, Mass.	Edgartown, Mass.
3	Msc.	3	30	C. E. Burkeen.....	Baton Rouge, La.....	Vicksburg, Miss.
4	Fsh.	3	15	Berend Andersen.....	Milwaukee, Wis.....	Washington Island, Wis.
5	Fsh.	3	b 20	Henry M. Muench.....	do.....	Algoma, Wis.
6	Tow.	1	40	Richmond Sand & Gravel Corporation (Va.)	Norfolk, Va.....	434 West York Street.
7	Fsh.	1	12	Ruben Sharelane.....	Juneau, Alaska.....	Hoonah, Alaska.
8	Fsh.	2	16	Hans Overaas.....	Seattle, Wash.....	Port Madison, Wash.
9	Pas.	5	440	John A. Peterson.....	New York, N. Y.....	New Rochelle, N. Y.
10	Fsh.	5	100	Frederick De Jonge.....	do.....	West Sayville, N. Y.
11	Pas.	1	100	Clifford L. Robinson.....	Baltimore, Md.....	528 North Elwood Avenue.
12	Tow.	2	45	Maybel Newton.....	Miami, Fla.....	7700 Northwest Sixth Avenue.
13	Pas.	2	100	John A. Peterson.....	New York, N. Y.....	New Rochelle, N. Y.
14	Fsh.	1	18	Wesley R. Cox.....	Philadelphia, Pa.....	Cedarville, N. J.
15	Fsh.	7	65	Santo Perovich.....	Tacoma, Wash.....	Oig Harbor Wash.
16	Fsh.	8	110	Ivan Vshovich.....	do.....	Do.
17	Fsh.	7	110	Serafina Cianciola.....	Gloucester, Mass.....	11 Lookout Street.
18	Fer.	2	16	Millard Kyle.....	Nashville, Tenn.....	Cellna, Tenn.
19	Frt.	2	20	William H. Hicks, jr.....	Eastport, Me.....	Boynton Street.
20	Cod.	1	15	Annie L. Teel.....	Rockland, Me.....	13 Crescent Street.
21	Frt.	1	5	Alexandria A. Jackson.....	Reedville, Va.....	Deltaville, Va.
22	Tow.	2	b 70	Long Island Dredging Co. (N. Y.)	New York, N. Y.....	Lindenhurst, N. Y.
23	Oys.	3	16	Daniel Jester.....	Cape Charles, Va.....	Chincoteague, Va.
24	Cbl.	4	75	New York Telephone Co.....	New York, N. Y.....	360 Bridge Street (B.).
25	Pas.	1	25	J. B. Roof.....	Los Angeles, Calif.....	Quinby Building.
26	Oys.	3	20	Catherine Wilsey.....	New York N. Y.....	1856 East Thirty-sixth Street (B.).
27	Fsh.	3	40	J. & J. W. Elsworth Co. (N. J.)	do.....	96 Fulton Market.
28	Tow.	2	45	Sabine Towing Co. (Tex.)	Port Arthur, Tex.....	Box 252.
29	Tow.	4	100	Belcher Asphalt Paving Co. (Fla.)	Miami, Fla.....	1217 North Bayshore Drive.
30	Fsh.	1	12	E. E. Gill.....	Ketchikan, Alaska.....	Centralia, Wash.
31	Tow.	4	150	Ahukini Terminal & Railway Co. (Hawaii)	Honolulu, Hawaii.....	Kaui, Hawaii.
32	Fsh.	1	16	Carl A. Ainray.....	Ketchikan, Alaska.....	Box 1683.
33	Wat.	1	50	D. A. Winslow.....	Norfolk, Va.....	New Commercial Docks.
34	Fsh.	3	b 15	Frank Ross.....	Milwaukee, Wis.....	R. R. 1, Little Suamico, Wis.
35	Tow.	1	32	Henry H. Mann.....	Evansville, Ind.....	814 South Second Street.
36	Frt.	2	20	Lena M. Smith.....	Eastport, Me.....	Cutler, Me.
37	Pas.	1	14	Arthur W. Jones.....	Vineyard Haven, Mass.	Nantucket, Mass.
38	Frt.	2	15	James T. Smith.....	Baltimore, Md.....	Queenstown, Md.
39	Fsh.	2	30	John Engelbrecht.....	New York, N. Y.....	2538 East Twenty-ninth Street (B).
40	Frt.	2	30	Seacoast Canning Co. (Me.)	Eastport, Me.....	Lubec, Me.
41	Msc.	1	20	Forrest J. Fryer.....	Juneau, Alaska.....	Petersburg, Alaska.
42	Pas.	2	18	Dennis Mason.....	Beaufort, N. C.....	Atlantic, N. O.
43	Fsh.	3	12	Hans Christian George Hansen.....	Sault Ste. Marie, Mich.....	St. Ignace, Mich.
44	Cod.	4	42	Vietlain Bunyard.....	Boston, Mass.....	10 Dartmouth Street.
45	Fer.	2	45	Carl J. Steiner.....	St. Louis, Mo.....	1103 East Sixth Street, Alton, Ill.
46	Fsh.	3	20	Anticich Packing Co. (Miss.)	Gulfport, Miss.....	Biloxi, Miss.
47	Msc.	2	24	Duffy Wade.....	Beaufort, N. C.....	Morehead City, N. C.
48	Fsh.	5	20	Otto Peterson.....	Philadelphia, Pa.....	Manasquan, N. J.
49	Fsh.	2	16	Albert J. Sprinkle.....	Mohile, Ala.....	Dauphin Island, Ala.
50	Fsh.	2	50	Anticich Packing Co. (Miss.)	Gulfport, Miss.....	Biloxi, Miss.
51	Frt.	3	16	Thallen Boudreaux.....	New Orleans, La.....	Grand Isle, La.
52	Frt.	1	30	Harry Berg.....	Detroit, Mich.....	1231 Rivard Street.
53	Fsh.	1	35	Richard F. Bannister.....	Newport, R. I.....	Point Judith, R. I.
54	Fsh.	3	40	Kodiak Fisheries Co. (Wash.)	Seward, Alaska.....	Kodiak, Alaska.
55	Fsh.	1	35	H. T. Conklin.....	New York, N. Y.....	Amagansett, N. Y.
56	Fsh.	3	15	Joseph Hermes.....	Milwaukee, Wis.....	Green Bay, Wis.
57	Tow.	9	b 45	Snug Harbor Packing Co. (Wash.)	Seward, Alaska.....	Seldovia, Alaska.
58	Pas.	1	40	Louis G. Hiller.....	St. Louis, Mo.....	4432 Washington Boulevard.
59	Pas.	1	b 40	Hermosa Amusement Corporation (Calif.)	San Francisco, Calif.....	C/o S. L. Lansburgh, Mills Building.
60	Fsh.	3	10	Theodore Johnson.....	Milwaukee, Wis.....	Marinette, Wis.
61	Frt.	1	36	R. D. Allsworth.....	Norfolk, Va.....	Deltaville, Va.
62	Frt.	11	360	Chesapeake & Delaware Steam Boat Co. (Del.)	Wilmington, Del.....	Baltimore, Md.
63	Fsh.	5	26	J. W. Parker.....	Gulfport, Miss.....	706 Fayard Street, Biloxi, Miss.
64	Frt.	2	60	C. F. Unruh.....	Reedville, Va.....	Kinsale, Va.
65	Frt.	4	15	Joseph W. A. Evans.....	Baltimore, Md.....	Grasonville, Md.
66	Frt.	3	36	T. H. Russell.....	Norfolk, Va.....	827 Elm Avenue, Portsmouth, Va.

⁵ Formerly ga. s. Ethel.
⁶ Formerly ga. s. Union.
⁷ Formerly ga. s. Lillian L.

⁸ Formerly ga. s. Allamahee II.
⁹ Formerly st. s. Riverside.

Line No.	Official No.	Signal letters	Rig	Name of vessel	Tonnage		Register dimensions			When built	Where built
					Gross	Net	Length	Breadth	Depth		
					Feet			Feet			
1	141801		Ga. s.	Lillie	11	9	37.6	13.0	3.7	1902	Somers Point, N. J.
2	206771		Ga. s.	Lillie	7	7	29.5	9.7	3.5	1900	Eldora, N. J.
3	206541		Ga. s.	Lillie	9	8	29.2	8.3	3.5	1906	Manitowoc, Wis.
4	209097		Ol. s.	Lillie	10	8	37.0	10.3	4.0	1911	Paulsboro, N. J.
5	221719		Ga. s.	Lillie E.	10	9	29.8	8.7	4.9	1921	Beaumont, Tex.
6	201546		Ga. s.	Lillie L.	25	6	54.6	19.8	3.3	1904	Biloxi, Miss.
7	228370		Ga. s.	Lillie R.	10	7	38.6	10.8	4.1	1929	Camden, N. J.
8	141616		Ga. s.	Lillie W.	12	7	41.8	14.2	3.2	1899	Biloxi, Miss.
9	206270		Ga. s.	Lillie and Janie	10	7	39.4	13.5	3.2	1904	West River, Md.
10	140628		Ga. s.	Lillie Dean	7	6	30.0	13.3	3.8	1886	Patchogue, N. Y.
11	140475		Ga. s.	Lillie B. Dayton	9	8	38.4	12.5	3.0	1881	do.
12	16799		Ga. s.	Lilietta	5	5	29.6	11.8	2.9	1869	Blue Point, N. Y.
13	201128		Ga. s.	Lilly	8	5	33.0	10.3	3.8	1904	Seattle, Wash.
14	221163		Ga. s.	Lilly	18	12	40.1	12.0	5.4	1921	Richmond Beach, Wash.
15	221632		Ol. s.	Lilly	10	8	33.6	9.4	4.7	1920	Seattle, Wash.
16	203029		Ga. s.	Lilly K.	12	9	34.5	9.6	3.2	1905	Manitowoc, Wis.
17	210428		Ga. s.	Lilly	7	5	33.0	9.5	3.3	1912	Ketchikan, Alaska
18	220682		Ga. w.	Lilly	58	20	65.2	15.6	3.8	1917	Jonesville, La.
19	221307		Ga. s.	Lily	39	26	60.8	19.4	5.7	1921	Paulsboro, N. J.
20	221948		Ga. s.	Lily M.	10	8	38.8	9.3	4.2	1911	Unknown.
21	213776		Ga. s.	Lily N.	6	5	25.6	7.8	2.7	1915	Green Bay, Wis.
22	214522		Ol. s.	Lily Rose	23	16	57.6	19.2	3.7	1916	Pascagoula, Miss.
23	221583		Ga. s.	Limit	10	7	34.3	10.2	4.0	1912	Bellingham, Wash.
24	226780		Ol. s.	Limit	50	34	59.6	16.1	7.7	1927	Tacoma, Wash.
25	226625		Ol. s.	Limited	57	39	62.7	17.0	8.0	1929	do.
26	205577		Ga. s.	Lina Sprague	6	5	27.3	12.3	2.9	1903	Manahawkin, N. J.
27	226959		Ol. s.	Linco	28	15	59.7	12.4	4.3	1926	Mobile, Ala.
28	202016		Ga. s.	Lincoln	7	6	27.8	12.6	4.0	1905	Osterville, Mass.
29	209601		Ga. s.	Lincoln	61	41	69.5	16.7	7.6	1912	Port Blakely, Wash.
30	211161		Ga. s.	Lincoln	18	15	36.5	11.6	4.5	1913	Seattle, Wash.
31	215538		Ol. s.	Lincoln	34	16	59.2	16.7	6.1	1917	Sausalito, Calif.
32	221789		Ol. s.	Lincoln	79	64	104.3	14.9	8.3	1917	Jacksonville, Fla.
33	224482		Ol. s.	Lincoln	16	13	41.4	12.0	5.6	1925	Seattle, Wash.
34	213805		Ga. s.	Lincoln Rock	9	8	45.0	10.5	2.8	1915	Lake Bay, Alaska
35	140591		Ga. s.	Linda M. Sockwell	43	26	63.4	21.3	6.1	1882	Baltimore, Md.
36	227466		Ga. s.	Lindbergh	12	6	36.2	12.2	4.5	1928	Astoria, Oreg.
37	227554		Ol. s.	Lindbergh	78	53	68.0	18.6	8.8	1928	Houghton, Wash.
38	228010		Ga. s.	Lindbergh	16	8	47.4	14.5	3.4	1928	Seaford, Va.
39	214281		Ga. s.	Lindora	11	9	39.2	8.6	3.6	1916	Houquiam, Wash.
40	223620		Ga. s.	Lindsey	19	17	44.0	15.6	3.8	1922	Carrabelle, Fla.
41	226857		Ol. s.	Lindy	23	15	50.1	15.8	5.2	1927	Freeport, N. Y.
42	227163		Ol. s.	Lindy	17	12	40.8	13.0	5.7	1927	Stonington, Conn.
43	227167		Ol. s.	Lindy	73	49	70.4	17.9	8.4	1928	Seattle, Wash.
44	227172		Ga. s.	Lindy	14	6	41.0	11.0	4.5	1921	Unknown.
45	227428		Ol. s.	Lindy	17	11	36.8	11.0	5.0	1928	Sturgeon Bay, Wis.
46	227744		Ga. s.	Lindy	10	7	36.6	9.9	3.8	1913	New York, N. Y.
47	227422		Ga. s.	Lindy II	8	5	31.8	9.3	4.5	1928	Seattle, Wash.
48	227617		Ga. s.	Linekin	14	10	40.1	11.8	3.3	1928	Southport, Me.
49	202123		Ol. s.	Linta	73	40	93.6	17.5	8.7	1905	New York, N. Y.
50	161634		Ol. s.	Linus	28	14	50.0	12.0	4.8	1890	Point Washington, Fla.
51	221413	MCWH	Ol. s.	Lio	7,120	4,351	431.0	59.2	33.4	1921	Baltimore, Md.
52	209538		Ga. s.	Lion	10	7	48.0	11.5	3.0	1911	Morgan City, La.
53	214731		Ga. s.	Lion	40	31	55.9	15.3	7.1	1917	Tacoma, Wash.
54	224394		Ol. s.	Lion	218	56	95.9	25.0	13.8	1924	Groton, Conn.
55	214035		Ga. s.	Lister	7	6	30.2	9.0	4.0	1916	Tacoma, Wash.
56	209711		Ga. s.	Listo	31	21	63.5	13.0	7.0	1912	Los Angeles, Calif.
57	227981		Ga. w.	Little Bill	7	7	36.2	12.0	2.0	1928	Little Rock, Ark.
58	226532		Ga. w.	Little Bill	52	42	57.0	11.0	2.8	1930	Nashville, Tenn.
59	206104		Ga. s.	Little Bille	6	6	30.3	11.9	3.6	1909	Atlantic City, N. J.
60	140491		Ga. s.	Little Blanche	7	6	43.0	11.6	3.6	1881	York Co., Va.
61	211730		Ga. s.	Little Bob	11	11	32.6	9.2	4.0	1908	Sturgeon Bay, Wis.
62	141235		Ga. s.	Little Brother	6	6	36.0	11.6	3.7	1892	Terrebonne, La.
63	212530		Ga. s.	Little Charley	41	28	54.6	18.6	6.0	1914	Baltimore, Md.
64	223685		Ga. w.	Little Dandy	13	13	44.0	16.0	2.5	1921	Nemaha, Nebr.

1 Formerly ga. s. Berlin.

2 Formerly U. S. N. ga. s. S. O. 206.

3 Formerly schooner Laurence F. Corbitt.

4 Formerly U. S. N. ga. s. No. Y 1271.

Line No.	Service	Crew	Horse-power	Name of owner	Home port	Address of owner
1	Pas.	2	18	Edgar W. Downs	Philadelphia, Pa.	Bridgeton, N. J.
2	Pas.	1	10	George P. Brittingham	do	Bowers Beach, Del.
3	Fsh.	3	12	Charles Burgeson	Milwaukee, Wis.	Marinette, Wis.
4	Tow.	1	60	American Dredging Co. (Pa.)	Philadelphia, Pa.	308 Chestnut Street.
5	Misc.	1	50	Gulf States Utilities Co. (Tex.)	Port Arthur, Tex.	Beaumont, Tex.
6	Oys.	7	30	Dunbar-Dukate Co. (La.)	New Orleans, La.	New Orleans Bank Building.
7	Pas.	2	200	Conrad D. Ritter	Philadelphia, Pa.	120 East Andrews Avenue, Wildwood, N. J.
8	Fsh.	2	18	Wentzell Brothers	Gulfport, Miss.	Biloxi, Miss.
9	Frt.	1	20	Atlantic Co. (Md.)	Baltimore, Md.	Foot Broadway.
10	Misc.	2	13	Herman Van Pepering	New York, N. Y.	West Sayville, N. Y.
11	Frt.	2	25	Andrew Radel Oyster Co. (Conn.)	Bridgeport, Conn.	South Norwalk, Conn.
12	Fsh.	1	8	Benjamin DeJesus	New York, N. Y.	Greenport, N. Y.
13	Tow.	2	30	Eugene F. Dunlap	Seattle, Wash.	La Conner, Wash.
14	Fsh.	8	20	Nils Larson	Ketchikan, Alaska	Tenakee, Alaska.
15	Fsh.	1	15	Irl E. Thompson	do	Do.
16	Fsh.	3	b 50	Walter W. Gramer	Milwaukee, Wis.	Marinette, Wis.
17	Fsh.	1	12	Billy Johnson	Ketchikan, Alaska	Saxman, Alaska.
18	Tow.	4	60	Three Rivers Hardwood Lumber Co. (La.)	Baton Rouge, La.	Box 343, Jonesville, La.
19	Frt.	3	75	David E. Sigars	Philadelphia, Pa.	Paulsboro, N. J.
20	Misc.	1	40	Arthur Miller	New York, N. Y.	1878 Third Avenue.
21	Fsh.	2	b 10	Charles P. Skog	Milwaukee, Wis.	Oconto, Wis.
22	Fsh.	5	24	De Jean Packing Co. (Miss.)	Gulfport, Miss.	East Beach and Pine Streets, Biloxi, Miss.
23	Frt.	1	9	J. L. Leadbetter	Seattle, Wash.	Urban, Wash.
24	Fsh.	8	75	Storfold & Grondahl Packing Co. (Wash.)	Tacoma, Wash.	do
25	Fsh.	8	120	Paul Dorotich	do	2724 Thirty-first Street.
26	Pas.	1	10	Joel Sprague	Philadelphia, Pa.	Beach Haven, N. J.
27	Tow.	2	60	Lindsey Lumber & Export Co. (Ala.)	Mobile, Ala.	Magazine Point.
28	Fsh.	2	21	John Tlef	New York, N. Y.	Box 161, Portchester, N. Y.
29	Fsh.	3	80	Alaska Pacific Salmon Corporation (Del.)	Ketchikan, Alaska	do
30	Fsh.	2	12	Robert Ridley	do	Box 3410.
31	Fsh.	2	b 90	F. E. Booth Co. (Nev.)	San Francisco, Calif.	110 Market Street.
32	Cod.	15	100	Ray Adams	Gloucester, Mass.	Malden, Mass.
33	Fsh.	4	25	Ferdinand Sandness	Portland, Oreg.	4328 Twenty-seventh Ave- nue SE.
34	Fsh.	2	20	Wrangell Packing Corporation (Alaska)	Wrangell, Alaska	do
35	Oys.	6	38	Herbert R. Sockwell	Philadelphia, Pa.	Port Norris, N. J.
36	Fsh.	1	40	James Rookey	Aberdeen, Wash.	Raymond, Wash.
37	Fsh.	7	180	Richard D. Suryan	Seattle, Wash.	1111 Fourteenth Street, Ana- cortes, Wash.
38	Fsh.	2	35	M. D. White	Newport News, Va.	Seaford, Va.
39	Frt.	2	40	Mary M. Earle	Tacoma, Wash.	812 South Thirty-ninth Street.
40	Frt.	2	10	L. D. Goodson	Apalachicola, Fla.	Carrabelle, Fla.
41	Fsh.	3	45	John Carcich	New York, N. Y.	Freeport, N. Y.
42	Fsh.	1	38	John W. Smith	New London, Conn.	Mystic, Conn.
43	Fsh.	10	150	Paul P. Sather	Ketchikan, Alaska	2846 West Fifty-eighth Street, Seattle, Wash.
44	Frt.	2	30	Rose S. Bell	Cape Charles, Va.	Nassawadox, Va.
45	Fsh.	3	b 30	Alick Johnson	Milwaukee, Wis.	R. F. D. 1, Ellison Bay, Wis.
46	Fsh.	2	b 20	International Packing Co. (Wash.)	Seattle, Wash.	Colman Building.
47	Fsh.	1	18	Linas Jensen	Petersburg, Alaska	do
48	Pas.	1	40	Benjamin L. Coolen	Bath, Me.	Boothbay Harbor, Me.
49	Fsh.	11	140	Frontera Scola Vessels Co. (Mass.)	Gloucester, Mass.	Fort Wharf.
50	Tow.	2	75	J. J. Brewster	Mobile, Ala.	154 Monroe Street.
51	Tnk.	38	b 2,800	Standard Transportation Co. (Del.)	New York, N. Y.	26 Broadway.
52	Fsh.	2	20	Matis Vidos	New Orleans, La.	Morgan City, La.
53	Fsh.	6	50	Jakov Rapanich	Seattle, Wash.	3450 Fifteenth Avenue West.
54	Tow.	9	600	Cornell Steamboat Co. (N. Y.)	Albany, N. Y.	22 Ferry Street, Kingston, N. Y.
55	Fsh.	5	12	Floyd W. Green	Tacoma, Wash.	Seattle, Wash.
56	Frt.	1	150	Wilmington Transportation Co. (Calif.)	Los Angeles, Calif.	Catalina Terminal, Wil- mington, Calif.
57	Tow.	1	30	J. G. Wilbur	Memphis, Tenn.	1900 Lincoln Avenue, Little Rock, Ark.
58	Tow.	2	32	William Taylor	Nashville, Tenn.	General delivery.
59	Frt.	1	12	Philadelphia Electric Co. (Pa.)	Philadelphia, Pa.	1000 Chestnut Street.
60	Oys.	1	7	George Cooper	Cape Charles, Va.	Tangier, Va.
61	Fsh.	3	12	Martin B. Mathson	Milwaukee, Wis.	Marinette, Wis.
62	Fsh.	1	54	Robt. J. Younger	New Orleans, La.	Houma, La.
63	Frt.	3	60	John D. Urle	Baltimore, Md.	Chestertown, Md.
64	Fer.	2	20	Seymour Noah	Kansas City, Mo.	Langdon, Mo.

¹ Formerly st. p. V. H. Wright.

Line No.	Official No.	Signal letters	Rig	Name of vessel	Tonnage		Register dimensions			When built	Where built
					Gross	Net	Length	Breadth	Depth		
1	210988		Ga. s.	Little David.....	18	12	56.7	15.0	4.8	1918	Seattle, Wash.....
2	207728		Ga. s.	Little Elsie.....	26	11	53.5	16.7	7.0	1910	East Boothbay, Me...
3	141620		Ga. s.	Little Esther.....	12	6	38.0	13.0	4.0	1898	Ophelia, Va.....
4	140244		Ga. s.	Little Fannie.....	28	19	54.4	15.0	5.9	1877	Bristol, Me.....
5	140284		Ga. s.	Little Fred.....	14	13	43.0	14.0	4.0	1878	Bath, Me.....
6	215564		Ga. s.	Little Fred.....	7	5	27.1	12.2	4.1		New Bedford, Mass...
7	209959		Ga. s.	Little Glory.....	50	40	62.2	16.0	6.4	1912	Seattle, Wash.....
8	226520		Ol. s.	Little Heron.....	17	11	47.5	11.7	4.0	1924	Norfolk, Va.....
9	215472		Ol. s.	Little Jack.....	64	40	67.9	16.7	6.7	1917	Tacoma, Wash.....
10	201465		Ga. s.	Little Jennie.....	19	18	46.4	14.2	4.8	1904	Gloucester, Mass.....
11	215434		Ol. s.	Little Jim.....	10	7	36.9	8.9	4.6	1909	New York, N. Y.....
12	222067	MDNP	Ol. s.	Little Joe.....	250	75	134.3	21.7	10.9	1922	Weems, Va.....
13	223803		Ga. s.	Little Joe.....	6	6	31.3	9.0	3.0	1924	Erle, Pa.....
14	224736		Ol. s.	Little Joe.....	37	14	62.4	16.2	7.5	1925	Rockport, Mass.....
15	229850		Ga. w.	Little Joe.....	12	12	48.0	14.0	3.6	1927	Rulo, Nebr.....
16	141676		Ga. s.	Little John.....	10	6	40.2	14.4	3.2	1900	Bl ox, Miss.....
17	141822		Ga. s.	Little Lady.....	13	9	61.6	8.8	4.3	1902	Detroit, Mich.....
18	25944		Ga. s.	Little Lucy.....	11	10	35.3	13.0	5.5	1877	Lubec, Me.....
19	141628		Ga. s.	Little Nell.....	12	9	40.0	15.0	3.1	1899	Morgun City, La.....
20	219721		Ol. s.	Little Perina.....	40	24	60.7	15.3	7.1	1920	Los Angeles, Calif.....
21	215891		Ga. s.	Little Rock.....	13	8	42.6	12.0	3.1	1917	Cut Off, La.....
22	211316		Ga. s.	Little Rosie.....	6	5	29.6	8.8	3.5	1913	Saxman, Alaska.....
23	211052		Ol. s.	Little Ruth.....	24	12	52.6	14.3	6.0	1913	Rockport, Mass.....
24	230770		Ga. s.	Little Ruth.....	14	12	42.3	12.1	3.9	1931	Bowers, Del.....
25	209779		Ga. s.	Little Tom.....	36	24	58.0	14.6	6.2	1912	Seattle, Wash.....
26	206350		Ol. s.	Lituya.....	44	30	58.0	16.0	7.8	1911	do.....
27	221247		Ga. s.	Lituya.....	9	6	34.3	9.0	3.8	1921	Tacoma, Wash.....
28	222676		Ga. s.	Lituya.....	8	5	30.0	10.0	4.2	1922	Sitka, Alaska.....
29	220301		Ga. s.	Live Fish.....	11	7	40.2	11.1	4.2	1920	Leonardo, N. J.....
30	89357		Ga. s.	Lizzie.....	17	11	43.8	15.2	5.7	1896	Kennebunkport, Me.....
31	140356		Ga. s.	Lizzie.....	14	13	38.8	15.0	5.7	1879	Oyster Bay, N. Y.....
32	200681		Ga. s.	Lizzie.....	13	9	45.0	13.3	4.0	1904	Warren, R. I.....
33	141506		Ga. s.	Lizzie B.....	11	7	35.8	13.9	3.4	1897	Fairmount, Md.....
34	140548		Ga. s.	Lizzie H.....	34	24	63.0	18.8	4.7	1882	Tottenville, N. Y.....
35	141054		Ga. s.	Lizzie K.....	6	6	27.0	13.3	4.0	1890	Noank, Conn.....
36	15850		Ga. s.	Lizzie Burt.....	28	16	55.0	18.0	4.5	1872	Dividing Creek, N. J.....
37	141788		Ga. s.	Lizzie Pettigrove.....	12	5	35.3	13.6	4.7	1902	Boothbay, Me.....
38	140687		Ga. s.	Lizzie D. Bell.....	16	13	38.3	16.0	4.3	1883	City Island, N. Y.....
39	220615	MOFN	Ol. s.	LIZZIE D. SHAW.....	125	62	90.9	20.0	9.0	1920	Tampa, Fla.....
40	140767		Ga. s.	Lizzie J. Robbins.....	18	12	45.0	16.4	4.1	1885	Mauricetown, N. J.....
41	214969		Ga. s.	Lloyd.....	5	5	28.0	9.0	3.4	1914	Marinette, Wis.....
42	217832		Ol. s.	Lloyd C.....	60	34	60.1	15.6	7.4	1919	Tacoma, Wash.....
43	224343		Ga. s.	Lloyd T.....	22	20	56.4	16.2	3.4	1924	Bettle, N. C.....
44	218712		Ga. s.	Lloyd, Jr.....	61	42	60.5	20.4	5.6	1919	Newland, Va.....
45	141562		Ga. s.	Lloyd Cox.....	8	6	37.8	13.2	2.6	1898	Upper Fairmount, Md.....
46	223198		Ga. s.	Loangen.....	15	10	49.8	13.0	4.2	1914	Norfolk, Va.....
47	207048		Ga. s.	Lobo.....	32	28	53.3	15.4	6.4	1909	Fort Lee, N. Y.....
48	227265		Ga. s.	Loccolite.....	10	6	31.4	10.2	3.7	1928	Ketchikan, Alaska.....
49	204175		Ga. s.	Lochinvar.....	57	34	72.1	20.4	9.0	1907	Harpwell, Me.....
50	217047		Ga. s.	Locust Point.....	15	10	51.6	12.0	4.3	1918	Baltimore, Md.....
51	217909		Ga. s.	Loerella.....	12	10	38.8	12.2	2.9	1906	Hopkins, Va.....
52	214471		Ga. s.	Logan II.....	24	19	50.5	16.0	3.3	1916	North East, Md.....
53	212446		Ga. s.	Lois.....	11	7	38.4	11.0	5.1	1914	Sebasco, Me.....
54	215381		Ga. s.	Lois.....	26	24	52.6	14.2	5.7	1917	Seattle, Wash.....
55	226662		Ga. s.	Lois.....	8	6	35.2	10.2	3.9	1927	Bowers, Del.....
56	227308		Ga. s.	Lois.....	9	6	40.0	11.0	4.2	1916	Los Angeles, Calif.....
57	228812		Ga. s.	Lois.....	8	7	36.1	8.9	3.7		Unknown.....
58	221540		Ga. s.	Lois M.....	10	6	36.2	9.7	3.8	1921	Providence, R. I.....
59	227609		Ol. s.	Lois M.....	11	8	35.1	10.4	4.9	1928	Seattle, Wash.....
60	225499		Ol. s.	Lois S.....	55	39	68.0	18.5	6.4	1926	San Diego, Calif.....
61	214031		Ga. s.	Lois Handy.....	81	55	85.2	23.6	6.9	1916	Pocomoke City, Md.....
62	92651		Ga. s.	Lois Pearl.....	33	31	61.0	14.4	7.8	1895	Chicago, Ill.....
63	209777		Ol. s.	Lois H. Corkum.....	58	34	70.6	17.4	8.4	1912	Essex, Mass.....
64	210421		Ga. s.	Lois M. Candaga.....	44	35	59.0	19.6	6.8	1912	Bluehill, Me.....
65	208635		Ga. s.	Lola.....	18	15	30.0	12.9	6.0	1894	Providence, R. I.....
66	211213		Ga. s.	Lola.....	6	6	30.0	7.7	3.2	1913	Detroit, Mich.....
67	226785		Ga. s.	Lola.....	17	11	41.0	12.7	4.4	1926	La Pointe, Wis.....
68	141089		Ga. s.	Lola L.....	18	16	42.5	14.6	4.8	1890	Northport, N. Y.....
69	141171		Ol. s.	Lola M.....	45	26	73.2	16.3	5.0	1891	Tottenville, N. Y.....

1 Formerly U. S. Navy st. s. No. 878.
 2 Formerly ga. s. Winnie Small.
 3 Formerly ga. s. Olympic.

4 Formerly ga. s. Glenesk.
 5 Formerly ol. s. Lorraine D.
 6 Formerly U. S. Navy ga. s. 1362.

Line No.	Service	Crew	Horse-power	Name of owner	Home port	Address of owner
1	Tow.	2	90	Crown Willamette Paer Co. (Del.)	Portland, Oreg.	Pittock Building.
2	Fsh.	7	36	O. J. Bryan	Pensacola, Fla.	General delivery, St. Andrews, Fla.
3	Fsh.	1	15	L. M. Lewis	Reedville, Va.	Ophelia, Va.
4	Frt.	1	50	J. J. McLaughlin Machine Co. (Mass.)	Gloucester, Mass.	31 Wharf Street.
5	Frt.	5	24	Lester Coggehall	Newport, R. I.	4 Swan Avenue.
6	Misc.	1	20	Manuel P. Moniz	Fall River, Mass.	1166 Dwelly Street.
7	Fsh.	4	125	Booth Fisheries Co. (Del.)	Seattle, Wash.	Pier 11-B, foot Wall Street.
8	Tow.	3	60	R. O. Huffman Construction Co. (Ohio)	New York, N. Y.	Cleveland, Ohio.
9	Fsh.	3	90	Annette Island Packing Co. (Wash.)	Seattle, Wash.	South Bellingham, Wash.
10	Fsh.	0	16	Manuel S. Caldeira	New York, N. Y.	101 Market Slip.
11	Tow.	2	25	Ulster Davis (N. Y.)	Albany, N. Y.	1 Second Avenue, Rensselaer, N. Y.
12	Fsh.	30	300	Bellows & Squires Co. (Va.)	Reedville, Va.	Ocran, Va.
13	Frt.	1	40	Frank E. Butler	Erie, Pa.	2934 Browns Avenue.
14	Cod.	6	60	Lorenzo Marino	Boston, Mass.	Somerville, Mass.
15	Fer.	2	40	James Vinsonhale	Omaha, Nebr.	Rulo, Nebr.
16	Fsh.	3	16	Wentzell Bros.	Gulfport, Miss.	Biloxi, Miss.
17	Pas.	1	b 60	E. Sappington	Tampa, Fla.	Lakeland, Fla.
18	Frt.	2	20	Seth C. Chute	Eastport, Me.	South Street.
19	Fsh.	2	12	Louisiana Oyster and Fish Co. (La.)	New Orleans, La.	Berwick, La.
20	Fsh.	7	b 75	Andrija Petrich	Los Angeles, Calif.	San Pedro, Calif.
21	Frt.	2	25	Bernard Taltavull	Gulfport, Miss.	525 East Howard Avenue, Biloxi, Miss.
22	Fsh.	1	12	Joe Johnson	Ketchikan, Alaska	
23	Fsh.	10	45	United Fisheries Co. (Mass.)	Gloucester, Mass.	286 Main Street.
24	Pas.	1	40	John Conard, jr.	Wilmington, Del.	Smyrna, Del.
25	Fsh.	6	75	Alaska Salmon Corporation (Del.)	Ketchikan, Alaska	
26	Fsh.	11	65	Sunde & d'Evers (Wash.)	do	Colman Dock, Seattle, Wash
27	Fsh.	1	40	J. F. Thornton	Tacoma, Wash.	Myers Church, via Ketchikan, Alaska.
28	Fsh.	1	30	John Thompeen	Sitka, Alaska	
29	Fsh.	10	28	Shore Beach Corporation (N. Y.)	New York, N. Y.	Lisp, N. Y.
30	Fsh.	2	16	Francis G. Taber	New Bedford, Mass.	5 Weaver Street.
31	Oys.	2	15	J. Whitney Scudder	New York, N. Y.	Huntington, N. Y.
32	Frt.	1	37	Eigel Bergendahl	do	850 Sixty-ninth Street (B).
33	Frt.	2	27	H. F. Brannock (Md.)	Cambridge, Md.	Gay Street.
34	Oys.	6	50	Long Island Oyster Farms (N. Y.)	New York, N. Y.	Northport, N. Y.
35	Fsh.	6	35	Fred Hansen	do	56 Fulton Avenue, Jersey City, N. J.
36	Oys.	5	30	James B. Robinson	Wilmington, Del.	Seaford, Del.
37	Misc.	1	10	Christine Martensen	Norfolk, Va.	
38	Oys.	1	38	George Wansor	New York, N. Y.	Port Washington, N. Y.
39	Tow.	5	400	Larnie B. Shaw	Philadelphia, Pa.	Bullitt Building.
40	Oys.	5	18	Davidson Oyster Co. (Del.)	Wilmington, Del.	Bowers, Del.
41	Fsh.	1	b 8	Ervin Topel	Milwaukee, Wis.	Marinette, Wis.
42	Fsh.	3	100	Sunny Point Packing Co. (Wash.)	Ketchikan, Alaska	
43	Fsh.	3	30	Taylor's Creek Fish Scrap & Oil Co. (N. C.)	Beaufort, N. C.	
44	Frt.	11	100	Howard L. Hager	Philadelphia, Pa.	Woodbury, N. J.
45	Oys.	3	6	Henry Watts	Reedville, Va.	Colonial Beach, Va.
46	Fsh.	2	70	J. F. Hemphill	Tacoma, Wash.	Gig Harbor, Wash.
47	Misc.	1	50	Maritime Coal Co. (N. Y.)	New York, N. Y.	8 Bridge Street.
48	Fsh.	1	40	H. W. Edwards	Juneau, Alaska	Box 352.
49	Cod.	1	20	Frank W. Doughty	Portland, Me.	91 Vesper Street.
50	Tow.	3	50	W. L. Hopkins	Baltimore, Md.	Annapolis, Md.
51	Frt.	3	15	Howard Barkley	Crisfield, Md.	Dames Quarter, Md.
52	Pas.	1	60	B. Clifton Allen	Philadelphia, Pa.	Bridgeport, N. J.
53	Fsh.	6	36	Fred F. Boyce	Portland, Me.	7 Central Wharf.
54	Fsh.	2	b 40	Alltak Fish Co. (Wash.)	Seward, Alaska	Kodiak, Alaska.
55	Fsh.	2	29	Chas. M. Harrington	Wilmington, Del.	Little Creek, Del.
56	Fsh.	2	35	Santa Monica Pleasure Fishing Boats (Calif.)	Los Angeles, Calif.	Santa Monica, Calif.
57	Frt.	1	18	Harold C. F. Lammers	Hartford, Conn.	Granville, Mass.
58	Pas.	1	20	Percy F. Remington	Providence, R. I.	Newport, R. I.
59	Fsh.	2	25	Henry Quinnell	Seattle, Wash.	7323 Twenty-third Avenue Northwest.
60	Fsh.	5	120	Van Camp Sea Food Co.	San Diego, Calif.	San Pedro, Calif.
61	Frt.	2	100	J. W. Hornsby	Newport News, Va.	Yorktown, Va.
62	Frt.	4	b 75	W. J. Lawrie	Milwaukee, Wis.	388 South Shore Drive.
63	Cod.	8	60	William J. Corkum	Boston, Mass.	Everett, Mass.
64	Frt.	2	30	Leman L. Alley	Eastport, Me.	Jonesport, Me.
65	Oys.	2	20	Cape Ann Oyster Co.	Providence, R. I.	703 Wickenden Street.
66	Frt.	1	8	City of Sioux City (Iowa)	Sioux City, Iowa	City Hall.
67	Fsh.	3	50	Bayfield Fish Co. (Wis.)	Duluth, Minn.	Bayfield, Wis.
68	Oys.	3	25	Tallmadge Bros.	Bridgeport, Conn.	Norwalk, Conn.
69	Misc.	1	150	Gray Engineering & Construction Co. (Conn.)	do	River Road, Greenwich, Conn.

* Formerly ga. s. Dad-of-Em All.
 * Formerly schooner John W. Bowdoin.

* Formerly ga. s. Mistral.

Line No.	Official No.	Signal letters	Rig	Name of vessel	Tonnage		Register dimensions			When built	Where built
					Gross	Net	Length	Breadth	Depth		
1	204545		Ga. s.	Lola Mae	13	5	48.8	13.4	4.4	1907	Crab Neck, Va.
2	229668		Ga. s.	Loleta	11	8	38.2	11.0	4.4	1924	Fairton, N. J.
3	227478		Ol. s.	Lone Eagle	51	34	59.9	17.1	8.1	1928	Gig Harbor, Wash.
4	228537		Ga. s.	Lone Eagle	8	5	32.0	11.1	3.2	1928	Biloxi, Miss.
5	203527		Ga. s.	Lone Fisherman	48	32	50.4	17.4	6.8	1906	Tacoma, Wash.
6	202739		Ga. s.	Lone Star	7	5	30.4	12.4	2.7	1905	Miami, Fla.
7	206949		Ga. s.	Lone Star	9	6	42.0	7.8	6.2	1907	Beaumont, Tex.
8	226733		Ol. s.	LONE STAR	123	53	85.3	21.0	7.5	1927	Newburgh, N. Y.
9	228616		Ga. s.	Lone Star	13	11	34.7	12.6	5.2	1929	Arlington, Fla.
10	228563		Ga. s.	¹ Lone Wolf	42	15	71.5	13.8	6.9	1925	Newport News, Va.
11	202821		Ga. s.	Long Beach	13	12	49.4	13.8	3.0	1890	Moriches, N. Y.
12	218590		Ga. s.	Long Branch V	9	8	47.0	8.0	3.9	1908	Brewerton, N. Y.
13	206875		Ga. s.	Long Cove	8	7	34.0	12.4	3.0	1911	Patchogue, N. Y.
14	229322		Ol. s.	² LONG ISLAND	179	121	98.0	24.2	10.6	1929	Wilmington, Del.
15	201216		Ga. s.	Long John	12	8	37.7	10.0	4.3	1903	Sandusky, Ohio.
16	211272		Ga. s.	Longfellow	7	5	32.7	9.8	4.2	1911	Mantowoc, Wis.
17	141820		Ga. s.	Lonie Buren	26	18	60.0	16.4	4.4	1902	Klinckeeet, N. C.
18	211128		Ga. s.	Lonnie L.	8	5	30.5	9.8	4.3	1913	Seattle, Wash.
19	202842		Ga. s.	Lonesome Girl	10	8	32.7	14.2	3.3	1906	Holley, Fla.
20	215011		Ga. s.	Look Out	9	7	41.5	9.1	3.9	1916	Memphis, Tenn.
21	217992		Ga. s.	Loomis	15	10	45.8	13.6	4.0	1919	Kake, Alaska
22	205265		Ga. s.	Loraine	12	8	40.4	11.1	3.8	1908	Bolivar, Tex.
23	224761		Ol. s.	Loraine	25	17	49.5	14.8	4.2	1925	Cheyboygan, Mich.
24	220723		Ga. s.	Loray	27	13	51.4	10.4	4.3	1906	Pittsburgh, Pa.
25	223186		Ol. s.	⁴ Loren	14	10	49.2	13.3	3.5	1914	Norfolk, Va.
26	229000		Ga. s.	Lorena	9	6	33.2	9.7	3.7	1929	Metlakatla, Alaska
27	141778		Ol. s.	Lorens	14	10	49.0	11.4	4.0	1902	Astoria, Oreg.
28	228480		Ol. s.	Lorentz	52	35	64.7	16.7	7.1	1929	Seattle, Wash.
29	207417		Ol. s.	Lorna	26	18	55.0	12.2	6.8	1906	Sacramento, Calif.
30	200205		Ol. s.	⁵ Lorna Fees	31	21	63.1	13.2	5.8	1903	Hoquiam, Wash.
31	140810		Ga. s.	Lorraine	5	5	30.0	10.7	2.6	1885	Grand Calliou, La.
32	222413		Ga. s.	Lorraine	9	8	33.2	14.4	2.6	1922	Bridgeport, Conn.
33	225082		Ol. s.	Lorraine	15	10	40.5	11.4	3.8	1925	Sturgeon Bay, Wis.
34	224455		Ol. w.	LORENE	32	32	64.6	20.0	3.6	1925	Frankton, Ill.
35	210867		Ol. s.	Loretta	44	14	61.1	20.1	6.4	1913	Boothbay Harbor, Me.
36	214444	LGJK	Ol. s.	⁶ LOS ALAMOS	3,262	2,002	292.3	47.2	28.1	1916	Baltimore, Md.
37	221288		Ol. s.	Los Angeles H. D. No. 7	43	21	68.8	16.6	7.7	1921	Los Angeles, Calif.
38	92567		Ol. s.	⁷ Lotta L. Cowles	39	24	69.0	15.2	6.6	1894	Grand Haven, Mich.
39	141822		Ga. s.	Lottie	8	6	38.6	12.3	3.5	1899	Oriole, Md.
40	208905		Ga. s.	Lottie	9	6	29.6	12.0	6.0	1911	Brooksville, Me.
41	203839		Ga. s.	Lottie A.	11	9	40.8	10.0	3.0	1907	Portsmouth, Va.
42	140140		Ga. s.	Lottie B.	11	10	39.6	14.2	4.4	1875	Port Jefferson, N. Y.
43	141747		Ga. s.	Lottie B.	27	18	57.6	17.6	6.5	1901	Tottenville, N. Y.
44	141589		Ga. s.	Lottie N.	14	12	51.3	16.0	3.6	1899	Patchogue, N. Y.
45	222616		Ga. w.	Lottie S.	21	14	48.8	15.6	3.8	1922	Hazleton, Ind.
46	141389		Ga. s.	Lottie Bryant	10	9	31.1	12.2	5.5	1895	Friendship, Me.
47	141169		Ga. s.	Lottie May	10	9	51.0	14.3	3.6	1891	St. Peters, Md.
48	207797		Ga. s.	Lottie White	15	7	46.1	10.0	3.3	1910	Oriole, Md.
49	140738		Ga. s.	Lottie E. White	41	22	64.0	23.0	5.7	1884	Wicomico Co., Md.
50	140621		Ga. s.	Lottie L. Thomas	27	16	65.6	17.3	4.9	1883	Madison, Md.
51	203650		Ga. s.	Lotus	14	10	54.6	12.4	3.7	1906	Galveston, Tex.
52	220696		Ga. s.	⁸ Lotus	13	9	50.0	10.7	3.3	1904	Morris Heights, N. Y.
53	222614		Ga. w.	⁹ Lotus	13	13	63.8	11.4	2.1	1922	Frankfort, Ky.
54	212058		Ga. s.	Lotus Flower	10	8	36.1	11.0	2.5	1909	Atlantic City, N. J.
55	211214		Ga. s.	Lou	6	6	30.0	7.7	3.2	1913	Detroit, Mich.
56	227155		Ga. s.	Lou	10	7	34.5	10.4	4.5	1928	Anacortes, Wash.
57	229022		Ga. s.	Lou	16	11	42.0	13.2	4.4	1929	St. Marys, Ga.
58	207005		Ga. s.	Lou Dillon	12	10	31.4	11.4	3.0	1906	Great River, N. Y.
59	213465		Ga. s.	Louelle	11	10	41.4	14.1	3.0	1906	Champ, Md.
60	223593		Ga. s.	Louhelen	16	11	41.6	11.7	5.2	1924	Tacoma, Wash.
61	222883		Ol. s.	Louie	23	13	58.9	11.9	5.0	1923	Astoria, Oreg.
62	229159		Ol. s.	Louie II	70	37	70.8	20.0	7.9	1929	do.
63	226479		Ol. s.	Louie Black	76	42	78.5	19.7	9.5	1927	Los Angeles, Calif.
64	205377		Ga. s.	Louis	15	7	41.0	14.7	4.9	1906	Sausalito, Calif.
65	227756		Ga. w.	Louis	23	18	50.1	11.8	2.8	1928	Powhatan Point, Ohio.
66	219465		Ga. s.	Louis I.	11	7	40.5	10.0	4.5	1919	Crittenden, Va.
67	218458		Ga. s.	Louis M.	7	6	39.0	8.4	4.0	1908	Havana, Ill.
68	216347		Ga. s.	Louis Donald	14	10	43.0	12.5	4.0	1917	Sodus Point, N. Y.
69	141232		Ga. s.	Louis Felber	19	10	59.2	16.0	4.4	1892	Oriole, Md.
70	141764		Ol. s.	Louis Feuerstein	30	16	63.0	17.7	5.5	1901	Pocomoke City, Md.

¹ Formerly U. S. C. G. ga. s. 188.² Formerly ol. s. L. I. R. R. No. 1.³ Formerly ga. s. Chatham.⁴ Formerly U. S. N. ga. s. No. 1348.⁵ Formerly st. s. Pilot.⁶ Formerly ga. s. Bramell Point.

Line No.	Service	Crew	Horse-power	Name of owner	Home port	Address of owner
1	Frt.	1	35	W. M. Huggett	Newport News, Va.	Messick, Va.
2	Pas.	1	37	Percy T. Blake	Philadelphia, Pa.	Wildwood, N. J.
3	Fsh.	7	90	Paul Puratich	Tacoma, Wash.	Box 8-A, Gig Harbor, Wash.
4	Fsh.	1	18	Leon Despaux	New Orleans, La.	Empire, La.
5	Pas.	3	110	Juneau Ferry & Nav. Co. (Alaska)	Juneau, Alaska	
6	Fsh.	2	10	I. L. Jones	Miami, Fla.	275 N. W. Seventh Street.
7	Msc.	1	21	Long Bell Lumber Co. (Mo.)	Port Arthur, Tex.	Longview, Wash.
8	Tow.	3	500	Lone Star Cement Co. of Louisiana (Del.)	New Orleans, La.	Hibernia Bank Building.
9	Fsh.	3	12	Fritz Mau	Jacksonville, Fla.	Route 1, Box 1796, South Jacksonville, Fla.
10	Fsh.	8	163	Chas. A. Walker	Miami, Fla.	West Palm Beach, Fla.
11	Pas.	2	45	Gustav A. Kruse	New York, N. Y.	Jersey City, N. J.
12	Pas.	1	30	Gco. N. Fisher	Rochester, N. Y.	Syracuse, N. Y.
13	Frt.	1	18	Thurston L. Bates	Bridgeport, Conn.	36 Melrose Avenue, East Norwalk, Conn.
14	Tow.	6	b 750	Long Island R. R. Co. (N. Y.)	New York, N. Y.	Long Island City, N. Y.
15	Tow.	1	30	George C. Raymond	Port Huron, Mich.	Algonac, Mich.
16	Pas.	1	18	Arthur F. Olson	Chicago, Ill.	3745 Seminary Avenue.
17	Frt.	1	40	W. S. Lankford	Reedville, Va.	Byrdton, Va.
18	Fsh.	1	8	Harold Hansen	Seward, Alaska	Seldovia, Alaska.
19	Frt.	1	10	Noah Jordan	Pensacola, Fla.	Holley, Fla.
20	Pas.	1	20	Anderson-Tully Co	Memphis, Tenn.	Box 113.
21	Fsh.	2	30	James Kousk	Wrangell, Alaska	Kake, Alaska.
22	Frt.	2	24	W. L. Thorpe	Houston, Tex.	106 Clifton Street.
23	Fsh.	3	45	Fred S. Chapman	Grand Haven, Mich.	Cheboygan, Mich.
24	Frt.	1	23	Raymond E. Vaughn	Cincinnati, Ohio.	3701 Madison Road,
25	Pas.	2	36	Glen Harriman	Tacoma, Wash.	Vaughn, Wash.
26	Mso.	1	30	B. A. Haldane	Ketchikan, Alaska	Metlakatla, Alaska.
27	Tow.	2	60	Pacific Tow Boat Co. (Wash.)	Seattle, Wash.	2414 Iowa Avenue.
28	Fsh.	8	100	Storfold & Grondahl Packing Co. (Wash.)	Ketchikan, Alaska	Washington Bay, Alaska.
29	Tow.	1	110	Sacramento Transportation Co. (Calif.)	San Francisco, Calif.	Pier 9.
30	Tow.	4	150	Foss Co. (Wash.)	Seattle, Wash.	Sixth Avenue West and Nickerson Street.
31	Fsh.	2	16	Lawrence Irmene	New Orleans, La.	Houma, La.
32	Oys.	2	20	Elmer A. Bassett	Bridgeport, Conn.	136 Austin Street.
33	Fsh.	2	36	Otto Anderson	Grand Haven, Mich.	286 Fourth Avenue.
34	Pas.	1	30	McGregor Ferry Co.	Des Moines, Iowa.	
35	Fer.	2	100	Albert F. Jester	Newport News, Va.	Smithfield, Va.
36	Tnk.	30	b 1,650	Standard Transportation Co. (Del.)	New York, N. Y.	26 Broadway.
37	Frt.	4	200	City of Los Angeles (Calif.)	Los Angeles, Calif.	33 City Hall.
38	Tow.	2	80	Cowles Towing Co. (N. Y.)	Buffalo, N. Y.	360 Ohio Street.
39	Oys.	1	10	Charley West	Newport News, Va.	Glass, Va.
40	Frt.	2	7	DeForest H. Gray	Belfast, Me.	Brooksville, Me.
41	Frt.	2	28	John Dorn	Baltimore, Md.	Hampton, Va.
42	Fsh.	5	75	Edward J. McConnell	Perth Amboy, N. J.	7609 Fourth Ave. (B).
43	Tnk.	1	100	Newport Oil Corporation (R. I.)	Newport, R. I.	89 Long Wharf. (B).
44	Frt.	2	32	Ralph L. Fernandez	New York, N. Y.	109 Walcott Street
45	Tow.	2	40	White River Materials Co. (Ind.)	Evansville, Ind.	Hazleton, Ind.
46	Cod.	3	6	Frederick P. Brand	Gloucester, Mass.	Flushing, N. Y.
47	Frt.	5	40	Edith E. Prann	Annapolis, Md.	Shady Side, Md.
48	Pas.	2	16	John E. White	Crisfield, Md.	Dames Quarter, Md.
49	Oys.	3	24	William J. Short	Wilmington, Del.	Bowers, Del.
50	Frt.	2	28	Edward G. Jay, jr.	Washington, D. C.	Care Metropolitan Electric League of Boston, 164 Federal Street, Boston, Mass.
51	Tow.	1	60	G. B. Zigler Co. (La.)	Lake Charles, La.	Jennings, La.
52	Tow.	2	50	John Ringling Estates (Fla.)	Tampa, Fla.	Sarasota, Fla.
53	Tow.	3	32	Kentucky Power Co. (Del.)	Louisville, Ky.	Augusta, Ky.
54	Fsh.	1	18	Richard Harris	Philadelphia, Pa.	Bivalve, N. J.
55	Pas.	1	8	City of Sioux City (Iowa)	Sioux City, Iowa.	City hall.
56	Fsh.	1	16	John L. Abrams	Seattle, Wash.	Box 327, Anacortes, Wash.
57	Fsh.	2	20	W. P. Sweat	Fernandina, Fla.	St. Marys, Ga.
58	Fsh.	1	15	Martin F. Haff	New York, N. Y.	Seaford, N. Y.
59	Pas.	1	15	George W. Harris	Philadelphia, Pa.	First and Central Avenue, North Wildwood, N. J.
60	Fsh.	4	30	Knute Hildre	Juneau, Alaska	Box 665.
61	Tow.	1	170	Westport Towing Co. (Oreg.)	Astoria, Oreg.	Westport, Oreg.
62	Tow.	3	350	Westport Towboat Co. (Oreg.)	do.	Westport, Oreg.
63	Tow.	3	400	Wilmington Transportation Co. (Calif.)	Los Angeles, Calif.	Wilmington, Calif.
64	Tow.	1	70	American Bridge Co. (N. J.)	San Francisco, Calif.	Russ Building.
65	Fer.	1	15	West Virginia-Powhatan Ferry Co. (W. Va.)	Cincinnati, Ohio.	Powhatan Point, Ohio.
66	Tow.	1	35	Merritt-Chapman & Scott Corporation (Del.)	New York, N. Y.	17 Battery Place.
67	Pas.	1	45	James L. Spears	Peoria, Ill.	Meredosa, Ill.
68	Frt.	1	30	Ontario Stock Farm (N. Y.)	Cape Vincent, N. Y.	Watertown, N. Y.
69	Oys.	1	24	J. C. Maynard	Newport News, Va.	Williamsburg, Va.
70	Oys.	4	60	W. P. Carmine	do.	Hampton, Va.

⁷ Formerly st. s. Margaret McCann.

⁸ Formerly ga. w. Ivy.

¹ Formerly ga. s. Thistle.

Line No.	Official No.	Signal letters	Rig	Name of vessel	Tonnage		Register dimensions			When built	Where built
					Gross	Net	Length	Breadth	Depth		
					Feet						
1	225074		Ga. s.	Louis Grebb	8	6	40.6	9.3	3.8	1914	Baltimore, Md.
2	227916		Ga. s.	Louis Johnson, jr.	24	11	48.7	15.6	5.1	1928	Biloxi, Miss.
3	229546		Ol. s.	Louis A. Thebaud	55	37	70.0	18.4	8.9	1930	Essex, Mass.
4	225804		Ol. s.	Louis H. Piper	18	10	43.3	14.0	3.9	1925	Morehead City, N. C.
5	140070		Ga. s.	Louisa	10	7	40.0	13.0	3.2	1874	Galveston, Tex.
6	141480		Ga. s.	Louisa	6	5	28.5	13.0	2.9	1893	Patchogue, N. Y.
7	223277		Ga. s.	Louisa A. III	19	13	41.7	14.2	5.2	1923	Fernandina, Fla.
8	141779		Ga. s.	Louisa B.	11	10	46.8	12.0	3.1	1902	Mobile, Ala.
9	201558		Ga. s.	Louisa O.	13	11	46.0	14.9	3.4	1904	Patchogue, N. Y.
10	201411		Ga. s.	Louisa Bush	9	7	38.0	12.6	3.7	1904	Crittenden, Va.
11	140748		Ga. s.	Louisa B. Robinson	30	24	54.0	18.8	5.8	1884	Barnegat, N. J.
12	85808		Ga. s.	Louise	68	50	79.6	23.4	6.3	1883	Baltimore, Md.
13	140707		Ga. s.	Louise	22	16	58.6	17.4	5.0	1884	Pocomoke City, Md.
14	141279		Ga. s.	Louise	6	6	30.8	12.8	3.2	1893	Bayport, N. Y.
15	201878		Ga. s.	Louise	11	11	32.9	13.5	4.6	1905	Osterville, Mass.
16	211833		Ga. s.	Louise	11	6	37.1	11.4	4.0	1913	Deltaville, Va.
17	213384		Ga. s.	Louise	10	6	35.0	10.5	4.2	1914	East Machias, Me.
18	218528		Ga. s.	Louise	10	8	37.0	10.8	4.0	1919	Sitka, Alaska
19	222727		Ga. s.	Louise	30	23	62.5	19.2	4.2	1923	Pascagoula, Miss.
20	223493		Ga. s.	Louise	10	6	40.1	9.5	3.0	1921	Cedar Bayou, Tex.
21	224097		Ga. w.	Louise	9	9	49.0	12.0	2.0	1924	Madison, Ind.
22	224127		Ga. s.	Louise	19	16	43.6	13.6	6.4	1924	Delanco, N. J.
23	224786		Ga. s.	Louise	40	15	63.7	19.0	5.5	1925	Pascagoula, Miss.
24	224876		Ga. s.	Louise	10	9	39.0	10.0	3.3	1911	Linwood, N. J.
25	225706		Ga. w.	Louise	41	12	48.0	13.6	3.2	1926	Newport, Ark.
26	229847		Ga. s.	Louise	9	8	35.6	10.0	2.8	1920	Atlantic, N. C.
27	208623		Ga. s.	Louise II	20	13	44.8	12.7	5.6	1911	Seattle, Wash.
28	214686		Ga. s.	Louise III	26	21	44.9	13.1	6.3	1917	Gig Harbor, Wash.
29	201719		Ga. s.	Louise A.	8	5	31.0	12.0	6.0	1904	Friendship, Me.
30	227788		Ga. s.	Louise D.	7	6	29.8	10.3	3.0	1928	Tuckerton, N. J.
31	141776		Ga. s.	Louise J.	6	6	32.5	11.0	3.0	1897	East Quogue, N. Y.
32	226187		Ol. s.	Louise J.	56	33	59.3	19.9	6.6	1926	Ruark, Va.
33	227618		Ga. s.	Louise K.	16	10	31.2	10.6	4.4	1928	Bay Mills, Mich.
34	141674		Ga. s.	Louise S.	38	26	54.6	19.4	6.5	1900	Irondale, Wash.
35	211656		Ga. s.	Louise S.	11	5	34.0	11.6	3.8	1913	Gladstone, Mich.
36	210165		Ga. s.	Louise No. 2.	15	10	57.1	13.1	4.5	1912	Astoria, Oreg.
37	209843		Ga. s.	Louise McLoon	17	6	49.7	14.0	5.9	1912	East Boothbay, Me.
38	226334		Ga. s.	Louise Ockers	19	13	45.2	15.2	4.0	1927	Stratford, Conn.
39	226822		Ol. s.	Louise Ray	52	27	63.8	16.7	7.7	1927	Los Angeles, Calif.
40	209431		Ga. s.	Louise Temple	6	5	44.2	10.1	3.0	1910	Sanford, Va.
41	141457		Ol. s.	Louise Travers	36	24	70.0	19.5	5.7	1896	Solomons Island, Md.
42	210371		Ga. s.	Louise Virginia	29	23	54.0	16.3	5.2	1912	Bushby, Va.
43	216799		Ol. s.	Louise B. Marshall	120	74	104.8	22.9	11.0	1918	Essex, Mass.
44	222234		Ga. s.	Louise O. Doron	40	36	61.6	16.5	4.9	1922	Milford, Del.
45	200454		Ol. s.	Louisiana	19	9	57.0	17.4	3.5	1903	Biloxi, Miss.
46	213146		Ga. s.	Louisiana	33	23	51.8	14.4	6.5	1915	Tacoma, Wash.
47	229702		Ga. s.	Louisiana	12	9	41.4	11.1	2.0	1930	Berwick, La.
48	230270		Ga. s.	Louisiana	18	11	41.4	14.0	3.2	1930	Golden Meadow, La.
49	215214		Ol. s.	Louisiana II	32	25	51.2	14.5	6.6	1917	Tacoma, Wash.
50	141248		Ga. s.	Lounger	14	11	35.0	14.2	4.2	1892	Brooklyn, N. Y.
51	228935		Ol. w.	Loutre Island	44	44	64.1	18.4	3.5	1924	Hermann, Mo.
52	222143		Ga. s.	Lovenest II	13	9	36.0	11.0	4.1	1921	Babylon, N. Y.
53	222874		Ga. s.	Lovilla	9	6	36.7	8.0	3.2	1922	Seattle, Wash.
54	212610		Ga. s.	Lowell	26	13	52.8	14.1	3.2	1914	Calais, Me.
55	227336		Ga. s.	Lowry Bros	16	7	47.4	13.4	4.2	1927	Laban, Va.
56	213302		Ga. s.	Loyal	23	18	43.4	13.2	5.6	1915	Seattle, Wash.
57	218968		Ga. s.	Loyal	11	9	36.9	9.0	4.4	1912	do.
58	226851		Ga. s.	Loyal	10	7	33.1	12.0	4.3		Unknown
59	141493		Ga. s.	Loyalty	9	9	34.3	12.6	4.0	1894	Portland, Me.
60	229539		Ga. s.	Loy S	7	6	32.6	11.1	3.5	1930	Tuckerton, N. J.
61	224166		Ga. s.	Lu	14	9	38.3	10.7	4.4	1924	Juneau, Alaska
62	141142		Ga. s.	Lubeo	49	27	69.5	18.0	6.3	1891	Portland, Me.
63	227103		Ol. s.	Lubeo	36	30	50.1	15.6	5.0	1927	Dennysville, Me.
64	207276		Ga. s.	Lubra	19	13	45.0	12.3	4.2	1910	Port Madison, Wash.
65	218054		Ga. s.	Lucella	7	6	28.9	9.4	3.9	1919	Seattle, Wash.
66	141634		Ga. s.	Lucerno	34	14	75.0	14.2	5.3	1886	Baltimore, Md.
67	205864		Ga. s.	Lucia	11	9	28.5	13.8	4.3	1908	Wareham, Mass.
68	213959		Ol. s.	Lucia	95	43	94.2	20.4	9.6	1916	Gloucester, Mass.
69	209937		Ga. s.	Lucie A	7	6	23.0	8.5	2.2	1907	Garden Island, Mich.
70	204964		Ga. s.	Lucien	18	8	50.3	14.4	5.3	1907	Vallejo, Calif.
71	140703		Ga. s.	Lucile	21	8	65.0	10.7	5.8	1884	Bristol, R. I.
72	202436		Ga. s.	Lucile	14	9	47.0	12.2	3.9	1905	Tacoma, Wash.
73	209694		Ga. w.	Lucile	14	12	60.0	12.0	2.4	1912	Parkersburg, W. Va.

¹ Formerly ol. s. Louis J. Becker.

² Formerly schooner Gen'l. E. L. F. Hardcastle.

Line No.	Service	Crew	Horse-power	Name of owner	Home port	Address of owner
1	Msc.	1	36	Frank Mach.....	Baltimore, Md.....	1614 Aliceanna Street.
2	Oys.	4	40	Mrs. L. O. Johnson, sr.....	Gulfport, Miss.....	1029 Beach Street, Biloxi, Miss.
3	Fsh.	10	95	Albert P. Pieroway.....	Gloucester, Mass.....	35 Trask Street.
4	Tow.	3	100	Northwest Florida Corporation (Fla.).....	Pensacola, Fla.....	Panama City, Fla.
5	Fsh.	1	25	S. E. Rice, jr.....	Corpus Christi, Tex.....	Aransas Pass, Tex.
6	Msc.	1	18	Cornelius Vander Wenne.....	New York, N. Y.....	West Sayville, N. Y.
7	Fsh.	2	36	Ernest August.....	Savannah, Ga.....	Thunderbolt, Ga.
8	Fsh.	5	14	J. O. Hilliard.....	Gulfport, Miss.....	Pascagoula, Miss.
9	Oys.	2	25	Cedar Island Oyster Co. (N. Y.).....	New York, N. Y.....	Greenport, N. Y.
10	Fsh.	1	24	J. E. Hubbard.....	Newport News, Va.....	Messick, Va.
11	Frt.	2	32	Geo. W. Davis.....	Eastport, Me.....	Lubec, Me.
12	Frt.	3	65	Rancocas Construction Co. (N. J.).....	Philadelphia, Pa.....	Delanco, N. J.
13	Frt.	2	20	Charles Bamba.....	Annapolis, Md.....	Eastport, Md.
14	Fsh.	1	12	Stanley Jacobs.....	New York, N. Y.....	Sag Harbor, N. Y.
15	Fsh.	2	55	George H. Butler.....	New Bedford, Mass.....	410 Middle Street.
16	Frt.	1	10	E. W. Long.....	Reedville, Va.....	Irrington, Va.
17	Frt.	1	8	Bayshore Sardine Co.....	Jonesport, Me.....	Addison, Me.
18	Fsh.	1	16	Robert Zuboff.....	Sitka, Alaska.....	Angoon, Alaska.
19	Fsh.	5	30	Antieich Packing Co. (Miss.).....	Gulfport, Miss.....	Biloxi, Miss.
20	Frt.	2	50	Gall Sisson.....	Galveston, Tex.....	2300 Thirty-third Street.
21	Tow.	2	20	H. F. Lindsey.....	Louisville, Ky.....	Frankfort, Ky.
22	Fsh.	2	65	Ellery Thompson.....	New London, Conn.....	265 Crystal Avenue.
23	Fsh.	10	30	M. M. Flechas.....	Mobile, Ala.....	Pascagoula, Miss.
24	Pas.	1	40	Claude A. Fidler.....	Philadelphia, Pa.....	Atlantic City, N. J.
25	Tow.	5	25	E. A. Simmons.....	Memphis, Tenn.....	Clarendon, Ark.
26	Fsh.	3	18	W. N. Mason.....	Beaufort, N. C.....	Atlantic, N. C.
27	Fsh.	1	20	Alaska Pacific Salmon Corporation (Del.).....	Ketchikan, Alaska.....	
28	Fsh.	7	40	Fritz Waage.....	Seward, Alaska.....	Unalaska, Alaska.
29	Fsh.	3	12	William E. Moores.....	Jonesport, Me.....	Beals, Me.
30	Pas.	1	14	Thomas E. Driscoll.....	Philadelphia, Pa.....	Tuckerton, N. J.
31	Frt.	1	12	William Foster.....	New York, N. Y.....	Greenport, N. Y.
32	Frt.	2	50	T. Y. Johnston.....	Norfolk, Va.....	Amburg, Ark.
33	Fsh.	2	20	Clark R. Ladd.....	Sault Ste. Marie, Mich.....	Bay Mills, Brimley, Mich.
34	Fsh.	2	35	Alaskan Glacier Sea Food Co. (Wash.).....	Petersburg, Alaska.....	
35	Pas.	1	30	John Schaawe.....	Marquette, Mich.....	Gladstone, Mich.
36	Frt.	1	60	Pacific Bridge Co. (Oreg.).....	Portland, Oreg.....	Foot East Salmon Street.
37	Frt.	2	30	Thorndike & Hix Lobster Co. (Me.).....	Rockland, Me.....	McLoons Wharf.
38	Fsh.	2	55	Frederick Ockers.....	New York, N. Y.....	West Sayville, N. Y.
39	Fsh.	8	b100	Italian Food Products Co. (Calif.).....	Los Angeles, Calif.....	1607 West Water Street, Long Beach, Calif.
40	Frt.	2	40	John T. Handy.....	Crisfield, Md.....	Dock Street.
41	Frt.	2	36	Henry W. Ward.....	do.....	North Somerset Avenue.
42	Frt.	3	45	Wm. W. Evans.....	do.....	Ewell, Md.
43	Cod.	27	200	J. Manuel Marshall.....	Gloucester, Mass.....	Brown Building.
44	Pas.	3	b100	William E. Doron.....	Philadelphia, Pa.....	Bristol, Pa.
45	Frt.	4	20	Dunbar-Dukate Co. (La.).....	New Orleans, La.....	New Orleans Bank Building.
46	Fsh.	7	40	Pacific American Fisheries (Me.).....	Ketchikan, Alaska.....	South Bellingham, Wash.
47	Fsh.	1	20	Louisiana Oyster and Fish Co. (La.).....	New Orleans, La.....	Berwick, La.
48	Fsh.	1	40	Joseph J. Galjour.....	do.....	Cutt Off, La.
49	Fsh.	8	40	A. K. MacKenzie.....	Ketchikan, Alaska.....	Box 411.
50	Fsh.	2	35	Ocean Fishing Corporation (N. J.).....	New York, N. Y.....	500 Main Avenue, Bayhead, N. J.
51	Pas.	1	15	E. L. Holliday.....	St. Louis, Mo.....	Thebes, Ill.
52	Msc.	1	60	Alfred Veltman.....	New York, N. Y.....	Bay Shore, N. Y.
53	Fsh.	1	20	George Hansen.....	Seattle, Wash.....	2222 West Fifty-ninth Street.
54	Frt.	2	30	Seaport Navigation Co. (Me.).....	Eastport, Me.....	Millikens Wharf.
55	Fsh.	3	22	Otis M. Lowry.....	Reedville, Va.....	Beverlyville, Va.
56	Fsh.	5	32	Shepard Point Packing Co. (Wash.).....	Seward, Alaska.....	Cordova, Alaska.
57	Frt.	1	24	Fred H. Fitch.....	Seattle, Wash.....	Marysville, Wash.
58	Pas.	2	24	Charles A. Fusaro.....	New York, N. Y.....	Huntington, N. Y.
59	Msc.	1	16	Frank Hook.....	do.....	812 Main Street, Stamford Conn.
60	Pas.	1	40	Harvey E. Stiles.....	Philadelphia, Pa.....	Tuckerton, N. J.
61	Fsh.	1	40	L. P. Dawes.....	Juneau, Alaska.....	
62	Tow.	4	20	Maine Coast Pulpwood Co. (Me.).....	Bangor, Me.....	
63	Fer.	2	40	Passamaquoddy Ferry & Navigalon Co. (Me.).....	Eastport, Me.....	Lubec, Me.
64	Fsh.	5	20	Dick Harris.....	Seattle, Wash.....	Box 755.
65	Fsh.	1	15	A. R. Bigley.....	Ketchikan, Alaska.....	3439 West Twenty-third Street.
66	Oys.	3	50	H. E. Hudgkins.....	Newport News, Va.....	Cobbs Creek, Va.
67	Msc.	1	30	Bathing Beach Corporation (Conn.).....	New York, N. Y.....	Greenwich, Conn.
68	Cod.	15	120	John Chisholm Vessels Co. (Mass.).....	Gloucester, Mass.....	35 Wharf Street.
69	Tow.	1	15	Arthur J. Zipp, Estate of.....	Grand Haven, Mich.....	Charlevoix, Mich.
70	Tow.	2	50	Bay Transport Co.....	San Francisco, Calif.....	Pier 1.
71	Frt.	2	180	John H. Cassidy.....	Bangor, Me.....	
72	Fsh.	3	40	Libby, McNeill & Libby (Me.).....	Seattle, Wash.....	88 Hamlin Street.
73	Tow.	2	18	Kentucky & Ohio Transportation Co. (Ky.).....	Louisville, Ky.....	Carrollton, Ky.

* Formerly U. S. Eng. st. s. Lucerne.

* Formerly ga. s. Quinault.

Motor Vessels

Line No.	Official No.	Signal letters	Rig	Name of vessel	Tonnage		Register dimensions			When built	Where built
					Gross	Net	Length	Breadth	Depth		
							Feet	Feet	Feet		
1	206789		Ga. w.	Lucille.....	13	9	58.0	15.6	2.5	1908	Franklin, La.....
2	206588		Ga. s.	Lucille.....	7	5	25.0	9.0	3.0	1910	Leland, Mich.....
3	224120		Ga. s.	Lucille.....	7	5	35.3	10.5	2.2	1923	Houma, La.....
4	224372		Ga. s.	Lucille.....	16	9	45.3	13.5	4.1	1924	Amburg, Va.....
5	226647		Ga. w.	Lucille.....	32	32	64.8	15.1	2.8	1927	Carrollton, Ky.....
6	222611		Ol. s.	Lucille H.....	16	11	44.6	11.3	4.5	1922	Charlevoix, Mich.....
7	224600		Ga. s.	Lucille Ross.....	13	5	39.6	12.4	4.6	1925	Miami, Fla.....
8	216144		Ga. s.	Lucin.....	11	7	43.5	10.5	4.0	1893	San Francisco, Calif.....
9	229697		Ga. s.	Lucky.....	7	6	31.1	9.7	3.3	1930	Wading River, N. J.....
10	230633		Ga. s.	Lucky.....	7	7	29.8	9.9	3.9	1931	New Gretna, N. J.....
11	227199		Ga. s.	Lucky Lindy.....	21	10	51.1	16.0	8.7	1927	Biloxi, Miss.....
12	229766		Ga. s.	Lucky Girl.....	32	30	48.8	14.3	4.7	1916	San Francisco, Calif.....
13	230677		Ga. s.	Lucky Lady.....	8	6	39.5	10.8	4.2	1916	Los Angeles, Calif.....
14	228538		Ga. s.	Lucky Lindy.....	10	5	37.0	11.0	3.4	1929	Ostrica, La.....
15	229708		Ga. s.	Lucky Lindy.....	9	8	36.1	10.8	3.9	1930	Bowers, Del.....
16	230368		Ga. s.	Lucky Lindy.....	17	14	45.2	13.2	4.4	1930	Elliott, Md.....
17	229415		Ol. s.	Lucky Star.....	86	58	67.6	20.5	9.2	1930	Long Beach, Calif.....
18	223671		Ga. s.	Lucky Strike.....	77	69	86.2	22.3	10.2	1924	Millville, Fla.....
19	224230		Ga. s.	Lucky Strike.....	16	11	47.4	10.0	5.0	1924	Atlantic City, N. J.....
20	141537		Ol. s.	Lucretia.....	37	21	57.3	14.8	7.0	1898	Bristol, Me.....
21	214475		Ga. s.	Lucretia.....	34	22	54.8	17.4	5.0	1916	West River, Md.....
22	226531		Ga. s.	Lucretia.....	9	7	36.4	11.1	3.9	1927	Greenwich, Conn.....
23	230437		Ol. s.	Lucretia.....	29	19	51.8	16.0	5.3	1930	South Rondout, N. Y.....
24	221808		Ga. s.	Lucy.....	19	17	43.5	18.8	4.0	1921	West Mystic, Conn.....
25	229151		Ga. s.	Lucy.....	14	11	38.6	12.3	5.1	1929	Amesbury, Mass.....
26	224045		Ol. s.	Lucy D.....	32	16	54.5	14.6	5.5	1924	Houston, Tex.....
27	212906		Ga. s.	Lucy F.....	11	7	41.5	12.0	4.4	1915	Amesbury, Mass.....
28	230429		Ga. s.	Lucy G.....	6	5	32.0	9.0	3.0	1930	Portsmouth, N. O.....
29	218359		Ga. s.	Lucy V.....	17	11	51.4	13.0	4.4	1912	Fisherman, Va.....
30	216120		Ga. s.	Lucy R.....	8	6	33.2	9.2	4.3	1918	Seattle, Wash.....
31	140747		Ga. s.	Lucy and Willie.....	17	13	44.4	17.0	4.3	1894	Leesburg, N. J.....
32	210186		Ga. w.	Lucy Bell.....	9	8	51.0	11.0	1.9	1912	Nashville, Tenn.....
33	204051		Ga. s.	Lucy King.....	9	7	42.3	13.0	3.1	1907	McClennanville, S. C.....
34	140514		Ga. s.	Lucy E. Smith.....	9	9	29.1	13.6	4.2	1882	Noank, Conn.....
35	211783		Ga. s.	Lucy R. Ruark.....	15	8	42.4	12.7	3.7	1913	Fishing Creek, Md.....
36	141659		Ga. s.	Ludeah.....	11	9	41.0	11.0	4.6	1899	New York, N. Y.....
37	223893		Ga. s.	Lue No. 1.....	11	9	50.0	20.6	3.4	1924	Toledo, Oreg.....
38	140654		Ga. s.	Lue Ockers.....	6	5	31.8	13.2	3.3	1888	Patchogue, N. Y.....
39	207483		Ol. s.	Luella.....	21	19	42.8	14.3	5.6	1910	Green Cove Springs, Fla.....
40	203781		Ga. s.	Luerline.....	12	7	40.0	12.5	3.3	1906	Crisfield, Md.....
41	220291		Ga. s.	Lugger.....	6	5	31.3	9.0	3.0	1920	Emerson, Mich.....
42	230438		Ga. s.	Lula.....	7	6	33.0	9.4	2.4	1930	Marshallburg, N. C.....
43	211446		Ga. s.	Lula E.....	14	9	37.7	11.4	3.6	1908	Milton, Fla.....
44	216138		Ga. s.	Lula J.....	9	6	33.0	9.1	3.8	1918	La Conner, Wash.....
45	140653		Ga. s.	Lula Scott.....	7	7	36.5	10.6	2.2	1883	Georges Island, Md.....
46	211004		Ol. s.	Lullie R.....	25	17	65.5	12.7	5.5	1913	Mobile, Ala.....
47	141308		Ga. s.	Lulu.....	10	9	23.0	12.5	5.9	1887	Rockland, Me.....
48	209194		Ga. s.	Lulu H.....	8	6	31.5	9.6	3.9	1910	Traverse City, Mich.....
49	141737		Ga. s.	Lulu L.....	18	14	48.2	15.9	6.5	1901	Lubec, Me.....
50	228601		Ol. s.	Lulu Mae.....	67	35	62.4	21.3	6.5	1930	Oxford, Md.....
51	141437		Ga. s.	Luly.....	10	8	41.5	10.5	3.0	1896	Timberneck Creek, Va.....
52	219837		Ga. s.	Lumberette.....	6	5	32.5	10.0	2.7	1913	Rockaway Beach, N. Y.....
53	141583		Ol. s.	Lumberman.....	27	25	57.1	17.0	6.5	1899	Seattle, Wash.....
54	216129		Ga. s.	Lumen.....	13	10	36.9	12.2	5.5	1916	Poulsbo, Wash.....
55	215290		Ga. s.	Lummi Bay.....	40	31	57.1	15.2	6.8	1917	Tacoma, Wash.....
56	209816		Ga. s.	Luna.....	19	13	40.7	13.0	5.1	1912	do.....
57	230263		El. s.	Luna.....	165	112	90.5	24.8	11.3	1930	Solomons, Md.....
58	141481		Ga. s.	Lunette.....	16	13	42.2	15.2	6.0	1897	Lubec, Me.....
59	204627		Ga. s.	Lunette.....	10	6	32.6	10.7	3.0	1907	Key West, Fla.....
60	230032		Ga. s.	Lupton.....	7	5	33.0	9.6	2.3	1930	Sealevel, N. C.....
61	225676		Ga. s.	Lura.....	10	8	35.6	10.4	3.0	1926	Atlantic, N. C.....
62	207522		Ga. s.	Lusitania.....	10	7	45.3	11.1	3.9	1903	Carrotoman, Va.....
63	214915		Ga. s.	Lusitania.....	9	6	36.6	10.3	4.5	1911	West De Pere, Wis.....
64	226245		Ol. s.	Lusitania.....	138	74	91.5	22.9	8.8	1927	Los Angeles, Calif.....
65	209961		Ol. s.	Lusterlite.....	123	107	100.0	22.0	4.9	1912	So. Jacksonville, Fla.....
66	222011		Ol. s.	Lutcher-Brown.....	29	13	56.0	16.3	4.6	1922	Orange, Tex.....
67	210692		Ga. s.	Luther G.....	17	14	42.6	13.3	3.6	1912	Marines, N. C.....
68	141197		Ga. s.	Luther Bateman.....	34	21	56.4	19.3	5.7	1891	Bridgeton, N. J.....

¹ Formerly Japanese ga. s. New Mexico.

² Formerly ga. s. Jno. H. Laird.

Line No.	Service	Crew	Horse-power	Name of owner	Home port	Address of owner
1	Tow.	3	40	E. J. Carlos.....	New Orleans, La.....	Houma, La.
2	Fsh.	2	12	William Carlson.....	Grand Haven, Mich..	Leland, Mich.
3	Fsh.	2	14	Jules Verrat.....	New Orleans, La.....	Dulac, Va.
4	Fsh.	2	25	R. C. Forrest, jr.....	Newport News, Va....	Jeffs, Va.
5	Tow.	2	25	Kentucky & Ohio Transportation Co. (Ky.)...	Louisville, Ky.....	Carrrollton, Ky.
6	Fsh.	3	60	Rasmus Henriksen.....	Grand Haven, Mich..	Charlevoix, Mich.
7	Tow.	2	60	Northwest Florida Corporation of St. Paul (Fla.)..	Pensacola, Fla.....	Panama City, Fla.
8	Tow.	2	40	Pioneer Tug Boat Co. (Wash.).....	Seattle, Wash.....	Hoquiam, Wash.
9	Pas.	2	46	Walter E. Cavilleer.....	Philadelphia, Pa.....	Leeds Point, N. J.
10	Pas.	1	40	T. Clinton Cranmer.....	do.....	Mayetta, N. J.
11	Fsh.	5	24	Bernard Taltavull.....	Gulfport, Miss.....	525 East Howard Avenue, Biloxi, Miss.
12	Pas.	1	36	H. W. Norman.....	San Francisco, Calif..	Napa, Calif.
13	Pas.	2	b 35	I. F. Arnold.....	Los Angeles, Calif..	Ocean Park, Calif.
14	Fsh.	1	30	Louis J. Dragon.....	New Orleans, La.....	Point a la Hache, La.
15	Fsh.	1	20	G. A. Gilbert.....	Wilmington, Del.....	Bowers, Del.
16	Oys.	2	40	Joseph H. Gray.....	Crisfield, Md.....	Elliott, Md.
17	Fsh.	10	b 200	Jakov Misetch.....	Los Angeles, Calif..	San Pedro, Calif.
18	Fsh.	9	b 40	Warren Fish Co. (Fla.).....	Pensacola, Fla.....	Baylen Street Wharf.
19	Pas.	1	65	George J. Roseman, jr.....	Philadelphia, Pa.....	Roseman's Lane, Cape May, N. J.
20	Cod.	8	70	Gerry Shoapes.....	Gloucester, Mass.....	27 Highland Street.
21	Frt.	3	30	Olinton L. Vermillion.....	Baltimore, Md.....	2804 Brighton Street.
22	Fsh.	1	28	Winfield S. Mills.....	Bridgeport, Conn.....	Greenwich, Conn.
23	Fsh.	4	b 100	Charles A. Roberts.....	New York, N. Y.....	Long Island City, N. Y.
24	Fsh.	1	32	Charles Lewis.....	New London, Conn.....	West Mystic, Conn.
25	Fsh.	6	24	Luciano Ghardi.....	Boston, Mass.....	207 North Street.
26	Tow.	11	100	W. D. Haden Co. (Tex.).....	Galveston, Tex.....	American National Insur- ance Building.
27	Frt.	1	36	I. John Taves.....	Provincetown, Mass..	112 Commercial Street.
28	Fsh.	3	52	Tom Gilgo.....	Beaufort, N. C.....	Portsmouth, N. C.
29	Fsh.	3	25	L. W. Shelton.....	Reedville, Va.....	Westland, Va.
30	Fsh.	2	12	Thomas Culver.....	Seattle, Wash.....	808 Sullivan Street.
31	Oys.	3	32	Henry W. Randolph.....	Philadelphia, Pa.....	Port Norris, N. J.
32	Tow.	1	13	J. G. Smiley.....	Nashville, Tenn.....	Perryville, Tenn.
33	Frt.	2	15	Robert German.....	Charleston, S. C.....	72 George Street.
34	Misc.	1	8	Irving D. Conklin.....	Hartford, Conn.....	70 City Avenue, New Brit- ain, Conn.
35	Oys.	1	20	W. F. Kelley.....	Reedville, Va.....	Tangier, Va.
36	Fsh.	1	20	Victor Ansett.....	New York, N. Y.....	Mariners Harbor, N. Y.
37	Fer.	1	30	J. S. Middleton.....	Newport, Ore.....	Waldport, Ore.
38	Misc.	2	25	Leonard Van Vessem.....	New York, N. Y.....	West Sayville, N. Y.
39	Tow.	2	45	P. E. Little.....	Jacksonville, Fla.....	20 East Bay Street.
40	Fsh.	1	25	B. L. Coggins.....	Newport News, Va....	Suffolk, Va.
41	Pas.	1	12	John W. Shine.....	Marquette, Mich.....	Sault Ste. Marie, Mich.
42	Fsh.	2	32	J. E. Taylor.....	Beaufort, N. C.....	Sealevel, N. C.
43	Tow.	2	16	O. P. Shields.....	Apalachicola, Fla....	Gainesville, Fla.
44	Fsh.	1	18	Wesley Myers.....	Ketchikan, Alaska....	
45	Oys.	2	15	Elijah J. Jester.....	Cape Charles, Va.....	Chincoteague, Va.
46	Tow.	3	120	Mobile & Gulf Navigation Co. (Ala.).....	Mobile, Ala.....	Foot Palmetto Street.
47	Cod.	4	15	F. V. Thompson.....	Jonesport, Me.....	Machiasport, Me.
48	Fsh.	3	18	Anthony Sheleski.....	Grand Haven, Mich..	Traverse City, Mich.
49	Cod.	3	30	Michael T. Driscoll.....	Boston, Mass.....	295 Northern Avenue.
50	Frt.	3	70	Bert A. Keiser.....	Wilmington, Del.....	Smyrna, Del.
51	Oys.	2	18	William James.....	Newport News, Va....	Hayes Store, Va.
52	Misc.	1	25	Martin Grenaeahan.....	New York, N. Y.....	Broad Channel, N. Y.
53	Tow.	5	180	Delta V. Smyth.....	Seattle, Wash.....	Olympia, Wash.
54	Fsh.	3	20	T. H. Albrightsen.....	Ketchikan, Alaska....	
55	Fsh.	7	50	Nakat Packing Corporation (N. Y.).....	do.....	
56	Fsh.	5	30	W. H. Roessel.....	do.....	Box 513.
57	Tow.	3	650	Mystic Steamship Co. (Trustees).....	Boston, Mass.....	250 Stuart Street.
58	Frt.	2	32	Leroy Carter.....	Eastport, Me.....	Lubec, Me.
59	Fsh.	1	28	Walter Henry Thompson.....	Key West, Fla.....	Care Baker Fish Market, Second Avenue Bridge, Miami, Fla.
60	Fsh.	3	18	Allen Lupton.....	Beaufort, N. C.....	Sealevel, N. C.
61	Frt.	2	15	Charlie Mason.....	do.....	Atlantic, N. C.
62	Frt.	2	24	Theibert Evans.....	Cape Charles, Va.....	Tangier, Va.
63	Fsh.	2	125	John H. Howard.....	Port Huron, Mich.....	Alpena, Mich.
64	Fsh.	10	b 300	Manuel G. Rosa.....	San Diego, Calif.....	Point Loma, Calif.
65	Frt.	5	80	St. Johns River Transportation Co. (Fla.).....	Jacksonville, Fla....	Foot Catherine Street.
66	Tow.	2	100	Higman Towing Co. (Tex.).....	Port Arthur, Tex.....	Orange, Tex.
67	Frt.	1	24	A. W. Moore.....	Wilmington, N. C.....	Southport, N. C.
68	Oys.	6	36	Robert L. Jeffries.....	Philadelphia, Pa.....	Port Norris, N. J.

* Formerly ga. s. Wireless.

Line No.	Official No.	Signal letters	Rig	Name of vessel	Tonnage		Register dimensions			When built	Where built
					Gross	Net	Length	Breadth	Depth		
					Feet			Feet			
1	141167		Ga. s.	Luther Hornsby	15	9	57.0	15.2	4.3	1891	St. Peters, Md.
2	226730		Ga. s.	Luxor	46	31	59.4	16.0	7.2	1927	Tacoma, Wash.
3	227484		Ga. w.	Luzerne	16	16	59.8	11.0	1.9	1923	Allenport, Pa.
4	210949		Ga. s.	Lydia	41	31	54.8	20.4	5.0	1913	New Haven, Conn.
5	219025		Ga. s.	Lydia	18	16	52.2	14.6	4.0	1919	Tilghman, Md.
6	226314		Ol. s.	Lydia	61	42	62.3	20.9	6.8	1927	Oxford, Md.
7	212789		Ga. s.	Lydia G.	7	5	39.5	9.1	3.1	1914	Atlantic, N. C.
8	230764		Ga. s.	Lydia H.	11	7	35.0	10.2	4.0	1931	Tacoma, Wash.
9	230348		Ol. s.	Lydia M.	35	31	55.9	12.0	4.8	1930	Dardanelle, Ark.
10	211604		Ga. s.	Lydia R.	23	20	44.8	13.9	5.9	1913	Bound Brook, N. J.
11	224631		Ga. s.	Lydia S.	7	5	29.9	10.0	4.1	1918	Tacoma, Wash.
12	140357		Ga. s.	Lydia Grant	26	17	47.6	17.0	5.2	1879	Kennebunk, Me.
13	140377		Ga. s.	Lydia Van Name	12	8	38.7	16.4	4.4	1879	Tottenville, N. Y.
14	214940		Ga. s.	Lynnhaven	65	37	74.5	19.4	6.1	1917	Morehead City, N. C.
15	141677		Ga. s.	Lynnwood	6	6	36.9	12.9	2.8	1900	Cambridge, Md.
16	213822		Ga. s.	Lyra	10	7	34.0	9.4	4.2	1915	Tampa, Fla.
17	211534		Ol. s.	M. B.	15	9	37.5	9.5	4.8	1913	Jacksonville, Fla.
18	230544		Ga. s.	M. F. Co. 1.	6	5	32.6	10.6	3.5	1927	Lavallett, N. J.
19	230545		Ga. s.	M. F. Co. 2.	6	5	32.8	10.8	3.6	1927	do.
20	230546		Ga. s.	M. F. Co. 3.	7	6	32.8	11.4	3.9	1927	Belmar, N. J.
21	220204		Ga. s.	M. City	10	8	40.1	10.8	2.4	1920	Atlantic, N. C.
22	213331		Ga. s.	M. Lupton	29	20	61.0	15.0	8.4	1914	Whortonville, N. C.
23	227192		Ol. s.	M. Sue	8	6	38.4	12.2	3.3	1927	Shiloh, N. C.
24	230426		Ga. s.	M. Sue	10	7	46.4	11.0	2.9		Unknown
25	202403		Ga. s.	M. A. Mason	10	5	47.1	10.3	3.3	1905	Irrington, Va.
26	92241		Ga. s.	M. A. Roberts	9	9	53.0	15.0	3.8	1890	Solomons Island, Md.
27	92230		Ga. s.	M. A. Sommers	38	26	68.5	18.0	5.0	1890	Madison, Md.
28	208283		Ga. s.	M. B. Trotman	28	23	57.0	17.0	4.5	1910	Portsmouth, Va.
29	223892		Ol. s.	M. B. Westcott	21	14	47.5	13.0	5.6	1930	Atlantic City, N. J.
30	201975		Ga. s.	M. B. Wright	16	11	52.4	12.2	3.7	1905	Sandy Bottom, Va.
31	213589		Ga. s.	M. C. Dixon	13	9	38.2	10.8	5.9	1915	Atlantic, N. C.
32	230154		Ga. s.	M. C. Tostoe	8	5	32.0	9.7	3.3	1930	do.
33	230165		Ga. s.	M. E. Quinn	10	7	36.7	10.8	4.2	1930	Newark, N. J.
34	208123		Ga. s.	M. E. O.	10	8	32.2	10.5	3.5	1910	Bellingham, Wash.
35	227669	MGVQ	Ol. s.	M. J. DERBY	356	224	125.4	28.0	11.0	1928	Kearny, N. J.
36	92573		Ol. s.	M. J. Fitzsimmons	38	27	58.6	21.3	4.8	1894	Tottenville, N. Y.
37	206702		Ga. s.	M. J. R.	10	7	42.3	14.2	3.6	1909	Brooklyn, N. Y.
38	121275		Ga. s.	M. J. R. III	41	28	50.0	17.4	8.5	1903	South Boston, Mass.
39	217122		Ol. s.	M. J. W.	12	8	53.0	19.1	3.3	1918	Los Angeles, Calif.
40	222795		Ga. s.	M. L. Riggin	28	21	57.8	20.3	6.3	1923	Dorchester, N. J.
41	211388		Ga. s.	M. M. Marks	82	62	87.3	18.5	7.5	1913	Pocomoke City, Md.
42	223298		Ga. s.	M. P. Co. No. 1.	77	56	105.0	15.0	7.2	1918	Norfolk, Va.
43	223299		Ga. s.	M. P. Co. No. 2.	77	56	105.0	15.0	7.2	1919	do.
44	223300		Ga. s.	M. P. Co. No. 3.	68	49	105.0	15.0	7.2	1917	Camden, N. J.
45	204826		Ga. s.	M. P. McDonagh	50	43	73.8	20.6	6.2	1907	Greenport, N. Y.
46	221978		Ga. s.	M. S. Gertrude	30	22	54.6	16.1	3.5	1922	Sealevel, N. C.
47	92312		Ga. s.	M. S. Quay	12	11	41.1	15.4	4.2	1891	Atlantic City, N. J.
48	202789		Ga. s.	M. S. Quay II	14	12	49.3	16.3	4.8	1906	do.
49	127732		Ga. s.	M. S. Roe	30	13	56.8	19.6	4.8	1908	Greenwich, N. J.
50	93035		Ga. s.	M. T. Tucker	11	7	48.9	14.0	3.8	1900	Solomons, Md.
51	72645		Ga. s.	M. V. Bennett	10	9	51.5	13.3	3.5	1893	Orlolo, Md.
52	91896		Ga. s.	M. Blanche Hayward	10	5	58.0	14.0	4.3	1886	Solomons Island, Md.
53	92759		Ga. s.	Mabel	9	6	27.0	12.4	4.0	1895	Bath, Me.
54	201172		Ga. s.	Mabel	15	10	54.0	11.6	4.0	1904	Hopkins, Va.
55	201754		Ga. s.	Mabel	9	5	45.0	9.0	3.0	1905	Pocomoke City, Md.
56	212463		Ga. s.	Mabel	6	6	24.4	8.2	3.2	1914	Green Bay, Wis.
57	218321		Ol. s.	Mabel	42	28	61.6	14.9	7.2	1919	Los Angeles, Calif.
58	223808		Ga. s.	Mabel	12	5	41.2	11.0	4.5	1924	Ilwaco, Wash.
59	227027		Ga. s.	Mabel	11	8	44.0	11.3	4.3	1917	Los Angeles, Calif.
60	230381		Ga. s.	Mabel	16	11	40.0	12.4	5.4	1929	Fernandina, Fla.
61	92846		Ga. s.	Mabel A.	14	13	48.5	16.3	3.8	1898	Patchogue, N. Y.
62	218218		Ga. s.	Mabel C.	11	9	35.5	10.2	4.3	1910	Seattle, Wash.
63	224187		Ga. s.	Mabel C.	12	8	35.6	11.0	4.8	1924	New York, N. Y.
64	200236		Ga. s.	Mabel M.	8	5	35.5	9.8	3.5	1903	Chester, Conn.
65	227681		Ga. s.	Mabel M.	13	9	38.2	13.2	4.3		Unknown
66	210210		Ga. s.	Mabel V.	8	6	30.0	11.6	3.6	1912	Stratford, Conn.
67	90046		Ga. s.	Mabel and Edith	56	44	64.3	23.0	5.1	1868	San Francisco, Calif.
68	93106		Ga. s.	Mabel E. Bryson	39	23	62.8	18.2	8.3	1901	South Bristol, Me.

¹ Formerly ga. s. Felstedquin.
² Formerly U. S. Navy subchaser 134.

³ Formerly U. S. Navy subchaser 135.
⁴ Formerly U. S. Navy subchaser 212.

Line No.	Service	Crew	Horse-power	Name of owner	Home port	Address of owner
1	Frt.	6	16	W. S. Smith.....	Reedville, Va.....	Sunny Bank, Va.
2	Fsh.	8	50	Sam Borovich.....	Tacoma, Wash.....	3709 North Thirty-third Street.
3	Tow.	2	b 45	William Fortner.....	Pittsburgh, Pa.....	Box 34, South Side Branch Post Office.
4	Frt.	3	60	E. H. R. Green.....	Galveston, Tex.....	Torrell, Tex.
5	Frt.	2	22	Grace Ridgaway.....	Cambridge, Md.....	Tilghman, Md.
6	Frt.	3	60	Robert Lee Ford.....	Baltimore, Md.....	Wittman, Md.
7	Fsh.	4	12	H. L. Bowen.....	New Bern, N. C.....	Oriental, N. C.
8	Fsh.	2	30	R. D. Hillmer.....	Tacoma, Wash.....	1916 South Madison Street.
9	Tow.	1	120	B. Mobley.....	Memphis, Tenn.....	Dardanelle, Ark.
10	Pas.	3	37	Joseph V. Presti.....	New York, N. Y.....	Hoboken, N. J.
11	Fsh.	2	14	R. W. Shafter.....	Tacoma, Wash.....	1816 Seventh Street, Anacortes, Wash.
12	Frt.	2	16	Winfield G. Joyce.....	Bar Harbor, Me.....	Deer Isle, Me.
13	Fsh.	1	10	August Larson.....	Perth Amboy, N. J.....	158 Front Street.
14	Frt.	12	60	Carteret Fish Scrap & Oil Co.....	Beaufort, N. C.....	Morehead City, N. C.
15	Mso.	5	18	Wm. T. Hall.....	Baltimore, Md.....	Northeast, Md.
16	Pas.	1	40	George H. Knapp.....	Tampa, Fla.....	General delivery, Sarasota, Fla.
17	Tow.	2	45	E. Daniels.....	Miami, Fla.....	734 N.W. Sixth Avenue.
18	Fsh.	6	20	Manasquan Fish Co. (N. J.).....	Perth Amboy, N. J.....	Manasquan, N. J.
19	Fsh.	6	20	do.....	do.....	do.
20	Fsh.	6	20	do.....	do.....	do.
21	Mso.	1	18	W. G. Piner.....	Beaufort, N. C.....	Morehead City, N. C.
22	Fsh.	18	17	Charles S. Wallace.....	do.....	do.
23	Tow.	2	60	O. S. Wright.....	Elizabeth City, N. C.....	208 Pearl Street.
24	Frt.	1	18	F. C. Altrock.....	Norfolk, Va.....	420 Ocean View Avenue.
25	Oys.	1	12	John H. Mason.....	Reedville, Va.....	Irvington, Va.
26	Frt.	1	12	Willis Smith.....	Baltimore, Md.....	Curtis Bay, Md.
27	Frt.	3	25	Haddaway L. Collins.....	Cambridge, Md.....	Fairbanks, Md.
28	Frt.	3	25	Charles G. Adams.....	Norfolk, Va.....	Eclipse, Va.
29	Tow.	2	150	Albert C. Westcoat.....	Philadelphia, Pa.....	Atlantic City, N. J.
30	Frt.	2	24	Edwin C. Smith.....	Crisfield, Md.....	Tylerton, Md.
31	Pas.	4	24	Jennie Lee.....	Beaufort, N. C.....	Morehead City, N. C.
32	Fsh.	1	8	S. W. Tostoe.....	do.....	Lukens, N. C.
33	Frt.	1	35	Arthur McMullen Co. (N. Y.).....	New York, N. Y.....	50 Church Street.
34	Fsh.	2	12	Albert Judson.....	Juneau, Alaska.....	Hoonah, Alaska.
35	Tnk.	5	360	Diesel Tanker M. J. Derby (N. Y.).....	New York, N. Y.....	704 Court Street (B).
36	Frt.	1	37	Jesse M. Monsell.....	do.....	Greenport, N. Y.
37	Fsh.	2	28	Ralph J. Voudy.....	do.....	1611 Bayview Avenue, Bronx.
38	Pas.	2	30	Joseph Havranek.....	do.....	418 East Seventy-eighth Street.
39	Pas.	1	b 65	San Pedro Transportation Co. (Calif.).....	Los Angeles, Calif.....	San Pedro, Calif.
40	Oys.	6	37	Roy Yates.....	Philadelphia, Pa.....	Bivalve, N. J.
41	Fsh.	12	75	Beaufort Fish Scrap & Oil Co. (N. C.).....	Beaufort, N. C.....	Elks Building.
42	Frt.	2	220	E. E. Bailey.....	Houston, Tex.....	7906 Daytona Avenue.
43	Fsh.	2	220	do.....	do.....	do.
44	Frt.	2	220	do.....	do.....	do.
45	Oys.	8	110	Greenport Oyster Co. (N. Y.).....	New York, N. Y.....	Greenport, N. Y.
46	Frt.	1	36	F. M. Burrus.....	Washington, N. C.....	Middleton, N. C.
47	Frt.	2	15	Hill Dredging Co. (N. J.).....	Philadelphia, Pa.....	Atlantic City, N. J.
48	Pas.	1	40	Lillian Giberson.....	do.....	do.
49	Oys.	6	25	J. Wesley Roe.....	do.....	Dorchester, N. J.
50	Frt.	1	12	W. D. Gaskill.....	Washington, N. C.....	Orrcooke, N. C.
51	Frt.	1	8	Lewis J. Fisher.....	Crisfield, Md.....	Vienna, Md.
52	Frt.	2	50	R. R. Horsley.....	Newport News, Va.....	4844 Washington Avenue.
53	Pas.	1	20	Charles D. Newhouse.....	Providence, R. I.....	29 Elbow Street.
54	Fsh.	2	32	R. M. Watkins.....	Newport News, Va.....	Messick, Va.
55	Frt.	2	40	United Electric Welding Corporation (Va.).....	Norfolk, Va.....	c/o Moon Eng's Co., 533 Front Street.
56	Fsh.	3	b 10	Lester F. Groll.....	Milwaukee, Wis.....	Oconto, Wis.
57	Fsh.	7	b 90	Jacob Berntsen.....	Los Angeles, Calif.....	357 Tenth Street, San Pedro, Calif.
58	Fsh.	2	20	Elmer Huhta.....	Seattle, Wash.....	Hoquiam, Wash.
59	Pas.	3	40	Dora M. Ozenne.....	Los Angeles, Calif.....	Newport Beach, Calif.
60	Fsh.	3	80	Phillip Pettenas.....	Boston, Mass.....	2 Langdon Place.
61	Mso.	1	15	Guy Osborn.....	Perth Amboy, N. J.....	Keyport, N. J.
62	Fsh.	2	15	Richard Sanchez.....	Ketchikan, Alaska.....	General delivery.
63	Pas.	1	48	George E. Jantzen.....	New York, N. Y.....	404 Sound View Avenue.
64	Frt.	1	10	Arthur Kilne.....	Hartford, Conn.....	East Wethersfield, Conn.
65	Fsh.	1	40	Tollak L. Matland.....	New York, N. Y.....	2228 Croysey Avenue (B).
66	Tow.	2	20	College Point Dry Dock & Supply Co. (N. Y.).....	do.....	17 Battery Place.
67	Frt.	2	40	John J. Wilder.....	San Francisco, Calif.....	1246 Eleventh Avenue.
68	Fsh.	10	24	Anton Henriksen.....	New York, N. Y.....	196 Court Street (B).

* Formerly schooner C. L. Bradford.

* Formerly Jap. Ga. s. {a "T. H. O." } b "Tenyo."

Motor Vessels

Line No.	Official No.	Signal letters	Rig	Name of vessel	Tonnage		Register dimensions			When built	Where built
					Gross	Net	Length	Breadth	Depth		
					Feet						
1	216113		Ga. s.	Ma-Bell J.	9	6	33.4	9.0	4.8	1918	Seattle, Wash.
2	92931		Ga. s.	Mabelle	6	6	27.8	10.6	5.8	1899	Friendship, Me.
3	223713		Ol. s.	Mable	32	17	56.4	14.2	6.0	1924	Cedar Bayou, Tex.
4	224046		Ol. s.	MABLE F.	28	23	56.7	15.1	5.3	1924	Eric, Pa.
5	92652		Ga. s.	Mac	9	6	38.0	12.3	6.2	1892	Eastport, Me.
6	224704		Ga. w.	Mac	14	9	49.8	13.0	2.7	1925	Portsmouth, Ohio.
7	200623		Ga. s.	Mackerel	13	9	43.0	10.8	5.1	1903	Tacoma, Wash.
8	201707		Ga. s.	Macushla	24	16	52.5	12.0	4.7	1905	New York, N. Y.
9	212784		Ga. s.	Madalene F. Mears	22	16	56.1	16.8	5.0	1914	Pocomoke City, Md.
10	91997		Ga. s.	Madaline Brandt	6	5	29.2	12.6	3.0	1887	Patchogue, N. Y.
11	229336		Ga. s.	Madame X	26	18	58.1	13.3	5.5	1930	Fairhaven, Mass.
12	229767		Ga. s.	Madam Queen	8	7	28.4	12.1	3.5	1930	Parkertown, N. J.
13	229249		Ol. s.	Maddock	24	16	42.8	12.9	6.8	1929	Tacoma, Wash.
14	93014		Ga. s.	Madeleine	10	8	39.0	14.6	3.8	1900	Bay Shore, N. Y.
15	207396		Ol. s.	Madeline	36	17	58.6	17.3	4.8	1910	Morehead City, N. C.
16	216478		Ga. s.	Madeline	12	5	47.1	11.1	4.3	1918	Ellsworth, Me.
17	222717		Ol. s.	Madeline	23	12	48.4	15.2	5.9	1923	Friendship, Me.
18	220258		Ga. s.	Madeline II	11	7	38.4	10.4	4.3	1920	Rahway, N. J.
19	209903		Ga. s.	Madeline J.	31	25	48.3	13.5	7.0	1912	Seattle, Wash.
20	226772		Ga. s.	Madeline T.	7	5	34.0	9.5	3.5	1927	Bowers, Del.
21	226437		Ol. s.	Madeline and Flora	43	18	62.0	16.5	6.9	1927	Damariscotta, Me.
22	202720		Ga. s.	Madelyn	13	12	35.1	14.9	4.6	1905	Port Republic, N. J.
23	92365		Ga. s.	Madge	6	5	28.0	12.4	3.2	1885	Islip, N. Y.
24	201023		Ga. s.	Madge	9	6	37.7	13.2	3.2	1904	Patchogue, N. Y.
25	212621		Ga. s.	Madison	11	8	41.7	10.4	2.9	1914	Wit, N. C.
26	226142		Ol. w.	Madison	60	60	64.5	20.0	5.3	1926	Connor, Fla.
27	229391		Ga. s.	Madison Edwards	12	8	34.6	10.7	3.7	1930	Jonesport, Me.
28	226332		Ol. s.	Madisonville	141	92	114.6	26.0	6.0	1927	Madisonville, La.
29	223208		Ol. s.	Madrona	28	17	54.4	13.6	6.6	1923	Tacoma, Wash.
30	206745		Ga. s.	Mae	12	10	42.0	10.3	3.6	1909	Marshfield, Oreg.
31	229056		Ga. s.	Mae	13	8	40.7	10.8	4.0	1929	Oakland, Calif.
32	220431		Ga. s.	Mae K.	29	19	49.1	16.0	6.1		Unknown
33	228496		Ga. s.	Mae R.	7	6	30.4	9.3	3.6	1929	Cape May, N. J.
34	207990		Ga. s.	MAEANNA	12	8	40.5	8.9	2.5	1910	St. Louis, Mo.
35	204963		Ga. s.	Magazine	15	10	43.3	11.3	3.1	1907	Vallejo, Calif.
36	212731		Ga. s.	Magdalene	41	27	56.4	14.5	6.0	1911	Tacoma, Wash.
37	222629		Ol. s.	Magdalene	74	25	105.7	15.9	8.0	1917	Clayton, N. Y.
38	222626		Ga. s.	Magellan	11	7	27.2	10.3	3.8	1923	Juneau, Alaska.
39	230126		Ol. s.	Magellan	78	53	80.3	19.7	9.7	1930	Essex, Mass.
40	230632		Ol. s.	Magellan	185	98	94.0	26.0	10.7	1931	San Diego, Calif.
41	17837		Ga. s.	Maggie	12	12	41.0	15.2	3.8	1866	Sayville, N. Y.
42	92375		Ga. s.	Maggie	58	29	61.8	20.4	8.0	1891	Albion, Calif.
43	226966		Ga. s.	Maggie	10	9	36.6	10.9	3.0	1919	Colington, N. C.
44	92635		Ga. s.	Maggie O.	32	27	63.0	18.0	4.9	1895	Draw Bridge, Md.
45	230337		Ga. w.	Maggie J.	10	6	47.6	11.0	2.5	1930	Newport, Ky.
46	230906		Ga. s.	Maggie M.	13	9	37.0	11.0	3.8	1926	Morehead City, N. C.
47	91827		Ga. s.	Maggie Daniels	24	10	53.3	16.5	4.4	1886	Mauricetown, N. J.
48	221415		Ga. w.	Maggie Jiggs	7	6	32.0	8.0	1.5	1921	Frankfort, Ky.
49	212752		Ga. s.	Maggie Lee	8	6	46.1	11.0	3.5	1914	Rumbley, Md.
50	215096		Ga. s.	Maggie Riley	8	8	27.6	9.0	3.1	1906	Marinette, Wis.
51	92497		Ga. s.	Maggie A. Howlett	29	25	58.0	19.3	5.9	1893	Greenwich Pier, N. J.
52	92522		Ga. s.	Maggie S. Myers	24	11	50.0	18.1	5.2	1893	Bridgeton, N. J.
53	216825		Ga. s.	Magie Isle	8	5	37.8	10.3	3.4	1918	Los Angeles, Calif.
54	93243		Ol. s.	Magie Safety	71	48	73.4	17.4	8.2	1901	Brooklyn, N. Y.
55	202974		Ga. s.	Magician	57	52	78.4	19.4	6.2	1906	Greenport, N. Y.
56	213250		Ga. s.	Magna	7	5	28.3	10.1	3.2	1913	Tacoma, Wash.
57	93393		Ga. s.	Magnet	99	47	82.3	18.2	8.1	1903	Brooklyn, N. Y.
58	208418		Ga. s.	Magnet	6	6	30.4	11.3	4.7	1911	Noank, Conn.
59	213034		Ga. s.	Magnet	14	12	37.2	11.3	5.2	1914	Nyack, N. Y.
60	210119		Ol. s.	Magnolia	40	24	50.6	14.2	7.7	1912	Seattle, Wash.
61	211131		Ga. s.	Magnolia	8	6	44.2	10.1	4.4	1912	Poquoson, Va.
62	212164		Ga. s.	Magnolia	49	33	59.3	16.8	5.3	1914	Fairhaven, Calif.
63	92481		Ga. s.	Maguire	10	6	49.0	16.3	3.3	1892	Northumberland Co., Va.
64	224680	MFS	Ol. s.	Mahoe	230	62	110.9	24.8	13.4	1925	Seattle, Wash.
65	230077		Ga. s.	Malden	13	9	45.0	11.7	4.6	1917	Los Angeles, Calif.
66	215624		Ol. s.	Maid O'Mist	8	5	30.0	9.4	3.3	1916	St. James, Mich.
67	207670		Ga. s.	Maldstone	17	15	43.6	13.0	5.6	1910	Patchogue, N. Y.
68	18415		Ga. s.	Maine	25	9	42.6	18.5	4.0	1865	Leesburg, N. J.
69	212501		Ga. s.	Maine	10	8	41.6	11.8	3.8	1914	San Diego, Calif.
70	213139		Ga. s.	Maine	29	19	45.4	14.0	6.3	1915	Tacoma, Wash.

¹ Formerly ga. y. Sally Growler.

² Formerly sloop Lon V. Stephens.

³ Formerly U. S. Navy subchaser 147.

⁴ Formerly Japanese ga. s. Malden.

Motor Vessels

Line No.	Service	Crew	Horse-power	Name of owner	Home port	Address of owner
1	Fsh.	2	12	John Jevick	Seattle, Wash.	4734 Twelfth Avenue, SW.
2	Frt.	1	8	Twitchell Champlin Co. (Me.)	Portland, Me.	252 Commercial Street.
3	Tow.	6	100	W. L. Jones	Galveston, Tex.	321 Guaranty Building.
4	Tow.	2	100	George Flckenworth	Erie, Pa.	600 East Eleventh Street.
5	Frt.	1	12	F. O. Barnes	Bangor, Me.	418 Hammond Street.
6	Tow.	2	60	Portsmouth Sand & Gravel Co. (Ohio)	Cincinnati, Ohio.	Foot Third Street, Ports- mouth, Ohio.
7	Fsh.	8	70	A. Starklof	Wrangell, Alaska.	Craig, Alaska.
8	Pas.	2	36	Frank M. Grotto	Miami, Fla.	c/o City Yacht Basin.
9	Oys.	3	15	Milbourne J. Elliott	Crisfield, Md.	Elliott, Md.
10	Oys.	1	12	Kasse Zegel	New York, N. Y.	West Sayville, N. Y.
11	Fsh.	5	600	Jesse Sylvia	Newport, R. I.	61 Church Street.
12	Pas.	1	40	W. S. Dayton	Philadelphia, Pa.	Parkertown, N. J.
13	Fsh.	6	44	John Skarpness	Seattle, Wash.	Seattle, Wash.
14	Fsh.	1	25	Charles F. Veltman	New York, N. Y.	Bay Shore, N. Y.
15	Tow.	2	60	E. S. Phillips	Newport News, Va.	Box 240.
16	Frt.	2	40	J. A. Young & Co. (Mass.)	Boston, Mass.	79 Commercial Wharf.
17	Fsh.	5	50	George E. Drake	New York, N. Y.	Bay Shore, N. Y.
18	Pas.	1	20	Julius E. Frank	Newark, N. J.	Rahway, N. J.
19	Fsh.	5	40	Ole Stokke	Seattle, Wash.	2821 West Sixty-seventh Street.
20	Fsh.	1	22	George W. Flach	Wilmington, Del.	Bowers, Del.
21	Cod.	8	60	Sumner P. Whitney	Rockland, Me.	7 Granite Street.
22	Pas.	1	18	William G. Villari	Philadelphia, Pa.	Atlantic City, N. J.
23	Misc.	1	8	Charles F. Foster	New York, N. Y.	Hampton Bays, N. Y.
24	Frt.	1	24	Mamie E. Swezey	do.	Patchogue, N. Y.
25	Frt.	1	12	Daniel H. Ward	Beaufort, N. C.	Morehead City, N. C.
26	Frt.	5	60	Colby Transportation Co. (Fla.)	Jacksonville, Fla.	Ocala, Fla.
27	Pas.	1	50	Boston Seaman's Friend Society (Mass.)	Vineyard Haven, Mass.	Boston, Mass.
28	Pas.	19	360	Dendinger Transportation Co. (La.)	New Orleans, La.	Madisonville, La.
29	Tow.	3	100	Jennie Olson (trustee)	Tacoma, Wash.	450 Middle Waterway.
30	Tow.	1	40	Coox Bay Dredging Co. (Oreg.)	Marshfield, Oreg.	067 Central Avenue.
31	Frt.	1	b 35	A. J. Geandrot	San Francisco, Calif.	Oakland, Calif.
32	Frt.	2	b 70	Ray W. DeWick	New Haven, Conn.	West Haven, Conn.
33	Pas.	2	25	H. Russell Reinhard	Cape May, N. J.	Roseman Avenue.
34	Pas.	1	70	C. E. Kennedy	Memphis, Tenn.	Box 186.
35	Pas.	1	60	Max N. Schaefer	San Francisco, Calif.	San Rafael, Calif.
36	Frt.	3	100	American Packing Co. (Wash.)	Seattle, Wash.	Everett, Wash.
37	Misc.	1	16	Sam Elstead	Juneau, Alaska	
38	Fsh.	18	100	Samuel S. Edwards	New York, N. Y.	Amagansett, N. Y.
39	Fsh.	10	200	United Fisheries Co. (Mass.)	Gloucester, Mass.	238 Main Street.
40	Fsh.	12	b 350	Star and Crescent Oil Co. (Calif.)	San Diego, Calif.	Harbor Administration Building.
41	Frt.	2	24	George T. Taylor	Norfolk, Va.	Portsmouth, Va.
42	Frt.	1	110	M. S. Lauritzen	San Francisco, Calif.	Richmond, Calif.
43	Pas.	2	24	John Toler	Manteo, N. C.	Mashoes, N. C.
44	Frt.	3	25	James E. Batchelor	Baltimore, Md.	Chestertown, Md.
45	Tow.	2	20	Licking Coal & Towboat Co. (Ky.)	Cincinnati, Ohio.	326 Main Street.
46	Fsh.	2	24	Allen E. Taylor	Beaufort, N. C.	Morehead City, N. C.
47	Oys.	4	25	Leo Ferguson	Philadelphia, Pa.	Leesburg, N. J.
48	Pas.	3	24	Charles Whitehead	Louisville, Ky.	Frankfort, Ky.
49	Frt.	1	16	Fred Kellam	Crisfield, Md.	General delivery.
50	Fsh.	3	b 8	John Wachal	Milwaukee, Wis.	Marinette, Wis.
51	Oys.	7	36	John Flynn	Philadelphia, Pa.	10 Euclid Avenue, Merchant- ville, N. J.
52	Oys.	5	36	George B. Burt	do.	Cedarville, N. J.
53	Pas.	1	75	Newport Bay Investment Co. (Calif.)	Los Angeles, Calif.	Balboa, Calif.
54	Tow.	5	100	Marine Transit Corporation (N. Y.)	New York, N. Y.	17 Battery Place.
55	Oys.	5	100	Long Island Oyster Farms (N. Y.)	do.	Northport, N. Y.
56	Fsh.	1	12	Farwest Fisheries (Wash.)	Seattle, Wash.	
57	Frt.	4	180	Richard C. Davidson	New London, Conn.	15 Blackhall Street.
58	Fsh.	1	16	Shas W. Mott	Newport, R. I.	Block Island, R. I.
59	Pas.	1	24	Charles Moller	Miami, Fla.	Hampton Bays, N. Y.
60	Fsh.	6	75	H. Nordness	Ketchikan, Alaska	Box 27.
61	Frt.	1	20	Lawson Tyler	Crisfield, Md.	Ewell, Md.
62	Fsh.	3	b 80	Swan Moberg	San Francisco, Calif.	Oakland, Calif.
63	Frt.	1	24	S. W. Robbins	Newport News, Va.	Hampton, Va.
64	Tow.	13	b 720	Young Bros. (Hawaii)	Honolulu, Hawaii	Pier 12, Nuunau Street.
65	Pas.	2	b 40	Flora E. Frank	Los Angeles, Calif.	Long Beach, Calif.
66	Fsh.	2	15	Hugo Lundquist	Sault Ste. Marie, Mich.	Ensign, Mich.
67	Frt.	2	48	W. Tyson Dominy	New York, N. Y.	East Hampton, N. Y.
68	Oys.	6	36	Jesse G. Gaskell, Jr.	Philadelphia, Pa.	Port Norris, N. J.
69	Fsh.	2	40	M. F. Prioste	San Diego, Calif.	1304 Columbia Street.
70	Fsh.	6	45	Pacific American Fisheries (Me.)	Seattle, Wash.	South Bellingham, Wash.

* Formerly schooner N. R. Godfrey.

* Sold to A. Starklof, Craig, Alaska, but not yet redocumented.

Motor Vessels

Line No.	Official No.	Signal letters	Rig	Name of vessel	Tonnage		Register dimensions			When built	Where built
					Gross	Net	Length	Breadth	Depth		
1	230604	MJHP	Ol. s.	MAINE.....	256	123	121.5	24.1	12.0	1931	Bath, Me.....
2	224855		Ga. s.	Majestic.....	48	41	66.8	15.0	4.0	1922	New Orleans, La.....
3	222177		Ol. s.	Majestic.....	49	33	60.4	15.8	8.0	1923	Seattle, Wash.....
4	224858		Ga. s.	Majestic.....	41	28	58.0	15.4	7.4	1925	Gig Harbor, Wash.....
5	225407		Ol. s.	Majestic.....	17	11	38.8	11.0	4.5	1925	Sturgeon Bay, Wis.....
6	225507		Ol. s.	Majestic.....	14	9	36.8	11.2	5.3	1926	Seattle, Wash.....
7	225573		Ga. s.	Majestic.....	9	6	33.4	12.4	5.1	1926	Bridgeport, Conn.....
8	226370		Ol. s.	Majestic.....	21	14	44.6	14.3	5.0	1930	Fernandinal, Fla.....
9	226782		Ga. s.	Majestic.....	10	8	38.7	11.1	3.7	1930	Bowers, Del.....
10	226076		Ol. w.	MAJOR.....	59	49	64.7	18.0	3.7	1928	Charleston, W. Va.....
11	201990		Ga. s.	Major Wilcox.....	15	13	49.0	12.5	4.4	1904	Sandusky, Ohio.....
12	212788		Ol. s.	Makaala.....	41	10	64.7	17.6	6.2	1914	Honolulu, Hawaii.....
13	226014		Ol. s.	Malabar.....	20	13	46.3	14.4	5.4	1929	Dorchester, N. J.....
14	226613		Ga. s.	Malco.....	14	9	36.4	12.8	5.6	1930	Ketchikan, Alaska.....
15	222046		Ga. s.	Malemute.....	11	8	36.4	10.3	4.3	1922	Tacoma, Wash.....
16	225379		Ga. s.	Mallard.....	11	8	32.6	9.5	3.9	1907	Manitowoc, Wis.....
17	226407		Ol. s.	Mallard.....	29	23	45.0	12.0	5.4	1927	do.....
18	226034		Ga. s.	Malolo.....	30	20	49.5	13.3	8.2	1926	Seattle, Wash.....
19	230343		Ol. s.	Malolo.....	78	29	85.4	18.7	8.6	1930	Hampton, Va.....
20	200556		Ga. s.	Malvina.....	16	13	43.0	15.8	4.4	1903	Key West, Fla.....
21	229458		Ol. s.	Malvina B.....	42	15	66.0	16.8	8.0	1930	Damariscotta, Me.....
22	92404		Ol. s.	Malvina S. Anderson.....	54	39	69.0	23.4	5.3	1892	Handsboro, Miss.....
23	226589		Ga. s.	Mamie.....	7	5	33.5	9.9	3.6	1929	Alpena, Mich.....
24	210845		Ga. s.	Mamie G.....	27	16	58.5	17.0	4.0	1912	Columbia, N. C.....
25	204638		Ga. s.	Mamie J.....	7	5	44.5	11.4	2.5	1907	Morgan City, La.....
26	226136		Ga. s.	Mamie J.....	23	16	50.4	13.4	4.7	1925	Ruark, Va.....
27	8685		Ol. s.	Mamie Coyle.....	50	25	69.0	15.0	7.7	1870	Chester, Pa.....
28	230602	MJHN	Ol. s.	MAMO.....	332	26	120.0	28.1	13.3	1931	San Francisco, Calif.....
29	221630		Ga. s.	Mana.....	10	8	33.0	12.3	4.6		Unknown
30	209672		Ga. s.	Manana.....	13	9	33.0	9.6	4.5	1912	Los Angeles, Calif.....
31	220702		Ga. s.	Manchonoch.....	77	33	104.3	14.9	8.3	1918	Mariners Harbor, N.Y.....
32	229213		Ol. s.	Mandalay.....	36	14	60.0	16.6	6.2	1929	Noank, Conn.....
33	213341		Ol. s.	Manhattan.....	38	25	62.6	18.3	2.4	1915	Morehead City, N. C.....
34	230538		Ga. s.	Manhattan.....	15	10	47.0	12.4	5.0	1916	Los Angeles, Calif.....
35	92547		Ga. s.	Manie T. Venable.....	13	9	55.0	14.1	3.4	1893	Fairmount, Md.....
36	205457		Ga. s.	Manila.....	14	9	47.8	11.4	4.9	1904	San Francisco, Calif.....
37	211412		Ga. s.	Manila.....	14	9	40.0	11.5	4.8	1913	Seattle, Wash.....
38	218926		Ga. s.	Manitou.....	8	6	28.2	9.0	4.0	1919	Northport, Mich.....
39	221696		Ga. s.	Mankato.....	10	7	36.6	9.7	4.6	1921	Kingston, Wash.....
40	106310		Ga. s.	Mannie.....	13	12	43.1	14.6	3.1	1884	Cambridge, Md.....
41	227982		Ol. s.	Manning.....	15	10	47.1	12.4	3.7	1928	Rock Hall, Md.....
42	223340		Ga. s.	Man O' War.....	22	18	45.3	12.3	3.9	1922	Memphis, Tenn.....
43	225691		Ol. s.	Man O' War.....	28	17	55.8	15.0	5.1	1926	Rainier, Oreg.....
44	203814		Ol. s.	Mao II.....	30	18	60.4	12.9	6.0	1906	New Haven, Conn.....
45	222964		Ol. s.	Mao IV.....	78	53	104.3	15.0	8.1	1917	Morris Heights, N. Y.....
46	222595		Ol. s.	Maple Leaf.....	102	69	81.3	20.6	9.9	1919	Camden, N. J.....
47	223382		Ga. w.	Maranatha.....	13	8	40.0	10.0	1.6	1923	Paducah, Ky.....
48	229996		Ol. w.	Maranatha II.....	42	36	49.0	14.0	2.0	1930	Lafitte, La.....
49	216344		Ol. s.	Marathon.....	37	29	57.1	15.5	6.7	1918	Tacoma, Wash.....
50	92648		Ga. s.	Marcella.....	6	6	27.3	12.5	3.1	1895	Atlantic City, N. J.....
51	227640		Ga. s.	Marcheta.....	12	9	35.7	10.5	5.5	1928	Tacoma, Wash.....
52	208057		Ga. s.	March Gale.....	6	5	38.0	12.2	2.7	1906	Hunting Creek, Va.....
53	225189		Ga. s.	Marden.....	13	8	42.3	10.0	4.4	1904	Baltimore, Md.....
54	227568		Ga. s.	Mardi Gras.....	12	8	43.0	9.9	5.7	1928	Los Angeles, Calif.....
55	220050		Ga. s.	Mareco.....	21	16	49.2	12.4	4.8	1920	Newport News, Va.....
56	228202		Ga. s.	Marena.....	8	7	36.0	10.4	2.4	1925	Atlantic, N. C.....
57	200124		Ga. s.	Margaratha L. P.....	24	17	50.0	19.0	3.9	1903	Bonsfouca, La.....
58	207116		Ga. s.	Margaret.....	10	6	45.0	11.3	3.0	1909	Crisfield, Md.....
59	206483		Ga. s.	Margaret.....	36	18	60.2	16.4	8.0	1911	Seattle, Wash.....
60	208810		Ga. s.	Margaret.....	8	7	26.2	8.5	3.5	1906	Manitowoc, Wis.....
61	209610		Ga. s.	Margaret.....	9	6	55.0	13.3	3.0	1912	White Stone, Va.....
62	213018		Ga. s.	Margaret.....	20	16	41.4	12.5	5.5	1915	Seattle, Wash.....
63	213123		Ga. s.	Margaret.....	6	5	36.5	10.0	3.9	1906	Tilghmans Island, Md.....
64	214018		Ga. s.	Margaret.....	12	9	35.0	10.5	4.0	1916	Anacortes, Wash.....
65	219944	LWKC	Ol. s.	Margaret (composite).....	432	240	114.0	26.9	19.3	1892	San Francisco, Calif.....
66	220650		Ga. s.	Margaret.....	7	6	45.2	9.8	2.9	1918	Tilghmans Island, Md.....
67	222151		Ga. s.	Margaret.....	21	15	46.5	13.7	4.4	1922	Beaufort, N. C.....
68	223019		Ga. s.	Margaret.....	8	7	33.0	11.7	3.9	1923	Dorchester, N. J.....
69	223598		Ga. s.	Margaret.....	24	12	46.7	13.0	5.5	1924	Camden, Me.....

¹ Formerly ga. s. Ella Wood No. 2.

² Formerly U. S. Navy submarine chaser 434.

³ Formerly Japanese ga. s. Esanooe.

⁴ Formerly sloop Albert W. Cook.

⁵ Formerly U. S. Navy subchaser 242.

Motor Vessels

Line No.	Service	Crew	Horse-power	Name of owner	Home port	Address of owner
1	Cod.	14	b 550	Red Diamond Trawling Corporation (Mass.)	Boston, Mass.	33 Fish Pier.
2	Frt.	6	65	Anthony Morovich	New Orleans, La.	Empire, La.
3	Fsh.	7	65	Carl Abrahamsen	Ketchikan, Alaska	
4	Fsh.	8	60	Jack Buyacloh	Tacoma, Wash.	Gig Harbor, Wash.
5	Fsh.	3	b 30	Harry Hagan	Milwaukee, Wis.	Washington Island, Wis.
6	Fsh.	3	30	C. R. Johnson	Ketchikan, Alaska	
7	Fsh.	1	30	Charles Walwick	Bridgeport, Conn.	124 East Main Street.
8	Fsh.	2	45	Christos Coutroulis	Fernandina, Fla.	21 North Fourth Street.
9	Fsh.	1	30	J. W. Haldeman	Wilmington, Del.	Bowers, Del.
10	Tow.	1	100	Kelly's Creek Colliery Co. (W. Va.)	Pittsburgh, Pa.	Charleston, W. Va.
11	Fsh.	1	30	Booth Fisheries Co. (Del.)	Chicago, Ill.	205 North Michigan Avenue.
12	Msc.	2	218	Young Bros. (Hawaii)	Honolulu, Hawaii	Pier 12, Nuunau Street.
13	Msc.	3	45	Christian Johnson, estate of	Philadelphia, Pa.	Greenwich, N. J.
14	Frt.	1	65	MacDonald Logging Co. (Alaska)	Ketchikan, Alaska	Box A-12,
15	Frt.	1	16	Cascade Timber Co. (Wash.)	Tacoma, Wash.	822 Tacoma Building.
16	Fsh.	4	b 28	Edna Anderegg	Milwaukee, Wis.	Sturgeon Bay, Wis.
17	Fsh.	3	60	Arthur Lonzo	do.	1020 Seventeenth Street, Two Rivers, Wis.
18	Tow.	3	60	Eugene F. Dunlap	Seattle, Wash.	La Conner, Wash.
19	Fsh.	5	160	Deep Sea Fishing Corporation (Va.)	Newport News, Va.	Hampton, Va.
20	Fsh.	3	8	B. D. Trevor	Key West, Fla.	1227 Division Street.
21	Fsh.	8	100	Isaac C. Norton	Vineyard Haven, Mass.	Edgartown, Mass.
22	Frt.	5	60	C. C. Cullom	New Orleans, La.	Springfield, La.
23	Fsh.	2	65	Allen M. Eales	Port Huron, Mich.	251 South Second Avenue, Alpena, Mich.
24	Frt.	2	50	Riverside Machine Co.	Elizabeth City, N. C.	Columbia, N. C.
25	Fsh.	1	16	Rocco Galasso	New Orleans, La.	Morgan City, La.
26	Pas.	3	48	James L. Jordan	Annapolis, Md.	Box 117.
27	Tow.	7	180	Oriente Corporation (P. R.)	San Juan, P. R.	Caguas, P. R.
28	Tow.	14	b 1,500	Young Brothers, Ltd. (T. H.)	Honolulu, Ha.	Box 172.
29	Msc.	2	50	Stephen L. Harker	New York, N. Y.	Bayonne, N. J.
30	Fsh.	1	16	Hugh MacKay	Los Angeles, Calif.	Avalon, Calif.
31	Fsh.	8	1,000	William Caldwell	Philadelphia, Pa.	Atlantic City, N. J.
32	Frt.	3	70	James Hubert Lawrence	New London, Conn.	18 Robinson Street.
33	Pas.	2	75	New York City Ocean Beach Corporation (N. Y.)	New York, N. Y.	421 Seventh Avenue.
34	Fsh.	5	b 45	Oscar C. Bessonet	Los Angeles, Calif.	Manhattan Beach, Calif.
35	Fsh.	1	9	William A. Seipp	Annapolis, Md.	Solomons, Md.
36	Tow.	1	80	San Rafael Freight & Transfer Co. (Calif.)	San Francisco, Calif.	Pier 9.
37	Frb.	1	100	Robinson Fisheries Co. (Wash.)	Seattle, Wash.	Oakes Avenue, Anacortes, Wash.
38	Fsh.	2	14	Oscar Nylund	Milwaukee, Wis.	
39	Fsh.	2	24	C. E. Jacobsen	Aberdeen, Wash.	114 North H Street.
40	Oys.	4	35	Herbert R. Sockwell	Philadelphia, Pa.	Port Norris, N. J.
41	Fsh.	2	16	Gilbert Ashley	Baltimore, Md.	Rock Hall, Md.
42	Pas.	2	30	C. A. Dukes	Memphis, Tenn.	c/o Eagle Boat Works.
43	Fsh.	3	75	Chinook Packing Co. (Wash.)	Astoria, Oreg.	Chinook, Wash.
44	Cod.	5	60	Antonia Graffeo	Boston, Mass.	279 North Street.
45	Cod.	6	100	Frederick W. Esterhill	do.	15 Roseclair Street, Dorchester, Mass.
46	Tow.	6	360	New York Marine Co. (N. J.)	New York, N. Y.	17 Battery Place.
47	Pas.	1	10	C. C. Delacroix	New Orleans, La.	Ponchatoula, La.
48	Msc.	2	17	Wm. O. R. Cross	do.	Covington, La.
49	Fsh.	3	75	Gus Strand	Seattle, Wash.	1215 Spur Street.
50	Pas.	1	12	Harvey F. Gale	Philadelphia, Pa.	Tuckerton, N. J.
51	Fsh.	1	24	George Babare	Tacoma, Wash.	R. R. 6-Box 17.
52	Oys.	3	4	Ruric Ford	Crisfield, Md.	Rumbley, Md.
53	Frt.	1	25	Tilghman B. Marden	Baltimore, Md.	Forest Park and Alabama Avenue, Hillsdale Station.
54	Pas.	2	b 100	Ocean Pleasure Fishing (Calif.)	Los Angeles, Calif.	Santa Monica, Calif.
55	Frt.	1	65	U. S. Shipping Board	Norfolk, Va.	Army Base.
56	Frt.	1	12	Daniel Morris	Beaufort, N. C.	Atlantic, N. C.
57	Frt.	3	36	Victor Le Blanc	New Orleans, La.	Covington, La.
58	Frt.	2	24	Lee W. Insley	Crisfield, Md.	Salisbury, Md.
59	Fsh.	4	80	Pacific American Fisheries (Me.)	Seattle, Wash.	South Bellingham, Wash.
60	Fsh.	2	b 9	Anton Klein	Milwaukee, Wis.	Two Rivers, Wis.
61	Fsh.	2	20	L. R. Payne	Reedville, Va.	White Stone, Va.
62	Fsh.	5	35	Blue Island Packing Co. (T. A.)	Seward, Alaska	Ouzinkie, Alaska.
63	Fsh.	1	24	J. B. Turner	Reedville, Va.	Callao, Va.
64	Fsh.	2	25	W. A. Keller	Seward, Alaska	Seldovia, Alaska.
65	Fsh.	6	220	Red Salmon Canning (Calif.)	San Francisco, Calif.	2 Pine Street.
66	Frt.	1	12	Wells W. Todd	Crisfield, Md.	5 Standard Avenue.
67	Fsh.	10	35	Elmar Nilssen	Beaufort, N. C.	
68	Fsh.	1	24	Z. A. Joslin	Philadelphia, Pa.	Newport, N. J.
69	Fsh.	6	40	James H. Larkin	Rockland, Me.	Port Clyde, Me.

* Formerly { a U. S. N. st. s. No. 76.
b ol. s. New York Marine Co. No. 8.

7 Formerly { a U. S. Lighthouse ga. s. Columbia River.
b Mexican st. s. San Cosme.

Motor Vessels

Line No.	Official No.	Signal letters	Rig	Name of vessel	Tonnage		Register dimensions			When built	Where built
					Gross	Net	Length	Breadth	Depth		
							Feet	Feet	Feet		
1	223604		Ga. s.	Margaret	20	13	52.4	11.7	2.3	1924	Greenville, Miss.
2	224608		Ga. s.	Margaret	11	9	34.0	10.0	4.2	1924	Saxman, Alaska
3	226232		Ga. s.	Margaret	16	10	53.5	13.4	4.3	1925	Susan, Va.
4	228313		Ol. s.	Margaret	24	16	47.3	12.5	5.3	1929	Quincy, Mass.
5	228737		Ga. s.	Margaret	8	7	28.4	9.0	3.3	1929	Bayfield, Wis.
6	229516		Ga. s.	Margaret	11	7	37.2	9.7	4.4		Unknown
7	229627		Ga. s.	Margaret	20	15	42.8	12.8	4.8	1929	Klawock, Alaska
8	230478		Ol. s.	Margaret	56	32	75.2	17.5	6.2	1901	Portsmouth, Va.
9	229918		Ol. s.	Margaret	33	19	48.4	15.1	6.3	1930	Nantucket, Mass.
10	224903		Ga. s.	Margaret A	23	19	48.4	14.8	4.5	1925	Morehead City, N. C.
11	228411		Ga. s.	Margaret A	10	7	32.2	10.0	3.0	1927	Northport, Mich.
12	222460		Ga. s.	Margaret B	8	7	32.3	10.1	4.3	1923	Camden, N. J.
13	206561		Ol. s.	Margaret D	35	14	65.8	15.2	7.2	1909	Ashtabula Harbor, Ohio.
14	227087		Ga. s.	Margaret D	6	5	29.8	8.6	2.3	1927	Sealevel, N. O.
15	226740		Ga. s.	Margaret J	28	19	49.0	13.5	6.2	1927	Seattle, Wash.
16	228997		Ol. s.	Margaret J	33	33	64.8	17.8	3.0	1927	Madison, Ind.
17	230277		Ol. s.	MARGARET J	38	26	56.0	14.2	6.3	1930	Nashville, Tenn.
18	229245		Ol. s.	Margaret L	48	24	60.1	20.0	6.1	1929	Ruark, Va.
19	218950		Ga. s.	Margaret P	13	11	36.2	12.0	4.2	1919	Sitka, Alaska
20	207326		Ga. w.	Margaret R	12	12	56.2	15.0	2.2	1910	Antiquity, Ohio.
21	225214		Ol. s.	Margaret R	24	24	64.4	14.0	3.2	1925	Nashville, Tenn.
22	207307		Ga. s.	Margaret S	29	19	55.8	13.5	5.8	1919	Everett, Wash.
23	217993		Ga. s.	Margaret T	12	10	35.1	10.6	4.2	1919	Seattle, Wash.
24	225529		Ga. s.	Margaret W	28	22	58.8	15.5	6.8	1926	Pensacola, Fla.
25	162316		Ga. s.	Margaret Atkinson	50	60	71.5	21.6	5.9	1904	Lankford, Md.
26	223743		Ga. s.	Margaret Bell	29	12	59.9	18.0	4.4	1924	Crittenden, Va.
27	91100		Ga. s.	Margaret Dora	8	8	50.0	11.4	2.8	1878	Smiths Island, Md.
28	219086		Ga. s.	Margaret Grosse	17	16	38.5	11.5	4.0	1917	Little Suamico, Wis.
29	223379		Ol. s.	Margaret Lee	31	13	55.6	16.7	5.6	1923	Crittenden, Va.
30	212396		Ga. s.	Margaret MacDonald	11	9	37.8	10.8	4.5	1914	Weehawken, N. J.
31	213106		Ga. s.	Margaret Raye	65	55	63.5	20.5	4.9	1915	Greenport, N. Y.
32	227832		Ol. s.	MARGARET RICHARDSON	17	17	44.0	9.6	4.9	1928	Nashville, Tenn.
33	218645		Ol. s.	Margaret A. Wilder	24	8	51.8	13.8	5.0	1919	San Francisco, Calif.
34	14299		Ga. s.	Margaret E. E. Armiger	38	35	65.1	21.1	4.9	1873	Accomac County, Va.
35	224999		Ol. s.	Margarett	12	8	36.3	12.5	3.2	1925	Jacksonville, Fla.
36	216067		Ga. s.	Margarett E	14	12	36.5	13.2	3.6	1918	Portsmouth, Va.
37	225807		Ga. s.	Margaretta III	15	10	43.3	10.3	4.5	1926	Westville, N. J.
38	200363		Ga. s.	Margarette	22	12	48.8	13.6	5.0	1903	Elizabeth City, N. C.
39	202114		Ol. s.	Margarette	20	6	54.1	14.8	4.7	1905	Pocomoke City, Md.
40	223401		Ga. s.	Margarette Brown	16	8	42.0	13.7	5.4	1923	Hilton Village, Va.
41	223947		Ol. s.	Margarette Loraine	36	24	59.6	17.4	3.7	1924	Coinjock, N. C.
42	226338		Ga. s.	Margery C	10	8	37.3	14.0	2.8		Unknown
43	228680		Ga. s.	Margery C	11	7	36.9	12.0	3.0	1928	Houma, La.
44	213591		Ga. s.	MARGERY 3	26	14	56.7	12.2	2.5	1915	Grafton, Ill.
45	224294		Ga. s.	Margie	13	11	48.0	12.6	2.8	1924	Lake Arthur, La.
46	227912		Ga. s.	Margie	9	6	38.0	9.6	4.0	1915	Grassy Point, N. Y.
47	93175		Ga. s.	Margie Estelle	15	11	65.0	16.2	4.4	1901	Oriole, Md.
48	228554		Ga. s.	Mar-G-Lou	11	9	33.0	11.7	4.8	1929	Long Branch, N. J.
49	225956		Ol. s.	Margnita	162	130	83.6	21.8	14.4	1926	Port Blakely, Wash.
50	230327		Ga. s.	Margot	7	6	28.8	11.4	3.5	1905	Falmouth, Mass.
51	222359		Ga. s.	Margret	14	10	41.0	12.2	3.0	1922	Owensboro, Ky.
52	91569		Ga. s.	Marguerite	113	96	88.0	23.5	8.4	1883	Essex, Mass.
53	92967		Ga. s.	Marguerite	5	5	26.6	11.4	3.7	1897	Atlantic City, N. J.
54	200370		Ol. s.	Marguerite	86	49	99.0	20.5	6.8	1903	South Rondout, N. Y.
55	200988		Ol. s.	Marguerite	16	12	42.4	15.6	6.8	1904	Eastport, Me.
56	204056		Ol. s.	Marguerite	26	18	59.8	12.5	4.1	1907	Tacoma, Wash.
57	205466		Ga. s.	Marguerite	10	7	38.6	11.9	2.6	1908	East Moriches, N. Y.
58	213371		Ga. s.	Marguerite	19	13	41.4	12.6	5.1	1915	Bremerton, Wash.
59	214815		Ol. s.	Marguerite	40	31	56.0	15.1	7.1	1917	Tacoma, Wash.
60	218219		Ga. s.	Marguerite	8	7	34.6	9.0	3.9	1919	Seattle, Wash.
61	223034		Ga. w.	Marguerite	14	14	62.5	11.8	2.5	1923	Knoxville, Tenn.
62	213344		Ga. s.	Marguerite B	9	7	31.7	12.3	3.6	1915	Forked River, N. J.
63	92927		Ga. s.	Marguerite G	8	7	40.7	13.5	3.5	1899	Bon Secour, Ala.
64	230085		Ga. s.	Marguerite H	9	5	41.1	10.6	5.1	1930	Port Aransas, Tex.
65	201616		Ga. s.	Marguerite S. McKenzie	13	8	39.4	13.3	5.4	1904	Gloucester, Mass.
66	111233	KPGN	Ga. s.	Marhar	99	74	112.6	15.9	9.1	1899	Greenport, N. Y.
67	91996		Ga. s.	Maria	24	23	58.8	16.0	4.8	1888	St. Michaels, Md.
68	127317		Ga. s.	Maria	32	29	51.2	13.0	4.6	1899	Patchogue, N. Y.

¹ Formerly ga. s. Bertha.² Formerly schooner Kate R. Waters³ Formerly Brg. (a) Augustus J. Phillips.
(b) Willoughby.

Line No.	Service	Crew	Horse-power	Name of owner	Home port	Address of owner
1	Tow.	1	50	W. A. Miller	Baton Rouge, La.	
2	Fsh.	1	18	Arnold Fosse	Ketchikan, Alaska	
3	Fsh.	2	35	J. B. Grinnell	Newport News, Va.	New Point, Va.
4	Pas.	1	60	Eastern Steamship Lines (Me.)	Boston, Mass.	India Wharf.
5	Fsh.	3	16	E. W. Bodine	Duluth, Minn.	Bayfield, Wis.
6	Fsh.	1	30	W. L. Shawn	Newport News, Va.	Phoebus, Va.
7	Fsh.	5	30	Nick Peratovich	Wrangell, Alaska	Klawock, Alaska.
8	Tnk.	1	100	E. L. Taylor	Norfolk, Va.	2712 Chesterfield Boulevard.
9	Fsh.	2	70	Arthur B. Tunning	Vineyard Haven, Mass.	Nantucket, Mass.
10	Fsh.	5	65	Henry W. Ewing	Chicago, Ill.	179 Washington Street.
11	Fsh.	3	14	Alblon Anderson	Grand Haven, Mich.	Northport, Mich.
12	Pas.	1	12	Henry T. Blackadar	Philadelphia, Pa.	Tuckerton, N. J.
13	Cod.	6	60	Giovanni Sesta	Gloucester, Mass.	7 Commercial Street.
14	Frt.	2	18	G. W. Mason	Beaufort, N. C.	Oriental, N. C.
15	Fsh.	8	64	J. L. Johnson	Seattle, Wash.	Richmond Beach, Wash.
16	Fer.	5	60	Kentucky and Indiana Ferry Co. (Ky.)	Louisville, Ky.	Millton, Ky.
17	Tow.	3	120	Pure Oil Barge Co. (Del.)	Cincinnati, Ohio	Southside and Gallon Streets.
18	Frt.	2	45	T. F. Wright	Newport News, Va.	Deltaville, Va.
19	Fsh.	1	7	Howard Patton	Sitka, Alaska	
20	Tow.	1	25	Clarence Luzell	Pittsburgh, Pa.	Parkersburg, W. Va.
21	Tow.	2	75	Nashville Builders Supply Co. (Tenn.)	Nashville, Tenn.	Foot Fatherland Street.
22	Pas.	1	125	American Tug Boat Co. (Wash.)	Port Townsend, Wash.	Everett, Wash.
23	Fsh.	3	16	Peter Hildre	Juneau, Alaska	
24	Fsh.	6	b 32	E. E. Saunders & Co. (Fla.)	Pensacola, Fla.	Palafox Street Wharf.
25	Frt.	2	24	William R. Lewis	Cambridge, Md.	Oakley Street.
26	Frt.	3	50	H. E. Watkins	Newport News, Va.	Messick, Va.
27	Oys.	3	7	Ernest L. Ruark	Crisfield, Md.	Bishops Head, Md.
28	Fsh.	5	28	G. A. Grosse, jr.	Milwaukee, Wis.	Little Suamico, Wis.
29	Fsh.	4	60	J. Sled Quinn	Newport News, Va.	Hampton, Va.
30	Frt.	1	21	James H. Harker	New York, N. Y.	48 East Thirty-eighth Street, Bayonne, N. J.
31	Oys.	6	64	Long Island Oyster Farms (N. Y.)	do.	Northport, N. Y.
32	Tow.	1	80	West Kentucky Coal Co. (N. J.)	Paducah, Ky.	City National Bank Building.
33	Tow.	1	b 135	John J. Wilder	San Francisco, Calif.	1246 Eleventh Avenue.
34	Oys.	4	70	A. B. Campbell	Philadelphia, Pa.	Port Norris, N. J.
35	Tow.	2	30	Wayland T. Coppedge	Jacksonville, Fla.	Durkee Building.
36	Pas.	2	25	A. I. Vanduyne	Norfolk, Va.	1624 Mathews Terrace, Portsmouth, Va.
37	Pas.	2	96	G. H. Dickinson	Philadelphia, Pa.	404 River Drive, Westville, N. J.
38	Tow.	1	39	H. M. Hunting	New Bern, N. C.	Bridgeton, N. C.
39	Frt.	2	45	Ballard Fish & Oyster Co. (Va.)	Norfolk, Va.	Foot South Hampton Avenue.
40	Frt.	1	36	W. W. Ward	Newport News, Va.	Messick, Va.
41	Frt.	2	40	Raymond Holmes	Elizabeth City, N. C.	South Mills, N. C.
42	Fsh.	1	16	Dunbar-Dukate Co. (La.)	New Orleans, La.	New Orleans Bank Building.
43	Fsh.	2	30	Herbert Coulen	do.	Lafitte, La.
44	Tow.	1	90	George E. Gurd	Baton Rouge, La.	Natchez, Miss.
45	Frt.	1	28	Henry A. McCall	Lake Charles, La.	Cameron, La.
46	Fsh.	1	24	Arthur Beyer	New York, N. Y.	662 Harris Place West, New York, N. Y.
47	Oys.	3	15	Robert Morgan	Philadelphia, Pa.	Leesburg, N. J.
48	Pas.	1	60	Louis R. Piercy, sr.	do.	Forked River, N. J.
49	Fsh.	8	200	O. E. Nilsen	Juneau, Alaska	Seattle, Wash.
50	Pas.	1	28	Franklin B. Taylor	Philadelphia, Pa.	Forked River, N. J.
51	Pas.	2	12	F. T. Rounds	Louisville, Ky.	Owensboro, Ky.
52	Frt.	2	65	MacNichol Packing Co. (Me.)	Eastport, Me.	99 Water Street.
53	Pas.	1	16	Leopold Gille	Philadelphia, Pa.	Forked River, N. J.
54	Frt.	4	110	R. W. Gatewood	Wilmington, Del.	Sixteenth and One-half Streets, Ocean View, Va.
55	Fsh.	3	b 70	Robert Clark	New York, N. Y.	Montauk, N. Y.
56	Pas.	2	60	Fannie Hefner	Seattle, Wash.	Bremerton, Wash.
57	Pas.	1	24	William E. Brown	New York, N. Y.	Bayport, N. Y.
58	Fsh.	6	30	Booth Fisheries Co. (Del.)	Seattle, Wash.	Pier 11B, foot Wall Street.
59	Fsh.	8	80	Diamond K. Packing Co. (T. A.)	Juneau, Alaska	
60	Fsh.	2	18	John Vander Schaaf	Seattle, Wash.	Port Angeles, Wash.
61	Tow.	2	45	Bond Marble Co. (Tenn.)	Chattanooga, Tenn.	Knoxville, Tenn.
62	Pas.	1	28	J. Lewis Barkalow	Philadelphia, Pa.	Forked River, N. J.
63	Fsh.	2	18	R. L. Mastin	Mobile, Ala.	962 Easton Street.
64	Fsh.	2	40	Aransas Holding Co.	Corpus Christi, Tex.	Port Aransas, Tex.
65	Cod.	4	16	Charles H. Smith	Gloucester, Mass.	48 Eastern Avenue.
66	Frt.	3	150	Raymond O'Brien	New York, N. Y.	Jersey City, N. J.
67	Frt.	2	25	Ernest P. Miller	Annapolis, Md.	Dock Street.
68	Oys.	3	42	Sea Coast Oyster Co. (Conn.)	Providence, R. I.	New Haven, Conn.

Formerly {
 a St. s. Reba.
 b Ga. s. Alert.
 c Ga. y. Josephine.

Formerly ga. a Coulter and McKenzie.

Line No.	Official No.	Signal letters	Rlg	Name of vessel	Tonnage		Register dimensions			When built	Where built
					Gross	Net	Length	Breadth	Depth		
					Feet			Feet			
1	222036		Ga. s.	Maria.....	8	7	32.9	9.2	3.2	1912	Long Branch, N. J.
2	224853		Ga. s.	MARIA.....	17	13	41.8	13.1	4.4	1925	Erie, Pa.
3	221384		Ga. s.	Maria V.....	8	5	29.7	9.2	4.4	1913	Brooklyn, N. Y.
4	229208		Ga. s.	Maria Concetta.....	14	11	38.5	12.2	5.1	1929	Amesbury, Mass.
5	228043		Ol. s.	Maria Del Soccorso.....	29	20	51.5	14.7	6.8	1928	Winthrop, Mass.
6	229175		Ga. s.	Maria Giuseppe.....	15	12	39.8	12.4	5.1	1929	Boston, Mass.
7	221208		Ga. s.	Maria Teresa.....	11	9	38.5	11.7	4.4	1921	Arroyo, P. R.
8	229071		Ol. s.	Maria S. S. Del'Lume.....	22	9	48.6	14.6	5.7	1929	San Francisco, Calif.
9	216487		Ga. s.	Mariam.....	28	19	58.2	14.2	5.4	1918	Los Angeles, Calif.
10	91268		Ol. s.	Marian.....	19	9	52.5	13.0	6.5	1880	Baltimore, Md.
11	93357		Ga. s.	Marian.....	19	13	59.2	13.6	4.9	1903	Tacoma, Wash.
12	93388		Ga. s.	Marian.....	16	9	41.6	15.0	6.0	1903	Gloucester, Mass.
13	204162		Ga. s.	Marian.....	41	28	64.7	14.9	5.5	1907	Tacoma, Wash.
14	200865		Ga. s.	Marian.....	13	9	45.6	10.6	3.7	1904	Seattle, Wash.
15	217415		Ga. s.	Marian.....	19	13	54.5	9.8	3.8	1915	New Orleans, La.
16	225847		Ga. s.	Marian.....	12	8	35.0	12.8	4.5	1917	Newark, N. J.
17	225940		Ga.w.	Marian.....	26	21	40.6	11.2	3.1	1926	Hardin, Ill.
18	227337		Ga. s.	Marian.....	7	7	34.2	10.5	3.4	1928	Parkertown, N. J.
19	227887		Ga. s.	Marian D.....	15	10	46.3	11.4	4.5	1928	Klawack, Alaska.
20	230519		Ga. s.	Marian E.....	14	13	46.2	12.1	3.9	1931	Bowers, Del.
21	227594		Ol. s.	Marian F.....	58	39	62.0	16.7	8.3	1928	Tacoma, Wash.
22	229167		Ga. s.	Mariana.....	14	12	37.3	12.5	4.8	1929	Winthrop, Mass.
23	226425		Ga. s.	Maribess.....	10	7	33.2	8.2	4.4	1918	Boston, Mass.
24	229061		Ga. s.	Maricopa.....	16	11	44.7	10.9	5.2	1929	Crisfield, Md.
25	77257		Ga. s.	Marie.....	14	12	41.0	15.5	4.3	1897	Atlantic City, N. J.
26	92455		Ga. s.	Marie.....	19	13	55.1	12.0	5.0	1892	Bath, Me.
27	93137		Ga.w.	Marie.....	13	9	44.0	9.0	2.5	1901	Cannelton, Ind.
28	93173		Ga. s.	Marie.....	6	5	30.0	11.9	3.0	1901	Amityville, N. Y.
29	203220		Ga. s.	Marie.....	14	9	32.8	10.3	3.6	1906	Ballard, Wash.
30	203465		Ga. s.	Marie.....	6	5	27.2	12.0	3.0	1906	Port Republic, N. J.
31	206870		Ga. s.	Marie.....	12	10	35.6	8.8	3.5	1908	Michigan City, Ind.
32	216436		Ga. s.	Marie.....	10	8	34.1	11.6	4.0	1918	Juneau, Alaska.
33	220917		Ga. s.	Marie.....	12	8	39.0	12.0	4.0	1920	Wrangell, Alaska.
34	223411		Ga. s.	Marie.....	78	36	104.3	14.9	8.3	1917	Bayonne, N. J.
35	224231		Ol. s.	Marie.....	13	9	33.1	13.1	4.4	1924	Brunswick, Ga.
36	227297		Ga. s.	Marie.....	13	9	36.7	10.7	5.3	1928	Seattle, Wash.
37	228339		Ol. s.	Marie.....	13	9	37.9	11.2	5.2	1929	do.
38	229418		Ol. s.	Marie.....	67	45	64.0	18.3	8.6	1930	Tacoma, Wash.
39	229997		Ga. s.	Marie.....	9	6	31.2	10.0	4.6	1930	Forked River, N. J.
40	91837		Ga. s.	Marie B.....	12	9	31.8	14.2	4.5	1886	Charleston, S. C.
41	213001		Ga. s.	Marie B.....	7	5	33.0	9.6	4.6	1915	Vinalhaven, Me.
42	230921		Ga. s.	Marie B.....	13	10	36.7	11.3	4.6	1927	Unknown.
43	215097		Ga. s.	Marie C.....	7	5	28.5	8.4	3.0	1917	Manistee, Mich.
44	206111		Ga. s.	Marie L.....	8	6	37.8	10.4	4.0	1907	San Francisco, Calif.
45	209720		Ga. s.	Marie N.....	7	5	27.5	8.5	3.4	1909	Big Suamico, Wis.
46	224158		Ga. s.	Marie R.....	11	9	33.3	10.5	4.0	1917	Koggiung, Alaska.
47	227066		Ol. s.	Marie Joan.....	77	52	71.2	18.5	9.3	1927	Tacoma, Wash.
48	223497		Ga. s.	Marie Kathlyn.....	24	10	66.4	15.8	7.2	1923	Mobile, Ala.
49	228754		Ol. s.	Marie and Winifred.....	64	43	75.3	18.7	9.3	1929	Essex, Mass.
50	211519		Ga. s.	Marlea.....	13	9	41.6	11.5	4.1	1913	Ketchikan, Alaska.
51	214314		Ga. s.	Marlenita.....	11	7	39.4	11.4	4.6	1916	Tottenville, N. Y.
52	226925		Ga. s.	MARIENNE.....	10	7	30.5	9.3	3.1	1927	Wilson, Ark.
53	92695		Ga. s.	Marietta.....	15	8	43.6	15.5	3.9	1896	Pocomoke City, Md.
54	226148		Ol. s.	Marietta.....	10	6	33.9	10.3	2.7	1921	Morgan City, La.
55	229848		Ga.w.	MARIETTA.....	32	29	64.9	16.6	3.0	1926	Point Pleasant, W. Va.
56	229409		Ol. s.	Marietta & Mary.....	59	31	74.0	17.6	8.7	1930	Damariscotta, Me.
57	227182	MGRP	Ol. s.	Marietta B.....	173	118	115.3	23.6	11.1	1928	Essex, Mass.
58	211913		Ga. s.	Marietta G.....	41	34	64.4	16.4	6.5	1914	Pascagoula, Miss.
59	214151		Ga. s.	Marietta J.....	31	21	50.4	14.4	6.6	1916	Gig Harbor, Wash.
60	213259		Ga. p.	Marlgold.....	11	11	38.0	8.3	4.0	1915	Sioux Bridge, Iowa.
61	92216		Ga. s.	Marilla.....	7	7	34.1	12.9	3.5	1890	Red Bluff, Tex.
62	228985		Ga. s.	Marilyn.....	9	6	30.3	9.9	4.1	1928	Bernard, Me.
63	230180		Ga. s.	Marimor.....	11	10	35.7	10.0	3.5	Unknown	Unknown.
64	206003		Ga. s.	Marin.....	101	80	88.0	15.5	5.0	1909	Vancouver, Wash.
65	206085		Ol. s.	Marin.....	12	8	42.7	12.3	4.3	1908	San Francisco, Calif.
66	227271		Ol. s.	Marin.....	83	37	64.6	23.7	6.5	1928	Antioch, Calif.
67	230580		Ga. s.	Marine Ferry.....	12	12	55.4	13.1	2.0	1927	Stillwater, Minn.
68	212001		Ga. s.	Mariner.....	17	8	44.3	12.7	6.0	1914	Kennebunkport, Me.
69	213952		Ga. s.	Mariner.....	31	21	49.7	14.6	6.6	1916	Gig Harbor, Wash.
70	218967	LTCR	Ol. s.	Mariner.....	300	152	141.1	24.8	13.0	1919	Essex, Mass.
71	92906		Ga. s.	Marion.....	14	10	41.4	13.4	4.7	1896	Bristol, R. I.
72	201363		Ga. s.	Marion.....	8	8	32.0	13.7	3.0	1904	Bridgeport, Conn.

¹ Formerly U. S. Navy No. 4779.

² Formerly ga. s. J. Willard Morgan.

Line No.	Service	Crew	Horse-power	Name of owner	Home port	Address of owner
1	Fsh.	2	18	John Slwecki.....	Philadelphia, Pa.....	4484 Richmond Street.
2	Fsh.	4	60	Christian Hansen.....	Oswego, N. Y.....	515 Van Buren Street.
3	Pas.	2	14	Henry Karrmann.....	New York, N. Y.....	213 Parkville Avenue (B).
4	Fsh.	5	24	Liborio B. Curcuru.....	Gloucester, Mass.....	131 Western Avenue.
5	Cod.	5	60	Louis Scalafani.....	Boston, Mass.....	81 Pearl Street, Chelsea, Mass.
6	Fsh.	6	24	Antonio Ciuppo.....	do.....	21 Moon Street.
7	Tow.	3	37	José Mananton Fantauzzi.....	San Juan, P. R.....	Arroyo, P. R.
8	Fsh.	1	b 70	Pietro Sanfilippo.....	San Francisco, Calif.....	Monterey, Calif.
9	Fsh.	2	60	A. F. Wright.....	San Diego, Calif.....	Point Loma, Calif.
10	Tow.	3	100	E. Anna Phillips.....	Baltimore, Md.....	19 Linden Avenue, Towson, Md.
11	Tow.	1	125	Lyle A. Davidson.....	San Francisco, Calif.....	1604 Tenth Avenue.
12	Cod.	6	20	Jose P. Mesquita.....	Gloucester, Mass.....	125 Prospect Street.
13	Fsh.	3	110	Petersburg Packing Co. (Wash.).....	Petersburg, Alaska.....	
14	Fsh.	2	40	Uganik Fisheries (Alaska).....	Seward, Alaska.....	
15	Msc.	4	135	F. B. Williams Cypress Co. (La.).....	New Orleans, La.....	Patterson, La.
16	Pas.	1	40	Charles Wurster.....	New York, N. Y.....	Bay Shore, N. Y.
17	Tow.	2	b 20	Henry J. Eberlin, sr.....	Peoria, Ill.....	Hardin, Ill.
18	Pas.	1	25	Walter L. Sapp.....	Philadelphia, Pa.....	Tuckerton, N. J.
19	Fsh.	3	32	Demmert Packing Co.....	Ketchikan, Alaska.....	Klawack, Alaska.
20	Pas.	1	b 38	James C. Lynch.....	Wilmington, Del.....	Bowers, Del.
21	Fsh.	8	90	Northwestern Herring Co. (Wash.).....	Tacoma, Wash.....	2212 Pacific Avenue, Everett, Wash.
22	Fsh.	6	24	Tony Orlando.....	Boston, Mass.....	207 North Street.
23	Fsh.	3	70	Mary E. Sybeldon.....	Ketchikan, Alaska.....	Care C. E. Alexander.
24	Fsh.	1	106	Whittington Boat Co.....	Crisfield, Md.....	R. F. D. No. 1.
25	Pas.	1	40	Joseph Luke Conover.....	Philadelphia, Pa.....	Atlantic City, N. J.
26	Tow.	2	50	J. M. Spencer.....	Newport News, Va.....	Richmond, Va.
27	Tow.	2	12	Chas. Heitzmann.....	New Orleans, La.....	New Iberia, La.
28	Fsh.	1	8	Louis Hartwig.....	New York, N. Y.....	West Sayville, N. Y.
29	Frt.	1	9	Ralph F. Haskell.....	Tacoma, Wash.....	Box 195, Olympia, Wash.
30	Pas.	1	12	J. Chester Holman.....	Philadelphia, Pa.....	Parkertown, N. J.
31	Pas.	1	20	Arnaud Lacoste.....	New Orleans, La.....	Morganza, La.
32	Fsh.	2	18	Billy Grant.....	Juneau, Alaska.....	Kake, Alaska.
33	Fsh.	1	20	United States National Bank of Portland (U. S. A.).....	Wrangell, Alaska.....	Portland, Oreg.
34	Pas.	3	440	Charles F. Garrow.....	New York, N. Y.....	Bayonne, N. J.
35	Fsh.	3	24	C. P. Goodyear.....	Brunswick, Ga.....	Goodyear Packing Co.
36	Fsh.	2	26	A. Rasmussen.....	Seattle, Wash.....	Port Blakely, Wash.
37	Fsh.	4	30	G. A. Molvik.....	Ketchikan, Alaska.....	Vashon, Wash.
38	Fsh.	7	135	Pete Evich.....	Seattle, Wash.....	Bellingham, Wash.
39	Pas.	1	50	Stanley Penn.....	Philadelphia, Pa.....	Waretown, N. J.
40	Frt.	2	24	Frank McCabe.....	Charleston, S. C.....	114 Rutledge Avenue.
41	Cod.	1	15	George L. Burns.....	Rockland, Me.....	Vinalhaven, Me.
42	Pas.	1	90	Paul Brommer.....	Philadelphia, Pa.....	2345 North Sixth Street.
43	Fsh.	2	16	Clive Carpenter.....	Sault Ste. Marie, Mich.....	Grand Marais, Mich.
44	Pas.	1	45	Mathias Lange.....	San Francisco, Calif.....	Sausalito, Calif.
45	Fsh.	2	b 8	Rudolph A. Woerfel.....	Milwaukee, Wis.....	Sawyer, Wis.
46	Pas.	1	8	Fred J. Rechl.....	Seward, Alaska.....	Ilamna, Alaska.
47	Fsh.	9	b 180	Shedo Russo.....	Los Angeles, Calif.....	Monterey, Calif.
48	Fsh.	5	50	Fred M. Johnson, Estate of.....	Mobile, Ala.....	109 Church Street.
49	Cod.	8	150	Alexander J. MacDonald.....	Gloucester, Mass.....	14 Cleveland Street.
50	Fsh.	3	20	Hans Apsch.....	Ketchikan, Alaska.....	Monterey, Calif.
51	Pas.	1	32	William Capek.....	New York, N. Y.....	420 Seventy-third Street.
52	Tow.	1	90	Kansas City Shook & Mfg. Co. (Ark.).....	Memphis, Tenn.....	Wilson, Ark.
53	Oys.	1	12	George W. Watson.....	Newport News, Va.....	Hampton, Va.
54	Frt.	1	25	J. W. Rosson.....	New Orleans, La.....	Morgan City, La.
55	Tow.	1	60	Marietta Manufacturing Co. (W. Va.).....	Pittsburgh, Pa.....	Point Pleasant, W. Va.
56	Cod.	10	120	Liborio Curcuru.....	Gloucester, Mass.....	131 Western Avenue.
57	Cod.	12	360	Trawler Marietta B. (Mass.).....	Boston, Mass.....	264 Northern Avenue.
58	Fsh.	6	24	Hibbs Fish Co. (Mass.).....	Tampa, Fla.....	St. Petersburg, Fla.
59	Fsh.	8	40	Domenick Jelusich.....	Tacoma, Wash.....	3605 North Thirty-first Street.
60	Pas.	1	24	Mrs. Mary Grabbe.....	Pembina, N. Dak.....	Sioux City, Iowa.
61	Fsh.	1	20	R. R. Rice.....	Corpus Christi, Tex.....	Aranas Pass, Tex.
62	Fsh.	1	65	Maurice S. Thurston.....	Bar Harbor, Me.....	Bernard, Me.
63	Pas.	1	35	Morrison G. Wines.....	New York, N. Y.....	Mattituck, N. Y.
64	Fer.	3	130	Northwestern Pacific R. R. Co. (Calif.).....	San Francisco, Calif.....	64 Pine Street.
65	Tow.	1	90	Ole Olsen.....	do.....	417 Berry Street.
66	Frt.	2	b 110	F. J. Mullins.....	do.....	110 Market Street.
67	Fer.	1	10	B. C. Johnson.....	Minneapolis, Minn.....	St. Croix, Minn.
68	Cod.	3	32	Gaspi Contrino.....	Gloucester, Mass.....	7 Bearskin Neck, Rockport, Mass.
69	Fsh.	3	40	B. H. Flaaten.....	Seattle, Wash.....	2822 West Seventy-third Street.
70	Fsh.	8	400	Massachusetts Trawling Co. (Mass.).....	Boston, Mass.....	South Boston, Mass.
71	Cod.	2	21	D. Atwood Co. (Mass.).....	do.....	246 Northern Avenue.
72	Frt.	2	20	Patrick Lillis.....	New York, N. Y.....	Greenport, N. Y.

* Formerly U. S. Navy subchaser No. 93.

* Formerly ga. s. Requa.

Motor Vessels

Line No.	Official No.	Signal letters	Rig	Name of vessel	Tonnage		Register dimensions			When built	Where built
					Gross	Net	Length	Breadth	Depth		
1	202121		Ga. s.	Marion	14	10	49.5	11.4	3.7	1905	Astoria, Oreg.
2	206528		Ga. s.	Marion	9	8	40.0	10.2	3.9	1908	Malden, Mass.
3	211264		Ga. s.	Marion	26	25	50.5	14.5	5.7	1913	Menominee, Mich.
4	211383		Ga. s.	Marion	12	8	39.7	10.3	6.6	1913	Atlantic City, N. J.
5	213857		Ga. s.	Marion	11	8	46.0	12.1	3.3	1915	West Norfolk, Va.
6	215683		Ga. s.	Marion	19	13	49.7	15.8	5.2	1917	Bryantown, Md.
7	215941		Ga. s.	Marion	9	6	41.5	11.6	3.3	1917	Carrolls, Wash.
8	218825		Ga. s.	Marion	15	11	37.8	11.6	4.5	1919	Port Angeles, Wash.
9	220981		Ga. s.	Marion	10	7	32.8	12.1	4.2	1907	Hoboken, N. J.
10	221575		Ga. s.	Marion	8	5	36.1	9.8	3.0	1917	Mare Island, Calif.
11	222631		Ol. s.	Marion	14	9	36.0	12.7	4.7	1922	Brunswick, Ga.
12	224985		Ga. s.	Marion	27	23	61.3	16.0	2.4	1925	Clarksville, Mo.
13	225777		Ol. s.	Marion	12	6	38.0	13.0	4.9	1926	Salisbury, Md.
14	224460		Ga. s.	Marion B	9	6	34.0	10.3	4.3	1917	Brooklyn, N. Y.
15	93228		Ga. s.	Marion G	8	8	30.0	13.0	3.0	1901	Atlantic City, N. J.
16	225262		Ga. s.	Marion J	20	7	50.6	15.2	4.1	1925	Bena, Va.
17	222759		Ol. s.	Marion K	49	33	63.4	17.1	7.8	1923	Nyack, N. Y.
18	224634		Ga. s.	Marion L	11	8	36.2	11.2	3.2	1925	Mystic, Conn.
19	230935		Ol. s.	Marion W	16	10	47.2	14.2	3.6	1929	Blount, Miss.
20	225761		Ol. s.	Marion Adele	27	14	51.6	15.0	5.5	1926	Delanco, N. J.
21	228959		Ga. s.	Marion Clyde	7	6	31.9	9.6	3.2	1929	Crisfield, Md.
22	92787		Ga. s.	Marion Haggett	8	8	36.5	11.2	5.5	1897	Swans Island, Me.
23	91824		Ga. s.	Marion Mayne	17	9	45.1	15.8	4.4	1886	Leesburg, N. J.
24	223650		Ga. s.	Marion Sue Handy	21	14	51.6	14.2	4.7	1924	Crisfield, Md.
25	222005		Ol. s.	Marionetta	80	54	104.3	14.9	8.3	1917	Neponset, Mass.
26	92590		Ga. s.	Mariquita	18	15	41.0	13.6	7.4	1889	South Boston, Mass.
27	227111		Ol. s.	Marise	32	11	58.7	15.1	6.0	1927	Delanco, N. J.
28	222126		Ga. s.	Maris Stella	9	6	38.4	8.2	3.2	1911	Greenport, N. Y.
29	228227		Ol. s.	Maris Stella	143	97	103.3	22.3	10.9	1929	Essex, Mass.
30	224081		Ga. s.	Maritana	12	10	36.5	10.6	4.7	1924	Sturgeon Bay, Wis.
31	93150		Ga. s.	Marjorie	6	5	31.7	11.7	3.2	1897	Sayville, N. Y.
32	222205		Ga. s.	Marjorie	12	9	32.4	13.0	3.9	1922	Rock Harbor, Fla.
33	228762		Ol. w.	MARJORIE	48	47	74.1	16.0	4.0	1929	Pittsburgh, Pa.
34	230861		Ol. s.	Marjorie	10	7	32.2	10.0	4.8	1931	Seattle, Wash.
35	222866		Ol. s.	Marjorie Parker	76	29	78.3	21.7	9.0	1923	Essex, Mass.
36	218052		Ga. s.	Marjos	15	10	44.8	9.3	4.8	1909	Baltimore, Md.
37	92050		Ga. s.	Mark Stevens	17	11	54.0	14.0	3.4	1888	St. Peters, Md.
38	224013		Ga. w.	Marled	16	16	49.0	12.2	3.5	1924	Hobbs Island, Ala.
39	226181		Ga. s.	Marmor	11	6	33.1	11.0	2.7	1926	Berwick, La.
40	201833		Ol. s.	Marmor	69	47	57.0	20.3	8.5	1905	Tottenville, N. Y.
41	225318		Ol. s.	Marmot	44	30	55.8	15.3	7.6	1926	Tacoma, Wash.
42	227329		Ga. s.	Marmot	10	7	33.0	10.2	5.3	1928	do
43	229427		Ga. s.	Martha	20	13	47.7	14.0	4.2	1930	Houghton, Wash.
44	229222		Ga. s.	Marquette	13	5	43.6	11.2	4.5	1929	Harrington, Me.
45	208565		Ol. s.	MAROLD II	283	181	122.0	19.1	9.7	1911	Camden, N. J.
46	93386		Ga. s.	Mars	14	9	38.0	12.6	5.2	1903	Richardson, Wash.
47	100469		Ga. s.	Mars	22	20	45.5	16.5	4.4	1886	Bayport, N. Y.
48	212515		Ga. s.	Mars	10	7	35.0	9.6	4.1	1914	Docketon, Wash.
49	226684		Ga. s.	Mar-Sar	10	8	32.5	11.7	4.7	1927	Long Branch, N. J.
50	226328		Ol. s.	MARS	43	29	57.8	15.0	8.6	1927	Charleston, S. C.
51	226575		Ol. s.	Mars	44	30	59.2	16.1	7.7	1927	Tacoma, Wash.
52	222707		Ga. w.	Marshall	18	18	60.0	18.0	2.0	1923	Clarksville, Tenn.
53	205323		Ga. s.	Marshfield	12	9	41.8	9.2	3.6	1908	East Side, Oreg.
54	212459		Ol. s.	Marston	39	26	65.0	11.6	7.2	1914	Oshkosh, Wis.
55	213823		Ga. s.	Martha	11	7	35.7	10.3	4.9	1915	Tacoma, Wash.
56	215148		Ga. s.	Martha	22	19	43.1	13.0	6.0	1917	Seattle, Wash.
57	215539		Ga. s.	Martha	30	16	60.3	14.0	4.7	1917	Eureka, Calif.
58	225051		Ol. w.	MARTHA	64	45	73.3	16.0	4.3	1925	Pittsburgh, Pa.
59	228919		Ol. s.	Martha	20	14	41.5	12.0	5.9	1929	Norfolk, Va.
60	229998		Ol. s.	Martha	19	15	32.3	11.5	4.8	1930	Michigan City, Ind.
61	230588		Ga. s.	Marvel II	10	6	35.7	10.4	4.9	1930	Southwest Harbor, Me.
62	203810		Ga. s.	Martha A	8	7	36.0	13.2	3.2	1906	Sayville, N. Y.
63	226095		Ga. s.	Martha B	18	16	45.6	14.3	3.5	1926	Havre de Grace, Md.
64	223766		Ol. s.	MARTHA C	99	67	79.8	21.1	9.0	1924	Manitowoc, Wis.
65	226826		Ga. s.	Martha J	13	11	41.8	12.0	4.0	1927	Hoonah, Alaska
66	229907		Ga. s.	Martha M	8	7	33.1	11.5	3.4	1930	Tuckerton, N. J.
67	228513		Ga. s.	Martha R	11	9	38.0	11.2	4.4	1929	Fortescue, N. J.
68	205642		Ga. s.	Martha S	14	14	41.0	10.2	3.8	1908	West De Pere, Wis.

¹ Formerly U. S. Navy ga. s. 3651.

² Formerly sloop Mildred S.

³ Formerly ^a U. S. subchaser 257.
^b Ol. y. Bat.
^c Ol. y. Tip.

Motor Vessels

411

Line No.	Service	Crew	Horse-power	Name of owner	Home port	Address of owner
1	Fsh.	1	40	Booth Fisheries Co. (Del.)	Seattle, Wash.	Pier 11-B, foot Wall Street.
2	Fsh.	1	16	Robert B. Laird	Vineyard Haven, Mass.	Oak Bluffs, Mass.
3	Frt.	3	b 20	Charles Hansen	Milwaukee, Wis.	1221 South Twenty-ninth Street.
4	Pas.	2	16	Harry A. Mulliken	Apalachicola, Fla.	Tallahassee, Fla.
5	Wrk.	1	37	Cherry Welding Corporation (Va.)	Norfolk, Va.	
6	Frt.	2	20	Wells Yewell	Baltimore, Md.	Route 3, Box 83, Queens- town, Md.
7	Frt.	1	30	Shaver Transportation Co. (Oreg.)	Portland, Oreg.	Foot Fessenden Street.
8	Frt.	2	35	Johnson Tug & Barge Co. (Wash.)	Port Angeles, Wash.	226 North Laurel Street.
9	Msc.	1	20	Edward Watts	New York, N. Y.	129 Ocean Avenue, Bay Shore, N. Y.
10	Frt.	2	18	John N. Anderson	Perth Amboy, N. J.	258 Front Street.
11	Fsh.	3	36	W. B. Massenburg	Charleston, S. C.	R. F. D. No. 1.
12	Tow.	2	50	Edward Trojohn ¹	St. Louis, Mo.	4224 South Main Street.
13	Tow.	2	60	A. H. Rudford	Philadelphia, Pa.	714 North Sixty-third Street.
14	Pas.	1	32	Agnes Heidel	do	Norristown, Pa.
15	Pas.	1	12	William C. H. Gale	do	Atlantic City, N. J.
16	Frt.	4	50	J. W. Hornsby	Newport News, Va.	Yorktown, Va.
17	Pas.	3	100	Louis J. Kunze	Newark, N. J.	419 Rahway Avenue, Eliza- beth, N. J.
18	Fsh.	2	28	Charles A. Hanson	New York, N. Y.	Greenport, N. Y.
19	Fsh.	3	36	Mrs. Carroll E. Williams, jr.	Gulfport, Miss.	Biloxi, Miss.
20	Tow.	3	135	Meteor Transport and Trading Co. (Fla.)	Miami, Fla.	Miami Beach, Fla.
21	Pas.	1	50	Leon Stackhouse	Philadelphia, Pa.	Waretown, N. J.
22	Frt.	1	16	Elmo Turner	Bar Harbor, Me.	Northeast Harbor, Me.
23	Oys.	4	25	Merton L. Cain	Philadelphia, Pa.	Port Norris, N. J.
24	Frt.	2	25	Charles H. Charnick	Crisfield, Md.	711 West Main Street.
25	Pas.	3	300	Louis J. Kunze	Newark, N. J.	Elizabeth, N. J.
26	Pas.	4	30	John Tutrone	New York, N. Y.	1906 Eighty-fourth Street (B)
27	Fsh.	6	60	William H. McLaughlin	New London, Conn.	44 Berkley Avenue.
28	Fsh.	2	32	Vincent Castka	New York, N. Y.	335 East Seventy-third Street (B.)
29	Cod.	14	280	James Dinn	Boston, Mass.	162 Woodrow Street, Dor- chester, Mass.
30	Fsh.	2	b 24	Charles M. McDonald	Milwaukee, Wis.	Washington Island, Wis.
31	Oys.	1	24	Walter Brown	New York, N. Y.	West Sayville, N. Y.
32	Fsh.	3	14	J. M. Bethel	Key West, Fla.	Rock Harbor, Fla.
33	Tow.	1	b 120	Cumberland River Sand Co. (Tenn.)	Nashville, Tenn.	10 FATHERLAND STREET.
34	Fsh.	2	17	George Jacobsen	Seattle, Wash.	3038 West Sixty-fourth Street.
35	Cod.	17	120	Arthur L. Parker	Boston, Mass.	13 Fish Pier.
36	Misc.	1	106	William S. Barham	Newport News, Va.	Box 413.
37	Frt.	2	7	Frank Stich	Manteo, N. C.	Wanchese, N. C.
38	Tow.	3	25	Huntsville Transfer & Building Material Co.	Nashville, Tenn.	Huntsville, Ala.
39	Misc.	1	12	Alvin Vining	New Orleans, La.	Berwick, La.
40	Tow.	3	190	Marmor Marine Co. (N. Y.)	New York, N. Y.	584 McDonough Street (B).
41	Fsh.	9	60	A. Larson	Ketchikan, Alaska	Box 241.
42	Fsh.	2	18	Oscar Olsen	do	Seattle, Wash.
43	Fsh.	8	175	Pioneer Packing Co. (Wash.)	Seward, Alaska	Do.
44	Fsh.	2	150	Lewis Norton	Jonesport, Me.	Millbridge, Me.
45	Frt.	12	b 600	Hill-White Transit Company (Wis.)	Milwaukee, Wis.	Green Bay, Wis.
46	Fsh.	5	20	Lauritz P. Sjog	Ketchikan, Alaska	
47	Fsh.	4	55	Minnie R. Marriner	Miami, Fla.	Glencle, Ill.
48	Fsh.	4	55	Charles H. Rasmussen	Seattle, Wash.	2312 Warren Avenue.
49	Pas.	1	40	Joseph G. Collins	Philadelphia, Pa.	Forked River, N. J.
50	Tow.	3	150	Marine Contracting & Towing Co.	Charleston, S. C.	108 Concord Street.
51	Fsh.	8	60	Martin Budinich	Seattle, Wash.	1307 West Boston Street.
52	Fer.	1	15	Davidson County, Tenn.	Nashville, Tenn.	Courthouse.
53	Frt.	1	30	William C. Morgan	Marshfield, Oreg.	General delivery.
54	Tow.	6	b 100	Cook & Brown Lime Co. (Wis.)	Milwaukee, Wis.	Oshkosh, Wis.
55	Frt.	3	29	Eugene F. Dunlap	Seattle, Wash.	La Conner Wash.
56	Fsh.	1	30	E. A. Hansen	Astoria, Oreg.	General delivery.
57	Frt.	2	40	Thorvald Olsen	Eureka, Calif.	1462 California Street.
58	Tow.	2	120	Dravo Contracting Co. (Pa.)	Pittsburgh, Pa.	302 Pennsylvania Avenue.
59	Tow.	1	75	Standard Dredging Co. (N. J.)	New York, N. Y.	Jersey City, N. J.
60	Fsh.	2	36	Robert C. Ludwig	Chicago, Ill.	Michigan City, Ind.
61	Pas.	1	110	Joseph E. Spurling	Bar Harbor, Me.	Cranberry Isles, Me.
62	Frt.	1	15	Anna Kowalski	New York, N. Y.	South Jamesport, N. Y.
63	Frt.	5	58	D. Franklin Beck	Baltimore, Md.	Havre de Grace, Md.
64	Tow.	10	300	Great Lakes Dredge & Dock Co. (N. J.)	Duluth, Minn.	First and American National Bank.
65	Fsh.	4	20	Oliver Hawkins	Juneau, Alaska	Hoonah, Alaska.
66	Pas.	1	35	George R. Marshall	Philadelphia, Pa.	Tuckerton, N. J.
67	Fsh.	1	47	Thomas E. Ackley	do	Salem, N. J.
68	Fsh.	4	12	George Anheuser	Milwaukee, Wis.	Oconto, Wis.

¹ Formerly st. s. (a) Joseph H. Moran.
(b) James P. Stuart.

² Formerly ga. s. La Belle.
³ Formerly schooner yacht Ibis.

Line No.	Official No.	Signal letters	Rig	Name of vessel	Tonnage		Register dimensions			When built	Where built
					Gross	Net	Length	Breadth	Depth		
							Feet	Feet	Feet		
1	216470		Ga. s.	Martha T.....	8	5	32.2	9.2	4.2	1918	Seattle, Wash.....
2	202104		Ga. s.	Martha W.....	20	12	44.6	16.0	4.3	1905	Battery Park, Va.....
3	229450		Ga. s.	Martha Arminda.....	10	7	32.0	9.6	5.3	1930	Seattle, Wash.....
4	157183		Ga. s.	Martha Foss.....	96	65	87.5	22.4	8.7	1886	Astoria, Ore.....
5	203595		Ga. s.	Martha Lillian.....	22	15	50.0	15.4	4.0	1906	St. Andrew, Fla.....
6	224082		Ga. s.	Martha May.....	8	6	33.9	10.3	2.6	1923	Houma, La.....
7	206119		Ga. s.	Martha Meerwald.....	27	14	53.0	19.0	5.0	1909	Dorchester, N. J.....
8	92133		Ga. s.	Martha A. Shores.....	19	12	58.0	16.0	4.1	1889	St. Peters, Md.....
9	227895		Ol. s.	MARTHA E. ALLEN.....	2,935	1,994	334.0	51.2	18.9	1928	Lorsain, Ohio.....
10	207357		Ga. s.	Martha E. McLain.....	13	7	38.3	13.3	5.9	1910	Bremen, Me.....
11	224746		Ol. s.	Martha E. Murley.....	56	23	70.0	18.3	8.7	1925	Damariscotta, Me.....
12	92819		Ga. s.	Martha M. Lewis.....	6	6	38.8	14.1	2.5	1897	Wingate, Md.....
13	216581	LMDR	Ol. s.	Martin.....	141	76	109.4	19.9	8.4	1918	Weems, Va.....
14	223958		Ga. s.	Martin D.....	13	11	37.9	11.5	4.8	1919	Drier Bay, Alaska.....
15	213223		Ga. s.	Martin V.....	7	6	27.6	8.3	3.5	1914	West De Pere, Wis.....
16	224362		Ga. s.	Martin W.....	17	14	44.6	16.5	4.3	1924	Bluffton, S. C.....
17	225044		Ol. s.	MARTIN G. HAUSLER, JR.....	54	28	61.3	17.1	7.7	1925	Buffalo, N. Y.....
18	230119		Ol. s.	Martindale.....	85	58	70.4	19.0	9.2	1930	Seattle, Wash.....
19	216881		Ga. s.	Maru.....	19	13	51.8	12.8	5.3	1918	East San Pedro, Calif.....
20	202641		Ol. s.	Marvel.....	14	9	49.0	18.2	3.1	1905	Biloxi, Miss.....
21	230588		Ga. s.	Martha.....	16	11	41.7	14.3	4.1	1931	St. Augustine, Fla.....
22	92539		Ga. s.	Marvel Not.....	6	6	30.0	10.2	3.2	1893	Chincoteague, Va.....
23	222392		Ga. s.	Marvelo.....	9	6	41.3	10.8	3.5		Unknown.....
24	229116		Ol. s.	Marvin.....	13	9	42.1	12.3	4.6	1928	Cedar Bayou, Tex.....
25	92895		Ga. s.	Mary.....	24	16	51.6	14.2	5.9	1898	Tacoma, Wash.....
26	92322		Ol. s.	Mary.....	77	47	64.4	24.0	5.0	1891	San Francisco, Calif.....
27	93046		Ga. s.	Mary.....	16	12	42.8	16.7	4.2	1900	Half Moon, Ga.....
28	206962		Ga. s.	Mary.....	11	9	42.7	10.4	4.2	1911	Manitowoc, Wis.....
29	212918		Ga. s.	Mary.....	14	7	42.0	13.0	3.8	1915	Perrin, Va.....
30	215961		Ga. s.	Mary.....	8	6	31.5	10.0	3.9	1907	Seattle, Wash.....
31	219328		Ol. s.	Mary.....	54	20	69.0	18.4	7.5	1919	Friendship, Me.....
32	220106		Ol. s.	Mary.....	46	22	61.9	18.7	7.4	1920	Pocomoke City, Md.....
33	221973		Ga. s.	Mary.....	9	6	37.7	10.5	3.5	1919	Sea Isle City, N. J.....
34	222351		Ga. s.	Mary.....	11	9	37.0	12.0	3.8	1922	St. Ignace, Mich.....
35	223214		Ga. s.	Mary.....	9	6	38.8	9.1	4.3	1913	Brooklyn, N. Y.....
36	223271		Ga. s.	Mary.....	30	22	63.0	19.2	4.1	1923	Pascagoula, Miss.....
37	223276		Ga. s.	Mary.....	10	8	30.0	11.3	3.0	1923	Morgan City, La.....
38	224974		Ga. s.	Mary.....	11	7	43.3	10.0	3.9	1925	Honga, Md.....
39	223314		Ga. s.	Mary.....	11	9	43.2	10.7	2.8	1922	Fairbanks, Alaska.....
40	225303		Ga. w.	Mary.....	9	5	38.0	10.0	3.1	1925	Decatur, Ala.....
41	227126		Ga. s.	Mary.....	12	10	38.1	9.8	3.8	1927	Miami, Fla.....
42	228121		Ga. s.	Mary.....	15	10	43.6	14.2	4.8	1928	Fajardo, P. R.....
43	228137		Ol. s.	Mary.....	11	5	39.5	12.3	5.0	1928	Thomaston, Me.....
44	228290		Ol. s.	Mary.....	26	18	45.2	15.2	6.4	1929	St. Augustine, Fla.....
45	229262		Ga. s.	Mary.....	20	13	43.8	13.0	6.2	1929	Keyport, N. J.....
46	228162		Ol. w.	Mary.....	68	25	63.4	16.0	2.6	1928	Tuscaloosa, Ala.....
47	230135		Ol. s.	Mary.....	49	33	61.6	19.5	9.1	1930	Brooklyn, N. Y.....
48	230241		Ga. s.	Mary.....	22	16	46.6	12.6	6.0	1929	do.....
49	230418		Ga. s.	Mary.....	26	18	58.0	13.5	5.7	1930	Fairhaven, Mass.....
50	230682		Ol. s.	Mary.....	31	14	57.3	16.0	6.7	1930	Sausalito, Calif.....
51	222591		Ga. s.	Mary II.....	6	6	33.0	10.0	3.1	1916	Fairton, N. J.....
52	92246		Ga. s.	Mary A.....	11	10	30.0	13.8	4.0	1886	City Island, N. Y.....
53	208105		Ga. s.	Mary A.....	8	5	29.1	9.2	3.2	1905	Manitowoc, Wis.....
54	224861		Ol. s.	Mary A.....	56	29	77.0	17.1	8.3	1925	Essex, Mass.....
55	221953		Ol. s.	Mary A.....	34	17	63.0	16.3	6.3	1922	Friendship, Me.....
56	230073		Ol. s.	Mary A.....	44	30	61.5	18.4	5.5	1930	Edgewater, N. J.....
57	207286		Ga. s.	Mary B.....	32	22	64.8	15.4	4.4	1910	Astoria, Ore.....
58	207370		Ga. s.	Mary B.....	17	11	42.4	12.6	4.0	1910	Seattle, Wash.....
59	215525		Ga. s.	Mary B.....	9	6	42.0	10.6	3.4	1917	Fairbank, Md.....
60	220725		Ga. s.	Mary B.....	8	5	32.5	10.2	4.2	1920	Gig Harbor, Wash.....
61	229465		Ga. s.	Mary B.....	18	12	43.4	12.5	5.1	1930	Seattle, Wash.....
62	92536		Ol. s.	Mary C.....	24	12	55.0	14.5	4.3	1893	Sausalito, Calif.....
63	210141		Ga. s.	Mary C.....	18	7	47.7	12.2	5.2	1907	Friendship, Me.....
64	220269		Ga. s.	Mary C.....	11	8	38.4	12.0	4.0	1920	Naubinway, Mich.....
65	223767		Ol. s.	MARY C.....	99	67	79.8	21.1	9.0	1924	Manitowoc, Wis.....
66	230526		Ga. s.	Mary C.....	7	5	34.0	9.4	3.2	1931	Morehead City, N. C.....
67	224432		Ga. s.	Mary C.....	11	9	37.5	11.0	4.2	1925	Bay Center, Wash.....

¹ Formerly ga. s. Dolphin.

² Formerly ga. s. John Connelly.

Motor Vessels

413

Line No.	Service	Crew	Horse-power	Name of owner	Home port	Address of owner
1	Fsh.	1	15	E. F. Johnson.....	Seattle, Wash.....	322 Orcas Street.
2	Frt.	2	24	J. W. Woodland.....	Norfolk, Va.....	720 Twenty-eighth Street, Newport News, Va.
3	Fsh.	2	16	Arthur S. Spencer.....	Seattle, Wash.....	4742 Twelfth Avenue SW.
4	Tow.	7	240	Foss Co. (Wash.).....	do.....	Sixth Avenue West and Nickerson Street.
5	Fsh.	6	24	M. M. Glasgow.....	Pensacola, Fla.....	Panama City, Fla.
6	Fsh.	1	16	Theo Engeran.....	New Orleans, La.....	Houma, La.
7	Oys.	6	25	Augustus C. Meerwald.....	Philadelphia, Pa.....	South Dennis, N. J.
8	Oys.	2	15	Ross T. Bailey.....	Newport News, Va.....	Glass, Va.
9	Tnk.	32	1,500	Lake Tankers Corporation (Del.).....	Chicago, Ill.....	The Rookery.
10	Fsh.	1	65	John E. Johnson.....	Providence, R. I.....	
11	Fsh.	8	100	John G. Murley.....	New Bedford, Mass.....	107 North William Street, Fairhaven, Mass.
12	Oys.	4	12	James M. Lewis.....	Crisfield, Md.....	Bishops Head, Md.
13	Fsh.	6	100	Diamond State Fish Products Co. (Del.).....	Wilmington, Del.....	Lewes, Del.
14	Fsh.	3	30	Prince Packing Co. (Wash.).....	Seward, Alaska.....	
15	Fsh.	2	8	David H. Herbert.....	Marquette, Mich.....	Nahma, Mich.
16	Frt.	2	24	S. V. Teemer.....	Beaufort, S. C.....	Hiltenthead, S. C.
17	Tow.	7	240	Great Lakes Dredge & Dock Co. (N. J.).....	Duluth, Minn.....	First and American National Bank.
18	Fsh.	11	210	Henry Austrem.....	San Francisco, Calif.....	East San Pedro, Calif.
19	Fsh.	5	645	Southern California Fish Corporation (Calif.).....	Los Angeles, Calif.....	770 Benoir Street, Biloxi, Miss.
20	Oys.	6	36	John Mavar.....	Gulfport, Miss.....	Wildwood, N. J.
21	Fsh.	2	40	Albert Mortensen.....	Philadelphia, Pa.....	Chincoteague, Va.
22	Oys.	2	10	Milton Beebe.....	Cape Charles, Va.....	Route 1.
23	Frt.	2	24	C. A. Lookerman.....	Crisfield, Md.....	7922 Sherman Street, Ball Street Terminals.
24	Tow.	2	60	George Bacon.....	Houston, Tex.....	227 Benington Street.
25	Fsh.	8	40	Frederick Kruse.....	Seattle, Wash.....	206 West Bay Street.
26	Frt.	2	75	Carl A. Anderson.....	San Francisco, Calif.....	6434 Lake Park Avenue.
27	Fsh.	2	12	George W. Lowden, estate of.....	Savannah, Ga.....	112 Randolph Street.
28	Pas.	1	25	Walter Palinski.....	Chicago, Ill.....	
29	Frt.	1	36	Anders Williams Co. (Va.).....	Norfolk, Va.....	
30	Fsh.	4	9	A. Bowman.....	Wrangell, Alaska.....	Pier 4.
31	Cod.	9	60	Mary, Inc. (Mass.).....	New Bedford, Mass.....	515 Monroe Street. (B.)
32	Fsh.	3	60	William Lind.....	New York, N. Y.....	New Suffolk, N. Y.
33	Fsh.	3	24	David Raynor.....	do.....	St. Ignace, Mich.
34	Fsh.	1	60	Arthur Pomeroy.....	Marquette, Mich.....	501 West One hundred and thirty-fifth Street.
35	Fsh.	1	35	George Mann.....	New York, N. Y.....	Biloxi, Miss.
36	Fsh.	3	20	Antioch Packing Co. (Miss.).....	Gulfport, Miss.....	1216 Avenue K.
37	Fsh.	1	24	H. Brackman.....	Galveston, Tex.....	Hoopersville, Md.
38	Fsh.	2	30	Ulman White.....	Crisfield, Md.....	Akulurak, Alaska.
39	Frt.	1	25	John Monohan.....	Seward, Alaska.....	913 South Third Street.
40	Tow.	3	20	Louis Igert.....	Louisville, Ky.....	63 Southwest Sixth Street.
41	Fsh.	2	20	Miami Fish & Ice Co. (Fla.).....	Miami, Fla.....	Vieques Island, P. R.
42	Pas.	4	90	Juan F. Robles.....	San Juan, P. R.....	Nantucket, Mass.
43	Fsh.	1	45	James E. Chapel.....	Vineyard Haven, Mass.....	
44	Fsh.	2	60	Fred Hanson.....	St. Augustine, Fla.....	Box 745.
45	Fsh.	4	100	Wilbur C. Lambert.....	New York, N. Y.....	Nutley, N. J.
46	Tow.	5	100	Edwin C. Perkins.....	Mobile, Ala.....	Tuscaloosa, Ala.
47	Fsh.	4	100	Knut Barmen.....	New Bedford, Mass.....	South Dartmouth, Mass.
48	Fsh.	5	400	Oliver Conover.....	Hartford, Conn.....	Saybrook, Conn.
49	Fsh.	3	300	John Brown.....	Boston, Mass.....	Dorchester, Mass.
50	Pas.	5	110	Minnie Damata.....	San Francisco, Calif.....	2132 Mason Street.
51	Fsh.	1	25	Carl Gray.....	Philadelphia, Pa.....	20 Franklin Street, Bridge- ton, N. J.
52	Oys.	2	60	George A. Schmeelk.....	Bridgeport, Conn.....	61 Seabright Avenue.
53	Fsh.	3	8	Axel Carlson.....	Grand Haven, Mich.....	Manistee, Mich.
54	Cod.	12	120	Edward J. Weideman.....	Gloucester, Mass.....	8 Wiley Street.
55	Cod.	11	95	O'Hara Bros. Co. (Mass.).....	Boston, Mass.....	South Boston, Mass.
56	Fsh.	5	75	Martin Martinsen.....	New York, N. Y.....	Brooklyn, N. Y.
57	Fsh.	2	75	New England Fish Co. (Me.).....	Boston, Mass.....	44 Boston Fish Pier.
58	Fsh.	6	20	Booth Fisheries Co. (Del.).....	New York, N. Y.....	Pier 11-B, foot of Wall Street.
59	Frt.	2	15	J. Bain Bradshaw.....	Cambridge, Md.....	Fairbank, Md.
60	Fsh.	1	13	S. O. Robertson.....	Sitka, Alaska.....	Port Alexander, Alaska.
61	Fsh.	1	70	Libby, McNeill & Libby (Me.).....	Seattle, Wash.....	88 Hamlin Street.
62	Tow.	1	140	Crowley Launch & Tugboat Co. (Calif.).....	San Francisco, Calif.....	Pier 14.
63	Cod.	4	65	Henry T. Comeau.....	Portsmouth, N. H.....	Wiscasset, Me.
64	Fsh.	1	45	Reuben Carrow.....	Port Huron, Mich.....	205 North E., Cheboygan, Mich.
65	Tow.	10	300	Great Lakes Dredge & Dock Co. (N. J.).....	Duluth, Minn.....	First and American National Bank.
66	Fsh.	3	90	R. C. Fodrie.....	Beaufort, N. C.....	Morehead City, N. C.
67	Fsh.	1	16	A. A. Charawell.....	Seattle, Wash.....	Tokeland, Wash.

* Formerly ga. s. Pocomoke.

* Formerly U. S. Navy ga. s. 1169.

Motor Vessels

Line No.	Official No.	Signal letters	Rig	Name of vessel	Tonnage		Register dimensions			When built	Where built
					Gross	Net	Length	Breadth	Depth		
1	226866		Ga. s.	Mary O.....	12	10	40.0	10.8	3.7	1915	Philadelphia, Pa.....
2	215363		Ga. s.	Mary D.....	13	10	36.8	11.5	5.1	1916	Elizabeth, N. J.....
3	203729		Ga. s.	Mary E.....	16	8	46.4	14.0	5.8	1906	Bath, Me.....
4	212775		Ga. s.	Mary E.....	67	48	60.1	25.8	6.2	1914	Oakland, Calif.....
5	213469		Ga. s.	Mary E.....	10	9	33.1	10.5	4.1	1910	Trenton, N. J.....
6	228751		Ga. s.	Mary E.....	14	11	38.0	12.0	3.1	1929	Atlantic, N. C.....
7	227421		Ga. s.	Mary E. II.....	9	6	39.8	10.1	4.0	1928	Clayton, N. Y.....
8	219812		Ga. s.	Mary F.....	13	10	39.1	13.5	4.6	1920	Vermillion, Ohio.....
9	221187		Ga. s.	Mary F.....	21	8	54.4	14.7	4.4	1920	Palmer, Va.....
10	223665		Ga. s.	Mary F. II.....	15	12	51.9	14.3	3.3	1924	Vermillion, Ohio.....
11	213372		Ga. s.	Mary G.....	31	21	51.4	14.2	6.4	1915	Tacoma, Wash.....
12	214268		Ga. s.	Mary G.....	11	10	46.3	11.9	3.0	1916	Morehead City, N. C.....
13	218151		Ga. s.	Mary G. II.....	34	23	51.0	15.0	6.6	1919	Tacoma, Wash.....
14	220288		Ga. s.	Mary G. II.....	14	6	39.7	13.1	4.7	1920	Boston, Mass.....
15	222617		Ga. s.	Mary J.....	9	6	36.0	11.0	3.0	1922	Sitka, Alaska.....
16	227811		Ga. s.	Mary J.....	13	9	39.6	12.4	3.8	1928	Saxman, Alaska.....
17	210009		Ga. s.	Mary L.....	7	5	31.8	10.8	3.2	1912	Brunswick, Ga.....
18	210129		Ga. s.	Mary L.....	11	8	38.4	10.8	3.6	1910	Detroit, Mich.....
19	213272		Ga. s.	Mary L.....	13	8	39.0	11.4	5.4	1915	Ellsworth, Me.....
20	219934		Ga. s.	Mary L.....	8	7	33.2	8.8	4.4	1920	Seattle, Wash.....
21	220720		Ga. s.	Mary L.....	27	18	57.6	15.7	5.3	1920	Baltimore, Md.....
22	229170		Ga. s.	Mary L.....	13	10	41.8	13.2	3.5	Unknown.....
23	224256		Ga. s.	Mary M.....	42	20	60.0	17.7	6.0	1924	Amburg, Va.....
24	228058		Ga. s.	Mary M.....	25	25	60.0	16.0	2.8	1925	Pittsburgh, Pa.....
25	228422		Ol. s.	Mary M.....	33	19	55.0	16.3	5.8	1928	Biloxi, Miss.....
26	229207		Ol. s.	Mary M.....	59	40	63.4	17.6	8.3	1929	Tacoma, Wash.....
27	223434		Ga. s.	Mary R.....	10	7	28.0	11.8	4.0	1923	Unknown.....
28	229156		Ol. s.	Mary R.....	10	6	33.3	10.7	5.0	1929	Glg Harbor, Wash.....
29	216946		Ga. s.	Mary S.....	39	30	59.0	15.3	6.9	1918	Los Angeles, Calif.....
30	228555		Ga. s.	Mary S.....	24	13	53.5	14.4	5.8	1929	East Machias, Me.....
31	214952		Ga. s.	Mary V.....	12	10	34.8	11.3	4.5	1917	Seattle, Wash.....
32	224719		Ga. s.	Mary V.....	10	8	40.4	10.0	1.7	1925	St. Louis, Mo.....
33	227963		Ol. s.	Mary W.....	80	54	104.4	15.0	8.1	1917	Camden, N. J.....
34	228234		Ga. s.	Mary W.....	21	18	45.5	11.7	5.3	1929	Bellingham, Wash.....
35	228260		Ga. s.	Mary Z.....	13	8	45.8	11.9	2.8	1928	Olga, La.....
36	207546		Ga. s.	Mary A. J.....	7	6	31.7	8.0	3.7	1910	Douglas, Alaska.....
37	226025		Ol. s.	Mary and Elizabeth.....	64	44	56.9	23.6	7.1	1926	White Haven, Md.....
38	230056		Ol. s.	Mary and Julia.....	98	55	88.1	20.7	9.9	1930	Damariscotta, Me.....
39	222066		Ga. s.	Mary and Louise.....	23	16	51.6	14.5	4.5	1922	Irvington, Va.....
40	91812		Ga. s.	Mary and Virginia.....	16	9	54.1	16.1	4.1	1885	Pocomoke City, Md.....
41	93352		Ga. s.	Mary Adella.....	12	7	39.2	13.6	3.4	1902	Accomac, Va.....
42	210524		Ga. s.	Mary Alice.....	18	17	37.2	11.0	4.0	1912	Green Bay, Wis.....
43	229131		Ol. w.	MARY ALICE.....	214	203	134.8	27.0	5.5	1929	Pittsburgh, Pa.....
44	230138		Ga. w.	Mary Alice.....	12	8	29.4	8.0	2.6	1930	High Bridge, Ky.....
45	228976		Ga. s.	Mary Almede.....	6	5	25.2	12.0	2.9	1912	Port Republic, N. J.....
46	206112		Ga. s.	Mary Alphonse.....	11	9	45.0	10.1	3.6	1909	Georgetown, S. C.....
47	91492		Ga. s.	Mary Ann.....	11	5	38.4	13.8	4.0	1882	Rockaway, N. Y.....
48	215280		Ga. s.	Mary Ann.....	9	8	36.9	10.2	3.0	1917	Marshfield, Oreg.....
49	216670		Ga. s.	Mary Ann.....	14	11	37.5	11.7	3.4	1918	Douglas, Alaska.....
50	220342		Ga. s.	Mary Ann.....	38	25	60.8	14.0	5.8	1920	Beaumont, Tex.....
51	228525		Ga. s.	Mary Ann.....	23	20	50.8	13.3	3.5	1929	Arkansas City, Ark.....
52	230156		Ga. s.	Mary Ann.....	17	11	53.0	13.8	3.9	1930	Shadow, Va.....
53	201756		Ga. s.	Mary Anna.....	52	35	68.0	23.0	5.6	1905	Greenwich, N. J.....
54	205393		Ga. s.	Mary Barbara.....	30	19	49.3	17.6	5.4	1908	Port Jefferson, N. Y.....
55	227022		Ol. w.	Mary Bond.....	15	14	56.5	11.0	2.3	1927	Decatur, Ala.....
56	91579		Ol. s.	Mary Buckley.....	132	100	98.5	28.5	6.4	1883	Tottensville, N. Y.....
57	225317		Ga. s.	Mary Carmen.....	27	13	49.0	15.5	5.4	1926	Pascagoula, Miss.....
58	207169		Ol. s.	Mary Carolyn.....	28	20	68.0	21.0	5.5	1910	Greenwich, N. J.....
59	93235		Ol. s.	Mary Celina.....	14	14	49.0	16.9	2.4	1902	Biloxi, Miss.....
60	224131		Ol. s.	Mary Colman.....	31	18	54.5	19.3	4.5	1924	Perrin, Va.....
61	206063	KWVD	Ol. s.	Mary De Costa.....	103	62	88.6	22.8	10.4	1909	Gloucester, Mass.....
62	90174		Ga. s.	Mary Draper.....	41	28	62.0	16.0	5.9	1869	Jacksonville, Fla.....
63	92113		Ga. s.	Mary Elizabeth.....	25	21	57.2	16.4	4.2	1889	Cambridge, Md.....
64	202201		Ol. s.	MARY ELIZABETH.....	63	43	74.0	18.5	6.0	1905	Newburgh, N. Y.....
65	90432		Ga. s.	Mary Ella.....	13	11	39.0	15.8	3.0	1872	Rye, N. Y.....
66	222158		Ga. s.	Mary Ella.....	10	9	35.8	9.3	3.7	1914	Port Republic, N. J.....
67	224557		Ol. s.	Mary Ella.....	86	36	91.5	23.1	7.5	1925	Dorchester, N. J.....
68	226934		Ga. s.	Mary Ella.....	8	6	32.6	11.0	3.9	1927	Parkertown, N. J.....
69	200435		Ga. s.	Mary Ellen.....	18	15	39.6	14.2	4.6	1903	Whitcom, Wash.....
70	222149		Ol. s.	Mary Ellen.....	86	49	81.2	18.6	8.6	1922	Tacoma, Wash.....

1 Formerly (a U. S. Navy ga. s. No. 2637.
 2 ga. s. Joe Boy C.
 3 Formerly g. s. Margaret N.

4 Formerly (a U. S. Navy ol. s. S. C. No. 70.
 U. S. C. G. ol. s. Newbury.
 5 Formerly ga. s. V. C. Frazer.

Line No.	Service	Crew	Horse-power	Name of owner	Home port	Address of owner
1	Pas.	1	90	William Cooper.....	Philadelphia, Pa.....	2127 North Fifth Street.
2	Pas.	2	40	Henry Bley.....	New York, N. Y.....	9225 Glenwood Road (B).
3	Fsh.	5	25	William A. Dunn.....	Newport, R. I.....	Block Island, R. I.
4	Frt.	1	80	Sam Rafael Freight & Transfer Co. (Calif.).....	San Francisco, Calif.....	Pier 9.
5	Pas.	2	75	Robert E. Powell, jr.....	Philadelphia, Pa.....	1500 Walnut Street.
6	Fsh.	2	24	Duffy Day.....	New Bern, N. C.....	
7	Frt.	1	70	Otis Brooks Lumber Co.....	Ogdensburg, N. Y.....	Clayton, N. Y.
8	Fsh.	2	45	F. Hubert Parsons.....	Sandusky, Ohio.....	Vermillion, Ohio.
9	Fsh.	3	24	T. G. Julian.....	Reedville, Va.....	Palmer, Va.
10	Fsh.	2	100	George B. Parsons.....	Sandusky, Ohio.....	Vermillion, Ohio.
11	Fsh.	7	40	Northern Fisheries (Wash.).....	Tacoma, Wash.....	Anacortes, Wash.
12	Fsh.	4	37	Ocean Leather Co.....	Beaufort, N. C.....	120 Liberty Street, New York, N. Y.
13	Fsh.	8	50	Otto Bindpage.....	Ketchikan, Alaska.....	Box 903.
14	Cod.	6	250	Salvatore Rausa.....	Boston, Mass.....	10 Byron Court, Roxbury, Mass.
15	Fsh.	1	12	Peter C. Nielson.....	Sitka, Alaska.....	
16	Fsh.	1	20	Charles T. Johnson.....	Ketchikan, Alaska.....	Saxman, Alaska.
17	Fsh.	2	10	M. McIntosh.....	Brunswick, Ga.....	1813 Gordon Street.
18	Frt.	1	8	Albert Leonhardt.....	Detroit, Mich.....	2726 Jay Street.
19	Cod.	2	20	E. J. Ross.....	Rockland, Me.....	New Harbor, Me.
20	Fsh.	2	12	P. D. Blankenship.....	Seattle, Wash.....	Marysville, Wash.
21	Tow.	18	100	Arundel Corporation (Md.).....	Baltimore, Md.....	Pier 2, East Pratt Street.
22	Fsh.	1	20	J. M. McDonough.....	Galveston, Tex.....	2701 Avenue A.
23	Oys.	2	45	John W. Greene.....	Annapolis, Md.....	Hollywood, Md.
24	Fer.	1	b 18	Old Glassworks Ferry Co. (Pa.).....	Pittsburgh, Pa.....	R. F. D., Greensboro, Pa.
25	Oys.	3	40	Salvador Bivalacqua.....	New Orleans, La.....	636 Louisville Street.
26	Fsh.	9	135	Buchan & Heinen Packing Co. (Wash.).....	Ketchikan, Alaska.....	Port Amrstrong, Alaska.
27	Frt.	2	16	Charles Johnston.....	Savannah, Ga.....	507 East Thirty-sixth Street.
28	Fsh.	2	20	Mijo Radman.....	Tacoma, Wash.....	2121 South Tacoma Avenue.
29	Fsh.	7	b 65	Edna May Pericich Suglian.....	Los Angeles, Calif.....	San Pedro, Calif.
30	Frt.	2	40	Royal River Packing Co. (Me.).....	Portland, Me.....	Yarmouth, Me.
31	Fsh.	1	12	Jimmie Brown.....	Juneau, Alaska.....	Killisnoo, Alaska.
32	Pas.	1	15	Clyde Burch.....	St. Louis, Mo.....	1110 Dillon Street.
33	Cod.	12	120	Arthur L. Parker (Mass.).....	Boston, Mass.....	13 Fish Pier.
34	Fsh.	2	175	Bellingham Canning Co. (Wash.).....	Seattle, Wash.....	South Bellingham, Wash.
35	Oys.	1	30	Mato Zille.....	New Orleans, La.....	Empire, La.
36	Fsh.	1	20	W. A. Hart.....	Juneau, Alaska.....	Tenakee, Alaska.
37	Frt.	3	60	C. O. Banks.....	Crisfield, Md.....	Salisbury, Md.
38	Cod.	12	220	Mary and Julia (Mass.).....	New Bedford, Mass.....	Pier 4.
39	Frt.	3	25	Russell S. Baker.....	Cambridge, Md.....	
40	Frt.	2	24	T. E. Miles.....	Newport News, Va.....	Hicks Wharf, Va.
41	Oys.	2	18	James W. Jester.....	Cape Charles, Va.....	Chincoteague, Va.
42	Misc.	2	22	Charles S. Slining.....	Marquette, Mich.....	Gladstone, Mich.
43	Tow.	6	600	Keystone Sand & Supply Co. (Pa.).....	Pittsburgh, Pa.....	302 Penn Avenue.
44	Tow.	1	6	William Hicks.....	Louisville, Ky.....	High Bridge, Ky.
45	Pas.	1	40	J. E. Falkinburg.....	Philadelphia, Pa.....	Tuckerton, N. J.
46	Pas.	2	40	Robert H. Lucas.....	Charleston, S. C.....	Wando, S. C.
47	Frt.	1	22	J. C. Mattox.....	Norfolk, Va.....	2016 High Street, Portsmouth, Va.
48	Pas.	1	20	Charles H. Spooner.....	Marshfield, Oreg.....	
49	Fsh.	1	20	F. A. J. Callwas.....	Juneau, Alaska.....	Douglas, Alaska.
50	Msc.	2	50	Alexander & Smith Oil Co. (Tex.).....	Houston, Tex.....	Esperon Building.
51	Pas.	1	b 65	R. E. Miller.....	Memphis, Tenn.....	General delivery, Arkansas City, Ark.
52	Fsh.	2	35	J. L. Hutson.....	Newport News, Va.....	New Point, Va.
53	Tow.	2	100	Arthur Halliwell.....	Newark, N. J.....	221 Madison Avenue, Clifton, N. J.
54	Frt.	2	50	Arthur McMullen Co. (N. Y.).....	New York, N. Y.....	50 Church Street.
55	Tow.	1	25	Howard Powell.....	Mobile, Ala.....	Guntersville, Ala.
56	Frt.	7	120	H. L. Brooks.....	Washington, N. C.....	Bath, N. C.
57	Fsh.	6	6	Star Fish & Oyster Co. (Ala.).....	Mobile, Ala.....	Industrial Canal.
58	Oys.	6	60	Boyd M. Robbins.....	Philadelphia, Pa.....	Port Norris, N. J.
59	Tow.	2	45	Shell Producers Co. (Fla.).....	Tampa, Fla.....	1014 Losano Street.
60	Frt.	1	45	James H. Davis.....	Newport News, Va.....	Mobjack, Va.
61	Cod.	19	140	O'Hara Bros. Co. (Mass.).....	Boston, Mass.....	22 Fish Pier, South Boston, Mass.
62	Frt.	5	72	Stevens Line Co. (S. C.).....	Charleston, S. C.....	Yonges Island, S. C.
63	Oys.	2	15	Gordon Pope.....	Cambridge, Md.....	Oxford, Md.
64	Pas.	8	100	Wolf River Transportation Co. (Tenn.).....	Memphis, Tenn.....	154 East Calhoun Avenue.
65	Oys.	2	45	Clarence E. Palmer.....	Bridgeport, Conn.....	Riverside, Conn.
66	Pas.	1	16	Elmer J. Abbott.....	Philadelphia, Pa.....	6719 Lansdowne Avenue.
67	Oys.	18	90	Henry C. Nickelson.....	do.....	Port Norris, N. J.
68	Pas.	1	30	Lester J. Cowperthwaite.....	do.....	Beach Haven, N. J.
69	Fsh.	2	25	John Reilly.....	Seward, Alaska.....	Valdez, Alaska.
70	Fsh.	6	100	Farwest Fisheries (Wash.).....	Seattle, Wash.....	628 Pioneer Building.

* Formerly (a sch. Alma and Alvin.
(b ga. s. Jean H. Thompson.

* Formerly ga. s. Ossining.

Motor Vessels

Line No.	Official No.	Signal letters	Rlg	Name of vessel	Tonnage		Register dimensions			When built	Where built
					Gross	Net	Length	Breadth	Depth		
							Feet	Feet	Feet		
1	222023		Ol. w.	Mary Ellen	41	41	64.6	22.0	3.4	1922	Chamois, Mo.
2	223565		Ol. w.	Mary Ellen	33	14	52.4	13.4	3.6	1923	Havana, Ill.
3	227770		Ga. s.	Mary Ellen	15	10	38.9	13.2	5.3	1928	Houghton, Wash.
4	230232		Ol. s.	Mary Ellen	32	22	53.2	14.9	7.1	1930	Kennebunkport, Me.
5	212664		Ga. s.	Mary Ethel	55	37	61.3	17.6	6.6	1912	Superior, Wis.
6	209769		Ga. s.	Mary Fletcher	26	15	52.8	16.4	4.8	1912	Eclipse, Va.
7	202084		Ga. s.	Mary Frances	12	8	44.0	10.0	3.7	1905	Olympia, Wash.
8	227194		Ga. s.	Mary Frances	19	16	44.8	13.0	4.4	1927	Wittman, Md.
9	223429		Ga. s.	Mary Helen	93	77	73.2	21.3	6.6	1923	South Jacksonville, Fla.
10	223319		Ga. s.	Mary Jane	29	14	47.1	16.0	7.0	1923	Pensacola, Fla.
11	227987		Ga. s.	Mary Jane	30	26	44.0	12.6	5.0	1928	Cordova, Alaska
12	214439		Ga. s.	Mary Jean	8	5	33.9	11.1	5.0	1916	Seattle, Wash.
13	212849		Ga. w.	Mary Jo	65	34	64.0	19.0	4.7	1914	Vevay, Ind.
14	222827		Ga. s.	Mary John	11	7	35.0	11.3	3.5	1912	St. Andrew, Fla.
15	213665		Ga. s.	Mary Lenora	8	5	44.3	11.6	3.0	1915	Queenstown, Md.
16	226391		Ol. s.	Mary Lou	66	45	66.4	17.0	7.6	1927	Seattle, Wash.
17	227709		Ol. s.	Mary Lou	37	31	52.7	15.3	4.4	1928	Plaquemine, La.
18	230957		Ga. s.	Mary Lou	10	10	40.7	12.0	3.4	1931	Little Creek, Del.
19	228903		Ga. s.	Mary Louise	19	15	43.9	13.1	4.8	1929	Metlakatla, Alaska
20	222437		Ga. s.	Mary Lucille	29	27	40.0	16.0	3.2	1922	Everett, Wash.
21	209616		Ga. s.	Mary Malony	42	28	63.0	16.0	5.8	1912	Anacortes, Wash.
22	222553		Ol. s.	MARY MCCONNELL	25	21	65.0	12.0	4.0	1922	Dubuque, Iowa
23	223348		Ol. s.	MARY MARGARET	60	26	61.5	17.9	6.6	1923	Bay City, Mich.
24	223276		Ga. s.	Mary Mildred	12	6	42.1	12.0	3.7	1923	Perrin, Va.
25	206626		Ga. s.	Mary Minerva	5	5	27.3	11.6	2.6	1908	Atlantic City, N. J.
26	230666		Ga. s.	Mary Nell	13	9	40.8	11.5	4.6	1908	Ludington, Mich.
27	92732		Ga. s.	Mary Parker	10	7	26.0	13.5	4.5	1896	Westerly, R. I.
28	225190		Ga. s.	Mary Pearl	9	5	40.6	12.6	3.1		Unknown
29	223605		Ol. s.	Mary Poli	13	9	42.2	12.0	3.9	1924	Fernandina, Fla.
30	230551		Ga. s.	Mary Smith	7	5	34.0	9.0	2.6	1931	Morehead City, N. C.
31	222594		Ol. s.	Mary Steele	29	22	59.7	13.4	4.0	1906	do
32	206010		Ga. s.	Mary Sue	20	12	63.0	15.0	4.0	1908	Crab Neck, Va.
33	230660		Ga. s.	Mary Virginia	9	6	35.5	12.1	3.3	1931	Biloxi, Miss.
34	218446		Ga. s.	Mary Ward	11	8	37.0	12.2	3.3	1919	Sitka, Alaska
35	92918		Ga. s.	Mary A. Gleason	63	26	78.4	21.3	8.0	1899	Essex, Mass.
36	224304		Ol. s.	Mary A. Edwards	77	23	104.3	14.9	8.3	1917	Alexandria, Va.
37	208097		Ga. s.	Mary A. Sharp	24	14	65.0	14.0	5.3	1908	Sharps, Va.
38	220151		Ga. s.	Mary B. Holmes	14	6	42.2	12.3	4.7	1920	Eastport, Me.
39	226258		Ga. s.	Mary C. Fischer	12	8	37.6	10.7	5.4	1927	Seattle, Wash.
40	206777		Ga. s.	Mary C. Sharpless	21	10	49.0	17.0	5.4	1909	Dorchester, N. J.
41	229622		Ol. s.	Mary E. D'Eon	55	37	70.0	18.4	8.9	1930	Essex, Mass.
42	224375		Ga. s.	Mary E. Haynie	35	20	55.3	16.4	5.6	1924	Amburg, Va.
43	222000		Ol. s.	Mary E. O'Hara	108	49	92.0	22.8	11.0	1922	Essex, Mass.
44	200226	KSND	Ol. s.	Mary F. Curtis	121	65	101.3	24.0	11.2	1903	do
45	92395		Ga. s.	Mary E. Durrus	14	13	41.5	13.8	4.6	1891	Keyport, N. J.
46	135203		Ga. s.	Mary F. Howlett	27	11	58.0	19.6	5.0	1876	Philadelphia, Pa.
47	90351		Ga. s.	Mary F. Sheppard	30	14	55.7	18.8	5.0	1871	Bridgeton, N. J.
48	212168		Ga. s.	Mary G. Morehead	21	16	58.3	13.5	3.9	1914	Morehead City, N. C.
49	212665		Ga. s.	Mary J. Dean	15	8	42.0	12.6	3.8	1914	Hoopers Island, Md.
50	228042		Ol. s.	Mary J. Landry	45	18	71.5	16.5	7.7	1928	Damariscotta, Me.
51	220818		Ga. s.	Mary J. Walton	10	6	34.0	12.9	3.2	1920	Apalachicola, Fla.
52	219071		Ga. s.	Mary K. Warren	16	11	43.0	11.4	4.9	1919	Berkeley, Va.
53	91403		Ga. s.	Mary L. Robbins	16	13	40.5	15.5	4.4	1882	Cedarville, N. J.
54	93394		Ga. s.	Mary M. Lord	21	9	50.6	16.2	7.1	1903	Lubec, Me.
55	209187		Ol. s.	Mary P. Goulart	119	66	104.0	24.0	10.8	1911	Gloucester, Mass.
56	93108		Ga. s.	Mary P. Mosquito	84	47	84.5	22.7	9.0	1901	Essex, Mass.
57	224179		Ol. s.	Mary R. Mullins	77	42	84.7	20.3	8.8	1921	Friendship, Me.
58	211628		Ga. s.	Mary S. Faunce	9	6	37.3	12.3	3.9	1913	Coan River, Va.
59	93223		Ga. s.	Mary T. Fallon	74	48	75.5	21.6	9.0	1901	Essex, Mass.
60	227063		Ol. s.	Marydel	171	116	97.6	28.2	7.7	1927	Ruark, Va.
61	223181		Ga. s.	Maryeth	11	7	38.5	9.0	4.3		Unknown
62	161227	KSLF	Ol. s.	MARYLAND	2,498	2,068	259.5	45.3	22.9	1903	Bath, Me.
63	204710		Ga. s.	Maryland	17	13	49.0	15.9	4.4	1907	Oxford, Md.
64	206057		Ga. s.	Maryland	14	9	48.6	16.1	3.1	1906	Havre de Grace, Md.
65	212857		Ga. s.	Maryland	14	11	40.2	11.8	3.0	1914	Miami, Fla.
66	215751		Ga. s.	Maryland	15	10	52.0	12.7	4.2	1917	Elliot, Md.
67	221866		Ga. s.	Maryland	9	5	39.2	12.1	2.7	1921	Cut Off, La.

¹ Formerly ga. w. Blotuck.
² Formerly ga. s. Texaco 184.

³ Formerly U. S. Coast Guard Ga. s. Carolina.
⁴ Formerly U. S. Navy subchaser 106.

Motor Vessels

417

Line No.	Service	Crew	Horse-power	Name of owner	Home port	Address of owner
1	Pas.	2	30	Charles A. A. Zeller	St. Louis, Mo.	214 East Davis Street.
2	Tow.	4	60	Illinois River Packet Co. (Ill.)	Peoria, Ill.	Pekin, Ill.
3	Fsh.	2	50	Elias Chester	Ketchikan, Alaska	Seattle, Wash.
4	Fsh.	2	70	August Reiter	New York, N. Y.	Greenport, N. Y.
5	Frt.	4	80	Leo H. Jansen	Milwaukee, Wis.	Marinette, Wis.
6	Frt.	2	40	S. P. Willis & Bro.	Washington, N. C.	Middletown, N. C.
7	Tow.	1	50	Foss Co. (Wash.)	Seattle, Wash.	Sixth Avenue West and Nickerson Street.
8	Fsh.	2	40	Thomas Trott	Annapolis, Md.	General delivery.
9	Tnk.	2	60	Cities Service Refining Co. (Mass.)	Boston, Mass.	260 Tremont Street.
10	Fsh.	6	36	Liberty Fish & Oyster Co. (Tex.)	Galveston, Tex.	Pier 22.
11	Fsh.	3	45	Cordova Packing Co. (Alaska)	Juneau, Alaska	Cordova, Alaska.
12	Msc.	6	40	Sawyer Reynolds & Co. (T. A.)	Ketchikan, Alaska	
13	Fer.	3	25	John F. Klein	St. Louis, Mo.	Cairo, Ill.
14	Frt.	1	24	W. P. Worthington	Pensacola, Fla.	Panama City, Fla.
15	Frt.	2	10	Wells Yewell	Baltimore, Md.	Route 3, Box 83, Queens- town, Md.
16	Fsh.	4	135	Libby, McNeill & Libby (Me.)	Seattle, Wash.	88 Hamlin Street.
17	Pas.	3	60	James Clyde Dean	New Orleans, La.	Plaquemine, La.
18	Pas.	1	70	George C. Haggerty	Wilmington, Del.	Little Creek, Del.
19	Fsh.	5	30	Nakat Packing Corporation (N. Y.)	Ketchikan, Alaska	
20	Tow.	2	32	Mrs. Lewis Goldabell	Seattle, Wash.	Everett, Wash.
21	Fsh.	2	75	Carl Rubinstein	do.	Pioneer Building.
22	Pas.	2	90	Richard McConnell	St. Louis, Mo.	Cave in Rock, Ill.
23	Frt.	4	120	Phillip R. Eaglesfield	Grand Haven, Mich.	1106 Lake Boulevard, St. Joseph, Mich.
24	Frt.	2	24	W. A. Graham	Newport News, Va.	Messick, Va.
25	Pas.	1	14	Horace Cranmer	Philadelphia, Pa.	Beach Haven, N. J.
26	Tow.	3	b 30	Menominee Lumber & Cedar Co. (Mich.)	Milwaukee, Wis.	Menominee, Mich.
27	Pas.	2	24	Arthur Chadwick	New York, N. Y.	1880 Crotona Parkway.
28	Frt.	1	10	O. B. Spivey	Newport News, Va.	533 Thirty-first Street.
29	Tow.	2	30	Clewiston Building Material Co. (Fla.)	Miami, Fla.	Box 37, Clewiston, Fla.
30	Fsh.	6	72	Chas. Wesley Willis	Beaufort, N. C.	Morehead City, N. C.
31	Pas.	2	75	Richmond Cedar Works (Va.)	Newport News, Va.	Richmond, Va.
32	Frt.	2	37	W. T. Shield	do.	Dandy, Va.
33	Fsh.	1	40	Fred Jeanfreau	New Orleans, La.	3347 Franklin Avenue.
34	Fsh.	1	16	Geo. Ward	Sitka, Alaska	
35	Fsh.	8	37	Bay Fisheries Co. (Fla.)	Pensacola, Fla.	St. Andrews, Fla.
36	Fsh.	22	100	Herbert N. Edwards	New York, N. Y.	East Hampton, N. Y.
37	Tow.	3	35	Joseph F. O'Brien, Estate of	Savannah, Ga.	201 West River Street.
38	Frt.	1	32	Ernest R. Holmes	Eastport, Me.	Customs Street.
39	Fsh.	1	20	Cliff Sumerlin	Juneau, Alaska	Cordova, Alaska.
40	Oys.	5	25	John Sharpless	Philadelphia, Pa.	Millville, N. J.
41	Cod.	10	95	John A. D'Eon	Gloucester, Mass.	66 Maplewood Avenue.
42	Frt.	3	35	Allie G. Simmons	Crisfield, Md.	Fishing Creek, Md.
43	Cod.	10	100	O'Hara Bros. Co. (Mass.)	Boston, Mass.	22 Fish Pier, South Boston, Mass.
44	Cod.	19	120	Gorton-Pew Vessels Co. (Mass.)	Gloucester, Mass.	Rowe Square.
45	Msc.	1	25	Ralph Jones	New York, N. Y.	Great Kills, N. Y.
46	Oys.	9	50	John Flynn	Philadelphia, Pa.	10 Euclid Avenue, Merchant- ville, N. J.
47	Oys.	6	38	A. B. Campbell, sr.	do.	Port Norris, N. J.
48	Frt.	3	70	S. E. Baltary	Charleston, S. C.	Timrod Hotel.
49	Frt.	2	12	H. Hansel Tyler	Crisfield, Md.	Fishing Creek, Md.
50	Cod.	6	100	Simon A. Landry	Gloucester, Mass.	15 Taylor Street.
51	Fsh.	2	12	S. D. Walton	Apalachicola, Fla.	
52	Tow.	1	36	Old Dominion Marine Ry. Corporation (Va.)	Norfolk, Va.	Foot Mulberry Street, Berk- ley, Va.
53	Oys.	4	20	Harry Sutter	Philadelphia, Pa.	Port Norris, N. J.
54	Frt.	2	20	E. W. Brown Co.	Portland, Me.	South Portland, Me.
55	Cod.	27	100	Manuel O. Santos	Provincetown, Mass.	151 Commercial Street.
56	Fsh.	16	72	Frank W. Wilkison	New York, N. Y.	19 Fulton Fish Market.
57	Fsh.	9	180	Mary R. Mullins	New Bedford, Mass.	Pier 4.
58	Msc.	3	18	H. G. Oakley	Reedville, Va.	Simonson, Va.
59	Fsh.	16	72	James S. Ellis	Boston, Mass.	Melrose Highlands, Mass.
60	Frt.	4	120	Wm. E. Valliant	Baltimore, Md.	Laurel, Del.
61	Msc.	1	26	Leon Sawyer	Miami, Fla.	1237 North West Fortieth Street.
62	Frt.	25	b 720	Texas Co. (Del.)	Wilmington, Del.	7 West Tenth Street.
63	Frt.	2	10	William H. Valliant	Cambridge, Md.	Bellevue, Md.
64	Pas.	2	30	Purnell Potter	Wilmington, Del.	Millford, Del.
65	Pas.	1	35	Stanley Kitching	Miami, Fla.	Care Stuart Bank & Trust Co., Stuart, Fla.
66	Frt.	2	30	Alice M. Parks	Crisfield, Md.	24 Maryland Avenue.
67	Pas.	3	21	W. J. Bowley	New Orleans, La.	Violet, La.

* Formerly schooner Ella Weisinger.

* Formerly ga. s. Mispah.

† Formerly ga. s. Kineo.

Line No.	Official No.	Signal letters	Rig	Name of vessel	Tonnage		Register dimensions			When built	Where built
					Gross	Net	Length	Breadth	Depth		
					Feet			Feet			
1	222080		Ga. s.	Maryland	14	11	41.0	12.2	4.0		Unknown
2	228817		Ga. s.	Marymount	46	31	57.0	15.5	7.7	1929	Tacoma, Wash.
3	213109		Ga. s.	Marysville	26	17	46.0	13.6	5.9	1915	do
4	92549		Ga. s.	Mascot	5	5	41.8	11.2	2.7	1893	Salisbury, Md.
5	92587		Ga. s.	Mascot	21	7	50.0	12.8	6.2	1894	Boston, Mass.
6	202407		Ga. s.	Mascot	59	42	71.0	20.2	6.6	1905	Greenport, N. Y.
7	205548		Ga. s.	Mascot	5	5	25.0	7.0	6.8	1908	Elizabeth City, N. C.
8	213678		Ga. s.	Mascot	10	10	30.0	9.3	3.4	1915	Green Bay, Wis.
9	214739		Ga. s.	Mascot	15	14	52.0	12.6	2.3	1917	Holly Hill, Fla.
10	221748		Ga. s.	Mascot	7	5	31.6	10.6	3.6	1921	Belmar, N. J.
11	225031		Ol. s.	Mascot	14	9	59.1	15.2	4.1	1925	Sandusky, Ohio
12	229989		Ga. s.	Mascot	9	7	34.6	9.3	4.3	1922	Bellingham, Wash.
13	218378		Ga. s.	Mascot II	12	8	43.5	11.4	4.5	1916	Los Angeles, Calif.
14	92226		Ga. s.	Mascot	15	14	40.4	15.9	4.1	1890	Port Republic, N. J.
15	92018		Ga. s.	Mascotte	22	15	51.8	15.0	4.4	1884	Roslyn, N. Y.
16	92347		Ga. s.	Mascotte	6	5	28.7	11.5	3.6	1885	Alexandria, Va.
17	226863		Ol. s.	Masen	21	9	44.3	14.2	4.2	1927	Fernandina, Fla.
18	221310		Ga. s.	Mason	9	6	31.5	11.3	3.0	1921	Galveston, Tex.
19	92871		Ol. s.	Massasolt	31	21	58.4	17.8	7.6	1898	Gloucester, Mass.
20	224099		Ga. s.	Massasolt	11	8	44.0	13.4	3.2	1906	Sayville, N. Y.
21	223488		Ga. s.	Matchless	12	8	42.0	14.0	3.3	1923	Houma La.
22	227102		Ga. s.	Matchless	9	7	32.0	9.2	3.4	1927	Sealevel, N. C.
23	228371		Ol. s.	MATERIAL SERVICE	1,077	736	239.7	40.1	13.9	1929	Sturgeon Bay, Wis.
24	227881		Ga. s.	Mathilda V	7	5	29.0	9.0	3.2	1921	Gladstone, Mich.
25	202221		Ga. s.	Matilda	99	73	79.0	29.0	6.1	1905	San Francisco, Calif.
26	215490		Ga. s.	Matilda	11	7	39.0	11.3	3.6	1917	Wrangell, Alaska
27	230202		Ga. s.	Matilda	19	15	50.7	17.1	2.7	1930	Franklin City, Va.
28	213366		Ga. s.	Matilda B	7	5	28.4	12.7	3.2	1913	Port Republic, N. J.
29	207325		Ga. s.	Matilda J. Dixon	8	6	38.9	13.4	3.3	1910	Olivet, Md.
30	210764		Ga. s.	Matsu	15	10	48.4	12.2	5.0	1912	Oakland, Calif.
31	225770		Ga. w.	Mattie	14	12	39.5	10.3	3.0	1926	Kansas City, Mo.
32	93069		Ga. s.	Mattie II	7	6	30.3	12.5	4.1	1899	Port Republic, N. J.
33	92985		Ga. s.	Mattie J	13	7	40.3	14.2	3.3	1899	Biloxi, Miss.
34	220933		Ga. s.	Mattie J	11	5	45.9	11.3	4.1	1920	Lewisetta, Va.
35	224323		Ga. s.	Mattie J	17	14	33.1	12.3	5.4	1924	Seatt.e, Wash.
36	226783		Ga. p.	Mattie Lee	23	23	60.5	13.1	3.4	1926	Mulberry, Ark.
37	91515		Ol. s.	Mattie May	45	31	63.8	20.7	5.0	1882	Isle of Wight Co., Va.
38	91664		Ga. s.	Mattie B. Sheppard	14	7	40.6	15.8	4.0	1884	Bridgeton, N. J.
39	92886		Ga. s.	Mattie L. Tyler	5	5	35.5	12.6	2.6	1899	Pocomoke City, Md.
40	91906		Ga. s.	Mattie P. Flavell	33	19	61.4	19.3	5.8	1887	Bridgeton, N. J.
41	229155		Ol. s.	Matton	45	30	60.4	14.5	9.1	1929	Cohoes, N. Y.
42	92339		Ga. s.	Maud	12	8	27.5	13.0	4.0	1889	Newport, R. I.
43	92793		Ga. s.	Maud	7	7	32.5	13.5	3.8	1897	Patchogue, N. Y.
44	207248		Ga. s.	Maud C	13	7	37.9	8.8	3.8	1909	Jacksonville, Fla.
45	201996		Ga. s.	Maud E	15	13	45.0	15.6	4.1	1905	Atlantic City, N. J.
46	228155		Ga. s.	Maud S	12	8	45.0	10.8	3.9	1928	Crisfield, Md.
47	206102		Ga. s.	Maud S II	18	12	39.6	14.5	5.3	1909	Patchogue, N. Y.
48	201795		Ga. s.	Maud and Reg.	12	8	54.0	13.2	3.9	1905	Washington, N. C.
49	200329		Ga. s.	Maud Hellen	7	5	37.4	12.7	3.0	1903	Crittenden, Va.
50	92456		Ga. s.	Maud Moller	6	5	31.0	13.6	3.4	1892	Patchogue, N. Y.
51	91056		Ol. s.	Maud Wilmot	72	47	72.4	17.1	7.0	1878	Pittsburgh, Pa.
52	92886		Ga. s.	Maud B. Morse	8	5	29.8	10.6	5.0	1897	Cushing, Me.
53	200862		Ga. s.	Maud F. Silva	86	77	85.0	22.5	10.2	1904	Gloucester, Mass.
54	214082		Ga. s.	Maude Hazel	11	9	37.5	9.8	3.5	1916	Everett, Wash.
55	205774		Ga. s.	Maudie	11	8	38.6	9.0	4.2	1908	Mobile, Ala.
56	207421		Ga. s.	Maurice T	8	7	27.0	8.3	3.6	1909	Ludington, Mich.
57	224635		Ga. s.	Maurice G. Davis	20	10	46.0	14.3	6.4	1925	Thomaston, Me.
58	228929		Ol. s.	MAURINE	48	33	62.8	16.4	6.8	1929	Houquiam, Wash.
59	228077		Ga. s.	Mava Kathryn	20	11	51.1	14.5	4.4	1928	Ruark, Va.
60	215195		Ga. s.	Mavis	29	24	52.6	14.2	5.7	1917	Seattle, Wash.
61	227028		Ol. s.	MAVRET II	24	16	60.2	14.1	4.2	1927	Ashtabula, Ohio
62	214222		Ga. s.	Maxine III	13	8	54.4	10.0	4.3	1916	Alexandria Bay, N. Y.
63	220251		Ga. s.	Maxine V	13	8	64.6	10.2	2.6	1920	do
64	221551		Ga. s.	Maxton	12	10	39.8	11.1	2.6	1921	Atlantic, N. C.
65	98282		Ga. s.	Maxwell	19	12	46.5	15.2	6.6	1902	Gloucester, Mass.
66	221684		Ga. s.	Maxwell	13	11	41.3	12.8	3.3	1905	St. Andrew, Fla.
67	223402		Ga. w.	Maxwell	26	15	63.9	14.0	3.2	1923	Carthage, Tenn.

¹ Formerly ga. s. Eight Bells.

Motor Vessels

419

Line No.	Service	Crew	Horse-power	Name of owner	Home port	Address of owner
1	Frt.	1	30	A. S. Foreman.....	Norfolk, Va.....	1143 Manchester Avenue.
2	Fsh.	10	50	Nick Mullan.....	Tacoma, Wash.....	2723 North Starr Street.
3	Fsh.	8	55	Vine Dragojevich.....	do.....	Everett, Wash.
4	Frt.	2	5	Mabry B. Crockett.....	Cambridge, Md.....	Oxford, Md.
5	Fsh.	5	85	Oswald Johansen.....	New York, N. Y.....	653 Fifty-sixth Street (B),
6	Oys.	6	75	Andrew Radel Oyster Co. (Conn.).....	Bridgeport, Conn.....	South Norwalk, Conn.
7	Tow.	1	12	C. H. Lawson.....	Newport News, Va.....	Williamsburg, Va.
8	Fsh.	3	20	Swara Hagen.....	Milwaukee, Wis.....	Washington Island, Wis.
9	Pas.	1	75	Ralph H. Nutting.....	St. Augustine, Fla.....	P. O. Box 1632, Daytona Beach, Fla.
10	Fsh.	6	20	Long Beach Fishery (N. J.).....	Philadelphia, Pa.....	Brant Beach, N. J.
11	Pas.	1	150	John P. Neuman.....	Sandusky, Ohio.....	Foot Columbus Avenue.
12	Fsh.	1	24	Emma Phillips.....	Sitka, Alaska.....	
13	Pas.	4	40	Lee J. Muchenberger.....	Los Angeles, Calif.....	Santa Monica, Calif.
14	Pas.	2	18	Bessie W. Gale.....	Philadelphia, Pa.....	336 North Maine Avenue, Atlantic City, N. J.
15	Frt.	2	18	Joseph W. Trautwein.....	Annapolis, Md.....	132 Dook Street.
16	Pas.	2	24	Daniel Wagner.....	New York, N. Y.....	6060 Cooper Avenue (B).
17	Fsh.	3	46	A. C. Hedlund.....	Fernandina, Fla.....	110 South Sixth Street.
18	Frt.	1	60	Alfred Mason.....	Galveston, Tex.....	South Houston, Houston, Tex.
19	Fsh.	4	96	Douglas P. Malone.....	Vineyard Haven, Mass.....	Nantucket, Mass.
20	Msc.	1	10	Hattie F. Griffin.....	Bridgeport, Conn.....	81 Water Street, Stamford, Conn.
21	Frt.	3	37	Marcial Pitre.....	New Orleans, La.....	Cut Off, La.
22	Fsh.	2	12	Leon Salter.....	Beaufort, N. C.....	Sealevel, N. C.
23	Frt.	20	b 700	Leatham Smith-Putnam Navigation Co. (Ill.).....	Milwaukee, Wis.....	205 West Wacker Drive, Chicago, Ill.
24	Fsh.	2	23	Phillip VanLandschoot.....	Sault Ste. Marie, Mich.....	Gladstone, Mich.
25	Frt.	3	70	Sven Fredrickson.....	San Francisco, Calif.....	6 Folsom Street.
26	Fsh.	1	12	Ohas. Jones.....	Wrangell, Alaska.....	
27	Frt.	2	65	W. H. Lang.....	Cape Charles, Va.....	Accomac, Va.
28	Pas.	1	14	William V. Wilbert.....	Philadelphia, Pa.....	Forked River, N. J.
29	Frt.	3	20	Wilson W. Dowell.....	Annapolis, Md.....	Solomons, Md.
30	Frt.	1	b 75	R. H. Vehmeyer.....	San Francisco, Calif.....	44 Weber Avenue, Stockton, Calif.
31	Tow.	2	30	John Barclay.....	Kansas City, Mo.....	1214 North Third Street.
32	Fsh.	1	12	Lewis Adelbert White.....	Philadelphia, Pa.....	Tuckerton, N. J.
33	Oys.	4	15	Mrs. J. T. Maybury.....	Gulfport, Miss.....	Biloxi, Miss.
34	Frt.	2	32	W. J. Curren.....	Reedville, Va.....	Lewisetta, Va.
35	Tow.	1	20	Emily Butts.....	Seattle, Wash.....	1719 Forty-sixth Avenue Southwest.
36	Pas.	1	10	C. M. Hoover.....	Memphis, Tenn.....	Mulberry, Ark.
37	Frt.	1	60	J. M. Mathews.....	Norfolk, Va.....	1719 Brown Avenue.
38	Oys.	3	40	Arthur Windfohr.....	Philadelphia, Pa.....	Port Norris, N. J.
39	Oys.	3	7	Edward Gaines.....	Reedville, Va.....	Callao, Va.
40	Oys.	6		Amos Pepper.....	Philadelphia, Pa.....	Dividing Creek, N. J.
41	Tow.	3	210	Matton Steamboat Co. (N. Y.).....	Albany, N. Y.....	Cohoes, N. Y.
42	Pas.	1	16	Augusto J. Andrews.....	Providence, R. I.....	Pawtucket, R. I.
43	Fsh.	1	16	Daniel O. Sealey.....	Perth Amboy, N. J.....	Keansburg, N. J.
44	Frt.	1	21	Standard Manufacturing Co. (Fla.).....	Tampa, Fla.....	Cedar Keys, Fla.
45	Pas.	2	35	Maurice L. Senn.....	Philadelphia, Pa.....	6219 Washington Avenue.
46	Msc.	1	100	Wm. T. Sterling.....	Crisfield, Md.....	127 Chesapeake Avenue.
47	Fsh.	2	40	P. Honfrid Perssen.....	Philadelphia, Pa.....	313 Stroudsburg Avenue, Atlantic City, N. J.
48	Tow.	2	36	Washington Packing Co. (N. C.).....	Washington, N. C.....	
49	Fsh.	1	7	Battery Park Fish & Oyster Co.....	Newport News, Va.....	Battery Park, Va.
50	Fsh.	1	50	Sven R. Ruthenbeck.....	New York, N. Y.....	1745 Sheepshead Bay Road (B).
51	Tow.	8	240	A. W. Whiteman.....	New Orleans, La.....	Canal Bank Building.
52	Pas.	2	7	Ludwig Windson.....	Gloucester, Mass.....	322 Main Street.
53	Fsh.	11	b 48	E. E. Saunders & Co. (Fla.).....	Pensacola, Fla.....	813 South Palafox Street.
54	Fsh.	1	20	William Graham.....	Seattle, Wash.....	Stanwood, Wash.
55	Tow.	2	30	Home Dredging Co. (Ala.).....	Mobile, Ala.....	
56	Tow.	1	8	Abrahamson-Nerhelm Co. (Mich.).....	Grand Haven, Mich.....	Ludington, Mich.
57	Fsh.	6	35	James H. Larkin.....	Rockland, Me.....	St. George, Me.
58	Tow.	3	250	Schafer Bros. Lumber & Door Co. (Wash.).....	Seattle, Wash.....	Montesano, Wash.
59	Frt.	2	35	H. E. Hudgins.....	Newport News, Va.....	Cobbs Creek, Va.
60	Fsh.	2	40	Nakat Packing Corporation (N. Y.).....	Ketchikan, Alaska.....	
61	Fsh.	4	120	Charles R. Hoskins.....	Erie, Pa.....	133 West Third Street.
62	Pas.	1	60	Combined Thousand Islands Boat Tours (N. Y.).....	Cape Vincent, N. Y.....	Alexandria Bay, N. Y.
63	Pas.	1	80	do.....	do.....	Do.
64	Frt.	2	24	Mrs. Jennie Lee.....	Beaufort, N. C.....	Morehead City, N. C.
65	Fsh.	4	24	Henry G. Swinson.....	Gloucester, Mass.....	Box 277.
66	Frt.	1	25	Will Miller.....	Pensacola, Fla.....	Panama City, Fla.
67	Tow.	2	60	Cumberland Barge Line Co.....	Nashville, Tenn.....	Carthage, Tenn.

Line No.	Official No.	Signal letters	Rig	Name of vessel	Tonnage		Register dimensions			When built	Where built
					Gross	Net	Length	Breadth	Depth		
					Feet						
1	202241		Ga. s.	May	14	11	47.0	12.0	4.0	1905	Wildwood, N. J.
2	205259		Ga. s.	May	7	5	29.2	9.2	4.0	1905	Tottenville, N. Y.
3	208185		Ga. s.	May	12	10	48.6	9.0	3.1	1910	Randolph, Oreg.
4	209229		Ga. s.	May	22	15	48.0	12.6	4.8	1903	San Francisco, Calif.
5	213774		Ga. s.	May	12	6	38.0	12.0	6.0	1915	Port Aransas, Tex.
6	215981		Ga. s.	May	9	7	34.8	9.4	4.3	1918	Westport, Wash.
7	216083		Ga. s.	May	13	9	40.2	12.4	4.9	1918	Bayonne, N. J.
8	222901		Ga. s.	May	8	7	33.6	10.5	3.3		Unknown
9	223858		Ga. s.	May	11	8	37.2	14.5	3.2		do.
10	226598		Ga. w.	May	31	31	52.7	14.0	2.4	1927	Sewickley, Pa.
11	227386		Ol. s.	May	15	10	38.2	11.3	5.1	1928	Seattle, Wash.
12	227870		Ga. s.	May	15	12	39.7	11.3	3.0	1928	St. Louis, Mo.
13	229743		Ga. s.	May	8	6	31.8	9.2	3.5	1924	Bay City, Mich.
14	230379		Ga. s.	May	7	5	32.0	8.8	2.6	1924	Lola, N. C.
15	230399		Ga. s.	May	10	7	41.0	9.0	2.9	1910	Atlantic, N. C.
16	217481		Ga. s.	May I	12	9	37.2	11.3	4.0	1916	Perth Amboy, N. J.
17	206511		Ga. s.	May II	9	6	32.9	8.8	4.5	1909	Boston, Mass.
18	223444		Ga. s.	May B	21	14	51.1	14.5	5.1	1923	Martinez, Calif.
19	223728		Ga. s.	May-B	22	17	52.0	11.0	4.9	1924	Milwaukee, Wis.
20	225022		Ga. s.	May B	7	5	26.5	6.0	2.0	1925	Ceralvo, Ky.
21	204827		Ga. s.	May B, 2	15	13	48.0	11.0	3.3	1907	Seattle, Wash.
22	210642		Ga. s.	May E	24	19	47.0	16.0	2.8	1920	Jacksonville, Fla.
23	230742		Ga. s.	Mayabelle	9	6	27.6	8.8	3.8	1931	Muskegon, Mich.
24	223126		Ga. s.	Mayday	25	17	56.9	14.0	5.4	1923	Portland, Oreg.
25	91811		Ga. s.	May Bateman	16	7	42.7	15.6	4.2	1885	Bridgeton, N. J.
26	93313		Ol. s.	May Belle	21	12	54.0	18.1	3.9	1902	Biloxi, Miss.
27	230862		Ga. s.	Mayabelle	9	6	31.7	10.0	4.6	1931	Corona, N. Y.
28	93218		Ga. s.	May Bird	12	8	38.1	9.7	4.5	1901	Sing Sing, N. Y.
29	205476		Ga. s.	May Date	16	11	38.0	11.6	5.0	1908	Seattle, Wash.
30	200240		Ol. s.	May Flower	17	11	49.9	17.3	3.8	1903	Biloxi, Miss.
31	91897		Ga. s.	May Flower	9	6	50.0	14.0	2.8	1886	Calvert County, Md.
32	92318		Ga. s.	May Flower	14	9	40.7	11.3	4.8	1891	Seattle, Wash.
33	92548		Ga. s.	May Flower	18	7	56.9	15.8	4.4	1893	St. Peters, Md.
34	218606		Ga. s.	May Flowers	9	7	32.2	8.5	4.0	1919	Orcas, Wash.
35	203263		Ga. s.	May Queen	14	12	45.9	10.8	4.4	1906	St. Joseph, Mich.
36	92266		Ga. s.	May Selina	9	9	52.0	14.0	3.0	1890	Madison, Md.
37	92263		Ol. s.	Mayflower	37	32	71.6	13.4	6.8	1888	East Boston, Mass.
38	93136		Ga. s.	Mayflower	14	9	52.8	15.4	3.6	1901	Cedar Bayou, Tex.
39	93259		Ga. s.	Mayflower	11	10	27.4	11.7	3.1	1902	Key West, Fla.
40	204218		Ga. s.	Mayflower	14	10	55.0	12.0	4.2	1907	Sturgeon Bay, Wis.
41	204422		Ga. s.	Mayflower	9	7	30.0	9.5	3.8	1907	Ballard, Wash.
42	206118		Ga. s.	Mayflower	8	5	35.3	12.2	3.2	1910	Nukleek, Alaska.
43	212392		Ol. s.	Mayflower	14	10	45.3	12.2	5.0	1908	Solomons, Md.
44	213909		Ga. s.	Mayflower	9	6	39.0	8.9	4.2	1915	Marshfield, Oreg.
45	214647		Ga. s.	Mayflower	18	11	34.1	10.8	4.1	1916	Oyster Bay, N. Y.
46	219478		Ga. s.	Mayflower	37	25	55.3	14.9	6.9	1919	Los Angeles, Calif.
47	224632		Ga. s.	Mayflower	15	10	44.0	13.2	5.3	1925	Delanco, N. J.
48	228135		Ga. s.	Mayflower	8	6	31.3	7.5	2.2	1928	Luxora, Ark.
49	228247		Ol. s.	Mayflower	11	7	33.5	10.5	5.2	1929	Seattle, Wash.
50	228834		Ga. s.	Mayflower	10	9	31.6	10.5	2.4	1929	Morgan City, La.
51	230595		Ga. s.	Mayflower	7	7	32.5	11.4	3.4	1931	Tuckerton, N. J.
52	230767		Ga. s.	Mayflower	8	5	28.4	11.9	3.9	1931	Forked River, N. J.
53	208290		Ga. s.	Maye	10	8	52.2	11.8	4.0	1910	Pascagoula, Miss.
54	92964		Ga. s.	Mayme	9	6	54.0	13.0	2.3	1899	Fairport, Va.
55	206181		Ga. s.	Mayme	16	8	57.0	11.8	3.4	1909	Sharptown, Md.
56	220219		Ga. s.	Mayo	23	16	42.9	12.3	6.2	1920	Olynpia, Wash.
57	216302		Ol. s.	Mayo First	36	18	56.5	16.2	7.0	1913	Ellsworth, Me.
58	217967		Ol. s.	Mayport	14	12	39.5	11.0	4.4	1919	Jacksonville, Fla.
59	219607	LVPT	Ol. s.	MAZATLAN	987	589	164.3	34.1	17.8	1920	Long Beach, Calif.
60	204877		Ol. s.	McAllister Bros.	99	67	75.0	22.2	9.5	1907	Athens, N. Y.
61	216896		Ga. s.	McCann, jr.	7	5	29.6	8.8	3.6	1917	St. James, Mich.
62	204967		Ga. s.	McGuire Bros.	112	76	77.0	21.0	9.8	1908	Tottenville, N. Y.
63	226236		Ol. s.	McKinley	56	38	68.6	17.4	7.7	1927	Seattle, Wash.
64	223114		Ga. s.	Mecca	9	6	33.8	9.6	4.3	1923	Tacoma, Wash.
65	223561		Ga. s.	Mecca	22	18	60.3	13.8	3.5	1924	Marshfield, Oreg.
66	221101		Ga. s.	Meda	9	5	38.2	11.2	3.8	1918	Reedville, Va.
67	91766		Ga. s.	Medea	54	27	67.0	18.2	6.2	1885	South Norwalk, Conn.
68	224225		Ga. s.	Medea	19	14	43.2	12.3	5.9	1924	Friday Harbor, Wash.
69	217767		Ol. s.	Medric	31	11	61.2	14.3	7.0	1919	East Boothbay, Me.
70	227454		Ga. s.	Medric	15	8	45.3	11.6	5.6	1928	Friendship, Me.

¹ Formerly ga. s. Elco.

² Formerly ga. s. Edna M.

³ Formerly ga. s. Mabel T.

⁴ Formerly ga. y. Idyl Wilde.

Line No.	Service	Crew	Horse-power	Name of owner	Home port	Address of owner
1	Pas.	1	40	Charles W. Collins	Philadelphia, Pa.	Longport, N. J.
2	Tow.	1	35	Atlantic, Gulf & Pacific Co. (W. Va.)	New York, N. Y.	13 Park Row.
3	Pas.	1	20	F. E. Drane	Marshfield, Oreg.	Bandon, Oreg.
4	Fsh.	3	65	Libby, McNeill & Libby (Me.)	Seattle, Wash.	88 Hamlin Street.
5	Fsh.	2	36	Ed Oline	Corpus Christi, Tex.	Box 70.
6	Fsh.	1	18	F. A. Ganz	Ketchikan, Alaska	Craig, Alaska.
7	Tow.	3	150	George B. Spearin (N. J.)	New York, N. Y.	90 West Street.
8	Fsh.	1	40	Lewis F. Sheppard	Philadelphia, Pa.	Cedarville, N. J.
9	Msc.	1	18	E. I. Broussard	Lake Charles, La.	Delcambre, La.
10	Tow.	1	25	E. E. Grim	Pittsburgh, Pa.	Customhouse.
11	Fsh.	2	30	B. O. Knudsen	Ketchikan, Alaska	
12	Tow.	1	24	Fred A. Bartholomew	St. Louis, Mo.	Torras, La.
13	Fsh.	1	20	Pacific Sea Food Co. (Wash.)	Seattle, Wash.	Hoquiam, Wash.
14	Fsh.	3	12	Andrew Lupton	Beaufort, N. C.	Lola, N. C.
15	Fsh.	1	16	Charles K. Tolson	do	Morehead City, N. C.
16	Pas.	1	20	Joseph Flannery	New York, N. Y.	West Brighton, N. Y.
17	Cod.	2	48	Joseph Vallier	Boston, Mass.	Brant Rock, Mass.
18	Tow.	2	110	R. R. Veale	San Francisco, Calif.	Martinez, Calif.
19	Fsh.	2	750	James J. Murphy	New York, N. Y.	184 Stuart Street (B).
20	Pas.	1	10	H. L. Barnes	Louisville, Ky.	Cernalvo, Ky.
21	Tow.	2	40	Foss Co. (Wash.)	Seattle, Wash.	Sixth Avenue West and Nickerson Street.
22	Pas.	3	30	H. C. Willets	Miami, Fla.	South Bay, Fla.
23	Fsh.	3	60	Emil G. Olson	Grand Haven, Mich.	Muskegon, Mich.
24	Fsh.	2	60	Henry J. Barbey	Astoria, Oreg.	Flavel, Oreg.
25	Oys.	5	24	William Perry	Philadelphia, Pa.	Port Norris, N. J.
26	Frt.	4	20	Gussie Fountain Packing Co. (La.)	Gulfport, Miss.	Biloxi, Miss.
27	Pas.	1	180	George W. Link	New York, N. Y.	Flushing, N. Y.
28	Pas.	2	30	P. Manson	Seattle, Wash.	2407 Boylston Avenue N
29	Tow.	2	25	Sea Products Co. (Wash.)	do	7321 Eighth Avenue S.
30	Oys.	4	24	Dorgan-McPhillips Packing Corporation (Del.)	Gulfport, Miss.	East Back Bay, Miss.
31	Frt.	2	5	Walter Gaskins	Crisfield, Md.	Fourth Street.
32	Tow.	1	50	Robert H. Elliot	Seattle, Wash.	1913 Sixth Avenue W.
33	Frt.	1	24	T. M. Jenkins	Newport News, Va.	Bena, Va.
34	Msc.	1	16	Pat Duffy	Juneau, Alaska	Douglas, Alaska.
35	Fsh.	3	40	Mary St. Peter	Chicago, Ill.	2319 Osgood Street.
36	Oys.	2	20	R. H. Hudson	Reedville, Va.	Irrington, Va.
37	Fsh.	10	60	Silvestro Ferringo	Boston, Mass.	37 Fleet Street.
38	Tow.	2	50	Heldenfels Bros.	Corpus Christi, Tex.	Rockport, Tex.
39	Msc.	3	14	County of Monroe (Fla.)	Key West, Fla.	County courthouse.
40	Pas.	2	50	Walter C. Bruszer	Chicago, Ill.	3360 East Ninety-first Street.
41	Fsh.	1	10	J. O. Ebing	Ketchikan, Alaska	
42	Frt.	1	10	Herbert Tatpan	Nome, Alaska	Shaktolik, Alaska.
43	Tnk.	2	55	Gloucester Oil Supply Co. (Mass.)	Gloucester, Mass.	35 Wharf Street.
44	Fsh.	2	20	Nell S. Bolster	Seattle, Wash.	1629 Broadway North.
45	Oys.	2	18	R. J. Lesseman	New York, N. Y.	74 Seventy-third Street (B).
46	Fsh.	7	50	M. Ivanovich	Los Angeles, Calif.	744 West Ninth Street, San Pedro, Calif.
47	Fsh.	2	65	Louise Thompson	New London, Conn.	Crystal Avenue.
48	Pas.	1	28	S. T. Snider	Memphis, Tenn.	Care Joe Rubenstine's store, Rosedale, Miss.
49	Fsh.	1	25	Axel Jarvi	Ketchikan, Alaska	C/o Nordby Supply Co.
50	Fsh.	2	14	Theodore LaCoste	New Orleans, La.	Morgan City, La.
51	Pas.	1	45	George E. Westervelt	Philadelphia, Pa.	Tuckerton, N. J.
52	Pas.	1	50	Daniel V. Wilbert	do	Forked River, N. J.
53	Tow.	2	60	Horton & Horton (Tex.)	Houston, Tex.	McKinney and Velasco Streets.
54	Tow.	2	40	F. L. Tennis	Newport News, Va.	Hampton, Va.
55	Pas.	1	37	Mayme Margaret Child	Washington, D. C.	1338 Spring Road NW.
56	Fsh.	2	30	Geo. H. Ertel	Ketchikan, Alaska	3222 Rainier Avenue, Seattle, Wash.
57	Cod.	4	60	Anthony Bertolino	Boston, Mass.	East Boston, Mass.
58	Tow.	2	60	Jackson-Hope Timber Co. (Ala.)	Mobile, Ala.	202 St. Francis Street
59	Frt.	21	700	John Craig 2d (trustee)	Los Angeles, Calif.	Long Beach, Calif.
60	Tow.	5	400	Daniel McAllister Corporation (Del.)	New York, N. Y.	17 State Street.
61	Fsh.	2	30	Andrew Gallagher	Grand Haven, Mich.	St. James, Mich.
62	Tow.	5	100	Shamrock Towing Co. (N. Y.)	New York, N. Y.	Pier 93, North River.
63	Fsh.	10	150	Bernard Hanson	Ketchikan, Alaska	Box 1576.
64	Fsh.	2	18	Jacob Govde	Seattle, Wash.	212 Boren Avenue, North.
65	Pas.	3	80	Jesse J. Ott	Marshfield, Oreg.	Allegheny, Oreg.
66	Fsh.	3	22	A. W. Biddlecomb & Son	Reedville, Va.	General delivery, Cockrells Creek.
67	Oys.	6	60	Andrew Radel Oyster Co. (Conn.)	Bridgeport, Conn.	South Norwalk, Conn.
68	Fsh.	2	20	E. A. Scribner	Seattle, Wash.	Friday Harbor, Wash.
69	Frt.	2	45	Seacoast Canning Co. (Me.)	Eastport, Me.	Lubec, Me.
70	Fsh.	1	65	H. G. Lawson	Rockland, Me.	Bernard, Me.

¹ Formerly st. s. Daniel McAllister.

² Formerly {^a st. s. Pawnee.
^b st. s. Helen B. Moran.

Motor Vessels

Line No.	Official No.	Signal letters	Rig	Name of vessel	Tonnage		Register dimensions			When built	Where built
					Gross	Net	Length	Breadth	Depth		
1	230014		Ga. s.	Medric.....	7	5	33.0	9.6	2.2	1929	Sea Level, N. C.....
2	225581		Ga. s.	Megunticook.....	18	6	38.2	13.8	7.4	1926	Camden, Me.....
3	211947		Ga. s.	Meita.....	7	5	38.5	9.6	3.6	1914	Columbus, Ga.....
4	226219		Ol. s.	MEITOWAX.....	199	135	102.6	26.1	10.8	1927	Mariners Harbor, N. Y.....
5	207403		Ga. s.	Melba.....	11	11	40.5	10.9	4.6	1910	Thomaston, Me.....
6	230333		Ga. s.	Melba.....	9	7	34.0	9.7	4.0	1923	Wrangell, Alaska.....
7	93198		Ga. s.	Melissa W. Lawrence.....	10	10	48.0	15.5	4.2	1901	Oriole, Md.....
8	225437		Ol. s.	Melrose.....	9	6	40.0	10.5	4.2	1916	Los Angeles, Calif.....
9	93390		Ol. s.	Melville.....	79	39	85.9	19.7	7.5	1903	Knappton, Wash.....
10	218502		Ga. s.	Melvin.....	10	7	38.5	8.9	4.1	1907	Philadelphia, Pa.....
11	229242		Ga. s.	Melvin.....	15	10	45.7	12.0	5.0		Unknown.....
12	215112		Ga. s.	Melvin J.....	5	5	28.6	9.2	3.3	1911	Little Suamico, Wis.....
13	91727		Ga. s.	Melvin Morris.....	10	9	39.1	12.1	3.8	1884	Smyrna, N. C.....
14	93192		Ga. s.	Melvin D. Nutter.....	12	7	55.0	15.0	3.8	1901	Oriole, Md.....
15	210723		Ga. s.	Melvina.....	12	10	33.7	11.2	4.4	1912	Brooklyn, N. Y.....
16	228780		Ga. s.	Memento.....	34	23	49.6	15.4	6.9	1929	Gig Harbor, Wash.....
17	211644		Ga. s.	Memories.....	10	9	28.4	9.7	4.4	1913	East Providence, R. I.....
18	219929		Ga. s.	Memories.....	10	8	35.2	10.3	4.6	1920	Seattle, Wash.....
19	226712		El. s.	MENDOCINO.....	2,467	1,603	242.5	46.2	17.3	1927	San Francisco, Calif.....
20	201982		Ga. s.	Menhaden.....	93	68	94.0	17.9	7.7	1905	Pocomoke City, Md.....
21	213160		Ga. s.	Menlo.....	23	15	47.4	13.8	5.6	1915	Everett, Wash.....
22	155201		Ol. s.	Mercedes.....	26	11	48.6	16.2	6.2	1891	Tottenville, N. Y.....
23	215982		Ga. s.	Mercedes.....	20	9	48.7	15.0	5.7	1918	San Diego, Calif.....
24	205529		Ol. s.	Mercedes Baltar.....	18	11	50.0	17.7	3.8	1906	Rilori, Miss.....
25	227942		Ga. s.	Mercedes Williams.....	19	7	48.1	15.7	3.9	1928do.....
26	227429		Ga. s.	Mercedes.....	7	5	30.6	10.2	4.0	1928	Wrangell, Alaska.....
27	214465		Ga. s.	Mercer.....	283	238	119.0	30.5	10.7	1916	Seattle, Wash.....
28	209681		Ol. s.	Mercury.....	68	46	68.8	17.4	7.5	1912do.....
29	220244		Ga. s.	Mercury.....	42	29	57.3	15.1	6.7	1920	Tacoma, Wash.....
30	225940		Ol. s.	Meredith.....	92	39	63.8	21.4	7.0	1928	Stockton, Calif.....
31	215353		Ga. s.	Meridian.....	34	27	53.1	14.6	6.7	1917	Tacoma, Wash.....
32	220428		Ga. s.	Meridian.....	8	5	34.4	10.6	3.4	1920	Long Branch, N. J.....
33	207619		Ga. s.	Meridrud.....	19	17	48.0	11.4	5.3	1910	New York, N. Y.....
34	226600		Ol. s.	Merit.....	48	32	60.4	16.2	7.8	1927	Tacoma, Wash.....
35	227184		Ol. s.	Merit.....	16	11	38.0	11.3	6.0	1928	Seattle, Wash.....
36	227812		Ol. s.	Merit.....	149	97	64.8	28.5	7.6	1928	Antioch, Calif.....
37	223183		Ga. s.	Merito.....	11	7	56.9	11.0	4.0	1906	Monument Beach, Mass.....
38	226392		Ol. s.	Merkur.....	12	8	36.1	11.3	5.2	1927	Seattle, Wash.....
39	211075		Ga. s.	Merle.....	8	6	33.0	9.0	3.5	1913	Morehead City, N. C.....
40	222796		Ga. s.	Merle J.....	12	10	39.9	13.8	3.7	1923	Vermillion, Ohio.....
41	225408		Ga. s.	Merlena.....	17	12	47.7	9.7	5.2	1916	New York, N. Y.....
42	91693		Ga. s.	Mermaid.....	15	14	42.4	15.7	3.7	1884	Lynchburg, Tex.....
43	93258		Ga. s.	Mermaid.....	10	10	30.4	12.5	6.0	1902	Friendship, Me.....
44	219367		Ga. s.	Mermaid.....	10	7	37.4	11.5	2.7	1917	Houma, La.....
45	219910		Ga. s.	Mermaid.....	28	19	50.7	13.5	6.2	1920	Seattle, Wash.....
46	224109		Ga. s.	Mermaid.....	12	8	42.6	10.9	3.4	1914	Albany, N. Y.....
47	225985		Ga. s.	Mermaid.....	13	9	36.6	11.4	4.2	1916	Ketchikan, Alaska.....
48	229319		Ga. s.	Mermaid.....	8	5	33.4	11.3	2.5	1929	Chauvin, La.....
49	230294		Ga. s.	Mermaid.....	8	7	33.0	9.3	3.4	1919	Bremerton, Wash.....
50	210231		Ga. s.	Mermaid II.....	7	6	34.5	9.8	3.4	1907	Socket Harbor, N. Y.....
51	211400		Ga. s.	Mermaid II.....	22	15	42.4	13.7	5.5	1913	Tacoma, Wash.....
52	212666		Ga. s.	Mermaid, Jr.....	9	8	32.0	9.4	3.5	1914	Menasha, Wis.....
53	203189		Ga. s.	Merrimac.....	8	6	40.4	10.9	2.5	1906	Crittenden, Va.....
54	216064		Ga. s.	Merrimac.....	20	16	40.8	13.5	5.2	1918	Killisnoo, Alaska.....
55	226810	MGPL	Ol. s.	MERRIMAC.....	386	215	140.8	25.0	13.5	1927	Boston, Mass.....
56	225052		Ol. s.	Merry.....	21	14	52.1	15.7	5.5	1925	Alameda, Calif.....
57	211407		Ga. s.	Merry Abbe.....	9	8	48.6	10.2	3.4	1903	St. Joseph, Mich.....
58	93074		Ga. s.	Messenger.....	8	6	35.0	8.8	3.7	1897	New Haven, Conn.....
59	204846		Ga. s.	Messenger.....	15	11	72.9	11.3	3.4	1905	Owensboro, Ky.....
60	208768		Ol. s.	Messenger.....	22	15	45.6	10.7	6.8	1911	Treadwell, Alaska.....
61	214296		Ga. s.	Messenger.....	7	7	33.5	8.9	4.0	1910	Fall River, Mass.....
62	221432		Ol. s.	Messenger.....	14	9	53.5	15.8	3.0	1921	Sandusky, Ohio.....
63	222942		Ga. s.	Messenger.....	77	26	108.6	15.0	7.0	1918	New Orleans, La.....
64	215773		Ga. s.	Messenger III.....	32	27	48.9	14.1	6.3	1915	Long Island City, N. Y.....
65	95418		Ga. s.	Meta.....	43	41	64.2	19.5	6.3	1872	Pamrupo, N. J.....
66	221274		Ga. s.	Metalweld No. 8.....	14	10	39.5	11.3	3.9	1912	Norfolk, Va.....
67	210429		Ga. s.	Me Too.....	10	9	34.8	10.6	3.4	1912	Ketchikan, Alaska.....
68	225076		Ga. w.	Metropolis.....	52	48	64.6	30.0	3.4	1925	Metropolis, Ill.....

¹ Formerly ga. s. Oriole.

² Formerly ga. s. Vashou Island.

³ Formerly U. S. N. st. s. "No. 1908."

⁴ Formerly U. S. Navy Hull No. 5170.

Line No.	Service	Crew	Horse-power	Name of owner	Home port	Address of owner
1	Fsh.	1	40	Murray Mason.....	Beaufort, N. O.....	Sealevel, N. C.
2	Cod.	1	25	I. C. Hanson.....	Rockland, Me.....	Brooklin, Me.
3	Pas.	2	20	George A. Scammell.....	Miami, Fla.....	Greenacres City, Fla.
4	Tow.	2	800	Long Island Equipment Trust, Series H.....	New York, N. Y.....	Pennsylvania Station.
5	Pas.	2	24	Harry G. Batchelder.....	Salem, Mass.....	Danvers, Mass.
6	Fsh.	1	18	E. E. Kalkins.....	Wrangell, Alaska.....	
7	Frt.	6	14	J. H. Talbott.....	Reedsville, Va.....	Weems, Va.
8	Fsh.	3	35	James C. Garcia.....	San Diego, Calif.....	3992 Florida Street.
9	Tow.	5	440	Knappton Towboat Co. (Wash.).....	Astoria, Oreg.....	Foot Fourteenth Street.
10	Pas.	1	18	John Scott.....	Philadelphia, Pa.....	2127 East Norris Street.
11	Msc.	2	50	D. F. Tyler Corporation (Va.).....	Norfolk, Va.....	716 East Charlotte Street.
12	Fsh.	2	b 115	Charles Johnson.....	Milwaukee, Wis.....	Marinette, Wis.
13	Fsh.	2	14	D. J. Legare.....	Charleston, S. C.....	Awenadaw, S. C.
14	Frt.	1	20	Richard H. Lumpkin.....	Reedsville, Va.....	Weems, Va.
15	Msc.	2	25	Henry Hesser.....	New York, N. Y.....	2114 Atlantic Avenue (B).
16	Fsh.	8	50	Marko Markovich.....	Tacoma, Wash.....	Gig Harbor, Wash.
17	Pas.	1	20	Asa M. Crowell.....	Providence, R. I.....	Warwick, R. I.
18	Fsh.	7	20	T. O. Dragland.....	Seattle, Wash.....	3402 Fourteenth Avenue, W.
19	Fer.	14	b 1,800	Southern Pacific Golden Gate Ferries (Calif.).....	San Francisco, Calif.....	65 Market Street.
20	Fsh.	27	124	Southport Fish Scrap & Oil Co. (N. C.).....	Wilmington, N. C.....	Southport, N. C.
21	Fsh.	7	35	American Packing Co.....	Seattle, Wash.....	Everett, Wash.
22	Cod.	8	40	Ernest M. Cromwell.....	Boston, Mass.....	14 T Wharf.
23	Fsh.	2	50	Manuel G. Silvia.....	San Diego, Calif.....	Point Loma, Calif.
24	Oys.	5	24	Dorgan-McPhillips Packing Corporation (Del.).....	Gulfpport, Miss.....	East Back Bay, Miss.
25	Pas.	6	100	Tony Genna.....	Galveston, Tex.....	2716 Avenue P.
26	Fsh.	1	16	W. A. Linton.....	Wrangell, Alaska.....	
27	Fert.	5	250	County of King.....	Seattle, Wash.....	County City Building.
28	Fsh.	3	125	Astoria & Puget Sound Canning Co. (Wash.).....	do.....	South Bellingham, Wash.
29	Fsh.	8	50	Louis Vitalich.....	Tacoma, Wash.....	1014 North I Street.
30	Frt.	1	b 120	Nellie B. Higgins.....	San Francisco, Calif.....	Berkeley, Calif.
31	Fsh.	8	40	Jack Bertapelli.....	Tacoma, Wash.....	1120 North E Street.
32	Msc.	1	20	Charles R. Viebrock.....	New York, N. Y.....	60 Flushing Avenue (B).
33	Pas.	3	40	Henry J. Stevens.....	Boston, Mass.....	Nantasket, Mass.
34	Fsh.	8	45	George Vlahovich.....	Tacoma, Wash.....	1205 South Yakima Avenue.
35	Fsh.	2	40	John Sunde.....	Seattle, Wash.....	19 Harrison Street.
36	Frt.	1	b 130	John Nickols.....	San Francisco, Calif.....	34 East Weber Avenue, Stockton, Calif.
37	Pas.	1	48	Norman A. Messinger.....	Providence, R. I.....	Pawtucket, R. I.
38	Fsh.	2	20	Martin Berg.....	Astoria, Oreg.....	
39	Frt.	1	18	C. E. Weeks.....	Beaufort, N. O.....	Swansboro, N. C.
40	Fsh.	2	80	Merle H. Jackway.....	Buffalo, N. Y.....	Westfield, N. Y.
41	Tow.	2	125	H. A. Montgomery.....	Seattle, Wash.....	717 Forest Street, Bellingham, Wash.
42	Frt.	2	21	Henry W. Unger.....	Houston, Tex.....	Seabrook, Tex.
43	Fsh.	6	10	Daniel F. Mullins.....	New Bedford, Mass.....	Pier 4.
44	Oys.	2	4	E. L. Lecompte, Estate of.....	New Orleans, La.....	Houma, La.
45	Fsh.	5	40	Ulrick Pedersen.....	Seattle, Wash.....	2528 Seventeenth Avenue, North.
46	Pas.	1	50	Wilbur Alexander.....	Albany, N. Y.....	40 Maple Avenue
47	Fsh.	3	16	James C. Leask.....	Ketchikan, Alaska.....	
48	Fsh.	2	18	Phillip Pelas.....	New Orleans, La.....	Buras, La.
49	Pas.	1	18	Herman Ebenhoech.....	Philadelphia, Pa.....	Thorofare, N. J.
50	Pas.	1	24	R. I. Gowing.....	Cape Vincent, N. Y.....	Sackets Harbor, N. Y.
51	Fsh.	7	20	Henry Krentz.....	Tacoma, Wash.....	1718 Baker Street, Everett, Wash.
52	Pas.	1	15	John Arft.....	Milwaukee, Wis.....	Menasha, Wis.
53	Fsh.	2	38	J. B. Mills.....	Newport News, Va.....	R. F. D. 3, box 31A, Hampton, Va.
54	Fsh.	2	38	William George.....	Juneau, Alaska.....	Killinsnoo, Alaska.
55	Frt.	12	400	Merrimac Chemical Transportation Co. (Mass.).....	Boston, Mass.....	4148 State Street.
56	Tow.	1	100	San Francisco Bridge Co. (Calif.).....	San Francisco, Calif.....	14 Montgomery Street.
57	Fsh.	3	40	Henry Dorow.....	Grand Haven, Mich.....	St. Joseph, Mich.
58	Fsh.	1	60	John Rappe.....	New Haven, Conn.....	34 South Water Street.
59	Pas.	1	15	River Sand & Gravel Co. (Ky.).....	Louisville, Ky.....	Owensboro, Ky.
60	Pas.	1	100	H. L. Wood.....	Ketchikan, Alaska.....	
61	Frt.	1	40	Joseph Tetrault.....	Fall River, Mass.....	4 East Main Street.
62	Pas.	2	100	John P. Neuman.....	Sandusky, Ohio.....	Foot Columbus Avenue.
63	Frt.	5	120	Clark Dredging Co. (Tex.).....	Galveston, Tex.....	United States National Bank Building.
64	Msc.	3	150	Mission Yacht Association (N. Y.).....	New York, N. Y.....	415 Thirty-sixth Street (B.).
65	Ph.	4	60	Jos. J. Mickler.....	Jacksonville, Fla.....	Lynch Building.
66	Wid.	2	18	Metawald Service Corporation (Pa.).....	Philadelphia, Pa.....	2617 Hunting Park Avenue.
67	Fsh.	1	12	William Lynch.....	Ketchikan, Alaska.....	
68	Pas.	3	75	Clyde Randolph.....	St. Louis, Mo.....	Metropolis, Ill.

* Formerly r. s. Dixie.

* Formerly ga. s. Seabrook.

Line No.	Official No.	Signal letters	Rig	Name of vessel	Tonnage		Register dimensions			When built	Where built
					Gross	Net	Length	Breadth	Depth		
					Feet						
1	214434		Ga. s.	Metunga	25	13	52.6	17.4	4.8	1916	Hampton, Va.
2	207805		Ol. s.	Miacomet	22	16	59.4	13.6	4.6	1910	Fairhaven, Calif.
3	225853		Ga. s.	Mialjevich Bros.	10	6	36.3	12.0	3.0		Cut Off, La.
4	228082		Ol. s.	Miami	28	17	55.8	15.0	3.9	1928	Morgan City, La.
5	228068		Ol. s.	Mianus	27	13	52.1	14.1	6.0	1928	San Francisco, Calif.
6	230229		Ga. s.	Mi Borinquen	11	8	36.8	13.7	4.5	1930	Mayaguez, P. R.
7	91289		Ga. s.	Michael Martin	28	16	56.0	18.5	4.7	1880	Baltimore, Md.
8	204072		Ga. w.	Michigan	13	6	53.2	13.7	2.7	1907	Cut Off, La.
9	216026		Ga. s.	Michigan	8	7	29.2	11.0	4.0	1909	Benton Harbor, Mich.
10	228717		Ga. s.	Michigan Alkali Company	15	10	44.3	11.7	4.8	1925	Bay City, Mich.
11	229826		Ga. s.	Mickey	9	6	32.9	9.7	4.7	1930	Seattle, Wash.
12	230357		Ga. s.	Mickey	10	7	41.6	9.6	3.4	1930	Crisfield, Md.
13	227986		Ga. s.	Micky	13	9	43.7	10.2	4.8	1928	Los Angeles, Calif.
14	222767		Ol. s.	Micor	20	13	50.2	13.7	5.2	1923	St. Helens, Ore.
15	223623		Ol. s.	Middleton	35	24	48.4	14.7	8.3	1923	Seattle, Wash.
16	217773		Ga. s.	Midget	12	10	36.5	11.6	5.5	1919	do
17	222301		Ga. s.	Midland	11	7	42.0	10.9	4.0	1922	Kayan, Va.
18	227354		Ol. s.	Midnight Sun	14	9	39.3	11.5	4.8	1928	Houghton, Wash.
19	230283		Ga. s.	Midway	9	6	38.0	10.2	4.4	1926	Warrenton, Ore.
20	230423		Ol. s.	Midway	18	12	39.7	11.7	5.4	1930	Kirkland, Wash.
21	92435		Ga. s.	Mignon	11	10	38.0	15.0	4.6	1886	Mystic, Conn.
22	224888		Ga. s.	Miho	14	9	44.2	12.1	2.7		New Orleans, La.
23	230218		Ga. s.	Mike	13	9	42.4	10.3	4.7	1930	Los Angeles, Calif.
24	227132		Ga. s.	MIKE LAUDENKLOS	76	43	82.5	20.0	7.5	1927	Portland, Ore.
25	211012		Ga. s.	Mikiala	34	18	63.9	18.0	6.7	1913	Hilo, Hawaii
26	228291	MHFB	Ol. s.	Mikimiki	264	59	115.0	28.1	13.2	1929	Seattle, Wash.
27	220456		Ol. s.	Miklol	98	45	88.4	21.4	9.7	1920	Oakland, Calif.
28	222209		Ga. w.	Milburn B.	18	11	50.0	11.5	3.0	1922	Spottsville, Ky.
29	216195		Ga. s.	Milda	43	17	63.0	15.2	3.5	1917	New Orleans, La.
30	93288		Ga. s.	Mildred	7	7	27.2	12.6	3.8	1902	Hyannis, Mass.
31	93342		Ga. s.	Mildred	7	7	26.5	12.6	3.8	1895	Port Republic, N. J.
32	126345		Ol. s.	Mildred	27	18	53.6	17.6	5.2	1896	New Haven, Conn.
33	201407		Ga. s.	Mildred	16	9	53.0	12.8	5.5	1904	Roque Bluffs, Me.
34	202433		Ga. s.	Mildred	8	5	29.5	12.6	3.8	1905	Absecon, N. J.
35	205089		Ga. s.	Mildred	14	9	44.8	9.8	3.9	1907	Chapel Hill, Tex.
36	206306		Ga. s.	Mildred	13	9	50.8	12.0	5.1	1909	Chicago, Ill.
37	210116		Ga. s.	Mildred	12	11	50.0	12.6	3.6	1912	Petersburg, Alaska
38	213653		Ga. s.	Mildred	14	6	42.9	14.0	3.6	1916	Crittenden, Va.
39	214762		Ga. s.	Mildred	32	19	49.7	14.4	6.8	1917	Tacoma, Wash.
40	220351		Ga. s.	Mildred	7	5	31.0	9.0	4.7	1920	Seattle, Wash.
41	221001		Ga. w.	Mildred	23	5	61.7	13.8	2.0	1920	Sisterville, W. Va.
42	221476		Ga. s.	Mildred	98	48	82.4	22.2	6.6	1921	Stockton, Calif.
43	223319		Ga. p.	Mildred	16	16	60.0	17.4	2.0	1922	Rising Sun, Ind.
44	225546		Ga. s.	Mildred	10	9	30.4	12.7	4.2	1926	Beachhaven, N. J.
45	227312		Ga. s.	Mildred	19	12	52.3	14.6	4.1	1927	Foxwells, Va.
46	229550		Ga. s.	Mildred	25	17	44.9	14.5	6.4	1930	Anglesea, N. J.
47	217347		Ga. s.	Mildred II	10	6	36.2	9.8	4.1		Bridgeport, Conn.
48	92707		Ga. s.	Mildred A	13	12	45.6	14.6	2.8	1894	Oak Island, N. Y.
49	217963		Ga. s.	Mildred O	8	8	29.5	9.0	4.0	1917	Peshtigo, Wis.
50	207548		Ga. s.	Mildred G III	46	42	70.0	13.5	6.6	1910	St. Joseph, Mich.
51	206901		Ga. s.	Mildred H	14	9	48.4	9.4	3.1	1909	Astoria, Ore.
52	208450		Ol. s.	Mildred J	18	5	41.6	15.8	4.8	1911	Friendship, Me.
53	223746		Ga. w.	Mildred M	12	5	63.8	9.8	1.7	1923	Grantsville, W. Va.
54	227072		Ga. s.	Mildred M	9	6	32.0	10.8	5.6	1927	South Bristol, Me.
55	226267		Ol. s.	Mildred and Madeline	27	18	49.7	16.6	5.1	1927	West Haven, Conn.
56	211013		Ol. s.	Mildred Agnes	17	9	49.6	12.1	5.2	1913	Kennebunk, Me.
57	215385		Ga. s.	Mildred Collins	13	9	43.7	10.0	4.6	1912	West Lake, La.
58	92468		Ga. s.	Mildred Goudy	24	22	44.5	16.1	3.9	1892	Kennebunk, Me.
59	92511		Ga. s.	Mildred Hall	14	13	42.0	16.0	4.0	1893	Bayport, N. Y.
60	224585		Ga. s.	Mildred Hodges	29	22	54.0	19.2	5.1	1925	Rose Bay, N. C.
61	229128		Ol. s.	Mildred Lee	11	8	50.6	12.6	3.4	1916	Laban, Va.
62	227198		Ol. s.	Mildred Silva	87	59	85.9	21.2	10.4	1928	Essex, Mass.
63	224474		Ga. s.	Millford Haven	26	17	51.5	15.9	4.9	1925	Norfolk, Va.
64	222408		Ga. w.	Mill Boy	33	20	64.3	14.0	3.1	1922	Wolf Creek, Ky.
65	224646		Ga. w.	Miller	43	43	63.9	15.0	3.2	1925	Pine Bluff, Ark.
66	230086		Ol. s.	Miller	38	26	59.0	16.4	6.1	1918	Greenport, N. Y.
67	217917		Ga. s.	Millers Bay	8	5	31.3	9.3	4.5	1919	Seattle, Wash.
68	92055		Ga. s.	Millie	10	9	31.0	14.0	5.0	1888	Hyannis, Mass.
69	229300		Ol. s.	Millie	12	8	42.0	12.4	3.2	1930	Brooklyn, N. Y.
70	81348		Ga. s.	Millville	22	19	49.0	12.0	5.0	1891	Camden, N. J.
71	92185		Ga. s.	Milton	13	8	44.6	14.2	4.9	1890	Porter, Ore.
72	214438		Ol. s.	Milton	50	50	100.0	18.2	3.9	1916	Clarlington, Ohio.
73	207384		Ga. s.	Milton D	12	11	49.3	12.4	3.0	1910	St. Joseph, Mich.
74	93299		Ga. s.	Milton S. Lankford	18	18	63.5	17.6	4.8	1902	Oriole, Md.

¹ Formerly ga. s. Charles Becker.

² Formerly ga. s. Breakwater.

^a ga. s. Victor.
^b Formerly ga. s. Pan-Am.
^c ga. s. Petrolia.

Line No.	Service	Crew	Horse-power	Name of owner	Home port	Address of owner
1	Oys.		60	F. W. Darling.....	Newport News, Va.	Hampton, Va.
2	Pas.	1	90	Coggeshall Launch Co. (Calif.).....	Eureka, Calif.	Foot F Street.
3	Fsh.	2	18	Mrs. J. J. Mialjevich.....	New Orleans, La.	Empire, La.
4	Fsh.	2	55	G. J. Angeron.....	do.	Morgan City, La.
5	Frt.	1	b 70	F. G. Adams.....	San Francisco, Calif.	1730 Nineteenth Avenue.
6	Pas.	4	22	Juan Maria Pizzini.....	San Juan, P. R.	Mayaguez, P. R.
7	Frt.	7	30	Eldon L. Buckaloo.....	Wilmington, Del.	Little Creek, Del.
8	Frt.	2	16	St. Mary Motor Co. (La.).....	New Orleans, La.	Morgan City, La.
9	Pas.	2	10	T. R. Reighard.....	Tampa, Fla.	Gulfport, Fla.
10	Tow.	1	100	Michigan Alkali Co. (Mich.).....	Detroit, Mich.	Ford Building.
11	Fsh.	1	25	M. Thompson.....	Seattle, Wash.	Everett, Wash.
12	Fsh.	1	100	L. J. Sterling.....	Orisfield, Md.	West Cove Street.
13	Pas.	2	b 200	G. H. McNally.....	Los Angeles, Calif.	San Pedro, Calif.
14	Tow.	1	65	Orin Shepard.....	Portland, Oreg.	St. Helens, Oreg.
15	Fsh.	5	65	G. M. Isaacson.....	Petersburg, Alaska.	
16	Fsh.	4	25	Prince Packing Co. (Wash.).....	Seward, Alaska.	
17	Frt.	2	24	Otis P. Evans.....	Crisfield, Md.	Rhodes Point, Md.
18	Fsh.	2	40	John Nelson.....	Seattle, Wash.	315 West Galer Street.
19	Fsh.	1	20	J. T. Butts.....	Aberdeen, Wash.	115 West Market Street.
20	Fsh.	4	30	Haftor Gjerde.....	Petersburg, Alaska.	
21	Pas.	1	18	Hector L. Poulin.....	Providence, R. I.	West Warwick, R. I.
22	Fsh.	2	14	Theogene Cheramie.....	New Orleans, La.	Cut Off, La.
23	Pas.	2	b 200	John Garvin.....	Los Angeles, Calif.	Wilmington, Calif.
24	Frb.	4	1,120	City of Portland (Oreg.).....	Portland, Oreg.	Fire Department, City Hall.
25	Frt.	3	300	Young Bros. (Hawaii).....	Honolulu, Hawaii.	Pier 12, Nuunau Street.
26	Tow.	9	1,060	do.....	do.	Do.
27	Tow.	7	300	do.....	do.	Do.
28	Tow.	1	20	W. G. Bennett.....	Louisville, Ky.	Beals, Ky.
29	Frt.	5	45	Henry Bougon.....	New Orleans, La.	122 Flowerdale Court.
30	Frt.	1	10	Eloy K. Willoughby.....	Vineyard Haven, Mass.	Edgartown, Mass.
31	Frt.	1	6	Israel J. Steelman.....	Philadelphia, Pa.	Linwood, N. J.
32	Oys.	4	b 45	F. Mansfield & Sons (Conn.).....	New Haven, Conn.	610 Quinipiac Avenue.
33	Frt.	2	30	Seacoast Canning Co. (Me.).....	Eastport, Me.	Lubec, Me.
34	Pas.	1	40	Andrew S. Bunnell.....	Philadelphia, Pa.	Forked River, N. J.
35	Pas.	1	21	M. R. Raddell.....	Houston, Tex.	2403 San Jacinto Avenue.
36	Pas.	1	35	Wallace B. Smyth.....	Chicago, Ill.	5938 West Huron Street.
37	Fsh.	6	39	Petersburg Packing Co. (Wash.).....	Petersburg, Alaska.	
38	Frt.	1	25	W. P. Hunt.....	Newport News, Va.	Hampton, Va.
39	Fsh.	5	45	Martin Johnson.....	Seattle, Wash.	2235 West Sixty-third Street.
40	Fsh.	2	16	Arthur F. Tiedman.....	Juneau, Alaska.	Cordova, Alaska.
41	Tow.	1	32	George M. Beaver.....	Pittsburgh, Pa.	Sistersville, W. Va.
42	Frt.	5	b 60	Wm. A. McCauley.....	San Francisco, Calif.	Box 424, Stockton, Calif.
43	Fer.	2	50	J. W. Whitlock.....	Evansville, Ind.	Rising Sun, Ind.
44	Pas.	1	40	William E. Parker.....	Philadelphia, Pa.	Beachhaven, N. J.
45	Fsh.	6	30	W. H. Hinson.....	Readville, Va.	Forxwells, Va.
46	Fsh.	2	65	Nils Nilson.....	Philadelphia, Pa.	Atlantic City, N. J.
47	Pas.	1	21	S. L. Linthicum.....	Baltimore, Md.	Linthicum Heights, Md.
48	Msc.	1	24	Ray A. Davis.....	New York, N. Y.	Mount Sinai, N. Y.
49	Frt.	3	15	Carl Hansen.....	Duluth, Minn.	Cornucopia, Wis.
50	Msc.	2	120	Edward Gray.....	Detroit, Mich.	Foot Continental Avenue.
51	Pas.	2	27	J. W. Davis.....	Portland, Oreg.	Box 275, Ridgefield, Oreg.
52	Fsh.	3	30	Himmelberger-Harrison Lumber Co. (Mo.).....	New York, N. Y.	489 Court Street (B.).
53	Tow.	2	10	Hope Natural Gas. Co. (W. Va.).....	Pittsburgh, Pa.	545 William Penn Way.
54	Fsh.	1	40	Mildred P. Mustacas.....	Newport, R. I.	67 Bath Road.
55	Fsh.	2	b 46	Edward Buys.....	New York, N. Y.	West Bayville, N. Y.
56	Cod.	3	50	J. William Oneill.....	Provincetown, Mass.	74 Commercial Street.
57	Tow.	2	50	Heldenfels Bros.....	Corpus Christi, Tex.	Rockport, Tex.
58	Frt.	4	28	Walter Clowes.....	Portland, Me.	25 Lawrence Avenue.
59	Frt.	1	30	Irving L. Sullivan.....	New York, N. Y.	31 Chestnut Street (B.).
60	Oys.	5	30	Lonnie L. Hodges.....	Washington, N. C.	Water Street.
61	Fsh.	6	32	C. E. Owens.....	Newport News, Va.	Susan, Va.
62	Fsh.	14	170	Manuel G. Silva.....	Boston, Mass.	30 Trask Street, Gloucester, Mass.
63	Fer.	2	32	Commonwealth of Virginia.....	Norfolk, Va.	Richmond, Va.
64	Frt.	6	25	Joseph Bell.....	Evansville, Ind.	Leavenworth, Ind.
65	Tow.	2	45	Pine Bluff Sand & Gravel Co. (Ark.).....	Memphis, Tenn.	Box 664, Pine Bluff, Ark.
66	Tow.	2	120	Frank R. Jones.....	Wilmington, Calif.	1209 King Street.
67	Fsh.	2	12	John Siemans.....	Tacoma, Wash.	1228 East Sixty-sixth Street.
68	Frt.	1	10	Elsie H. Dutra.....	Provincetown, Mass.	379 Commercial Street.
69	Pas.	1	60	Michel Decambre.....	New York, N. Y.	135 Bay Fourteenth Street (B.).
70	Pas.	2	58	John J. Weiss.....	Philadelphia, Pa.	1251 Moyamensing Avenue.
71	Tow.	2	100	Karl E. Carlson.....	San Francisco, Calif.	575 Castro Street.
72	Tow.	14	b 100	West Penn Sand & Gravel Co. (Del.).....	Pittsburgh, Pa.	Oliver Building.
73	Pas.	2	84	George McClusky.....	Chicago, Ill.	627 West Forty-third Street.
74	Frt.	2	50	I. W. Williams.....	Elizabeth City, N. C.	Broad and First Streets.

* Formerly ga. s. Cleo.
 * Formerly ga. s. Emma F. Newcomb.
 * Formerly ga. y. Eph V.

* Formerly {s. U. S. Q. M. Corps ga. s. L 44.
 * Formerly {b. U. S. Eng. Corps ga. s. Miller.
 * Formerly st. s. West Jersey.

Motor Vessels

Line No.	Official No.	Signal letters	Rig	Name of vessel	Tonnage		Register dimensions			When built	Where built
					Gross	Net	Length	Breadth	Depth		
1	225656		Ol. s.	Milton S. Patrick.....	120	72	87.0	22.4	11.6	1926	Los Angeles, Calif.....
2	226295		Ol. s.	Milwaukee.....	55	34	67.0	18.8	7.2	1927	San Diego, Calif.....
3	90996		Ga. s.	Mimie Davis.....	27	17	53.0	16.6	6.0	1876	Bristol, Me.....
4	218734		Ga. w.	Mina.....	31	31	64.7	18.0	2.5	1919	Clarksville, Mo.....
5	223480		Ga. s.	Mina Crockett.....	40	22	65.0	18.0	5.3	1923	Palmer, Va.....
6	222247		Ga. s.	Mindora.....	14	11	47.8	12.0	4.8	1919	Milwaukee, Wis.....
7	215811		Ga. s.	Mine.....	9	6	29.8	8.7	4.0	1917	Ketchikan, Alaska.....
8	93362		Ga. s.	Mineola.....	23	10	43.0	15.9	7.0	1903	East Boothbay, Me.....
9	208298		Ga. s.	Mineola.....	54	47	70.7	20.8	8.4	1910	Milton, Fla.....
10	93119		Ga. s.	Minerva.....	16	9	42.0	15.3	6.3	1901	East Boothbay, Me.....
11	215468		Ga. s.	Minerva.....	31	18	59.3	15.4	5.7	1917	Rockport, Mass.....
12	223243		Ga. s.	Minerva.....	20	7	42.8	12.5	6.2	1923	East Boothbay, Me.....
13	225109		Ga. s.	Minerva.....	9	8	32.9	10.4	3.9	1920	Tuckerton, N. J.....
14	230093		Ga. s.	Minerva.....	8	7	38.0	11.1	2.9	1930	do.....
15	223406		Ga. s.	Minia Frances.....	13	10	45.0	12.6	3.4	1923	Mount Vernon, Md.....
16	203883		Ga. s.	Minn.....	8	5	26.7	9.5	3.4	1907	Ballard, Wash.....
17	217750		Ga. s.	Minnahaha.....	150	98	96.3	22.0	9.9	1919	Bellingham, Wash.....
18	90455		Ga. s.	Minnehaha.....	10	9	56.2	12.7	2.8	1873	Cambridge, Md.....
19	208178		Ga. s.	Minnehaha.....	15	12	49.3	13.4	3.7	1910	St. Petersburg, Fla.....
20	205554		Ga. s.	Minnemac.....	27	18	58.0	12.0	6.0	1908	St. Joseph, Mich.....
21	207491		Ga. s.	Minnesota.....	54	26	68.0	20.1	5.6	1910	Trenton, N. J.....
22	92781		Ga. s.	Minnie.....	11	10	27.9	13.5	4.4	1897	Tisbury, Mass.....
23	202971		Ol. s.	Minnie.....	14	10	43.3	12.0	4.4	1906	Ballard, Wash.....
24	208079		Ga. s.	Minnie.....	16	11	39.0	12.8	4.5	1910	Dockton, Wash.....
25	208444		Ga. s.	Minnie.....	13	8	33.0	11.1	3.6	1911	Seattle, Wash.....
26	220721		Ga. s.	Minnie.....	10	8	37.5	8.6	2.4	1920	Smyrna, N. C.....
27	214922		Ol. s.	Minnie B.....	69	55	75.5	18.0	8.2	1917	Seattle, Wash.....
28	92971		Ga. s.	Minnie C.....	42	25	68.2	19.4	5.6	1899	Greenport, N. Y.....
29	207729		Ga. s.	Minnie H.....	13	9	52.0	11.6	4.3	1908	Houston, Tex.....
30	214000		Ga. s.	Minnie K.....	9	7	27.0	9.5	4.8	1916	Wrangell, Alaska.....
31	226992		Ga. s.	Minnie K.....	8	5	31.4	7.8	3.0	1927	Spottsville, Ky.....
32	203620		Ga. s.	Minnie S.....	10	9	35.6	10.0	3.0	1906	Charlevoix, Mich.....
33	215927		Ol. s.	Minnie S.....	26	17	54.2	14.0	6.8	1917	Brooklyn, N. Y.....
34	224444		Ol. s.	Minnie V.....	28	9	50.2	15.4	6.7	1925	Kennebunkport, Me.....
35	202689		Ol. s.	Minnie Avent.....	48	41	68.0	22.4	4.9	1905	Pascagoula, Miss.....
36	16498		Ga. s.	Minnie Chace.....	34	32	54.1	19.1	5.7	1863	Fall River, Mass.....
37	136231		Ga. s.	Minnie Desporte.....	17	9	48.0	17.4	4.2	1891	Bay St. Louis, Miss.....
38	92461		Ga. s.	Minnie May.....	20	13	56.0	17.0	4.6	1892	St. Peters, Md.....
39	202820		Ga. s.	Minnie Mitchell.....	8	6	34.8	7.6	2.6	1905	Marshfield, Oreg.....
40	92790		Ga. s.	Minnie L. Moger.....	16	14	41.0	14.4	4.0	1897	Crittenden, Va.....
41	227949		Ol. w.	Minot.....	14	14	64.8	16.8	1.5	1928	Stanton, N. Dak.....
42	204244		Ol. s.	Miona.....	25	16	69.0	19.7	4.7	1907	Bay St. Louis, Miss.....
43	226977		Ga. s.	Miown.....	17	11	42.6	14.8	4.5	1927	Crisfield, Md.....
44	92951		Ga. s.	Mira (composite).....	12	8	42.5	11.5	5.1	1899	City Island, N. Y.....
45	221877		Ga. s.	Mira.....	10	7	32.6	10.0	5.4	1921	Seattle, Wash.....
46	93266		Ga. s.	Miramy.....	11	10	42.9	14.3	5.4	1902	Port Republic, N. J.....
47	212428		Ga. s.	Miracle.....	22	15	58.8	18.3	3.9	1914	Seymour, Miss.....
48	222869		Ol. s.	Mirage.....	17	9	47.0	13.0	4.7	1923	Delanco, N. J.....
49	209787		Ol. s.	Mirene.....	52	15	61.4	20.4	6.5	1912	North Bend, Oreg.....
50	224274		Ol. s.	Miriam.....	33	13	58.6	15.5	6.6	1924	Damaricotta, Me.....
51	224027		Ga. s.	Miriam Jean.....	15	10	37.0	12.6	5.1	1924	Belmar, N. J.....
52	207311		Ga. w.	Miriam Werner.....	34	21	57.2	17.6	2.3	1910	Willow Island, W. Va.....
53	210237		Ga. s.	Mirror.....	23	10	53.0	18.0	4.2	1912	Morgan City, La.....
54	213575		Ga. s.	Mirth.....	11	9	41.4	9.3	6.0	1915	St. Louis, Mo.....
55	230855		Ga. s.	Misabe I.....	14	10	36.8	12.4	5.9	1931	Seattle, Wash.....
56	92201		Ga. s.	Mischief.....	7	6	27.3	12.3	3.9	1882	Osterville, Mass.....
57	223722		Ga. s.	Mischief.....	9	8	34.8	9.9	3.9	1924	Stanwood, Wash.....
58	229963		Ga. s.	Mischief.....	26	17	45.0	13.0	6.7	1830	Brooklyn, N. Y.....
59	225896		Ol. s.	Mishawaka.....	19	10	43.8	14.4	5.0	1926	Vinalhaven, Me.....
60	222245		Ga. s.	Mishima.....	13	5	43.3	12.4	4.5	1917	San Diego, Calif.....
61	229141		Ga. s.	Miss Ala.....	38	19	62.5	20.9	4.7	1929	Pascagoula, Miss.....
62	228059		Ol. s.	Miss D.....	24	21	49.1	12.9	4.7	1917	Norfolk, Va.....
63	228852		Ga. s.	Miss Allentown.....	10	7	46.0	10.7	3.7	1927	Crisfield, Md.....
64	206109		Ol. s.	Miss America.....	25	13	52.5	13.9	5.0	1926	San Diego, Calif.....
65	226165		Ga. s.	Miss America.....	17	5	41.0	11.0	6.0	1922	St. Marys, Ga.....
66	226477		Ol. s.	Miss America.....	18	12	39.0	10.6	5.0	1927	Marinette, Wis.....
67	227661		Ga. s.	Miss America.....	10	7	36.7	11.5	3.7	1928	West Creek, N. J.....
68	229648		Ga. s.	Miss Atlantic City III.....	8	6	38.3	9.2	4.6	1930	Atlantic City, N. J.....
69	228009		Ga. s.	Miss Barbara.....	13	11	35.4	12.5	4.4	1929	Bowers, Del.....

¹ Formerly ga. y. Bonheur.
² Formerly schooner Electricity.

³ Formerly ga. s. Louise.

Line No.	Service	Crew	Horse-power	Name of owner	Home port	Address of owner
1	Tow.	4	b 430	Wilmington Transportation Co. (Calif.)	Los Angeles, Calif.	Catalina Terminal, Wilmington, Calif.
2	Fsh.	6	125	Lourzo Sanfilippo	San Diego, Calif.	1971 Atlantic Street.
3	Frt.	2	22	J. H. Hanson	Calais, Me.	16 Church Street.
4	Pas.	1	38	Calhoun-St. Charles Ferry Co. (Mo.)	St. Louis, Mo.	Golden Eagle, Ill.
5	Oys.	2	50	W. J. Crosby & Co. (Va.)	Norfolk, Va.	Security Wharf.
6	Pas.	3	65	Christian E. Sommer	Milwaukee, Wis.	519 Superior Street.
7	Fsh.	1	16	Nick Larsen	Ketchikan, Alaska	Box 881.
8	Fsh.	7	80	Louis Kessler	New London, Conn.	Stonington, Conn.
9	Fsh.	8	b 24	Warren Fish Co. (Fla.)	Pensacola, Fla.	Baylan Street Wharf.
10	Fsh.	3	45	Ernest A. Christensen	Newport, R. I.	21 Green Street.
11	Cod.	9	45	John Placencia	Gloucester, Mass.	10 Winchester Court.
12	Fsh.	3	50	Carl D. Relter	New York, N. Y.	Greenport, N. Y.
13	Fsh.	2	30	Charles Buckmaster	Philadelphia, Pa.	Port Norris, N. J.
14	Pas.	1	60	Ellis C. Cramer	do.	Tuckerton, N. J.
15	Frt.	1	15	W. H. Guy	Crisfield, Md.	Ewell, Md.
16	Fsh.	1	b 12	George A. Pappadis	Seward, Alaska	Latouche, Alaska.
17	Fsh.	5	175	Pacific-American Fisheries (Me.)	Ketchikan, Alaska	South Bellingham, Wash.
18	Frt.	2	16	William E. Robbins	Cambridge, Md.	Oakley Street.
19	Frt.	2	20	Arthur G. Eastman	Tampa, Fla.	St. Petersburg, Fla.
20	Tow	1	40	Charles Jones	Duluth, Minn.	Cornucopia, Wis.
21	Frt.	1	40	Southport Fish Scrap & Oil Co. (N. C.)	Wilmington, N. C.	Southport, N. C.
22	Fsh.	2	15	Robert B. Timmons	Perth Amboy, N. J.	New Brunswick, N. J.
23	Fsh.	1	30	Alaska Pacific Salmon Corporation (Del.)	Ketchikan, Alaska	do.
24	Fsh.	6	35	do.	do.	do.
25	Fsh.	5	20	Booth Fisheries Co. (Del.)	Seattle, Wash.	Pier 11-B, foot Wall Street.
26	Frt.	1	12	C. Potter	New Bern, N. C.	Mesc, N. C.
27	Fsh.	5	b 135	Kadiak Fisheries (Wash.)	Seward, Alaska	Seattle, Wash.
28	Frt.	2	50	Henry W. Pond	New Haven, Conn.	Branford, Conn.
29	Pas.	1	70	S. H. Hart	Houston, Tex.	R. F. D. 1, Box 168a.
30	Fsh.	1	8	J. A. Peterson	Wrangell, Alaska	Meyers Chuck, Alaska.
31	Tow.	1	10	Cypress Beach Ferry Co. (Ky.)	Louisville, Ky.	Henderson, Ky.
32	Fsh.	3	30	Lars Bilton	Milwaukee, Wis.	Washington Island, Wis.
33	Tow.	2	75	Atlantic, Gulf & Pacific Co. (W. Va.)	New York, N. Y.	15 Park Row.
34	Fsh.	5	70	Hans O. A. Harem	New Bedford, Mass.	93 Clara Street.
35	Frt.	3	45	Foster Fountain Co. (La.)	Gulfport, Miss.	East Back Bay Avenue, Biloxi, Miss.
36	Frt.	2	13	Eastern Pulpwood Co. (Me.)	Calais, Me.	10 Main Street.
37	Fsh.	5	15	Desporte Packing Co. (La.)	Gulfport, Miss.	510 West Beach Street, Biloxi, Miss.
38	Oys.	1	10	Joseph Shippard	Philadelphia, Pa.	Rio Grande, N. J.
39	Pas.	1	20	J. W. Tanner	Marshfield, Oreg.	Florance, Oreg.
40	Frt.	1	20	J. E. Blakeman	Reedville, Me.	Ottoman, Va.
41	Fer.	1	66	W. V. Jacobson	Pembina, N. Dak.	Stanton, N. Dak.
42	Fsh.	6	30	Desporte Packing Co. (La.)	Gulfport, Miss.	510 West Beach Street, Biloxi, Miss.
43	Tow.	1	70	Charles A. Dana	Crisfield, Md.	South Tenth Street.
44	Pas.	2	36	Arthur Lull	Newark, N. J.	124 Belmont Avenue, Garfield, N. J.
45	Fsh.	3	16	Olaf Tenford	Wrangell, Alaska	do.
46	Pas.	2	30	Raymond L. Conrad	New York, N. Y.	Lindenhurst, N. Y.
47	Fsh.	5	20	Sea Food Co. (Miss.)	Gulfport, Miss.	Biloxi, Miss.
48	Tow.	2	60	National Dredging Co. (Del.)	Philadelphia, Pa.	233 Broadway.
49	Tow.	3	160	Mirene Co. (Wash.)	Portland, Oreg.	Yeon Building.
50	Cod.	4	100	Eugene M. Perry	Vineyard Haven, Mass.	Nantucket, Mass.
51	Pas.	2	35	William L. Heyniger	Perth Amboy, N. J.	Belmar, N. J.
52	Tow.	1	16	J. G. Werner	Baton Rouge, La.	202 Front Street.
53	Misc.	2	25	Blakeslee Rollins Corporation (Mass.)	Boston, Mass.	6 Beacon Street.
54	Pas.	1	40	Alfred Lawson	St. Louis, Mo.	Spanish Fort, La.
55	Tow.	1	50	Misabe Tug & Barge Service (Del.)	Seattle, Wash.	Minneapolis, Minn.
56	Fsh.	2	24	John Thomas	Newport, R. I.	Block Island, R. I.
57	Fsh.	2	15	M. E. Wilson	Ketchikan, Alaska	do.
58	Frt.	3	600	George Kelsey	Providence, R. I.	31 Carpenter Street.
59	Frt.	3	45	John C. Baggs	Rockland, Me.	Vinalhaven, Me.
60	Fsh.	4	40	Sea Pride Packing Corporation (Calif.)	San Francisco, Calif.	400 Sansome Street.
61	Fsh.	1	24	Pascagoula Packing Co. (La.)	Gulfport, Miss.	Pascagoula, Miss.
62	Fsh.	2	45	Glacier Packing Co. (Alaska)	Juneau, Alaska	Cordova, Alaska.
63	Frt.	2	60	Harold Stevens	Crisfield, Md.	Allentown, Pa.
64	Fsh.	5	50	George E. Campbell	San Diego, Calif.	Care Campbell Machine Co., Foot Eighth Street.
65	Fsh.	2	32	Wm. O. White	St. Augustine, Fla.	New Smyrna, Fla.
66	Fsh.	4	b 45	Charles Pearson, jr.	Sault Ste. Marie, Mich.	do.
67	Pas.	1	45	Mark Brown	Philadelphia, Pa.	West Creek, N. J.
68	Pas.	1	400	Harry Goukler	do.	Brigantine, N. J.
69	Pas.	1	40	H. G. Ingran	do.	522 East Fourteenth Street, Chester, Pa.

Formerly ga. p. (a) Grace V. (b) Valley King.

Formerly U. S. Navy ol. s. launch 3002.

Motor Vessels

Line No.	Official No.	Signal letters	Rig	Name of vessel	Tonnage		Register dimensions			When built	Where built
					Gross	Net	Length	Breadth	Depth		
					Feet						
1	227764		Ga. s.	Miss Beach Haven	8	6	32.0	10.0	4.3	1928	Beach Haven, N. J.
2	229657		Ga. s.	Miss Bob White	8	7	33.8	10.4	4.2	1930	Milford, Del.
3	227412		Ga. s.	Miss Bowers	7	5	33.0	11.8	3.2	1904	Rembley, Md.
4	226549		Ol. s.	Miss Carolina	63	43	59.8	25.1	7.7	1927	Crittenden, Va.
5	135238		Ga. s.	Miss Caroline	8	5	34.6	10.3	4.4	1876	Manahawkin, N. J.
6	228346		Ol. s.	Miss Carrie	31	14	54.4	16.1	6.1	1929	Crittenden, Va.
7	223734		Ga. s.	Miss Clayton	25	17	64.3	12.4	5.0	1924	Clayton, N. Y.
8	230965		Ga. s.	Miss Clayton	10	9	37.9	11.1	3.5	1931	Bowers, Del.
9	226377		Ga. s.	Miss Clayton II	14	10	49.8	10.6	4.5	1927	Clayton, N. Y.
10	227815		Ol. s.	Miss Constance	63	43	59.8	25.1	7.7	1928	Crittenden, Va.
11	227225		Ga. s.	Miss Daugherty	53	36	59.7	21.3	6.3	1928	Hudson, Md.
12	226717		Ga. s.	Miss Delroy	8	6	34.3	10.4	3.9	1927	Little Creek, Del.
13	215403		Ga. s.	Miss Erie	12	10	50.4	13.1	2.6	1917	Erie, Pa.
14	221075		Ga. s.	Miss Everett	7	6	34.0	9.6	4.2	1921	Everett, Wash.
15	227714		Ga. s.	Miss Florida II	39	31	62.0	14.4	5.0	1928	Panama City, Fla.
16	227658		Ga. s.	Miss Fortescue	12	10	36.4	11.3	4.7	1928	Fortescue, N. J.
17	230329		Ga. s.	Miss Grand Forks	12	8	40.5	8.9	3.4	1930	East Grand Forks, Minn.
18	226152		Ga. s.	Miss Holland	53	36	62.5	21.1	6.5	1926	Deltaville, Va.
19	222708		Ga. s.	Miss Jacksonville	23	9	50.7	12.2	4.7	1913	East Greenwich, R. I.
20	227551		Ga. s.	Miss Joanne	8	7	33.4	10.4	3.9	1928	Milford, Del.
21	227630		Ga. s.	Miss Kate	32	21	64.2	14.1	3.2	1927	Memphis, Tenn.
22	229350		Ol. s.	Miss Lou	40	22	62.9	21.0	4.9	1930	Blouz, Miss.
23	225642		Ga. s.	Miss Manistee	13	9	34.4	10.8	4.4	1926	Manistee, Mich.
24	230974		Ol. s.	Miss Maryland	86	58	61.1	23.2	8.7	1931	Norfolk, Va.
25	227362		Ga. s.	Miss Outing	17	11	60.0	13.4	3.8	1925	Panama City, Fla.
26	228539		Ga. s.	Miss Reading	8	7	36.0	10.6	3.4	1929	Bowers, Del.
27	228324		Ga. s.	Miss St. Lawrence II	8	7	43.5	9.6	4.0	1929	Clayton, N. Y.
28	229126		Ga. s.	Miss Tylerton	12	8	46.4	11.1	3.9	1929	Crisfield, Md.
29	230640		Ga. s.	Miss Virginia	24	14	49.1	14.3	4.9	1931	Ruark, Va.
30	226685		Ol. s.	Miss Washington	63	43	59.8	25.1	7.7	1929	Norfolk, Va.
31	230130		Ga. s.	Miss West Creek	10	8	32.7	11.6	3.9	1930	Mayetta, N. J.
32	229926		Ga. s.	Miss Winthrop	10	7	42.6	9.6	4.6	1927	Winthrop, Mass.
33	200311		Ol. s.	Misson Rock	12	8	38.6	12.5	4.8	1911	San Francisco, Calif.
34	225425		Ol. s.	Mississippi	19	10	51.0	12.3	4.2	1926	Apalachicola, Fla.
35	93188		Ga. s.	Missouri	16	16	56.0	16.5	3.3	1901	Smyrna, N. C.
36	222236	MDQP	Ol. s.	MISSOURIAN	7,899	4,927	443.1	69.8	27.1	1922	Chester, Pa.
37	228786		Ga. s.	Miss Mist	17	11	39.6	12.3	5.6	1929	Seattle, Wash.
38	203606		Ga. s.	Miss Mistletoe	18	12	54.2	12.0	3.3	1906	Texas City, Tex.
39	222610		Ga. s.	Miss Mistress	15	10	38.7	10.5	4.0	1922	Manitowoc, Wis.
40	226281		Ol. s.	Miss Mitkof	62	42	66.1	18.4	7.8	1927	Seattle, Wash.
41	223928		Ga. s.	Miss Mitzl	10	8	35.5	10.0	3.9	1917	City Island, N. Y.
42	225840		Ol. s.	Miss Mitzl	56	43	60.0	24.5	3.7	1926	Houston, Tex.
43	92537		Ga. s.	Miss Mizpah	8	6	40.9	11.6	5.3	1878	Boston, Mass.
44	92667		Ga. s.	Miss Mizpah	28	19	44.9	15.8	3.9	1895	Bay St. Louis, Miss.
45	92763		Ga. s.	Miss Mizpah	13	9	46.0	14.6	4.0	1897	Salisbury, Md.
46	202502		Ol. s.	Miss Mizpah	17	11	46.5	13.5	4.1	1905	Olympia, Wash.
47	222166		Ga. s.	Miss M'Liss	9	6	38.5	9.0	4.0	1908	Norfolk, Va.
48	213273		Ga. w.	Miss Mobridge	23	23	58.4	16.4	2.9	1915	Mobridge, N. Dak.
49	229455		Ga. s.	Miss Moby Dick	8	7	33.8	11.1	3.5	1930	Tuckerton, N. J.
50	223761		Ol. s.	Miss Modoc	54	37	56.5	20.0	7.5	1924	Portland, Ore.
51	230011		Ol. s.	Miss Modoc	9	3	33.9	11.0	4.8	1930	Brookhaven, N. Y.
52	216586	LMDW	Ga. s.	Miss MOHAWK	369	274	145.0	23.3	12.0	1918	Jacksonville, Fla.
53	217420		Ga. s.	Miss Mohawk	48	38	53.9	18.8	5.3	1918	Sealevel, N. C.
54	220619		Ga. s.	Miss Mohawk	41	28	68.5	14.8	5.7	1918	Camden, N. J.
55	221253		Ga. s.	Miss Mohawk	21	18	46.0	11.5	8.2	1912	Sealevel, N. C.
56	221746		Ga. s.	Miss Mohawk	13	11	37.2	13.4	5.2	Unknown
57	223046		Ga. s.	Miss Mohawk	14	13	58.2	13.8	2.2	1922	Branson, Mo.
58	229703		Ga. s.	Miss Mohawk	13	9	61.6	10.0	3.3	1930	Kelso, Wash.
59	230752		Ol. w.	Miss Mohawk	18	11	48.4	10.0	3.0	1931	Paducah, Ky.
60	223066		Ol. s.	Miss Mol	92	57	60.3	22.2	7.3	1923	Kernville, Ore.
61	214781		Ol. s.	Miss Molra	39	32	55.7	15.2	6.8	1917	Tacoma, Wash.
62	201725		Ga. s.	Miss Mollie M	15	13	48.2	16.3	3.0	1905	Patchogue, N. Y.
63	223630		Ga. w.	Miss Mollie Hildreth	36	23	62.6	26.0	2.5	1924	Paducah, Ky.
64	200794		Ga. s.	Miss Mollie V. Leonard	59	46	82.5	22.8	6.1	1904	Cambridge, Md.
65	226724		Ga. s.	Miss Molly O	10	7	35.7	10.6	3.4	Unknown
66	206542		Ga. s.	Miss Molly Lemon	8	8	28.6	8.0	3.2	1905	Manitowoc
67	229526		Ol. s.	Miss Molly Lou	34	23	49.8	12.9	6.0	1930	Seattle, Wash.
68	203808	KVTC	Ol. s.	Miss Molokai	269	152	105.9	24.4	14.2	1907	Fairhaven, Calif.
69	93081		Ga. s.	Miss Mona	9	5	34.0	9.4	3.1	1900	East Boothbay, Me.
70	226593		Ga. s.	Miss Mona	10	7	39.5	11.0	4.1	1917	Bremerton, Wash.
71	145867		Ga. s.	Miss Monaco	14	12	43.0	9.9	3.7	1901	Salem, N. J.

¹ Formerly sloop X-10-U-S.

² Formerly ga. s. Tom Thomson.

³ Formerly U. S. Navy ga. s. 867.

⁴ Formerly U. S. Navy No. 264.

Line No.	Serv-ice	Crew	Horse-power	Name of owner	Home port	Address of owner
1	Pas.	1	35	Mary Lane Broome	Philadelphia, Pa.	Beach Haven, N. J.
2	Pas.	1	48	Joseph P. Cross	Wilmington, Del.	Bowers, Del.
3	Fsh.	1	25	J. B. Hendricks	do	Frederica, Del.
4	Fer.	2	60	J. Q. Adams	Newport News, Va.	Eclipse, Va.
5	Fsh.	1	27	Henry B. Fisher	Wilmington, Del.	Bowers, Del.
6	Fsh.	2	60	W. H. Freeman	Newport News, Va.	R. F. D. No. 2, Box 143, Hampton, Va.
7	Pas.	1	120	Yacht Edith Lien (N. Y.)	Cape Vincent, N. Y.	Clayton, N. Y.
8	Pas.	1	75	Oscar B. Warren	Wilmington, Del.	Clayton, Del.
9	Pas.	2	150	Yacht Edith Lien (N. Y.)	Cape Vincent, N. Y.	Clayton, N. Y.
10	Fer.	2	60	J. Q. Adams	Newport News, Va.	Eclipse, Va.
11	Frt.	2	60	Nonie Holland	Crisfield, Md.	Route 1, Wilmington, Del.
12	Fsh.	1	29	Leroy Shorts	Wilmington, Del.	Little Creek, Del.
13	Pas.	2	45	James W. Nolan	Erie, Pa.	1027 Brown's Avenue.
14	Fsh.	1	10	George Rutterer	Seattle, Wash.	Freeland, Wash.
15	Pas.	3	b 150	C. L. Youngblood	Pensacola, Fla.	Panama City, Fla.
16	Fsh.	1	30	John Conard, jr.	Wilmington, Del.	Smyrna, Del.
17	Pas.	1	110	John Raymond	Pembina, N. Dak.	East Grand Forks, Minn.
18	Frt.	2	75	R. G. Neal	Newport News, Va.	Bowlers Wharf, Va.
19	Fsh.	3	45	D. W. Dukes	Charleston, S. C.	Folly Beach, S. C.
20	Fsh.	1	24	Joseph P. Cross	Wilmington, Del.	Bowers, Del.
21	Pas.	1	80	H. F. Harvey	Memphis, Tenn.	306 South Cleveland Street.
22	Oys.	7	36	C. B. Foster Packing Co. (La.)	New Orleans, La.	Maison Blanche Building.
23	Fsh.	3	36	Helen Wrzesinski	Grand Haven, Mich.	161 Jackson Street, Manistee, Mich.
24	Fer.	2	60	J. Q. Adams	Newport News, Va.	Colonial Beach, Va.
25	Pas.	2	200	Bayboro Marine Ways Co. (Fla.)	Tampa, Fla.	St. Petersburg, Fla.
26	Fsh.	1	60	Clifford M. Rickards	Wilmington, Del.	Little Creek, Del.
27	Pas.	1	75	Alex Wilson	Cape Vincent, N. Y.	Clayton, N. Y.
28	Msc.	1	24	W. F. Marshall	Crisfield, Md.	Tylerton, Md.
29	Frt.	1	35	J. H. Presson	Newport News, Va.	Seaford, Va.
30	Fer.	3	60	John Quincy Adams, jr.	Norfolk, Va.	Colonial Beach, Va.
31	Pas.	1	35	E. L. Shinn	Philadelphia, Pa.	West Creek, N. J.
32	Pas.	1	150	William J. Pearce	Boston, Mass.	Medford, Mass.
33	Tow.	1	65	John M. Athowe	San Francisco, Calif.	Pier 9.
34	Tow.	3	60	Three Rivers Hardwood Lumber Co. (La.)	Baton Rouge, La.	Jonesville, La.
35	Frt.	2	7	L. P. O'Neal	Elizabeth City, N. C.	Avon, N. C.
36	Frt.	49	b 4,500	American-Hawaiian S. S. Co. (N. J.)	New York, N. Y.	10 Bridge Street.
37	Fsh.	1	27	Alex Andrew	Sitka, Alaska	
38	Pas.	2	60	Arundel Corporation (Md.)	Baltimore, Md.	Pier 2, East Pratt Street.
39	Fsh.	3	36	John R. De Young	Grand Haven, Mich.	Pentwater, Mich.
40	Fsh.	10	120	Sverre Johansen	Petersburg, Alaska	Box 33.
41	Tow.	1	24	Christian Johnson, Estate of	Philadelphia, Pa.	c/o Edna F. Johnson, Green- wich, N. J.
42	Pas.	2	b 45	Port Aransas Ferry & Transit Co. (Tex.)	Corpus Christi, Tex.	Aransas Pass, Tex.
43	Frt.	2	12	Seaport Navigation Co. (Me.)	Eastport, Me.	Millikens Wharf.
44	Msc.	3	50	William Razez	New Orleans, La.	Spanish Fort.
45	Frt.	1	35	J. H. Forrest	Newport News, Va.	Messick, Va.
46	Tow	3	60	C. F. Volney	Tacoma, Wash.	Olympia, Wash.
47	Pas.	2	35	Thomas Johnson	Philadelphia, Pa.	North Eleventh Street.
48	Fer.	2	20	John Larson	Pembina, N. Dak.	Mobridge, S. Dak.
49	Pas.	1	60	Charles F. Dickinson	Philadelphia, Pa.	Tuckerton, N. J.
50	Tow.	2	200	Poor of Portland Commission (Oreg.)	Portland, Oreg.	Spalding Building.
51	Pas.	1	24	Elmer H. Bayre	New York, N. Y.	Water Mill, N. Y.
52	Tnk.	6	250	Gulf Refining Co. (Tex.)	Port Arthur, Tex.	West Port Arthur, Tex.
53	Frt.	2	36	C. C. Silverthorne	Washington, N. C.	Lake Landing, N. C.
54	Pas.	3	140	James J. Collins	New York, N. Y.	Jamaica, L. I., N. Y.
55	Msc.	2	50	James Antonsen	Marquette, Mich.	Manitowoc, Wis.
56	Msc.	2	35	Salvatore M. Gurioni	Jacksonville, Fla.	Municipal Airport.
57	Pas.	1	40	H. G. McQuarter	St. Louis, Mo.	Branson, Mo.
58	Tow.	1	40	O. J. Cullom	Portland, Oreg.	Kelso, Wash.
59	Tow.	1	60	F. W. Olcott	Louisville, Ky.	Paducah, Ky.
60	Tow.	6	160	Young Brothers (Hawaii)	Honolulu, Hawaii	Pier 12, Nuunau Street.
61	Fsh.	7	60	Libby, McNeil & Libby (Me.)	Seattle, Wash.	88 Hamlin Street.
62	Oys.	1	b 40	John C. McNeil	New Haven, Conn.	84 South Water Street.
63	Pas.	3	44	L. Tyree	Louisville, Ky.	Paducah, Ky.
64	Frt.	3	36	John W. Jones	Cambridge, Md.	40 Glasgow Street.
65	Pas.	2	40	Peter Galm	New York, N. Y.	1885 First Avenue.
66	Fsh.	2	b 12	Steve Mlnarik	Milwaukee, Wis.	219 Terrace Avenue, Mari- nette, Wis.
67	Fsh.	3	100	Columbia River Packers Association (Oreg.)	Wrangell, Alaska	Astoria, Oreg.
68	Fsh.	17	b 200	Walter W. Keene	Honolulu, Hawaii	511 East Sixth Street, Los Angeles, Calif.
69	Fsh.	1	45	Clarence E. Harding	Bar Harbor, Me.	Bernard, Me.
70	Pas.	2	42	New York & Porto Rico Steamship Co. (Me.)	New York, N. Y.	Foot Wall Street.
71	Fsh.	1	35	William A. McCleavy	Baltimore, Md.	Denton, Md.

* Formerly ga. y. Avenger.
 † Formerly ga. s. Siletz.

‡ Formerly ga. s. Florence Ward.
 § Formerly ga. s. 20th Century.

Line No.	Official No.	Signal letters	Rig	Name of vessel	Tonnage		Register dimensions			When built	Where built	
					Gross	Net	Length	Breadth	Depth			
								Feet	Feet	Feet		
1	221020		Ga. s.	Monaco.....	12	9	42.4	13.0	3.0	1920	Grand Isle, La.....	
2	208815		Ga. s.	Monaghan.....	35	25	55.2	14.0	5.8	1911	Orcas, Wash.....	
3	229181		Ga. s.	Monalola.....	29	20	57.4	12.9	6.3	1929	Somerset, Mass.....	
4	206341		Ga. s.	Monarch.....	9	8	41.2	11.7	4.1	1909	Erie, Pa.....	
5	211048		Ga. s.	Monarch.....	22	18	43.3	13.6	5.3	1913	Gig Harbor, Wash.....	
6	220547		Ga. w.	Monarch.....	25	15	51.0	11.2	2.7	1920	Morgan City, La.....	
7	228450		Ga. s.	Monavana.....	25	17	52.4	12.7	4.7	1929	Crisfield, Md.....	
8	228672		Ga. s.	Monhegan.....	14	7	45.3	11.5	5.2	1912	Friendship, Me.....	
9	213392		Ga. s.	Monitor.....	30	20	49.7	14.0	6.3	1915	Docketon, Wash.....	
10	221567		Ol. s.	Monitor.....	23	20	41.5	12.6	5.2	1920	Two Rivers, Wis.....	
11	226828		Ga. s.	Monitor.....	7	6	39.5	8.4	2.7	1927	Pittsburgh, Pa.....	
12	223217		Ga. s.	Monroe.....	8	5	35.5	9.9	4.1	1923	Everett, Wash.....	
13	228245		Ol. s.	Monroe County.....	174	141	116.2	28.0	7.4	1929	South Jacksonville, Fla.	
14	215317		Ga. s.	Montague.....	35	27	53.3	14.7	6.6	1917	Tacoma, Wash.....	
15	212980		Ga. s.	Montana.....	25	17	44.5	13.5	5.9	1915	Gig Harbor, Wash.....	
16	208480		Ga. s.	Monterey.....	9	6	37.5	10.5	4.2	1911	Black Diamond, Calif.	
17	223423		Ga. s.	Moon.....	13	5	47.5	11.6	3.5	1923	Prosper, Oreg.....	
18	226793		Ga. s.	Moon Beam.....	19	12	53.7	16.8	3.6	1927	Blotxi, Miss.....	
19	211167		Ga. s.	Moonlight.....	21	14	42.1	13.7	5.7	1913	Tacoma, Wash.....	
20	212521		Ol. s.	Moonlight.....	10	7	41.1	11.0	4.7	1914	Los Angeles, Calif.	
21	213222		Ga. s.	MOONLIGHT.....	12	11	40.5	9.8	2.9	1914	Dubuque, Iowa.....	
22	216596		Ga. s.	Moonlight.....	16	12	41.0	11.0	3.2	1918	Sitka, Alaska.....	
23	220499		Ga. s.	Moore No. 2.....	16	10	49.5	12.5	5.2	1920	San Diego, Calif.....	
24	210045		Ga. s.	Moose.....	9	9	38.7	9.3	4.2	1905	Norfolk, Va.....	
25	213070		Ga. s.	Moose.....	8	5	34.4	10.0	3.2	1914	Long Branch, Wash.....	
26	222250		Ga. s.	Moose.....	10	8	35.2	11.4	3.6	1917	Port Republic, N. J.....	
27	223323		Ga. s.	Moosebec.....	17	7	49.8	14.0	5.3	1923	Lubec, Me.....	
28	220764		Ga. s.	Moplc.....	6	5	31.0	8.0	3.8	1913	Sault Ste. Marie, Mich.	
29	206477		Ga. s.	Moqui.....	8	5	38.2	8.2	3.0	1902	Muskegon, Mich.....	
30	228991		Ga. s.	Moran.....	10	6	35.3	11.2	2.7	1923	Berwick, La.....	
31	219232		Ga. s.	Morawitz Bros.....	15	10	48.5	10.3	4.5	1919	Battery Park, Va.....	
32	93196		Ga. s.	Morgan City.....	8	5	36.7	11.3	2.5	1901	Berwick, La.....	
33	213897		Ol. s.	Morgan Shell.....	46	19	60.2	16.1	7.3	1916	Seattle, Wash.....	
34	216352		Ga. w.	Morgantown.....	25	25	59.0	12.7	2.6	1918	Morgantown, Ky.....	
35	222243		Ga. s.	Morning Catch.....	10	8	34.6	10.4	3.4	1920	Hoonah, Alaska.....	
36	90297		Ga. s.	Morning Light.....	13	12	44.3	15.4	3.6	1871	Patchogue, N. Y.....	
37	90697		Ga. s.	Morning Light.....	35	33	67.8	22.4	4.6	1878	Camden, N. J.....	
38	203331		Ol. s.	Morning Star.....	120	57	99.0	24.0	11.6	1906	Essex, Mass.....	
39	203368		Ga. s.	Morning Star.....	9	9	36.8	13.2	5.0	1906	Rockport, Mass.....	
40	207167		Ga. s.	Morning Star.....	10	10	34.0	9.6	4.0	1907	Two Rivers, Wis.....	
41	209577		Ga. s.	Morning Star.....	34	23	53.0	15.0	5.2	1912	Seattle, Wash.....	
42	210509		Ga. w.	Morning Star.....	14	14	56.0	10.5	2.7	1912	Joppa, Ill.....	
43	227261		Ga. s.	Morning Star.....	16	13	36.4	10.3	3.9	1927	Shelton, Wash.....	
44	230508		Ga. s.	Morning Star.....	8	5	35.0	9.6	3.0	1931	Morehead City, N. C.	
45	215959		Ga. s.	Morning Star III.....	21	14	50.5	11.6	5.5	1917	Port Townsend, Wash.	
46	224360		Ga. s.	Morrison D.....	9	5	37.1	11.2	3.2	1924	Cut Off, La.....	
47	229351		Ol. s.	Morris.....	11	5	42.0	11.5	3.6	1930	Cedar Bayou, Tex.....	
48	214789		Ga. s.	Morzovol.....	81	63	80.2	18.9	7.6	1917	Seattle, Wash.....	
49	227392		Ga. s.	Motion.....	9	6	32.8	9.0	4.3	1928	Myers Chuck, Alaska.	
50	218861		Ga. s.	MOTOR BARGE No. 31.....	326	196	134.4	23.6	12.2	1919	Philadelphia, Pa.....	
51	214352		Ga. s.	Motorite.....	26	18	55.0	14.4	5.7	1916	Los Angeles, Calif.....	
52	218883		Ga. s.	MOTOR LAUNCH No. 12.....	45	31	62.5	15.2	7.0	1919	Philadelphia, Pa.....	
53	224661		Ga. s.	MOTORMATES.....	273	231	114.3	32.1	8.3	1925	Oakland, Calif.....	
54	216635		Ga. s.	MOTOR TUG No. 10.....	44	30	62.5	15.0	7.7	1918	Philadelphia, Pa.....	
55	217752		Ga. s.	MOTOR TUG No. 11.....	41	28	62.5	15.0	7.7	1919	do.....	
56	227200		Ol. s.	MOTT HAVEN.....	245	167	99.4	29.5	10.8	1927	Brooklyn, N. Y.....	
57	216217	LKPB	Ol. s.	Mount Baker.....	2,904	2,429	285.5	44.8	24.1	1918	Portland, Oreg.....	
58	225562		Ol. s.	Mt. Baker.....	48	32	61.7	16.0	7.7	1926	Tacoma, Wash.....	
59	205217		Ga. s.	Mt. Eden.....	12	8	44.1	12.8	3.4	1907	San Francisco, Calif.....	
60	214903		Ol. s.	Mount Vernon.....	168	114	101.5	31.0	10.5	1916	Seattle, Wash.....	
61	225836		Ga. w.	Mount Vernon Star.....	34	22	60.5	12.0	3.1	1926	Evansville, Ind.....	
62	219708		Ol. s.	Mountaineer.....	40	27	56.4	15.3	6.7	1920	Tacoma, Wash.....	
63	225215		Ga. w.	MOZELLE.....	29	18	44.8	11.9	2.9	1925	Newport, Ark.....	
64	230079		Ol. w.	Mud Hen.....	9	9	47.0	9.8	2.2	1930	Caney Creek Landing, Tenn.	

¹ Formerly ga. s. American Beauty.
² Formerly U. S. Navy launch L 179.
³ Formerly ga. s. Ralph C.

⁴ Formerly ga. s. Fanshaw.
⁵ Formerly ga. s. Bug 11.

Line No.	Service	Crew	Horse-power	Name of owner	Home port	Address of owner
1	Frt.	2	20	Valentine Gonzales	New Orleans, La.	Gretna, La.
2	Fsh.	6	20	J. D. Roop	Seattle, Wash.	1730 Evergreen Place
3	Fsh.	4	1, 100	Harry Bennette	Newport, R. I.	Providence, R. I.
4	Tow.	2	100	Dutchess Bleachery (N. Y.)	New York, N. Y.	320 Broadway
5	Fsh.	6	30	Albert Ekelly	Tacoma, Wash.	Olalla, Wash.
6	Frt.	2	15	Monarch Packing Co. (La.)	New Orleans, La.	Morgan City, La.
7	Fsh.	1	b 150	James E. Morrison	Wilmington, Del.	Newark, Del.
8	Fsh.	3	35	Willard Packing Co.	Portland, Me.	Central Wharf
9	Fsh.	7	40	Spiro Janovich	Tacoma, Wash.	Glg Harbor, Wash.
10	Fsh.	5	27	Manville Lafond	Milwaukee, Wis.	1102 Sixteenth Street, Two Rivers, Wis.
11	Pas.	1	b 27	Thomas W. Johnston, Jr.	Pittsburgh, Pa.	1505 Gironde Street Northwest
12	Tow.	1	45	Monroe Logging Co. (Wash.)	Seattle, Wash.	First National Bank Building
13	Fer.	7	200	County of Monroe of the State of Florida	Key West, Fla.	Chairman board of county commissioners, Key West, Fla.
14	Fsh.	8	50	Anton Separovich	Seattle, Wash.	Everett, Wash.
15	Fsh.	8	40	George Zaninovich	do	South Bellingham, Wash.
16	Frt.	1	b 50	Fred C. Franks	San Francisco, Calif.	260 California Street
17	Tow.	1	50	C. W. Ashton	Marshfield, Oreg.	Coquille, Oreg.
18	Fsh.	6	18	Dunbar-Dukate Co. (La.)	Gulfport, Miss.	Biloxi, Miss.
19	Fsh.	7	20	Micel Mardesick	Seattle, Wash.	Bellingham, Wash.
20	Pas.	4	30	H. P. Anderson	Los Angeles, Calif.	Long Beach, Calif.
21	Mso.	1	24	Max H. Spittler	Des Moines, Iowa	Davenport, Iowa
22	Fsh.	2	16	Edward Grant	Sitka, Alaska	
23	Tow.	1	100	Moore Shipbuilding Co. (Calif.)	San Francisco, Calif.	Foot Adeline Street
24	Frt.	1	24	Frank Gallagher	Boston, Mass.	Charlestown, Mass.
25	Frt.	1	12	D. F. Gordon	Tacoma, Wash.	Ketchikan, Alaska
26	Fsh.	1	24	Earl J. Dare	Philadelphia, Pa.	Fortescue, N. J.
27	Frt.	2	40	William Underwood Co. (Me.)	Jonesport, Me.	Watertown, Mass.
28	Pas.	1	24	Henry A. Thibert	Marquette, Mich.	Oak Ridge Park, Mich.
29	Fsh.	1	24	Leo Kapala	Port Huron, Mich.	Rogers City, Mich.
30	Pas.	1	18	Thomas Moran	New Orleans, La.	Shreveport, La.
31	Pas.	1	50	Dr. Thomas D. Morewitz	Newport News, Va.	3011 West Avenue
32	Frt.	2	18	Victor Curle	New Orleans, La.	Cut Off, La.
33	Tow.	3	150	Pacific Portland Cement Co. (Calif.)	San Francisco, Calif.	111 Sutter Street
34	Tow.	3	15	Harry Eherman	Louisville, Ky.	Morgantown, Ky.
35	Fsh.	3	12	Fred Lawrence	Juneau, Alaska	Hoonah, Alaska
36	Frt.	2	36	W. C. Mathews	Norfolk, Va.	Chuckatuck, Va.
37	Frt.	2	30	C. R. Disharoon Co.	Crisfield, Md.	Sallsbury, Md.
38	Cod.	22	160	O'Hara Bros. Co. (Mass.)	Boston, Mass.	22 Fish Pier, South Boston, Mass.
39	Fsh.	4	15	John A. Johnson	Philadelphia, Pa.	Cold Spring Harbor, N. J.
40	Fsh.	3	12	Don S. Chambers	Milwaukee, Wis.	Fish Creek, Wis.
41	Fsh.	7	40	Copper River Packing Co. (Wash.)	Seward, Alaska	Latouche, Alaska
42	Tow.	1	32	Gould Contracting Co. (Tenn.)	Nashville, Tenn.	1214 Independent Life Building
43	Tow.	1	60	Bert Hurst	Tacoma, Wash.	Shelton, Wash.
44	Fsh.	1	80	Elbert O'Neill	Beaufort, N. C.	Morehead City, N. C.
45	Pas.	1	100	Hans Lovvold	Astoria, Oreg.	154 Thirty-seventh Street
46	Fsh.	2	30	Etienne Perrin	New Orleans, La.	Cut Off, La.
47	Tow.	2	65	John M. Kilgore	Houston, Tex.	Cedar Bayou, Tex.
48	Fsh.	7	110	P. E. Harris & Co. (Wash.)	Juneau, Alaska	
49	Fsh.	1	18	John Eggan	Wrangell, Alaska	Myers Chuck, Alaska
50	Tnk.	5	150	Atlantic Refining Co. (Pa.)	Philadelphia, Pa.	260 South Broad Street
51	Frt.	2	80	Union Oil Co. (Calif.)	Los Angeles, Calif.	San Diego, Calif.
52	Tow.	4	150	Atlantic Refining Co. (Pa.)	Philadelphia, Pa.	260 South Broad Street
53	Tnk.	1	b 160	Associated Oil Co. (Calif.)	San Francisco, Calif.	79 New Montgomery
54	Tow.	3	150	Atlantic Refining Co. (Pa.)	Philadelphia, Pa.	260 South Broad Street
55	Tow.	4	150	do	do	Do
56	Fer.	2	300	City of New York	New York, N. Y.	Department of Plant and Structures, Municipal Building
57	Fsh.	27	b 1,000	Red Salmon Canning Co. (Calif.)	San Francisco, Calif.	2 Pine Street
58	Fsh.	8	80	Matt Evich	Tacoma, Wash.	818 Twelfth Street, Bellingham, Wash.
59	Tow.	1	b 60	Henry A. Juhl	San Francisco	906 Innes Avenue
60	Fer.	6	b 200	Puget Sound Navigation Co. (Nev.)	Seattle, Wash.	32 Colman Dock
61	Tow.	2	86	Wm. Merritt	St. Louis, Mo.	Mount Vernon, Ind.
62	Fsh.	8	75	Joseph Katnich	Los Angeles, Calif.	811 South Grand Avenue, San Pedro, Calif.
63	Tow.	1	15	Frank Cathey	Memphis, Tenn.	Newport, Ark.
64	Tow.	3	b 46	Caney Creek Sand & Gravel Co.	Chattanooga, Tenn.	Rockwood, Tenn.

^a Formerly ga. s. K. H. Y.
^b Aristo.
⁷ Formerly ga. s. motor launch No. 10.

⁸ Formerly ga. s. motor launch No. 11.
⁹ Formerly ga. s. Mount Shasta.
¹⁰ Formerly ga. s. Robert Bridges.

Line No.	Official No.	Signal letters	Rlg	Name of vessel	Tonnage		Register dimensions			When built	Where built
					Gross	Net	Length	Breadth	Depth		
					Feet			Feet			
1	204574		Ga. s.	Mukilteo	26	17	49.8	13.5	4.8	1907	Mukilteo, Wash.
2	227237		Ol. s.	Multnomah	14	9	45.0	11.8	5.0	1928	Marshfield, Oreg.
3	223499		Ga. w.	Muncie	13	8	58.0	14.0	2.2	1923	Manchester, Ohio
4	218006	LRBH	Ol. s.	Muncove	2,437	1,480	253.4	43.7	24.5	1919	Ecorse, Mich.
5	225633		Ol. s.	Munefitas	74	50	79.5	18.0	8.5	1921	Nyack, N. Y.
6	219862		Ga. s.	Munlancha	35	24	57.8	16.3	6.7	1920	Brooklyn, N. Y.
7	217604	LPWQ	Ol. s.	MUNMOTOR	2,450	1,485	253.4	43.7	24.5	1919	Ecorse, Mich.
8	92197		Ol. s.	Munnatawket	204	102	117.0	22.4	8.5	1890	New London, Conn.
9	215186		Ga. s.	Murla	34	27	50.9	14.0	6.6	1917	Dockton, Wash.
10	216300		Ol. s.	Murliel	31	7	62.4	14.4	7.1	1918	East Boothbay, Me.
11	227821		Ga. s.	Murliel	13	11	32.5	13.1	4.3	1928	Brooklyn, N. Y.
12	230518		Ga. s.	Murliel	7	5	30.0	8.4	3.2	1926	Sealevel, N. C.
13	220086		Ga. s.	Murliel-Eileen	36	22	58.3	18.1	5.2	1926	Bena, Va.
14	228078		Ol. s.	Murliel Eileen	48	20	59.1	19.1	6.3	1928	Perrin, Va.
15	214641		Ga. s.	Murray Vandiver	14	9	43.5	14.5	4.9	1916	Croton-on-Hudson, N. Y.
16	211164		Ga. s.	Murrelet	10	6	41.1	11.0	4.2	1911	Seattle, Wash.
17	203510		Ga. s.	Musie	15	10	51.0	11.6	4.5	1906	Terminal Island, Calif.
18	229535		Ol. s.	Musketeer	184	99	95.0	26.0	10.5	1930	Los Angeles, Calif.
19	228052		Ga. s.	Muskrat	11	8	37.0	12.8	3.2	1928	Golden Meadow, La.
20	209174		Ga. s.	Mustang	37	34	56.0	12.5	7.0	1911	St. Joseph, Mich.
21	223149		Ol. s.	Mutt	68	46	67.0	20.4	6.8	1923	Cambridge, Md.
22	219105		Ga. s.	Mutt and Jeff	5	5	24.5	7.8	2.6	1916	Green Bay, Wis.
23	219947		Ol. s.	Mutual	100	53	79.0	19.6	8.7	1920	Tacoma, Wash.
24	209967		Ga. s.	Muzon	29	19	52.4	15.9	6.2	1912	Dockton, Wash.
25	221065		Ga. s.	My-Jo	24	21	41.6	15.2	3.3	1920	Port Orange, Fla.
26	223205		Ga. s.	Mykada	19	13	46.5	10.4	6.5	1923	Portsmouth, Va.
27	221438		Ga. s.	My ladye	10	5	40.8	8.5	4.1	1908	New York, N. Y.
28	227747		Ga. s.	My Own	11	7	39.9	11.0	3.9	1918	Bremerton, Wash.
29	228185		Ol. s.	My Sweetheart	30	20	47.3	12.0	5.4	1928	Manitowoc, Wis.
30	227573		Ga. s.	Myra	12	9	30.1	10.1	4.6	1928	Ketchikan, Alaska
31	93199		Ga. s.	Myra Inman	11	8	37.0	14.8	4.0	1901	Gloucester, Mass.
32	222477		Ga. w.	Myra Wood	10	10	28.7	18.2	2.5	1922	Lucky Mound, N. Dak.
33	165510		Ga. s.	Myra C. Dobbins	15	8	44.0	16.0	2.8	1913	Bath, Me.
34	216241		Ga. s.	Myra J. Wooster	46	17	63.5	16.2	7.2	1918	Tremont, Me.
35	92577		Ga. s.	Myrtle	6	6	25.7	12.0	3.9	1894	Osterville, Mass.
36	93006		Ga. s.	Myrtle	43	32	69.7	20.8	6.0	1900	Patchogue, N. Y.
37	205117		Ga. s.	Myrtle	14	10	45.3	12.3	3.4	1908	Astoria, Oreg.
38	205908		Ga. s.	Myrtle	52	23	71.7	17.2	6.5	1908	Prosper, Oreg.
39	208779		Ol. s.	Myrtle	16	11	46.4	13.0	5.1	1911	Oakland, Calif.
40	206811		Ga. s.	Myrtle	23	15	42.9	13.5	6.2	1912	Seattle, Wash.
41	213579		Ga. s.	Myrtle	21	15	46.9	11.1	6.3	1915	Elizabeth City, N. C.
42	215334		Ga. s.	Myrtle	18	15	41.8	12.4	5.4	1917	Seattle, Wash.
43	216027		Ol. s.	Myrtle	14	9	39.0	11.3	6.0	1918	do
44	217968		Ga. s.	Myrtle	9	7	34.2	8.9	4.6	1919	Port Orchard, Wash.
45	227866		Ga. s.	Myrtle	9	7	34.1	10.2	3.5	1927	Seldovia, Alaska
46	227956		Ol. s.	Myrtle	33	22	55.2	19.6	4.3	1928	Harvey, La.
47	230624		Ga. s.	Myrtle D.	9	6	33.3	10.0	4.9	1930	Tacoma, Wash.
48	227898		Ga. s.	Myrtle H.	12	5	40.6	11.7	3.8	1928	Gloucester Point, Va.
49	224261		Ol. w.	Myrtle L.	41	41	64.9	24.0	3.4	1924	Shawneetown, Ill.
50	225290		Ol. s.	Myrtle W.	9	6	35.3	10.3	5.0	1925	Seattle, Wash.
51	214990		Ga. s.	Myrtle Z.	8	8	28.2	8.6	3.1	1915	Little Suamico, Wis.
52	201304		Ol. s.	Myrtle Lewis	20	9	50.3	17.8	3.7	1904	Biloxi, Miss.
53	213303		Ol. s.	Myrtle May	10	6	35.5	10.8	4.7	1915	Tacoma, Wash.
54	223296		Ga. s.	Myrtle Virginia	49	23	62.3	19.1	6.2	1923	Crittenden, Va.
55	207426		Ga. s.	Myrtle E. Tyler	7	6	35.5	10.3	3.1	1908	Fishing Creek, Md.
56	221340		Ga. s.	Mystery	11	7	44.8	11.4	3.9		Unknown
57	222122		Ga. s.	Mystery	11	7	32.0	12.7	4.7	1922	Brunswick, Ga.
58	92473		Ga. s.	Mystic	16	11	56.0	16.1	4.2	1892	Oriole, Md.
59	202049		Ga. s.	Mystic	9	8	41.0	9.3	4.3	1905	Medford, Mass.
60	227209		Ol. s.	Mystic	32	22	54.2	14.4	7.0	1926	Seattle, Wash.
61	222838		Ga. s.	Mystic O.	52	47	75.4	20.8	8.5	1923	Bayport, Fla.
62	229582		Ga. s.	N. J. 34	8	6	31.4	10.2	3.8	1930	Houghton, Wash.
63	229583		Ga. s.	N. J. 35	8	6	31.5	10.1	3.8	1930	do

¹ Formerly ga. s. Covedale.

² Formerly ga. s. Effort II.

³ Formerly ga. s. Courtois.

⁴ Formerly ga. s. Young America.

⁵ Formerly ga. s. George C. Van Tuyl.

Line No.	Service	Crew	Horse-power	Name of owner	Home port	Address of owner
1	Tow.	2	125	Charles Nelson Co. (Calif.)	Port Angeles, Wash.	230 California Street, San Francisco, Calif.
2	Tow.	1	25	Hauser Construction Co. (Oreg.)	Marshfield, Oreg.	
3	Tow.	3	40	Suiter Material & Transport Co. (W. Va.)	Cincinnati, Ohio	Manchester, Ohio.
4	Frt.	26	b 900	Munson Steamship Lines (N. Y.)	New York, N. Y.	67 Wall Street.
5	Tow.	6	200	Munson Inland Water Lines (N. Y.)	do.	Do.
6	Frt.	2	100	do.	do.	Do.
7	Frt.	25	b 1,350	do.	do.	Do.
8	Frt.	8	240	Fishers Island Navigation Co. (Conn.)	New London, Conn.	Foot State Street.
9	Fsh.	5	40	Independent Salmon Canneries (Wash.)	Ketchikan, Alaska	
10	Frt.	2	60	North Lubec Manufacturing & Canning Co. (Me.)	Eastport, Me.	North Lubec, Me.
11	Pas.	1	40	Thorke Helgesen	New York, N. Y.	240 Fifty-seventh Street (B).
12	Fsh.	3	40	Calvin Mason	Beaufort, N. C.	Davis, N. C.
13	Frt.	2	50	E. W. Noble	Newport News, Va.	Roanes, Va.
14	Oys.	2	60	R. E. Roberts	do.	Urbanna, Va.
15	Tow.	2	100	Robert M. Vandiver	Baltimore, Md.	Havre de Grace, Md.
16	Msc.	2	20	Harry Patterson	Juneau, Alaska	
17	Pas.	1	55	Roy M. Bolmer	Los Angeles, Calif.	Long Beach, Calif.
18	Fsh.	10	375	Andrew Zamberlin	do.	San Pedro, Calif.
19	Fsh.	2	30	Arthur Martin	New Orleans, La.	Golden Meadow, La.
20	Tow.	2	60	John J. Bogan	New York, N. Y.	Jersey City, N. J.
21	Frt.	4	60	Phillips Packing Co. (Md.)	Cambridge, Md.	Washington Street.
22	Fsh.	3	10	Arvay Devroy	Milwaukee, Wis.	Big Suamico, Wis.
23	Fsh.	10	150	Fidalgo Island Packing Co. (Me.)	Seattle, Wash.	Central Building.
24	Fsh.	2	50	Booth Fisheries Co. (Del.)	Ketchikan, Alaska	Pier 11B, foot Wall Street, Seattle, Wash.
25	Pas.	1	35	N. E. Ritchie	St. Augustine, Fla.	Datona Beach, Fla.
26	Pas.	1	60	W. M. Parker	Newport News, Va.	Box 175.
27	Frt.	1	25	Petro Antonio Rosa	Buffalo, N. Y.	1395 Jefferson Avenue.
28	Msc.	2	b 30	William N. Lafo	New Haven, Conn.	49 South Water Street.
29	Fsh.	2	b 60	Richard Smith	Chicago, Ill.	Waukegan, Ill., Box 425.
30	Fsh.	1	30	Hans Tidemann	Ketchikan, Alaska	Port Alexander, Alaska.
31	Oys.	2	24	R. R. Higgins Co. (Mass.)	Boston, Mass.	144 Atlantic Avenue.
32	Fer.	2	24	C. E. Wood	Pembina, N. Dak.	Parshall, N. Dak.
33	Frt.	1	20	Clinton T. Goudy	Portland, Me.	South Portland, Me.
34	Frt.	2	70	Portland, Friendship & Thomaston Line (Me.)	Rockland, Me.	Friendship, Me.
35	Fsh.	1	12	Phillip Perry	Vineyard Haven, Mass.	Edgartown, Mass.
36	Frt.	5	65	Andrew Radel Oyster Co. (Conn.)	Bridgeport, Conn.	South Norwalk, Conn.
37	Pas.	1	30	Barbey Packing Co.	Portland, Oreg.	Port Docks, Astoria, Oreg.
38	Tow.	3	325	Knappton Towboat Co. (Wash.)	Astoria, Oreg.	Foot Fourteenth Street.
39	Tow.	1	00	W. B. Dwyer	San Francisco, Calif.	Third and Channel Streets.
40	Fsh.	6	35	C. Whitney	Seattle, Wash.	Pioneer Building.
41	Frt.	2	50	Taylor E. Simpson	Washington, N. C.	
42	Fsh.	4	20	Hidden Inlet Canning Co. (Alaska)	Ketchikan, Alaska	Care Hood Bay Canning Co., Killisnoo, Alaska.
43	Fsh.	3	24	Anton W. Johnsen	Seattle, Wash.	1715 West Sixty-first Street.
44	Tow.	2	16	A. T. Chase	do.	Everett, Wash.
45	Fsh.	2	b 14	E. Sandvik	Seward, Alaska	Seldovia, Alaska.
46	Fsh.	1	48	Southern Shell Fish Co. (La.)	New Orleans, La.	Harvey, La.
47	Fsh.	1	20	Carl Dahlin	Tacoma, Wash.	3648 South Lawrence Street.
48	Frt.	2	24	J. G. Lewis	Newport News, Va.	Gloucester Point, Va.
49	Pas.	1	46	Shawneetown Ferry Co. (Ky.)	Louisville, Ky.	C/o Bankers Trust Co.
50	Fsh.	1	10	John Wick	Tacoma, Wash.	Cave in Rock, Ill.
51	Fsh.	2	10	Curtis Zippel	Milwaukee, Wis.	Oconto, Wis.
52	Oys.	5	24	Dorgan-McPhillips Packing Corporation (Del.)	Gulfport, Miss.	East Back Bay, Miss.
53	Tow.	2	50	Manson Construction & Engineering Co. (Wash.)	Seattle, Wash.	129 Grand Trunk Dock.
54	Frt.	2	45	R. D. Taylor	Cape Charles, Va.	Onancock, Va.
55	Frt.	1	16	H. Hansell Tyler	Crisfield, Md.	Fishing Creek, Md.
56	Frt.	2	25	W. E. Bradshaw	Norfolk, Va.	9 Greenway Court.
57	Fsh.	3	24	Chatham Oyster Co. (Ga.)	Savannah, Ga.	401 West Bay Street.
58	Frt.	2	14	Robert E. Martin	Baltimore, Md.	438 North Linwood Avenue.
59	Frt.	1	30	Michael W. Murray	New Bedford, Mass.	Monument Beach, Bourne, Mass.
60	Tow.	3	100	Blue Sought Boom & Logging Co. (Wash.)	Seattle, Wash.	Hoquiam, Wash.
61	Fsh.	7	36	E. E. Saunders & Co. (Fla.)	Pensacola, Fla.	Palafox Street Wharf.
62	Fsh.	1	16	Copper River Packing Co. (Wash.)	Seward, Alaska	Latouche, Alaska.
63	Fsh.	1	16	do.	do.	Do.

^a Formerly U. S. Navy ga. s. Mustang.
^b U. S. Navy ga. s. Mustang.

¹ Formerly ga. s. Legat Bros.
² Formerly U. S. Navy ga. s. No. 6678.

Line No.	Official No.	Signal letters	Rig	Name of vessel	Tonnage		Register dimensions			When built	Where built
					Gross	Net	Length	Breadth	Depth		
					Feet			Feet			
1	229584		Ga. s.	N. J. 36	8	6	31.5	10.1	3.8	1930	Houghton, Wash.
2	229585		Ga. s.	N. J. 37	8	6	31.4	10.2	3.8	1930	do.
3	229586		Ga. s.	N. J. 38	8	6	31.5	10.1	3.8	1930	do.
4	229587		Ga. s.	N. J. 39	8	6	31.9	10.1	3.9	1930	do.
5	229588		Ga. s.	N. J. 40	8	6	31.4	10.1	3.8	1930	do.
6	229589		Ga. s.	N. J. 41	8	6	31.7	10.1	3.8	1930	do.
7	207412		Ga. s.	N & S	19	14	38.8	12.7	4.6	1910	Tacoma, Wash.
8	130836		Ga. s.	N & S	12	8	36.4	11.2	3.9	1899	Seattle, Wash.
9	218041		Ga. s.	N. by E	10	7	32.4	10.0	4.9	1919	Aberdeen, Wash.
10	212687		Ga. s.	N. Estelle	15	7	49.0	12.0	3.3	1914	Manns Harbor, N. C.
11	130921		Ga. s.	N. D. Tobey	12	8	38.0	8.1	3.8	1901	Hadlock, Wash.
12	208985		Ga. s.	N. E. Wright	17	9	48.0	11.2	4.6	1911	Deltaville, Va.
13	220602		Ga. s.	N. H. Breau	21	19	45.8	12.4	2.7	1920	Rhoda, La.
14	224487		Ga. s.	N. P. Rasmussen	11	7	37.4	9.3	4.7	1916	San Francisco, Calif.
15	226787		Ga. s.	N. S. Bogle	8	7	39.7	11.4	3.3	1927	Rock Hall, Md.
16	130556		Ga. s.	N. S. Gallup	29	23	50.5	19.1	5.3	1891	New London, Conn.
17	130728		Ga. s.	N. T. Hanson	29	21	58.4	17.7	4.0	1896	Woolwich, Me.
18	221917		Ga. s.	N. W. F. 1	6	6	33.9	9.6	3.3	1913	Long Branch, N. J.
19	221846		Ga. s.	N. & K. No. 1	17	11	45.5	12.3	5.4	1918	Wilmington, Calif.
20	218302		Ga. s.	N. & K. No. 2	18	11	49.6	12.3	5.7	1918	Los Angeles, Calif.
21	224575		Ga. s.	Nada	10	6	34.4	9.2	5.3	1925	Seattle, Wash.
22	209588		Ga. s.	Nadl	14	10	39.4	12.1	3.8	1912	St. Petersburg, Fla.
23	91022		Ga. s.	Nadine	11	8	33.7	12.6	4.0	1877	Greenport, N. Y.
24	225388		Ol. s.	Nadine	26	12	59.8	15.7	5.0	1926	Rainier, Ore.
25	130826		Ga. s.	Nalad	8	8	35.0	10.2	4.0	1899	Salem, N. J.
26	200125		Ga. s.	Nalad	14	7	65.0	8.6	4.4	1903	Detroit, Mich.
27	204336		Ga. s.	Nalad	9	8	33.6	7.4	4.0	1907	Winchester, Wis.
28	207439		Ga. s.	Nalad	15	10	47.0	13.6	3.9	1910	Seattle, Wash.
29	222979		Ga. s.	Nalad	12	9	40.0	11.6	3.6	1923	Port Richmond, N. Y.
30	215100		Ga. s.	Nakat	11	7	36.2	9.9	5.2	1917	Seattle, Wash.
31	224676		Ol. s.	Nakeen	48	33	60.5	17.8	6.1	1925	Houghton, Wash.
32	208747		Ga. s.	Naldnah	11	8	40.7	8.0	3.8	1908	Alton, Ill.
33	207308		Ga. s.	Namakanta	11	7	42.9	10.9	4.3	1910	Boothbay Harbor, Me.
34	228426		Ol. s.	Namsen	12	8	38.6	10.5	5.4	1929	Seattle, Wash.
35	208482		Ga. s.	Nan B	43	36	60.6	15.8	5.8	1911	Astoria, Ore.
36	210267		Ga. s.	Nancy	14	9	36.0	11.5	3.9	1912	Kasaan, Alaska
37	210513		Ga. s.	Nancy	8	6	36.4	10.6	3.4	1912	Georgetown, S. C.
38	217950		Ol. s.	Nancy	18	9	44.0	13.4	5.4	1919	East Boston, Mass.
39	207785		Ol. s.	Nancy B	14	9	43.6	13.6	3.6	1910	Stratford, Conn.
40	230760		Ga. s.	Nancy Hank	7	6	33.0	8.7	3.2	1927	Harkers Island, N. C.
41	208053		Ga. s.	Nancy Lee	36	10	51.6	12.1	5.9	1910	White Neck Creek, Md.
42	225283		Ol. s.	NANCY LEE	262	178	124.5	32.0	5.7	1921	Newburg, N. Y.
43	226153		Ol. s.	Nancy Lee	94	59	57.3	20.5	6.6	1926	Iludson, Md.
44	228514		Ga. s.	Nancy Winifred	17	7	37.0	9.5	4.5	1918	Milwaukee, Wis.
45	214437		Ga. s.	Nanella	9	8	42.6	7.9	3.9	1916	Sebree, Ky.
46	218737		Ga. s.	Nannie	10	9	45.2	12.7	3.9	1919	Amburg, Va.
47	130507		Ga. s.	Nannie P. White	19	8	51.4	14.1	4.2	1921	Somerset County, Md.
48	223418		Ol. s.	Nanny	12	8	30.0	12.4	5.1	1891	Brunswick, Ga.
49	223166		Ga. s.	Nanon	11	8	37.1	8.7	4.0	1912	Gloucester City, N. J.
50	222222		Ol. s.	Nansemond	31	20	58.3	18.1	4.0	1922	Crittenden, Va.
51	225312		Ol. s.	Nansemond	60	41	60.5	24.1	7.9	1926	do.
52	202110		Ga. s.	Nansen	13	10	32.8	11.2	3.8	1905	Ballard, Wash.
53	200419		Ga. s.	Nantucket	15	9	41.8	10.9	4.0	1903	Eureka, Calif.
54	220655		Ga. s.	Nantucket	9	6	42.6	11.2	3.5	1915	McCoast, Va.
55	155232	KLJQ	Ol. s.	Nanuk	298	218	130.0	31.6	9.6	1892	Fairhaven, Calif.
56	213728		Ga. s.	Naomi	17	10	45.2	13.0	4.0	1915	Perrin, Va.
57	229105		Ol. s.	Naomie	34	27	52.0	16.0	6.4	1929	Miami, Fla.
58	219220		Ol. s.	Naomi Bruce II	25	11	55.8	13.3	6.4	1919	Gloucester, Mass.
59	226920		Ol. s.	Naomi Bruce III	45	17	69.0	16.0	7.4	1927	Kennebunkport, Me.
60	210817		Ga. s.	Naomi R. Tolley	13	6	40.0	12.2	3.9	1912	Fishing Creek, Md.
61	211045		Ol. s.	Napeague	50	40	50.6	20.5	6.5	1913	Tottenville, N. Y.
62	229566		Ol. s.	Napnee	13	9	39.8	11.5	4.4	1930	St. Marys, Ga.
63	230477		Ol. s.	NATHAN HAYWARD	124	84	83.8	20.2	10.5	1931	Camden, N. J.
64	218607		Ga. s.	Narada	62	42	73.6	16.9	6.8	1919	Tacoma, Wash.
65	130857		Ga. s.	Narcissus	23	19	50.5	15.4	6.4	1900	City Island, N. Y.
66	218584		Ga. s.	Narbel	17	8	45.7	12.7	5.3	1917	Brookings, Ore.
67	130627		Ga. s.	Narona	7	5	30.0	10.2	5.5	1893	Brooklyn, N. Y.
68	208344		Ga. s.	Naselle	14	10	50.2	11.0	3.7	1906	Astoria, Ore.

1 Formerly U. S. Navy ga. s. 1098

2 Formerly ga. s. Maggie T. Young.

Line No.	Service	Crew	Horse-power	Name of owner	Home port	Address of owner
1	Fsh.	1	16	Copper River Packing Co. (Wash.)	Seward, Alaska	Latouche, Alaska.
2	Fsh.	1	16	do	do	Do.
3	Fsh.	1	16	do	do	Do.
4	Fsh.	1	16	do	do	Do.
5	Fsh.	1	16	do	do	Do.
6	Fsh.	1	16	do	do	Do.
7	Fsh.	6	20	Anna S. Buvick	Seattle, Wash.	3054 West Fifty-eighth Street.
8	Fsh.	1	b 15	Charles A. Sheldon	Seward, Alaska	Latouche, Alaska.
9	Fsh.	1	18	Mrs. Leona Guedon	Seattle, Wash.	302 1/2 First Street, Raymond, Wash.
10	Frt.	2	40	P. A. Riley	Norfolk, Va.	Gloucester Point, Va.
11	Tow.	1	50	Crown Lumber Co. (Del.)	Seattle, Wash.	Mukilteo, Wash.
12	Frt.	2	15	Claude C. Duvall	Elizabeth City, N. C.	Buffalo City, N. C.
13	Pas.	2	40	Norman Braux Lumber Co. (La.)	New Orleans, La.	Rhoda, La.
14	Mec.	1	45	General Contracting Co.	Philadelphia, Pa.	Camden, N. J.
15	Fsh.	1	25	James L. Buckley	Baltimore, Md.	Rock Hall, Md.
16	Oys.	1	40	Douglass Cox	Philadelphia, Pa.	Delmont, N. J.
17	Frt.	2	15	Joseph H. Carlton	Bath, Me.	Dresden, Me.
18	Fsh.	6	18	Samuel E. Morkey	Philadelphia, Pa.	126 South Kentucky Avenue.
19	Fsh.	2	b 65	Gaetano P. Cutino	San Francisco, Calif.	Monterey, Calif.
20	Fsh.	6	b 50	Van Camp Sea Food Co. (Calif.)	Los Angeles, Calif.	San Pedro, Calif.
21	Fsh.	2	14	Anton Brusich	Ketchikan, Alaska	Box 31.
22	Frt.	1	40	O. B. Smith	Tampa, Fla.	Frankfort, Ind.
23	Fsh.	1	36	A. Leonard Oljer	New York, N. Y.	358 Twelfth Street (B.).
24	Tow.	3	180	Stanley Arnold	Portland, Oreg.	Longview, Wash.
25	Pas.	1	16	Wesley Sheppard	Philadelphia, Pa.	Salem, N. J.
26	Pas.	1	125	Charles Sa-Van	Detroit, Mich.	Mount Clemens, Mich.
27	Tow.	2	30	Carl G. Neumann Dredging & Improvement Co. (Wis.)	Milwaukee, Wis.	75 Main Street, Oshkosh, Wis.
28	Fsh.	1	40	F. F. Smith	Juneau, Alaska	Falcon Arm, Alaska.
29	Pas.	1	30	Arthur P. Clayton	Philadelphia, Pa.	Seaside Park, N. J.
30	Fsh.	2	30	Nakat Packing Corporation (N. Y.)	Ketchikan, Alaska	
31	Fsh.	5	100	do	do	
32	Pas.	1	20	Lillian McNeil	Paducah, Ky.	217 North Seventh Street.
33	Fsh.	4	26	White Lobster Co. (N. J.)	Philadelphia, Pa.	Trenton, N. J.
34	Fsh.	2	24	John Flem	Seattle, Wash.	2821 West Fifty-seventh Street.
35	Fsh.	3	65	Alaska Pacific Salmon Corporation (Del.)	Ketchikan, Alaska	
36	Fsh.	1	20	George Haldane	Juneau, Alaska	Hydaburg, Alaska.
37	Frt.	2	20	H. G. Cushman	Georgetown, S. C.	Conway, S. C.
38	Cod.	6	45	Anthony Bono	Boston, Mass.	46 Lewis Street.
39	Pas.	1	50	Axel H. Lyons	New York, N. Y.	239 West One hundred and sixteenth Street.
40	Fsh.	3	14	John H. Lewis	Beaufort, N. C.	Harkers Island, N. C.
41	Frt.	2	40	Randolph Willis	Alexandria, Va.	1003 Russell Road.
42	Tnk.	5	300	Tanker Nancy Lee (N. Y.)	New York, N. Y.	59 Pearl Street.
43	Pas.	2	50	W. S. Carawan	Elizabeth City, N. C.	Columbia, N. C.
44	Pas.	1	b 200	Standard Oil Co. of Louisiana (La.)	Baton Rouge, La.	Box 629.
45	Pas.	2	14	Rose Island Co. (Ky.)	Louisville, Ky.	220 South First Street.
46	Frt.	1	14	D. A. Taylor	Norfolk, Va.	Deltaville, Va.
47	Frt.	2	27	O. M. Blake	Newport News, Va.	Bena, Va.
48	Fsh.	2	36	Andrew Olsen	Brunswick, Ga.	Care J. M. Exleys Store, Bay Street.
49	Pas.	1	30	Clarence Turpen	Philadelphia, Pa.	Gloucester City, N. J.
50	Frt.	3	45	J. H. Forrest	Norfolk, Va.	Jeffs, Va.
51	Fer.	2	60	J. Q. Adams	Newport News, Va.	Eclipse, Va.
52	Fsh.	1	10	Jim Cook	Wrangell, Alaska	Craig, Alaska.
53	Pas.	1	30	Coggeshall Launch Co. (Calif.)	Eureka, Calif.	Foot F Street.
54	Oys.	2	18	Jessie Davis	Cape Charles, Va.	Tangier, Va.
55	Frt.	14	b 300	Swenson Fur Trading Co. (N. Y.)	New York, N. Y.	44-50 West Twenty-eighth Street.
56	Fsh.	2	24	W. D. Bonniwell	Newport News, Va.	Perrin, Va.
57	Fsh.	5	90	Russell V. Adams	New York, N. Y.	Astoria, N. Y.
58	Cod.	8	60	Gerry Shoares	Gloucester, Mass.	27 Highland Street.
59	Fsh.	8	80	do	do	Do.
60	Frt.	2	14	W. David Price, Jr.	Cambridge, Md.	Travers Street.
61	Oys.	4	100	Cedar Island Oyster Co. (N. Y.)	New York, N. Y.	Greenport, N. Y.
62	Fsh.	2	36	G. H. Lovell	Fernandina, Fla.	St. Marys, Ga.
63	Tow.	3	400	American Dredging Co. (Pa.)	Philadelphia, Pa.	308 Chestnut Street.
64	Fsh.	7	90	Stuart Corporation (Wash.)	Ketchikan, Alaska	Stuart Building.
65	Fsh.	2	20	Lawrence Flynn	New York, N. Y.	Sheephead Bay (B).
66	Frt.	1	40	J. W. Bagley	San Francisco, Calif.	1051 Nineteenth Street, Oakland, Calif.
67	Pas.	2	28	George Tritschler	New York, N. Y.	628 Livingston Street, Elizabeth, N. J.
68	Fsh.	1	30	J. R. Burke	Astoria, Oreg.	Astor Building.

¹ Formerly ga. s. McMullin.

⁴ Formerly ga. s. Ottilie Fjord.

Line No.	Official No.	Signal letters	Rig	Name of vessel	Tonnage		Register dimensions			When built	Where built
					Gross	Net	Length	Breadth	Depth		
					Feet						
1	130472		Ga. s.	Nashawena	37	14	65.2	16.0	7.4	1889	Boston, Mass.
2	205244		Ga. s.	Nashawena	7	7	28.0	10.4	4.6	1904	East Providence, R. I.
3	130952		Ol. s.	Nassau	9	7	38.0	11.7	3.8	1901	Freeport, N. Y.
4	216974		Ga. s.	Nassau	30	26	47.2	13.0	6.2	1918	Benton Harbor, Mich.
5	226234		El. s.	Nassau	405	268	145.6	37.1	12.7	1927	Camden, N. J.
6	224893		Ol. s.	Natale II	78	63	104.3	14.9	8.3	1917	Brooklyn, N. Y.
7	225180		Ol. s.	Natale S	41	19	66.0	17.1	7.3	1925	Rockport, Mass.
8	224495		Ga. s.	Natalie B	21	10	48.5	14.0	6.7	1925	Friendship, Me.
9	211861		Ol. s.	Natalie Hammond	110	51	102.7	22.9	11.1	1913	Essex, Mass.
10	221059		Ga. s.	Natalie Mae	35	23	64.8	13.7	6.6	1921	Brooklyn, N. Y.
11	221629		Ga. s.	Nator	14	10	32.0	13.2	5.9	1921	Marion, Mass.
12	220193		Ol. s.	National	30	20	51.4	13.6	6.4	1920	Seattle, Wash.
13	18177		Ga. s.	Native	8	8	35.0	12.6	3.0	1866	Mobile, Ala.
14	223718		Ga. s.	Native	37	18	55.4	17.9	6.8	1924	Nantucket, Mass.
15	226003		Ga. s.	Native	10	6	37.4	9.2	4.5		Unknown
16	205670		Ga. s.	Native Oyster	8	6	37.8	11.1	3.0	1908	Bay Center, Wash.
17	202490		Ga. s.	Natma	9	6	35.0	8.5	3.7	1905	Muskegon, Mich.
18	130548		Ga. s.	Nautilus	14	9	48.7	14.0	4.1	1883	Brooklyn, N. Y.
19	202067		Ga. s.	Nautilus	13	8	47.2	12.1	4.3	1905	Lubec, Me.
20	210276		Ga. s.	Nautilus	14	9	46.9	15.7	4.2	1912	Pocomoke City, Md.
21	224727		Ga. s.	Nautilus	10	8	29.1	10.1	3.8	1925	St. James, Mich.
22	227548		Ga. s.	Nautilus	9	7	32.5	11.6	3.6	1928	Mayetta, N. J.
23	228515		Ol. s.	Nautilus II	33	22	56.4	17.0	5.6	1929	Brooklyn, N. Y.
24	130630		Ga. s.	Navahoe	9	7	33.9	12.4	5.5	1899	Cutler, Me.
25	203396		Ga. s.	Navahoe	16	8	49.6	18.0	3.3	1906	Biloxi, Miss.
26	130626		Ga. s.	Navajo	10	10	35.7	11.9	5.5	1893	East Boothbay, Me.
27	214404		Ol. s.	Navajo	29	16	59.1	18.0	3.2	1916	St. Augustine, Fla.
28	200042		Ga. s.	Navarre	20	14	39.5	14.3	6.6	1901	Marinette, Wis.
29	223410		Ga. s.	Navassa	44	36	61.2	16.9	5.6	1923	South Jacksonville, Fla.
30	228951		Ol. s.	Navigator	230	127	113.1	27.0	10.4	1929	San Diego, Calif.
31	220838		Ga. s.	Navillus II	13	9	35.6	12.3	4.5	1910	Penobscot, Me.
32	214981		Ga. s.	Neah	42	28	58.9	15.1	7.1	1917	Tacoma, Wash.
33	204168		Ga. s.	Nebraska	8	5	35.3	10.6	3.3	1907	Dockton, Wash.
34	214106		Ga. s.	Nebraska	8	5	36.7	10.2	4.3	1916	Los Angeles, Calif.
35	214664		Ga. s.	Nebraska	25	21	43.6	13.0	5.7	1917	Tacoma, Wash.
36	220648		Ga. s.	Neckerbay	13	8	35.5	12.4	3.4	1915	Sitka, Alaska
37	210647		Ga. s.	Ned	7	6	37.6	11.1	3.4	1912	Sherwood, Md.
38	224569		Ga. s.	Ned Ten	24	16	53.5	12.6	4.2	1908	Easton, Md.
39	221672		Ga. s.	Ned Thomas	25	15	57.2	12.4	4.8	1913	New Orleans, La.
40	226960		Ga. s.	Neecum	11	7	36.8	9.4	3.0	1927	Sault Ste. Marie, Mich.
41	226174		Ga. w.	Needa	46	29	65.9	16.0	3.5	1926	Kansas City, Kans.
42	216259		Ga. s.	Neenah	6	5	29.7	8.6	3.4	1914	Rolling Bay, Wash.
43	203991		Ga. s.	Neil Johnson	39	18	65.7	20.0	5.2	1907	Greenwich, N. J.
44	221983		Ga. s.	Nekco No. 1	39	21	60.3	15.2	6.6	1919	Long Beach, Calif.
45	218303		Ol. s.	Nekco No. 2	45	31	65.0	17.3	7.3	1919	Los Angeles, Calif.
46	216497		Ga. s.	Nelch	10	7	52.1	20.7	2.7	1918	do.
47	207333		Ol. s.	Nell	37	19	62.7	18.8	4.7	1910	Beaufort, N. C.
48	229032		Ga. s.	Nell	14	5	41.0	12.2	5.3	1929	Portland, Ore.
49	225608		Ga. s.	Nell B	8	6	33.4	8.3	4.4	1918	Portsmouth, N. H.
50	229134		Ga. s.	Nell Onley	15	10	46.5	11.4	4.1	1929	Crisfield, Md.
51	224586		Ga. s.	Nelle	9	6	34.9	10.4	3.6	1925	Miami, Fla.
52	18717		Ga. s.	Nellie	9	9	31.6	13.4	4.9	1872	Mystic, Conn.
53	130678		Ga. s.	Nellie	8	8	25.6	12.7	3.4	1891	Smithtown, N. Y.
54	213879		Ga. s.	Nellie	21	14	48.0	12.5	4.7	1916	Beaumont, Tex.
55	215235		Ga. s.	Nellie	8	7	34.1	8.7	3.7	1906	Essington, Pa.
56	225513		Ol. s.	Nellie	18	12	40.4	11.6	6.2	1926	Tacoma, Wash.
57	226200		Ga. s.	Nellie	27	12	54.7	15.3	6.0	1927	Delanco, N. J.
58	226303		Ol. s.	Nellie	54	29	65.6	17.0	7.6	1927	Houston, Tex.
59	228612		Ga. s.	Nellie	28	24	46.7	16.9	5.3	1929	Washington, D. C.
60	221309		Ga. s.	Nellie II	10	8	37.4	11.0	3.8	1921	Essington, Pa.
61	130583		Ga. s.	Nellie C	8	7	32.7	11.2	5.4	1892	Bremen, Me.
62	207812		Ga. s.	Nellie C	15	10	47.6	12.0	3.8	1910	Fairhaven, Calif.
63	201111		Ga. s.	Nellie H	12	7	41.0	14.2	5.7	1904	East Machias, Me.
64	209579		Ga. s.	Nellie L	24	7	49.1	17.1	4.0	1912	Biloxi, Miss.
65	221175		Ga. s.	Nellie R	9	6	33.2	9.8	4.9	1921	Stadium, Wash.

¹ Formerly ga. s. Yankee Bob.

² Formerly ol. s. Frank E. Gannett.

³ Formerly ^a U. S. Navy ol. s. S. O. 46.
^b ol. s. Seacall.

Line No.	Service	Crew	Horse-power	Name of owner	Home port	Address of owner
1	Cod.	6	60	John Piscittello.....	Gloucester, Mass.	14 Gould Street.
2	Frt.	1	15	Burton Smith.....	Providence, R. I.	82 Pettis Street.
3	Ten.	1	60	Inland Dredging Corporation (N. Y.).....	New York, N. Y.	215 Montagus Street (B).
4	Tow.	2	40	Fitzsimons & Connell Dredge & Dock Co. (Ill.).....	Chicago, Ill.	10 South La Salle Street.
5	Fer.	6	700	Electric Ferries (N. J.).....	New York, N. Y.	420 Lexington Avenue.
6	Fsh.	12	100	Anthony Linguata.....	Boston, Mass.	65 Beach Road, Revere, Mass.
7	Cod.	8	60	Joseph Mello.....	New York, N. Y.	Gloucester, Mass.
8	Cod.	5	36	Courtland E. Brackett.....	Rockland, Me.	Monhegan, Me.
9	Cod.	23	60	Charles Colson.....	Gloucester, Mass.	139 Mount Pleasant Avenue.
10	Msc.	3	220	Erie Basin Towing & Hoisting Co. (N. Y.).....	New York, N. Y.	25 Broadway.
11	Frt.	2	15	Phillip E. Hastings.....	New Bedford, Mass.	Marion, Mass.
12	Fsh.	6	65	Ole Arseth.....	Seattle, Wash.	204 North Seventy-third Street.
13	Fsh.	2	20	Curtis Lyons.....	Mobile, Ala.	Bayou la Batre, Ala.
14	Fsh.	7	80	Fedine Fortin.....	Vineyard Haven, Mass.	Nantucket, Mass.
15	Msc.	2	38	Alfred Hess.....	New York, N. Y.	645 Fifty-fifth Street (B.).
16	Tow.	1	30	Lewis Mills & Timber Co. (Wash.).....	Seattle, Wash.	South Bend, Wash.
17	Pas.	1	30	Florence M. Ward.....	Boston, Mass.	Astor Station.
18	Pas.	1	32	Sparta A. Telesca.....	New York, N. Y.	Sheepshead Bay, N. Y.
19	Frt.	1	20	Plastic Co. (Me.).....	Rockland, Me.	Tillsons Wharf.
20	Pas.	2	115	Joshua S. Shivers.....	Philadelphia, Pa.	North Wildwood, N. J.
21	Fsh.	3	30	Le Roy Allers.....	Grand Haven, Mich.	St. James, Mich.
22	Pas.	1	40	Frank Holman.....	Philadelphia, Pa.	West Creek, N. J.
23	Pas.	2	60	Giuseppe Di Stefano.....	New York, N. Y.	804 Halsey Street (B).
24	Frt.	3	24	William L. Howell.....	Jonesport, Me.	Millbridge, Me.
25	Fsh.	3	7	Desporte Packing Co. (La.).....	Gulfport, Miss.	Biloxi, Miss.
26	Frt.	2	16	Leroy Carter.....	Eastport, Me.	Lubec, Me.
27	Frt.	1	30	L. R. Brown.....	St. Augustine, Fla.	Ormond, Fla.
28	Frt.	2	30	Charles E. Sprague.....	Milwaukee, Wis.	Kenosha, Wis.
29	Msc.	3	80	Virginia-Carolina Chemical Co. (Va.).....	Wilmington, N. C.	
30	Fsh.	12	b 400	Manuel H. Freitas.....	San Diego, Calif.	Point Loma, Calif.
31	Pas.	2	60	Everett W. Francis.....	Boston, Mass.	Winthrop, Mass.
32	Frt.	3	50	Booth Fisheries Co. (Del.).....	Seattle, Wash.	Pier 11B, foot Wall Street.
33	Fsh.	2	16	Ivar A. Paulson.....	do.	2127 Second Avenue.
34	Fsh.	1	20	Nels Nelson.....	San Diego, Calif.	1846 Main Street.
35	Fsh.	2	b 30	Ivar Stolpe.....	Juneau, Alaska	
36	Fsh.	1	12	John Young.....	Sitka, Alaska	
37	Frt.	2	12	Leslie D. Harrison.....	Cambridge, Md.	Fairbank, Md.
38	Pas.	1	60	Dr. Frank C. Eldred.....	Baltimore, Md.	Sparrows Point, Md.
39	Tow.	2	50	Albert G. Thomas.....	New Orleans, La.	New Orleans Bank Building.
40	Pas.	1	35	James M. Cumming.....	Sault Ste. Marie, Mich.	Neebish, Mich.
41	Pas.	4	40	H. J. Massman.....	Kansas City, Kans.	3663 Madison Avenue.
42	Fsh.	1	10	William E. Lloyd.....	Wrangell, Alaska.	
43	Oys.	10	75	Christian Johnson, Estate of.....	Philadelphia, Pa.	c/o Edna F Johnson, Greenwich, N. J.
44	Fsh.	9	65	Van Camp Sea Food Co. (Calif.).....	Los Angeles, Calif.	Fish Harbor, East San Pedro, Calif.
45	Fsh.	8	b 100	do.....	do.	Do.
46	Pas.	1	50	Matt J. Walsh.....	Los Angeles, Calif.	San Pedro, Calif.
47	Frt.	2	60	Clifton Mooney.....	Elizabeth City, N. C.	Fairfield, N. C.
48	Pas.	1	21	Charles A. Buck.....	Portland, Oreg.	1672 Macadem Road.
49	Fsh.	2	20	Harry Winstead.....	Ketchikan, Alaska	General delivery.
50	Msc.	1	40	W. T. Onley.....	Crisfield, Md.	Girdletree, Md.
51	Tow.	1	35	G. E. Bunnell.....	Miami, Fla.	585 Northeast Fifty-eighth Street.
52	Fsh.	1	13	Ellen L. Gremour.....	Providence, R. I.	East Greenwich, R. I.
53	Frt.	3	8	John Ryle.....	Bridgeport, Conn.	Stamford, Conn.
54	Frt.	1	60	C. A. McKinley.....	Port Arthur, Tex.	Beaumont, Tex.
55	Fsh.	1	50	Oscar B. Gentry.....	Philadelphia, Pa.	Bridgeton, N. J.
56	Fsh.	2	35	J. Wm. Duval.....	Seattle, Wash.	1300 Western Avenue.
57	Fsh.	5	70	Albert E. Jones.....	Newport, R. I.	Point Judith, Narragansett, R. I.
58	Tow.	9	240	Suderman & Young (Tex.).....	Galveston, Tex.	1021 United States National Bank Building.
59	Frt.	1	90	Clinton R. Miller.....	Washington, D. C.	Water and N Streets SW.
60	Pas.	1	40	Walter Russel.....	Philadelphia, Pa.	224 South Avenue, Bridgeton, N. J.
61	Fsh.	1	4	J. A. Irwin.....	Rockland, Me.	General delivery.
62	Pas.	1	50	Willard W. Cousins.....	Eureka, Calif.	107 G Street.
63	Fsh.	3	16	Frank O. Alley.....	Jonesport, Me.	Watertown, Mass.
64	Fsh.	5	24	A. Lopez.....	Gulfport, Miss.	1318 West Beach Street, Biloxi, Miss.
65	Fsh.	2	14	Nels L. Land.....	Tacoma, Wash.	Stanwood, Wash.

* Formerly ga. s. Captain Dick.

* Formerly U. S. Navy No. 7760.

Motor Vessels

Line No.	Official No.	Signal letters	Rig	Name of vessel	Tonnage		Register dimensions			When built	Where built
					Gross	Net	Length	Breadth	Depth		
1	221699		Ga. s.	Nellie R.	12	6	46.8	13.4	3.6	1921	Glass, Va.
2	130633		Ga. s.	Nellie and Mary	21	10	49.3	17.0	4.9	1891	Bridgeton, N. J.
3	130734		Ga. s.	Nellie Bly	7	7	29.3	12.1	3.4	1897	East Rockaway, N. Y.
4	130883		Ga. s.	Nellie Bly	9	6	43.5	16.0	3.4	1900	Marsh Market, Va.
5	131020		Ga. s.	Nellie Bly	14	13	46.9	14.6	4.5	1900	Millville, N. J.
6	211284		Ga. s.	Nellie Bly	11	7	31.6	10.5	3.6	1913	Bothell, Wash.
7	225369		Ga. s.	Nellie Crockett	52	35	61.7	20.4	6.5	1926	Crisfield, Md.
8	218890		Ol. s.	Nellie Jackson	36	25	63.5	20.7	4.7	1899	Wicomico, Md.
9	229001		Ga. w.	Nellie Joe	19	14	44.6	11.2	2.4	1929	Ashbyburg, Ky.
10	227273		Ol. s.	Nellie Juan	88	60	74.1	19.0	9.0	1928	Gig Harbor, Wash.
11	216105		Ga. s.	Nellie Juan No. 30	8	5	29.8	9.7	3.4	1918	Anacortes, Wash.
12	216106		Ga. s.	Nellie Juan No. 31	8	5	29.8	9.7	3.4	1918	do.
13	216107		Ga. s.	Nellie Juan No. 32	8	5	29.8	9.7	3.4	1918	do.
14	216108		Ga. s.	Nellie Juan No. 33	8	6	29.8	9.7	3.4	1918	do.
15	218380		Ga. s.	Nellie May	10	7	34.9	11.5	4.2	1919	Westerly, R. I.
16	120956		Ga. s.	Nellie Meta	15	11	54.6	15.4	3.3	1902	Bon Secour, Ala.
17	206236		Ga. s.	Nellie Torrey	9	6	30.0	9.5	4.0	1910	Wrangell, Alaska
18	130981		Ga. s.	Nellie G. York	14	11	39.5	12.8	6.3	1902	Bremen, Me.
19	206906		Ga. s.	Nellie L. Grebb	14	9	42.4	11.0	5.0	1909	Baltimore, Md.
20	200173		Ol. s.	Nellie M. Stanley	14	7	48.1	13.1	5.0	1903	Dennysville, Me.
21	225202		Ga. s.	Nelo G.	27	5	49.0	15.5	5.5	1925	Pascagoula, Miss.
22	212631		Ol. s.	Nelseco	38	25	55.7	20.0	6.7	1914	New London, Conn.
23	215592	LHVO	Ol. s.	Nelseco 2d	237	147	110.5	29.0	8.2	1917	Boothbay Harbor, Me.
24	213775		Ga. s.	Nelsine	9	6	33.9	10.4	4.2	1915	Astoria, Oreg.
25	202886		Ga. s.	Nelson	34	28	50.0	20.6	5.2	1906	Tottenville, N. Y.
26	223502		Ga. s.	Nelson	8	6	36.2	9.7	2.5	1923	Sealevel, N. C.
27	170188		Ga. c.	Nemacolin	21	21	58.6	16.0	2.6	1924	Nemacolin, Pa.
28	225166		Ol. s.	Nemah	27	18	49.9	16.2	5.4	1925	Hoquiam, Wash.
29	130712		Ga. s.	Nemesis	10	10	33.7	12.3	3.8	1896	Patobogue, N. Y.
30	130705		Ga. s.	Nemo	22	11	62.4	14.1	3.9	1895	Kennebunk, Me.
31	211761		Ga. s.	Nemo	14	13	39.5	8.7	2.3	1913	Wit, N. C.
32	221502		Ga. s.	Neon	7	6	33.7	8.2	4.0	1915	Sault Ste. Marie, Mich.
33	205224		Ga. s.	Neonetta	13	9	33.0	10.6	3.2	1908	Seattle, Wash.
34	130639		Ga. s.	Nepenthe	32	30	47.0	16.3	6.6	1890	Boston, Mass.
35	210150		Ga. s.	Neponsit	39	40	61.6	19.2	5.5	1912	Morehead City, N. C.
36	130725		Ga. s.	Neptune	13	12	36.7	11.0	3.8	1896	Greenport, N. Y.
37	202087		Ol. s.	Neptune	12	8	36.6	11.6	4.5	1905	Ballard, Wash.
38	207057		Ga. s.	Neptune	10	9	30.0	9.1	3.5	1906	Traverse City, Mich.
39	208245		Ga. s.	Neptune	9	6	31.5	10.5	4.0	1910	Tacoma, Wash.
40	217503		Ga. s.	Neptune	10	5	30.0	10.5	4.2	1916	Los Angeles, Calif.
41	221545		Ga. s.	Neptune	43	37	37.9	14.1	4.1	1921	Port Clinton, Ohio.
42	221795		Ol. s.	Neptune	99	66	63.9	26.0	7.0	1921	Alameda, Calif.
43	223070		Ga. s.	Neptune	11	8	37.7	9.4	4.7	-----	Unknown
44	223903		Ol. s.	Neptune	52	43	57.4	16.3	8.1	1924	Tacoma, Wash.
45	224105		Ga. s.	Neptune	8	5	34.1	9.8	4.0	1918	Sand Point, Alaska
46	228979		Ol. s.	Neptune	19	13	44.9	11.6	5.4	1929	Wyandotte, Mich.
47	228920		Ga. s.	Neptune	14	12	36.0	10.6	4.3	1930	Sitka, Alaska
48	230233		Ga. s.	Neptune	12	8	36.0	9.9	5.1	-----	Portsmouth, N. H.
49	224262		Ga. s.	Neptune II	14	10	40.9	12.0	5.1	1924	Greenport, N. Y.
50	216649		Ga. s.	Neptune No. 1	14	9	38.5	13.1	5.1	1918	Brooklyn, N. Y.
51	218296		Ga. s.	Neptune No. 1	19	9	48.4	12.2	5.0	1919	Wilmington, Calif.
52	209491		Ol. s.	Nereid	42	29	65.7	16.7	6.4	1911	Friday Harbor, Wash.
53	204100		Ga. s.	Nereid III	18	14	42.0	10.4	4.7	1906	New York, N. Y.
54	226529		Ol. s.	Nerenta-K	60	40	64.2	18.6	7.9	1927	Tacoma, Wash.
55	210816		Ga. s.	Nesika	11	7	32.5	11.7	3.6	1912	Bremerton, Wash.
56	227741		Ga. s.	Nesika	9	6	33.6	9.9	4.5	1928	Douglas, Alaska
57	228913		Ol. s.	Neskleetla	96	56	76.3	21.2	8.6	1891	Victoria, B. C.
58	226530		Ga. s.	Nestor	31	21	49.2	14.0	6.1	1927	Seattle, Wash.
59	227062		Ga. s.	Neta V	9	7	32.4	9.7	2.6	1927	Atlantic, N. C.
60	130083		Ga. s.	Nettie	5	5	30.8	11.5	2.8	1876	Bellport, N. Y.
61	130660		Ga. s.	Nettie	9	5	32.7	11.5	5.5	1894	Bremen, Me.
62	215585		Ga. s.	Nettie	9	8	34.9	9.1	3.9	1898	South Boston, Mass.
63	230789		Ga. s.	Nettie	9	7	34.0	9.3	2.8	1915	Swansboro, N. C.
64	210890		Ga. s.	Nettie B	6	6	30.6	10.0	4.4	1913	Vinalhaven, Me.
65	201078		Ga. s.	Nettie M	9	6	41.0	10.6	3.2	1904	Sharptown, Md.
66	228210		Ga. s.	Nettie M	9	8	36.1	9.6	2.7	1925	Atlantic, N. C.
67	130328		Ga. s.	Nettie Allinson	25	14	63.1	17.1	5.1	1893	Solomons Island, Md.
68	130730		Ga. s.	Nettie Bell	10	8	39.0	12.2	3.4	1896	Freeport, N. Y.
69	130367		Ga. s.	Nettie Green	8	5	28.5	12.5	3.2	1896	Patchogue, N. Y.
70	130301		Ga. s.	Nettie May	23	22	63.8	17.1	4.5	1884	Solomons Island, Md.
71	130987		Ga. s.	Nettie	16	9	49.0	16.0	3.5	1902	Scranton, Miss.
72	226737		Ga. s.	Neva	11	7	33.3	10.6	4.2	1927	Seabeck, Wash.

1 Formerly sch. State of Maryland.

Line No.	Service	Crew	Horse-power	Name of owner	Home port	Address of owner
1	Fsh.	2	25	G. T. Elliott Co. (Va.)	Newport News, Va.	Hampton, Va.
2	Oys.	6	36	Robert B. Peterson	Philadelphia, Pa.	Port Norris, N. J.
3	Fsh.	1	14	Adrian Scherpenisse	New York, N. Y.	West Sayville, N. Y.
4	Frt.	1	37	W. R. Hampton	Elizabeth City, N. C.	Plymouth, N. C.
5	Pas.	1	30	Furman Mulford	Philadelphia, Pa.	First Avenue, North Wildwood, N. J.
6	Frt.	2	20	Thomas Haaseth	Seattle, Wash.	Fishermens Dock.
7	Frt.	3	45	A. A. Crockett	Reedville, Va.	Tangier, Va.
8	Frt.	2	14	Geo. W. Jefferson	Baltimore, Md.	St. Michaels, Md.
9	Tow.	2	20	J. E. Clark	Louisville, Ky.	Ashbyburg, Ky.
10	Fsh.	4	140	Copper River Packing Co. (Wash.)	Seattle, Wash.	Latouche, Alaska.
11	Fsh.	1	42	do	Seward, Alaska	Do.
12	Fsh.	1	12	do	do	Do.
13	Fsh.	1	12	do	do	Do.
14	Fsh.	1	12	do	do	Do.
15	Fsh.	3	24	Dwight A. Dunn	Newport, R. I.	New Shoreham, R. I.
16	Fsh.	3	15	Desporte Packing Co. (La.)	Gulfport, Miss.	Biloxi, Miss.
17	Fsh.	2	18	O. R. Coyne	Petersburg, Alaska	
18	Cod.	3	14	John W. Lundbom	Boston, Mass.	Roxbury, Mass.
19	Tow.	1	54	Harry E. Conklin	Norfolk, Va.	329 Herman Avenue
20	Frt.	2	45	John B. McLean	Eastport, Me.	Lubec, Me.
21	Fsh.	6	30	Star Fish and Oyster Co. (Ala.)	Mobile, Ala.	Industrial Canal.
22	Frt.	5	120	Electric Boat Co.	New London, Conn.	Groton, Conn.
23	Frt.	6	240	Connecticut Motor Transportation Co. (Conn.)	do	485 Montauk Avenue.
24	Frt.	1	20	Jonas Pedersen	Astoria, Oreg.	Puget Island, Wash.
25	Fsh.	10	60	Oscar G. Hokanson	Philadelphia, Pa.	138 West Taylor Avenue, Wildwood, N. J.
26	Frt.	2	24	T. W. Nelson	Beaufort, N. C.	Atlantic, N. C.
27	Fer.	1	18	Nemacolin Ferry Co. (Pa.)	Pittsburgh, Pa.	Nemacolin, Pa.
28	Tow.	2	120	Nemah Towboat Co. (Wash.)	Seattle, Wash.	Raymond, Wash.
29	Fsh.	1	14	Walter L. Suydam, jr.	New York, N. Y.	Blue Point, N. Y.
30	Tow.	2	30	Atlantio Gulf and Pacific Co. (N. Y.)	do	15 Park Row.
31	Fsh.	2	16	Mason Nelson	Beaufort, N. C.	Atlantic, N. C.
32	Pas.	1	35	Clifford V. La Londe	Marquette, Mich.	Sault Ste. Marie, Mich.
33	Pas.	1	18	A. G. Todahl	Seattle, Wash.	2718 Westlake Avenue N.
34	Fsh.	1	125	H. O. Goodwin	Fernandina, Fla.	General delivery.
35	Pas.	2	75	New York City Ocean Beach Corporation (N. Y.)	New York, N. Y.	421 Seventh Avenue.
36	Fer.	1	30	Shelter Island & Greenport Ferry Co. (N. Y.)	do	Shelter Island Heights, N. Y.
37	Frt.	2	24	L. F. Graaf	Seattle, Wash.	1200 Westlake Avenue N.
38	Tow.	2	10	Fox Island Gravel Co. (Mich.)	Grand Haven, Mich.	Traverse City, Mich.
39	Fsh.	2	16	Torres Torressen	Petersburg, Alaska	
40	Fsh.	3	30	Van Camp Sea Food Co. (Calif.)	Los Angeles, Calif.	East San Pedro, Calif.
41	Fsh.	3	60	United Fisheries Co. (Ohio)	Sandusky, Ohio	Foot Decatur Street.
42	Frt.	1	120	R. E. E. Anderson	San Francisco, Calif.	480 Brown Street, Napa, Calif.
43	Frt.	3	42	Daniel E. Sanford	Philadelphia, Pa.	Trenton, N. J.
44	Fsh.	10	100	Howard Giske	Tacoma, Wash.	3503 North Cheyenne Street.
45	Fsh.	1	10	A. Grosvoid	Seward, Alaska	Simeonof Island, Sand Point, Alaska.
46	Tow.	1	120	W. J. Piper	Detroit, Mich.	Wyandotte, Mich.
47	Fsh.	1	15	William P. Pavloff	Sitka, Alaska	
48	Tnk.	2	30	Neptune Oil Corporation (Mass.)	Boston, Mass.	24 T Wharf.
49	Fer.	1	30	Shelter Island & Greenport Ferry Co. (N. Y.)	New York, N. Y.	Shelter Island, N. Y.
50	Pas.	2	45	Wm. K. Race	Philadelphia, Pa.	Trenton, N. J.
51	Frt.	6	45	Kelco Co. (Del.)	San Diego, Calif.	Box 782.
52	Fsh.	2	85	Friday Harbor Canning Co. (Wash.)	Seattle, Wash.	Friday Harbor, Wash.
53	Tow.	2	25	Shellmore Oyster Products Co. (S. C.)	Charleston, S. C.	144 East Bay Street.
54	Fsh.	8	100	Ivan Tomasio	Los Angeles, Calif.	Lomita, Calif.
55	Tow.	2	70	Lillian T. Orris	Charleston, S. C.	Bryn Mawr, Wash.
56	Fsh.	1	20	Wm. J. Beach	Juneau, Alaska	
57	Frt.	5	150	G. S. Furney	Los Angeles, Calif.	San Pedro, Calif.
58	Fsh.	8	40	John Halls	Seattle, Wash.	2824 West Fifty-ninth Street.
59	Frt.	2	16	J. O. Mason	Beaufort, N. C.	Lukens, N. C.
60	Fsh.	1	14	Martin Dykstra	Newport, R. I.	Wakefield, R. I.
61	Fsh.	2	16	Edwin H. Ballinger	Providence, R. I.	Central Falls, R. I.
62	Pas.	2	16	Ambrose L. N. Lapointe	Fall River, Mass.	23 Weybossett Street.
63	Fsh.	5	11	Thomas Merritt	Beaufort, N. C.	Swansboro, N. C.
64	Cod.	1	15	A. S. Osgood	Rockland, Me.	Vinalhaven, Me.
65	Frt.	2	25	M. W. Marshall	Cambridge, Md.	Vienna, Md.
66	Fsh.	1	12	Henry Smith	Beaufort, N. C.	Atlantic, N. C.
67	Wld.	2	37	United Electric Welding Co. (Md.)	Baltimore, Md.	2800 Boston Street.
68	Pas.	2	15	George Rich	New York, N. Y.	Freeport, N. Y.
69	Mac.	1	8	Ruloff Van Wyen	do	West Sayville, N. Y.
70	Frt.	2	10	E. A. Games	Norfolk, Va.	Deltaville, Va.
71	Fsh.	5	18	E. W. Gravolet	New Orleans, La.	Point a la Hache, La.
72	Fsh.	2	20	Peder Hagen	Seattle, Wash.	Seabeck, Wash.

¹ Formerly British ga. s. Carlotta G. Cox.

Line No.	Official No.	Signal letters	Rig	Name of vessel	Tonnage		Register dimensions			When built	Where built
					Gross	Net	Length	Breadth	Depth		
					Feet						
1	225220		Ga. s.	Neva H.	21	13	55.5	14.3	4.7	1925	Peary, Va.
2	228190		Ga. s.	Never Mind	21	20	32.0	11.4	2.5	1929	Marianna, Ark.
3	212739		Ga. s.	Nevertell	6	5	37.7	6.8	4.0	1914	Alton, Ill.
4	216357		Ga. s.	Nevitt	18	12	49.3	14.0	4.6	1918	Baltimore, Md.
5	227890		Ol. s.	New Admiral	64	27	69.3	18.5	8.4	1928	San Francisco, Calif.
6	230708		Ga. s.	New Anny	18	12	37.6	12.3	6.0	1931	Juneau, Alaska
7	130313		Ga. s.	New Atlas	9	5	37.8	12.3	3.3	1884	Biloxi, Miss.
8	229329		Ga. s.	New Atlas	8	6	36.8	11.8	2.4	1929	Cut Off, La.
9	229092		Ol. s.	New Bedford	76	31	84.3	18.7	9.1	1929	Thomaston, Me.
10	209371		Ga. s.	New Bedford Socony	19	13	42.4	12.0	4.7	1910	Bridgeport, Conn.
11	223777		Ol. s.	NEW BERNE	194	51	104.9	24.1	11.9	1903	Wilmington, Del.
12	229704		Ga. s.	New Brilliant	12	6	40.8	11.2	3.3	1930	Golden Meadow, La.
13	130557		Ol. s.	New Brunswick	41	20	60.0	14.0	6.1	1891	Mobile, Ala.
14	225250		Ga. s.	New Building	12	8	36.5	12.5	2.9	1925	Golden Meadow, La.
15	206979		Ga. s.	New Champion	19	8	47.0	14.3	4.0	1909	De Lisle, Miss.
16	223084		Ol. s.	New Dawn	59	20	71.0	21.0	9.4	1923	South Freeport, Me.
17	200573		Ga. s.	New Design	18	10	48.5	18.4	3.9	1903	Biloxi, Miss.
18	214796		Ga. s.	New Elida	31	24	51.8	14.4	6.3	1917	Tacoma, Wash.
19	215406		Ga. s.	New Elmer	27	18	46.1	13.5	6.3	1917	do.
20	204647		Ol. s.	NEW ENGLAND	341	232	118.0	31.4	11.3	1907	Quincy, Mass.
21	225111		Ol. w.	New Era	38	27	60.2	15.0	3.0	1925	Paducah, Ky.
22	219826		Ga. s.	New Florida	14	10	37.6	11.5	2.9	1905	Cut Off, La.
23	225251		Ga. s.	New Frontier	11	9	33.9	11.5	2.7	1925	Golden Meadow, La.
24	223111		Ga. s.	New Hampshire II	29	25	52.7	15.0	5.3	1923	Anacortes, Wash.
25	223531		Ga. w.	New Hanover	93	59	85.0	16.0	3.6	1924	Madison, Ind.
26	130645		Ga. s.	New Iberia	6	6	36.0	11.0	3.0	1893	Morgan City, La.
27	227512		Ga. s.	New Island Wanderer II	14	9	52.3	10.1	4.8	1928	Alexandria Bay, N. Y.
28	219693		Ga. s.	New Italy	11	8	37.1	11.6	3.0		Unknown
29	209516		Ga. s.	New Josie	27	18	51.7	14.4	6.2	1911	Tacoma, Wash.
30	224354		Ga. s.	New Kentucky	8	5	36.0	11.0	2.8	1923	Houma, La.
31	220336		Ol. s.	New Life	41	28	56.5	15.0	6.9	1920	Tacoma, Wash.
32	226283		Ol. s.	New London Socony	40	27	60.4	15.7	7.3	1927	Milford, Del.
33	223996		Ol. s.	New Magnolia	42	28	63.5	20.5	5.6	1924	Biloxi, Miss.
34	226051		Ga. s.	New Merrimac	13	10	32.9	11.7	4.9	1926	Ketchikan, Alaska
35	219897		Ga. s.	New Mexico	42	29	58.6	15.1	6.7	1920	Tacoma, Wash.
36	227467		Ga. s.	New Monterey	13	9	43.4	11.7	4.6	1917	Los Angeles, Calif.
37	217498		Ga. s.	New Moon	36	24	55.0	14.3	6.6	1919	do.
38	229285		Ga. s.	New Moon	12	8	43.2	11.5	4.2	1919	San Pedro, Calif.
39	223781		Ga. s.	New Oregon	34	27	50.0	15.2	6.9	1929	Tacoma, Wash.
40	220621	MBLJ	Ol. s.	NEW ORLEANS	6, 214	3, 866	395.5	55.0	31.4	1920	New Orleans, La.
41	225844		Ga. s.	New Ocean King	11	8	32.5	13.0	3.4	1925	Chauvin, La.
42	223993		Ga. s.	New Petrograd	12	6	50.9	11.5	2.8	1924	Harvey, La.
43	228835		Ga. s.	New President	12	6	39.0	13.0	3.3	1929	Biloxi, Miss.
44	219734		Ga. s.	New Princess	17	10	46.8	13.0	3.6	1914	Olga, La.
45	220361		Ol. s.	New Prospect	72	57	64.8	27.5	7.8	1920	Greenport, N. Y.
46	220051		Ga. s.	New River	19	13	63.3	16.1	2.6	1920	Fort Lauderdale, Fla.
47	226902		Ol. s.	New Rochelle	105	71	75.8	22.0	8.9	1927	Tottenville, N. Y.
48	206402		Ga. s.	New Rustler	24	16	40.5	13.9	5.2	1909	Dockton, Wash.
49	224723		Ga. s.	New St. Peter	10	5	39.9	11.7	2.7	1911	Bayou Cook, La.
50	225900		Ga. s.	New St. Rock	13	9	41.5	12.4	2.9	1925	Lockport, La.
51	218928		Ga. s.	New Sentell	10	7	36.8	12.0	2.8	1908	Cut Off, La.
52	228614		Ol. s.	New Sunset	64	44	65.9	18.5	8.5	1929	Tacoma, Wash.
53	225670		Ol. s.	New World	54	36	59.9	16.0	8.2	1926	do.
54	201292		Ga. s.	New York	10	6	34.0	10.0	3.3	1904	Nome, Alaska
55	205931		Ga. s.	New York	14	8	56.6	10.7	6.3	1908	Veteran, Fla.
56	212958		Ga. s.	New York	32	21	49.8	14.3	6.3	1915	Tacoma, Wash.
57	224245		Ga. s.	New York	7	5	35.5	10.8	2.5	1924	Houma, La.
58	130646		Ga. s.	NEW YORK CENTRAL NO. 21.	112	74	81.3	20.1	9.2	1899	Newburgh, N. Y.
59	130647		Ga. s.	NEW YORK CENTRAL NO. 22.	112	76	81.2	20.1	9.2	1899	do.
60	226100		Ol. s.	NEW YORK CENTRAL NO. 33.	242	164	103.0	26.1	11.5	1926	Mariners Harbor, N. Y.
61	226101		Ol. s.	NEW YORK CENTRAL NO. 34.	242	164	103.0	26.1	11.5	1926	do.
62	230249		Ol. s.	NEW YORK CENTRAL NO. 35	532	362	115.0	33.6	13.9	1930	do.
63	210220		Ga. s.	New Yorker	14	10	45.0	13.5	4.5	1912	Brooklyn, N. Y.
64	227921		Ga. s.	New York Limited	26	13	53.0	16.2	4.0	1928	Pascagoula, Miss.
65	230888		Ol. s.	New Zealand	39	26	49.7	15.7	6.7	1931	Seattle, Wash.

¹ Formerly ga. s. (a) Bridgewater No. 1.
(b) Deeper Waterways.

² Formerly ga. s. Rebecca Fountain.
³ Formerly Japanese ga. s. New Monterey.

Line No.	Service	Crew	Horse-power	Name of owner	Home port	Address of owner
1	Fsh.	7	50	Chesapeake Sea Food Corporation (Va.)	Newport News, Va.	Phoebus, Va.
2	Pas.	2	50	Henry M. Owen	Memphis, Tenn.	Box 233, Newport, Ark.
3	Pas.	1	24	J. A. Williams	do.	1400 North Second Street
4	Frt.	2	22	Joseph Schloss	Baltimore, Md.	4127 Dalrymple Avenue.
5	Fsh.	3	b 135	John Gradis	San Francisco, Calif.	San Pedro, Calif.
6	Fsh.	2	30	Jim Nockotock	Juneau, Alaska	
7	Frt.	2	20	Tony L. Jurlich	New Orleans, La.	Empire, La.
8	Fsh.	2	8	Emile Bouvier	do.	Lockport, La.
9	Fsh.	7	170	Robert Mitchell	Rockland, Me.	New Bedford, Mass.
10	Msc.	1	41	Standard Oil Co. of New York (N. Y.)	New Bedford, Mass.	Fish Island.
11	Frt.	41	b 300	Norfolk, Baltimore & Carolina Line (Va.)	Norfolk, Va.	Clyde Line Pier No. 2.
12	Fsh.	1	21	Dunbar-Dukate Co. (La.)	New Orleans, La.	Golden Meadow, La.
13	Tow.	4	150	George F. Horton	Houston, Tex.	McKinney and Velasco Sts.
14	Fsh.	1	18	Despallier Bourg	New Orleans, La.	Cut Off, La.
15	Oys.	2	37	Ivan Sumlich	do.	210 South Solomon Street.
16	Fsh.	15	70	Melville W. Trefethen	Portland, Me.	Cape Elizabeth, Me.
17	Oys.	4	40	Mathew Kuluz	Gulfport, Miss.	329 Pine Street, Biloxi, Miss.
18	Fsh.	8	40	Marko Belaja	Seattle, Wash.	Port Blakely, Wash.
19	Fsh.	8	b 40	John Nizich	Los Angeles, Calif.	829 Fifth Street, San Pedro, Calif.
20	Frt.	7	360	Gotham Marine Corp. (N. Y.)	New York, N. Y.	15 Moore Street.
21	Tow.	3	50	H. C. May	St. Louis, Mo.	Caruthersville, Mo.
22	Fsh.	3	12	Elle Bodouin	New Orleans, La.	Violet, La.
23	Fsh.	2	16	Hubert Lafont	do.	Golden Meadow, La.
24	Fsh.	8	40	Shepard Point Packing Co. (Wash.)	Seward, Alaska	Cordova, Alaska.
25	Pas.	5	47	Sanford B. Smith	Evansville, Ind.	Bethlehem, Ind.
26	Fsh.	2	10	Theophile Chasson	New Orleans, La.	Morgan City, La.
27	Pas.	1	145	Combined Thousand Island Tours (N. Y.)	Cape Vincent, N. Y.	Alexandria Bay, N. Y.
28	Oys.	2	16	Daes Cheramie	New Orleans, La.	Golden Meadow, La.
29	Fsh.	5	55	San Juan Fishing & Packing Co. (Wash.)	Seward, Alaska	Latouche, Alaska.
30	Fsh.	2	16	Emile Angelette, jr.	New Orleans, La.	Golden Meadow, La.
31	Fsh.	8	b 60	Ante Trutanich	Los Angeles, Calif.	San Pedro, Calif.
32	Msc.	1	70	Standard Oil Co. (N. Y.)	New London, Conn.	26 Broadway, New York, N. Y.
33	Pas.	7	80	Magnolia Springs Transportation Co. (Ala.)	Mobile, Ala.	Magnolia Springs, Ala.
34	Fsh.	3	16	Nick G. Bercovich	Ketchikan, Alaska	Box 577.
35	Fsh.	5	85	F. J. Comeau	Seattle, Wash.	180 Fortieth Avenue North.
36	Pas.	2	40	D. H. Monstad	Los Angeles, Calif.	505 South Broadway, Redondo Beach, Calif.
37	Fsh.	7	b 50	George Vojkovich	Seattle, Wash.	Anacortes, Wash.
38	Fsh.	1	40	Salvatore Russo	San Francisco, Calif.	Monterey, Calif.
39	Fsh.	8	50	Anton J. Kordich	Tacoma, Wash.	1102 North E Street.
40	Frt.	40	4,000	U. S. Shipping Board	New Orleans, La.	Carondelet Building.
41	Fsh.	2	30	Joe Picou	do.	Houma, La.
42	Frt.	2	25	Baldo V. Pausina	do.	833 Chartres Street.
43	Fsh.	1	20	Antom Garma	do.	Triumph, La.
44	Fsh.	1	18	Anton Vesich	do.	3127 Dumaine Street.
45	Fer.	3	45	Shelter Island & Greenport Ferry Co. (N. Y.)	New York, N. Y.	Shelter Island, N. Y.
46	Pas.	4	60	Eugene R. Motshel	Miami, Fla.	930 Southwest Eighth Ave.
47	Tow.	5	360	Red Star Towing and Transportation Co. (W. Va.)	New York, N. Y.	21 West Street.
48	Fsh.	5	40	Katmal Packing Co. (Wash.)	Seward, Alaska	Kodiak, Alaska.
49	Fsh.	2	24	Roger Coulon	New Orleans, La.	Harvey, La.
50	Fsh.	2	30	Dunbar-Dukate Co. (La.)	do.	Golden Meadow, La.
51	Oys.	3	8	Oliver Terrebone	do.	do.
52	Fsh.	4	180	Nicola Mardesich	Seattle, Wash.	2204 Grand Avenue, Everett, Wash.
53	Fsh.	8	100	Peter Ancich	Tacoma, Wash.	Gig Harbor, Wash.
54	Frt.	3	8	A. T. Shannon	Nome, Alaska	
55	Pas.	1	50	Boca Ceiga Transportation Co. (Fla.)	Tampa, Fla.	Gulfport, Fla.
56	Fsh.	7	50	G. Markovich	Seattle, Wash.	South Bellingham, Wash.
57	Fsh.	2	14	Ellis P. Lottinger	New Orleans, La.	Houma, La.
58	Tow.	6	300	New York Central R. R. Co. (N. Y.)	New York, N. Y.	6 Beaver Street.
59	Tow.	6	300	do.	do.	Do.
60	Tow.	5	800	do.	do.	Do.
61	Tow.	2	800	do.	do.	Do.
62	Frt.	3	600	do.	do.	Do.
63	Fsh.	1	25	William Clulo	do.	555 East Twenty-ninth Street (B).
64	Fsh.	6	30	George Trebotich	Gulfport, Miss.	Biloxi, Miss.
65	Fsh.	7	75	Dome Moskovita	Bellingham, Wash.	1503 G Street.

* Formerly ga. s. Pogatticut.

Motor Vessels

Line No.	Official No.	Signal letters	Rig	Name of vessel	Tonnage		Register dimensions			When built	Where built
					Gross	Net	Length	Breadth	Depth		
					Feet						
1	220066		Ga. s.	New Zora	39	26	53.0	15.1	7.1	1920	Tacoma, Wash.
2	224525		Ol. s.	Newcastle	44	19	64.0	17.5	8.0	1925	Damariscotta, Me.
3	230143		Ga. s.	Newfoundland	93	48	86.5	20.3	9.7	1930	Thomaston, Me.
4	130337		Ga. s.	Newport	12	11	39.0	14.6	3.5	1885	Key West, Fla.
5	224546		Ol. s.	Newport	40	33	57.3	15.7	6.4	1925	Seattle, Wash.
6	225532		Ol. s.	Newport II	39	26	54.8	15.2	7.2	1926	Tacoma, Wash.
7	206543		Ga. s.	Newport No. 2	9	8	47.4	9.4	4.0	1903	Irondequoit, N. Y.
8	230258	MJDR	Ol. s.	Newton	206	84	115.8	23.4	11.2	1930	Essex, Mass.
9	228777		Ga. w.	Niagara	37	37	51.4	10.0	3.1	1929	Newport, Ark.
10	212923		Ga. s.	Niagara Mald	12	10	39.3	10.0	3.5	1910	Camden, N. J.
11	228695		Ga. s.	Nichevo	14	11	48.0	14.8	4.5	1929	La Pointe, Wis.
12	230106		Ol. s.	Nichiren Maru	46	16	69.2	14.5	7.5	1930	Honolulu, T. H.
13	214092		Ga. s.	Nicholai	8	7	32.0	10.3	3.2	1915	Sitka, Alaska
14	130942		Ga. s.	Nicholas	9	9	50.5	13.9	3.8	1899	Marion, Md.
15	201578		Ga. s.	Nicholaus	43	43	86.3	18.5	4.6	1904	Wallisville, Tex.
16	229372		Ol. s.	Nick C.	72	48	68.9	18.5	8.9	1930	Tacoma, Wash.
17	209432		Ga. s.	Nickel	9	8	34.6	9.2	3.0	1911	Atlantic, N. C.
18	130922		Ga. s.	Nickerson	14	13	45.9	15.5	5.7	1901	Osterville, Mass.
19	228036		Ol. s.	Nickolas F.	19	8	50.6	16.0	3.8	1928	Biloxi, Miss.
20	211454		Ga. s.	Nicolene	20	18	42.0	14.3	3.8	1913	Jacksonville, Fla.
21	223147		Ga. s.	Nidawi	20	16	45.4	13.8	3.7	1922	New Brunswick, N. J.
22	224006		Ga. s.	Niemar	11	7	38.7	9.6	4.0	1905	Mare Island, Calif.
23	130936		Ga. s.	Night Hawk	14	11	36.8	12.2	4.3	1901	Fall River, Mass.
24	224348		Ga. s.	Night Hawk	12	11	34.4	9.9	3.2	1924	Caruthersville, Mo.
25	204094		Ga. s.	Nightingale	14	9	33.0	11.9	3.6	1907	Dockton, Wash.
26	230462		Ga. s.	Nikko II	15	10	58.0	9.2	4.5	1930	Miami, Fla.
27	222364		Ol. s.	Nile	55	37	51.8	16.0	7.6	1922	Anchorage, Alaska
28	131011		Ol. s.	Nimrod	22	13	53.0	10.1	4.7	1903	Chukanut, Wash.
29	210026		Ga. s.	Nimrod	8	5	30.7	9.4	3.6	1913	Seattle, Wash.
30	212292		Ga. s.	Nimrod II	10	9	41.8	11.9	4.3	1914	Saco, Me.
31	207241		Ga. s.	Nina	8	7	47.5	12.0	3.0	1910	Saxis, Va.
32	218162		Ga. s.	Nina	14	11	41.5	10.3	2.6	1913	Warroad, Minn.
33	223926		Ga. s.	Nina	17	12	41.0	12.2	6.2	1924	Somerset, Mass.
34	205563		Ga. s.	Nina 2	13	12	40.7	8.3	3.1	1908	Grafton, Ill.
35	225129		Ol. s.	Nina B	115	50	105.3	21.4	9.9	1925	Essex, Mass.
36	212131		Ga. s.	Nina L.	7	7	26.6	8.3	3.3	1914	Green Bay, Wis.
37	203568		Ga. s.	Nina Palmer	12	9	45.2	11.4	3.8	1911	Peary, Va.
38	220454		Ga. w.	Nina R. Merrill	10	6	49.5	11.0	2.4	1920	Charleston, W. Va.
39	200397		Ga. s.	Ninawa	6	5	46.0	9.6	2.0	1903	St. Joseph, Mich.
40	211260		Ga. s.	Nipissing	28	19	48.4	13.3	6.1	1913	Detroit, Mich.
41	223234		Ga. w.	NIRA	13	10	44.2	11.8	3.0	1923	Beardstown, Ill.
42	213669		Ga. s.	Nitro	12	10	34.8	9.5	3.6	1915	Seattle, Wash.
43	200650		Ga. s.	Nivin	17	10	46.0	16.6	3.3	1904	Hampton, Va.
44	208297		Ga. s.	Nix Bros	10	9	37.3	12.8	3.5	1910	Mount Pleasant, S. C.
45	210223		Ga. s.	NIXONA	10	9	42.7	7.8	2.6	1910	Grafton, Ill.
46	229359		Ga. s.	Njord	26	14	45.4	14.1	6.0	1930	St. Augustine, Fla.
47	225694		Ga. s.	Njorth	22	10	50.0	14.2	6.2	1926	Thomaston, Me.
48	230115		Ga. s.	Noah's Ark	51	47	58.1	17.0	3.2	1930	Palatka, Fla.
49	222608		Ol. s.	Nobadeer	23	12	48.4	15.2	5.9	1922	Friendship, Me.
50	214037		Ga. s.	Noble	14	11	39.1	11.6	4.1	1916	Olympia, Wash.
51	225930		Ga. s.	Nohusit	19	16	42.2	10.8	5.5	1926	Bellingham, Wash.
52	202401		Ga. s.	Nokomis	14	7	44.0	13.8	5.8	1905	East Machias, Me.
53	222180		Ga. s.	Nokomis	14	10	51.0	8.6	3.6	1921	Federal Dam, Minn.
54	226102		Ga. s.	Nokor	20	17	15.0	57.8	2.9	1926	Pateros, Wash.
55	210402		Ol. s.	Noll M	22	15	56.6	17.9	3.9	1912	Biloxi, Miss.
56	130539		Ga. s.	Nomad	10	9	32.1	11.3	5.3	1882	Boston, Mass.
57	130920		Ga. s.	Nomad	32	21	64.8	13.8	5.0	1901	Noank, Conn.
58	214700		Ga. s.	Nomad	19	15	42.8	12.5	5.8	1917	Seattle, Wash.
59	220081		Ga. s.	Nomad	14	11	39.0	15.3	4.4	1920	Eastport, Me.
60	227003		Ga. s.	Nomad	7	5	30.5	8.5	3.8	1927	Ketchikan, Alaska
61	228597		Ga. s.	Nomad	9	6	38.1	9.0	3.6	1915	Mare Island, Calif.
62	206983		Ol. s.	No Name	7	5	41.2	9.0	3.5	1909	Astoria, Oreg.
63	205758		Ga. s.	Nonie	11	5	42.6	12.5	3.4	1906	Crittenden, Va.
64	228957	MIIND	Ol. s.	No-NOX	982	502	199.7	38.0	14.2	1929	Quincy, Mass.
65	224228		Ol. s.	Nonpareil	79	65	74.8	22.8	5.0	1913	Gulfport, Miss.
66	230446		Ga. s.	Nonpareil	17	8	43.0	14.5	4.4	1931	Pascagoula, Miss.
67	212466		Ga. s.	Nor	6	5	24.6	8.4	2.8	1914	Green Bay, Wis.
68	206012		Ol. s.	Nora	14	9	51.1	11.6	3.2	1909	Astoria, Oreg.
69	206781		Ga. s.	Nora	18	12	40.8	13.0	5.0	1911	Tacoma, Wash.
70	206622		Ga. s.	Nora	62	47	68.0	16.1	7.5	1912	Seattle, Wash.
71	215644		Ga. s.	Nora	20	16	38.3	12.6	4.8	1919	Bellingham, Wash.

1 Formerly U. S. Navy st. s. 589.

2 Formerly ga. w. Kiakiminitas.

Line No.	Service	Crew	Horse-power	Name of owner	Home port	Address of owner
1	Fsh.	7	50	Anton Zorich	Ketchikan, Alaska	Box 624.
2	Cod.	12	60	Robertson Giffin	Salem, Mass.	Swampscott, Mass.
3	Fsh.	8	170	John G. Murley	New Bedford, Mass.	Fairhaven, Mass.
4	Mso.	5	3	Samuel E. Mounts	Key West, Fla.	713 Elizabeth Street.
5	Fsh.	6	45	Chatham Strait Fish Co. (Wash.)	Ketchikan, Alaska	Seattle, Wash.
6	Fsh.	7	65	do.	do.	Do.
7	Pas.	2	30	Herman Kuhn	Rochester, N. Y.	1070 Clifford Avenue.
8	Fsh.	15	450	Boston Trawling Co. (Mass.)	Boston, Mass.	264 Northern Avenue.
9	Frt.	2	40	Henry M. Owen	Memphis, Tenn.	Newport, Ark.
10	Pas.	2	24	William Shisler	Philadelphia, Pa.	Burlington, N. J.
11	Pas.	2	15	Leonard Seeburger	Duluth, Minn.	La Pointe, Wis.
12	Fsh.	10	135	Perine Machinery Co. (Wash.)	Honolulu, T. H.	15 Alexander and Baldwin Building.
13	Fsh.	1	8	George B. Roberts	Ketchikan, Alaska	Box 1782.
14	Frt.	5	30	Josiah Laird	Reedville, Va.	Weems, Va.
15	Pas.	3	90	Frank Ditchman	Houston, Tex.	
16	Fsh.	10	b 180	Chris Cayafas	Los Angeles, Calif.	San Pedro, Calif.
17	Frt.	1	9	Allen Hamilton	Beaufort, N. C.	Sealevel, N. C.
18	Frt.	2	38	Lars D. Johnson	New York, N. Y.	834 Fifty-eighth Street (B).
19	Fsh.	2	30	Stephen Fillpich	Gulfport, Miss.	1303 First Street, Biloxi, Miss.
20	Tow.	2	75	Mrs. Georgiana Iwanoski	Jacksonville, Fla.	Durkee Building.
21	Tow.	1	40	Enoch C. Rose	New York, N. Y.	144 George Street, New Brunswick, N. J.
22	Fsh.	2	30	Otto Christiansen	Port Townsend, Wash.	Eek, Alaska.
23	Msc.	2	27	Knut Aulin	New York, N. Y.	706 Forty-fifth Street (B).
24	Pas.	1	24	L. B. Powell	St. Louis, Mo.	Caruthersville, Mo.
25	Fsh.	1	12	E. W. Lindsley	Seattle, Wash.	911 North Sixty-eighth Street.
26	Pas.	2	300	Gray Line Sightseeing Tours (Fla.)	Miami, Fla.	223 East Flagler Street.
27	Msc.	3	65	J. A. Johnson	Seward, Alaska	Kodiak, Alaska.
28	Tow.	2	75	C. W. Waterman	Seattle, Wash.	1500 Harbor Avenue South-west.
29	Frt.	2	10	Anacortes Pile Driving Co. (Wash.)	do.	1108 Ninth Street.
30	Frt.	1	32	Jordan B. Benson	Bar Harbor, Me.	
31	Oys.	2	20	John T. Ennis	Cape Charles, Va.	Saxis, Va.
32	Frt.	2	24	Fay H. Young	Duluth, Minn.	Warroad, Minn.
33	Fsh.	1	35	Frank F. Grinnell	Newport, R. I.	Tiverton, R. I.
34	Pas.	1	16	H. M. Schweppe	St. Louis, Mo.	Alton, Ill.
35	Cod.	10	b 240	Trawler Marietta B. Co. (Mass.)	Boston, Mass.	264 Northern Avenue.
36	Fsh.	2	12	George Lince	Milwaukee, Wis.	Big Suamico, Wis.
37	Fsh.	2	25	C. G. Hudgins	Newport News, Va.	Peary, Va.
38	Tow.	1	25	West Virginia Sand & Gravel Co. (W. Va.)	Pittsburgh, Pa.	813 Kanawha Street, Charleston, W. Va.
39	Msc.	2	50	Robert Shields	Miami, Fla.	865 Northwest First Street.
40	Frt.	1	36	Raymond C. Durocher	Sault Ste. Marie, Mich.	Detroit, Mich.
41	Tow.	1	40	Earl C. Crader	Peoria, Ill.	Hamburg, Ill.
42	Fsh.	2	12	Mary H. Ohashi	Ketchikan, Alaska	
43	Oys.	3	45	S. S. Coston	Newport News, Va.	Hampton, Va.
44	Frt.	2	16	Frank McCabe	Charleston, S. C.	114 Rutledge Avenue.
45	Pas.	2	24	R. G. Stumpe	St. Louis, Mo.	Washington, Mo.
46	Fsh.	2	65	Magnus Thompson	St. Augustine, Fla.	Generl Delivery.
47	Cod.	6	48	Ford W. Davis	Rockland, Me.	Monhegan, Me.
48	Pas.	3	220	N. J. Tilghman	Jacksonville, Fla.	Palatka, Fla.
49	Cod.	3	46	John R. Stirnus	Vineyard Haven, Mass.	Nantucket, Mass.
50	Tow.	1	22	J. E. Wallin	Tacoma, Wash.	New Kamliche, Wash.
51	Msc.	1	125	Arthur Hook	Seattle, Wash.	Bellingham, Wash.
52	Frt.	2	30	Lawrence Bros.	Eastport, Me.	Lubec, Me.
53	Frt.	1	60	F. A. Sprague	St. Paul, Minn.	Mississippi Warrior Service River Terminal Dock.
54	Frt.	2	100	Paul F. McDermott	Seattle, Wash.	Pateros, Wash.
55	Fsh.	6	24	Gussie Fountain Packing Co. (La.)	Gulfport, Miss.	Biloxi, Miss.
56	Pas.	2	14	Albert Peterson	New York, N. Y.	New Rochelle, N. Y.
57	Fsh.	12	80	Ernest Coggeshall	Newport, R. I.	172 Thames Street.
58	Fsh.	4	20	John Lindgord	Seattle, Wash.	1300 Western Avenue.
59	Fer.	2	28	Passamaquoddy Ferry & Navigation Co. (Me.)	Eastport, Me.	Lubec, Me.
60	Pas.	1	30	Lafayette Hunter	Ketchikan, Alaska	Box 1135.
61	Fsh.	1	8	J. P. Montplaisir	do.	Kasaan, Alaska.
62	Tow.	1	30	Inman Poulsen Lumber Co. (Oreg.)	Portland, Oreg.	
63	Fsh.	2	25	H. P. White	Newport News, Va.	Seaford, Va.
64	Tnk.	8	b 600	Gulf Refining Co. (Tex.)	Port Arthur, Tex.	
65	Pas.	3	140	W. H. Hunt	Gulfport, Miss.	Biloxi, Miss.
66	Fsh.	4	100	F. B. Walker	do.	
67	Fsh.	3	7	F. M. Young	Milwaukee, Wis.	Washington Island, Wis.
68	Tow.	1	75	Shaver Transportation Co. (Oreg.)	Portland, Oreg.	Foot Fessenden Street.
69	Fsh.	6	25	Alaska Pacific Salmon Corporation (Del.)	Ketchikan, Alaska	
70	Fsh.	2	110	Booth Fisheries Co. (Del.)	Seattle, Wash.	Pier 11B foot Wall Street.
71	Fsh.	2	30	Gunner Ashland	do.	La Conner, Wash.

* Formerly U. S. Eng. Corps ga. s. Dauphin.

Line No.	Official No.	Signal letters	Rig	Name of vessel	Tonnage		Register dimensions			When built	Where built
					Gross	Net	Length	Breadth	Depth		
							Feet	Feet	Feet		
1	224539		Ga. s.	Nora.....	10	9	37.0	9.6	4.3	1925	Seattle, Wash.....
2	224778		Ol. s.	Nora.....	8	5	33.5	10.1	3.3	1925	Cheboygan, Mich.....
3	228355		Ga. s.	Nora.....	9	6	34.4	10.5	4.2	1929	South Bend, Wash.....
4	216272		Ol. s.	Nora II.....	24	16	55.4	15.2	5.4	1918	Los Angeles, Calif.....
5	228702		Ga. s.	Nora S.....	18	7	41.5	15.2	3.8	1929	Pascagoula, Miss.....
6	215098		Ga. s.	Nora T.....	6	5	30.5	9.0	3.4	1913	Peshtigo, Wis.....
7	130827		Ga. s.	Nora Belle.....	7	6	32.0	13.5	2.9	1899	Bon Secour, Ala.....
8	130945		Ga. s.	Nora Phillips.....	32	31	75.5	20.7	5.4	1901	Solomons, Md.....
9	209652		Ga. s.	Nora D, Sawyer.....	42	23	53.2	16.5	7.4	1912	Thomaston, Me.....
10	227461		Ga. s.	Norberta.....	9	6	33.0	10.6	3.6	1927	Arecibo, P. R.....
11	208718	LBWH	Ol. s.	Norco.....	615	479	150.3	28.0	16.2	1911	North Bend, Ore.....
12	227622		Ol. s.	Nordby.....	59	40	63.5	17.0	7.7	1928	Seattle, Wash.....
13	224749		Ol. s.	Nordic.....	45	30	56.2	15.2	7.9	1925	Poulsbo, Wash.....
14	228912		Ol. s.	Nordland.....	34	30	58.1	22.4	3.2	1929	Hadlock, Wash.....
15	202976		Ga. s.	Norene.....	13	9	53.7	12.8	3.2	1906	Everett, Wash.....
16	212132		Ga. s.	Norine V.....	6	6	23.9	8.3	3.3	1914	Green Bay, Wis.....
17	211277		Ga. s.	Norka.....	28	26	50.0	12.4	2.6	1913	St. Louis, Mo.....
18	215493		Ol. s.	Norland.....	28	19	47.6	13.7	6.4	1918	Tacoma, Wash.....
19	224507		Ol. s.	Norland A.....	47	32	59.8	16.3	6.7	1925	Seattle, Wash.....
20	227409		Ga. s.	Norlys.....	8	5	32.1	9.2	4.9	1928	Poulsbo, Wash.....
21	130701		Ga. s.	Norma.....	14	12	38.0	14.0	3.8	1899	Bay Shore, N. Y.....
22	130536		Ga. s.	Norma.....	12	11	42.5	10.0	4.8	1891	Boston, Mass.....
23	130950		Ga. s.	Norma.....	36	34	70.5	21.5	5.9	1901	Salisbury, Md.....
24	209501		Ga. s.	Norma.....	16	15	61.7	9.9	3.0	1911	Randolph, Ore.....
25	211308		Ga. s.	Norma.....	17	11	40.0	12.0	4.8	1913	Seattle, Wash.....
26	212408		Ga. s.	Norma.....	10	7	38.6	9.2	3.6	1914	Atlantic, N. O.....
27	214904		Ga. s.	Norma.....	9	6	29.6	10.0	4.9	1917	Tacoma, Wash.....
28	220120		Ga. s.	Norma.....	13	8	43.3	10.0	4.1	1920	New York, N. Y.....
29	230061		Ga. s.	Norma.....	19	15	43.6	11.5	5.2	1930	Ketchikan, Alaska.....
30	214595		Ga. s.	Norma B.....	7	5	39.3	11.4	2.9	1916	Astoria, Ore.....
31	227683		Ga. s.	Norma J.....	14	9	45.5	12.9	3.7	1928	Newport, Ore.....
32	227193		Ga. s.	Norman T.....	26	13	50.0	16.0	5.0	1928	Perrin, Va.....
33	130771		Ga. s.	Norman.....	3	6	30.8	13.7	3.0	1898	Bayport, N. Y.....
34	209445		Ga. s.	Norman.....	21	14	43.3	12.6	4.7	1911	Seattle, Wash.....
35	223937		Ga. s.	Norman.....	8	5	34.6	9.1	4.0	1924	do.....
36	228197		Ol. s.	Norman W. Bally.....	66	55	80.7	22.1	6.4	1929	Leesburg, N. J.....
37	212194		Ga. s.	Norman III.....	5	5	37.5	7.5	3.1	1914	St. Louis, Mo.....
38	6565		Ol. s.	Normandic.....	79	65	80.5	25.5	5.5	1867	Stony Point, N. Y.....
39	224051		Ga. s.	Normich.....	12	10	42.4	11.2	3.6	1924	Conway, Mich.....
40	228123		Ol. s.	Norrone.....	32	21	49.1	15.1	6.8	1928	Seattle, Wash.....
41	215178		Ga. s.	North.....	11	9	33.8	10.4	5.2	1917	do.....
42	223635		Ol. s.	North.....	52	35	61.9	16.4	8.3	1924	do.....
43	226495		Ol. s.	North Beach.....	225	151	102.5	37.6	9.1	1927	Portland, Ore.....
44	210592		Ga. s.	North Cape.....	18	12	39.4	12.9	5.4	1912	Seattle, Wash.....
45	222346		Ga. s.	North Cape.....	13	9	31.0	9.5	4.0	1921	La Pointe, Wis.....
46	227712		Ol. s.	North Dakota.....	18	12	41.5	11.6	6.2	1928	Seattle, Wash.....
47	209673		Ga. s.	North Light.....	20	13	41.0	12.3	6.4	1912	do.....
48	130374		Ga. s.	North Star.....	28	23	56.3	18.2	3.6	1887	Aina, Me.....
49	130814		Ol. s.	North Star.....	78	53	76.5	18.5	8.2	1899	Seattle, Wash.....
50	202112		Ga. s.	North Star.....	13	9	35.5	10.3	3.8	1905	Ballard, Wash.....
51	203128		Ga. s.	North Star.....	11	7	40.4	10.5	4.3	1906	Hadlock, Wash.....
52	215606		Ol. s.	North Star.....	5	5	24.8	8.0	2.6	1916	Mackinaw City, Mich.....
53	216867		Ga. s.	North Star.....	18	9	39.6	14.3	6.4	1912	Friendship, Me.....
54	222154		Ol. s.	North Star.....	79	54	105.0	15.0	7.9	1919	Camden, Me.....
55	222558		Ga. s.	North Star.....	13	6	40.0	12.1	3.3	1922	Bon Secour, Ala.....
56	225153		Ga. s.	North Star.....	29	25	56.9	15.8	4.0	1925	Miami, Fla.....
57	225201		Ol. s.	NORTH STAR.....	153	104	110.0	26.0	6.0	1925	Nashville, Tenn.....
58	216229		Ga. s.	North State.....	74	54	74.8	21.8	6.4	1918	Morehead City, N. O.....
59	227037		Ol. s.	NORTH STATE.....	146	107	103.5	20.1	7.6	1927	Elizabeth City, N. O.....
60	200670		Ga. s.	Northland.....	47	31	55.8	16.7	7.2	1904	Ballard, Wash.....
61	219526		Ga. s.	Northland.....	11	8	44.6	9.9	3.7	1919	Eustis, Fla.....
62	225891		Ga. s.	Northland.....	9	6	30.0	9.0	3.8	1926	Bayfield, Wis.....
63	229059	MHNS	Ol. s.	NORTHLAND.....	1,255	764	177.7	35.0	19.6	1929	Houghton, Wash.....
64	204686		Ga. s.	Northwest.....	9	6	34.9	8.6	4.4	1907	Anacortes, Wash.....
65	222029		Ga. s.	Northern.....	11	8	31.4	9.7	6.0	1923	Everett, Wash.....
66	226833		Ol. s.	Northern.....	57	38	66.5	17.0	7.9	1927	Seattle, Wash.....
67	206613		Ga. s.	Northern Light.....	12	8	37.8	10.8	4.5	1908	Alameda Point, Calif.....
68	223316		Ga. s.	Northern Light.....	18	12	38.4	10.8	2.0	1922	Nenana, Alaska.....
69	227353		Ol. s.	Northern Light.....	35	24	51.1	13.6	6.4	1928	Port Blakely, Wash.....
70	227601		Ol. s.	Northern Light.....	12	5	34.0	11.2	5.1	1928	Astoria, Ore.....

1 Formerly ol. s. Tillamook.

2 Formerly schooner Daniel Tompkins.

Line No.	Service	Crew	Horse-power	Name of owner	Home port	Address of owner
1	Fsh.	1	16	W. J. Anderson.....	Juneau, Alaska.....	c/o Nels Anderson, Douglas, Alaska.
2	Fsh.	3	36	Nelson Bellant.....	Sault Ste. Marie, Mich.	Epoufette, Mich.
3	Fsh.	1	16	Anr Kary.....	Astoria, Wash.	Box 215, Ilwaco, Wash.
4	Fsh.	1	45	Alvin Hyder.....	Los Angeles, Calif.	San Pedro, Calif.
5	Fsh.	4	130	Joseph Cutrera.....	New Orleans, La.	2763 Orchid Street.
6	Fsh.	2	8	Walter Beyer.....	Milwaukee, Wis.	Marinette, Wis.
7	Oys.	2	7	Frank Collier.....	Mobile, Ala.	Dauphin Island, Ala.
8	Oys.	4	60	Suthard Woodfield.....	Baltimore, Md.	730 South Ellwood Avenue.
9	Frt.	2	36	Alvin C Ramsdell.....	Eastport, Me.	Brooklin, Me.
10	Tow.	2	35	Asuncion Serrano.....	San Juan, P. R.	Arecibo, P. R.
11	Frt.	14	6 400	Citizens Light, Power & Water Co. (Alaska.)	Ketchikan, Alaska	
12	Fsh.	9	100	Nels Lee.....	do.	Box 82.
13	Fsh.	5	75	Oluf Petersen.....	do.	Nordby Supply Co.
14	Fer.	1	36	Port of Port Townsend (Wash.)	Port Townsend, Wash.	Mt. Baker Block.
15	Tow.	2	60	H. W. White.....	Seattle, Wash.	2419 Everett Avenue, Everett, Wash.
16	Fsh.	2	10	Benjamin E. Valentine.....	Milwaukee, Wis.	Big Suamico, Wis.
17	Tow.	1	40	James W. Dryden.....	St. Louis, Mo.	Georgetown, Ark.
18	Fsh.	4	65	I. Goldstein.....	Juneau, Alaska	
19	Fsh.	6	90	Elling Arentsen.....	Ketchikan, Alaska	Seattle, Wash.
20	Fsh.	2	18	Ed Grotting.....	Astoria, Oreg.	Route 2, Box 114.
21	Fsh.	4	24	Nicholas Pulzone.....	New York, N. Y.	2960 Ocean Avenue (B).
22	Pas.	1	45	F. B. Hayes.....	Bar Harbor, Me.	
23	Frt.	2	30	Suthard Woodfield.....	Annapolis, Md.	Baltimore, Md.
24	Pas.	1	30	H. W. Herman.....	Marshfield, Oreg.	Prosper, Oreg.
25	Fsh.	7	20	Henry Antonsen.....	Seattle, Wash.	Poulsbo, Wash.
26	Msc.	1	14	Charley Robinson.....	Beaufort, N. C.	Atlantic, N. C.
27	Fsh.	2	18	Adolf Stemland.....	Ketchikan, Alaska	
28	Msc.	3	40	J. E. Tierney.....	New York, N. Y.	576 East One hundred and thirty-seventh Street.
29	Fsh.	4	20	Ronald Fawcett.....	Ketchikan, Alaska	Box 637.
30	Frt.	1	25	E. D. Kelly.....	Astoria, Oreg.	Wheeler, Oreg.
31	Fsh.	1	6 25	J. F. Sadley.....	Newport, Oreg.	
32	Fsh.	3	50	W. C. Brown.....	Newport News, Va.	Perrin, Va.
33	Fsh.	3	15	Edward Munkelwitz.....	New York, N. Y.	Sayville, N. Y.
34	Fsh.	3	30	Hemrich Packing Co. (Del.)	Seward, Alaska	Seattle, Wash.
35	Tow.	1	30	James Rockey.....	Seattle, Wash.	Raymond, Wash.
36	Oys.	7	100	Walter J. Berry.....	Philadelphia, Pa.	Port Norris, N. J.
37	Pas.	1	24	J. O. Blancett.....	Louisville, Ky.	Calhoun, Ky.
38	Oys.	3	100	J. Richard Nelson.....	Philadelphia, Pa.	Port Norris, N. J.
39	Pas.	1	87	Ransom T. Merrill.....	Grand Haven, Mich.	Conway, Mich.
40	Fsh.	5	65	Emil L. Nilstin.....	Petersburg, Alaska	Petersburg, Alaska.
41	Fsh.	3	20	Thomas Claplanhoo.....	Port Angeles, Wash.	Neah Bay, Wash.
42	Fsh.	7	80	Nels Rorvik.....	Ketchikan, Alaska	
43	Pas.	3	300	O. W. R. & N. Co. (Oreg.)	Portland, Oreg.	828 Pittock Block.
44	Fsh.	3	300	Henry J. Emard.....	Seward, Alaska	Anchorage, Alaska.
45	Tow.	2	20	Linus Jacobson.....	Duluth, Minn.	Bayfield, Wis.
46	Fsh.	3	40	Utopian Fisheries Co. (Wash.)	Seward, Alaska	Seattle, Wash.
47	Fsh.	1	30	Nils Landin.....	Juneau, Alaska	Box 1106.
48	Frt.	1	10	Joseph R. Jones.....	Bath, Me.	Newcastle, Me.
49	Fsh.	22	150	Libby, McNeill & Libby (Me.)	San Francisco, Calif.	Merchants Exchange Building.
50	Frt.	1	20	Crest Canning Co. (Wash.)	Seattle, Wash.	200 Colman Building.
51	Frt.	1	20	John Hansen.....	Port Townsend, Wash.	Nordland, Wash.
52	Fsh.	1	12	Herbert Grow.....	Grand Haven, Mich.	Mackinaw City, Mich.
53	Fsh.	4	42	Gottlieb Anderson.....	Philadelphia, Pa.	Wildwood, N. J.
54	Fsh.	13	120	Lawrence Schivilla.....	Boston, Mass.	45 Fleet Street.
55	Fsh.	3	16	Harry Williams.....	Mobile, Ala.	Foley, Ala.
56	Tow.	3	40	A. R. Merrill.....	Miami, Fla.	Box 1402.
57	Tow.	4	480	Frank Dillman.....	St. Louis, Mo.	Carthersville, Mo.
58	Fsh.	15	120	Mrs. Georgia F. Taylor.....	Beaufort, N. C.	Morehead City, N. C.
59	Tnk.	4	120	M. L. Clark.....	Elizabeth City, N. C.	607 East Fearing Street.
60	Pas.	2	80	Hoonah Packing Co. (Wash.)	Juneau, Alaska	Care Pacific American Fisheries, foot Harris Street.
61	Msc.	2	100	Lloyd T. Walter.....	Jacksonville, Fla.	South Bellingham, Wash.
62	Fsh.	3	20	Ernest Beidle.....	Duluth, Minn.	Eustis, Fla.
63	Frt.	31	1, 120	Northland Transportation Co. (Wash.)	Ketchikan, Alaska	Cornucopia, Wis.
64	Pas.	1	20	James E. Hamilton.....	Seattle, Wash.	Anacortes, Wash.
65	Fsh.	1	12	Frank Brown.....	Wrangell, Alaska	
66	Fsh.	9	150	Claus Ramberg.....	Ketchikan, Alaska	Care Nordby Supply Co., 1256 John Street, Seattle, Wash.
67	Tow.	1	6 50	Standard Dredging Co. (N. J.)	New York, N. Y.	2701 Woolworth Building.
68	Tow.	1	25	Samuel Olow.....	Seward, Alaska	Nenana, Alaska.
69	Fsh.	7	80	Northern Light Packing Co. (Alaska)	Juneau, Alaska	Cordova, Alaska.
70	Fsh.	1	30	Leonard Maki.....	Astoria, Oreg.	336 Alameda Street.

* Formerly U. S. Navy subchaser C-407.

† Formerly ol. s. W. B. Foshay.

Line No.	Official No.	Signal letters	Rig	Name of vessel	Tonnage		Register dimensions			When built	Where built
					Gross	Net	Length	Breadth	Depth		
					Feet			Feet			
1	227496		Ol. s.	Northern Queen	56	38	62.9	17.0	7.2	1928	Seattle, Wash.
2	230490	MJGP	Ol. s.	NORTHERN SUN. +⊙	8,864	5,394	480.6	66.0	36.8	1931	Chester, Pa.
3	230063		Ol. s.	Northwestern	346	186	117.0	28.1	12.8	1930	Tacoma, Wash.
4	212095		Ga. s.	Northwestern II	29	19	46.6	14.0	5.8	1914	Seattle, Wash.
5	215444		Ga. s.	Norway	14	11	37.4	11.6	5.1	1917	Seabeck, Wash.
6	130812		Ol. s.	Norwood	60	40	98.1	17.3	5.7	1899	Tacoma, Wash.
7	229232	MIPT	Ol. s.	NOTRE DAME. +	255	116	122.4	24.1	11.5	1929	Bath, Me.
8	130549		Ga. s.	Notus	14	14	37.2	14.6	5.9	1886	Fall River, Mass.
9	221378		Ga. s.	Novelty	31	8	56.4	15.7	5.9	1921	Wiscasset, Me.
10	229861		Ol. s.	Nova Julia	67	45	85.7	18.9	7.8	1930	Essex, Mass.
11	227443		Ga. s.	Novi	12	8	36.8	10.7	5.3	1928	Tacoma, Wash.
12	201495		Ga. s.	Novia	46	31	65.0	17.8	6.0	1904	Tottenville, N. Y.
13	224068		Ol. s.	Novia	11	8	36.3	11.8	3.0	1924	South Jacksonville, Fla.
14	130781		Ol. s.	Novice	14	9	42.2	10.2	4.8	1898	Anacortes, Wash.
15	227530		Ol. s.	No Wonder	14	6	36.4	12.0	5.6	1928	Astoria, Oreg.
16	215859		Ol. s.	Nuchum	20	14	47.6	12.1	5.8	1917	San Diego, Calif.
17	226630		Ol. s.	Nueces	83	47	69.6	20.0	7.2	1927	Houston, Tex.
18	216665		Ga. s.	Nugget	10	7	34.4	9.8	5.5	1918	Juneau, Alaska.
19	227603		Ga. s.	Nuisance II	9	6	33.4	9.4	4.7	1928	do
20	220508		Ga. s.	No. 1	21	19	48.2	14.3	4.6	1920	Palo Seco, P. R.
21	228053		Ga. s.	No. 1	11	9	46.4	15.9	1.7		Unknown
22	201588		Ga. s.	No. 3	18	12	45.3	10.7	6.1	1904	Bayonne, N. J.
23	216622		Ga. s.	No. 3	13	9	43.0	12.8	5.1	1918	Catano, P. R.
24	228006		Ga. s.	No. 3	13	11	40.6	14.0	2.5	1925	Bay Shore, N. Y.
25	5743		Ga. s.	No. 7	33	22	50.4	17.6	7.8	1868	Northport, N. Y.
26	223031		Ga. s.	No. 14	14	9	52.1	13.0	3.5	1905	Norfolk, Va.
27	213054		Ga. s.	Nunivak	49	40	51.0	16.0	7.1	1915	Seattle, Wash.
28	221989		Ga. s.	Nunziata	9	7	36.9	11.5	3.7	1918	Sea Isle City, N. J.
29	226131		Ga. s.	Nunziata	9	6	37.5	11.4	3.7	1926	do
30	209559		Ga. s.	Nutmeg	13	9	35.5	12.3	3.4	1912	Charleston, S. C.
31	200210		Ga. s.	Nydia	13	10	50.6	15.0	3.4	1903	Fowl River, Ala.
32	130411		Ga. s.	Nymph	14	13	44.0	14.7	6.4	1888	South Boston, Mass.
33	203884		Ol. s.	Nymph	15	10	38.5	12.7	4.3	1906	Key West, Fla.
34	216358		Ol. s.	Nyoda	52	28	71.8	17.3	8.2	1918	Rockport, Mass.
35	230846		Ga. s.	O. C.	9	7	33.0	10.6	3.0	1929	Morehead City, N. C.
36	228982		Ga. s.	O. K.	20	14	40.0	12.1	4.9	1929	Sitka, Alaska.
37	230565		Ga. s.	O. F. 3	9	7	37.0	11.3	3.5	1931	Anglesea, N. J.
38	229602		Ga. s.	O. F. Inc. 1	8	5	35.6	10.9	3.6	1930	Dorchester, N. J.
39	229603		Ga. s.	O. F. Inc. 2	8	5	35.8	9.7	3.8	1918	Chincoteague, Va.
40	228200		Ol. s.	O. J. Jr.	13	8	45.6	12.0	4.4	1929	Clatskanie, Oreg.
41	212231		Ga. s.	O. E. S.	14	13	38.0	16.7	3.6	1914	Port Jefferson, N. Y.
42	225667		Ol. s.	O. S. T.	70	60	84.5	33.2	3.4	1926	Shedd, La.
43	155362		Ga. s.	O. I. C. U.	6	5	32.0	11.6	3.0	1899	Franklin, La.
44	228836		Ga. s.	O. L. J.	9	5	34.9	11.3	2.6	1929	Chauvin, La.
45	227256		Ga. s.	O. Dady	12	10	36.9	11.9	2.3	1928	Swickley, Pa.
46	212811		Ga. s.	O. McMullen	10	9	33.0	10.0	3.0	1914	Frankfort, Mich.
47	205532		Ol. s.	O. H. Vessels	98	67	93.0	22.9	6.6	1908	Cambridge, Md.
48	221421		Ga. s.	O. L. Park	52	52	64.0	19.8	3.4	1921	Arkansas City, Ark.
49	226486		Ol. s.	O. M. Arnold	74	60	67.1	17.6	9.4	1927	Seattle, Wash.
50	155172		Ga. s.	O. P. Roberts	15	10	61.0	17.1	3.8	1889	St. Peters Creek, Md.
51	228837		Ga. s.	O. U. Kld.	14	11	34.6	10.3	2.5	1929	Morgan City, La.
52	209442		Ga. s.	O. W. Payne	23	16	64.0	15.2	3.7	1911	Palmer, Va.
53	202350		Ga. w.	O. T. & Loyd, jr.	57	30	74.0	18.6	5.4	1905	Hancocks Bridge, N. J.
54	217384		Ga. s.	Oak Leaf	8	5	28.9	9.5	4.0	1912	Tacoma, Wash.
55	219555		Ga. s.	Oakland	41	28	56.4	15.3	6.7	1920	do
56	223127		Ol. s.	Oakland	225	113	98.8	30.5	8.5	1923	Oakland, Calif.
57	225348		Ol. s.	Oakland	20	13	49.2	14.4	6.4	1925	Alameda, Calif.
58	220307		Ga. w.	Oakland	14	9	50.6	11.6	2.2	1927	New Orleans, La.
59	226853		Ga. s.	Oakland	18	14	38.6	12.1	4.8	1927	Hydaburg, Alaska.
60	228510		Ol. s.	Oakland	93	63	73.2	20.6	9.5	1929	Los Angeles, Calif.
61	228664		Ga. s.	Oakleaf	9	6	36.9	10.8	2.4	1929	Chauvin, La.
62	228441		Ga. s.	Oakwood	10	6	38.0	9.7	5.1	1929	Los Angeles, Calif.
63	225061		Ol. s.	O'Brien Kids	11	7	38.0	12.2	4.4	1925	Brooklyn, N. Y.
64	217705		Ga. s.	O'Brien Service	14	10	46.6	14.0	3.4	1902	Bridgeport, Conn.
65	222169		Ga. s.	Oaxaca	16	11	46.1	12.3	5.3	1921	San Francisco, Calif.
66	18971		Ga. s.	Ocean	7	7	33.4	12.3	3.1	1866	Bon Secour, Ala.
67	226626		Ga. s.	Ocean	11	9	28.0	9.6	5.4	1927	Ketchikan, Alaska.
68	228256		Ol. s.	Ocean Beach	130	89	78.4	22.5	7.8	1929	Brookhaven, N. Y.

1 Formerly ga. s. Ja Ka Dan.
 2 Formerly ga. s. Ana Maria.
 3 Formerly ga. s. Victoria.

4 Formerly ga. s. Charlotte J. Kingsland.
 5 Formerly ga. s. August Kling, sr.
 6 Formerly ga. s. Idar.

Line No.	Serv-ice	Crew	Horse-power	Name of owner	Home port	Address of owner
1	Fsh.	8	b 90	Gilbert M. Chambers.....	Seward, Alaska.....	Seldovia, Alaska.
2	Tnk.†	43	2,800	Motor Tankship Corporation (Del.).....	Philadelphia, Pa.....	1608 Walnut Street.
3	Fsh.	16	480	Northwestern Tuna Co. (Wash.).....	Los Angeles, Calif.....	Everett, Wash.
4	Fsh.	7	40	Kenai River Packing Co. (Wash.).....	Seward, Alaska.....	Kenai, Alaska.
5	Fsh.	6	16	Chatham Strait Fish Co. (Alaska).....	Seattle, Wash.....	Seattle, Wash.
6	Tow.	3	200	Russell E. Chesley.....	do.....	1835 Seventh Avenue West.
7	Fsh.	18	500	Trawler Notre Dame Incorporated (Mass.).....	Boston, Mass.....	South Boston, Mass.
8	Fsh.	1	20	John Smeby.....	New York, N. Y.....	531 Seventy-ninth Street (B).
9	Frt.	2	45	George T. Brackett.....	Bath, Me.....	Monhegan, Me.
10	Cod.	12	150	Leo Favalaro.....	Gloucester, Mass.....	25 Mansfield Street.
11	Fsh.	3	25	P. A. Riggs.....	Seattle, Wash.....	84 Seneca Street.
12	Fsh.	12	100	Southern Menhaden Corporation (Del.).....	Apalachicola, Fla.....	Port St. Joe, Fla.
13	Tow.	2	30	Lola M. Burke.....	Jacksonville, Fla.....	Arlington, Fla.
14	Tow.	3	65	Eugene F. Dunlap.....	Seattle, Wash.....	La Conner, Wash.
15	Fsh.	2	30	Aldrik Reinikka.....	Astoria, Oreg.....	1835 Seventh Avenue West, Seattle, Wash.
16	Fsh.	2	40	O. M. Seely.....	San Diego, Calif.....	
17	Tow.	4	360	Atlantic Pipe Line Co. (Me.).....	Houston, Tex.....	Dallas, Tex.
18	Mso.	1	16	Joseph L. Hill.....	Juneau, Alaska.....	
19	Fsh.	1	b 16	A. S. Thompson.....	do.....	Hoonah, Alaska.
20	Pas.	4	45	Linea Ferrea Del Oeste (P. R.).....	San Juan, P. R.....	Cateno, P. R.
21	Msc.	2	40	Gibson and Cushman (N. Y.).....	New York, N. Y.....	48 Park Avenue, Bay Shore, N. Y.
22	Frt.	1	85	Gansoline Corp. (Conn.).....	Bridgeport, Conn.....	Greenwich, Conn.
23	Pas.	2	50	Linea Ferrea Del Oeste (P. R.).....	San Juan, P. R.....	Catano, P. R.
24	Msc.	2	40	Gibson and Cushman (N. Y.).....	New York, N. Y.....	48 Park Avenue, Bay Shore, Long Island, N. Y.
25	Msc.	2	15	Edward Evans.....	do.....	766 Fifth Street (B).
26	Msc.	1	24	Wm. H. Harnsberger, jr.....	Baltimore, Md.....	1641 Hanover Street.
27	Fsh.	2	80	Booth Fisheries Co. (Wash.).....	Seattle, Wash.....	Pier 11B, foot Wall Street.
28	Pas.	1	24	James H. Allen.....	Philadelphia, Pa.....	334 Bay Avenue, Ocean City, N. J.
29	Fsh.	6	40	Christopher Montagna.....	do.....	Ocean City, N. J.
30	Frt.	1	20	F. W. Scheper.....	Beaufort, S. C.....	Port Royal, S. C.
31	Fsh.	2	40	Kiwanis Club.....	Corpus Christi, Tex.....	The Nueces Hotel.
32	Tow.	2	45	Snee Bros. (N. Y.).....	New York, N. Y.....	153 Mayflower Avenue, New Rochelle, N. Y.
33	Tow.	2	60	Mexican Petroleum Corporation (Me.).....	Tampa, Fla.....	120 Broadway, New York, N. Y.
34	Cod.	12	60	Howard H. Tobey.....	Gloucester, Mass.....	64 Centennial Avenue.
35	Fsh.	2	20	Mrs. O. C. Willis.....	Beaufort, N. C.....	Morhead City, N. C.
36	Fsh.	1	18	Peril Straits Packing Co. (Wash.).....	Sitka, Alaska.....	Todd, Alaska.
37	Fsh.	5	40	Ocean Fisheries (N. J.).....	Philadelphia, Pa.....	Wildwood, N. J.
38	Fsh.	6	45	do.....	do.....	Do.
39	Fsh.	6	40	do.....	do.....	Do.
40	Tow.	1	70	Benson Timber Company (Oreg.).....	Astoria, Oreg.....	Clatskanie, Oreg.
41	Msc.	1	37	Alex. H. Lundin.....	New York, N. Y.....	803 Fifth Avenue (B).
42	Frt.	7	100	Hursey Transportation Co. (La.).....	New Orleans, La.....	Bidell, La.
43	Msc.	2	6	E. M. Fortins.....	do.....	Berwick, La.
44	Fsh.	1	18	Octave Laperouse, jr.....	do.....	Chauvin, La.
45	Tow.	1	b 30	Arthur Dorsett.....	Pittsburgh, Pa.....	Box 114, Station 12.
46	Tow.	2	28	McMullen & Pitz Construction Co. (Wis.).....	Milwaukee, Wis.....	Manitowoc, Wis.
47	Frt.	6	100	Norfolk, Baltimore Carolina Line (Va.).....	Norfolk, Va.....	Clyde Line Pier No. 2.
48	Pas.	1	50	Arkansas City Ferry Co. (Ohio).....	Memphis, Tenn.....	Arkansas City, Ark.
49	Fsh.	8	110	New England Fish Co. (Me.).....	Boston, Mass.....	44 Boston Fish Pier.
50	Frt.	2	20	Jno. M. Snyder.....	Baltimore, Md.....	1113 Barclay Street.
51	Fsh.	2	18	Rudolph Vining.....	New Orleans, La.....	Akers, La.
52	Frt.	2	25	Ralph Sterling.....	Crisfield, Md.....	Route 2.
53	Fsh.	3	90	Globe Fish Co. (N. C.).....	Elizabeth City, N. C.....	111 North Road Street.
54	Fsh.	2	10	Peter Skog.....	Petersburg, Alaska.....	
55	Fsh.	8	50	Jakor Repanich.....	Seattle, Wash.....	Bellingham, Wash.
56	Frt.	7	300	Hunt-Hatch Transportation Co. (Calif.).....	San Francisco, Calif.....	201 Franklin Street, Oak- land, Calif.
57	Tow.	1	b 125	Harbor Tug & Barge Co. (Calif.).....	do.....	Pier 16.
58	Tow.	1	25	Harvey Smith.....	Baton Rouge, La.....	Jonesville, La.
59	Fsh.	4	30	Andrew Natkong.....	Ketchikan, Alaska.....	Hydaburg, Alaska.
60	Fsh.	10	b 200	Nikola Moshch.....	Los Angeles, Calif.....	San Pedro, Calif.
61	Fsh.	2	21	Eclan Boudreaux.....	New Orleans, La.....	Chauvin, La.
62	Pas.	3	b 400	L. J. Fahy.....	San Francisco, Calif.....	Pier No. 5.
63	Tow.	1	40	O'Brien Bros. Towing Co. (N. Y.).....	New York, N. Y.....	233 Broadway.
64	Frt.	2	40	do.....	do.....	Do.
65	Tow.	1	b 60	Panama Mail S. S. Co. (Del.).....	San Francisco, Calif.....	2 Pine Street.
66	Fsh.	2	12	Will Williams.....	Mobile, Ala.....	Magnolia Springs, Ala.
67	Fsh.	1	12	John Olson.....	Ketchikan, Alaska.....	
68	Frt.	2	140	Ocean Beach Ferry Corporation (N. Y.).....	New York, N. Y.....	Ocean Beach, N. Y.

† Formerly ga. w. H. A. Kimball.
 ‡ Formerly ga. a. Iola.
 § Formerly ga. s. Sonny Boy.

10 Formerly ga. s. ^a Crescto,
^b O'Brien Boys,
^c Burton O'Brien.

Motor Vessels

Line No.	Official No	Signal letters	Rig	Name of vessel	Tonnage		Register dimensions			When built	Where built
					Gross	Net	Length	Breadth	Depth		
					Feet			Feet			
1	155434		Ga. s.	Ocean Belle	11	11	33.4	12.3	5.4	1902	Friendship, Me.
2	19454		Ga. s.	Ocean Bird	11	6	42.0	14.0	4.0	1876	Hatteras, N. C.
3	224246		Ga. s.	Ocean Bird	7	5	35.5	10.0	2.5	1924	Houma, La.
4	229294		Ol. s.	Ocean Bird	19	13	41.0	13.0	6.0	1930	Brooklyn, N. Y.
5	227171		Ol. s.	Ocean Bride	17	12	42.0	13.9	4.6	1923	Fernandina, Fla.
6	155387		Ol. s.	Ocean City	33	21	69.9	14.2	5.3	1900	Greenport, N. Y.
7	155279		Ga. s.	Ocean King	10	6	40.3	13.6	3.7	1895	Morgan City, La.
8	219334		Ga. s.	Ocean King	8	5	40.1	10.2	3.2	1919	Perrin, Va.
9	230523		Ga. s.	Ocean Pearl	7	5	43.7	10.9	3.2	1912	Susan, Va.
10	209010		Ol. s.	Ocean Queen	23	15	52.2	18.2	3.7	1911	Biloxi, Miss.
11	223913		Ol. s.	Oceana	29	15	58.0	15.4	6.2	1924	San Diego, Calif.
12	220329		Ol. s.	Oceanic	43	29	56.8	15.8	7.2	1920	Gig Harbor, Wash.
13	223768		Ga. s.	Oceanic	8	7	34.1	10.6	3.6	1922	Morehead City, N. C.
14	226089		Ga. s.	Oceanic	28	19	48.3	14.2	5.3	1926	Fernandina, Fla.
15	228820		Ol. s.	Oceanic	10	6	48.3	10.6	5.3	1929	Long Beach, Calif.
16	229334		Ol. s.	Oceanic	22	15	43.1	13.2	5.9	1930	Tacoma, Wash.
17	225279		Ol. s.	Oceanus	33	26	51.5	14.4	6.8	1925	Seattle, Wash.
18	155333		Ga. s.	Occola	25	20	39.0	18.7	4.7	1898	Charleston, S. C.
19	210916		Ga. w.	Ocle S. No. 2	12	9	61.8	12.0	2.0	1918	Leachtown, W. Va.
20	213526		Ol. s.	OCMULORE	232	236	115.0	24.0	5.4	1915	Macon, Ga.
21	224428		Ga. s.	Ocracoke	15	13	40.4	11.7	2.9	1925	Atlantic, N. C.
22	213817		Ga. s.	Octyn	12	8	37.1	10.6	5.2	1915	Elizabeth, N. J.
23	225236		Ga. s.	Odd	7	5	31.8	8.9	4.2	1925	Seattle, Wash.
24	155412		Ga. s.	Odd Fellow	13	8	42.1	14.2	6.3	1901	Eastport, Me.
25	224342		Ga. w.	Oddfellow 33	19	19	59.7	9.8	2.1	1915	Pittsburgh, Pa.
26	212838		Ga. s.	Odin	17	12	39.5	12.1	4.6	1914	Seattle, Wash.
27	221909		Ga. v.	Odessa	21	21	65.8	12.0	2.9	1921	Madison, Ind.
28	229371		Ga. s.	Ogomaw	7	5	30.7	9.7	4.1	1930	Tacoma, Wash.
29	206176		Ga. w.	Ohio	12	12	51.0	10.8	2.0	1909	Hartford, Ky.
30	211014		Ga. s.	Ohio	11	7	31.8	10.2	4.8	1913	Seattle, Wash.
31	212740		Ga. s.	Ohio	11	7	42.0	11.0	3.6	1914	Cedar Bayou, Tex.
32	229691		Ga. s.	Ohio	7	5	35.9	9.5	3.8	1913	St. Joseph, Mich.
33	214674		Ga. w.	OHIO BELLE	39	39	60.3	14.0	3.1	1916	Bowling Green, Ky.
34	169857		Ga. s.	Ohio No. 2	17	13	41.5	14.0	4.1	1927	San Francisco, Calif.
35	230164		Ol. s.	Ohio No. 3	53	22	63.1	18.0	7.1	1930	do.
36	221819		Ga. w.	Oil King	12	11	49.8	8.0	2.0	1921	Creelsboro, Ky.
37	230222		Ga. s.	Ojus	22	15	43.1	13.5	5.4	1929	Fernandina, Fla.
38	224052		Ga. s.	Oklawaha	39	25	62.7	20.2	4.4	1924	Crittenden, Va.
39	220178		Ol. s.	Olava	15	10	38.5	13.4	5.0	1913	San Francisco, Calif.
40	213576		Ga. s.	Olcott Junior	6	5	27.7	8.3	4.8	1911	Springfield, Mass.
41	214138		Ga. s.	Old Bill	21	19	54.8	10.2	2.5	1906	St. Paul, Minn.
42	202923		Ga. s.	Old Glory	35	24	66.3	12.3	5.5	1906	Baltimore, Md.
43	228321		Ol. s.	Old Glory	75	51	82.8	20.4	10.0	1929	Essex, Mass.
44	221113	MCNS	Ol. s.	OLDHAM	6,201	3,848	395.5	55.0	31.4	1921	New Orleans, La.
45	206349		Ga. s.	Old Point	14	9	47.6	12.8	4.0	1909	Poquoson, Va.
46	221928		Ga. s.	Old Timer	6	5	25.7	12.0	3.9		Unknown
47	22070		Ol. s.	Old Timer	72	49	68.2	18.2	8.8	1928	Tacoma, Wash.
48	229302		Ga. s.	Old Tom	13	9	46.9	11.9	4.3	1917	San Pedro, Calif.
49	219962		Ga. s.	Old Trusty	10	10	38.0	7.7	2.6	1920	Marked Tree, Ark.
50	225054		Ga. s.	Ole	8	5	29.8	9.5	3.9	1925	Marinette, Wis.
51	225378		Ga. s.	Ole II	8	5	31.9	8.9	4.2	1919	Cape Edwards, Alaska
52	230362		Fl. s.	OLEAN	234	159	102.7	26.1	11.7	1930	Wilmington, Del.
53	155458		Ol. s.	Oleander	60	48	66.8	23.4	3.7	1902	Delisle, Miss.
54	219369		Ga. s.	Oledyle H.	6	5	37.2	10.0	1.9	1915	Chauvin, La.
55	218838		Ga. s.	Olena	9	7	32.5	8.3	4.8	1919	Port Stanley, Wash.
56	230033		Ga. s.	Olena	8	5	37.0	10.0	2.5	1930	Atlantic, N. C.
57	155315		Ga. s.	Olga	8	8	32.3	12.2	4.8	1898	Altantic City, N. J.
58	206131		Ga. s.	Olga	14	9	40.5	13.3	4.3	1909	Oakland, Calif.
59	215167		Ol. s.	Olga	13	9	41.1	14.0	4.9	1916	New York, N. Y.
60	216531		Ga. s.	Olga	9	7	34.9	9.7	4.2	1918	Port Blakely, Wash.
61	230029		Ga. s.	Olga M.	7	6	32.1	10.3	3.5	1930	Beach Haven, N. J.
62	223595		Ga. p.	Ol' Hickory	48	30	69.9	14.0	3.0	1924	Carthage, Tenn.
63	223885		Ol. s.	Ollio	16	10	58.5	10.8	4.7	1899	San Francisco, Calif.
64	226741		Ga. s.	Ollimpia	7	6	32.8	9.5	3.4	1917	Norfolk, Va.
65	223264		Ol. s.	Olin W.	21	12	47.3	14.1	3.8	1923	Vancouver, Wash.
66	136738		Ga. s.	Olive	7	7	32.7	13.1	3.7	1899	Atlantic City, N. J.

¹ Formerly ga. w. Susanna.

² Formerly ga. w. ^(a) Hartford.
^(b) Enareo.

Line No.	Service	Crew	Horse-power	Name of owner	Home port	Address of owner
1	Cod.	2	9	L. M. Pendleton	Ellsworth, Me.	Winter Harbor, Me.
2	Frt.	1	16	I. J. L. Smith	Norfolk, Va.	1024 West Princess Anne Road.
3	Fsh.	2	12	Hubert P. Boudreaux	New Orleans, La.	Houma, La.
4	Fsh.	3	60	Ruth A. Anderson	New York, N. Y.	1529 Voorhees Avenue (B).
5	Fsh.	3	40	James A. Smith	Fernandina, Fla.	Broome and Sixth Streets.
6	Pas.	3	60	Frank McAvoy	New York, N. Y.	1543 East Ninety-sixth Street (B).
7	Fsh.	1	16	Sidney Galjour	New Orleans, La.	Cut Off, La.
8	Frt.	2	20	Nichols Brothers (Va.)	Norfolk, Va.	Bank of Commerce Building.
9	Fsh.	2	20	J. L. Armistead	Newport News, Va.	Shadow, Va.
10	Fsh.	4	30	Biloxi, Fishermen's Packing Co. (Miss.)	Gulfport, Miss.	Biloxi, Miss.
11	Fsh.	8	b 90	Joseph J. Camillo	San Diego, Calif.	3689 Ray Street.
12	Fsh.	8	60	Paul Serka	Tacoma, Wash.	3750 North Twenty-ninth Street.
13	Msc.	1	24	Axel Forsman	Perth Amboy, N. J.	Seabright, N. J.
14	Tow.	2	200	J. L. Baumgartner	Tampa, Fla.	Frierson Avenue and Fifteenth Street.
15	Pas.	2	b 45	Rainbow Fishing Barge Co. (Calif.)	Los Angeles, Calif.	Long Beach, Calif.
16	Fsh.	3	50	Ole Westby	Juneau, Alaska	Box 1264.
17	Fsh.	6	60	Julius R. Pedersen	Seattle, Wash.	1159 Nineteenth Avenue N.
18	Frt.	3	36	Frank McCabe	Charleston, S. C.	114 Rutledge Avenue.
19	Tow.	1	25	Acme Contracting Co.	Pittsburgh, Pa.	Parkersburg, W. Va.
20	Frt.	10	100	J. C. Love Co. (Ga.)	Savannah, Ga.	Mount Vernon, Ga.
21	Msc.	1	24	W. G. Willis	Beaufort, N. C.	Morehead City, N. C.
22	Pas.	1	37	John J. Lynch	New York, N. Y.	Fifty-fourth Street and North River.
23	Fsh.	2	12	Olaf Hansen	Seattle, Wash.	96 University Street.
24	Cod.	2	40	William Underwood Co. (Me.)	Bar Harbor, Me.	Watertown, Mass.
25	Tow.	1	25	Norris H. Smith	Pittsburgh, Pa.	Point Pleasant, W. Va.
26	Fsh.	5	20	Thomas Lando	Petersburg, Alaska	
27	Tow.	3	100	Kanawha Sand Co. (W. Va.)	Pittsburgh, Pa.	Parkersburg, W. Va.
28	Ptl.	2	60	E. C. Weaver	Tacoma, Wash.	Route 6, Box 67.
29	Tow.	2	20	Florida Short Route Ferry Co. (Ky.)	Louisville, Ky.	Henderson, Ky.
30	Tow.	2	30	Sea Products Co. (Wash.)	Seattle, Wash.	7321 Eighth Avenue S.
31	Tow.	1	60	W. R. Parker	Houston, Tex.	7842 Baltimore Street.
32	Fsh.	2	24	Henry Keener	Grand Haven, Mich.	St. Joseph, Mich.
33	Tow.	17	32	High View Mining Co. (Ky.)	Louisville, Ky.	Prentiss, Ky.
34	Fsh.	1	b 30	C. Stagnaro	San Francisco, Calif.	Santa Cruz, Calif.
35	Fsh.	1	120	Frank H. Manaka	do.	Monterey, Calif.
36	Tow.	75	25	Creelsboro Oil Refining Co. (Ky.)	Louisville, Ky.	Creelsboro, Ky.
37	Fsh.	3	130	Charles Abrams	Charleston, S. C.	1 Ashley Boulevard.
38	Frt.	1	45	Stevens Line Co. (S. C.)	do.	Yonges Island, S. C.
39	Tow.	1	b 55	Anders E. Anderson	San Francisco, Calif.	Oakland, Calif.
40	Pas.	1	15	Harold O. Shepard	Boston, Mass.	94 Riverdale Street, Springfield, Mass.
41	Pas.	1	105	Chas. N. Drake	St. Louis, Mo.	4420 Clarence Avenue.
42	Misc.	4	75	State of Virginia	Norfolk, Va.	Commissioner of Health, Richmond, Va.
43	Cod.	14	180	Central Wharf & Vessels Co. (Mass.)	Gloucester, Mass.	37 Rogers Street.
44	Frt.	39	3,900	U. S. Shipping Board	New Orleans, La.	Carondelet Building.
45	Fsh.	1	38	W. J. Bradshaw	Newport News, Va.	Messick, Va.
46	Fsh.	2	12	Arthur H. Lankenau	New York, N. Y.	3205 Park Avenue.
47	Fsh.	8	b 135	Nick Plancich	Los Angeles, Calif.	562 West Eleventh Street, San Pedro, Calif.
48	Fsh.	1	40	A. N. Lucido	San Francisco, Calif.	Monterey, Calif.
49	Pas.	1	15	Chapman Dewey Lumber Co. (Mo.)	Memphis, Tenn.	Bank of Commerce Building.
50	Msc.	2	22	Waukegan Construction Co. (Ill.)	Chicago, Ill.	Waukegan, Ill.
51	Fsh.	8	b 20	Nakat Packing Corporation (N. Y.)	Ketchikan, Alaska	
52	Tow.	6	800	Erle Railroad Co. (N. Y.)	New York, N. Y.	50 Church Street.
53	Frt.	3	30	Biloxi Canning and Packing Co. (Miss.)	Gulfport, Miss.	Biloxi, Miss.
54	Oys.	2	6	Adolph Authement	New Orleans, La.	Chauvin, La.
55	Fsh.	1	12	J. Vient	Seattle, Wash.	Craig, Alaska.
56	Fsh.	1	30	J. D. Smith	Beaufort, N. C.	Atlantic, N. C.
57	Pas.	1	12	Joseph Luke Conover	Philadelphia, Pa.	North Rhode Island Avenue.
58	Fsh.	1	60	Libby, McNeill & Libby (Me.)	Seattle, Wash.	88 Hamlin Street.
59	Pas.	2	50	Robert Young	New York, N. Y.	207 East Eighty-ninth Street.
60	Fsh.	1	18	Diamond K. Packing Co. (Alaska)	Juneau, Alaska	
61	Fsh.	6	20	D. Clifford Morris	Philadelphia, Pa.	Bay Head, N. J.
62	Tow.	4	70	Norton C. Lyon	Nashville, Tenn.	700 Forty-second Street N.
63	Msc.	2	38	Standard Dredging Co. (N. J.)	New York, N. Y.	233 Broadway.
64	Pas.	1	20	John Slowicki	Philadelphia, Pa.	3507 East Mercer Street.
65	Tow.	2	110	Hosford Transportation Co. (Oreg.)	Portland, Oreg.	Foot Lincoln Street.
66	Fsh.	1	40	James Endicott	Philadelphia, Pa.	Atlantic City, N. J.

¹ Formerly British ga. s. Falcon.
² Formerly U. S. Navy ga. s. 2523.

³ Formerly ga. s. Estella Townsend.

Line No.	Official No.	Signal letters	Rig	Name of vessel	Tonnage		Register dimensions			When built	Where built
					Gross	Net	Length	Breadth	Depth		
					Feet						
1	155402		Ga. s.	Olive	9	9	29.7	13.0	4.0	1900	Atlantic City, N. J.
2	200965		Ga. s.	Olive	5	5	27.0	12.3	3.4	1904	Port Republic, N. J.
3	207190		Ga. s.	Olive	9	8	37.0	10.5	3.5	1908	Fishing Creek, Md.
4	221334		Ol. s.	Olive	59	51	60.4	16.7	8.1	1921	Seattle, Wash.
5	111389		Ga. s.	Olive B.	13	6	46.0	16.7	3.4	1901	Ocean Spring, Miss.
6	155243		Ga. s.	Olive G.	15	15	39.2	15.7	6.2	1877	Clare, N. S.
7	95831		Ol. s.	Olive K.	44	21	64.1	20.5	6.0	1884	South Norwalk, Conn.
8	229043		Ol. s.	Olive M.	28	10	53.8	16.4	4.6	1929	Achilles, Va.
9	207213		Ga. s.	Olive T.	11	8	36.2	10.7	3.9	1910	Dockton, Wash.
10	230346		Ga. s.	Olive T.	41	30	60.7	17.0	5.9	1930	Ruark, Va.
11	226504		Ga. s.	Olive Jane	11	8	36.0	11.5	4.1	1927	Forked River, N. J.
12	155267		Ga. s.	Olive Mulford	12	10	34.0	13.7	3.8	1894	Bridgeton, N. J.
13	225327		Ga. s.	Olive Virginia	24	16	54.3	14.5	4.6	1926	Deltaville, Va.
14	229618		Ga. w.	Olive B. McConnell	47	47	63.5	24.0	3.6	1930	Paduchan, Ky.
15	204854		Ol. s.	Olive B. Van Dusen	50	44	66.3	22.0	5.2	1908	Patchogue, N. Y.
16	221469		Ol. s.	Olive M. Anderson	81	64	79.0	20.0	10.8	1921	Brooklyn, N. Y.
17	227685		Ol. s.	Olive M. Williams	50	21	71.6	17.8	8.9	1928	Damariscotta, Me.
18	216693		Ga. s.	Oliver K.	11	7	34.0	9.7	3.9	1915	Houston, Tex.
19	222069		Ga. s.	Oliver K.	12	8	32.5	12.7	4.8	1922	Brunswick, Ga.
20	155452		Ga. s.	Olivette	22	13	54.0	18.1	3.9	1902	Biloxi, Miss.
21	212903		Ga. s.	Ollvia	14	13	41.6	11.9	3.2	1907	Georgiana, Fla.
22	213560		Ol. s.	Ollvia	22	12	46.0	14.8	6.0	1915	Rockport, Mass.
23	224816		Ol. s.	Ollvia H.	51	34	58.7	15.4	7.5	1925	Everett, Wash.
24	226973		Ol. s.	Ollvia Brown	82	56	84.3	21.5	10.2	1927	Essex, Mass.
25	155351		Ga. s.	Ollvia Sears	15	9	40.0	14.8	5.6	1899	Gloucester, Mass.
26	206400		Ga. s.	Ollie	37	25	56.0	17.6	6.2	1911	Greenport, N. Y.
27	227274		Ga. s.	Ollie M.	8	6	35.8	10.4	2.5	1928	Evansville, Ind.
28	225203		Ol. s.	OLLIE K. WILDS.	244	222	116.0	48.0	5.8	1925	Slidell, La.
29	218650		Ga. s.	Olympe	8	5	34.8	8.1	2.6	1913	Allemands, La.
30	155367		Ga. s.	Olympia	16	13	45.8	15.2	3.4	1899	Smyrna, N. C.
31	155369		Ga. s.	Olympia	13	7	37.0	13.4	6.0	1899	East Boothbay, Me.
32	161160		Ol. s.	Olympia	73	50	98.5	16.0	9.0	1900	Trenton, N. J.
33	226253		Ol. s.	Olympia	101	64	81.5	22.0	8.3	1927	San Diego, Calif.
34	228156		Ol. s.	Olympia	47	32	60.6	17.0	7.5	1929	Delanco, N. J.
35	223902		Ga. s.	Olympian	10	7	37.1	9.1	4.6	1921	Bremerton, Wash.
36	206931		Ga. s.	Olympic	10	7	35.8	8.0	8.4	1909	Charlevoix, Mich.
37	211079		Ga. s.	Olympic	23	16	43.8	14.6	6.3	1913	Tacoma, Wash.
38	216490		Ga. s.	Olympic	12	8	37.6	11.5	3.2	1918	Sitka, Alaska.
39	217843		Ga. s.	Olympic	14	9	36.5	11.1	5.6	1919	Aberdeen, Wash.
40	226591		Ol. s.	Olympic	69	46	66.2	18.0	8.5	1927	Tacoma, Wash.
41	230324		Ol. s.	Olympic	17	11	41.0	13.5	5.2	1930	Fernandina, Fla.
42	155405		Ga. s.	Omaha	8	8	30.7	11.8	5.4	1901	Bremen, Me.
43	210692		Ol. s.	Omaney	50	34	67.2	17.5	7.7	1912	Seattle, Wash.
44	224305		Ga. s.	Omar	23	15	58.0	10.1	4.9	1917	Greenport, N. Y.
45	230364		Ga. s.	Omney	7	5	30.5	9.3	4.0	1926	Petersburg, Alaska.
46	214733		Ga. s.	Onah	22	18	41.0	12.8	5.9	1917	Tacoma, Wash.
47	161695		Ga. s.	Onawa	16	8	55.0	11.0	4.0	1887	East Boston, Mass.
48	209122		Ga. s.	Onaway	16	15	39.6	9.5	4.0	1907	Green Bay, Wis.
49	213356		Ga. s.	Onaway	14	8	45.9	12.1	4.8	1915	Friendship, Me.
50	218999		Ga. s.	101	7	6	25.5	8.0	3.0	1914	Little Suamico, Wis.
51	230863		Ga. s.	Onelia	12	10	36.0	11.0	2.8	1919	Manns Harbor, N. C.
52	212282		Ol. s.	Onetia	25	9	47.2	16.0	4.8	1914	Pocomoke City, Md.
53	200796		Ol. s.	Onley	26	18	58.3	17.3	5.4	1904	do.
54	222462		Ga. s.	Onneway	10	7	38.2	10.5	4.9	1913	Elizabeth, N. J.
55	224759		Ga. s.	Onondaga	20	8	49.3	13.6	5.3	1925	Pascagoula, Miss.
56	209181		Ga. s.	Onslow	9	7	37.0	11.0	2.0	1911	Morehead City, N. C.
57	155255		Ga. s.	On Time	18	12	37.8	14.0	7.0	1894	East Boothbay, Me.
58	211645		Ga. s.	On Time	8	7	30.5	10.4	4.8	1913	Westerly, R. I.
59	220159		Ol. s.	On Time	43	29	56.0	15.7	7.1	1920	Gig Harbor, Wash.
60	228703		Ga. s.	On Time	32	19	57.0	17.2	4.2	1929	Pascagoula, Miss.
61	230629		Ga. s.	On Time	12	10	39.7	10.2	3.8	1931	Seattle, Wash.
62	224931		Ga. s.	On Time II	14	11	38.0	12.1	5.3	1925	Mystic, Conn.
63	19216		Ga. s.	Onward	11	7	42.0	12.3	3.8	1868	Plymouth, N. C.
64	206589		Ga. s.	Onward	7	5	27.6	8.7	2.8	1911	Leland, Mich.
65	212203		Ga. s.	Onward	25	24	45.3	14.4	5.9	1914	New Haven, Conn.
66	218081		Ga. s.	Onward	41	26	59.4	15.3	7.3	1919	Los Angeles, Calif.
67	218249		Ga. s.	Onward	15	8	54.4	14.0	3.3	1919	Camden, N. J.
68	230562		Ga. s.	Onward	14	9	36.1	10.4	4.9	1931	West Palm Beach, Fla.
69	212193		Ga. s.	Onward III	24	9	47.9	15.6	5.1	1914	New York, N. Y.
70	225664		Ga. s.	Onwego	14	10	40.0	11.6	4.3	1918	do.
71	226335		Ga. s.	On We Go	11	8	40.0	10.0	2.7	1923	Montegut, La.

¹ Formerly ga. s. Ramsay Bros.

² Formerly British sch. Ocean Lily.

³ Formerly ga. s. H. S. Lockwood.

⁴ Formerly r/c. ^a Kittawan.

^b Nautilus.

Line No.	Service	Crew	Horse-power	Name of owner	Home port	Address of owner
1	Pas.	1	10	Maurice H. Sockwell	Philadelphia, Pa.	Port Norris, N. J.
2	Pas.	1	18	Ralph G. Cummings	do	Parkertown, N. J.
3	Frt.	2	12	John Crabbe	Reedville, Va.	Klinsale, Va.
4	Fsh.	6	50	J. A. Johnson	Seward, Alaska	Kodiak, Alaska
5	Frt.	2	20	George D. Rosenbrock	New Orleans, La.	Press Street Wharf.
6	Msc.	2	35	Jerome B. Creath	Eastport, Me.	Lubeo, Me.
7	Tow.	5	150	Harry M. Olsen	New York, N. Y.	Richmond Hill, N. Y.
8	Fsh.	2	70	G. W. Mills	Newport News, Va.	Seaford, Va.
9	Tow.	1	21	E. C. Weaver	Tacoma, Wash.	Route 6, Box 67.
10	Frt.	1	50	T. E. Thompson	Newport News, Va.	Cobbs Creek, Va.
11	Pas.	1	24	John S. Holmes	Philadelphia, Pa.	Forked River, N. J.
12	Oys.	3	18	Harry P. Pepper	do	Dividing Creek, N. J.
13	Frt.	2	36	J. R. Jackson	Newport News, Va.	Amburg, Va.
14	Pas.	1	60	McConnell Ferry Co. (Ky.)	St. Louis, Mo.	Elizabethtown, Ill.
15	Frt.	2	75	Forrest Burr	New York, N. Y.	Islip, N. Y.
16	Frt.	2	100	Robert D. Burns	do	201 West Seventy-seventh Street.
17	Cod.	7	100	Tibbetts Fisheries (Mass.)	Boston, Mass.	126 State Street.
18	Frt.	1	25	City of Houston	Houston, Tex.	
19	Fsh.	2	24	George Kennedy	Brunswick, Ga.	
20	Frt.	4	20	V. Ovitovich	Gulfport, Miss.	Biloxi, Miss.
21	Pas.	1	12	Standard Fisheries Co. (Fla.)	Jacksonville, Fla.	Box 173.
22	Fsh.	5	36	Harry Brettman	New York, N. Y.	Atlantic City, N. J.
23	Fsh.	5	75	Olivia Hawthorn	Port Angeles, Wash.	
24	Cod.	10	150	Frank Brown	Gloucester, Mass.	5 Silva Street.
25	Fsh.	3	24	George A. Johnson	Charleston, S. C.	30 St. Philip Street.
26	Frt.	2	50	Antonio Cappadona	New York, N. Y.	530 Henry Street (B).
27	Tow.	1	18	P. C. King	Nashville, Tenn.	Perryville, Tenn.
28	Fer.	10	200	Royal Route Co. (La.)	Baton Rouge, La.	Vicksburg, Miss.
29	Pas.	2	15	J. D. Constant & Son	New Orleans, La.	Allemands, La.
30	Fsh.	12	24	C. P. Dey	Beaufort, N. C.	605 Front Street.
31	Cod.	3	20	Olivier L. Pollquin	Boston, Mass.	Reedville, Mass.
32	Cod.	6	150	Concetta Di Mare	do	56 Hale Street.
33	Fsh.	7	225	Mateo Ghio	San Diego, Calif.	2805 Kettner Boulevard.
34	Fsh.	2	95	Ranocas Construction Co. (N. J.)	Philadelphia, Pa.	Delanco, N. J.
35	Tow.	1	50	Delta V. Smyth	Tacoma, Wash.	Olympia, Wash.
36	Pas.	1	15	Reno Hamilton	Grand Haven, Mich.	Charlevoix, Mich.
37	Fsh.	2	30	Pacific American Fisheries (Me.)	Seattle, Wash.	South Bellingham, Wash.
38	Fsh.	1	20	George Hobson	Sitka, Alaska	
39	Frt.	2	35	E. L. Fletcher	Seattle, Wash.	Hoquiam, Wash.
40	Fsh.	10	100	John Breakovich	Tacoma, Wash.	2514 Carr Street.
41	Fsh.	3	60	Christos Coutroulis	Fernandina, Fla.	21 North Fourth Street.
42	Fsh.	3	18	Harley H. Vance	Gloucester, Mass.	150 Prospect Street.
43	Fsh.	13	80	Oswald Olsen	Ketchikan, Alaska	
44	Msc.	3	75	Frank P. McLaughlin	New York, N. Y.	2705 West Thirty-fifth Street, c/o Joe Allen, Coney Island, N. Y.
45	Fsh.	1	15	Tom Iverson	Petersburg, Alaska	
46	Fsh.	4	30	Laura Grace Selig	Ketchikan, Alaska	
47	Frt.	1	32	Booth Fisheries Sardine Co. (Me.)	Eastport, Me.	125 Water Street.
48	Esh.	2	30	Andred Johnson	Cleveland, Ohio	906 West Eleventh Street.
49	Frt.	2	28	Consolidated Lobster Co. (Mass.)	Boston, Mass.	280 Northern Avenue.
50	Fsh.	3	8	Edward H. Groll	Milwaukee, Wis.	Oconto, Wis.
51	Frt.	2	40	V. G. Midgette	Elizabeth City, N. C.	Manns Harbor, N. C.
52	Fer.	1	60	Albert F. Jester	Newport News, Va.	Smithfield, Va.
53	Fsh.	8	45	Elwood C. Starn	Philadelphia, Pa.	124 Folsom Avenue, Atlantic City, N. J.
54	Msc.	1	50	Standard Oil Co., of New Jersey (Del.)	New York, N. Y.	26 Broadway.
55	Fsh.	3	20	F. S. Ganty	Gulfport, Miss.	Pascagoula, Miss.
56	Pas.	1	18	William H. Reeves	Philadelphia, Pa.	1121 East Palmer Street.
57	Cod.	5	24	Peter J. Johnson	Gloucester, Mass.	1 Lendall Street.
58	Fsh.	1	12	James E. Dewey	Newport, R. I.	Block Island, R. I.
59	Fsh.	8	60	Beegle Packing Co. (Alaska)	Ketchikan, Alaska	
60	Fsh.	4	48	M. M. Flechas	Gulfport, Miss.	Pascagoula, Miss.
61	Pas.	1	25	V. A. Franck	Seattle, Wash.	1109 Northlake Avenue.
62	Pas.	1	40	Frank C. Vincent	Vineyard Haven, Mass.	
63	Pas.	1	20	M. A. Simpson	Manteo, N. C.	Wanchese, N. C.
64	Fsh.	3	18	William Schepler	Grand Haven, Mich.	Mackinaw City, Mich.
65	Msc.	1	32	Frederic A. Bartlett	Bridgeport, Conn.	1188 Main Street.
66	Fsh.	8	81	N. R. Vall	Los Angeles, Calif.	315 West Fifth Street.
67	Tow.	3	60	High Test Gasoline Co. (N. J.)	Philadelphia, Pa.	32 North Fifth Street.
68	Frt.	2	90	E. L. Jolly	Miami, Fla.	West Palm Beach, Fla.
69	Fsh.	5	50	Portland Fish Co. (Me.)	Portland, Me.	Customhouse Wharf.
70	Pas.	1	40	Rudolph G. Bertrand	Providence, R. I.	Miami, Fla.
71	Fsh.	1	6	A. St. Martin Co. (La.)	New Orleans, La.	Houma, La.

1 Formerly U. S. Navy st. s. 8003.
 2 Formerly U. S. Navy Patrol No. 10.

3 Formerly ga. s. Venduse.
 4 Formerly U. S. Navy subchaser s. C-655.

Line No.	Official No.	Signal letters	Rig	Name of vessel	Tonnage		Register dimensions			When built	Where built
					Gross	Net	Length	Breadth	Depth		
					Feet						
1	224651		Ga. s.	Opal	11	7	36.0	10.8	3.9	1925	Stanwood, Wash.
2	225564		Ga. s.	Opal	10	7	35.1	9.8	5.5	1926	Seattle, Wash.
3	222292		Ga. s.	Ophelia	13	11	40.0	11.2	3.8	1921	Brooklyn, N. Y.
4	218063		Ga. s.	Oquirrh	25	11	52.8	14.8	5.4	1919	Friendship, Me.
5	204781		Ol. s.	Ora	23	16	57.0	16.6	4.0	1907	Cedar Bayou, Tex.
6	218829		Ga. s.	Ora	9	5	34.1	9.4	5.0	1919	Rainier, Ore.
7	212360		Ga. s.	Ora Belle	10	8	35.2	10.7	5.0	1911	Delanco, N. J.
8	225451		Ol. s.	Orange Blossom	12	8	35.5	14.2	3.2	1926	Harris Neck, Ga.
9	228687		Ol. s.	Orbit	36	24	49.3	14.5	7.3	1929	Tacoma, Wash.
10	155426		Ga. s.	Oregon	8	7	40.0	14.0	3.4	1901	Hopkins, Va.
11	209054		Ga. s.	Oregon	9	7	35.1	9.4	3.8	1911	Seattle, Wash.
12	215742	LJDW	Ol. s.	Oregon	1,849	1,357	215.0	41.9	20.5	1917	do.
13	223092		Ol. s.	Oregon	95	64	120.0	36.0	8.4	1923	St. Helens, Ore.
14	226443		Ol. s.	Oregon	52	35	62.0	16.8	7.8	1927	Tacoma, Wash.
15	216061		Ga. s.	Oregon City	40	32	54.8	15.4	7.0	1918	do.
16	227780		Ga. s.	Oregon Inlet	8	6	49.1	11.3	2.1	1927	Wanchese, N. C.
17	214910		Ol. s.	Oregon Wolf	42	29	54.8	15.5	7.3	1917	Tacoma, Wash.
18	209613		Ga. s.	Oregonian	34	23	56.2	15.1	5.7	1912	do.
19	215000		Ga. s.	Oregonian	45	30	54.8	15.7	7.5	1917	do.
20	216109		Ga. s.	Oregonian	42	33	55.8	15.5	7.1	1918	do.
21	227697		Ol. s.	Orena M.	25	11	51.0	16.4	6.1	1928	Eastport, Me.
22	220991		Ol. s.	Oretha F. Spinney	133	65	107.2	24.0	11.3	1921	Essex, Mass.
23	223651		Ol. s.	Orlean	12	8	36.6	12.9	4.1	1924	Brunswick, Ga.
24	1440		Ga. s.	Orient	15	13	38.5	14.2	4.3	1867	Brooklyn, N. Y.
25	209953		Ga. s.	Orient	73	60	69.5	16.7	7.6	1912	Seattle, Wash.
26	155044		Ga. s.	Oriental	28	16	51.7	18.4	5.3	1881	Messongo, Va.
27	19227		Ol. s.	Oriente	10	8	39.0	12.0	3.0	1865	Madisonville, La.
28	222677		Ga. s.	Orinoco II	20	12	48.2	13.2	4.9	1917	Philadelphia, Pa.
29	205447		Ga. s.	Oriole	13	11	50.0	8.8	4.7	1891	Morris Heights, N. Y.
30	209454		Ga. s.	Oriole	20	15	58.0	15.2	4.0	1911	Palmer, Va.
31	210303		Ga. s.	Oriole	7	6	32.2	9.0	4.0	1912	Atlantic City, N. J.
32	223133		Ga. s.	Oriole	14	10	51.7	12.8	3.4	1923	North Glard, Pa.
33	116583		Ol. s.	Orion	73	39	96.7	17.0	8.9	1893	Wyandotte, Mich.
34	211009		Ga. s.	Orion	13	8	36.8	11.9	4.8	1913	Seattle, Wash.
35	225986		Ga. s.	Orion	23	18	42.9	12.4	5.0	1926	Metlakatla, Alaska.
36	226760		Ga. s.	Orion	48	33	57.8	16.5	7.9	1927	Gl Harbor, Wash.
37	226976		Ol. s.	Orion	56	41	64.5	17.2	7.5	1927	Los Angeles, Calif.
38	215702	LJCS	Ol. s.	ORMDALE	2,063	1,434	250.5	43.5	20.4	1917	Manitowoc, Wis.
39	225272		Ga. p.	Orondo Ferry	21	19	51.4	14.0	3.2	1925	Orondo, Wash.
40	200064		Ga. s.	Orono	23	15	55.8	11.0	5.3	1903	Mariners Harbor, N. Y.
41	227491		Ga. s.	Orphic	15	6	43.2	13.8	3.4	1928	Biloxi, Miss.
42	208876		Ga. s.	Orsino	16	11	48.6	13.0	4.5	1911	Anglesea, N. J.
43	228992		Ga. s.	Ortter	10	7	34.0	10.0	2.8	1928	Plaquemine, La.
44	155246		Ga. s.	Orvid F. French	12	7	52.0	13.8	3.6	1893	St. Peters, Md.
45	214620		Ga. s.	Orville G.	12	8	31.9	10.5	3.4	1916	Atlantic, N. C.
46	214959		Ga. s.	Orville G.	6	6	29.0	8.6	2.6	1915	Oconto, Wis.
47	214723		Ga. s.	Orwood	9	6	39.9	14.0	3.6	1917	Alameda, Calif.
48	155449		Ga. s.	Osage	19	12	47.0	16.7	3.7	1902	Biloxi, Miss.
49	230256		Ol. s.	Osage	67	46	59.1	14.7	7.7	1930	Decatur, Wash.
50	155076		Ga. s.	Oscar	7	6	32.0	11.4	4.0	1883	Freeport, N. Y.
51	221827		Ga. s.	Oscar II	9	7	32.2	10.0	4.8	1916	Lavallette, N. J.
52	155461		Ga. s.	Oscar C.	10	7	45.2	12.5	3.0	1903	Morgan City, La.
53	212578		Ol. s.	Oscar J II	21	14	50.5	15.4	4.0	1914	Westlake, La.
54	211626		Ga. s.	Oscar the Oyster	10	8	37.0	11.5	4.2	1912	Atlantic City, N. J.
55	215826		Ga. s.	Oscar Gordon	17	15	43.8	14.0	4.0	1917	Crittenden, Va.
56	155432		Ga. s.	Osceola	49	44	71.6	19.8	8.1	1901	Milton, Fla.
57	206373		Ga. s.	Osceola	13	9	50.4	12.6	3.8	1909	Tottenville, N. Y.
58	209436		Ol. s.	Osceola	44	43	60.0	17.0	3.5	1911	St. Augustine, Fla.
59	214578	LGND	Ga. s.	Osceola II	19	17	48.3	12.9	4.9	1905	New York, N. Y.
60	213462		Ga. w.	Osha Ruth	9	9	45.0	10.0	2.4	1915	Millersport, Ohio.
61	226076		Ga. s.	Oso	14	7	37.0	14.9	4.8	1926	New Orleans, La.
62	230761		Ga. s.	Oso	8	5	33.2	9.7	4.4	1931	Seattle, Wash.
63	155222		Ga. s.	Ospray	11	10	37.4	13.2	4.8	1888	West Creek, N. J.
64	155446		Ga. s.	Osprey	19	11	48.6	16.1	6.5	1902	Dennysville, Me.
65	204370		Ga. s.	Osprey	14	9	46.6	9.5	5.1	1907	Millbridge, Me.
66	211183		Ga. s.	Osprey	12	9	40.0	13.0	4.0	1913	Greenport, N. Y.
67	213903		Ga. s.	Osprey	25	16	50.7	14.4	5.4	1915	Fairhaven, Calif.
68	214575		Ga. s.	Osprey	8	7	33.8	8.3	3.8	1906	Ballard, Wash.
69	215441		Ol. s.	Osprey	24	9	55.1	13.7	5.2	1917	East Machias, Me.

¹ Formerly ga. s. Omaha.
² Formerly ga. s. Annie Marshall.

³ Formerly U. S. Navy ga. s. 2635.
⁴ Formerly ga. s. Sultana.

Line No.	Service	Crew	Horse-power	Name of owner	Home port	Address of owner
1	Fsh.	1	32	C. M. Johnson	Seattle, Wash.	Stanwood, Wash.
2	Fsh.	8	16	Toney Peterson	do	4001 Sixteenth Avenue SW.
3	Msc.	2	24	Mortimer L. Simpson	New York, N. Y.	1015 East Twenty-seventh Street.
4	Frt.	2	35	Ramsdell Packing Co.	Bar Harbor, Me.	Brooklin, Me.
5	Pas.	1	70	Galveston Dry Dock & Construction Co. (Tex.)	Galveston, Tex.	Guaranty Building.
6	Fsh.	1	16	O. H. Nelson	Petersburg, Alaska	
7	Fsh.	2	15	J. S. Davis	Norfolk, Va.	526 Westover Avenue.
8	Fsh.	2	24	Benjamin Delegal	Savannah, Ga.	Townsend, Ga.
9	Fsh.	5	b 50	Alfred J. Jangard	Tacoma, Wash.	3811 South Ninth Street.
10	Frt.	2	4	W. H. Lang	Cape Charles, Va.	Accomac, Va.
11	Fsh.	1	25	Edna J. Payne	Seattle, Wash.	3122 Fuhrman Avenue.
12	Frt.	26	b 1,000	Independent Navigation Co. (Del.)	Wilmington, Del.	Dover, Del.
13	Fer.	2	b 140	State of Oregon	Marshfield, Oreg.	State Capitol Building.
14	Fsh.	8	90	John Kordich	Tacoma, Wash.	1126 North Twenty-seventh Street.
15	Fsh.	8	50	Peter Milos	Seattle, Wash.	Tacoma, Wash.
16	Pas.	2	33	J. B. Tillett	Manteo, N. C.	Wanchese, N. C.
17	Fsh.	5	b 75	Grimes Packing Co. (Wash.)	Seward, Alaska	
18	Fsh.	7	55	Premier Salmon Co. (Wash.)	Juneau, Alaska	Cordova, Alaska.
19	Frt.	8	85	Associated Fisherman of Alaska (Alaska)	Ketchikan, Alaska	
20	Fsh.	9	50	John Pirak	Tacoma, Wash.	3109 North Thirty-first Street.
21	Frt.	2	75	Andrew Clark	Eastport, Me.	Sea Street.
22	Cod.	21	100	Carl Olsen	Gloucester, Mass.	2 Centennial Avenue.
23	Fsh.	3	b 35	Julius M. Sheppard	Fernandina, Fla.	New Smyrna, Fla.
24	Fsh.	2	50	George P. Greenway	Philadelphia, Pa.	Margate City, N. J.
25	Fsh.	8	80	Booth Fisheries Co. (Del.)	Seattle, Wash.	Foot Wall Street.
26	Oys.	9	48	Charles R. Rutter	Philadelphia, Pa.	West Creek, N. J.
27	Pas.	3	25	Dietrich Goodyear	New Orleans, La.	607 Flood Street.
28	Frt.	1	60	F. S. Royster Guano Co. (Va.)	Norfolk, Va.	
29	Msc.	1	16	Ernest Dunphy	Providence, R. I.	212 Union Street.
30	Oys.	2	25	H. E. Robertson	Reedville, Va.	Palmer, Va.
31	Fsh.	1	14	John Brown	Philadelphia, Pa.	Camden, N. J.
32	Fsh.	5	115	Arthur Weindorf	Erie, Pa.	533 West Thirty-first Street.
33	Cod.	14	100	John A. Dahlmer	Gloucester, Mass.	9 Hovey Street.
34	Msc.	4	20	Mary Edverdsen	Nome, Alaska	Beachy Point, Alaska.
35	Fsh.	4	45	H. V. Benson	Ketchikan, Alaska	Metlakatla, Alaska.
36	Fsh.	8	50	Ivan Vlakovich	Tacoma, Wash.	Box 237, Gig Harbor, Wash.
37	Fsh.	8	b 110	Bozo Mandich	Los Angeles, Calif.	San Pedro, Calif.
38	Frt.	23	640	Gravel Motorship Corporation (N. Y.)	Buffalo, N. Y.	72 Pearl Street.
39	Fer.	1	80	Fred Boyd	Seattle, Wash.	Orondo, Wash.
40	Fsh.	1	60	W. T. Roust	Rockland, Me.	Camden, Me., Box 337.
41	Fsh.	5	24	Gussie Fountain Packing Co. (La.)	Gulfport, Miss.	Biloxi, Miss.
42	Fsh.	3	36	Fred Bjorklund	Philadelphia, Pa.	North Wildwood, N. J.
43	Fsh.	2	14	Robert E. Fitzgerald	New Orleans, La.	Plaquemine, La.
44	Frt.	3	25	Wm. T. Cumings	Annapolis, Md.	Mayo, Md.
45	Frt.	1	21	Cleveland Davis	Beaufort, N. C.	Harkers Island, N. C.
46	Fsh.	3	12	Charles Follett	Milwaukee, Wis.	Oconto, Wis.
47	Frt.	1	40	Wm. J. Albach	San Francisco, Calif.	Oakland, Calif.
48	Fsh.	4	24	Martin Fountain, jr.	Gulfport, Miss.	1442 East Beach Street, Biloxi, Miss.
49	Msc.	3	80	Wm. H. F. Reed	Seattle, Wash.	Decatur, Wash.
50	Frt.	2	10	Vanderveer Knipe	New York, N. Y.	East Rockaway, N. Y.
51	Pas.	1	15	Warren A. Reed	Cape Charles, Va.	Nassawadox, Va.
52	Fsh.	2	24	Clemare J. Watkins	New Orleans, La.	Berwick, La.
53	Tow.	1	110	John Jacobson	Galveston, Tex.	2311 1/2 Avenue C.
54	Frt.	1	14	Ernest G. Adams	Philadelphia, Pa.	328 North Rhode Island Avenue, Atlantic City, N. J.
55	Pas.	1	38	U. S. Shipping Board	Norfolk, Va.	
56	Fsh.	9	b 24	Warren Fish Co. (Fla.)	Pensacola, Fla.	Baglen Street Wharf.
57	Pas.	1	25	Tonis M. Zegel	New York, N. Y.	Islip, N. Y.
58	Frt.	3	45	Sanford Jacksonville Boat Line (Fla.)	Jacksonville, Fla.	Foot Newman Street.
59	Pas.	2	25	Henry A. LaChicotte	New York, N. Y.	Waverly Mills, S. C.
60	Tow.	1	20	M. T. Epling	Cincinnati, Ohio	Gallipolis, Ohio.
61	Fsh.	2	40	San Patricio Canning Co.	Corpus Christi, Tex.	Arensas Pass, Tex.
62	Fsh.	1	22	John Arlot	Seattle, Wash.	Manette, Wash.
63	Pas.	2	40	R. W. Muller	Perth Amboy, N. J.	365 East Avenue.
64	Frt.	2	30	Otis Sturks	Eastport, Me.	Lubec, Me.
65	Frt.	2	40	Ernest A. Murphy	Bar Harbor, Me.	Bernard, Me.
66	Frt.	2	20	John Vall	New York, N. Y.	East Marion, N. Y.
67	Fsh.	3	50	Burke Fish Co.	Astoria, Oreg.	Astor Building.
68	Tow.	1	10	E. H. Short	Seattle, Wash.	Key West, Fla.
69	Frt.	4	30	Rosario Lanza	Boston, Mass.	345 Hanover Street.

^a Motor 1.
^b Formerly ga. s. Lake Mohonk.
^c Astmahco III.

^o Formerly ga. y. Atrypa.

Line No.	Official No.	Signal letters	Rig	Name of vessel	Tonnage		Register dimensions			When built	Where built
					Gross	Net	Length	Breadth	Depth		
1	215882		Ga. s.	Osprey.....	49	18	67.6	18.5	6.2	1917	Oakland, Calif.
2	218595		Ga. s.	Osprey.....	12	11	41.0	12.0	4.0	1918	Shakan, Alaska
3	216746		Ga. s.	Osprey.....	10	7	36.5	9.3	5.0	1918	Suquamish, Wash.
4	218152		Ol. s.	Osprey.....	34	23	59.8	16.5	6.3	1918	Rochester, N. Y.
5	229656		Ga. s.	Osprey.....	11	7	36.7	11.5	4.4	1930	Hoquiam, Wash.
6	230344		Ga. s.	Osprey.....	13	9	35.0	11.0	5.3	1930	Long Branch, N. J.
7	208618		Ga. s.	Osrlic.....	14	12	47.5	13.0	4.6	1911	Anglesea, N. J.
8	230270		Ga. s.	Ossineke.....	8	6	36.5	9.7	3.5	1930	Buy City, Mich.
9	228756		Ol. s.	Ostrander.....	9	6	36.2	12.6	3.6	1927	Astoria, Ore.
10	212518		Ga. s.	Oswegatchie.....	12	8	39.0	10.6	4.2	1914	Chicago, Ill.
11	223672	MFKT	Ol. s.	OSWEGO SOCONY.....	1,199	753	252.9	40.1	12.8	1924	Chester, Pa.
12	214943		Ga. s.	Otis.....	6	5	34.8	9.3	3.9	1915	Westerly, R. I.
13	212278		Ol. s.	OTTAWA.....	75	70	57.4	17.5	6.0	1914	Ferrysburg, Mich.
14	211197		Ga. s.	Otter.....	15	10	43.0	12.7	6.1	1913	Los Angeles, Calif.
15	211853		Ga. s.	Otter.....	8	5	35.1	11.8	3.0	1913	Abbeyville, La.
16	225698		Ga. w.	Otter.....	26	5	62.8	14.4	2.2	1925	Vicksburg, Miss.
17	206741		Ga. w.	Otto.....	15	15	50.0	12.6	2.8	1909	Kansas City, Kans.
18	211211		Ga. s.	Ouida.....	12	8	43.6	11.3	3.0	1913	Galveston, Tex.
19	207525		Ga. s.	Oulu.....	11	10	38.3	9.8	4.3	1910	Douglas, Alaska
20	225197		Ga. s.	OUR BEN.....	33	24	41.9	13.5	3.4	1925	Greenville, Miss.
21	213134		Ga. s.	Outer Harbor.....	12	9	34.6	9.8	4.4	1915	Chicago, Ill.
22	208069		Ga. s.	Ove.....	16	10	38.0	11.8	4.6	1910	Seattle, Wash.
23	225510		Ga. s.	Overland.....	21	14	52.2	12.4	5.6	1925	Beals, Me.
24	216547		Ga. s.	Overseer.....	11	7	37.6	9.6	3.4	1918	Chincoteague, Va.
25	220364		Ga. s.	Over The Top.....	48	39	63.0	16.2	6.9	1920	Seattle, Wash.
26	214839		Ga. s.	Over The Waves.....	25	7	50.5	14.8	7.1	1917	Friendship, Me.
27	227272		Ga. s.	Ovidia.....	9	6	30.5	9.2	4.2	1923	Seattle, Wash.
28	155378		Ga. s.	Owl.....	14	6	47.6	12.4	3.8	1900	Bridgeport, Conn.
29	205897		Ga. w.	Owl.....	13	11	57.7	11.6	2.3	1908	Bellaire, Ohio
30	208441		Ga. s.	Owl.....	15	5	45.4	13.2	3.7	1911	Alameda, Calif.
31	208726		Ga. s.	Owl.....	47	28	60.6	20.3	6.5	1911	North Bend, Ore.
32	222081		Ga. s.	Owl.....	11	7	41.8	14.0	3.7	1922	Los Angeles, Calif.
33	200353		Ga. s.	Oxalis.....	25	16	52.7	18.5	4.6	1903	Biloxi, Miss.
34	155433		Ga. s.	Oyster.....	5	5	26.2	11.6	3.8	1901	Osterville, Mass.
35	213475		Ga. s.	Oysterette.....	12	10	42.0	12.0	2.5	1910	Inwood, N. Y.
36	211058		Ol. s.	Oysterman.....	13	8	39.2	12.4	4.6	1913	Tacoma, Wash.
37	211635		Ol. s.	Oysterman.....	30	16	56.2	17.6	5.1	1913	Crittenden, Va.
38	155171		Ga. s.	Oystermen.....	51	45	71.2	20.6	6.1	1889	St. Michaels, Md.
39	19366		Ga. s.	Oyster Plant.....	13	12	54.0	15.4	3.7	1872	Mobile, Ala.
40	200534		Ga. s.	Oyston.....	15	10	50.0	13.0	4.2	1903	Pocomoke City, Md.
41	230285		Ga. s.	Ozama.....	18	14	49.8	13.0	4.8	1918	Brooklyn, N. Y.
42	224382		Ga. s.	Ozark.....	8	7	30.5	7.7	3.2	1924	Augusta, Ark.
43	228063		Ga. s.	P. O. J.....	9	7	31.1	9.6	2.2	1928	New Orleans, La.
44	227023		Ga. s.	P. F. No. 1.....	9	6	38.8	9.3	4.3	1911	Bayonne, N. J.
45	218736		Ga. s.	P. F. No. 2.....	8	6	37.5	10.4	4.4	1917	Long Island City, N. Y.
46	150934		Ga. s.	P. F. No. 3.....	14	10	54.0	11.2	4.7	1902	Baltimore, Md.
47	217549		Ga. s.	P. F. No. 4.....	12	8	41.9	10.0	4.5	1909	do.
48	216773		Ga. s.	P. F. No. 5.....	9	7	34.8	12.4	4.1	1918	Brook Haven, N. Y.
49	204002		Ol. s.	P. & B. No. 2.....	14	12	48.0	14.5	4.0	1907	Greenport, N. Y.
50	216116		Ga. s.	P. A. D. D. Co. No. 7.....	14	9	44.4	13.2	3.8	1916	Perth Amboy, N. J.
51	150700		Ol. s.	P. C. Ronan.....	28	19	52.0	16.0	5.6	1895	Albany, N. Y.
52	224400		Ol. s.	Pabco.....	16	5	45.0	12.7	5.1	1925	Oakland, Calif.
53	206582		Ga. s.	Pablo.....	15	10	49.3	15.2	4.1	1909	San Francisco, Calif.
54	115047		Ol. s.	Pacific.....	35	24	58.5	13.5	7.6	1872	Philadelphia, Pa.
55	136405		Ga. s.	Pacific.....	30	26	54.2	15.3	6.1	1893	Baltimore, Md.
56	202717		Ol. s.	Pacific.....	34	24	56.3	12.3	3.1	1905	Coppermount, Alaska
57	207431		Ga. s.	Pacific.....	15	10	39.0	12.6	4.7	1910	Tacoma, Wash.
58	210973		Ga. s.	Pacific.....	20	14	46.3	12.0	3.9	1913	Anacortes, Wash.
59	222020		Ga. w.	Pacific.....	35	35	61.0	14.0	3.4	1921	Clinton, Iowa
60	223467		Ga. s.	Pacific.....	9	6	38.4	10.5	4.9	Unknown
61	225492		Ol. s.	Pacific.....	29	18	43.5	14.2	7.8	1926	Astoria, Ore.
62	226539		Ol. s.	Pacific.....	65	44	66.9	17.8	7.9	1927	Seattle, Wash.
63	227246		Ol. s.	Pacific.....	84	57	73.0	18.7	8.6	1928	Los Angeles, Calif.
64	228127		Ga. s.	Pacific.....	27	13	54.0	16.5	4.3	1928	Pascagoula, Miss.
65	229252	MHPV	Ol. s.	PACIFIC SUN.....	9,096	5,522	480.6	66.0	36.8	1929	Chester, Pa.
66	223383		Ga. s.	Packard.....	16	11	53.0	11.2	4.1	1923	Memphis, Tenn.
67	229383		Ga. s.	Packer.....	7	5	33.0	9.5	4.5	1930	Seattle, Wash.

1 Formerly ga. s. Rochester.

2 Formerly U. S. Navy Hull No. 5057

3 Formerly ga. s. See and See.

4 Formerly ga. s. Petrolia No. 2.

5 Formerly ga. s. Petrolia No. 4.

6 Formerly ga. s. Vacuum.

7 Formerly ga. s. Dow No. 1.

Line No.	Service	Crew	Horse-power	Name of owner	Home port	Address of owner
1	Fsh.	2	170	Alaska Packers Association (Calif.)	San Francisco, Calif.	111 California Street.
2	Fsh.	2	25	George Demmert	Wrangell, Alaska	Klawack, Alaska.
3	Fsh.	1	16	Herman Hagen	Ketchikan, Alaska	
4	Tow.	3	125	Allen N. Spooner & Son (N. Y.)	New York, N. Y.	Pier 11, North River.
5	Fsh.	1	25	Kenneth Stickels	Seattle, Wash.	237 Emerson Avenue, Ho- quiam, Wash.
6	Pas.	1	60	Robert A. Pittinger	Perth Amboy, N. J.	Asbury Park, N. J.
7	Pas.	1	36	Howard N. Smith	Philadelphia, Pa.	1277 Washington Street, Cape May, N. J.
8	Fsh.	2	115	D. C. Howard	Port Huron, Mich.	Alpena, Mich.
9	Tow.	2	40	H. A. Bell	Portland, Ore.	680 East Oak Street.
10	Pas.	1	24	James D. Hallahan	Chicago, Ill.	10142 Avenue M.
11	Tnk.	16	b 700	Standard Transportation Co. (Del.)	New York, N. Y.	26 Broadway.
12	Fsh.	1	18	Hjalmar Johnson	Newport, R. I.	32 Russell Avenue.
13	Pas.	4	55	Cleveland-Cliffe Iron Co. (Ohio)	Marquette, Mich.	Munising, Mich.
14	Tow.	2	b 55	San Pedro Transportation Co. (Calif.)	Los Angeles, Calif.	San Pedro, Calif.
15	Fsh.	2	20	R. P. Smith	Port Arthur, Tex.	Box 252.
16	Tow.	4	25	Houston Brothers	Baton Rouge, La.	Box 401, Vicksburg, Miss.
17	Tow.	3	40	V. H. Essen	St. Louis, Mo.	Jefferson City, Mo.
18	Pas.	1	45	Southern Pacific Co. (Ky.)	Galveston, Tex.	Pier B.
19	Fsh.	2	16	W. F. Reichwein	Wrangell, Alaska	
20	Pas.	4	125	Russell Badgett	Memphis, Tenn.	Caruthersville, Mo.
21	Pas.	1	32	Myrtle Korson	Chicago, Ill.	5444 Gale Avenue.
22	Fsh.	2	40	J. R. Heckman	Ketchikan, Alaska	
23	Fsh.	3	1,350	Wilfred Gorriveau	Providence, R. I.	Woonsocket, R. I.
24	Frt.	1	60	Connecticut Oyster Farms Co. (Conn.)	Bridgeport, Conn.	Milford, Conn.
25	Fsh.	7	80	Premier Salmon Co. (Wash.)	Juneau, Alaska	Cordova, Alaska.
26	Fsh.	2	86	Hibbs Fish Co. (Fla.)	Tampa, Fla.	St. Petersburg, Fla.
27	Fsh.	1	25	Henry Erwick	Juneau, Alaska	Ketchikan, Alaska.
28	Drq.	3	60	Harry E. Lewis	New York, N. Y.	Freeport, N. Y.
29	Tow.	1	18	Muskingum River Gravel Co. (Ohio)	Cincinnati, Ohio	Beverly, Ohio.
30	Fsh.	1	40	Alaska Packers Association (Calif.)	San Francisco, Calif.	111 California Street.
31	Frt.	6	100	Louis B. Petar	do.	Bollnas, Calif.
32	Fsh.	2	55	Hans Carstensen	Los Angeles, Calif.	Redondo Beach, Calif.
33	Fsh.	4	22	John F. Joullian	Gulfport, Miss.	161 Benachi Avenue, Biloxi, Miss.
34	Fsh.	1	11	Manuel Pachico	Vineyard Haven, Mass.	Edgartown, Mass.
35	Fsh.	1	30	Freeman Sprague	New York, N. Y.	Inwood, N. Y.
36	Tow.	2	50	Delta V. Smyth	Seattle, Wash.	819 Midway Street, Olym- pia, Wash.
37	Oys.	6	45	Rufus L. Miles	Norfolk, Va.	827 Fairfax Avenue.
38	Oys.	3	50	Howard W. Shaw	Philadelphia, Pa.	Leesburg, N. J.
39	Fsh.	2	24	W. H. Delchamps	Mobile, Ala.	Bayou la Batre, Ala.
40	Fsh.	3	40	S. S. Coston	Newport News, Va.	Hampton, Va.
41	Msc.	1	35	New York and Porto Rico S. S. Co. (Me.)	New York, N. Y.	Foot Wall Street.
42	Frt.	1	12	R. A. Merryman	Memphis, Tenn.	Des Arc, Ark.
43	Fsh.	2	18	Ellis Laperouse	New Orleans, La.	Chauvin, La.
44	Pas.	1	40	Private Ferries (N. Y.)	New York, N. Y.	24 State Street.
45	Pas.	2	32	do.	do.	Do.
46	Pas.	2	60	do.	do.	Do.
47	Pas.	2	30	do.	do.	Do.
48	Pas.	2	32	Private Ferries (N. Y.)	New York, N. Y.	24 State Street.
49	Oys.	2	50	John C. F. Shepard	Providence, R. I.	205 Thames Street, Bristol, R. I.
50	Msc.	2	120	Perth Amboy Dry Dock Co. (N. J.)	Perth Amboy, N. J.	Front and Broad Streets.
51	Tow.	4	120	John E. Matton & Son (N. Y.)	Albany, N. Y.	Third Street, Waterford, N. Y.
52	Tow.	1	100	J. M. Atthowe	San Francisco, Calif.	Pier 9.
53	Frt.	1	60	San Francisco Bridge Co. (Calif.)	do.	14 Montgomery Street.
54	Tow.	2	100	Warren L. Graham	Philadelphia, Pa.	Camden, N. J.
55	Frt.	2	50	United States Fuel Co. (N. J.)	New York, N. Y.	144 River Road, Delawanna, N. J.
56	Pas.	3	75	Pacific Transportation Co.	Juneau, Alaska	
57	Fsh.	7	20	Booth Fisheries Co. (Del.)	Seattle, Wash.	Pier 11B, foot Wall Street.
58	Fsh.	1	30	Edward Lynch	Ketchikan, Alaska	
59	Tow.	1	140	St. Louis Material & Supply Co. (Mo.)	St. Louis, Mo.	314 North Fourth Street.
60	Fsh.	1	40	Harold B. Mills	Vineyard Haven, Mass.	Nantucket, Mass.
61	Fsh.	2	45	John Sommerset	Astoria, Ore.	284 Thirty-fourth Street.
62	Fsh.	10	135	Ole Larsen	Seattle, Wash.	1902 Tenth Avenue W.
63	Fsh.	10	b 210	George Stanovich	Los Angeles, Calif.	San Pedro, Calif.
64	Fsh.	5	36	M. M. Flechas	Gulfport, Miss.	Pascagoula, Miss.
65	Tnk. †	36	2,800	Motor Tankship Corp. (Del.)	Philadelphia, Pa.	1606 Walnut Street.
66	Pas.	1	40	Herman G. Lynn	Memphis, Tenn.	180 South Front Street.
67	Fsh.	1	16	E. Carney	Seattle, Wash.	Everett, Wash.

‡ Formerly st. s. fa Sallie.
 † I. W. Durham.
 † Formerly ga. s. Eferpie.

‡ Formerly ga. w. Lola G.
 † Formerly ga. s. Bertha Bell.

Line No.	Official No.	Signal letters	Rig	Name of vessel	Tonnage		Register dimensions			When built	Where built
					Gross	Net	Length	Breadth	Depth		
					Feet						
1	228107		Ga. s.	Paddy Craig	9	6	32.8	9.8	5.0	1928	Tacoma, Wash.
2	228074		Ga. w.	Paducah	60	56	64.3	30.0	3.6	1928	Metropolis, Ill.
3	205431		Ga. s.	Pal	6	5	33.0	8.4	3.5	1908	New York, N. Y.
4	220176		Ga. s.	Pal	12	10	39.6	12.2	4.2	1920	Noank, Conn.
5	226036		Ol. s.	Pal	71	36	66.9	19.0	8.6	1926	Los Angeles, Calif.
6	226799		Ga. w.	Pal	16	16	47.5	10.0	1.8	1923	West Hickory, Pa.
7	227603		Ga. s.	Pal	14	11	44.5	13.5	3.3	1928	Greenwich, Conn.
8	228540		Ga. s.	Pal	8	5	37.0	11.6	3.0	1927	Biloxi, Miss.
9	229598		Ga. s.	Pal	11	8	35.8	9.9	4.2	1924	Wrangell, Alaska.
10	150829		Ga. s.	Palacea	12	8	44.0	12.0	4.9	1899	Cramer Hill, N. J.
11	150824		Ga. s.	Paladln	30	20	58.2	15.4	9.0	1899	Brooklyn, N. Y.
12	223683		Ga. s.	Palisades	15	10	50.7	12.5	4.7	1918	Long Beach, Calif.
13	224121		Ol. s.	Palm	17	12	45.0	14.0	3.7	1924	Harvey, La.
14	225454		Ol. s.	Palm	9	6	35.5	10.0	4.7	1928	Seattle, Wash.
15	225087		Ga. s.	Palmer	11	5	34.1	11.0	3.7	1925	Houma, La.
16	227024		Ol. s.	Palmer	26	18	43.6	13.0	5.5	1926	Sturgeon Bay, Wis.
17	217627		Ga. s.	Palmer S	8	5	30.6	9.2	4.9	1919	Port Stanley, Wash.
18	225723		Ol. s.	PALMETTO	252	171	129.4	35.1	9.5	1926	Charleston, S. C.
19	228314		Ga. s.	Paloma	13	11	33.7	11.6	4.3	1927	Regla, Cuba.
20	225820		Ol. s.	Palomar	72	41	78.8	19.0	7.2	1926	San Diego, Calif.
21	213084		Ga. s.	Pamlico	10	7	32.2	10.9	3.6	1915	Davis, N. C.
22	222764		Ga. s.	Pan-Am	9	6	33.4	10.8	4.4	1923	Arlington, N. Y.
23	209004		Ol. s.	Panama	21	14	46.7	14.1	5.9	1911	San Francisco, Calif.
24	213276		Ga. s.	Panama	41	29	55.7	20.4	5.5	1915	West Norfolk, Va.
25	211676		Ga. s.	Pan-America	53	47	55.5	17.9	7.9	1913	Carlstadt, N. J.
26	225662		Ga. s.	Pan American	41	22	71.9	19.2	4.3	1926	Biloxi, Miss.
27	213605		Ga. s.	Panazone	10	7	44.4	10.8	3.2	1915	Vallejo, Calif.
28	225336		Ol. s.	Pandora	9	6	34.8	11.2	4.1	1926	Newport Beach, Calif.
29	150503		Ga. s.	Pansy	8	5	37.5	11.3	3.9	1890	Patchogue, N. Y.
30	206092		Ol. s.	Pansy	20	16	43.5	14.5	6.1	1909	Astoria, N. Y.
31	215730		Ga. w.	Pansy	20	16	46.0	11.7	2.6	1917	Newport, Ark.
32	223922		Ga. s.	Pansy	41	28	58.0	15.7	7.5	1924	Gig Harbor, Wash.
33	224655		Ga. s.	Pansy	14	8	41.8	9.6	3.2	1916	Freeport, Tex.
34	200673		Ga. s.	Panther	9	6	36.0	9.7	3.9	1904	Astoria, Ore.
35	204141		Ga. s.	Panther	14	9	55.8	11.8	3.8	1907	Bolivar, Tex.
36	213732		Ga. s.	Panther	13	8	34.8	10.1	3.2	1915	St. James, Mich.
37	214795		Ga. s.	Panther	39	30	56.2	15.1	6.9	1917	Tacoma, Wash.
38	205028		Ga. s.	Pantooset	17	10	36.0	14.4	6.0	1908	Friendship, Me.
39	225479		Ol. s.	Paolina	60	19	78.6	19.3	8.3	1926	Essex, Mass.
40	210921		Ga. s.	Papoose	12	5	43.0	14.5	3.2	1913	Chuckatuck, Va.
41	217031		Ga. s.	Papyrus	6	5	31.0	8.8	4.0	1913	Muskegon, Mich.
42	225569		Ol. s.	Paradise	51	34	59.2	16.2	7.5	1926	Anacortes, Wash.
43	224405		Ol. s.	Paragon	88	69	80.1	18.6	8.9	1925	Seattle, Wash.
44	228541		Ol. w.	Paragon	18	18	67.0	16.0	2.1	1929	Clarrington, Ohio.
45	224866		Ol. s.	Paramount	42	28	58.6	15.3	7.5	1925	Tacoma, Wash.
46	230265		Ol. s.	Paramount	30	20	48.2	16.0	6.4	1930	Brooklyn, N. Y.
47	223090		Ga. s.	Parker	29	17	55.6	15.5	5.2	1923	Wake, Va.
48	230053		Ga. s.	Parker	7	6	32.2	10.6	3.6	1930	Parkerstown, N. J.
49	223553		Ga. s.	Parkins	107	66	107.0	23.6	8.3	1923	Pocomoke City, Md.
50	211090		Ga. s.	Parrot	25	17	48.6	14.0	5.8	1913	Seattle, Wash.
51	214774		Ol. s.	Parthenia D	26	17	53.5	16.4	4.4	1917	West Norfolk, Va.
52	203688		Ga. s.	Parthia	13	8	45.0	11.0	4.9	1906	Winslow, Wash.
53	229196		Ga. s.	Pascagoula	26	12	49.4	17.6	5.8	1910	Cayman, Brac, B. W. I.
54	215356		Ol. s.	Pasteur	77	43	103.3	13.3	7.6	1917	Morris Heights, N. Y.
55	225441		Ga. s.	Pat-Marie	24	9	39.8	14.1	2.9	1926	Houma, La.
56	221990		Ga. s.	Pasquale	10	8	36.9	11.9	3.7	1917	Sea Isle City, N. J.
57	229873		Ol. s.	PASSAIC SUN	533	306	189.3	31.1	11.2	1930	Chester, Pa.
58	204518		Ga. s.	Pastime	66	45	83.6	16.2	5.8	1907	Baltimore, Md.
59	205427		Ga. s.	Pastime	20	16	46.7	14.0	4.0	1908	Greenport, N. Y.
60	205620		Ga. s.	Pastime	11	11	39.8	10.5	7.9	1908	Orange, Tex.
61	213545		Ga. s.	Pastime	20	14	36.0	8.0	2.8	1915	Keithsburg, Ill.
62	160942		Ga. s.	Pat	16	10	60.0	12.0	4.8	1902	Mobile, Ala.
63	224038		Ga. s.	Pat	7	5	33.6	8.0	2.5	1924	Vicksburg, Miss.
64	150874		Ga. s.	Patent	11	10	34.5	13.5	5.2	1900	Brooklyn, N. Y.
65	161913		Ga. s.	Patheco	11	11	42.0	14.3	4.6	1902	Port Republic, N. J.
66	200157		Ga. s.	Pathfinder	13	13	42.6	14.8	5.4	1903	Gloucester, Mass.
67	209919		Ga. s.	Pathfinder	8	5	34.2	9.0	4.0	1912	Seattle, Wash.
68	211343		Ga. s.	Pathfinder	14	12	38.4	13.8	4.4	1913	Sayville, N. Y.

1 Formerly Cuban ga. s. Paloma.
2 Formerly ga. s. Bobbyln.
3 Formerly ga. s. Mount Tacoma.
4 Formerly British ga. s. Resolution.

5 Formerly U. S. Navy ga. s. Privateer.
6 Formerly ga. s. Grace George.
7 Formerly El. s. Vincent.
8 Formerly ga. s. Helen D. Lane.

Motor Vessels

457

Line No.	Service	Crew	Horse-power	Name of owner	Home port	Address of owner
1	Tow.	1	100	Jennie Olson.....	Tacoma, Wash.....	450 Middle Waterway.
2	Pas.	3	75	Metropolis-Paducah Ferry Co.....	St. Louis, Mo.....	Metropolis, Ill.
3	Pas.	1	33	Randolph T. Windle.....	New York, N. Y.....	One hundred and fortieth Street and Hudson River.
4	Fsh.	2	25	Harold M. Bruce.....	Providence, R. I.....	Narragansett, R. I.
5	Fsh.	8	b 120	Frank Lucido.....	San Francisco, Calif.....	Monterey, Calif.
6	Tow.	1	b 23	C. C. Kettering.....	Pittsburgh, Pa.....	406 Klisk Avenue, Apollo, Pa.
7	Msc.	2	60	Samuel Pedersen.....	Bridgeport, Conn.....	22 Meade Avenue, East Port Chester, Conn.
8	Fsh.	1	18	Joseph Despauz.....	New Orleans, La.....	Empire, La.
9	Msc.	1	30	M. J. Crowell.....	Wrangell, Alaska.....	Wrangell, Alaska.
10	Tow.	3	25	Maryland Dry Dock Co. (Md.).....	Baltimore, Md.....	Fairfield, Md.
11	Msc.	3	125	John La Joe.....	New York, N. Y.....	Jersey City, N. J.
12	Pas.	2	50	Morris Pleasure Fishing (Calif.).....	Los Angeles, Calif.....	607 Euclid Street, Santa Monica, Calif.
13	Fsh.	3	50	Southern Shell Fish Co. (La.).....	New Orleans, La.....	Harvey, La.
14	Fsh.	2	10	Andreas Thomason.....	Seattle, Wash.....	Silverdale, Wash.
15	Fsh.	2	40	Claudio Belanger.....	New Orleans, La.....	Houma, La.
16	Fsh.	5	b 45	Alfred P. Shellswick.....	Milwaukee, Wis.....	Washington Island, Wis.
17	Pas.	2	21	George K. Steel.....	Seattle, Wash.....	Ketchikan, Alaska.
18	Fer.	6	b 360	W. T. Ashe.....	Newport News, Va.....	Gloucester Point, Va.
19	Fsh.	4	6	Buster Mirabella.....	Tampa, Fla.....	1418 Garcia Avenue.
20	Tow.	4	240	Star & Crescent Boat Co. (Calif.).....	San Diego, Calif.....	Foot Broadway.
21	Frt.	1	12	State of North Carolina.....	Beaufort, N. C.....	Morehead City, N. C.
22	Pas.	1	28	John Angus MacKenzie.....	New York, N. Y.....	West New Brighton, N. Y.
23	Tow.	1	b 125	Harbor Tug & Barge Co.....	San Francisco, Calif.....	Mission St. Wharf.
24	Frt.	4	50	George A. Philpotts.....	Norfolk, Va.....	Mobjack, Va.
25	Pas.	4	65	John Weller.....	New York, N. Y.....	Fatterson Avenue, Carlstadt, N. J.
26	Pas.	6	100	Pete Skrmetta.....	Gulfport, Miss.....	1530 East Howard Avenue, Biloxi, Miss.
27	Pas.	1	40	Frank S. Green.....	San Francisco, Calif.....	Valejo, Calif.
28	Pas.	2	b 25	R. D. Sayre.....	Los Angeles, Calif.....	Long Beach, Calif.
29	Fsh.	1	b 40	William Stadolnik.....	New Haven, Conn.....	103 Mill River Street.
30	Pas.	2	60	Percy Black.....	New York, N. Y.....	Bayonne, N. J.
31	Tow.	1	20	Pearl City Packet Co. (Ark.).....	Memphis, Tenn.....	Newport, Ark.
32	Fsh.	5	50	Buchan & Heinan Packing Co. (Wash.).....	Ketchikan, Alaska.....	Port Armstrong, Alaska.
33	Tow.	1	45	A. E. Wickham.....	Galveston, Tex.....	Palacios, Tex.
34	Fsh.	1	20	Astoria & Puget Sound Canning Co. (Wash.).....	Seattle, Wash.....	Bellingham, Wash.
35	Pas.	1	60	Thomas Nini.....	Galveston, Tex.....	Houston, Tex.
36	Fsh.	3	25	Peter Nelsen.....	Grand Haven, Mich.....	St. James, Mich.
37	Frt.	2	85	Bellingham Canning Co. (Wash.).....	Seattle, Wash.....	South Bellingham, Wash.
38	Cod.	4	16	Corlis J. Crowley.....	Jonesport, Me.....	Fort Wharf.
39	Cod.	12	100	Schooner Paolina (Mass.).....	Gloucester, Mass.....	Mobjack, Va.
40	Oys.	4	35	W. R. James.....	Newport News, Va.....	Muskegon, Mich.
41	Tow.	1	18	Central Transportation Co. (Ind.).....	Grand Haven, Mich.....	Seldovia, Alaska.
42	Fsh.	3	90	San Juan Fishing & Packing Co. (Wash.).....	Seward, Alaska.....	Box 205, Bellevue, Wash.
43	Fsh.	15	165	P. A. Jacobsen.....	Ketchikan, Alaska.....	764 Maple Avenue, New Martinsville, W. Va.
44	Tow.	1	b 100	Ohio Valley Sand Co. (W. Va.).....	Pittsburgh, Pa.....	2715 McCarver Street.
45	Fsh.	8	60	Joseph Milich.....	Tacoma, Wash.....	Gerritsen Beach (B).
46	Fsh.	2	60	Louise Hahr.....	New York, N. Y.....	Chestertown, Md.
47	Frt.	2	40	J. A. Fawcett.....	Baltimore, Md.....	Parkertown, N. J.
48	Pas.	1	30	Norwood Parker.....	Philadelphia, Pa.....	Elkins Building.
49	Fsh.	1	b 200	Beaufort Fish-Scrap & Oil Co. (N. C.).....	Beaufort, N. C.....	Colman Building.
50	Fsh.	3	40	International Packing Co. (Wash.).....	Seattle, Wash.....	Portsmouth, Va.
51	Frt.	1	60	J. T. Rowley.....	Norfolk, Va.....	4633 Forty-fourth Avenue S.
52	Pas.	1	110	Percy Lermond.....	Seattle, Wash.....	Pascagoula, Miss.
53	Fsh.	6	36	Scranton Fish Co. (Miss.).....	Gulfport, Miss.....	Richmond, Va.
54	Ptl.	3	180	Commonwealth of Virginia.....	Norfolk, Va.....	New Court House.
55	Msc.	3	50	Louisiana State Board of Health.....	New Orleans, La.....	J. N. Goshen.
56	Pas.	1	35	J. Milton Whitaker.....	Philadelphia, Pa.....	1608 Walnut Street.
57	Tnk.	8	300	Sun Oil Co. (N. J.).....	do.....	466 North Seventh Street.
58	Pas.	4	160	E. J. F. Wrangel.....	do.....	Box 914.
59	Pas.	1	40	Frank M. Howe.....	St. Augustine, Fla.....	Keithsburg, Ill.
60	Msc.	2	25	U. S. Shipping Board.....	Port Arthur, Tex.....	100 North Royal Street.
61	Frt.	1	10	Bennie Veach.....	Chicago, Ill.....	Vicksburg, Miss.
62	Tow.	6	120	Oliver H. Powell.....	Mobile, Ala.....	65 Fourth Avenue.
63	Fsh.	2	30	E. J. Platte Fisheries.....	Baton Rouge, La.....	Leesburg, N. J.
64	Pas.	2	40	Henry White.....	New York, N. Y.....	Revere, Mass.
65	Fsh.	3	24	Paul Cox.....	Philadelphia, Pa.....	Anchorage, Alaska.
66	Cod.	5	b 24	James H. Gibson, jr.....	Boston, Mass.....	45 Maple Avenue, Bay Shore, N. Y.
67	Fsh.	1	b 27	W. D. Wandling.....	Seward, Alaska.....	
68	Msc.	1	48	Albert C. Kahler.....	New York, N. Y.....	

* Sold to Libbie Imogene Snow, 201 Humboldt Street, Brooklyn, N. Y., but not yet redocumented.

† Sold to Sinclair Refining Co., 45 Nassau Street, New York, N. Y., but not yet redocumented.

Line No.	Official No.	Signal letters	Rig	Name of vessel	Tonnage		Register dimensions			When built	Where built
					Gross	Net	Length	Breadth	Depth		
					Feet						
1	228689		Ga. s.	Patience	14	11	33.4	12.7	5.5	1929	Bridgeton, N. J.
2	227930		Ol. s.	Patris	191	106	106.5	25.8	9.8	1928	San Diego, Calif.
3	216623		Ga. s.	Patmos	24	16	44.8	13.6	5.9	1918	Tacoma, Wash.
4	204220		Ga. s.	Patricia	21	17	60.1	11.0	5.0	1907	New York, N. Y.
5	208988		Ga. s.	Patricia	18	15	43.2	12.0	4.0	1911	Houqum, Wash.
6	229114		Ga. s.	Patricia	9	7	36.2	10.8	4.2	1929	Vinal Haven, Me.
7	230925		Ol. s.	Patrick 3	51	34	56.0	17.6	8.0	1931	Brookhaven, N. Y.
8	202868	KVDN	Ol. s.	PATRICK J. O'HARA	290	173	128.6	22.0	12.9	1905	Quincy, Mass.
9	216579		Ol. s.	Patrol	30	7	64.6	15.9	5.3	1918	East Machias, Me.
10	214613		Ga. s.	Patrol	9	7	34.9	9.3	3.8	1916	Shine, Wash.
11	220697		Ol. s.	Patrol	33	14	65.6	16.2	5.8	1920	East Machias, Me.
12	228862		Ol. s.	Patrol No. 1	80	54	68.9	16.8	9.2	1929	Bay City, Mich.
13	209000	LCBW	Ga. s.	Patsy	228	92	94.0	24.6	7.6	1911	North Bend, Ore.
14	222173		Ga. s.	Patsy	6	5	31.0	10.1	3.2	1922	Milford, Del.
15	228993		Ga. s.	Patsy	22	14	42.4	16.0	4.4	1928	Houma, La.
16	224220	MFQJ	Ol. s.	Patterson	604	416	168.1	27.3	18.8	1882	Brooklyn, N. Y.
17	223289		Ga. w.	Pattie T.	32	32	65.8	14.0	2.4	1923	Frankfort, Ky.
18	230058		Ol. s.	Patty Mae	25	17	56.0	11.5	4.8	1930	Poulsbo, Wash.
19	217823		Ga. s.	Pattie May	30	16	58.5	15.3	4.8	1919	Crittenden, Va.
20	223364		Ga. s.	Patty	28	14	47.1	16.0	7.0	1923	Pensacola, Fla.
21	210079		Ga. s.	Paul D.	6	6	32.0	3.5	4.0	1911	Manitowoc, Wis.
22	220688		Ol. s.	Paul G.	14	10	46.8	13.0	5.0	1918	Long Beach, Calif.
23	224677		Ga. p.	Paul L.	5	5	35.0	10.0	2.2	1924	Somerville, Ala.
24	225418		Ol. s.	Paul L.	62	42	65.4	17.6	8.0	1926	Oig Harbor, Wash.
25	209927		Ga. s.	Paul Jones	10	8	45.0	11.0	4.6	1911	Poquoson, Va.
26	208416		Ol. s.	Paul Martin	13	9	42.7	12.3	4.0	1910	San Francisco, Calif.
27	150801		Ga. s.	Paul Raymond	12	10	47.8	13.0	3.0	1898	Freeport, N. Y.
28	150923		Ga. s.	Paul C. Joslin	30	15	54.4	19.0	5.0	1901	Dorchester, N. J.
29	3293		Ga. s.	Paul E. Durand	21	10	58.0	17.0	4.6	1884	Barren Creek Springs, Md.
30	224483		Ga. s.	Paula H.	11	7	40.5	10.2	4.1	-----	Unknown
31	230168		Ga. s.	Paula Maria	10	8	32.5	10.4	4.8	1930	Bridgeton, N. J.
32	150706		Ga. s.	Pauline	10	10	32.3	13.2	4.6	1893	Bridgeport, Conn.
33	220381		Ga. s.	Pauline	7	6	37.3	12.0	3.0	1910	St. Ignace, Mich.
34	225485		Ga. s.	Pauline	10	8	32.6	11.7	4.0	1923	Darien, Ga.
35	226942		Ga. w.	Pauline	14	9	48.0	11.0	2.0	1927	Louisville, Ky.
36	227404		Ga. s.	Pauline	9	6	34.1	10.0	4.6	1928	Seattle, Wash.
37	230034		Ga. s.	Pauline	8	6	36.6	9.4	2.3	1922	Atlantic, N. O.
38	229332		Ga. s.	Pauline S.	18	12	40.1	13.3	5.9	1930	Boston, Mass.
39	217859		Ol. s.	Pauline McLoon	23	14	54.2	14.2	5.8	1911	Friendship, Me.
40	204842		Ga. s.	Pausch Bros. No. 2	11	8	46.0	13.5	2.5	1907	Bay Shore, N. Y.
41	229556		Ga. s.	Pawik	18	12	42.7	12.5	5.9	1930	Tacoma, Wash.
42	218773		Ga. s.	Peacock	8	6	34.8	9.1	4.0	1919	Quilcene, Wash.
43	222643		Ga. s.	Peacock	9	7	37.3	9.5	3.6	1918	Philadelphia, Pa.
44	150805		Ga. s.	Pearl	8	8	43.0	12.9	3.2	1898	Cedar Bayou, Tex.
45	150835		Ga. s.	Pearl	16	16	40.6	15.0	6.0	1899	Gloucester, Mass.
46	201005		Ga. s.	Pearl	10	5	34.4	12.4	5.7	1904	do
47	204971		Ol. s.	Pearl	22	15	49.0	13.9	5.2	1908	Port Angeles, Wash.
48	205801		Ol. s.	Pearl	27	18	58.4	19.6	3.9	1908	Dellis, Miss.
49	206018		Ol. s.	Pearl	45	26	84.0	15.5	5.0	1909	Vancouver, Wash.
50	207052		Ga. s.	Pearl	8	8	38.4	10.5	2.6	1909	Morehead City, N. C.
51	208433		Ga. s.	Pearl	7	6	29.0	8.0	3.0	1905	Green Bay, Wis.
52	210779		Ga. s.	Pearl	7	5	33.0	8.5	3.7	1912	Wit, N. O.
53	224729		Ga. s.	Pearl	10	6	44.6	15.3	3.3	1925	Rockport, Tex.
54	226403		Ol. p.	Pearl	31	26	62.2	17.6	3.3	1927	Lawrenceburg, Ind.
55	229491		Ga. s.	Pearl	9	8	38.8	9.8	2.4	1927	Beaufort, N. C.
56	228408		Ga. w.	Pearl	10	7	33.9	10.0	4.9	1929	Seattle, Wash.
57	141798		Ga. s.	Pearl B.	14	9	46.4	14.2	3.7	1898	Bayshore, N. Y.
58	150719		Ga. s.	Pearl B.	5	5	23.7	11.2	3.6	1896	Osterville, Mass.
59	222543		Ga. w.	Pearl C.	14	9	40.0	12.0	3.0	1921	Canton, Mo.
60	220318		Ga. s.	Pearl F.	10	7	35.8	10.4	4.3	1920	Seattle, Wash.
61	224604		Ga. s.	Pearl R.	9	6	33.2	10.5	3.9	1925	Anglesea, N. J.
62	208336		Ga. s.	Pearl King	12	10	32.4	12.2	3.0	1911	Charleston, S. O.
63	205615		Ga. s.	Pearl D. Evans	23	9	56.1	16.0	4.5	1908	Weems, Va.
64	225880		Ga. s.	Pearl G. Davenport	20	9	52.0	12.7	5.1	1926	Crisfield, Md.
65	226558		Ol. s.	Pearle O.	46	26	55.0	14.2	4.6	1927	Mobile, Ala.
66	226931		Ol. s.	Pearl of the Sea	22	9	44.3	15.0	5.1	1927	Fernandina, Fla.
67	225554		Ga. s.	Peasant	25	21	46.5	13.7	5.7	1928	Seattle, Wash.
68	210002		Ga. s.	Peconic	48	28	59.6	21.4	5.9	1912	Tottenville, N. Y.
69	213364		Ga. s.	Pedro	6	6	40.2	9.5	2.4	1915	Kansas City, Mo.
70	209639		Ga. s.	Peer	14	9	34.0	11.4	3.8	1912	Los Angeles, Calif.
71	208921		Ga. s.	Peerless	13	12	40.3	14.2	4.3	1911	Ocean City, N. J.
72	208112		Ga. s.	Peerless	32	17	50.4	15.4	4.4	1911	Tampa, Fla.
73	209699		Ga. s.	Peerless	18	9	44.5	11.8	5.2	1912	Bellingham, Wash.

¹ Formerly ol. s. Mariner.
² Formerly st. s. Dolphin.
³ Formerly st. s. Spray.

⁴ Formerly C. and G. S. st. s. Patterson.
⁵ Formerly ga. s. Patty May.

Line No.	Service	Crew	Horse-power	Name of owner	Home port	Address of owner
1	Fsh.	1	20	Agnes Galloway.....	Philadelphia, Pa.....	Cape May, N. J.
2	Fsh.	12	350	Joe M. Medina.....	San Diego, Calif.....	Point Loma, Calif.
3	Fsh.	6	27	Joseph G. Johnson.....	Seattle, Wash.....	Tacoma, Wash.
4	Plt.	2	24	Game, Fish, and Oyster Commission.....	Corpus Christi, Tex.....	Rockport, Tex.
5	Plt.	2	30	L. Kane.....	Juneau, Alaska.....	Hoonah, Alaska.
6	Fsh.	1	18	Richard O. Young.....	Rockland, Me.....	Vinal Haven, Me.
7	Frt.	1	110	Leonard Patrick.....	New York, N. Y.....	Glen Cove, L. I., N. Y.
8	Cod.	2r	500	O'Hara Bros. Co. (Mass.).....	Boston, Mass.....	22 Fish Pier.
9	Frt.	2	60	Booth Fisheries Sardine Co. (Me.).....	Eastport, Me.....	125 Water Street.....
10	Msc.	1	7	Ted Sherzberg.....	Juneau, Alaska.....	
11	Frt.	1	60	Booth Fisheries Sardine Co. (Me.).....	Eastport, Me.....	125 Water Street.
12	Ptl.	2	200	George R. Hogarth.....	Detroit, Mich.....	Lansing, Mich.
13	Frt.	18	220	Umpqua Transportation Co. (Oreg.).....	Marshfield, Oreg.....	Reedsport, Oreg.
14	Oys.	1	15	Robert M. Ewing.....	Wilmington, Del.....	Frederica, Del.
15	Fsh.	2	40	Pelican Lake Oyster & Packing Co., Ltd. (La.).....	New Orleans, La.....	Houma, La.
16	Whl.	20	360	Northern Whaling & Trading Co. (N. Y.).....	San Francisco, Calif.....	Oakland, Calif.
17	Tow.	3	32	Thomas R. Thomasson.....	Louisville, Ky.....	Frankfort, Ky.
18	Tow.	1	75	Chas. Cornell.....	Seattle, Wash.....	Harper, Wash.
19	Frt.	2	60	A. F. Quinn.....	Norfolk, Va.....	Hampton, Va.
20	Fsh.	6	24	Liberty Fish & Oyster Co. (Tex.).....	Pensacola, Fla.....	Pier 22.
21	Frt.	2	14	George B. Daly.....	Milwaukee, Wis.....	230 Reed Street.
22	Fsh.	2	45	Guy T. Griffith.....	Los Angeles, Calif.....	Long Beach, Calif.
23	Frt.	2	8	W. E. Lynn.....	Nashville, Tenn.....	316 West Water Street, De- catur, Ala.
24	Fsh.	9	100	Pasko Luketa.....	Seattle, Wash.....	2009 West Sixty-third Street.
25	Frt.	2	24	C. A. Loockerman.....	Crisfield, Md.....	Route No. 1.
26	Tow.	1	65	Pacific Coast Aggregates (Calif.).....	San Francisco, Calif.....	Hunter Dulin Building.
27	Oys.	1	25	Abram O. Whealey.....	New York, N. Y.....	Baldwin, N. Y.
28	Oys.	6	36	Harrison Joslin.....	Philadelphia, Pa.....	Newport, N. J.
29	Oys.	6	25	Howard McDaniels.....	do.....	Leesburg, N. J.
30	Pas.	2	25	Frank R. Shaw.....	do.....	Wildwood, N. J.
31	Fsh.	2	18	Victor Estadt.....	Philadelphia, Pa.....	Millville, N. J.
32	Frt.	1	16	John Gombar.....	Bridgeport, Conn.....	410 Bond Street.
33	Fsh.	1	18	Peter Truckey.....	Marquette, Mich.....	St. Ignace, Mich.
34	Fsh.	3	30	George F. Culver.....	Brunswick, Ga.....	2416 Ellis Street.
35	Frt.	2	15	Eugene Greer.....	Louisville, Ky.....	Battletown, Ky.
36	Fsh.	2	18	Arthur Edwards.....	Seattle, Wash.....	509 West Seventieth Street.
37	Fsh.	6	16	Ervin Morris.....	Beaufort, N. C.....	Atlantic, N. C.
38	Cod.	6	45	Leo E. Lufkin.....	Gloucester, Mass.....	28 Harrison Avenue.
39	Frt.	2	30	Thorndike & Hix Lobster Co. (Me.).....	Rockland, Me.....	McLoon's Wharf.
40	Oys.	3	32	Long Island Oyster Farms (N. Y.).....	Boston, Mass.....	Northport, N. Y.
41	Fsh.	2	50	Booth Fisheries Co. (Del.).....	Seattle, Wash.....	Marlon Building.
42	Tow.	1	16	Seattle-Benton Lumber Co. (Wash.).....	do.....	Bryn Mawr, Wash.
43	Pas.	1	30	John J. Gillen.....	Philadelphia, Pa.....	2329 St. Albans Street.
44	Tow.	2	60	Horton & Horton.....	Houston, Tex.....	3201 McKinney Avenue.
45	Cod.	5	24	Alton L. Daggett.....	Provincetown, Mass.....	500 Conical Street.
46	Cod.	2	10	Roland Brewer.....	Gloucester, Mass.....	25 Pine Street.
47	Tow.	3	100	Johnson Tug & Barge Co. (Wash.).....	Port Angeles, Wash.....	226 North Laurel Street.
48	Fsh.	4	40	Sea Food Co. (La.).....	Gulfport, Miss.....	Biloxi, Miss.
49	Tow.	4	146	Shaver Transportation Co. (Oreg.).....	Portland, Oreg.....	Foot Fessenden Street.
50	Msc.	2	16	Victor S. Cox.....	Wilmington, N. C.....	Southport, N. C.
51	Fsh.	2	8	Peter Johnson, estate of.....	Milwaukee, Wis.....	315 Cushman Street, Mar- nette, Wis.
52	Pas.	3	24	T. B. Hayman.....	Elizabeth City, N. C.....	Austin Tex.
53	Msc.	4	25	State Game, Fish and Oyster Department.....	Corpus Christi, Tex.....	Petersburg, Ky.
54	Fer.	2	24	Charles E. Witham.....	Louisville, Ky.....	Atlantic, N. C.
55	Frt.	2	16	John W. Salter.....	Beaufort, N. C.....	Box 716.
56	Fsh.	2	20	Otto Woll.....	Ketchikan, Alaska.....	Wildwood Crest, N. J.
57	Pas.	2	230	William Robert.....	Philadelphia, Pa.....	Nantucket, Mass.
58	Fsh.	1	12	Charles Cole.....	Vineyard Haven, Mass.....	New Boston, Ill.
59	Frt.	2	30	F. E. Banner.....	Minneapolis, Minn.....	Seattle, Wash.
60	Fsh.	1	12	A. C. Levis.....	Ketchikan, Alaska.....	Wildwood, N. J.
61	Fsh.	1	28	William P. Ening.....	Philadelphia, Pa.....	Peoples Building.
62	Tow.	2	24	Simons Mayrant (S. C.).....	Charleston, S. C.....	Hampton, Va.
63	Fsh.	4	45	J. J. Lawson.....	Newport News, Va.....	Maryland Avenue.
64	Frt.	1	32	Clarence A. Christy.....	Crisfield, Md.....	56 St. Michael Street.
65	Frt.	4	180	R. H. Oswell.....	Mobile, Ala.....	9 Everett Street.
66	Fsh.	2	45	Joe Fazio.....	St. Augustine, Fla.....	
67	Fsh.	6	60	Alaska Pacific Salmon Corporation (Del.).....	Ketchikan, Alaska.....	Greenport, N. Y.
68	Oys.	5	60	Peconic Bay Oyster Co. (N. Y.).....	New York, N. Y.....	1012 Baltimore Avenue.
69	Tow.	2	50	Kansas City Bridge Co. (Mo.).....	Kansas City, Mo.....	R. F. D. 2, Box 501.
70	Pas.	1	35	Judson F. Whiting.....	Los Angeles, Calif.....	Ocean City, N. J.
71	Pa.	1	12	Seas Ports Co. (N. J.).....	Philadelphia.....	Oak Street and Hillsborough River.
72	Frt.	2	54	Tampa Sand & Shell Co. (Fla.).....	Tampa, Fla.....	
73	Tow.	2	65	Bellingham Tug & Barge Co. (Wash.).....	Seattle, Wash.....	Bellingham, Wash.

⁶ Formerly ga. s. Bartie Bennett.
⁷ Formerly st. s. Jessie Harkins.

⁸ Formerly ga. s. {
^a Lena.
^b Captain Graham.

Line No.	Official No.	Signal letters	Rig	Name of vessel	Tonnage		Register dimensions			When built	Where built
					Gross	Net	Length	Breadth	Depth		
					Feet						
1	212848		Ga. s.	Peerless.....	12	11	41.2	13.0	4.5	1914	Hyannisport, Mass.
2	217663		Ga. s.	Peerless.....	12	8	43.2	10.3	4.2	1919	Crittenden, Va.
3	217714		Ol. s.	Peerless.....	50	40	59.8	15.7	4.5	1910	Vermilion, Ohio
4	222087		Ga. s.	Peerless.....	12	8	44.9	13.0	3.9	1922	San Francisco, Calif.
5	225960		Ga. s.	Peerless.....	77	69	85.2	22.5	10.5	1926	Pensacola, Fla.
6	226305		Ol. s.	Peerless.....	29	20	56.0	16.7	5.3	1927	West Haven, Conn.
7	230780		Ga. s.	Peerless.....	10	6	40.1	10.6	4.5	1916	Los Angeles, Calif.
8	228503		Ga. s.	Pegaway.....	13	9	40.0	10.7	4.4	1929	Pawtuxet, R. I.
9	228177		Ga. s.	Pegg.....	19	13	41.8	14.3	5.4	1928	Morehead City, N. C.
10	221377		Ga. s.	Peerless II.....	14	10	42.1	14.4	4.7	1921	Astoria, N. Y.
11	211127		Ga. s.	PEGGY.....	12	10	41.3	9.0	3.8	1910	Buffalo, N. Y.
12	219096		Ga. s.	Peggy.....	6	5	33.8	11.2	3.1	1918	Barcelona, N. Y.
13	213200		Ga. s.	Peggy B.....	7	6	29.5	9.0	3.4	1910	Green Bay, Wis.
14	222729		Ga. s.	Peggy G.....	38	13	73.3	16.8	5.6	1923	Pascagoula, Miss.
15	221635		Ga. s.	Peggy H.....	9	7	33.4	8.2	3.6	1921	Everett, Wash.
16	230380		Ga. s.	PEGGY ANN.....	10	7	34.6	10.0	4.6	1930	Erie, Pa.
17	222479		Ga. s.	Peggy O'Neill.....	13	11	42.8	14.1	2.7	1922	Stevenson, Wash.
18	203899	KWBL	Ol. s.	Pejepscot.....	162	66	102.0	24.2	12.3	1907	South Portland, Me.
19	130963		Ol. s.	Pelham.....	69	47	80.0	17.9	6.9	1902	Bristol, Me.
20	205248		Ga. s.	Pelican.....	14	10	53.2	12.3	3.0	1908	Bollivar, Tex.
21	206048		Ga. s.	Pelican.....	8	5	25.0	9.9	3.6	1909	Lakewood, Ohio
22	212851		Ol. s.	Pelican.....	49	33	50.6	24.0	7.2	1914	Jacksonville, Fla.
23	220321		Ga. s.	Pelican.....	13	11	40.0	11.7	3.2	1916	Wethersfield, Conn.
24	223024		Ga. s.	Pelican.....	18	15	46.0	12.0	4.7	1923	New Orleans, La.
25	228377		Ol. s.	Pelican.....	35	24	49.9	15.1	6.5	1929	Seattle, Wash.
26	150336		Ga. s.	Penguin.....	21	19	43.1	15.7	6.2	1833	Brooklyn, N. Y.
27	214894		Ga. s.	Penguin.....	41	15	68.0	16.8	6.1	1917	Oakland, Calif.
28	220601		Ol. s.	Penguin.....	45	17	68.7	18.3	6.7	1920	San Francisco, Calif.
29	230153		Ga. s.	Penquin.....	13	9	42.0	15.1	4.0	1931	Pascagoula, Miss.
30	227039		Ol. s.	Pennant.....	17	12	41.6	13.4	5.0	1927	Fernandina, Fla.
31	227120		Ga. s.	Penrose.....	22	8	62.8	11.7	4.3	1883	Bentley Manor, N. Y.
32	220097		Ga. s.	Pennsville.....	50	44	60.2	20.2	6.0	1920	Pennsville, N. J.
33	226237		Ga. s.	Pennsy.....	7	6	31.4	12.5	3.7	1909	Port Republic, N. J.
34	212733		Ga. s.	Pennsylvania.....	31	21	52.1	13.9	6.1	1914	Tacoma, Wash.
35	229777		Ga. s.	Pennsylvania.....	12	11	39.7	11.1	3.7	1930	Little Creek, Del.
36	230680		Ol. w.	Pennsylvania.....	94	63	89.6	21.3	4.0	1331	Antiquity, Ohio
37	20333		Ga. s.	Perfect.....	26	25	53.0	18.2	4.7	1868	Scutuate, Mass.
38	212269		Ga. s.	Per Gynt.....	20	13	39.9	13.0	5.4	1914	Seattle, Wash.
39	209324		Ga. s.	Perry.....	14	10	33.7	11.1	5.1	1911	do.
40	150291		Ga. s.	Perry Belmont.....	10	9	36.6	12.6	3.2	1883	Bayport, N. Y.
41	150968		Ga. s.	Perseverance.....	12	11	31.4	15.1	5.0	1902	Provincetown, Mass.
42	212152		Ga. s.	Perseverance.....	21	11	48.0	17.6	4.7	1914	Dorchester, N. J.
43	217283		Ga. s.	Perseverance.....	15	12	45.0	13.0	3.2	1918	Warm Chuck, Alaska
44	227096		Ga. s.	Perseverance.....	16	13	39.0	12.4	4.3	1927	Sitka, Alaska
45	215933		Ga. s.	Pershing.....	21	18	45.5	12.8	5.6	1918	Seattle, Wash.
46	92317		Ol. s.	Pet.....	34	15	61.5	19.0	5.6	1891	Tyaskin, Md.
47	200242		Ga. s.	Peter.....	29	24	47.2	11.8	6.1	1903	Manitowoc, Wis.
48	211476		Ga. s.	Peter A.....	9	8	34.0	11.2	3.5	1913	Klawack, Alaska
49	150222		Ga. s.	Peter Cassano.....	14	10	41.5	13.3	3.3	1881	Madisonville, La.
50	229348		Ol. s.	Peter Foss.....	58	33	61.6	18.1	8.5	1930	Tacoma, Wash.
51	216331		Ga. s.	Peter Pan.....	32	22	57.4	14.8	6.7	1918	Los Angeles, Calif.
52	225555		Ga. s.	Peter Pan.....	25	21	46.5	13.7	5.7	1926	Seattle, Wash.
53	150653		Ga. s.	Peter R. Paynter.....	25	12	55.8	17.6	5.0	1899	Essington, Pa.
54	218470		Ol. s.	Peterson No. 2.....	28	15	54.0	15.3	6.8	1919	San Francisco, Calif.
55	217277		Ga. s.	Peterson No. 3.....	15	9	46.0	11.8	5.1	1918	do.
56	209444		Ol. s.	Peterson No. 4.....	15	10	42.0	13.0	4.7	1911	do.
57	205623		Ol. s.	Peterson No. 5.....	37	25	46.4	15.3	4.5	1908	Alameda, Calif.
58	204595		Ol. s.	Peterson No. 6.....	19	13	45.0	15.0	3.9	1906	Tiburon, Calif.
59	218394		Ol. s.	Peterson No. 7.....	28	15	54.0	15.3	6.8	1919	San Francisco, Calif.
60	210310		Ol. s.	Peterson No. 8.....	23	15	51.6	14.5	5.8	1912	Los Angeles, Calif.
61	206005		Ga. s.	Peterson No. 9.....	15	10	42.7	12.0	4.8	1908	Tiburon, Calif.
62	209182		Ga. s.	Peterson No. 11.....	10	7	38.9	12.3	4.0	1911	San Francisco, Calif.
63	211135		Ol. s.	Peterson No. 12.....	12	8	37.7	12.3	4.4	1913	do.
64	212772		Ol. s.	Peterson No. 14.....	15	10	45.4	14.0	4.4	1914	do.
65	216035		Ga. s.	Peterson No. 16.....	11	7	38.7	13.5	4.6	1918	do.
66	216139		Ol. s.	Peterson No. 18.....	18	12	48.4	13.9	5.6	1918	do.
67	150718		Ga. s.	Petrel.....	8	7	29.8	12.8	3.7	1896	City Island, N. Y.
68	150651		Ga. s.	Petrel.....	13	8	43.5	13.5	4.2	1900	Bridgeport, Conn.

¹ Formerly Japanese ga. s. Buyo.

² Formerly ga. s. Baby U.

³ Formerly ga. s. Lamy.

⁴ Formerly st. s. Newcastle.

⁵ Formerly ga. y. Fiddlesticks.

⁶ Formerly U. S. C. G. st. Penrose.

⁷ Formerly sch. Mattie F. Culver.

⁸ Formerly ga. s. G. F. Laviolette.

Line No.	Service	Crew	Horse-power	Name of owner	Home port	Address of owner
1	Fsh.	2	42	Fedine Fortin.....	Vineyard Haven, Mass.	Nantucket, Mass.
2	Pas.	1	40	U. S. Shipping Board.....	Norfolk, Va.	
3	Fsh.	3	85	Edward C. Lampe.....	Sandusky, Ohio	Vermillion, Ohio.
4	Tow.	1	b 50	Henrietta Juhl.....	San Francisco, Calif.	998 Innes Avenue.
5	Fsh.	9	b 48	Warren Fish Co. (Fla.).....	Pensacola, Fla.	Baylen Street Wharf.
6	Fsh.	3	70	Wolford C. Koman.....	New York, N. Y.	Sayville, N. Y.
7	Fsh.	2	b 35	Van Camp Sea Food Co. (Calif.).....	Los Angeles, Calif.	East San Pedro, Calif.
8	Pas.	1	40	Celdren Jackson.....	Providence, R. I.	Constitution Street.
9	Frt.	2	40	Olof A. Erickson.....	Miami, Fla.	City Dock, West Palm Beach, Fla.
10	Pas.	3	60	Paul Haesler.....	New York, N. Y.	3048 East Fourth Street (B).
11	Frt.	1	24	Louis G. La Duca.....	Buffalo, N. Y.	168 Benzinger Street.
12	Fsh.	4	20	Maurice E. Grow.....	Cleveland, Ohio	Grand River, Ohio.
13	Fsh.	3	10	Ed. Ilager.....	Milwaukee, Wis.	Green Bay, Wis.
14	Fsh.	6	28	Star Fish & Oyster Co. (Ala.).....	Mobile, Ala.	Industrial Canal.
15	Tow.	1	25	Puget Sound Saw Mills & Shingle Co. (Wash.).....	Seattle, Wash.	South Bellingham, Wash.
16	Fsh.	4	45	Otto H. Schultz.....	Buffalo, N. Y.	Westfield, N. Y.
17	Fer.	1	25	C. T. Smith.....	Portland, Oreg.	The Dalles, Oreg.
18	Tow.	7	300	Pejepscot Paper Co. (Me.).....	Bath, Me.	Topsham, Me.
19	Pas.	5	125	Fred A. Wenck.....	New York, N. Y.	51 East Forty-second Street.
20	Pas.	2	42	Alfred C. Fredericksen.....	Galveston, Tex.	1718 Avenue A.
21	Fsh.	1	12	W. L. Foster.....	Miami, Fla.	Route 2, 522 Little River Station.
22	Fer.	3	100	W. A. Campbell.....	Georgetown, S. O.	
23	Pas.	1	30	Arthur Luckingham.....	Hartford, Conn.	98 Seymour Street.
24	Ptl.	2	150	V. K. Irion.....	New Orleans, La.	New Court Building.
25	Fsh.	2	44	Nordby Supply Co. (Wash.).....	Ketchikan, Alaska.	Seattle, Wash.
26	Frt.	2	75	Amelia Palmateer.....	New York, N. Y.	Jersey City, N. J.
27	Fsh.	1	110	Alaska Packers Association (Calif.).....	San Francisco, Calif.	111 California Street.
28	Tow.	1	b 200	Milton A. Dent.....	San Francisco, Calif.	Oakland, Calif.
29	Fsh.	5	24	M. M. Flechas.....	Gulfport, Miss.	Pasagoula, Miss.
30	Fsh.	1	b 45	Frank Ublein.....	St. Augustine, Fla.	Daytona Beach, Fla.
31	Drg.	3	60	McWilliams Co. (La.).....	New Orleans, La.	909 New Orleans Bank Building.
32	Frt.	3	45	James Ale.....	Philadelphia, Pa.	Pennsville, N. J.
33	Pas.	2	10	Frank Steelman.....	do.	Ocean City, N. J.
34	Fsh.	5	40	San Juan Fishing & Packing Co. (Wash.).....	Seward, Alaska	Latouche, Alaska.
35	Fsh.	1	45	J. H. Foreaker.....	Wilmington, Del.	Little Creek, Del.
36	Tow.	2	b 180	George J. Cottingham.....	Pittsburgh, Pa.	Head of Smithfield Street.
37	Frt.	1	12	John E. Small.....	Belfast, Me.	
38	Fsh.	5	20	Alaska Pacific Salmon Corporation (Del.).....	Ketchikan, Alaska.	
39	Fsh.	2	35	John D. Larsen.....	Tacoma, Wash.	Westport, Wash.
40	Pas.	1	20	John A. Reine.....	New York, N. Y.	1029 Church Lane.
41	Fsh.	2	10	J. Russell Leonard.....	do.	Sag Harbor, N. Y.
42	Oys.	4	18	Harry W. Sutton.....	Philadelphia, Pa.	Leesburg, N. J.
43	Fsh.	2	30	A. F. Wahl.....	Juneau, Alaska.	Craig, Alaska.
44	Fsh.	4	18	Thomas Sanders.....	Sitka, Alaska.	
45	Fsh.	9	30	Ole Pedersen.....	Seattle, Wash.	1021 West Bothwell Street.
46	Fsh.	2	60	J. L. Bradshaw.....	Newport News, Va.	Messick, Va.
47	Fsh.	3	b 40	Frank F. Seidl.....	Milwaukee, Wis.	Menominee, Mich.
48	Fsh.	1	16	Swift, Arthur, Crosby Co. (Wash.).....	Juneau, Alaska.	Heceta Island, Alaska.
49	Fsh.	2	28	Theo. Engeran.....	New Orleans, La.	Houma, La.
50	Tow.	2	b 375	Foss Launch & Tug Co. (Wash.).....	Tacoma, Wash.	400 Dock Street.
51	Fsh.	6	b 50	Palmiro Gligo.....	Los Angeles, Calif.	658 Eighth Street, East San Pedro, Calif.
52	Fsh.	6	70	Alaska Pacific Salmon Corporation (Del.).....	Ketchikan, Alaska.	
53	Oys.	7	25	Samuel C. Lake.....	Philadelphia, Pa.	Port Norris, N. J.
54	Tow.	1	150	Harbor Tug & Barge Co. (Calif.).....	San Francisco, Calif.	Pier 14, Mission Street Wharf.
55	Tow.	1	60	do.....	do.	Do.
56	Pas.	1	80	do.....	do.	Do.
57	Pas.	1	60	do.....	do.	Do.
58	Tow.	1	65	do.....	do.	Do.
59	Tow.	1	b 160	Siems, Helmors & Scheaffner (Minn.).....	do.	206 Sansome Street.
60	Tow.	1	75	Harbor Tug & Barge Co. (Calif.).....	do.	Pier 14, Mission Street Wharf.
61	Pas.	1	50	do.....	do.	Do.
62	Pas.	1	30	do.....	do.	Do.
63	Pas.	1	b 50	do.....	do.	Do.
64	Pas.	1	100	do.....	do.	Do.
65	Tow.	1	50	do.....	do.	Do.
66	Pas.	1	90	do.....	do.	Do.
67	Oys.	1	10	Joseph H. Scudder.....	New York, N. Y.	Huntington, N. Y.
68	Frt.	4	25	Standard Oyster Co. (Conn.).....	Bridgeport, Conn.	134 Water Street, South Norwalk, Conn.

⁹ Formerly ga. s. Henry C. Peterson.

¹⁰ Formerly ga. s. Phyllis.

¹¹ Formerly ga. s. Sunlight.

¹² Formerly ga. s. Twilight.

¹³ Formerly ga. s. Joe and Dick.

¹⁴ Formerly ga. s. Crescent.

¹⁵ Formerly ga. s. Capt. Chas. Rock.

Motor Vessels

Line No.	Official No.	Signal letters	Rig	Name of vessel	Tonnage		Register dimensions			When built	Where built
					Gross	Net	Length	Breadth	Depth		
					Feet						
1	150915		Ga. s.	Petrel.....	14	13	39.5	14.0	3.5	1901	Bayville, N. J.....
2	203380		Ga. s.	Petrel.....	9	6	31.4	10.4	3.5	1900	Tacoma, Wash.....
3	206062		Ga. s.	Petrel.....	16	11	53.6	13.0	2.6	1908	Astoria, Ore.....
4	207559		Ga. s.	Petrel.....	7	5	28.0	9.0	3.4	1909	Manitowoc, Wis.....
5	209091		Ga. s.	Petrel.....	11	7	33.8	8.9	3.4	1911	East San Pedro, Calif.....
6	212157		Ga. s.	Petrel.....	10	6	38.0	10.8	3.4	1910	St. Andrew, Fla.....
7	213110		Ga. s.	Petrel.....	17	11	45.4	14.3	5.3	1915	Sausalito, Calif.....
8	215198		Ga. s.	Petrel.....	10	5	31.5	9.5	5.1	1912	Warren, Me.....
9	216532		Ga. s.	Petrel.....	80	67	76.0	17.5	7.4	1918	Seattle, Wash.....
10	220630		Ga. s.	Petrel.....	39	8	69.6	14.3	5.7	1914	Ocean Springs, Miss.....
11	227285		Ol. s.	Petrel.....	16	7	39.4	11.9	5.8	1928	Astoria, Ore.....
12	219730		Ga. s.	Petrograd.....	9	5	40.7	10.7	2.2	1915	Olga, La.....
13	228112		Ga. s.	Petrograd II.....	10	7	38.9	11.0	2.8	1928	Harvey, La.....
14	206821		Ga. s.	PETROLEUM.....	67	43	77.5	16.2	6.0	1909	Alameda, Calif.....
15	209494	LCGT	Ga. s.	PETROLEUM II.....	229	139	111.0	21.5	11.5	1911	do.....
16	214530		Ol. s.	PETROLIA No. 1.....	62	44	80.7	16.8	4.6	1916	Baltimore, Md.....
17	220747		Ga. s.	Petrolia No. 3.....	20	14	50.7	14.3	5.2	1920	do.....
18	215211		Ol. s.	Petrolia No. 5.....	18	11	52.6	13.0	4.4	1911	Poquoson, Va.....
19	214885		Ol. s.	Petrolia No. 6.....	167	101	130.5	20.0	8.5	1917	Galveston, Tex.....
20	221505		Ga. s.	PETROLIA No. 7.....	292	166	140.0	28.1	8.0	1921	Baltimore, Md.....
21	207746		Ga. s.	Petrolia No. 8.....	22	15	57.2	16.3	4.7	1910	Madison, Md.....
22	223537	MFJL	Ol. s.	PETROLIA No. 10.....	1,155	728	207.5	38.1	16.0	1924	Newport News, Va.....
23	116724		Ga. s.	Pewee.....	14	9	45.5	13.6	4.6	1896	Blaine, Wash.....
24	200431		Ga. s.	Phalnoula.....	18	11	44.8	15.0	6.4	1903	Gloucester, Mass.....
25	212753		Ga. s.	Phalarope.....	12	5	43.5	9.2	3.6	1912	Ossining, N. Y.....
26	150625		Ga. s.	Phantom.....	11	7	23.6	12.3	3.8	1899	Sarasota, Fla.....
27	228378		Ga. s.	Phantom.....	13	6	40.5	12.5	3.6	1927	Fernandina, Fla.....
28	214532		Ga. s.	Pharaba.....	16	8	45.3	13.2	4.3	1916	Crittenden, Va.....
29	218363		Ga. s.	Pheasant.....	14	10	43.0	9.3	4.2	1913	Douglas, Alaska.....
30	150606		Ga. s.	Phebe Cochran.....	7	5	34.4	13.8	3.0	1892	Patchogue, N. Y.....
31	219285		Ga. s.	Phebe Mae.....	7	5	31.7	10.0	4.0	1919	Westerly, R. I.....
32	207263		Ga. s.	Phenix.....	15	14	31.2	14.5	5.2	1904	Wickford, R. I.....
33	228316		Ol. s.	PHILADELPHIA.....	17	12	35.3	9.3	4.8	1929	Grafton, Ill.....
34	150960		Ol. s.	Phillip P. Manta.....	69	61	81.0	22.0	9.0	1902	Essex, Mass.....
35	217788		Ga. s.	Phillip.....	7	6	34.6	10.3	3.4	1914	Bay City, Mich.....
36	212816		Ga. w.	Phyllis Jane.....	34	15	50.0	10.9	3.4	1914	Heidelberg, Ky.....
37	150388		Ga. s.	Phoebe B. Townsend.....	26	12	54.6	18.4	4.5	1886	Bridgeton, N. J.....
38	203990		Ga. s.	Phoenix.....	18	12	43.0	12.8	5.2	1907	Hoquiam, Wash.....
39	206938		Ga. s.	PHOENIX.....	21	14	59.0	12.3	6.0	1909	Alameda, Calif.....
40	210451		Ga. s.	Phoenix.....	22	15	44.0	14.0	5.4	1912	Seattle, Wash.....
41	223748		Ol. s.	Phoenix.....	48	33	62.1	17.5	6.7	1924	West Norfolk, Va.....
42	230667		Ga. p.	Phoenix.....	112	80	102.3	29.8	5.9	1931	Los Angeles, Calif.....
43	213930		Ol. s.	Phoenix II.....	28	19	52.9	14.9	6.5	1916	Tacoma, Wash.....
44	214847		Ga. s.	Phoenix III.....	32	26	50.4	13.9	6.6	1917	Dockton, Wash.....
45	215229		Ga. s.	Phoenix IV.....	30	21	50.4	13.9	6.6	1917	do.....
46	216256		Ga. s.	Phoenix V.....	24	16	56.6	15.2	4.9	1918	Astoria, Ore.....
47	215149		Ga. s.	Phoenix VI.....	18	15	43.3	12.7	4.8	1917	Seattle, Wash.....
48	210984		Ga. s.	Phoenix VIII.....	25	14	56.3	14.2	4.6	1920	Astoria, Ore.....
49	220085		Ga. s.	Phoenix X.....	70	28	79.6	18.8	6.8	1920	Vancouver, Wash.....
50	207817		Ga. s.	Phyllis.....	12	11	40.0	11.3	3.6	1905	New Rochelle, N. Y.....
51	217123		Ga. s.	Phyllis.....	7	6	26.0	8.5	3.4	1910	Gould City, Mich.....
52	221800		Ol. s.	Phyllis.....	29	11	56.5	13.0	6.4	1909	San Francisco, Calif.....
53	226159		Ga. s.	Phyllis.....	13	11	42.5	13.4	3.7	1926	Islip, N. Y.....
54	225169		Ol. s.	Phyllis A.....	25	9	57.8	14.5	6.1	1925	Kennebunkport, Me.....
55	224201		Ol. s.	Phyllis J.....	29	15	58.0	15.6	6.5	1924	Thomaston, Me.....
56	226781		Ol. s.	Phyllis S.....	46	31	59.7	15.5	7.3	1927	Poulsbo, Wash.....
57	222107		Ga. w.	Phyllis Lorraine.....	33	26	60.0	16.7	2.8	1922	Iona, S. Dak.....
58	217058		Ga. s.	Picaroon.....	11	9	36.5	9.1	5.2	1907	Wareham, Mass.....
59	226332		Ga. s.	Picaroon.....	9	6	31.1	12.1	5.3	1927	Seattle, Wash.....
60	160387		Ga. s.	Picayune.....	6	5	32.0	10.8	3.8	1886	Terrebonne Parish, La.....
61	225556		Ga. s.	Pickanlony.....	25	21	46.5	13.7	5.7	1926	Seattle, Wash.....
62	212305		Ol. s.	Pickering.....	11	8	38.9	10.2	4.5	1914	Tacoma, Wash.....
63	214383		Ga. s.	Pico.....	225	101	109.6	24.0	10.0	1914	San Francisco, Calif.....
64	227260		Ol. s.	Pierce.....	18	14	37.9	11.6	5.9	1928	Tacoma, Wash.....
65	224979		Ga. s.	Pierre.....	19	13	49.7	13.4	4.8	1925	North East, Md.....
66	211091		Ga. s.	Pigeon.....	26	17	48.6	14.0	5.8	1913	Seattle, Wash.....
67	150998		Ga. s.	Pike.....	13	9	49.0	10.5	4.0	1903	Burton, Wash.....
68	150531		Ga. s.	Pilgrim.....	10	9	36.5	11.8	4.2	1888	Bergen Point, N. J.....
69	150680		Ga. s.	PILGRIM.....	98	78	104.3	23.0	6.7	1893	Wilmington, Del.....
70	201791		Ga. s.	Pilgrim.....	8	5	33.0	9.0	3.2	1905	Seattle, Wash.....

¹ Formerly ga. s. Nevermind.

² Formerly ga. s. Efficient.

³ Formerly ga. s. {^a Petrolia No. 7.

⁴ Formerly ga. s. {^b Petrolia No. 2.

⁵ Formerly ga. s. Ruth and Earle.

⁶ Formerly ga. s. Johnstone.

⁷ Formerly ga. s. S. O. Co. No. 7.

⁸ Formerly ga. s. Mary Stine.

Line No.	Serv-ice	Crew	Horse-power	Name of owner	Home port	Address of owner
1	Frt.	3	24	George A. Zeller.....	Miami, Fla.	West Palm Beach, Fla.
2	Pas.	1	25	B. Norman.....	Tacoma, Wash.	R-5, Box 434.
3	Fsh.	1	50	Alaska Packers Association (Calif.).....	Port Townsend, Wash.	Pioneer Building, Blaine, Wash.
4	Fsh.	2	18	Frank Sewers.....	Grand Haven, Mich.	Saugatuck, Mich.
5	Fsh.	1	20	Sigurdur Johnson.....	San Diego, Calif.	Pickwick Hotel.
6	Frt.	2	28	W. T. Wathen.....	Apalachicola, Fla.	Carrabelle, Fla.
7	Tow.	1	100	Bay Cities Transportation Co. (Calif.).....	San Francisco, Calif.	Pier 5.
8	Cod.	4	30	Roy F. Eaton.....	Portland, Me.	Harrison, Me.
9	Fsh.	8	100	Nakat Packing Corporation (N. Y.).....	Ketchikan, Alaska	
10	Tow.	3	75	Porter Dock Co.....	Key West, Fla.	Foot Duval Street.
11	Fsh.	2	30	Matt Soryaag.....	Portland, Oreg.	1475 Kirby Street.
12	Oys.	1	12	Jose Murina.....	New Orleans, La.	Empire, La.
13	Frt.	1	30	Baldo V. Pausina.....	do.	833 Chartres Street.
14	Frt.	3	80	Standard Oil Co. of California (Del.).....	San Francisco, Calif.	225 Bush Street.
15	Tnk.	11	b 200	do.	do.	do.
16	Tnk.	2	75	Standard Shipping Co. (Del.).....	Norfolk, Va.	Wilmington, Del.
17	Frt.	3	60	Standard Oil Co. (N. J.).....	New York, N. Y.	26 Broadway.
18	Frt.	2	24	Standard Shipping Co. (Del.).....	Norfolk, Va.	Wilmington, Del.
19	Frt.	6	b 100	do.	do.	do.
20	Tnk.	4	400	do.	Baltimore, Md.	do.
21	Frt.	2	50	do.	Norfolk, Va.	do.
22	Tnk.	10	450	Standard Shipping Co. (Del.).....	Baltimore, Md.	Second Avenue and Clinton Street.
23	Fsh.	2	50	Alaska Packers Association (Calif.).....	San Francisco, Calif.	111 California Street.
24	Fsh.	2	40	Francisco Agliano.....	Tampa, Fla.	22 North Albany Avenue.
25	Tow.	2	32	Camp Manufacturing Co. (Va.).....	Norfolk, Va.	Franklin, Va.
26	Frt.	1	6	S. W. Hamlin.....	Tampa, Fla.	Osprey, Va.
27	Frt.	2	80	O. L. Gray.....	Fernandina, Fla.	Box 9, Melbourne, Fla.
28	Fsh.	2	45	G. T. Elliott Co. (Va.).....	Newport News, Va.	Hampton, Va.
29	Msc.	1	25	H. J. Maycock.....	Juneau, Alaska	
30	Fsh.	1	25	Martha D. Darling.....	New York, N. Y.	Stony Brook, N. Y.
31	Fsh.	1	16	Albert E. Vail.....	do.	East Marion, N. Y.
32	Fsh.	1	16	Samuel N. Booth.....	Newport, R. I.	87 Thames Street.
33	Tow.	1	45	Woods Bros. Construction Co. (Nebr.).....	Omaha, Nebr.	Lincoln, Nebr.
34	Fsh.	10	60	Philip P. Manta.....	Boston, Mass.	221 Commercial Street.
35	Fsh.	2	24	Arthur D. Shawl.....	Port Huron, Mich.	456 South Heron Street, Cheboygan, Mich.
36	Tow.	3	15	Jas. F. DuBols.....	Cincinnati, Ohio.	Bellaire, Ohio.
37	Oys.	3	25	Linwood Gaskill.....	Philadelphia, Pa.	Port Norris, N. J.
38	Fsh.	2	30	A. A. Bugge.....	Seattle, Wash.	Sequia, Wash.
39	Tow.	1	125	Alaska Packers' Association (Calif.).....	San Francisco, Calif.	111 California Street.
40	Fsh.	4	27	Ole Holm.....	Juneau, Alaska	Petersburg, Alaska.
41	Tnk.	4	100	Motor Tanker Phoenix (N. Y.).....	New York, N. Y.	11 West Forty-second Street.
42	Pas.	4	b 200	Wilmington Transportation Co. (Calif.).....	Los Angeles, Calif.	Wilmington, Calif.
43	Fsh.	3	65	Alaska Pacific Salmon Corporation (Del.).....	Ketchikan, Alaska	
44	Fsh.	3	40	Fidalgo Island Packing Co. (Me.).....	Seattle, Wash.	Central Building.
45	Fsh.	1	45	G. P. Marshall.....	Ketchikan, Alaska	c/o Charles Holman, administrator.
46	Fsh.	2	50	Pacific Trading Co. (Oreg.).....	Astoria, Oreg.	c/o Burke Packing Co.
47	Fsh.	5	20	Alaska Pacific Salmon Corporation (Del.).....	Ketchikan, Alaska	
48	Frt.	2	55	Pacific Trading Co. (Oreg.).....	Astoria, Oreg.	c/o Burke Packing Co.
49	Fsh.	4	150	Alaska Pacific Salmon Corporation (Del.).....	Ketchikan, Alaska	
50	Pas.	2	20	Theodore B. Bland.....	New York, N. Y.	Babylon, N. Y.
51	Fsh.	2	8	Manuel Frazier.....	Sault Ste Marie, Mich.	Naubinway, Mich.
52	Tow.	2	125	O. A. Daeweritz.....	San Francisco, Calif.	Bank of Italy Building.
53	Pas.	1	40	Jerome P. Montross.....	New York, N. Y.	Freeport, N. Y.
54	Cod.	8	45	Albert Arnold.....	Gloucester, Mass.	10 Marble Street.
55	Fsh.	4	45	Samuel E. Jackson.....	Vineyard Haven, Mass.	Nantucket, Mass.
56	Fsh.	5	75	J. E. Shields.....	Seattle, Wash.	Pier 1.
57	Fer.	1	21	George Tagtow.....	Pembina, N. Dak.	Lower Brule, S. Dak.
58	Ten.	2	18	W. L. Anderson.....	Charleston, S. C.	Boyces Wharf.
59	Fsh.	1	10	Lyman DeStaffany.....	Seward, Alaska	Seattle, Wash.
60	Frt.	1	6	Louis Rebardl.....	New Orleans, La.	c/o Walter T. Gilmore, Morgan City, La.
61	Fsh.	6	70	Alaska Pacific Salmon Corporation (Del.).....	Ketchikan, Alaska	
62	Tow.	2	125	A. L. McNealy.....	Seattle, Wash.	1723 Northlake Place.
63	Frt.	7	150	Standard Oil Co. of California (Del.).....	San Francisco, Calif.	225 Bush Street.
64	Fsh.	3	40	N. M. Nilsen.....	Tacoma, Wash.	4416 North Thirtieth Street.
65	Fsh.	1	40	Chas. E. Biddle.....	Baltimore, Md.	North East, Md.
66	Fsh.	4	40	International Packing Co. (Wash.).....	Seattle, Wash.	410 Colman Building.
67	Fsh.	5	40	Booth Fisheries Co. (Del.).....	do.	Pier 11B, foot Wall Street.
68	Frt.	1	16	Mark S. Greenhalgh.....	Providence, R. I.	167 Webster Avenue.
69	Fsh.	12	120	Newport Fisheries Co. (N. C.).....	Beaufort, N. C.	Morehead City, N. C.
70	Fsh.	1	16	T. H. Davis.....	Juneau, Alaska	Care J. V. Davis.

⁸ Formerly ol. s. J. H. Senior.
⁹ Formerly st. s. Sockeye.
¹⁰ Formerly ga. s. Diana.

¹¹ Formerly ga. s. Rosemary.
¹² Formerly ga. s. Nettle.
¹³ Formerly ga. s. Lieut. W. L. Murphy.

Motor Vessels

Line No.	Official No.	Signal letters	Rig	Name of vessel	Tonnage		Register dimensions			When built	Where built
					Gross	Net	Length	Breadth	Depth		
					Feet						
1	205046		Ga. s.	Pilgrim	13	11	36.4	13.0	5.1	1908	New York, N. Y.
2	209775		Ol. s.	Pilgrim	107	52	94.3	23.4	11.4	1912	Essex, Mass.
3	213021		Ga. s.	Pilgrim	12	9	35.2	10.6	4.7	1915	Seattle, Wash.
4	213725		Ga. s.	Pilgrim	10	9	42.2	9.8	2.8	1915	Sealevel, N. C.
5	225743		Ol. w.	PILGRIM	117	110	100.0	30.0	5.0	1926	Jeffersonville, Ind.
6	207444		Ga. s.	Pilot	7	7	28.5	7.8	3.3	1897	Manitowoc, Wis.
7	209104		Ol. s.	Pilot	18	16	56.6	14.4	5.1	1911	Empire, Oreg.
8	210930		Ga. s.	Pilot	41	21	62.7	17.4	5.8	1913	Crittenden, Va.
9	212436		Ga. s.	Pilot	19	13	52.0	13.7	5.7	1914	San Diego, Calif.
10	213166		Ol. s.	Pilot	22	15	47.6	14.0	5.5	1915	Portland, Me.
11	213853		Ga. s.	Pilot	16	9	45.0	11.2	5.6	1915	Honolulu, Hawaii
12	219986		Ga. w.	Pilot	18	11	63.7	12.9	1.8	1916	Maysville, Ky.
13	224289		Ol. s.	Pilot	140	65	116.2	25.2	12.6	1924	Essex, Mass.
14	227959		Ga. s.	Pilot	9	8	38.0	10.5	3.8	1928	Tilghmans Island, Md.
15	221474		Ga. s.	Pilot I	8	6	38.0	8.6	4.5	1921	Key West, Fla.
16	230123		Ga. s.	Pilot II	9	6	33.2	11.0	4.5	1930	Brooklyn, N. Y.
17	213564		Ga. s.	Pilot No. 1	15	10	51.5	13.4	2.7	1915	Astoria, Oreg.
18	217583		Ga. s.	Pilot No. 1	30	15	59.7	13.3	6.0	1918	Battery Park, Va.
19	226127		Ga. s.	Pilot No. 2	7	5	33.4	8.3	4.5	1919	Portsmouth, N. H.
20	150386		Ga. s.	Pilot's Bride	10	6	34.0	12.5	3.0	1886	Clearwater Harbor, Fla.
21	80884		Ol. s.	Pinellas	101	79	122.0	22.0	6.0	1882	Philadelphia, Pa.
22	85250		Ga. s.	Pinnes of York	20	10	42.6	15.3	4.2	1873	Northport, N. Y.
23	150469		Ga. s.	Pinole	84	46	72.0	25.4	6.5	1839	Benicia, Calif.
24	150310		Ol. s.	Pinta	33	22	59.1	16.9	5.6	1893	White Haven, Md.
25	209892		Ga. s.	Pinta	8	7	34.8	10.6	4.1	1912	Chelsea, Mass.
26	228871		Ol. s.	Pinta	23	11	42.3	14.2	5.5	1929	St. Augustine, Fla.
27	229571		Ga. s.	Pinta	11	8	33.3	11.0	5.6	1930	Rockland, Me.
28	209817		Ga. s.	Pinto	11	7	38.9	10.3	4.0	1912	Port Hadlock, Wash.
29	136281		Ol. s.	Pioneer	83	53	81.0	23.0	9.2	1892	Essex, Mass.
30	150352		Ol. s.	Pioneer	43	41	57.0	21.0	4.6	1885	Marcus Hook, Pa.
31	150676		Ga. s.	Pioneer	7	5	30.0	12.9	2.9	1894	Patchogue, N. Y.
32	201082		Ga. s.	Pioneer	13	10	43.3	10.6	4.2	1904	Eagle Harbor, Wash.
33	201740		Ol. s.	PIONEER	584	484	164.2	25.4	11.1	1902	Geestemunde, Germany.
34	203111		Ga. s.	Pioneer	12	8	40.3	9.0	2.8	1906	Ketchikan, Alaska
35	210632		Ga. s.	Pioneer	10	10	28.0	9.5	3.4	1912	Little Suamico, Wis.
36	212074		Ol. s.	Pioneer	71	48	69.8	17.5	8.4	1914	Poulsbo, Wash.
37	212241		Ga. s.	Pioneer	9	6	33.2	10.2	4.7	1914	Brooklyn, N. Y.
38	216862		Ga. s.	Pioneer	29	9	65.0	15.0	5.9	1918	East Machias, Me.
39	220058		Ga. s.	Pioneer	42	20	59.9	17.2	5.0	1920	Vancouver, Wash.
40	220503		Ga. s.	Pioneer	16	11	44.6	12.7	4.8	1920	Baltimore, Md.
41	221371		Ol. s.	Pioneer	43	33	60.9	22.0	5.9	1921	Seattle, Wash.
42	206183		Ga. s.	Pioneer II	17	12	36.9	11.8	4.6	1909	do.
43	213210		Ol. s.	Pioneer II	50	43	61.7	18.4	3.2	1915	Windsor Locks, Conn.
44	228326		Ol. s.	Pioneer II	26	18	48.5	15.8	5.5	1929	Brooklyn, N. Y.
45	214778		Ga. s.	Pioneer III	32	26	49.8	14.2	6.2	1917	Seattle, Wash.
46	200686		Ga. s.	Piper	7	5	42.0	12.0	3.4	1904	Accomac, Va.
47	216987		Ga. s.	Pipit	46	8	67.8	16.6	5.7	1918	Oakland, Calif.
48	212249		Ga. s.	Pipplin	8	5	31.8	8.5	3.7	1914	Lisabeula, Wash.
49	207233		Ol. s.	Pirate	15	10	47.1	14.0	5.2	1910	San Francisco, Calif.
50	211498		Ga. s.	Pirate	29	20	53.7	15.0	4.9	1913	Caledonia, Wash.
51	212257		Ga. s.	Pirate	54	30	60.5	21.5	6.8	1914	Oakland, Calif.
52	220850		Ga. s.	Pirate	23	16	52.5	13.8	5.0	1920	Battery Park, Va.
53	223612		Ol. s.	Pirate	16	14	36.6	14.3	4.0	1924	Sapelo Island, Ga.
54	224123		Ga. s.	Pirate	13	11	33.5	10.0	4.2	1921	Detroit Harbor, Wis.
55	230057		Ga. s.	Pirate	18	10	38.6	11.6	4.8	1916	Charleston, S. C.
56	215753		Ga. s.	Piru	68	50	77.5	21.3	4.2	1917	Wilmington, Calif.
57	213818		Ga. s.	Piwason	9	8	36.4	12.0	2.4	1915	Stockton, Calif.
58	224614		Ga. s.	Planet	39	26	58.8	15.8	6.7	1925	Docketon, Wash.
59	229191		Ga. s.	Planter	12	8	42.8	11.7	3.2	1929	Crisfield, Md.
60	227966		Ga. s.	Platon	8	5	29.7	9.5	4.5	1928	Seattle, Wash.
61	223013		Ol. s.	Plattsburgh	86	58	79.7	21.5	6.5	1923	Whitehall, N. Y.
62	216341		Ga. s.	Playfair	7	6	32.0	9.1	3.8	1918	Quilcene, Wash.
63	206448		Ga. s.	Plover	28	19	57.7	14.3	5.7	1909	Tacoma, Wash.
64	150638		Ga. s.	Pluck	10	7	43.0	12.0	2.5	1893	Tilghmans, Md.
65	110971		Ga. s.	Pocahontas	14	13	45.0	14.5	4.0	1902	Boston, Mass.
66	115046		Ol. s.	Pocahontas	22	15	54.4	13.0	6.4	1882	Baltimore, Md.

¹ Formerly ga. s. Lenora Silveira.
² Formerly ga. s. Tramp.

³ Formerly U. S. Navy ga. s. 14747.
⁴ Formerly st. s. Wilmington.

Line No.	Service	Crew	Horse-power	Name of owner	Home port	Address of owner
1	Frt.	1	8	Alexander Anderson	New York, N. Y.	City Island, N. Y.
2	Cod.	21	60	Langsford & Pino	Gloucester, Mass.	37 Rogers Street.
3	Frt.	1	12	Charles W. Pajoman	Seward, Alaska	Afognak, Alaska.
4	Msc.	1	16	S. P. Willis	Washington, N. C.	
5	Fer.	10	180	Tri-State Ferry Co. (Ill.)	St. Louis, Mo.	614 Commercial Avenue, Cairo, Ill.
6	Fsh.	3	b 12	Edward Olson	Milwaukee, Wis.	Marinette, Wis.
7	Pit.	2	100	Coos Bay Pilots (Oreg.)	Marshfield, Oreg.	238 North Front Street.
8	Frt.	3	60	Edenton-Mackey Ferry Co.	Elizabeth City, N. C.	Edenton, N. C.
9	Pit.	1	35	Hilton C. Johnson	San Diego, Calif.	3603 Georgia Street.
10	Frt.	2	50	George H. Hicks	Portland, Me.	Eastport, Me.
11	Tow.	1	50	Young Bros. (Ltd.) (Hawaii)	Honolulu, Hawaii	Pier 12, Nuunau Street.
12	Tow.	1	35	Charles Armstrong	Louisville, Ky.	Frankfort, Ky.
13	Pit.	5	200	Boston Pilots Relief Society (Mass.)	Boston, Mass.	Lewis Wharf.
14	Fsh.	1	50	J. Wesley Roe	Philadelphia, Pa.	Dorchester, N. J.
15	Pit.	3	40	A. E. Sharpley	Key West, Fla.	418 William Street.
16	Pas.	1	40	Harry E. Phillips	New York, N. Y.	951 Bedford Avenue (B).
17	Pas.	1	80	O. F. Jacobson	Newport, Oreg.	
18	Tow.	2	60	Waldeck-Deal Dredging Co. (Fla.)	Miami, Fla.	832 Northwest Twelfth Court Street.
19	Pas.	1	50	Pilots Launch Co. (Wash.)	Seattle, Wash.	423 Colman Building.
20	Frt.	1	12	Walter J. Love	Key West, Fla.	706 Ashe Street.
21	Pas.	5	300	Bee Line Ferry Co. (Fla.)	Tampa, Fla.	St. Petersburg, Fla.
22	Frt.	3	40	E. L. Boyce	Norfolk, Va.	Portsmouth, Va.
23	Frt.	3	b 100	Kelco Co. (Del.)	San Diego, Calif.	Box 782.
24	Fsh.	4	60	William H. Tucker	New York, N. Y.	Easthampton, N. Y.
25	Tow.	3	40	Ponce & Guayama R. R. Co. (N. J.)	San Juan, P. R.	Aquirre, P. R.
26	Fsh.	2	45	N. Poli	St. Augustine, Fla.	30 St. Andrew Court.
27	Fsh.	3	50	Charles H. Thompson	Portland, Me.	Cape Porpoise, Me.
28	Drg.	1	20	Longview Dredging & Construction Co. (Wash.)	Portland, Oreg.	Rio Vista, Calif.
29	Fsh.	15	70	Portland Trawling Co. (Me.)	New York, N. Y.	1 Fulton Fish Market.
30	Tnk.	4	80	Hanley Oil Co. (Mass.)	Boston, Mass.	40 Fish Pier.
31	Fsh.	1	24	August Albert	New York, N. Y.	Canarsie, N. Y.
32	Fsh.	3	20	M. E. Johnson	Ketchikan, Alaska	
33	Frt.	1	240	Crowley Launch and Tugboat Co. (Calif.)	San Francisco, Calif.	Mission Street Wharf.
34	Fsh.	1	25	Atlas Packing Co. (Wash.)	Juneau, Alaska	Ketchikan, Alaska
35	Fsh.	3	10	Alex. Roderick	Milwaukee, Wis.	Suamico, Wis.
36	Fsh.	15	135	Ingvold Hansen	Ketchikan, Alaska	
37	Pas.	2	24	Sadle V. Umbach	New York, N. Y.	Hollis, N. Y.
38	Frt.	2	60	Booth Fisheries Sardine Co. (Me.)	Eastport, Me.	125 Water Street.
39	Fsh.	3	60	Pioneer Packing Co. (Wash.)	Seattle, Wash.	Exchange Building.
40	Tow.	3	60	Florida Power and Light Co. (Fla.)	Miami, Fla.	Ingraham Building.
41	Fer.	3	60	Northern Pacific Railway Co. (Wis.)	Portland, Oreg.	American Bank Building.
42	Fsh.	5	20	J. Zeldenrust	Seattle, Wash.	7106 Twenty-eighth Avenue N.W.
43	Drg.	2	60	Springfield Navigation Co. (Mass.)	Boston, Mass.	Springfield, Mass.
44	Pas.	2	60	John Weidner	New York, N. Y.	1745 East Ninety-third Street (B).
45	Fsh.	4	50	Edvin A. Ellasen	Seattle, Wash.	Poulsbo, Wash.
46	Oys.	1	12	W. H. Lang	Cape Charles, Va.	Accomac, Va.
47	Tow.	2	110	Alaska Packers Association (Calif.)	San Francisco, Calif.	111 California Street.
48	Frt.	1	14	A. J. Norwold	Ketchikan, Alaska	
49	Tow.	1	b 110	Harbor Tug and Barge Co. (Calif.)	San Francisco, Calif.	Mission Street Wharf
50	Fsh.	5	50	Andrew Gunderson	Ketchikan, Alaska	
51	Frt.	3	80	Union Fish Co. (Calif.)	San Francisco, Calif.	141 Clay Street.
52	Frt.	1	40	A. Willis Lovell	Norfolk, Va.	3402 Fairview Avenue, Esta- brook, Va.
53	Oys.	3	24	Sea Island Cannery (Ga.)	Brunswick, Ga.	Sea Island Beach, Ga.
54	Fsh.	3	15	John Christianson	Milwaukee, Wis.	Washington Island, Wis.
55	Pas.	4	35	Ashley Halsey	Charleston, S. C.	51 George Street.
56	Tnk.	5	100	Union Oil Co. (Calif.)	Los Angeles, Calif.	Union Oil Building.
57	Pas.	1	45	Augustus T. Smith	Eureka, Calif.	Crecent City, Calif.
58	Fsh.	8	b 50	Jerko Cvitavich	Tacoma, Wash.	3010 North Carr Street.
59	Oys.	2	24	John T. Handy	Crisfield, Md.	Dock Street.
60	Fsh.	4	12	Denny Kourkoumelis	Seattle, Wash.	407 Twenty-second Avenue S.W.
61	Fer.	3	90	Charlotte Essex Ferry Co. (N. Y.)	Rouses Point, N. Y.	Essex, N. Y.
62	Fsh.	2	20	Farwest Fisheries (Wash.)	Seattle, Wash.	Pioneer Building.
63	Frt.	2	75	Alaska Packers Association (Calif.)	Port Townsend, Wash.	Blaine, Wash.
64	Fsh.	2	15	Andrew Reynolds	Baltimore, Md.	North East, Md.
65	Fsh.	2	45	Frank Hroncich	New York, N. Y.	Freeport, L. I., N. Y.
66	Tow.	4	120	Cottman Co. (Md.)	Baltimore, Md.	Keyser Building.

* Formerly slip, George Milner.
* Formerly ga. s. Edward A. Rice.

† Formerly ga. s. Oriole.

Line No.	Official No.	Signal letters	Rlg	Name of vessel	Tonnage		Register dimensions			When built	Where built
					Gross	Net	Length	Breadth	Depth		
1	216677		Ga. s.	Pocahontas	7	6	33.5	9.0	3.9	1914	Seattle, Wash.
2	224142		Ol. s.	Pocomo	31	14	57.0	16.1	7.0	1924	Rockport, Mass.
3	226715		Ol. s.	Pofisco	41	17	60.5	16.1	7.3	1926	Lubec, Me.
4	216213	LKNT	El. s.	POINT BREEZE	4,766	2,914	364.9	61.0	29.5	1918	Gloucester, N. J.
5	223652		Ga. s.	Point Francis	12	8	35.5	11.0	4.7	1924	Marietta, Wash.
6	224001		Ga. s.	Point Loma	12	10	48.5	12.0	3.2	1924	San Diego, Calif.
7	227993		Ol. s.	Point Loma	148	85	89.1	23.0	9.4	1928	do.
8	150811		Ga. s.	Point O' Woods	27	23	52.2	14.8	4.3	1899	Patchogue, N. Y.
9	201945		Ga. s.	Point O' Woods II	44	35	83.0	16.0	3.6	1905	Bay Shore, N. Y.
10	212190		Ga. s.	Point Reyes	44	18	57.2	17.9	6.0	1914	St. Helens, Oreg.
11	212531		Ga. s.	Pointer	21	14	48.5	12.3	6.0	1914	Sparrows Point, Md.
12	225745		Ga. s.	Pointer	6	5	32.7	9.7	3.2	1926	Harbor Springs, Mich.
13	221182		Ga. s.	Pokolong	14	12	56.0	11.4	3.6	1920	Fairton, N. J.
14	204492		Ga. s.	Pokonole	9	6	33.3	8.3	3.6	1906	Esopus, N. Y.
15	226841		Ga. s.	Polarine	16	13	49.8	12.5	3.3	1925	Manteo, N. C.
16	210966		Ol. s.	Polaris	66	45	73.4	17.4	8.9	1913	Seattle, Wash.
17	217668		Ga. s.	Polaris	10	8	37.0	8.9	4.1	1919	La Conner, Wash.
18	86606		Ga. s.	Polar Star	15	10	43.5	16.8	3.3	1902	Biloxi, Miss.
19	204837		Ol. s.	Poling Bros.	116	88	82.0	24.4	8.6	1907	Greenport, N. Y.
20	150133		Ol. s.	Poling Bros. No. 2	159	108	116.0	18.0	9.6	1863	Renfrew, Scotland
21	207279		Ol. s.	Poling Bros. No. 3	157	134	110.7	25.2	5.3	1910	Pocomoke City, Md.
22	225511		Ga. s.	POLING BROS. NO. 4	120	81	100.0	19.1	9.0	1926	Chester, Pa.
23	216757		Ol. s.	Poling Bros. No. 5	149	128	104.6	22.3	6.5	1918	Elkton, Md.
24	218488		Ga. s.	POLING BROS. NO. 6	326	196	134.4	23.6	12.2	1919	Philadelphia, Pa.
25	221367		Ga. s.	POLLWOG	22	21	60.0	15.0	3.6	1921	Nashville, Tenn.
26	150712		Ol. s.	Polly	23	20	54.0	16.0	4.0	1896	Tampa, Fla.
27	157680		Ga. s.	Polly III	14	12	37.4	13.0	5.0	1902	Milford, Del.
28	207435		Ga. s.	Polly B	30	25	54.4	15.3	3.8	1909	Titusville, Fla.
29	230566		Ga. s.	Polly N	8	5	32.1	10.9	4.4	1931	East Boston, Mass.
30	223465		Ga. s.	Polly S	19	17	52.2	20.3	2.7	1922	Plaquemine, La.
31	213802		Ol. s.	Pollyanna	119	66	97.6	23.4	11.5	1915	Essex, Mass.
32	201068		Ga. s.	Polly Page	7	6	33.5	12.5	2.7	1904	Atlantic City, N. J.
33	202105		Ga. s.	Polly Page II	9	8	35.9	13.0	3.7	1905	Port Republic, N. J.
34	200590		Ol. s.	POLO	41	18	63.3	15.0	5.6	1903	New Orleans, La.
35	228963		Ga. s.	Pomaraavis	33	30	64.5	16.1	3.9	1927	Pateros, Wash.
36	202926		Ol. s.	Pompano	27	10	57.6	13.9	5.5	1906	Pocomoke City, Md.
37	225812		Ga. s.	Pompano	6	5	32.2	10.5	3.6	1926	Lavallette, N. J.
38	227772		Ga. s.	Ponjola	14	9	40.6	11.3	4.0	1928	Elizabeth City, N. C.
39	215072		Ga. w.	PONTIAC	8	5	47.1	8.0	2.8	1910	Grafton, Ill.
40	226011		Ol. w.	Poppy	40	30	62.2	14.0	3.2	1926	Pittsburgh, Pa.
41	229729		Ga. s.	Poppy II	16	13	34.3	12.3	5.2	1929	Seattle, Wash.
42	220896		Ga. s.	Popular No. 1	17	15	47.3	12.1	5.0	1920	Catano, P. R.
43	220897		Ga. s.	Popular No. 2	17	15	47.3	12.1	5.0	1920	do.
44	220898		Ga. s.	Popular No. 3	17	15	47.3	12.1	5.0	1920	do.
45	221200		Ga. s.	Popular No. 4	13	11	43.7	12.1	4.3	1921	do.
46	221945		Ga. s.	Popular No. 5	13	11	45.5	12.1	4.5	1922	do.
47	150977		Ga. s.	Poquoson	10	8	47.4	12.7	3.5	1902	Poquoson, Va.
48	209318		Ga. s.	Porpoise	14	13	36.0	10.2	4.8	1911	Benton Harbor, Mich.
49	205289		Ga. s.	Port Costa	14	9	42.3	10.1	5.4	1895	San Francisco, Calif.
50	224149		Ol. s.	PORT COSTA	351	212	139.6	30.1	9.0	1924	Oakland, Calif.
51	225465		El. s.	PORT HOUSTON	284	145	118.2	27.1	13.2	1926	Wilmington, Del.
52	221514		Ga. s.	Port Newark	14	10	48.6	10.0	5.2	1921	Bayonne, N. J.
53	224998		Ga. s.	Port Tongass	16	12	35.4	10.9	3.8	1925	Ketchikan, Alaska
54	209788		Ga. s.	Port Washington	14	10	45.0	12.0	4.4	1912	Port Washington, N. Y.
55	223489		Ol. s.	Porte Bonheur	52	32	61.0	16.0	7.5	1921	Gulfport, Miss.
56	209867		Ga. s.	PORTLAND SOCONY	98	66	94.5	18.0	7.6	1912	Port Richmond, N. Y.
57	223633		Ol. s.	Portlock	53	36	60.6	16.4	8.4	1924	Tacoma, Wash.
58	224902		Ol. s.	Portola	13	6	40.6	12.5	4.8	1925	San Francisco, Calif.
59	151002		Ga. s.	Portsmouth	13	6	47.6	12.3	4.4	1903	West Mystic, Conn.
60	211309		Ga. s.	Porvenir	10	6	40.0	14.0	3.8	1913	Rincon, P. R.
61	220355		Ga. s.	Posidon	9	5	38.1	12.4	3.2	1920	Suisun City, Calif.
62	207174		Ga. s.	Potlatch	13	9	43.6	11.9	4.2	1910	Seattle, Wash.
63	215051		Ga. s.	Pot Scow No. 1	14	10	39.0	12.7	3.6	1917	Ketchikan, Alaska
64	220620	MBLK	Ol. s.	POTTER	6,204	3,851	395.5	55.0	31.4	1920	New Orleans, La.
65	222280		El. s.	POUGHKEEPSIE	574	390	111.5	50.2	8.6	1922	Brooklyn, N. Y.
66	211092		Ga. s.	Pouter	22	15	45.5	14.0	6.8	1913	Seattle, Wash.
67	212031		Ga. s.	Powhatan	38	20	64.0	15.6	6.0	1914	Orange, Tex.

1 Formerly st. s. John N. Connelly.
 2 Formerly Ol. s. Gertrude Leaner.
 3 Formerly st. s. (a) Amanda F. Lanecraft.
 (b) Diamond.

(a) Br. st. s. Little Ada.
 (b) Confederate st. s. Little Ada.
 (c) U. S. Eng. st. s. Ada.
 (d) St. s. Peter Smith.
 (e) Br. st. s. Little Ada.
 (f) St. s. Buxton.
 (g) ga. s. Betty Jane Hearn.

Motor Vessels

467

Line No.	Service	Crew	Horse-power	Name of owner	Home port	Address of owner
1	Fsh.	1	18	H. E. Draper	Seattle, Wash.	Route 3, Box 151.
2	Cod.	5	60	Nantucket Fisheries (Mass.)	Vineyard Haven, Mass.	Nantucket, Mass.
3	Cod.	8	100	Portland Fish Co.	Portland, Me.	Custom House Wharf.
4	Tnk.	24	1,800	Atlantic Refining Co. (Pa.)	Philadelphia, Pa.	260 South Broad Street.
5	Fsh.	2	15	Louis George	Seattle, Wash.	Marletta, Wash.
6	Pas.	1	200	Star & Crescent Boat Co. (Calif.)	San Diego, Calif.	Foot Broadway.
7	Fsh.	10	b 300	Manuel M. Perry	do	Box 93, Point Loma, Calif.
8	Pas.	4	62	Arundel Corporation (Md.)	Baltimore, Md.	Pier 2, East Pratt Street.
9	Fer.	3	100	Bay Point Navigation Corporation (N. Y.)	New York, N. Y.	Point O' Woods, N. Y.
10	Frt.	2	80	David M. Colvin	Marshfield, Oreg.	Gold Beach, Oreg.
11	Frt.	2	50	Bethlehem Steel Co. (Md.)	Baltimore, Md.	Sparrows Point, Md.
12	Pas.	1	50	Harbor Point Association (Mich.)	Grand Haven, Mich.	Harbor Springs, Mich.
13	Pas.	3	25	Elizabeth H. Plcott Simkins	Philadelphia, Pa.	5912 North Park Avenue.
14	Frt.	2	20	Walsh Construction Co. (Iowa.)	New York, N. Y.	New Hamburg, N. Y.
15	Tnk.	1	24	J. M. L. Daniels	Manteo, N. C.	do
16	Fsh.	14	120	A. S. Elmro	Ketchikan, Alaska	Box 33.
17	Fsh.	2	18	Hans B. Andersen	do	C/o Seamens Home.
18	Fsh.	3	24	Alabama Canning Co. (Ala.)	Mobile, Ala.	Bayou la Batre, Ala.
19	Frt.	5	100	Chester A. Polling (N. Y.)	New York, N. Y.	312 Senator Street (B).
20	Frt.	7	150	do	do	Do.
21	Frt.	2	180	do	do	Do.
22	Tnk.	4	75	do	do	Do.
23	Frt.	6	150	do	do	Do.
24	Tnk.	5	150	do	do	Do.
25	Tow.	3	32	Nashville Bridge Co. (Del.)	Nashville, Tenn.	Foot Shelby Avenue.
26	Fsh.	4	36	Glynn Canning Co. (Ga.)	Brunswick, Ga.	Glynn Avenue.
27	Fsh.	1	30	George Quinn	Philadelphia, Pa.	Tuckerton, N. J.
28	Frt.	2	45	L. G. Moe	Tampa, Fla.	New Port Richey, Fla.
29	Fsh.	1	40	Warren R. Northup	Newport, R. I.	Peacedale, R. I.
30	Fer.	3	22	Plaquemine Ferry Co. (La.)	New Orleans, La.	Plaquemine, La.
31	Cod.	23	60	Gorton Pew Vessels Co. (Mass.)	Gloucester, Mass.	Rowe Square.
32	Pas.	2	25	Clinton Johnson	Philadelphia, Pa.	Wildwood, N. J.
33	Pas.	1	12	George Bohn	do	1275 Lafayette Avenue, Cape May City, N. J.
34	Tow.	8	170	Gulf Crushing Co. (La.)	New Orleans, La.	833 Howard Street.
35	Frt.	1	100	Paul F. McDermott	Seattle, Wash.	Pateros, Wash.
36	Frt.	3	45	Glove Fish Co. (N. C.)	Elizabeth City, N. C.	111 North Road Street.
37	Fsh.	6	20	Ship Bottom Pound Fisheries (N. J.)	Philadelphia, Pa.	Ship Bottom, N. J.
38	Pas.	2	55	W. J. Day	Manteo, N. C.	do
39	Pas.	1	21	Starved Rock Ferry Co. (Ill.)	Chicago, Ill.	Care E. Yentzer, Ottawa, Ill.
40	Tow.	1	b 60	Iron City Sand & Gravel Co. (Pa.)	Pittsburgh, Pa.	310 Grant Street.
41	Fsh.	1	40	J. P. Hansen	Juneau, Alaska	Cordova, Alaska.
42	Pas.	3	37	Compania Popular de Transporte (P. R.)	San Juan, P. R.	Catano, P. R.
43	Pas.	3	37	do	do	Do.
44	Pas.	3	37	do	do	Do.
45	Pas.	2	37	Compania Popular de Transporte (P. R.)	San Juan, P. R.	Do.
46	Pas.	2	37	do	do	Do.
47	Fsh.	2	35	C. M. Evans	Newport News, Va.	Messick, Va.
48	Pas.	1	50	Thomas Johnson	Tampa, Fla.	St. Petersburg, Fla.
49	Tow.	1	50	Southern Pacific Co. (Ky.)	San Francisco, Calif.	65 Market Street.
50	Frt.	8	b 220	Associated Oil Co. (Calif.)	do	79 New Montgomery Street.
51	Frb.	14	a 720	Harris County Houston Ship Channel navigation district.	Houston, Tex.	Harris County Courthouse.
52	Msc.	2	75	City of Newark	Newark, N. J.	do
53	Fsh.	1	20	H. C. Timmerman	Ketchikan, Alaska	Box 1264.
54	Msc.	2	35	Edward P. Morse, jr.	New York, N. Y.	Tompkinsville, N. Y.
55	Msc.	3	140	Jahncke Service (La.)	New Orleans, La.	814 Howard Street.
56	Tnk.	3	125	Standard Oil Co. of New York (N. Y.)	New York, N. Y.	26 Broadway.
57	Fsh.	8	100	James V. Davis	Juneau, Alaska	do
58	Fsh.	1	50	Henry J. Seebeck	San Francisco, Calif.	535 Washington Street.
59	Wat.	1	36	Henry Monsen	Newport, R. I.	do
60	Frt.	4	60	Polo Bernabe	San Juan, P. R.	Mayaguez, P. R.
61	Frt.	1	7 16	John S. Wright	San Francisco, Calif.	Oakland, Calif.
62	Tow.	1	45	Phoenix Logging Co. (Wash.)	Seattle, Wash.	White Building.
63	Fsh.	1	16	Pioneer Sea Foods Co. (Wash.)	Seward, Alaska	Cordova, Alaska.
64	Frt. †	39	3,625	U. S. Shipping Board	New Orleans, La.	Carondelet Building.
65	Fer.	6	200	Poughkeepsie & Highland Ferry Co. (N. Y.)	New York, N. Y.	Poughkeepsie, N. Y.
66	Fsh.	6	40	Uganik Fisheries (Alaska)	Seward, Alaska	do
67	Tow.	3	75	William T. Burton	Lake Charles, La.	Sulphur, La.

† Formerly sch. Lena D.

‡ Formerly Ga. s. Sunoco Jr.

§ Formerly Ga. s. Helen C. Steele.

¶ Formerly ga. s. Motor Barge No. 30.

‡ Formerly ga. s. Dorothy C.

10 Formerly ga. y. Ark.

11 Formerly U. S. Q. M. C. ga. s. L. 50.

12 Formerly ga. s. Delivery No. 3.

13 Formerly st. s. Potter.

Line No.	Official No.	Signal letters	Rig	Name of vessel	Tonnage		Register dimensions			When built	Where built
					Gross	Net	Length	Breadth	Depth		
					Feet						
1	226352		Ga. w.	Powhatan	24	24	51.5	12.0	2.3	1927	Parkersburg, W. Va.
2	211274		Ga. w.	Prairie Belle	34	21	52.0	12.7	2.0	1913	Seattle, Wash.
3	206554		Ga. s.	Preble	10	9	29.6	9.4	3.8	1905	West De Pere, Wis.
4	225612		Ol. s.	Premier	14	10	37.8	11.2	5.2	1926	Seattle, Wash.
5	211210		Ga. s.	Presho	21	14	43.0	13.5	5.8	1913	Tacoma, Wash.
6	220409		Ol. s.	President	35	24	55.4	14.4	6.9	1920	Cove, Wash.
7	224021		Ga. s.	President Coolidge	29	9	47.2	14.0	7.2	1924	Astoria, Oreg.
8	230509		Ga. s.	President Wilson	12	8	38.1	10.2	5.1	1931	City Island, N. Y.
9	150608		Ga. s.	Preston	25	17	62.0	17.5	5.3	1892	Solomons Island, Md.
10	208799		Ga. s.	Pride	11	8	38.7	11.0	4.2	1911	Kasaan, Alaska
11	212033		Ga. s.	Pride	20	13	44.0	13.5	6.9	1914	Los Angeles, Calif.
12	207231		Ga. s.	Pride of Alaska	15	10	48.0	13.0	4.8	1910	Okland, Calif.
13	150777		Ga. s.	Pride of the Sea	7	5	30.8	11.3	3.4	1898	Key West, Fla.
14	227759		Ga. s.	Primo	15	10	38.4	12.0	6.3	1928	Gig Harbor, Wash.
15	224451		Ga. s.	Primrose II	10	6	35.6	10.1	4.7	1925	Seattle, Wash.
16	229527		Ol. s.	Primus	81	55	72.1	18.9	8.8	1930	do.
17	215001		Ga. s.	Prince	15	12	38.2	12.3	4.3	1917	Shelton, Wash.
18	212279		Ol. s.	Prince of Wales	99	81	58.5	17.6	8.3	1914	Winslow, Wash.
19	21580		Ga. s.	Princes	24	10	45.6	13.0	6.6	1913	Swans Island, Me.
20	150483		Ga. s.	Princess	38	30	76.4	15.2	6.4	1800	Boston, Mass.
21	203551		Ga. s.	Princess	14	9	49.0	9.4	3.5	1900	Vallejo, Calif.
22	206998		Ga. s.	Princess	6	-5	26.0	8.2	3.0	1906	Manistee, Mich.
23	207936		Ga. s.	Princess	14	10	43.5	14.0	4.2	1910	Deale, Md.
24	209746		Ga. s.	Princess	17	5	53.3	14.6	3.9	1912	Cromanton, Fla.
25	212214		Ga. s.	Princess	20	17	41.1	12.5	5.6	1914	Poulsbo, Wash.
26	215022		Ol. s.	Princess	21	11	48.9	13.2	6.4	1917	San Diego, Calif.
27	215045		Ga. s.	Princess	12	11	34.0	13.3	5.0	1907	Kennebunk, Me.
28	210594		Ga. s.	Princess	15	14	42.0	13.0	4.0	1918	Klawack, Wash.
29	218565		Ga. s.	Princess	13	9	35.5	10.8	3.7	1913	Chester, Conn.
30	223636		Ol. p.	Princess	75	44	78.0	18.4	5.9	1924	Los Angeles, Calif.
31	223887		Ga. s.	Princess	10	8	45.0	8.2	2.6	1924	Rochester, Ky.
32	230089		Ga. s.	Princess	27	16	41.7	14.9	5.8	1930	New Orleans, La.
33	221693		Ga. s.	Princess Anne	14	10	41.1	12.3	3.6	1921	Mount Vernon, Md.
34	219386		Ol. s.	Princess Pat	38	27	58.0	13.0	6.5	1919	Wrangell, Alaska
35	227188		Ol. s.	Princess Pat	17	8	47.4	14.2	3.8	1928	Biloxi, Miss.
36	208429		Ol. s.	Princess Virginia	20	13	49.7	14.5	4.8	1911	Lewistta, Va.
37	115833		Ol. s.	Princeton	43	21	57.2	15.6	8.3	1882	Buffalo, N. Y.
38	203140		Ga. s.	Princeton	14	13	49.7	16.5	4.3	1906	Atlantic City, N. J.
39	225145		Ol. s.	Princeton	45	31	60.2	14.9	7.5	1925	Seattle, Wash.
40	150426		Ga. s.	Priscilla	10	9	34.2	14.0	4.2	1888	Patchogue, N. Y.
41	208304		Ga. s.	Priscilla	31	18	44.0	18.6	5.0	1910	Warren, R. I.
42	211844		Ga. s.	Priscilla	8	7	32.9	12.4	3.8	1908	Inwood, N. Y.
43	212124		Ga. s.	Priscilla	12	8	48.4	9.0	4.0	1914	Niceville, Fla.
44	230663		Ga. s.	Priscilla	16	9	41.6	12.4	5.1	1931	Groton, Conn.
45	226686		Ga. s.	Priscilla D	7	5	34.0	8.9	3.9	1927	Little Creek, Del.
46	209674		Ol. s.	Priscilla II	24	7	45.0	16.6	5.3	1912	Friendship, Me.
47	220162		Ga. s.	Producer	10	8	34.0	10.3	4.2	1920	Treadwell, Alaska
48	216283		Ga. s.	Productor	8	7	40.6	10.0	2.6	1920	Unknown.
49	211494		Ga. s.	Progress	6	5	29.6	9.3	3.3	1913	Ketchikan, Alaska
50	212081	L.D.K.G.	Ol. s.	Progress	169	115	90.5	21.0	15.4	1914	Seattle, Wash.
51	223317		Ga. s.	Progress	16	13	43.2	12.6	5.2	1923	Sitka, Alaska
52	226376		Ol. s.	Progress	53	36	61.8	16.7	8.0	1927	Gig Harbor, Wash.
53	230922		Ol. s.	Progress	38	26	49.7	15.6	6.5	1931	Seattle, Wash.
54	211020		Ga. s.	Progressive	20	13	40.6	12.6	4.6	1913	do.
55	216054		Ga. s.	Promise	8	7	27.3	8.0	3.5	1909	Manitowoc, Wis.
56	224660		Ga. w.	PROMPT	21	21	57.0	13.0	2.7	1924	Point Pleasant, W. Va.
57	220153		Ga. s.	Pronto	14	11	39.7	11.9	4.6	1920	Willapa, Wash.
58	225523		Ol. s.	Pronto	42	29	58.7	15.9	7.0	1926	Dockton, Wash.
59	229718		Ol. s.	Pronto	24	16	50.0	13.2	5.3	1930	Kennebunk Port, Me.
60	230479		Ga. s.	Prospect Island	15	10	44.7	12.2	5.4	1931	Stockton, Calif.
61	211260		Ga. s.	Prospector	7	7	34.0	10.0	4.0	1911	Ellamar, Alaska
62	203254		Ga. s.	Prosper	10	6	34.6	11.0	3.2	1906	West Seattle, Wash.
63	221804		Ga. s.	Prosper	14	9	40.5	11.0	4.7	1921	Hadlock, Wash.
64	223350		Ol. s.	Prosperity	31	25	51.4	14.2	6.4	1923	Poulsbo, Wash.
65	215042		Ol. s.	Prosperity	35	28	54.0	14.8	6.4	1917	Tacoma, Wash.
66	219362		Ga. s.	Prosperity	6	5	34.0	10.7	2.3	1912	Chauvin, La.
67	225531		Ol. s.	Prosperity	70	47	68.3	18.5	9.2	1926	Tacoma, Wash.
68	200818		Ga. s.	Protector	12	11	42.7	11.6	3.7	1904	Atlantic City, N. J.
69	204391		Ga. s.	Protector	18	9	60.5	15.0	3.5	1907	New Orleans, La.
70	224100		Ol. s.	Protector	60	19	68.4	17.0	7.7	1924	Essex, Mass.
71	226927		Ol. s.	Protector	20	14	42.3	12.2	5.9	1927	Decatur, Wash.
72	210398		Ga. s.	Protector B	10	5	43.2	12.1	3.6	1912	Bayou Cook, La.

¹ Formerly (a st. s. Shaughraun,
(b st. s. Alpha.

Line No.	Service	Crew	Horse-power	Name of owner	Home port	Address of owner
1	Fer.	2	25	John J. Shippner.....	Cincinnati, Ohio.....	Powhatan Point, Ohio.
2	Tow.	2	52	Ira F. Wood.....	Seward, Alaska.....	Iditarod, Alaska.
3	Fsh.	2	16	Charles J. Belonga.....	Marquette, Mich.....	424 Pine Street.
4	Fsh.	2	25	Harold Morseth.....	Ketchikan, Alaska.....	Box 1033.
5	Fsh.	5	30	Jakob Matson.....	Tacoma, Wash.....	Forty-fourth and McKinley Streets.
6	Fsh.	6	60	Nordby Supply Co. (Alaska).....	Ketchikan, Alaska.....	
7	Fsh.	8	40	Stephen Kukura.....	Seattle, Wash.....	Anacortes, Wash.
8	Ptl.	3	b 130	Board of Police Commissioners.....	New York, N. Y.....	New Rochelle, N. Y.
9	Frt.	2	40	D. S. Williams.....	Washington, N. C.....	Ocracoke, N. C.
10	Fsh.	1	20	John Wallace.....	Juneau, Alaska.....	Hydaburg, Alaska.
11	Pas.	1	80	George Borst.....	Los Angeles, Calif.....	Long Beach, Calif.
12	Tow.	1	90	Libby, McNeill & Libby (Me.).....	Seattle, Wash.....	88 Hamlin Second Street.
13	Msc.	2	35	Benjamin Felton.....	Key West, Fla.....	1114 Fleming Street.
14	Fsh.	1	30	Farwest Fisheries (Wash.).....	Tacoma, Wash.....	Seattle, Wash.
15	Fsh.	2	16	Reinhart Jensen.....	Seattle, Wash.....	Poulsbo, Wash.
16	Fsh.	10	200	Edward Husby.....	do.....	Hansville, Wash.
17	Fsh.	1	16	C. W. Beale.....	Port Angeles, Wash.....	824 East Second Street.
18	Pas.	6	100	Ethel J. Neill.....	Ketchikan, Alaska.....	
19	Fsh.	2	32	Willard Daggett Co. (Me.).....	Portland, Me.....	South Portland, Me.
20	Fsh.	3	60	Salvatore Ferlito.....	Boston, Mass.....	15 Pine Street.
21	Tow.	1	75	J. C. Silveira.....	San Francisco, Calif.....	Orwoou, Calif.
22	Fsh.	2	6	Albert Olson.....	Grand Haven, Mich.....	Manistee, Mich.
23	Frt.	2	15	William Schmidt.....	Baltimore, Md.....	3912 Walnut Avenue.
24	Fsh.	1	25	C. J. Bryan.....	Tampa, Fla.....	General delivery, St. An- drews, Fla.
25	Fsh.	7	30	Booth Fisheries Co. (Del.).....	Seattle, Wash.....	Pier 11B, foot Wall Street.
26	Fsh.	2	50	Lawrence Oliver.....	San Diego, Calif.....	3586 Thirty-second Street.
27	Cod.	1	27	Dana B. Blackman.....	Boston, Mass.....	Brant Rock, Mass.
28	Fsh.	5	20	Mrs. Nellie Millar.....	Juneau, Alaska.....	Bayview, Alaska.
29	Pas.	1	30	Harold G. Thompson.....	New Haven, Conn.....	
30	Pas.	4	160	Wilmington Transportation Co. (Calif.).....	Los Angeles, Calif.....	Wilmington, Calif.
31	Pas.	2	25	H. L. Tucker.....	Louisville, Ky.....	Rockport, Ky.
32	Fsh.	3	130	Jules J. LeBouef.....	New Orleans, La.....	1024 St. Anthony Street.
33	Frt.	3	25	William P. Young.....	Crisfield, Md.....	Salisbury, Md.
34	Fsh.	2	88	Gilbert M. Chambers.....	Seward, Alaska.....	Seldovia, Alaska.
35	Oys.	4	24	Anthony G. Pitalo.....	Gulfport, Miss.....	Biloxi, Miss.
36	Frt.	1	120	P. Sanford Ross (N. J.).....	New York, N. Y.....	277 Washington Street, Jer- sey City, N. J.
37	Tow.	4	180	American Construction Co. (Del.).....	Cleveland, Ohio.....	Marion Building.
38	Pas.	3	40	George B. Gale.....	Philadelphia, Pa.....	Brigantine, N. J.
39	Msc.	2	60	Board of National Missions of the Presby- terian Church (N. Y.).....	New York, N. Y.....	156 Fifth Avenue.
40	Frt.	1	24	William Samatulski.....	Bridgeport, Conn.....	27 Henry Street.
41	Frt.	2	38	Eddie B. Blount, Estate of.....	Providence, R. I.....	Warren, R. I.
42	Fsh.	2	12	Lester & Toner (N. Y.).....	New York, N. Y.....	100 South Street.
43	Pas.	1	65	John N. Rogers.....	Pensacola, Fla.....	704 East Cervantes Street.
44	Fsh.	2	65	Charles F. Ferguson.....	New London, Conn.....	Groton, Conn.
45	Fsh.	1	28	Arthur William Rhelm.....	Wilmington, Del.....	Little Creek, Del.
46	Cod.	3	40	H. Marshall Gardiner.....	Vineyard Haven, Mass.....	Nantucket, Mass.
47	Msc.	1	14	Alice Hall.....	Juneau, Alaska.....	
48	Frt.	1	40	H. M. Ford.....	Norfolk, Va.....	Hopewell, Va.
49	Fsh.	1	8	L. A. Crane.....	Ketchikan, Alaska.....	Box 757.
50	Fsh.	5	b 210	Geo. W. Sands.....	Los Angeles, Calif.....	San Pedro, Calif.
51	Fsh.	3	20	David Howard.....	Sitka, Alaska.....	
52	Fsh.	8	b 80	Toma Nizetich.....	Los Angeles, Calif.....	San Pedro, Calif.
53	Fsh.	6	75	Haakon Thompson.....	Ketchikan, Alaska.....	Seattle, Wash.
54	Fsh.	5	20	Port Walter Herring and Packing Co. (Alaska).....	Juneau, Alaska.....	
55	Fsh.	2	b 12	Albert Gill.....	Milwaukee, Wis.....	Sheboygan, Wis.
56	Pas.	2	25	H. A. Carpenter.....	Pittsburgh, Pa.....	St. Marys, W. Va.
57	Tow.	2	35	Grays Harbor Log Patrol (Wash.).....	Seattle, Wash.....	Aberdeen, Wash.
58	Fsh.	8	55	John Skalentos.....	do.....	
59	Fsh.	3	120	John L. Corley Jr.....	Boston, Mass.....	Roslindale, Mass.
60	Frt.	1	60	I. L. Ettlinger.....	San Francisco, Calif.....	Exchange Building.
61	Msc.	1	12	Geo. E. Scott.....	Juneau, Alaska.....	Cordova, Alaska.
62	Fsh.	1	20	Victor Johnson.....	Wrangell, Alaska.....	Karheen, Alaska.
63	Pas.	1	30	Pilots Launch Co. (Wash.).....	Port Townsend, Wash.....	Seattle, Wash.
64	Fsh.	6	60	Nordby Supply Co. (Wash.).....	Ketchikan, Alaska.....	Do.
65	Fsh.	8	40	A. W. Brindlo.....	do.....	
66	Oys.	2	3	Leo Gloor.....	New Orleans, La.....	Houma, La.
67	Fsh.	5	b 100	Grace Thomas.....	Los Angeles, Calif.....	San Pedro, Calif.
68	Frt.	1	40	Inland Waterways, State of New Jersey.....	Philadelphia, Pa.....	Care F. Bragg, Ventnor City, N. J.
69	Frt.	5	60	Antun Vesich.....	New Orleans, La.....	3127 Dumaine Street.
70	Pol.	6	230	Commonwealth of Mass.....	Boston, Mass.....	State House.
71	Fsh.	3	50	William M. Jones.....	Seattle, Wash.....	Decatur, Wash.
72	Oys.	3	18	John M. Barlsich.....	New Orleans, La.....	Empire, La.

Line No.	Official No.	Signal letters	Rig	Name of vessel	Tonnage		Register dimensions			When built	Where built
					Gross	Net	Length	Breadth	Depth		
					Feet			Feet			
1	213088		Ga. s.	Providence.....	22	15	43.2	13.2	5.6	1915	Tacoma, Wash.....
2	217040		Ga. s.	Providence.....	59	40	64.8	21.0	5.0	1918	East Greenwich, R. I.
3	223673	MFKV	Ol. s.	PROVIDENCE SOCONY. +	1,199	753	252.9	40.1	12.8	1924	Camden, N. J.....
4	81863		Ga. s.	Provincetown Socony.....	23	13	42.2	14.8	4.7	1903	Greenport, N. Y.....
5	20452		Ga. s.	Prudence.....	20	16	40.2	13.5	4.3	1873	Bristol, R. I.....
6	208639		Ga. s.	Prudence.....	43	29	57.3	18.3	6.0	1911	Boothbay Harbor, Me.
7	200136		Ga. s.	Psyche.....	7	6	34.5	8.0	3.1	1903	Atlantic City, N. J.....
8	224447		Ga. s.	Ptarmigan.....	10	7	30.8	10.0	3.7	1924	Petersburg, Alaska.....
9	213309		Ga. s.	Pt. Defiance.....	32	22	51.4	14.3	6.3	1915	Tacoma, Wash.....
10	227733		Ga. s.	Puds.....	12	10	39.7	10.9	4.0	1918	Bremerton, Wash.....
11	230112		Ga. s.	Pueblos.....	45	17	67.2	15.0	7.4	1930	Morris Heights, N. Y.
12	215085		Ga. s.	Puffin.....	22	18	51.6	14.0	5.3	1917	Bremerton, Wash.....
13	210124		Ga. s.	Puget.....	23	15	41.7	12.8	5.6	1912	Seattle, Wash.....
14	216112		Ol. s.	Pulaski.....	20	13	49.8	12.1	5.4	1913	Los Angeles, Calif.....
15	204433		Ga. s.	Pungo.....	17	12	45.0	10.7	2.8	1907	Belhaven, N. C.....
16	227830		Ol. w.	PURE GYROL.....	53	44	64.7	18.0	3.7	1928	Charleston, W. Va.....
17	227024		Ga. s.	Pureta.....	9	6	30.0	11.2	4.0	1928	Key West, Fla.....
18	150910		Ga. s.	Puritan.....	12	8	50.0	13.0	3.2	1901	Bon Secour, Ala.....
19	213280		Ga. s.	Puritan.....	8	5	39.6	9.0	3.9	1915	Provincetown, Mass.....
20	227298		Ol. s.	Puritan.....	16	10	36.9	11.1	6.9	1928	Gig Harbor, Wash.....
21	228359		Ga. s.	Puritan.....	22	15	42.0	15.5	5.2	1929	West Norfolk, Va.....
22	150698		Ga. s.	Puritana.....	23	15	58.0	14.0	6.3	1895	Racine, Wis.....
23	230160		Ol. s.	PUROL PEP.....	380	284	140.9	29.1	10.8	1930	Beaumont, Tex.....
24	150895		Ga. s.	Push.....	12	10	39.0	13.7	3.3	1901	Stratford, Conn.....
25	227807		Ga. s.	Putimco.....	10	7	38.1	10.0	3.6	1908	Seattle, Wash.....
26	228825		Ol. s.	Pyramid.....	19	13	38.0	12.5	4.8	1929	Sitka, Alaska.....
27	209653		Ol. s.	Quadra.....	48	40	64.8	16.0	7.0	1912	Seattle, Wash.....
28	202396		Ga. s.	Quartette.....	10	5	46.0	10.4	3.2	1905	Irvington, Va.....
29	208051		Ga. s.	Quebec.....	11	11	33.0	8.5	3.5	1907	Pawtucket, R. I.....
30	20609		Ga. s.	Queen.....	17	8	49.6	13.3	4.3	1895	East Boston, Mass.....
31	202303		Ga. s.	Queen.....	10	9	38.2	12.2	4.2	1905	Mystic, Conn.....
32	204119		Ga. s.	Queen.....	13	10	43.7	10.0	5.2	1907	Marshfield, Oreg.....
33	206649		Ga. s.	Queen.....	9	6	44.7	8.2	3.5	1905	Stockton, Calif.....
34	208816		Ga. s.	Queen.....	22	15	43.6	12.9	5.9	1911	Seattle, Wash.....
35	211724		Ga. s.	Queen.....	8	6	33.9	8.8	3.2	1913	Treadwell, Alaska.....
36	212215		Ga. s.	Queen.....	13	8	38.0	12.0	3.6	1914	Marysville, Wash.....
37	202940		Ga. s.	Queen City.....	42	28	72.0	16.5	6.0	1906	Wildwood, N. J.....
38	226552		Ga. s.	Queen City.....	11	8	37.1	10.8	5.4	1927	Dockton, Wash.....
39	206735		Ga. s.	Queen Esther.....	11	10	41.0	9.5	3.7	1909	Cheboygan, Mich.....
40	226085		Ga. s.	Queen May.....	8	6	35.8	8.6	3.0	1926	Memphis, Tenn.....
41	222138		Ga. s.	Queen of the Lake.....	14	9	50.0	12.3	3.8	1922	Bigstone City, S. Dak.
42	20555		Ga. s.	Queen of the Sea.....	11	11	39.4	12.8	4.7	1873	Bath, Me.....
43	135332		Ga. s.	Quero.....	23	10	44.3	15.6	6.1	1878	Boston, Mass.....
44	221730		Ga. s.	Quest.....	19	7	47.5	16.0	2.9	1921	Biloxi, Miss.....
45	223877		Ga. w.	Quickstep.....	43	36	50.6	16.2	2.6	1924	Black Rock, Ark.....
46	230417		Ga. s.	Quick Step.....	19	13	54.6	13.7	4.5	1930	Laban, Va.....
47	20608		Ga. s.	Quick Time.....	10	9	52.0	14.1	3.2	1893	St. Peters, Md.....
48	214520		Ol. s.	Quilcene.....	43	29	61.8	15.6	7.4	1916	Gig Harbor, Wash.....
49	226513		Ol. s.	Quillayute.....	728	495	150.1	52.0	14.9	1927	Winslow, Wash.....
50	229230		Ol. s.	QUINCY.....	164	111	102.2	22.1	10.6	1929	Quincy, Mass.....
51	207335		Ga. s.	Quinnat.....	11	6	40.5	11.2	4.3	1910	Goble, Oreg.....
52	207845		Ga. s.	Quinnat.....	12	8	43.0	9.0	4.8	1910	San Francisco, Calif.....
53	20623		Ga. s.	Quo Vadis.....	15	12	35.4	14.2	4.2	1898	East Rockaway, N. Y.
54	224871		Ga. s.	Quo Vadis.....	13	9	49.8	8.5	4.4	1915	Baltimore, Md.....
55	211000		Ga. s.	R. D. 551.....	14	9	41.6	12.0	5.0	1908	Oakland, Calif.....
56	221401		Ga. s.	R. J.....	14	7	39.0	12.3	6.0	1921	Thomaston, Me.....
57	227228		Ga. w.	R. T.....	29	19	59.5	14.0	3.1	1928	Wolf Creek, Ky.....
58	229149		Ga. w.	R. J. B.....	112	112	74.5	26.6	3.2	1929	Bismarck, N. Dak.....
59	225968		Ga. s.	R. H. L. II.....	17	12	39.6	10.0	3.0	1926	Peoria, Ill.....
60	224152		Ga. s.	R. L. C.....	7	5	32.7	10.0	2.9	1924	Chauvin, La.....
61	228102		Ol. s.	R. O. C.....	19	6	48.5	15.2	4.0	1923	Biloxi, Miss.....
62	221466		Ga. s.	R. T. G.....	8	5	34.4	9.4	4.0	1903	Portsmouth, N. H.....
63	222168		Ga. s.	R. V. L. No. 1.....	28	15	55.7	15.5	6.1	1922	Stockton, Calif.....
64	226830		Ol. s.	R. V. L. No. 2.....	23	15	52.9	14.6	6.2	1927	Antioch, Calif.....
65	216850		Ga. s.	R. V. L. No. 3.....	12	7	43.1	11.4	4.4	1918	Sacramento, Calif.....

+ Formerly ga. s. We Three.

† Formerly ga. s. Madeleine.

‡ Formerly U. S. Navy ga. s. 6096.

§ Formerly ol. w. Bulldog.

¶ Formerly U. S. Navy launch.

‡ Formerly ga. s. Enterprise.

Line No.	Service	Crew	Horse-power	Name of owner	Home port	Address of owner
1	Fsh.	8	30	Peter Constanti.....	Tacoma, Wash.....	1021 Eleventh Street.
2	Frt.	1	60	Frank C. Stender & Co.....	Providence, R. I.....	86 Weybosset Street.
3	Tnk.	4	b 700	Standard Transportation Co. (Del.).....	New York, N. Y.....	26 Broadway.
4	Msc.	5	35	Standard Oil Co. (N. Y.).....	do.....	Do.
5	Fsh.	3	30	Frank DeCrescenzo.....	New Haven, Conn.....	230 Exchange Street.
6	Pas.	3	b 75	Prudence Island Navigation Co. (R. I.).....	Providence, R. I.....	Prudence Island, R. I.
7	Pas.	1	12	Anna Leeds.....	Philadelphia, Pa.....	Margate City, N. J.
8	Msc.	1	15	William C. Wright.....	Juneau, Alaska.....	
9	Fsh.	8	39	Martin Marin.....	Tacoma, Wash.....	Box 10A, Gig Harbor, Wash.
10	Pas.	2	35	Frank Green, jr.....	Philadelphia, Pa.....	39 Garfield Street, Millville, N. J.
11	Fsh.	6	b 600	William T. Hansen.....	Bridgeport, Conn.....	Fairfield, Conn.
12	Fsh.	4	40	Marine Products Corporation (Wash.).....	Ketchikan, Alaska.....	Thirtieth and Hosmer, Tacoma, Wash.
13	Fsh.	7	20	Oscar A. Olson.....	Seattle, Wash.....	3204 West Fourth Street.
14	Fsh.	2	65	A. Paladini.....	San Francisco, Calif.....	542 Clay Street.
15	Tow.	2	24	J. A. Hodges.....	Washington, N. C.....	Hobucken, N. C.
16	Tow.	1	100	Pure Oil Barge Co. (Del.).....	Pittsburgh, Pa.....	First National Bank Building.
17	Fsh.	2	14	Appleton Saunders.....	Key West, Fla.....	313 Peacon Lane.
18	Frt.	2	24	John Plash.....	Mobile, Ala.....	Bon Secour, Ala.
19	Cod.	3	24	Atlantic Coast Fisheries Corporation (N.Y.).....	Provincetown, Mass.....	16 Exchange Street, New York, N. Y.
20	Fsh.	2	30	A. Kolstrand.....	Tacoma, Wash.....	1414 South Twenty-third Street.
21	Frt.	1	85	Thomas A. Anderson.....	New York, N. Y.....	81 Winter Street, City Island, N. Y.
22	Pas.	1	50	Raymond W. Pillsbury.....	Grand Haven, Mich.....	257 Manistique Avenue.
23	Tnk.	7	400	Sabine Towing Co. (Tex.).....	Port Arthur, Tex.....	Box 252.
24	Oys.	2	b 14	Wallace N. Royden.....	New Haven, Conn.....	Milford, Conn.
25	Tow.	1	20	Puget Timber Co. (Wash.).....	Seattle, Wash.....	Marion Building, tona, Fla.
26	Fsh.	1	b 20	Johnny James.....	Sitka, Alaska.....	
27	Fsh.	7	100	Booth Fisheries Co. (Del.).....	Seattle, Wash.....	Pier 11B, foot Wall Street.
28	Oys.	2	15	Irvington Packing Co. (Va.).....	Reedville, Va.....	Irvington, Va.
29	Pas.	1	15	Paul Williams.....	Providence, R. I.....	125 Wilmarth Avenue, East Providence, R. I.
30	Pas.	1	37	Marblehead Transportation Co. (Mass).....	Salem, Mass.....	Marblehead, Mass.
31	Frt.	1	16	Francis X. Wilcox.....	New Bedford, Mass.....	South Dartmouth, Mass.
32	Tow.	1	50	Coos Bay Logging Co. (Oreg.).....	Marshfield, Oreg.....	North Bend, Oreg.
33	Pas.	2	30	Brock C. Schreiber.....	San Francisco, Calif.....	Inverness, Calif.
34	Fsh.	3	30	Hetta Packing Co. (T. A.).....	Ketchikan, Alaska.....	
35	Msc.	1	15	I. Sowerby.....	Juneau, Alaska.....	
36	Tow.	1	15	D. Tallman.....	Seattle, Wash.....	Marysville, Wash.
37	Pas.	4	100	Samuel A. Buck.....	Philadelphia, Pa.....	Wildwood, N. J.
38	Fsh.	2	20	John Thorgerson.....	Seattle, Wash.....	1716 West Fifty-seventh Street.
39	Fsh.	2	30	Emil Ellingson.....	Duluth, Minn.....	105 Lake Avenue South.
40	Pas.	1	42	C. O. Wofford (trustee).....	Memphis, Tenn.....	Welner, Ark.
41	Frt.	1	50	Edward G. Schuler.....	St. Paul, Minn.....	Corona, S. Dak.
42	Frt.	2	10	Eugene H. Davis.....	Portland, Me.....	Bristol, Me.
43	Frt.	2	5	Shubel C. Rich.....	Belfast, Me.....	12 Bridge Street.
44	Oys.	4	25	Dunbar-Dukate Co. (La.).....	New Orleans, La.....	New Orleans Bank Building.
45	Tow.	1	30	Vall-Donaldson Co. (Ind.).....	Memphis, Tenn.....	Marmaduke, Ark.
46	Fsh.	6	35	G. G. Burroughs.....	Newport News, Va.....	New Point, Va.
47	Frt.	1	20	Charles H. Laird.....	Reedville, Va.....	Irvington, Va.
48	Tow.	5	150	Pioneer Transport Co. (Wash.).....	Seattle, Wash.....	2501 Northlake Avenue.
49	Fer.	14	750	Sound Ferry Lines (Wash.).....	do.....	Colman Building
50	Cod.	14	380	R. O'Brien & Co. (Mass.).....	Boston, Mass.....	South Boston, Mass.
51	Fsh.	10	24	Alaska-Portland Packers Association (Oreg.).....	Juneau, Alaska.....	Portland, Oreg.
52	Ptl.	1	40	State of California Fish and Game Commission.....	San Francisco, Calif.....	Russ Building.
53	Msc.	2	10	Charles Pearsall.....	New York, N. Y.....	Babylon, N. Y.
54	Pas.	2	175	A. H. Compton.....	Philadelphia, Pa.....	6329 North Broad Street.
55	Tow.	1	65	M. A. Jenkins.....	San Francisco, Calif.....	Sacramento, Calif.
56	Frt.	1	32	Charles R. Grinnell.....	New Bedford, Mass.....	Woods Hole, Mass.
57	Tow.	2	50	J. J. Rodgers.....	Louisville, Ky.....	Wolf Creek, Ky.
58	Tow.	4	220	Benton Transportation Co. (N. Dak.).....	Pembina, N. Dak.....	Bismarck, N. Dak.
59	Fsh.	2	20	Louisiana Packing Co. (La.).....	New Orleans, La.....	Chauvin, La.
60	Pas.	2	b 40	Dennis Murphee.....	Baton Rouge, La.....	Jackson, Miss.
61	Fsh.	4	24	Mavor Fish & Oyster Co. (La.).....	Gulfport, Miss.....	East Beach and Maple Streets, Biloxi, Miss.
62	Msc.	1	20	R. T. Green Co. (Mass.).....	Boston, Mass.....	Chelsea, Mass.
63	Tow.	1	165	Rio Vista Lighterage Co. (Calif.).....	San Francisco, Calif.....	Rio Vista, Calif.
64	Frt.	1	b 165	do.....	do.....	Do
65	Tow.	1	b 85	do.....	do.....	Do.

⁷ Formerly U. S. Navy ga. s. R. T. G.

⁸ Formerly ^a ga. s. Pacific Sugar Corp. No. 2. ^b ga. s. Amalgamated Sugar Co. No. 1.

Line No.	Official No.	Signal letters	Rig	Name of vessel	Tonnage		Register dimensions			When built	Where built
					Gross	Net	Length	Breadth	Depth		
					Feet			Feet			
1	216851		Ga. s.	R. V. L. No. 4	11	6	42.3	11.0	4.6	1918	Stockton, Calif.
2	228866		Ol. s.	R. V. L. No. 6	36	15	40.1	15.0	7.2	1929	Antioch, Calif.
3	228463		Ol. s.	R. and B.	17	11	35.6	10.7	6.5	1929	Seattle, Wash.
4	227077		Ga. w.	R. & B.	22	11	49.0	13.2	2.9	1908	Cut Off, La.
5	210525		Ga. s.	R. & D.	7	5	27.2	9.0	3.2	1910	Green Bay, Wis.
6	228115		Ga. s.	R. Ogarrio	18	10	47.8	10.2	4.2	1917	South Boston, Mass.
7	227919		Ol. s.	R. A. McDonald	16	6	40.8	11.0	6.2	1928	Everett, Wash.
8	226164		Ga. s.	R. B. Coleman	15	6	40.1	13.5	6.3	1926	Vinal Haven, Me.
9	223164		Ol. s.	R. B. Hawley	117	45	86.5	22.7	10.0	1923	Millford, Del.
10	221954		Ol. s.	R. B. Stinson	24	10	52.2	15.8	6.1	1922	Friendship, Me.
11	227995		Ol. s.	R. C. Brown	53	30	60.4	19.5	6.8	1928	Ruark, Va.
12	209688		Ol. s.	R. C. Lundy	34	23	54.6	16.6	6.2	1912	Brooklyn, N. Y.
13	203568		Ga. s.	R. D. Sheppard	34	18	63.0	20.5	5.5	1906	Greenwich, N. J.
14	213042		Ol. s.	R. E. Helen	15	10	36.7	10.5	5.0	1915	Manitowoc, Wis.
15	225119		Ol. s.	R. E. Parks	26	18	54.0	16.3	5.3	1925	Crisfield, Md.
16	209457		Ol. s.	R. G. Halford	20	13	51.7	14.1	5.0	1911	Vallejo, Calif.
17	111276		Ga. s.	R. J. Creswell	6	5	26.5	11.8	3.5	1900	Cape May, N. J.
18	213664		Ga. s.	R. J. Taylor II	17	12	46.4	14.0	5.0	1915	Baltimore, Md.
19	210335		Ga. s.	R. L. Brown	11	8	49.6	12.6	4.4	1912	Palmer, Va.
20	223428		Ga. s.	R. M. DeGarmo	24	16	49.1	14.4	4.4	1923	South Jacksonville, Fla.
21	230610		Ga. s.	R. M. Hubbard	25	17	51.2	16.0	4.8	1931	Hudson, Md.
22	110798		Ga. s.	R. N. Elsey	6	5	40.5	10.7	2.9	1888	Taylor's Island, Md.
23	225928		Ga. w.	R. T. Houk III	20	15	55.0	11.9	2.4	1926	Paducah, Ky.
24	230301		Ol. s.	R. W. CONFER	37	21	54.3	15.0	6.6	1930	Portland, Ore.
25	228289		Ol. s.	R. W. HOLST	184	155	114.2	28.0	5.3	1929	Toledo, Ohio.
26	215966		Ga. s.	R. W. Marshall	14	11	48.0	12.4	2.8	1917	Cut Off, La.
27	230450		Ol. w.	R. W. Turner	54	54	70.0	20.0	3.0	1930	Madison, Ind.
28	224558		Ga. s.	R. & A. Jeffries	67	29	79.9	22.0	6.5	1925	Dorchester, N. J.
29	111189		Ga. s.	R. F. M. Bunting	8	5	34.5	13.7	3.6	1898	Chincoteague, Va.
30	228021		Ol. s.	R. Eugene Ashley	76	39	83.0	19.0	9.1	1928	Thomaston, Me.
31	230260		Ga. s.	Racket	8	6	29.7	9.8	2.0	1929	Juneau, Alaska
32	225232		Ga. s.	Radcliffe	9	6	37.5	10.1	4.0	1916	Ipswich, Mass.
33	229666		Ol. s.	Radlant	26	18	44.6	13.5	6.6	1930	Seattle, Wash.
34	220238		Ga. s.	Radio	41	28	54.5	15.5	7.3	1920	Dockton, Wash.
35	225602		Ga. s.	Radio	11	7	38.0	10.5	5.1	1926	Port Hadlock, Wash.
36	223038		Ol. s.	Radio	76	63	74.8	18.6	8.1	1923	Seattle, Wash.
37	224708		Ol. s.	Radio	13	9	35.3	10.4	5.7	1925	do
38	226310		Ol. s.	Radio	39	26	55.4	15.8	6.9	1927	do
39	227222		Ga. s.	Radio III	13	8	37.4	9.8	4.7	1927	San Diego, Calif.
40	210606	LCKK	Ol. s.	RADIUM	339	230	140.4	23.2	13.0	1912	Baltimore, Md.
41	130870		Ga. s.	Rae	25	20	57.3	16.0	3.9	1900	Pocomoke City, Md.
42	221623		Ga. s.	Rae	9	8	30.2	12.5	3.1	1900	Unknown
43	226346		Ol. s.	Rail	20	9	44.8	13.2	5.2	1927	Oakland, Calif.
44	110060		Ga. s.	Railroad	36	28	53.9	19.5	6.3	1872	Castine, Me.
45	225088		Ga. s.	Rainbow	8	5	34.2	11.0	2.7	1925	Chauvin, La.
46	206358		Ga. s.	Rainbow	14	10	36.2	13.0	4.7	1909	Dockton, Wash.
47	207837		Ga. s.	Rainbow	8	6	32.0	9.7	4.1	1910	Port Townsend, Wash.
48	213005		Ga. s.	Rainbow	9	6	32.0	9.5	4.4	1911	Manitowoc, Wis.
49	214193		Ga. w.	Rainbow	6	6	50.0	10.5	1.5	1916	Terre Haute, Ind.
50	218743		Ga. s.	Rainbow	6	5	29.8	8.6	3.9	1919	Seattle, Wash.
51	224275		Ga. s.	Rainbow	13	11	34.7	9.8	4.2	1924	Detroit Harbor, Wis.
52	229339		Ol. s.	Rainbow	121	87	79.3	22.4	8.8	1930	Los Angeles, Calif.
53	228765		Ol. s.	Rainbow	92	63	89.3	21.6	10.0	1929	Essex, Mass.
54	204171		Ga. s.	Rainier	10	10	45.0	8.0	3.0	1907	Clinton, Iowa.
55	205638		Ga. s.	Rainier	14	10	35.8	12.0	4.2	1908	Dockton, Wash.
56	223500		Ol. s.	Rainier	47	39	56.8	15.4	7.9	1923	Poulsbo, Wash.
57	223666		Ga. s.	Rainier	9	6	34.2	9.7	4.4	1924	Seattle, Wash.
58	218608		Ga. s.	Rainy Lake	27	18	64.8	9.8	5.2	1910	De Pere, Wis.
59	230014	MJCH	Ol. s.	Rajo	247	180	104.2	25.6	11.5	1930	Los Angeles, Calif.
60	228789		Ol. s.	Rally	54	37	62.6	16.8	7.9	1929	Tacoma, Wash.
61	210910		Ga. s.	Ralph II	20	13	42.7	13.0	5.6	1913	do
62	209782		Ga. s.	Ralph J.	28	21	56.2	17.0	4.6	1912	Holly Beach, N. J.
63	227128		Ga. s.	Ralph J.	7	6	27.7	8.5	3.2	1917	Pensaukee, Wis.
64	201908		Ol. s.	Ralph E. Havens	48	24	66.6	18.6	5.4	1905	Madison, Md.
65	222698		Ol. s.	RALPH H. SIDWAY	30	20	53.0	15.2	8.2	1922	Buffalo, N. Y.
66	110694		Ga. s.	Rambler	21	19	37.4	14.0	4.0	1982	San Francisco, Calif.
67	203083		Ga. s.	Rambler	34	14	67.2	15.3	5.0	1906	Seaford, Del.
68	204479		Ga. s.	Rambler	12	8	33.0	9.5	3.7	1907	Ballard, Wash.
69	207242		Ga. s.	Rambler	16	13	36.5	12.0	4.9	1910	Tacoma, Wash.
70	210905		Ga. s.	Rambler	8	6	31.0	10.0	4.6	1913	do
71	211641		Ga. s.	Rambler	8	7	32.0	9.6	3.8	1905	Manitowoc, Wis.
72	212229		Ga. s.	Rambler	8	7	27.9	9.7	4.2	1913	Wallington, Conn.

¹ Formerly Amalgamated Sugar Co. ga. s. No. 2.

² Formerly ^a ga. s. Sparrow II.
^b U. S. Navy ga. s. Sparrow II.

³ Formerly ga. s. Ernl.

⁴ Formerly ^a slip. Nomad.
^b slip. Sweetheart.

Line No.	Service	Crew	Horse-power	Name of owner	Home port	Address of owner
1	Tow.	1	b 85	Rio Vista Lighterage Co. (Calif.)	San Francisco, Calif.	Rio Vista, Calif.
2	Frt.	1	210	do.	do.	Do.
3	Fsh.	1	b 45	B. L. Burgess	Petersburg, Alaska	
4	Frt.	3	16	Duard Eymard	New Orleans, La.	Cut Off, La.
5	Fsh.	2	15	Bert J. Le Clair	Milwaukee, Wis.	Jacksonport, Wis.
6	Tow.	2	120	Texas Co. (Del.)	Wilmington, Del.	7 West Tenth Street.
7	Tow.	1	75	Weyerhaeuser Timber Co. (Wash.)	Tacoma, Wash.	Tacoma Building.
8	Cod.	6	18	Carabello Fish & Oyster Co. (Fla.)	Apalachicola, Fla.	Carrabelle, Fla.
9	Tow.	5	225	Wilson M. Vinyard	Wilmington, Del.	Milford, Del.
10	Frt.	1	45	Franz Gerhard Janssen	New London, Conn.	Stonington, Conn.
11	Tnk.	3	75	J. E. Wilkins, sr.	Newport News, Va.	Perrin, Va.
12	Fsh.	3	90	Anton Lundy	New York, N. Y.	2245 Ermons Avenue (B.)
13	Oys.	6	18	S. Ware Sheppard	Philadelphia, Pa.	98 West Commerce Street.
14	Fsh.	4	b 30	Albert Goodmander	Milwaukee, Wis.	Washington Island, Wis.
15	Fsh.	2	36	C. A. Lockerman	Crisfield, Md.	Route No. 1.
16	Tow.	1	90	Bay Cities Transportation Co. (Calif.)	San Francisco, Calif.	Pier 5.
17	Pas.	1	18	Leslie P. Bate	Philadelphia, Pa.	R. F. D., Cape May, N. J.
18	Frt.	1	45	J. G. Lamp	Baltimore, Md.	606 South Broadway.
19	Fsh.	3	20	Hathaway Lawson	Reedville, Va.	White Stone, Va.
20	Tow.	3	120	Florida East Coast Ry. Co. (Fla.)	St. Augustine, Fla.	
21	Frt.	2	36	Raymond L. Harrison	Cambridge, Md.	Sherwood, Md.
22	Frt.	2	18	Ralph M. McCully	Baltimore, Md.	700 Woodburne Avenue.
23	Tow.	1	20	R. T. Houck	St. Louis, Mo.	Dayton, Ohio.
24	Tow.	1	160	Western Transportation Co. (Oreg.)	Portland, Oreg.	Pitcock Block.
25	Frt.	4	240	Vermillion Sand & Supply Co. (Ohio)	Sandusky, Ohio	Vermilion, Ohio.
26	Frt.	2	20	Odon Chouest	New Orleans, La.	Lockport, La.
27	Tow.	5	100	Selby Turner	Evansville, Ind.	Madison, Ind.
28	Oys.	12	50	Robert L. Jeffries	Philadelphia, Pa.	Port Norris, N. J.
29	Oys.	3	21	William C. Bunting, jr.	Cape Charles, Va.	Chincoteague, Va.
30	Frt.	8	170	John G. Murkey	New Bedford, Mass.	107 North William Street, Fair Haven, Mass.
31	Msc.	1	60	George A. Comstock	Juneau, Alaska	Box 582.
32	Pas.	1	60	Martin W. Connolly	Boston, Mass.	65½ Green Street.
33	Fsh.	7	40	D. G. McLean	Seattle, Wash.	Port Madison, Wash.
34	Fsh.	8	b 50	Visco Karmelich	Los Angeles, Calif.	San Pedro, Calif.
35	Fsh.	2	25	Theodor Lervold	Seattle, Wash.	Bangor, Wash.
36	Fsh.	15	100	Alfred Howe	Ketchikan, Alaska	
37	Fsh.	2	45	John G. Hansen	Seattle, Wash.	Port Blakely, Wash.
38	Fsh.	9	90	Sebastian Stuart Fish Co. (Wash.)	do.	Spokane Street Dock.
39	Pas.	1	66	Edward Jones, jr.	San Diego, Calif.	1029 South Twenty-sixth Street.
40	Frt.	6	b 300	Gulf Refining Co. (Tex.)	Port Arthur, Tex.	West Port Arthur, Tex.
41	Frt.	5	36	Frank McCabe	Charleston, S. C.	114 Rutledge Avenue.
42	Pas.	1	6	Wm. M. Davis	Philadelphia, Pa.	Penns Grove, N. J.
43	Fsh.	1	b 70	Alaska Packers Association (Calif.)	San Francisco, Calif.	111 California Street.
44	Frt.	2	30	Leon A. Mason	Bath, Me.	Boothbay Harbor, Me.
45	Fsh.	2	20	Carl Ellender	New Orleans, La.	Montegut, La.
46	Fsh.	7	20	Mabel Miller	Ketchikan, Alaska	Box 504.
47	Tow.	1	20	Antone Carlson	do.	Box 931.
48	Msc.	1	20	Walter C. Bruszer	Chicago, Ill.	3360 East Ninety-first Street.
49	Msc.	1	25	David L. Taylor	Evansville, Ind.	Meron, Ind.
50	Fsh.	8	9	Gust Hanson	Seattle, Wash.	Port Madison, Wash.
51	Fsh.	3	28	John B. Young	Milwaukee, Wis.	Washington Island, Wis.
52	Fsh.	10	b 300	Joseph V. Giacomi	Los Angeles, Calif.	San Pedro, Calif.
53	Cod.	10	200	J. O. Brigham	Boston, Mass.	Dorchester, Mass.
54	Pas.	1	36	Burlington Sand & Gravel Co.	Des Moines, Iowa	Front and Market Streets, Burlington, Iowa.
55	Fsh.	2	16	Booth Fisheries Co. (Del.)	Seattle, Wash.	Pier 11B, foot Wall Street.
56	Fsh.	8	65	Bernard Hanson	Ketchikan, Alaska	Box 1676.
57	Fsh.	1	16	Joseph F. Saehar	Sitka, Alaska	
58	Pas.	2	60	Fred Lessard	Duluth, Minn.	Ranier, Minn.
59	Fsh.	14	b 350	John Rados	Los Angeles, Calif.	San Pedro, Calif.
60	Fsh.	10	b 120	Tony Spanjcl	Tacoma, Wash.	Gig Harbor, Wash.
61	Fsh.	7	40	Ben Carlsen	Seattle, Wash.	7749 Thirty-first Avenue.
62	Pas.	2	100	Ralph W. Johnson	Philadelphia, Pa.	Cape May, N. J.
63	Fsh.	3	b 15	John M. Johnson	Milwaukee, Wis.	Pensaukee, Wis.
64	Tow.	5	200	Florida West Coast Towing Co. (Fla.)	Tampa, Fla.	St. Petersburg, Fla.
65	Tow.	6	180	Marine Transit Corporation (N. Y.)	New York, N. Y.	17 Battery Place.
66	Fsh.	2	10	Louis Susort	Ketchikan, Alaska	Petersburg, Alaska.
67	Frt.	2	36	Vandever S. Homan	Philadelphia, Pa.	Penns Grove, N. J.
68	Tow.	1	20	J. F. Lavarne	Seattle, Wash.	Edmonds, Wash.
69	Fsh.	5	20	Albert Pfundt	do.	Holly, Wash.
70	Fsh.	3	12	James S. Shelton	Ketchikan, Alaska	
71	Pas.	1	16	J. V. Allen	Houston, Tex.	1206 Charters Street.
72	Msc.	1	b 20	Victor Rice	New Haven, Conn.	R. F. D. 70.

§ Formerly ga. s. Leader.

Line No.	Official No.	Signal letters	Rlg	Name of vessel	Tonnage		Register dimensions			When built	Where built
					Gross	Net	Length	Breadth	Depth		
					Feet						
1	215515		Ga. s.	Rambler	12	10	36.6	10.2	3.8	1917	Everett, Wash.
2	217670		Ga. w.	Rambler	18	11	61.0	11.3	2.5	1918	Rumsoy, Ky.
3	219828		Ga. s.	Rambler	12	10	36.0	9.5	2.4	1912	Rogers City, Mich.
4	223770		Ol. s.	Rambler	54	44	54.5	18.4	7.5	1924	St. James, Mich.
5	228417		Ga. s.	Rambler	15	12	36.8	11.0	4.2	1923	Oconto, Wis.
6	227719		Ga. s.	Rambler	8	5	32.2	9.4	2.8	1928	Jacobsville, Mich.
7	228050		Ga. s.	Rambler	18	12	50.8	10.0	5.0	1916	Greenport, N. Y.
8	229177		Ga. s.	Rambler	9	6	28.9	9.5	3.5	1928	Green Bay, Wis.
9	229417		Ga. s.	Rambler	8	7	33.4	11.0	4.0	1930	Parkertown, N. J.
10	230806		Ga. w.	Rambler	14	8	33.0	10.0	2.0	1932	Jeffersonville, Ind.
11	228903		Ga. s.	Rambler II	25	20	47.0	12.4	3.3	1926	Rogers City, Mich.
12	212170		Ga. s.	Rambler III	18	10	46.5	12.1	5.6	1914	Astoria, Ore.
13	212870		Ga. s.	RAMON	775	537	202.7	39.8	8.3	1914	Pittsburg, Calif.
14	110890		Ga. s.	Ramona	41	32	58.5	19.4	6.5	1890	Benicia, Calif.
15	111427		Ga. w.	Ramona	15	12	62.5	15.9	2.3	1902	Higginsport, Ohio.
16	208780		Ga. s.	Ramona	8	6	31.5	9.0	3.0	1911	Seattle, Wash.
17	215287		Ga. s.	Ramona	13	10	50.0	9.0	4.0	1917	Anacortes, Wash.
18	222251		Ol. s.	Ramona	14	9	48.6	12.1	4.6	1917	San Pedro, Calif.
19	227951		Ol. s.	Ramona	45	18	73.2	17.0	7.0	1928	Kennebunkport, Me.
20	228113		Ga. s.	Ramona	9	6	30.6	10.0	2.6	1928	Berwick, La.
21	229246		Ol. s.	Ramona	27	18	42.1	13.0	5.2	1929	Sturgeon Bay, Wis.
22	226029		Ga. s.	Ramos	25	10	45.3	14.4	5.2	1926	Fernandina, Fla.
23	229130		Ol. s.	Rancocas	17	9	46.5	13.1	5.0	1929	Delanco, N. J.
24	117121		Ga. s.	Ranger	9	6	35.3	12.4	6.0	1902	Brean, Me.
25	204953		Ol. s.	Ranger	12	10	44.0	10.6	5.0	1908	Marshfield, Ore.
26	111240		Ol. s.	Ranger	31	21	58.8	14.3	5.5	1899	Hoquiam, Wash.
27	222327		Ga. s.	Ranger	10	8	40.0	11.7	3.1	1922	Darby, Pa.
28	222389		Ga. w.	Ranger	23	14	56.6	11.9	3.0	1922	Wolf Creek, Ky.
29	225506		Ga. s.	Ranger	44	30	59.5	15.6	7.5	1926	Gig Harbor, Wash.
30	227014		Ol. s.	Ranger	67	34	67.0	18.5	8.7	1927	Los Angeles, Calif.
31	227038		Ga. s.	Ranger	13	9	38.7	9.7	2.6	1927	Peoria, Ill.
32	228092		Ol. s.	Ranger	37	13	58.8	17.0	6.3	1928	West Norfolk, Va.
33	213063		Ga. s.	Ranzo	8	5	30.9	9.4	4.1	1915	Everett, Wash.
34	229010		Ga. s.	Raphael S.	18	7	41.5	14.9	3.9	1929	Pascagoula, Miss.
35	229146		Ga. s.	Rapid	10	7	37.2	10.2	5.2	1910	Baltimore, Md.
36	229320		Ol. s.	Rap III	12	8	35.7	10.8	5.1	1929	Seattle, Wash.
37	211678		Ga. s.	Rapid Transit II	21	19	59.0	12.3	4.6	1913	Indian River, Mich.
38	225233		Ga. s.	Rapier	39	39	65.0	16.0	3.4	1925	Spotsville, Ky.
39	229874		Ol. s.	RABITAN SUN	533	300	189.3	31.1	11.2	1930	Chester, Pa.
40	223412		Ga. w.	Rascal	57	19	65.0	14.0	2.2	1923	Parkersburg, W. Va.
41	228211		Ga. s.	Rauma	10	6	35.7	10.5	4.9	1929	Seattle, Wash.
42	211440		Ga. s.	Raven	6	5	37.6	8.2	2.8	1913	Wit, N. C.
43	213964		Ga. s.	Raven	37	11	64.3	15.6	6.3	1916	Oakland, Calif.
44	222557		Ga. s.	Raven	9	6	32.4	10.5	3.2	1922	Hoonah, Alaska.
45	218931		Ga. s.	Ravendale	9	6	36.7	11.9	2.9	1919	Cut Off, La.
46	111170		Ga. s.	Ray	13	10	51.0	14.3	3.7	1897	Elizabeth City, N. C.
47	223035		Ga. s.	Ray	23	18	55.5	15.0	3.5	1923	Charlotte Harbor, Fla.
48	111459		Ga. s.	Ray II	8	6	31.0	12.2	3.8	1903	Nyack, N. Y.
49	214553		Ga. s.	Ray II	15	7	42.6	11.5	6.4	1916	Balboa, Calif.
50	223309		Ol. s.	Ray F.	14	9	49.3	14.6	4.3	1923	Vermillion, Ohio.
51	216266		Ga. s.	Ray Davis	13	9	38.4	11.0	3.5	1918	Sebawing, Mich.
52	219439		Ga. s.	Ray R. Clark	23	15	54.4	13.6	4.7	1918	Los Angeles, Calif.
53	221538		Ga. s.	Ray Fish No. 1	15	6	36.9	11.7	4.6	1921	Patchogue, N. Y.
54	221539		Ga. s.	Ray Fish No. 2	12	8	35.9	11.7	4.3	1921	Long Branch, N. Y.
55	225650		Ol. s.	Rayee	18	8	44.0	11.5	6.4	1925	Beaumont, Tex.
56	207399		Ga. s.	Raymond	11	7	38.6	11.6	3.3	1910	South Bend, Wash.
57	213888		Ga. s.	Raymond	49	36	60.4	18.7	6.3	1916	Solomons, Md.
58	225898		Ol. s.	Raymond	52	35	62.7	16.0	7.7	1917	Havana, Cuba.
59	227082		Ga. s.	Raymond	51	42	64.9	24.0	4.3	1925	Algonac, Mich.
60	207256		Ga. s.	Raymond B.	6	6	24.8	7.8	2.6	1907	Oconto, Wis.
61	220728		Ga. s.	Raymond B.	15	6	41.8	13.4	5.0	1917	Searsport, Me.
62	225919		Ga. s.	Raymond F. Watts	10	7	34.5	11.6	4.4	1923	East Quogue, N. Y.
63	228178		Ol. s.	Raymond	87	59	84.3	21.7	10.0	1929	Essex, Mass.
64	209937		Ga. s.	Reading Girl	9	8	45.0	8.0	3.8	1907	Beaumont, Tex.
65	209443		Ga. s.	Ready	22	14	62.4	15.0	3.8	1911	Palmer, Va.
66	210913		Ga. s.	Real	13	9	37.5	13.0	5.3	1913	Los Angeles, Calif.
67	218710		Ga. s.	Realton	36	29	56.0	15.5	6.9	1919	Bellingham, Wash.
68	204756		Ga. s.	Reaper	22	13	51.6	16.3	4.0	1907	Smyrna, N. C.
69	226049		Ga. s.	Reba	19	19	61.9	10.0	2.3	1927	Boonesborough, Ky.
70	213439		Ga. s.	Reba Grant	7	7	30.5	12.7	3.8	1901	Port Republic, N. J.
71	111249		Ga. s.	Reba May	6	6	39.0	13.6	3.3	1899	Crisfield, Md.

¹ Formerly ol. s. I. S. E. 11.

² Formerly sloop Stella M. Coffin.

³ Formerly ga. s. San Pedro.

Line No.	Service	Crew	Horse-power	Name of owner	Home port	Address of owner
1	Fsh.	3	10	Chris Lien	Petersburg, Alaska	
2	Tow.	2	32	Dixie Bee Line Ferry Co. (Ky.)	Louisville, Ky.	Henderson, Ky.
3	Fsh.	2	20	John H. Cross	Grand Haven, Mich.	Charlevoix, Mich.
4	Frt.	3	90	Roland McDonough	Grand Haven, Mich.	St. James, Mich.
5	Fsh.	3	b 28	Wesley G. Reed	Milwaukee, Wis.	Oconto, Wis.
6	Fsh.	2	18	Eino Hunki	Sault Ste. Marie, Mich.	Jacobsville, Mich.
7	Cod.	2	600	Arthur D. Brown	Portland, Me.	68 Edgewood Avenue.
8	Pas.	1	40	Comley H. Wilson	Philadelphia, Pa.	Leeds Point, N. J.
9	Fsh.	3	40	Leo Hermes	Milwaukee, Wis.	Green Bay, Wis.
10	Pas.	1	5	James E. Black	Louisville, Ky.	Jeffersonville, Ind.
11	Fsh.	4	20	Fred Schmekel	Port Huron, Mich.	Rogers City, Mich.
12	Fsh.	1	65	P. J. McGowan & Sons (Wash.)	Astoria, Oreg.	McGowan, Wash.
13	Fer.	4	b 600	Sacramento Northern Railway (Calif.)	San Francisco, Calif.	Mills Building.
14	Fsh.	3	60	John Ronan	San Diego, Calif.	3011 Thirty-third Street.
15	Msc.	3	40	Frank A. Pfaff	Cincinnati, Ohio	Sixth Street and Mount Echo Road.
16	Mso.	1	20	John Loseth	Petersburg, Alaska	
17	Pas.	2	24	Yacht Charters (Wash.)	Seattle, Wash.	Box 208.
18	Pas.	2	90	Mikel Tony	Los Angeles, Calif.	Long Beach, Calif.
19	Cod.	7	110	John H. Powers	Gloucester, Mass.	Rear 89 Rogers Street.
20	Fsh.	1	18	Wm. T. Landers	New Orleans, La.	Box 66, Berwick, La.
21	Fsh.	3	45	Maurice Martin	Milwaukee, Wis.	Washington, Island, Wis.
22	Fsh.	3	36	Antonio H. Ramos	Fernandina, Fla.	
23	Tow.	1	100	Eastern Sand & Gravel Corporation (Del.)	Philadelphia, Pa.	1508 Widener Building.
24	Pas.	1	30	Maxwell B. Clark	New York, N. Y.	Mamoronneck, N. Y.
25	Tow.	1	65	Pacific States Lumber Co. (Del.)	Marshfield, Oreg.	San Francisco, Calif.
26	Tow.	2	110	Allman-Hubble Tug Boat Co. (Wash.)	Seattle, Wash.	Hoquiam, Wash.
27	Fsh.	1	18	John M. Ebersole	Philadelphia, Pa.	Reading, Pa.
28	Tow.	3	25	Louis Igert	Louisville, Ky.	Paducah, Ky.
29	Fsh.	8	50	Pete Flamongo	Tacoma, Wash.	6029 Montgomery Street.
30	Fsh.	9	b 150	Giuseppe Rappa	Los Angeles, Calif.	Monterey, Calif.
31	Tow.	1	20	East Cairo Ferry Co. (Ky.)	St. Louis, Mo.	Cairo, Ill.
32	Fsh.	3	75	C. T. Watkins	Newport News, Va.	Messick, Va.
33	Fsh.	1	14	W. F. Stiven	Ketchikan, Alaska	
34	Oys.	5	b 24	M. M. Flechas	Gulfport, Miss.	Pascagoula, Miss.
35	Frt.	1	35	Jarka Corporation (Md.)	Baltimore, Md.	408 Water Street.
36	Fsh.	3	b 24	Odin Isaacson	Seward, Alaska	Route 2, Everett, Wash.
37	Pas.	2	30	Arthur T. Hamper	Grand Haven, Mich.	Indian River, Mich.
38	Tow.	3	70	Rapier Sugar Feed Co. (Ky.)	Louisville, Ky.	Owensboro, Ky.
39	Tnk.	9	300	Sun Oil Co. (N. J.)	Philadelphia, Pa.	1608 Walnut Street.
40	Tow.	1	40	Anthony Swingler	Pittsburgh, Pa.	General delivery, Parkersburg, W. Va.
41	Fsh.	2	30	Iver Ekren	Seattle, Wash.	Kingston, Wash.
42	Fsh.	1	12	R. L. Turlington	Newport News, Va.	R. F. D. No. 1, Hilton Village, Va.
43	Fsh.	1	b 80	Alaska Packers Association (Calif.)	San Francisco, Calif.	111 California Street.
44	Fsh.	2	15	Mark Williams	Ketchikan, Alaska	Care Peter McKay, Box 346.
45	Oys.	3	12	Emille Angelette	New Orleans, La.	Cut Off, La.
46	Frt.	2	42	C. H. Leavy	Elizabeth City, N. C.	Columbia, N. C.
47	Fsh.	1	50	T. C. Crosland	Tampa, Fla.	Punta Gorda, Fla.
48	Pas.	1	24	Edward Rae	New York, N. Y.	Jackson Heights, N. Y.
49	Tow.	1	50	C. G. Rodger	Los Angeles, Calif.	Balboa, Calif.
50	Pas.	3	45	Charles H. Strong Son Co. (Ohio)	Cleveland, Ohio	Sweetland Building.
51	Fsh.	2	32	John Ringling Estates (Fla.)	Tampa, Fla.	Sarasota, Fla.
52	Pit.	2	65	City of Long Beach (Calif.)	Los Angeles, Calif.	Long Beach, Calif.
53	Fsh.	3	100	Vernon Vaughn	New York, N. Y.	Water Mill, L. I., N. Y.
54	Fsh.	3	40	Robert Patrick	do	Newark, N. J.
55	Tow.	2	60	Harbor Towing & Transportation Co	Houston, Tex.	620 Cotton Exchange Building.
56	Tow.	1	35	Sunset Boat Co. (Wash.)	Seattle, Wash.	Raymond, Wash.
57	Frt.	1	70	D. E. Foote & Co. (Del.)	Baltimore, Md.	Allcanna and Chester Streets.
58	Tow.	3	120	Standard Dredging Co. (N. J.)	New York, N. Y.	233 Broadway.
59	Fer.	1	60	George C. Raymond	Port Huron, Mich.	Algonac, Mich.
60	Fsh.	2	6	Frank House	Milwaukee, Wis.	Oconto, Wis.
61	Fsh.	1	36	Stockton Canning Co. (Me.)	Belfast, Me.	Stockton Springs, Me.
62	Pas.	2	40	Raymond Watts	New York, N. Y.	Bay Shore, N. Y.
63	Cod.	14	220	Henry W. Curtis, Jr.	Gloucester, Mass.	17 Chestnut Street.
64	Msc.	1	28	John Hackradt	Houston, Tex.	Bellville, Tex.
65	Oys.	2	25	B. T. Chilton, jr.	Reedville, Va.	Palmer, Va.
66	Pas.	1	35	San Pedro Transpn. Co. (Calif.)	Los Angeles, Calif.	San Pedro, Calif.
67	Fsh.	7	40	George T. Jurich	Seattle, Wash.	165 Howe Street.
68	Fsh.	12	20	Taylor's Creek Fish Scrap & Oil Co. (N. C.)	Beaufort, N. C.	
69	Tow.	2	32	O. F. Shearer	Louisville, Ky.	Winchester, Ky.
70	Fsh.	1	32	Otto Winter	Philadelphia, Pa.	Dover, N. J.
71	Fsh.	3	10	Aaron Hudnall	Reedville, Va.	Ophelia Va.

Formerly {a U. S. Q. M. C. ol. s. Major Harry L. Pettus.
 {b Major Harry L. Pettus.

Line No.	Official No.	Signal letters	Rlg	Name of vessel	Tonnage		Register dimensions			When built	Where built
					Gross	Net	Length	Breadth	Depth		
1	221743		Ga. s.	Rebecca.....	11	7	36.8	12.5	3.3	1904	Galveston, Tex.....
2	229037		Ga. s.	Rebecca.....	8	6	34.1	10.4	3.3	1925	Hoonah, Alaska.....
3	110764		Ga. s.	Rebecca C. Schoch.....	27	15	57.7	18.7	5.3	1888	Bridgeton, N. J.....
4	117016		Ga. s.	Rebecca D. Bell.....	58	52	73.0	32.2	6.9	1901	Pocomoke City, Md.....
5	110682		Ga. s.	Rebecca F. Brunyate.....	21	10	48.5	16.5	4.8	1885	Mauricetown, N. J.....
6	111054		Ga. s.	Rebecca M. Newcomb.....	11	9	30.9	15.0	3.8	1894	Church Landing.....
7	110503		Ga. s.	Reckless.....	31	29	62.1	17.4	4.0	1880	Havre de Grace, Md.....
8	208054		Ga. s.	Recluse.....	9	6	48.0	11.5	3.0	1908	Boston, Mass.....
9	208232		Ga. s.	Record.....	14	12	48.2	13.2	2.8	1910	Daytona, Fla.....
10	225002		Ol. s.	Recreation.....	30	28	45.3	15.8	4.7	1925	Charleston, S. C.....
11	203996		Ga. s.	Red Boy.....	16	13	50.6	12.4	3.2	1907	Astoria, Ore.....
12	110827		Ga. s.	Red Cedar.....	8	7	32.6	13.3	3.3	1889	Bellport, N. Y.....
13	222996		Ga. s.	RED CROWN.....	27	15	50.0	13.0	6.4	1923	Cleveland, Ohio.....
14	220480		Ga. s.	Red Devil.....	10	6	33.0	10.3	4.0	1919	Muskegon, Mich.....
15	209690		Ga. s.	Red Feather.....	34	23	56.3	14.9	6.3	1912	Tacoma, Wash.....
16	228216		Ga. s.	Red Hand.....	8	6	31.0	10.9	4.6	1929	Brooklyn, N. Y.....
17	226580		Ga. s.	Red Lion.....	6	5	32.6	9.5	3.5	1927	Bowers, Del.....
18	210967		Ga. s.	Red Rover.....	92	62	70.4	19.5	8.0	1913	Eliza Island, Wash.....
19	212743		Ga. w.	Red Spot.....	6	0	35.1	10.1	1.9	1914	New Haven, Ill.....
20	221907		Ga. s.	Red Star.....	21	17	47.3	13.0	3.7	1922	Fort Blakely, Wash.....
21	230781		Ol. s.	RED STAR.....	684	474	150.7	32.4	12.1	1931	Midland, Pa.....
22	224993		Ga. s.	Red Stripe Ferry.....	21	21	56.0	18.0	2.5	1925	Mannings Landing, Mo.
23	225838		Ga. s.	Red Taylor.....	31	12	56.5	15.5	5.4	1926	Slidell, La.....
24	206122		Ga. s.	Red Wing.....	10	6	38.9	10.1	4.3	1909	Ketchikan, Alaska.....
25	207054		Ga. s.	Red Wing.....	7	6	34.5	10.0	3.3	1907	Bay City, Mich.....
26	214531		Ga. s.	REDWING.....	9	8	39.5	8.6	3.3	1913	Graton, Ill.....
27	216324		Ga. s.	Red Wing.....	11	10	30.5	10.5	4.5	1912	Milwaukee, Wis.....
28	221972		Ga. s.	Red Wing.....	8	6	30.2	9.7	4.3	1922	Tacoma, Wash.....
29	223985		Ga. s.	Red Wing.....	8	6	27.1	12.3	4.1		Unknown.....
30	224960		Ga. s.	Red Wing.....	8	5	37.0	9.2	2.5	1924	Grand Marais, Mich.....
31	226873		Ga. w.	Red Wing.....	51	29	64.0	15.4	2.5	1927	Keokuk, Iowa.....
32	227533		Ga. s.	Redwing.....	15	14	50.0	12.0	3.5	1928	Searsport, Me.....
33	226320		Ga. s.	Redwood.....	21	14	45.3	10.6	5.8	1927	Los Angeles, Calif.....
34	226738		El. s.	REDWOOD EMPIRE.....	2,470	1,605	242.5	46.2	17.3	1927	Oakland, Calif.....
35	218413		Ga. s.	Redempteur.....	9	8	37.3	10.0	2.0	1919	Cut Off, La.....
36	219001		Ga. s.	Redith.....	9	6	32.0	9.6	4.6	1919	Kingston, Wash.....
37	224783		Ol. s.	REDLINE.....	388	223	170.2	36.1	7.2	1925	Oakland, Calif.....
38	230318		Ga. s.	Redmond T.....	8	6	34.0	8.8	3.2	1917	Morhead City, N. C.....
39	220233		Ga. s.	Redoubt.....	13	10	39.8	11.8	3.7	1920	Juneau, Alaska.....
40	223715		Ga. w.	Ree.....	20	14	45.0	18.3	2.4	1923	Ree, N. Dak.....
41	213413		Ga. s.	Reeda.....	35	31	43.6	15.0	8.2	1915	Bristol, R. I.....
42	213290		Ga. s.	Ref.....	22	17	41.5	13.2	5.9	1915	Anacortes, Wash.....
43	209209		Ga. s.	Reflector.....	8	5	34.0	9.3	3.3	1911	Dockton, Wash.....
44	225897		Ga. s.	Reform.....	9	6	34.0	10.8	3.9	1917	Petersburg, Alaska.....
45	216714		Ga. s.	Regal.....	11	7	36.8	10.7	2.9	1907	Southport, N. C.....
46	227578		Ga. s.	Regal.....	11	5	36.0	13.2	4.6	1928	Eastport, Me.....
47	226082		Ga. s.	Regalla.....	11	9	44.2	11.8	1.7	1926	Mapleton, Oreg.....
48	213495		Ga. s.	Regina.....	10	9	26.0	9.2	3.0	1905	Marquette, Wis.....
49	206136		Ga. s.	Regina M.....	9	6	41.5	13.2	5.4	1900	Perry, Me.....
50	202868		Ga. s.	Regina Edna.....	12	6	41.8	14.7	3.1	1906	Bay St. Louis, Miss.....
51	110902		Ga. s.	Reginald.....	6	5	29.0	13.0	3.2	1891	Patchogue, N. Y.....
52	111034		Ga. s.	Reginia S.....	69	35	68.0	26.0	5.4	1893	San Francisco, Calif.....
53	214977		Ga. s.	Regis.....	29	24	62.7	14.2	5.7	1917	Seattle, Wash.....
54	110552		Ga. s.	Regulator.....	37	33	63.0	20.1	5.0	1882	Smyrna, N. C.....
55	212858		Ol. s.	Reindeer.....	14	11	34.4	10.3	4.2	1914	Manitowoc, Wis.....
56	140770		Ga. s.	Reliable.....	75	51	64.0	21.0	8.4	1885	New Haven, Conn.....
57	212732		Ga. s.	Reliable.....	21	17	49.5	16.5	4.2	1914	Hunting Creek, Va.....
58	220365		Ga. s.	Reliable.....	10	6	32.7	14.0	4.0		Unknown.....
59	222710		Ol. s.	Reliable.....	79	54	104.3	14.9	8.3	1917	New Orleans, La.....
60	229884		Ol. s.	Reliance.....	66	45	64.5	17.5	8.5	1930	Gig Harbor, Wash.....
61	110924		Ga. s.	Reliance.....	9	9	38.8	14.0	4.5	1891	Caranchua, Tex.....
62	200071		Ga. s.	Reliance.....	6	6	38.3	12.0	3.2	1903	Atlantic City, N. J.....
63	200339		Ga. s.	Reliance.....	32	19	65.7	16.4	6.1	1903	Lubec, Me.....
64	200445		Ga. s.	Reliance.....	13	11	45.0	15.0	3.2	1903	Mon Louis, Ala.....
65	200736		Ga. s.	Reliance.....	18	13	43.6	13.6	7.0	1904	Bremen, Me.....
66	202278		Ga. s.	Reliance.....	7	7	32.2	10.3	5.6	1904	Swans Island, Me.....
67	205170		Ga. s.	Reliance.....	12	8	38.0	10.0	4.0	1906	Shaw Island, Wash.....
68	206164		Ga. s.	Reliance.....	8	7	35.8	12.1	2.6	1909	Leesville, La.....

1 Formerly sch. Sweet.
 3 Formerly ga. s. Union.
 4 Formerly ga. y. Elma.

4 Formerly ga. s. Minnie V. Pope.
 5 Formerly ga. s. Luzerne Ludington.
 6 Formerly sloop Five Sons.

Line No.	Serv-ice	Crew	Horse-power	Name of owner	Home port	Address of owner
1	Fsh.	2	32	J. W. Terry	Galveston, Tex.	2225 Avenue J.
2	Fsh.	1	32	Ross Sheakley	Juneau, Alaska	Hoonah Alaska.
3	Oys.	6	36	Peter C. Cosler	Philadelphia, Pa.	Millville, N. J.
4	Oys.	5	50	George O. Bell, jr.	do.	Bivalve, N. J.
5	Oys.	6	27	Walter L. Sharp	do.	Port Norris, N. J.
6	Frt.	3	18	William H. Eastlack	do.	Swedesboro, N. J.
7	Frt.	2	50	William H. Valliant	Cambridge, Md.	Bellevue, Md.
8	Msc.	1	20	B. L. Coggins	Norfolk, Va.	Suffolk, Va.
9	Fsh.	1	20	Holland Young	Miami, Fla.	West Palm Beach, Fla.
10	Pas.	3	30	Frank Craven	Charleston, S. C.	10 Chinquapin Street.
11	Fsh.	2	50	Pacific American Fisheries (Me.)	Juneau, Alaska	South Bellingham, Wash.
12	Oys.	1	10	William Van Wyen	New York, N. Y.	West Sayville, N. Y.
13	Frt.	6	90	Standard Oil Co. (Ohio)	Cleveland, Ohio	East Ohio Gas Building.
14	Tow.	1	60	Russell P. Vickers	Grand Haven, Mich.	Route 1.
15	Fsh.	2	50	Nick Vitalich	Seattle, Wash.	South Bellingham, Wash.
16	Msc.	2	25	Red Hand Composition Co. (N. Y.)	New York, N. Y.	1 Broadway.
17	Pas.	1	18	John C. Darby	Wilmington, Del.	Frederica, Del.
18	Fsh.	2	50	Pacific American Fisheries (Me.)	Ketchikan, Alaska	South Bellingham, Wash.
19	Tow.	2	12	Owen W. Nixon	Louisville, Ky.	Uniontown, Ky.
20	Fsh.	2	16	C. D. Calbreadth	Portland, Oreg.	Independence, Oreg.
21	Frt.	18	b 560	Victor Lynn Transportation Co. (Del.)	Baltimore, Md.	Salisbury, Md.
22	Pas.	1	22	E. L. Holliday	St. Louis, Mo.	Thebes, Ill.
23	Tow.	6	150	New Orleans Lighterage & Towing Co., Inc. (Del.)	New Orleans, La.	1005 Whitney Building.
24	Fsh.	2	18	D. W. Hoskins	Seattle, Wash.	Wacker City, Alaska.
25	Fsh.	2	24	Charles McKervey	Port Huron Mich.	Cheboygan, Mich.
26	Pas.	1	40	Northern Ohio Cooperage & Lumber Co. (Ark.)	Memphis, Tenn.	Parkin, Ark.
27	Msc.	2	b 35	George J. Windy	Milwaukee, Wis.	302 West Lincoln Avenue.
28	Fsh.	3	15	Adam Bernhoft	Ketchikan, Alaska	Box 47
29	Msc.	1	40	George De Veau	New York, N. Y.	510 River Road, Edgewater, N. J.
30	Fsh.	1	28	Frank Vaudreuil	Marquette, Mich.	Grand Marais, Mich.
31	Frt.	1	120	Keokuk Sand Co.	Dubuque, Iowa.	Keokuk, Iowa.
32	Frt.	2	28	L. D. Littlefield	Belfast, Me.	Searsport, Me.
33	Pas.	2	b 400	E. L. Curtis	San Francisco, Calif.	Oakland, Calif.
34	Fer.	14	b 1,800	Southern Pacific Golden Gate Ferries (Calif.)	do.	64 Pine Street.
35	Frt.	2	6	Arthur Auger	New Orleans, La.	Laftte, La.
36	Tow.	1	16	Dick Owens	Port Angeles, Wash.	Laurel Street and Railroad Avenue.
37	Tnk.	7	b 330	Union Oil Co. (Calif.)	Los Angeles, Calif.	Union Oil Building.
38	Fsh.	4	90	Charles Smith	Beaufort, N. C.	Morehead City, N. C.
39	Fsh.	1	10	Peril Straits Packing Co. (Wash.)	Sitka, Alaska	Todd, Alaska.
40	Fer.	2	40	John Anderson	Pembina, N. Dak.	Beulah, N. D.
41	Tow.	2	32	Erle Basin Towing & Hoisting Co. (N. Y.)	New York, N. Y.	25 Broadway.
42	Fsh.	2	100	Guy B. Lowman	Seattle, Wash.	Anacortes, Wash.
43	Fsh.	1	40	D. R. Oysterman	Tacoma, Wash.	Olympia, Wash.
44	Fsh.	3	20	Arnt Olsvik	Petersburg, Alaska	
45	Tow.	2	20	Proctor & Broadwell	Brunswick, Ga.	Woodbine, Ga.
46	Frt.	2	20	George H. Lyon	Eastport, Me.	Hawkes Avenue.
47	Pas.	1	20	School District No. 32 (Oreg.)	Marshfield, Oreg.	Mapleton, Oreg.
48	Fsh.	3	10	Harry Zilkowski	Milwaukee, Wis.	Marinette, Wis.
49	Frt.	2	15	S. B. Stuart	Eastport, Me.	Lubeo, Me.
50	Frt.	2	24	Anton Brhanovich	Gulfport, Miss.	Biloxi, Miss.
51	Msc.	1	80	John Beebe	New York, N. Y.	West Sayville, N. Y.
52	Frt.	3	40	P. H. Russell	San Francisco, Calif.	480 Ninth Street.
53	Frt.	5	40	Alaska Sanitary Packing Co. (Wash.)	Wrangell, Alaska	Seattle, Wash.
54	Frt.	3	36	Frank McCabe	Charleston, S. C.	114 Rutledge Avenue.
55	Fsh.	3	b 30	W. E. Hill	Milwaukee, Wis.	Kenosha, Wis.
56	Frt.	3	80	Reliable Fuel Supply Co. (N. Y.)	New York, N. Y.	369 Fifty-third Street (B).
57	Frt.	2	30	William Schmidt	Baltimore, Md.	3912 Walnut Avenue.
58	Pas.	1	25	Louis Buttke	New York, N. Y.	Weehawken, N. J.
59	Pas.	4	135	Alvina Baletti	do.	117 Willow Avenue, Hoboken, N. J.
60	Fsh.	8	130	Spiro Babich	Tacoma, Wash.	Gig Harbor, Wash.
61	Fsh.	2	18	Mrs. B. D. Jackson	Galveston, Tex.	Port Lavaca, Tex.
62	Pas.	1	18	Winfield Kates	Philadelphia Pa.	Bridgeton, N. J.
63	Cod.	2	50	Eben A. Doughty	Portland, Me.	Chebeague Island, Me.
64	Tow.	2	18	Edward M. Eaton	Tampa, Fla.	1535 Twenty-second Street, St. Petersburg, Fla.
65	Fsh.	3	55	Ida J. Klebes	New Bedford, Mass.	90 Church Street, Fairhaven, Mass.
66	Pas.	1	5	Charles Jarvis	Bar Harbor, Me.	Islesford, Me.
67	Msc.	2	30	E. S. Hungerford	Petersburg, Alaska	
68	Fsh.	2	25	Dunbar Dukate Co. (La.)	New Orleans, La.	New Orleans Bank Building.

1 Formerly (a U. S. ga. s. subchaser No. 1.
 b ol. s. Reliable.
 c ol. y. Tonawanda.

Line No.	Official No.	Signal letters	Rig	Name of vessel	Tonnage		Register dimensions			When built	Where built
					Gross	Net	Length	Breadth	Depth		
					Feet						
1	206959		Ga. s.	Reliance	9	6	37.8	11.0	3.0	1909	Bay Center, Wash.
2	207638		Ga. s.	Reliance	9	8	31.2	11.3	3.6	1910	Howkan, Alaska
3	208862		Ol. s.	Reliance	14	9	51.7	15.2	2.5	1911	Sandusky, Ohio
4	210778		Ga. s.	Reliance	14	9	46.2	12.2	4.5	1912	Camden, N. J.
5	211720		Ga. s.	Reliance	13	12	34.0	9.5	3.6	1913	Manitowoc, Wis.
6	212135		Ga. s.	Reliance	39	24	76.0	16.0	6.3	1914	Rockport, Mass.
7	215943		Ga. s.	Reliance	18	14	40.0	12.2	5.5	1918	Seattle, Wash.
8	216164		Ga. s.	Reliance	14	11	36.5	10.4	5.6	1918	do.
9	222139		Ga. s.	Reliance	13	5	42.8	11.0	5.0	1922	Friendship, Me.
10	223255		Ga. s.	Reliance	9	6	31.2	9.6	4.0	1923	Naubinway, Mich.
11	225040		Ol. s.	Reliance	106	73	82.2	20.6	10.5	1924	Nyack, N. Y.
12	226601		Ol. s.	Reliance	50	34	58.6	16.6	7.7	1927	Oig Harbor, Wash.
13	226713		Ol. s.	Reliance	54	43	61.1	18.1	6.9	1927	Brooklyn, N. Y.
14	228142		Ga. s.	Reliance	13	9	45.0	12.0	3.6	1928	Klawack, Alaska
15	228397		Ga. s.	Reliance	22	20	43.0	11.5	5.1	1929	Seattle, Wash.
16	228620		Ga. s.	Reliance	11	7	34.2	12.4	4.5	1929	Wakefield, R. I.
17	229003	MHJN	Ol. s.	RELIANCE	124	84	83.8	20.2	10.5	1929	Camden, N. J.
18	229681		Ol. w.	Reliance	71	71	77.0	17.0	3.1	1930	Pittsburgh, Pa.
19	229804		O. s.	Reliance	51	34	58.3	16.6	7.3	1930	Oig Harbor, Wash.
20	230620	MJHR	Ol. s.	Reliance	313	208	116.7	27.2	10.5	1931	Los Angeles, Calif.
21	219785		Ga. s.	Reliance I.	25	19	46.8	13.5	6.1	1920	Seattle, Wash.
22	212188		Ga. w.	Reliance No. 2.	10	9	59.0	12.0	2.5	1914	Terre Haute, Ind.
23	211929		Ga. s.	Reliance No. 3.	10	6	31.9	8.5	4.9	1914	Samish, Wash.
24	111119		Ga. s.	Relief	13	10	48.0	14.6	3.8	1896	Ocracoke, N. C.
25	200709		Ga. s.	Relief	8	6	37.8	11.1	3.0	1904	South Bend, Wash.
26	209331		Ga. s.	Relief	15	13	42.6	15.1	4.1	1911	Charleston, S. C.
27	210366		Ga. s.	Relief	18	11	40.0	10.0	5.3	1912	Mobile, Ala.
28	220155		Ga. s.	Relief	6	5	32.0	10.2	3.4	1920	Hoonah, Alaska
29	221178		Ga. s.	Relief	13	9	51.5	11.0	4.4	1911	Yarmouth, Me.
30	223260		Ga. s.	Relief	19	13	44.7	12.4	4.4	1923	Arlington, Fla.
31	227220		Ga. s.	Relief	7	5	31.6	8.7	4.0	1917	Tacoma, Wash.
32	230078		Ga. s.	Relief	80	54	65.5	30.5	8.8	1930	Oig Harbor, Wash.
33	228054		Ga. s.	Remember	8	5	32.2	10.5	2.5	1928	Dulas, La.
34	213821		Ga. s.	Remington	20	18	39.0	10.6	4.5	1912	Oshkosh, Wis.
35	228409		Ol. s.	Remus	11	7	34.9	10.2	5.4	1929	Seattle, Wash.
36	206585		Ga. s.	Rena	8	6	37.7	10.5	4.7	1907	Portland, Me.
37	229046		Ol. s.	Rena	20	13	41.5	12.0	5.9	1929	Norfolk, Va.
38	111161		Ga. s.	Rena A. Callow	30	22	67.2	18.6	5.7	1897	Oriole, Md.
39	220972		Ga. s.	Renee	11	7	33.5	10.6	4.0	1931	Ozone Park, L.I., N. Y.
40	225591		Ol. s.	Repeat	18	14	41.7	12.3	6.5	1926	Bellingham, Wash.
41	201669		Ol. s.	Report	19	17	56.0	14.0	4.0	1905	Bridgeport, Conn.
42	110857		Ol. s.	Reposo	15	10	57.7	11.7	4.1	1890	Bristol, L. I.
43	211802		Ol. s.	Republ.	75	51	72.0	19.0	7.8	1913	Seattle, Wash.
44	225451		Ol. s.	Republ.	25	20	46.6	14.0	6.8	1926	do.
45	116874		Ol. s.	Republ. No. 4.	64	43	70.5	17.2	8.2	1899	Baltimore, Md.
46	150438		Ol. s.	Republ. No. 5.	108	73	87.0	20.1	9.9	1899	South Amboy, N. J.
47	210249		Ga. w.	Rescue	18	14	64.0	15.0	4.0	1912	Columbus, Ky.
48	110747		Ga. s.	Resolute	82	56	104.0	23.5	10.8	1887	Mill No. 4, Oreg.
49	145656		Ol. s.	Resolute	20	14	56.0	16.6	4.4	1893	Point Washington, Fla.
50	203308		Ga. s.	Resolute	19	15	41.2	12.7	6.2	1906	Cushing, Me.
51	207186		Ol. s.	Resolute	47	33	71.3	18.0	4.8	1910	Tottenville, N. Y.
52	212311		Ol. s.	Resolute	15	10	42.5	12.8	4.5	1914	Tacoma, Wash.
53	213194		Ga. s.	Resolute	6	6	26.1	10.3	2.9	1912	Brooklyn, N. Y.
54	221530		Ga. s.	Resolute	15	14	48.2	12.8	4.4	1921	Warroad, Minn.
55	222687		Ga. s.	Resolute	79	54	104.3	14.9	8.3	1917	Norfolk, Va.
56	222932		Ga. s.	Resolute	9	7	33.0	11.7	3.9	1923	Dorchester, N. J.
57	223688		Ol. s.	Resolute	80	47	66.1	17.1	8.1	1924	Seattle, Wash.
58	211937		Ga. w.	Res-Q	61	61	66.0	16.6	3.6	1913	Parkersburg, W. Va.
59	218046		Ga. s.	Restitution	28	24	50.6	13.5	6.4	1919	Seattle, Wash.
60	110736		Ga. s.	Restless	35	15	54.1	18.0	7.1	1887	Bath, Me.
61	212252		Ga. s.	Restless	17	12	45.5	11.1	5.8	1914	Mapleton, Oreg.
62	213957		Ga. s.	Restless	11	8	40.0	10.6	4.0	1916	San Francisco, Calif.
63	227858		Ga. w.	Restless	17	17	40.0	10.3	3.5	1928	Calvert City, Ky.
64	111196		Ga. s.	Result	19	14	45.9	16.6	4.7	1898	Detroit, Mich.
65	200684		Ga. s.	Reta	6	6	30.0	12.0	4.0	1904	Port Republic, N. J.
66	209629		Ga. s.	Reta	10	7	36.8	9.6	4.4	1912	Ferndale, Wash.
67	218552		Ga. s.	Reta	8	7	32.8	9.7	3.7	1919	Winslow, Wash.
68	227729		Ga. s.	Reta	8	6	35.4	9.4	2.5	1921	Sealevel, N. C.
69	221977		Ol. s.	Retriever	259	245	94.3	24.4	7.3	1922	Anacortes, Wash.
70	224948		Ol. w.	Return	39	30	65.0	16.0	3.3	1925	Pittsburgh, Pa.

1 Formerly ol. s. O'Boyle.
 2 Formerly (a) ga. s. Relief.
 3 Formerly (b) U. S. Navy ga. s. Relief.
 4 Formerly U. S. Navy ga. s. Relief.
 5 Formerly ga. s. David R. Dodge.

6 Formerly (a) st. s. Solicitor.
 7 Formerly (b) ol. s. Viking No. 2.
 8 Formerly (a) st. s. Pittsburgh.
 9 Formerly (b) st. s. Trenton.
 10 Formerly (c) ol. s. Viking No. 3.

Line No.	Service	Crew	Horse-power	Name of owner	Home port	Address of owner
1	Tow.	1	30	Beulah Whitcomb	Seattle, Wash.	South Bend, Wash.
2	Fsh.	1	20	Ed. Larsen	Ketchikan, Alaska	Tongass Trading Co.
3	Tow.	1	45	Home Sand & Coal Co. (Ohio)	Sandusky, Ohio	Fremont, Ohio.
4	Pas.	2	65	Frank P. Canning	Philadelphia, Pa.	6041 Race Street.
5	Fsh.	2	b 15	John Wacek	Milwaukee, Wis.	Algoma, Wis.
6	Fsh.	10	224	Charles G. Eldridge	New London, Conn.	Noank, Conn.
7	Fsh.	2	30	Carl Blendheim	Ketchikan, Alaska	
8	Fsh.	3	20	Bernt Ona	Seattle, Wash.	Poulsbo, Wash.
9	Cod.	2	24	Edward M. Brackett	Bath, Me.	Bristol, Me.
10	Fsh.	3	24	Vincent Vanderburg	Grand Haven, Mich.	Muskegon, Mich.
11	Tow.	2	400	Joseph F. O'Boyle	New York, N. Y.	11-15 Moore Street.
12	Fsh.	8	80	Kadiak Fisheries Co. (Wash.)	Seward, Alaska	Seattle, Wash.
13	Pas.	2	125	Spencer Kellogg & Sons (N. Y.)	New York, N. Y.	420 Lexington Avenue.
14	Fsh.	2	20	Libby, McNeill & Libby (Me.)	Seattle, Wash.	88 Hamlin Street.
15	Pas.	2	85	National Grocery Co. (Wash.)	Seward, Alaska	Nenana, Alaska.
16	Fsh.	2	32	Howard L. Vars	Newport, R. I.	Wakefield, R. I.
17	Tow.	5	360	Providence Steamboat Co. (R. I.)	Providence, R. I.	Crary Street.
18	Tow.	1	180	Walter D. Halfhill	Pittsburgh, Pa.	Box 315, Station 12.
19	Fsh.	8	90	Frank Simetovich	Tacoma, Wash.	2216 North Twenty-seventh Street.
20	Fsh.	15	b 450	Reliance Fishing Co. (Calif.)	Los Angeles, Calif.	Terminal, Calif.
21	Fsh.	8	35	Richard Blendheim	Ketchikan, Alaska	
22	Pas.	1	12	Frank Graham	Evansville, Ind.	Terre Haute, Ind.
23	Fsh.	1	16	Joseph Sumption	Wrangell, Alaska	
24	Frt.	1	17	W. R. Willis	New Bern, N. C.	Oriental, N. C.
25	Fsh.	1	20	C. E. Williams	Seattle, Wash.	South Bend, Wash.
26	Frb.	2	25	U. S. Shipping Board	Charleston, S. C.	
27	Pit.	1	27	T. Carlson	Port Arthur, Tex.	1735 Eighth Street.
28	Fsh.	1	12	O. G. Hillman	Juneau, Alaska	Columbia, La.
29	Pas.	3	60	Sydney J. Patten	Boston, Mass.	Jamaica Plain, Mass.
30	Tow.	2	60	F. M. Le Gate	Jacksonville, Fla.	1423 Market Street.
31	Fsh.	1	20	Ole Peterson	Tacoma, Wash.	2137 Alaska Avenue.
32	Fer.	3	b 85	Washington Navigation Co. (Wash.)	do.	Washington Building.
33	Fsh.	2	10	Paul Voisin	New Orleans, La.	Dulac, La.
34	Pas.	1	10	Robert L. Holcomb	Mobile, Ala.	51 South Water Street.
35	Fsh.	2	10	Bong Johnson	Ketchikan, Alaska	
36	Frt.	1	18	Nathan E. Metcalf	Portland, Me.	Peaks Island, Me.
37	Tow.	2	65	Standard Dredging Co. (N. J.)	New York, N. Y.	Jersey City, N. J.
38	Oys.	2	24	Elbridge E. Marshall	Cape Charles, Va.	Belinda, Va.
39	Pas.	2	b 50	Francis W. Fullerton	New York, N. Y.	Ozone Park, L. I., N. Y.
40	Fsh.	4	30	Ole Tenncsen	Ketchikan, Alaska	Care Tongass Trading Co.
41	Frt.	1	46	Edward Reiter	New York, N. Y.	326 Sixth Street, Greenvport, N. Y.
42	Pas.	1	90	Eulo D. Baldwin	Philadelphia, Pa.	Brooklawn, N. J.
43	Fsh.	11	100	Nels Hegge	Ketchikan, Alaska	
44	Fsh.	5	45	Walter Nelson	Astoria, Oreg.	Chinook, Wash.
45	Tow.	8	220	Jakobson & Peterson (N. Y.)	New York, N. Y.	Foot Sixteenth Avenue.
46	Tow.	8	500	Walter Nelson	Astoria, Oreg.	Chinook, Wash.
47	Frt.	4	55	Wm. H. Craig	Evansville, Ind.	Leavenworth, Ind.
48	Fsh.	12	85	Guy L. Smith	Juneau, Alaska	Douglas, Alaska.
49	Tow.	3	100	H. M. Jordan	Savannah, Ga.	523 East Forty-fifth Street.
50	Frt.	2	24	Consolidated Lobster Co. (Mass.)	Boston, Mass.	280 Northern Avenue.
51	Oys.	6	80	Sea Coast Oyster Co. (Conn.)	New Haven, Conn.	98 South Water Street.
52	Tow.	4	100	Pioneer Towing Co. (Wash.)	Seattle, Wash.	Foot Dawson Street.
53	Pas.	1	21	Herman Toby	New York, N. Y.	Long Beach, N. Y.
54	Pas.	1	40	Fay H. Young	Duluth, Minn.	Warroad, Minn.
55	Fsh.	4	440	Frank P. Clair	New York, N. Y.	Sheephead Bay (B).
56	Fsh.	1	24	Fred De Armott	Philadelphia, Pa.	Bridgeton, N. J.
57	Fsh.	9	b 110	John Raum	Ketchikan, Alaska	
58	Tow.	1	55	Raymond W. Powers	Pittsburgh, Pa.	1018 Powell Street.
59	Fsh.	5	40	Ragnvald Selset	Seattle, Wash.	4015 First Avenue NE.
60	Cod.	10	68	James A. Nickerson	Gloucester, Mass.	35 Derby Street.
61	Fsh.	2	16	Andrew E. Jackson	Marshfield, Oreg.	Mapleton, Oreg.
62	Tow.	1	50	Harbor Tug & Barge Co. (Calif.)	San Francisco, Calif.	Mission Street Wharf.
63	Misc.	1	10	Leora Mendenhall	Paducah, Ky.	General delivery.
64	Fer.	2	36	Charles A. Armstrong	Detroit, Mich.	7322 East Jefferson Avenue.
65	Pas.	1	10	Moses Cranmer	Philadelphia, Pa.	Beach Haven, N. J.
66	Fsh.	1	15	Carl Thorsen	Ketchikan, Alaska	C/o Stedman Hotel.
67	Fsh.	1	15	Felix R. Shoer	do.	Kirkland, Wash.
68	Frt.	2	16	James Nelson	Beaufort, N. C.	Atlantic, N. C.
69	Fsh.	12	75	New England Fish Co. (Me.)	Boston, Mass.	44 Boston Fish Pier.
70	Tow.	2	b 80	Independent Sand & Gravel Co. (W. Va.)	Pittsburgh	Thirty-fifth Street and Ohio River.

7 Formerly ga. s. {a Try Me.
b S. E. Teague.
8 Formerly ga. s. Harold and Clifford.
9 Formerly {a U. S. Navy ga. s. S. C. 124.
b Ga. y. Warren C.
c ga. s. Junior Annapolis.

10 Formerly ga. w. Norfolk.
11 Formerly yawl {a Result.
b Truth.

Line No.	Official No.	Signal letters	Rig	Name of vessel	Tonnage		Register dimensions			When built	Where built
					Gross	Net	Length	Breadth	Depth		
							Feet	Feet	Feet		
1	224048		Ga. s.	Review	12	10	32.4	10.9	4.1	1924	Kasaan, Alaska
2	221725		Ga. w.	Revonah	90	90	110.0	21.5	3.3	1921	Madison, Ind.
3	216412		Ol. s.	Rex	26	17	53.6	14.3	6.2	1918	Los Angeles, Calif.
4	223915		Ga. s.	Rex	10	8	34.0	10.2	3.5	1912	Norfolk, Va.
5	227208		Ol. s.	Rex	12	8	36.9	10.7	5.2	1928	Seattle, Wash.
6	215968		Ga. s.	Reyner No. 2	20	16	49.6	14.2	4.7	1917	Crittenden, Va.
7	217487		Ga. s.	Reyner and Son	11	7	40.7	14.4	3.4	1918	do
8	214481		Ga. s.	Reyno	14	10	47.0	13.3	3.4	1916	Clubforts Creek, N. C.
9	227078		Ga. w.	Rezona	28	13	58.2	12.5	2.8	1912	Cut Off, La.
10	203483		Ga. s.	Rhine	12	11	38.6	10.2	5.0	1904	Manitowoc, Wis.
11	111143		Ga. s.	Rhoda E. Crane	14	10	47.1	13.6	4.4	1897	Stratford, Conn.
12	219987		Ga. s.	Rhode Island	44	29	58.9	15.2	6.8	1920	Tacoma, Wash.
13	221316		Ga. s.	Rhode Island	15	10	58.8	11.5	3.2	1921	Riverside, R. I.
14	202146		Ga. s.	Rhododendron	14	10	32.0	14.3	5.7	1905	Bellingham, Wash.
15	206103		Ga. s.	Rhododendron	17	11	45.0	11.2	3.6	1909	Mount Vernon, Wash.
16	207254	LBJQ	Ol. s.	Rhodora	116	70	103.9	23.5	11.0	1910	Essex, Mass.
17	228562		Ol. s.	Riba	13	8	36.3	10.8	5.3	1929	Gig Harbor, Wash.
18	228060		Ga. c.	Riceland	23	23	60.0	16.0	2.8	1924	Unknown
19	223235		Ga. s.	Richard, Jr.	9	6	38.6	9.2	4.1	1906	Puget Sound Navy Yard.
20	219773		Ga. s.	Richard B.	30	16	62.2	16.4	5.5	1920	Pascagoula, Miss.
21	223757		Ga. s.	Richard M.	39	21	56.3	16.4	6.4	1924	Garibaldi, Ore.
22	214251		Ga. s.	Richard S.	8	6	40.6	8.4	3.7	1916	Winslow, Wash.
23	210090		Ga. w.	Richard Rhea	14	14	64.0	8.5	2.6	1912	Wolf Creek, Ky.
24	111394		Ga. s.	Richard Robbins, Sr.	26	13	49.5	18.3	5.4	1902	Greenwich, N. J.
25	209125		Ga. s.	Richard D. Lore	36	16	63.5	20.5	5.5	1911	do
26	201380		Ga. s.	Richard J. Nunan	92	55	84.3	22.1	10.3	1904	East Boothbay, Me.
27	110790		Ga. s.	Richard J. Vetra	10	9	50.0	15.5	3.2	1888	Deal Island, Md.
28	110751		Ga. s.	Richard W. Sommers	13	11	45.6	13.7	3.2	1887	Muddy Creek, Va.
29	217366		Ga. s.	Richardson Bros	12	8	43.7	9.3	4.1	1918	Crittenden, Va.
30	225570	MGCD	El. s.	RICHLUK	609	390	180.6	32.0	3.7	1926	San Francisco, Calif.
31	150742		Ga. s.	RICHMOND	107	31	88.5	18.0	11.0	1891	Buffalo, N. Y.
32	202336		Ga. s.	Richmond	18	17	40.3	16.3	14.4	1905	Tottenville, N. Y.
33	216582	LMDS	Ol. s.	Richmond	141	76	109.4	19.9	8.4	1918	Weems, Va.
34	226707		Ga. w.	Richmond	61	61	64.4	24.1	4.1	1927	Augusta, Ga.
35	227579		Ga. s.	Rickey	8	7	32.2	10.7	3.7	1928	Parkertown, N. J.
36	230539		Ga. s.	Ricomer	14	6	42.2	12.3	5.0	1918	San Diego, Calif.
37	208738		Ga. s.	Rickwood	40	18	70.2	13.5	6.4	1910	Port Clinton, Ohio.
38	221841		Ga. s.	Ridgewood	8	7	36.0	8.2	3.3	1910	Northport, Mich.
39	230590		Ol. s.	Riga	17	7	33.8	13.5	5.6	1931	Sausalito, Calif.
40	224404		Ga. s.	Right Bower	13	6	36.1	11.7	6.3	1915	Friendship, Me.
41	210914		Ga. s.	Rikka R.	15	10	35.1	12.0	4.8	1913	Seattle, Wash.
42	229029		Ol. s.	Rin Tin	9	9	40.0	10.3	3.6	1929	Paducah, Ky.
43	230889		Ol. s.	Rio Grande	38	25	49.7	15.7	6.6	1931	Seattle, Wash.
44	229819		Ga. s.	Rio Rita	36	24	49.8	15.2	6.4	1930	do
45	230645		Ga. s.	Rio Rita	7	5	32.2	10.8	3.4	1931	Parkertown, N. J.
46	200726		Ga. s.	Rio Vista	8	5	42.2	9.1	4.4	1909	San Francisco, Calif.
47	111431		Ga. s.	Ripple	10	7	47.3	11.6	2.9	1902	Morehead City, N. C.
48	206303		Ga. s.	Ripple	13	9	39.0	14.4	3.6	1909	Babylon, N. Y.
49	212237		Ga. s.	Ripple	11	8	35.5	12.0	5.1	1880	South San Francisco, Calif.
50	224842		Ga. s.	Ripple	8	7	32.0	10.0	4.2	1922	Camden, Me.
51	205291		Ga. s.	Risden 3	12	8	48.1	9.6	4.4	1901	Alameda, Calif.
52	225089		Ga. s.	Rita	9	6	35.0	10.0	2.5	1924	Houma, La.
53	225533		Ol. s.	Rita	16	6	46.5	12.2	5.0	1926	Elizabeth City, N. C.
54	227941		Ol. s.	Rita B.	93	63	88.7	21.5	10.6	1928	Essex, Mass.
55	201432		Ga. s.	Rita A. Viator	48	22	63.0	19.3	8.8	1904	Gloucester, Mass.
56	204825		Ol. s.	Rival	18	14	48.0	15.3	5.0	1907	Greenport, N. Y.
57	207965		Ol. s.	Rival	14	10	43.2	12.0	5.0	1910	Seattle, Wash.
58	226685		Ga. s.	Rival	8	6	36.5	8.2	3.0	1918	Baltimore, Md.
59	212393		Ga. s.	Riverbank	6	6	31.0	9.1	3.9	-----	Unknown
60	110588		Ol. s.	Riverside	72	49	87.4	17.5	5.5	1883	Philadelphia, Pa.
61	215938		Ga. s.	Riverview	11	9	33.4	8.4	3.4	1917	Washington, N. C.
62	225133		Ga. w.	Riverview	18	18	54.2	16.0	2.5	1925	Sidney, Mont.
63	208854		Ga. s.	Road	17	12	39.5	11.4	5.2	1911	Seattle, Wash.
64	207290		Ol. s.	Roamer	19	12	50.6	12.4	3.8	1910	Middleburg, Fla.
65	212233		Ol. s.	Roamer	57	30	61.7	20.0	7.7	1914	North Bend, Oreg.
66	223986		Ol. s.	Roamer	39	17	60.8	15.3	7.6	1924	East Boothbay, Me.

¹ Formerly U. S. Navy ga. s. 2589.

² Formerly { a U. S. Navy st. s. No. 823.
b st. s. Boo Bla Mary.

³ Formerly ga. s. Daisy Dean.

⁴ Formerly st. s. Pler.

Line No.	Service	Crew	Horse power	Name of owner	Home port	Address of owner
1	Fsh.	3	12	Julius Frank	Ketchikan, Alaska	Kasaan, Alaska.
2	Pas.	5	50	John W. Turner	Evansville, Ind.	Madison, Ind.
3	Fsh.	2	60	Paul Verney	Los Angeles, Calif.	Terminal Island, Calif.
4	Fsh.	1	12	Fred Birch	Petersburg, Alaska	
5	Fsh.	2	20	Halton Thompson	Seattle, Wash.	Stanwood, Wash.
6	Fsh.	1	37	H. C. Rollins	Newport News, Va.	121 Elizabeth Street, Hamp- ton, Va.
7	Tow.	3	37	E. S. Phillips	do	Box 240.
8	Fsh.	12	24	Carteret Fish & Oil Co. (N. J.)	Beaufort, N. C.	Morehead City, N. C.
9	Frt.	2	30	Valentine Sugars (La.)	New Orleans, La.	Lockport, La.
10	Frt.	3	25	Ross J. Bell	Port Huron, Mich.	Cheboygan, Mich.
11	Frt.	2	18	B. J. Rooks & Sons	Providence, R. I.	Warren, R. I.
12	Fsh.	8	80	Nick Vitalich	Tacoma, Wash.	2130 Williams Street, Bell- Ingham, Wash.
13	Fsh.	4	580	Max Chapman	New Bedford, Mass.	22 Mill Street.
14	Frt.	1	25	Johnson Tug & Barge Co. (Wash.)	Port Angeles, Wash.	226 North Laurel Street.
15	Pas.	1	36	James E. Hamilton	Seattle, Wash.	Anacortes, Wash.
16	Cod.	19	60	Gorton-Pew Vessels Co. (Mass.)	Gloucester, Mass.	Rowe Square.
17	Fsh.	2	10	A. Jacobson	Ketchikan, Alaska	C/o Tongass Trading Co.
18	Fer.	1	25	John Clair, Jr.	Pittsburgh, Pa.	Main Street, Rice Landing, Pa.
19	Tow.	1	100	R. J. Ullman Tugboat Co. (Wash.)	Seattle, Wash.	400 South F Street, Aber- deen, Wash.
20	Fsh.	5	28	Hibbs Fish Co. (Fla.)	Tampa, Fla.	St. Petersburg, Fla.
21	Pas.	3	80	Anchor Tug Boat Co. (Oreg.)	Portland, Oreg.	Mayer Building.
22	Pas.	1	23	Farwest Fisheries (Wash.)	Seattle, Wash.	Pioneer Building.
23	Pas.	2	35	C. J. Redmon	Louisville, Ky.	146 North Fourth Street.
24	Oys.	6	50	Boyd Robbins	Philadelphia, Pa.	Port Norris, N. J.
25	Oys.	6	36	Lee B. Mayhew	do	Cedarville, N. J.
26	Cod.	6	48	Ansel C. Bickford	Portland, Me.	638A Congress Street.
27	Mso.	2	12	John H. Bensen	Annapolis, Md.	Mayo, Md.
28	Fsh.	3	24	Charles F. Miner	New York, N. Y.	69 Pearl Street.
29	Frt.	1	40	J. W. Richardson	Charleston, S. C.	182 East Bay Street.
30	Tnk.	6	3350	Richfield Oil Co. (Calif.)	Los Angeles, Calif.	Bartlett Building.
31	Tow.	10	360	Bayer-Nugent Towing Co. (Del.)	Philadelphia, Pa.	113 Walnut Street.
32	Oys.	4	37	Lester & Tener (N. Y.)	New York, N. Y.	100 South Street.
33	Fsh.	6	200	Bellows & Squires Co.	Reedville, Va.	Ocran, Va.
34	Frt.	6	30	Charleston & Western Carolina Railway Co. (S. C.)	Savannah, Ga.	Charleston, S. C.
35	Pas.	1	20	Mason Price, Jr.	Philadelphia, Pa.	Parkertown, N. J.
36	Fsh.	2	b 40	Dave Salloy	Los Angeles, Calif.	San Francisco, Calif.
37	Frt.	3	40	Francis A. Carmela	New York, N. Y.	Washington, D. C.
38	Pas.	1	25	Russell Brown	Sault Ste. Marie, Mich.	Charles, Mich.
39	Fsh.	1	b 75	Jacob Leepin	San Francisco, Calif.	155 Banks Street.
40	Frt.	1	24	Edward A. Rossiter	Rockland, Me.	Camden, Me.
41	Fsh.	4	16	John Rischard	Ketchikan, Alaska	Craig, Alaska.
42	Tow.	1	90	F. W. Olcott	Paducah, Ky.	Floral Apartments.
43	Fsh.	7	80	Richard D. Suryan	Seattle, Wash.	Anacortes, Wash.
44	Fsh.	8	50	John Cekalovich	Bellingham, Wash.	2220 C Street.
45	Pas.	1	40	Howard B. Granmer, Jr.	Philadelphia, Pa.	Cedar Run, N. J.
46	Pas.	1	40	Peter Busalacchi	San Francisco, Calif.	Stockton, Calif.
47	Frt.	2	12	J. F. Collum	Wilmington, N. C.	1007 North Fourth Street.
48	Pas.	1	15	Norman H. Smith	New York, N. Y.	Babylon, N. Y.
49	Fsh.	1	50	J. B. Keaster	Los Angeles, Calif.	Pasadena, Calif.
50	Mso.	1	32	Pequot Yacht Club	Bridgeport, Conn.	Southport, Conn.
51	Tow.	1	90	Southern Pacific Co. (Ky.)	San Francisco, Calif.	65 Market Street.
52	Fsh.	2	18	Earl Laperouse	New Orleans, La.	Houma, La.
53	Tow.	2	60	G. E. Thompson	Elizabeth City, N. C.	
54	Cod.	12	180	Azro M. Bly	Boston, Mass.	East Boston, Mass.
55	Cod.	12	45	Portland Fish Co. (Me.)	Portland, Me.	Customhouse Wharf.
56	Oys.	2	b 45	Henry C. Rowe	New Haven, Conn.	Box 521, Westerly, R. I.
57	Tow.	2	65	Foss Co. (Wash.)	Seattle, Wash.	Sixth Avenue West and Nickerson Street.
58	Pas.	2	40	Thomas N. Ward	Philadelphia, Pa.	2060 North Rose Street.
59	Pas.	3	34	Metropolitan Motor Service (Mass.)	Boston, Mass.	Gerrier Square, Somerville, Mass.
60	Fsh.	4	100	Aspen Fish & Products Co. (N. J.)	Philadelphia, Pa.	Richardson Channell and Rio Grande Road.
61	Frt.	1	30	W. E. Warner	Washington, N. C.	
62	Fer.	1	22	Napoleon R. Rheault	Great Falls, Mont.	Sidney, Mont.
63	Fsh.	4	20	F. Loveless	Ketchikan, Alaska	Box 2.
64	Tow.	3	60	Jacksonville Forwarding Co. (Fla.)	Jacksonville, Fla.	Foot Laura Street.
65	Frt.	4	75	Columbia Navigation Co. (Oreg.)	Astoria, Oreg.	c/o Astoria Flour Mills.
66	Cod.	2	60	Wm. Underwood Co. (Me.)	Jonesport, Me.	South Bristol, Me.

¹ Formerly Japanese ga. s. Ricomer No. 3.

² Formerly ga. s. Ethel M. Ward.

³ Formerly U. S. Navy ga. s. Cutter.

⁴ Formerly ga. w. The Riverview.

Motor Vessels

Line No.	Official No.	Signal letters	Rig	Name of vessel	Tonnage		Register dimensions			When built	Where built
					Gross	Net	Length	Breadth	Depth		
1	226069		Ga. s.	Roamer.....	19	8	Feet 37.2	Feet 10.4	Feet 3.1	1924	Bay City, Mich.....
2	226207		Ga. s.	Roamer.....	7	5	25.5	8.5	3.2	1924	Oconto, Wis.....
3	226289		Ga. s.	Roamer.....	11	7	34.6	11.3	5.3	1926	Noank, Conn.....
4	228283		Ga. s.	Roamer.....	16	13	38.0	9.8	4.0	1929	Helena, Ark.....
5	230181		Ga. s.	Roamer.....	11	9	42.4	9.4	3.7		Unknown.....
6	217584		Ga. s.	Roamer II.....	14	10	45.5	12.0	4.4	1916	New York, N. Y.....
7	224189		Ga. s.	Roaring Forty.....	12	8	40.1	11.5	3.5	1917	City Island, N. Y.....
8	110742		Ol. s.	Roberts.....	58	30	75.5	18.2	6.5	1887	San Francisco, Calif.....
9	21943		Ga. s.	Robbie Hunter.....	60	30	65.6	23.7	5.2	1870	do.....
10	110739		Ga. s.	Robbie F. Sylvester.....	12	12	33.0	14.0	5.0	1887	Stonington, Conn.....
11	209814		Ga. s.	Robert.....	11	8	43.0	12.7	4.0	1912	Deep Creek, Va.....
12	227309		Ol. s.	Robert A.....	65	44	67.2	17.3	9.0	1923	Bellingham, Wash.....
13	229463		Ga. s.	Robert A.....	7	5	31.2	10.0	3.9	1912	Wrangell, Alaska.....
14	222153		Ga. s.	Robert B.....	12	7	36.5	12.6	5.1	1922	Barcelona, N. Y.....
15	222793		Ol. s.	Robert B.....	136	66	64.4	28.0	7.1	1923	Pittsburgh, Calif.....
16	208709		Ga. s.	Robert C.....	14	9	35.2	11.0	4.8	1911	Camden, N. J.....
17	224732		Ga. s.	Robert C.....	8	5	40.6	10.9	2.7	1925	Stillwater, Minn.....
18	228061		Ga. o.	Robert E.....	25	25	60.0	16.0	2.8	1922	Pittsburgh, Pa.....
19	228551		Ol. s.	Robert E.....	76	28	104.3	14.9	8.3	1917	Norfolk, Va.....
20	107661		Ol. s.	Robert H.....	40	27	57.7	15.8	6.5	1901	Solomons, Md.....
21	224815		Ol. s.	Robert M.....	13	7	46.4	12.4	3.7	1925	Hampton, Va.....
22	211120		Ga. s.	Robert F.....	14	11	47.2	13.8	4.3	1911	Mariners Harbor, N. Y.....
23	205326		Ga. s.	Robert R.....	35	33	67.3	15.9	5.3	1908	Chicago, Ill.....
24	221731		Ga. w.	Robt. T.....	24	15	59.8	14.0	2.1	1921	Higginsport, Ohio.....
25	111270		Ga. s.	Robert W.....	13	9	41.3	12.5	4.4	1900	Mount Pleasant, S. C.....
26	111211		Ol. s.	Robert and Edwin.....	29	20	56.5	14.4	7.1	1899	East Boothbay, Me.....
27	111335		Ga. s.	Robert Barron.....	13	9	44.4	10.3	4.1	1901	Astoria, Oreg.....
28	201778		Ga. s.	Robert Bould.....	30	13	57.3	19.8	4.8	1905	Greenwich, N. J.....
29	206881		Ga. s.	Robert Fulton.....	7	7	35.5	12.6	3.2	1907	East Bay, Fla.....
30	207369		Ga. s.	Robert Gray.....	13	9	42.0	12.5	4.4	1910	Winslow, Wash.....
31	215693		Ga. s.	Robert Grelling.....	9	8	34.0	8.8	3.6	1907	Sturgeon Bay, Wis.....
32	111269		Ol. s.	Robert Hood.....	26	14	55.5	21.1	4.3	1903	Logtown, Miss.....
33	111001		Ga. s.	Robert James.....	9	9	39.0	14.7	3.0	1892	Pocomoke City, Md.....
34	228374		Ga. s.	Robert Kling.....	10	7	38.0	10.4	2.9	1929	Morehead City, N. C.....
35	225448		Ol. w.	Robert Klinner.....	17	17	61.9	12.9	2.6	1926	Greenup, Ky.....
36	222906		Ga. s.	Robert Leo.....	13	8	46.1	12.6	4.3	1923	Laban, Va.....
37	224598		Ol. s.	Robert C. Bonham.....	113	76	79.0	21.8	9.8	1925	South Somerset, Mass.....
38	215620		Ga. s.	Robert D. Carter.....	14	10	42.4	11.8	4.1	1917	Baltimore, Md.....
39	219639		Ga. s.	Robt. E. Lee.....	11	7	34.1	11.4	4.0	1917	Sacramento, Calif.....
40	110814		Ga. s.	Robert H. Smith.....	9	5	38.5	11.2	3.5	1887	Essex County, Va.....
41	21976		Ga. s.	Robert J. Poulson.....	29	13	59.2	20.4	4.6	1870	Accomac Co., Va.....
42	215576		Ga. s.	Robert M. Utz.....	37	30	52.8	18.1	5.3	1917	Tottenville, N. Y.....
43	111372		Ol. s.	Robert Jno. Beswick.....	103	72	80.0	26.5	6.0	1901	Milford, Del.....
44	218927		Ga. s.	Roberson.....	8	5	37.8	10.0	2.6	1909	Out Off, La.....
45	211792		Ga. s.	Robin.....	24	6	51.4	15.2	4.7	1913	Crittenden, Va.....
46	214896		Ga. s.	Robin.....	23	12	51.1	14.8	5.6	1917	Oakland, Calif.....
47	224712		Ga. s.	Robin.....	7	5	30.4	8.6	4.4	1925	Seattle, Wash.....
48	226576		Ol. s.	Robin.....	59	40	64.5	17.0	8.1	1927	Tacoma, Wash.....
49	226784		Ga. s.	Robin.....	16	13	41.6	12.2	5.2	1927	Tenakee, Alaska.....
50	225557		Ga. s.	Robinhood.....	9	6	33.3	9.2	5.1	1926	Seattle, Wash.....
51	110905		Ga. s.	Robin Adair.....	6	5	24.4	9.3	5.0	1890	Deer Isle, Me.....
52	223573		Ol. s.	Robin Hood.....	39	27	59.0	15.8	7.3	1920	Charlestown, Mass.....
53	206257		Ga. s.	Robley D.....	13	8	40.0	10.0	3.6	1909	Nahcotta, Wash.....
54	227933		Ga. s.	Rob Roy.....	7	6	33.1	8.9	3.5	1907	Tacoma, Wash.....
55	221546		Ga. s.	Rob Roy II.....	42	42	64.7	20.1	3.8	1921	Dubuque, Iowa.....
56	230316		El. s.	ROCHESTER.....	234	159	102.7	26.1	11.7	1930	Wilmington, Del.....
57	220606		Ol. s.	ROCHESTER SOCONY.....	533	401	188.5	28.4	11.8	1920	Elizabeth, N. J.....
58	203064		Ga. s.	Rockaway.....	13	11	43.2	12.4	4.1	1906	Brooklyn, N. Y.....
59	221026		Ga. s.	Rockaway.....	29	20	44.9	13.6	5.5	1919	St. Catharine's Island, Ga.....
60	222128		Ol. s.	ROCKLAND SOCONY.....	241	148	113.4	25.1	11.1	1922	Mariners Harbor, N. Y.....
61	214015		Ga. s.	Rockport.....	13	13	61.7	10.0	3.6	1916	Dubuque, Iowa.....
62	213379		Ga. s.	Rodoma.....	40	27	65.8	17.4	5.4	1915	Bellingham, Wash.....
63	216068		Ga. s.	Rodman Swift.....	19	13	41.8	12.1	5.0	1918	East Boston, Mass.....
64	111390		Ga. s.	Rody Green.....	29	23	49.2	17.5	4.6	1901	Tottenville, N. Y.....
65	230753		Ol. s.	Roedda.....	83	57	70.9	19.0	9.6	1931	Seattle, Wash.....
66	210089		Ga. s.	Roger B.....	8	7	26.0	10.0	3.0	1912	Green Cove Springs, Fla.....
67	226508		Ol. s.	Rogue.....	14	9	52.6	14.2	3.4	1927	Marshfield, Oreg.....
68	212444		Ol. s.	Roland.....	42	15	64.6	17.8	7.5	1914	Oakland, Calif.....
69	223071		Ga. s.	Roland L.....	10	7	32.5	9.0	3.6	1923	Peoria, Ill.....
70	214374		Ga. s.	Roland R. (composite).....	12	10	38.6	8.5	3.3	1909	Springfield, Mass.....

¹ Formerly U. S. Navy ga. s. O-360.

² Formerly U. S. N. ol. s. S. C. No. 121.

³ Formerly st. s. ^(a) Alpha. ^(b) Turecama Boys.

Line No.	Service	Crew	Horse-power	Name of owner	Home port	Address of owner
1	Fsh.	2	40	Clare A. Thomas	Port Huron, Mich.	Unionville, Mich.
2	Fsh.	2	b 15	William Clason	Milwaukee, Wis.	Oconto, Wis.
3	Fsh.	2	40	Kenneth Darling	New York, N. Y.	Port Jefferson, N. Y.
4	Pas.	1	20	Jas. T. Hornor	Memphis, Tenn.	Care Helena Ice Co., Helena, Ark.
5	Pas.	1	b 25	George H. Giroux	New York, N. Y.	Sayville, N. Y.
6	Pas.	2	65	Edward Shaw	do.	712 East Forty-second Street (B).
7	Tow.	3	40	B. W. Morris	Hartford, Conn.	35 Pratt Street, Essex, Conn.
8	Tow.	5	200	Roberts Towing Co. (Oreg.)	Portland, Oreg.	294 East Salmon Street.
9	Frt.	1	b 60	L. H. Beck	San Francisco, Calif.	Colma, Calif.
10	Frt.	1	10	Lionel Gaudreau	Fall River, Mass.	181 St. Mary Street.
11	Fsh.	2	24	P. K. Hunt	Newport News, Va.	Hampton, Va.
12	Fsh.	4	150	Bellingham Canning Co. (Wash.)	Seattle, Wash.	South Bellingham, Wash.
13	Fsh.	1	15	W. C. Lawrence	Wrangell, Alaska	Wrangell, Alaska.
14	Fsh.	3	50	Henry A. Monroe	Buffalo, N. Y.	Westfield, N. Y.
15	Frt.	5	90	H. G. Zuckerman	San Francisco, Calif.	216 Drumm Street.
16	Pas.	1	30	George R. Scalella	Philadelphia, Pa.	Runnemed, N. J.
17	Pas.	1	40	Carl C. Muller	St. Paul, Minn.	Taylor Falls, Minn.
18	Fer.	1	b 18	Consolidation Coal Co. (Md.)	Pittsburgh, Pa.	Fairmont, W. Va.
19	Fsh.	25	100	Edwards Bros. & Co. (N. Y.)	New York, N. Y.	East Hampton, L. I., N. Y.
20	Tow.	5	150	Standard Motor Construction Co. (N. J.)	do.	Jersey City, N. J.
21	Fsh.	2	25	P. J. Weston	Newport News, Va.	Messick, Va.
22	Fsh.	1	50	Augustus Poling	New York, N. Y.	655 Ovington Avenue (B).
23	Pas.	6	75	Sanitary District of Chicago	Chicago, Ill.	910 South Michigan Avenue.
24	Tow.	1	30	Ohio River Sand & Gravel Co. (W. Va.)	Pittsburgh, Pa.	Grant Building.
25	Frt.	3	24	W. H. Snype	Charleston, S. C.	Mount Pleasant, S. C.
26	Cod.	6	60	Vito de Leo	Boston, Mass.	218 North Street.
27	Fsh.	1	35	Albert Kookesk	Juneau, Alaska	Killsnoo, Alaska.
28	Oys.	8	30	Samuel Kelsey Moore	Philadelphia, Pa.	Bridgeton, N. J.
29	Fsh.	2	10	C. L. Shephard	Apalachicola, Fla.	Box 71.
30	Tow.	1	40	Port of Grays Harbor (Wash.)	Seattle, Wash.	Aberdeen, Wash.
31	Msc.	1	30	Waterways Engineering Co. (Wis.)	Milwaukee, Wis.	Green Bay, Wis.
32	Frt.	4	30	O. N. Cullom	New Orleans, La.	Hammond, La.
33	Frt.	2	38	C. V. Lindsay	Newport News, Va.	632 Thirtieth Street.
34	Fsh.	3	40	S. P. Willis	Washington, N. C.	
35	Tow.	2	40	J. D. Kinner	Louisville, Ky.	Greenup, Ky.
36	Fsh.	3	27	L. N. Powell	Reedville, Va.	
37	Tow.	4	400	Jersey City Stock Yards Co. (N. J.)	New York, N. Y.	Jersey City, N. J.
38	Pol.	3	45	Police Commissioner of Baltimore City	Baltimore, Md.	Police Building, Fayette Street and Fallsaway.
39	Pas.	1	90	Wm. E. Curry	San Francisco, Calif.	Broderick, Calif.
40	Frt.	2	32	W. H. Lewis	Reedville, Va.	Sharps, Va.
41	Oys.	6	60	Lena N. Lore	Philadelphia, Pa.	Bridgeton, N. J.
42	Oys.	4	80	Robert M. Utz	New York, N. Y.	Greenport, N. Y.
43	Frt.	3	100	Daniel Walls	New Haven, Conn.	West Haven, Conn.
44	Oys.	3	5	Didler Pitre	New Orleans, La.	Cut Off, La.
45	Msc.	3	50	Clay Products Corporation (Va.)	Newport News, Va.	Hampton, Va.
46	Fsh.	1	80	Alaska Packers Association (Calif.)	San Francisco, Calif.	111 California Street.
47	Fsh.	2	14	C. Amundsen	Tacoma, Wash.	Docketon, Wash.
48	Fsh.	8	100	Ivan Bakovic	do.	Gig Harbor, Wash.
49	Fsh.	1	20	Charlie Water	Juneau, Alaska	Tenakee, Alaska.
50	Fsh.	2	b 16	San Juan Fishing & Packing Co. (Wash.)	Seward, Alaska	Latouche, Alaska.
51	Frt.	2	6	Frank Carlson	Belfast, Me.	Stonington, Me.
52	Tow.	5	260	New York Marine Co. (N. J.)	New York, N. Y.	17 Battery Place.
53	Tow.	1	50	William Leber	Seattle, Wash.	South Bend, Wash.
54	Tow.	1	20	Gilbert Hansen	do.	Flr, Wash.
55	Fer.	2	60	Geo. F. Freeman	Dubuque, Iowa	McGregor, Iowa.
56	Tow.	6	800	Erie Railroad Co. (N. Y.)	New York, N. Y.	50 Church Street.
57	Tnk.	12	200	Standard Oil Co. of New York (N. Y.)	do.	26 Broadway.
58	Frt.	2	25	New York City Ocean Beach Corporation (N. Y.)	do.	412 Seventh Ave.
59	Frt.	2	12	Chatham Oyster Co.	Savannah, Ga.	401 West Bay Street.
60	Frt.	6	225	Standard Oil Co. of New York (N. Y.)	New York, N. Y.	26 Broadway.
61	Pas.	1	45	Owensboro Grain Co. (Ky.)	Louisville, Ky.	Owensboro, Ky.
62	Tow.	4	160	Bellingham Canning Co. (Wash.)	Seattle, Wash.	South Bellingham, Wash.
63	Msc.	2	50	Submarine Signal Co. (Del.)	Boston, Mass.	180 State Street.
64	Frt.	2	88	James Healing Co. (N. J.)	New York, N. Y.	Jersey City, N. J.
65	Fsh.	5	170	H. C. Davis	Juneau, Alaska	
66	Frt.	1	12	W. P. Jenkins	Jacksonville, Fla.	Switzerland, Fla.
67	Pas.	1	65	Herbert N. Casaday	Marshfield, Oreg.	McGeorge Terminal Dock.
68	Tow.	2	b 250	Harbor Tug & Barge Co. (Calif.)	San Francisco, Calif.	Mission Street Wharf.
69	Tow.	1	30	Woods Lumber Co. (Tenn.)	Memphis, Tenn.	Box 742.
70	Frt.	1	20	Dwight G. Eaton	Boston, Mass.	Springfield, Mass.

1 Formerly ga. s. Henrietta H.
2 Formerly st. s. New York Marine Co. No. 4.

3 Formerly ga. s. Delivery No. 6.
4 Formerly ga. s. Marie L. Haulon.

Line No.	Official No.	Signal letters	Rig	Name of vessel	Tonnage		Register dimensions			When built	Where built
					Gross	Net	Length	Breadth	Depth		
1	215032		Ga. s.	Rolfe	31	21	55.7	14.5	4.6	1917	Seattle, Wash.
2	220418		Ga. s.	Rolfe II	47	32	61.4	16.2	6.6	1920	do.
3	204211		Ga. s.	Rolfh	8	6	29.8	10.8	4.0	1907	Tacoma, Wash.
4	208646		Ga. s.	Rolfh III	25	17	42.3	12.4	6.2	1911	Seattle, Wash.
5	225027		Ga. s.	Rolling Pin	8	5	33.7	9.1	4.1	1908	New York, N. Y.
6	230818		Ga. s.	Rolling Wave	9	8	35.5	10.5	3.0	1930	Gig Harbor, Wash.
7	218666		Ga. s.	Rolio II	8	5	29.7	11.6	5.6		Unknown
8	225070		Ol. s.	Roma	37	16	58.6	15.5	7.4	1925	Damariscotta, Me.
9	226012		Ga. s.	Roma	10	6	31.6	10.0	3.4	1926	Savannah, Ga.
10	229314		Ol. s.	Roma	31	21	56.5	16.6	5.7	1930	San Francisco, Calif.
11	229388		Ga. s.	Roma II	14	12	40.8	12.3	4.4	1930	Amesbury, Mass.
12	218020		Ga. s.	Romance	10	8	33.6	10.0	4.0	1919	Ballard, Wash.
13	229423		Ol. s.	Rome	33	15	50.0	15.2	6.2	1930	San Diego, Calif.
14	223674	MFKW	Ol. s.	ROME SOCONY	1,199	763	252.9	40.1	12.8	1924	Chester, Pa.
15	230547		Ga. w.	Romes Friend	20	16	56.0	18.7	2.2	1927	Rome, Tenn.
16	228651		Ga. s.	Romona	8	5	33.8	11.0	4.9		Unknown
17	220475		Ga. s.	Romur	9	7	34.9	9.9	3.9	1916	Port Clinton, Ohio.
18	222679		Ol. s.	Ronda	39	28	58.9	18.6	4.6	1922	Gig Harbor, Wash.
19	208654		Ga. s.	Rondout	17	12	40.0	13.3	4.7	1911	Tacoma, Wash.
20	213009		Ga. s.	Roosevelt	20	13	42.6	13.4	5.8	1915	Seattle, Wash.
21	223266		Ga. s.	Roosevelt	126	106	108.5	27.8	8.1	1923	Nyack, N. Y.
22	225322		Ga. s.	Roosevelt	11	6	40.0	11.3	4.9	1926	San Diego, Calif.
23	230372		Ga. s.	Rosa	11	6	33.0	11.6	4.0	1918	Brunswick, Ga.
24	205831		Ga. w.	Rosa R	14	14	58.8	11.0	3.0	1908	New Harmony, Ind.
25	111060		Ga. s.	Rosa and May	6	6	30.0	10.5	4.6	1894	Brooksville, Me.
26	111244		Ga. s.	Rosa Lambert	21	10	48.0	17.1	5.1	1899	Essington, Pa.
27	110872		Ga. s.	Rosa Lena	8	7	35.5	11.2	2.9	1890	Terrebone Parish, La.
28	222738		Ga. s.	Rosabel	14	13	44.2	14.0	3.7	1922	Mandeville, La.
29	230847		Ga. s.	Rosalee	11	7	32.8	10.4	5.0	1931	Wrangell, Alaska
30	207227		Ga. s.	Rosalie	14	14	42.5	13.3	4.6	1910	Charleston, S. C.
31	222694		Ol. s.	Rosalie I	17	6	48.0	13.9	4.4	1922	Dare, Va.
32	111019		Ga. s.	Rosalie M	8	7	33.0	12.6	3.6	1893	Bloxi, Miss.
33	224367		Ol. s.	Rosalie Destin	8	5	35.3	12.3	3.8	1924	Miami, Fla.
34	230664		Ga. s.	Rosamond	17	13	43.1	13.0	5.2	1931	Plymouth, Mass.
35	92330		Ga. s.	Rosana	8	7	34.0	13.0	3.0	1891	Patchogue, N. Y.
36	212168		Ga. s.	Rosario	23	16	42.9	12.9	5.9	1914	Seattle, Wash.
37	223051		Ol. s.	Rosario	290	197	147.0	38.4	9.2	1923	Dockton, Wash.
38	111042		Ga. s.	Roscoe S. Miller	20	10	53.0	17.6	4.5	1893	Buena Vista, N. J.
39	204855		Ol. s.	Rose	14	10	52.5	13.7	3.3	1907	Astoria, Oreg.
40	209276		Ga. s.	Rose	10	8	50.2	10.0	2.5	1911	Sayville, N. Y.
41	219342		Ga. w.	Rose	16	9	44.7	10.7	2.3	1911	Lockport, La.
42	227396		Ol. s.	Rose	24	16	48.4	15.7	5.1	1928	Hoquiam, Wash.
43	229380		Ol. s.	Rose & Lucy	70	41	81.8	18.0	8.7	1930	Damariscotta, Me.
44	227795		Ol. s.	Roseella	14	9	41.9	12.4	3.8	1928	St. Marys, Ga.
45	223188		Ga. s.	Rose G	8	5	32.5	9.6	3.4		Unknown
46	223218		Ga. s.	Rose L. III	10	7	37.7	10.3	3.9	1919	Brooklyn, N. Y.
47	206187		Ga. s.	Rose R	14	9	43.0	13.6	3.0	1909	Stratford, Conn.
48	224892		Ga. s.	Rose R	11	7	40.0	10.8	3.9	1919	Bremerton, Wash.
49	211021		Ga. s.	Rose R. II	30	27	56.0	17.0	5.7	1913	Patchogue, N. Y.
50	210259		Ga. s.	Rose W	16	8	45.7	13.7	4.4	1912	Lubec, Me.
51	206191		Ga. s.	Rose City	7	5	38.3	9.9	2.5	1908	Portland, Oreg.
52	212431		Ga. s.	Rose Marie	13	12	34.7	11.6	3.0	1914	Port Republic, N. J.
53	220284		Ga. s.	Rose Mary	13	8	34.9	13.0	4.4	1917	Corona, N. Y.
54	228542		Ga. s.	Rose Mary	10	6	33.5	11.8	3.8	1929	Bloxi, Miss.
55	111234		Ga. s.	Rose E. Chelton	8	8	42.0	14.2	3.3	1899	Lambdinville, Md.
56	14306		Ga. s.	Rose M. Gaskill	32	18	55.9	19.6	5.4	1874	Marcus Hook, Pa.
57	110411		Ga. s.	Rosebud	7	5	44.0	10.6	2.7	1875	Dorchester County, Md.
58	209968		Ga. s.	Rosebud	7	5	30.3	9.0	3.2	1912	Seattle, Wash.
59	210899		Ga. s.	Rosebud	14	10	43.2	12.3	3.7	1913	Friday Harbor, Wash.
60	217792		Ga. s.	Rosebud	10	5	32.3	10.3	4.2	1913	New York, N. Y.
61	221389		Ga. w.	Rosebud	17	17	61.5	14.4	2.6	1916	Whiteswan, S. Dak.
62	208556		Ga. s.	Rosedale	22	18	55.2	13.1	3.0	1911	Astoria, Oreg.
63	111011		Ga. s.	Rosella	8	7	34.0	14.0	3.4	1892	Patchogue, N. Y.
64	230040		Ol. s.	Rosemarie	62	31	80.0	18.0	9.2	1930	Damariscotta, Me.
65	214610		Ga. s.	Rosemary	12	11	32.8	9.0	3.8	1916	Sturgeon Bay, Wis.
66	127082		Ga. s.	¹⁰ Rosetta V	13	12	32.5	15.2	4.6	1895	Osterville, Mass.
67	214046		Ga. s.	Roseville	15	7	47.3	13.0	5.3	1917	San Diego, Calif.
68	229412		Ga. s.	Roswell P	15	6	38.5	12.0	4.8	1930	Noank, Conn.
69	225756		Ol. s.	Roseway	112	63	94.5	24.6	10.2	1926	Essex, Mass.
70	204833		Ga. s.	¹¹ Rosie	15	12	34.8	11.9	4.0	1907	Newport News, Va.
71	224392		Ol. s.	Rosio	35	13	61.7	16.1	7.2	1924	Rockport, Mass.

¹ Formerly ga. s. Buffalo.² Formerly U. S. Navy st. s. launch 763.³ Formerly ga. s. Sauger.⁴ Formerly ga. s. Milton Leon.⁵ Formerly ol. s. Whidby.⁶ Formerly U. S. Navy ga. s. 6675.

Line No.	Serv-ice	Crew	Horse-power	Name of owner	Home port	Address of owner
1	Fsh.	3	40	New England Fish Co. (Me.)	Boston, Mass.	44 Boston Fish Pier.
2	Fsh.	6	90	Beegle Packing Co. (Alaska)	Ketchikan, Alaska	
3	Fsh.	2	16	Peter Sather	Seward, Alaska	Nuka Bay, Alaska.
4	Fsh.	1	40	do	do	Do.
5	Msc.	1	60	John G. Schleiff	Boston, Mass.	North Weymouth, Mass.
6	Fsh.	4	b 30	Robert L. Crawford	Tacoma, Wash.	Gig Harbor, Wash.
7	Msc.	3	30	William Crockett	New York, N. Y.	312 Communipaw Avenue, Jersey City, N. J.
8	Msc.	6	60	Charles Graffeo	Boston, Mass.	40 Lewis Street.
9	Msc.	1	20	Cecil W. Ellis	Savannah, Ga.	401 Waldburg Street West.
10	Fsh.	2	90	Walter A. Anderson	San Francisco, Calif.	Innes Avenue and Griffith Street.
11	Cod.	5	24	Liborio Curcuru	Gloucester, Mass.	131 Western Avenue.
12	Fsh.	2	16	Magnus Carlson	Seattle, Wash.	84 Seneca Street.
13	Fsh.	6	b 75	John Tasso	San Diego, Calif.	1719 Kettner Boulevard.
14	Tnk.	16	b 700	Standard Transportation Co. (Del.)	New York, N. Y.	26 Broadway.
15	Fer.	1	b 10	Smith County Tenn.	Nashville, Tenn.	
16	Fsh.	1	24	Leo J. Despres	Newport, R. I.	101 Long Wharf.
17	Pas.	1	28	W. H. Murbach	Sandusky, Ohio.	113 Forty-second Street.
18	Frt.	2	30	Thomas Torgesen	Tacoma, Wash.	Gertrude, Wash.
19	Fsh.	8	30	New England Fish Co. (Me.)	Boston, Mass.	44 Boston Fish Pier.
20	Fsh.	1	20	Bjarne Pedersen	Seattle, Wash.	23 1/2 Fifteenth Avenue W.
21	Fer.	3	95	Plattsburg Grand Isle Ferry Co. (N. Y.)	Rouses Point, N. Y.	Plattsburg, N. Y.
22	Fsh.	3	35	Katherine M. Perry	San Diego, Calif.	Point Loma, Calif.
23	Fsh.	2	24	James Olsen	Brunswick, Ga.	200 London Street.
24	Tow.	1	20	Kansas City Bridge Co. (Mo.)	Kansas City, Mo.	Leslie Orear Building.
25	Frt.	1	8	Sherman W. Hutchinson	Belfast, Me.	North Haven, Me.
26	Oys.	5	45	Frank Fidler	Philadelphia, Pa.	Dennisville, N. J.
27	Oys.	2	18	Sydney Scott	New Orleans, La.	Houma, La.
28	Frt.	3	5	Geo. M. Glockner	do	Mandeville, La.
29	Fsh.	1	8	Robert Livesay	Wrangell, Alaska	
30	Frt.	2	24	Frank McCabe	Charleston, S. C.	114 Rutledge Avenue.
31	Fsh.	3	45	James F. Hudgins	Newport News, Va.	Hampton, Va.
32	Frt.	2	25	Joe Varnell	Galveston, Tex.	4501 Avenue O.
33	Tow	2	24	Alfred Destin	Miami, Fla.	45 Northeast Twelfth Street.
34	Fsh.	1	125	Seth L. Ellis	New Bedford, Mass.	Harwichport, Mass.
35	Msc.	1	24	Elizabeth Ryder	New York, N. Y.	Patchogue, N. Y.
36	Fsh.	5	40	Iver Knutsen	Seattle, Wash.	7117 Thirty-second Avenue NW.
37	Fer.	9	600	Puget Sound Navigation Co. (Nev.)	Seattle, Wash.	No. 32 Colman Dock.
38	Oys.	6	60	John H. Bell	Philadelphia, Pa.	Port Norris, N. J.
39	Tow.	1	65	Harbor Sand & Gravel Co. (Wash.)	Aberdeen, Wash.	Aberdeen, Wash.
40	Frt.	1	18	William Rudolph	New York, N. Y.	West Sayville, N. Y.
41	Tow.	2	12	Albert Hanson	New Orleans, La.	Berwick, La.
42	Tow.	2	30	K & G Tug & Barge Co. (Wash.)	Seattle, Wash.	Hoquiam, Wash.
43	Fsh.	12	120	Liborio Curcuru	Gloucester, Mass.	131 Western Avenue.
44	Fsh.	3	b 36	G. H. Lovell	Fernandina, Fla.	Box 114, St. Marys, Ga.
45	Fsh.	2	20	John W. Batts	Philadelphia, Pa.	Wildwood Crest, N. J.
46	Frt.	2	60	Louis N. La Combe	New York, N. Y.	451 Fifty-Sixth Street (B).
47	Fsh.	2	20	Louis Freudenthal	do	Rochelle Park, N. Y.
48	Msc.	1	65	H. Lombard	do	130 Brook Avenue.
49	Pas.	1	85	Richard Pearson	do	1472 East Ninety-fifth Street (B).
50	Frt.	2	32	Halburton G. Avery	Eastport, Me.	Lubec, Me.
51	Tow.	1	25	J. W. Clark	Portland, Oreg.	St. Helens, Oreg.
52	Fsh.	1	40	Thomas D. McDevitt	Philadelphia, Pa.	Atlantic City, N. J.
53	Pas.	2	200	Vaclav Vitlan	New York, N. Y.	1359 Avenue A.
54	Fsh.	1	18	Stova Zuvich, jr.	New Orleans, La.	Buras, La.
55	Frt.	2	8	T. H. Powell	Reedville, Va.	Monroe Hall, Va.
56	Oys.	6	36	Henry A. Hettlinger	Philadelphia, Pa.	Bridgeton, N. J.
57	Frt.	2	7	Archie Welch	Annapolis, Md.	Eastport, Md.
58	Fsh.	2	16	Edward Moff	Seattle, Wash.	5317 Beach Drive.
59	Fsh.	2	30	Ollie Gray	Seward, Alaska	Anchorage, Alaska.
60	Pas.	2	16	Anton Kral	New York, N. Y.	2573 Thirteenth Street, Col- lege Point, N. Y.
61	Fer.	1	15	Wm. Woods	Pembina, N. Dak.	Spencer, Nebr.
62	Tow.	2	75	Foss Launch & Tug Co. (Wash.)	Tacoma, Wash.	400 Dock Street.
63	Oys.	2	20	Estate of Jacob Ockers	New York, N. Y.	West Sayville, N. Y.
64	Fsh.	11	100	Liborio Curcuru	Gloucester, Mass.	131 Western Avenue.
65	Fsh.	2	20	Fred M. Hanson	Milwaukee, Wis.	Washington Island, Wis.
66	Pas.	2	20	George Garant	Fall River, Mass.	Flint Street.
67	Fsh.	2	35	Griffing Bancroft	San Diego, Calif.	2525 First Street.
68	Fsh.	1	65	Elbert E. Palmer	New London, Conn.	Noank, Conn.
69	Fsh.	7	110	Harold F. Hathaway	Newport, R. I.	Taunton, Mass.
70	Fsh.	1	40	H. L. Orde	Newport News, Va.	Box 632, Hopewell, Va.
71	Cod.	9	100	Ignatius Ciulla	Boston, Mass.	318 North Street.

1 Formerly ga. s. Honus Wagner.
 2 sch. Katie Burton.
 3 Formerly (b ga. s. Julia Nickelson.

9 Formerly ga. s. Ollie S.
 10 Formerly ga. s. Cleopatra.
 11 Formerly ga. s. Virginia.

Motor Vessels

Line No.	Official No.	Signal letters	Rig	Name of vessel	Tonnage		Register dimensions			When built	Where built
					Gross	Net	Length	Breadth	Depth		
1	227840		Ga. s.	Rosie	16	11	43.1	12.7	5.1	1928	Boston, Mass.
2	209202		Ga. s.	Rosie K.	8	6	30.5	8.2	3.8	1909	Manitowoc, Wis.
3	226847		Ol. s.	Rosie P.	22	15	50.7	13.4	5.5	1927	Winthrop, Mass.
4	110490		Ga. s.	Rosie Beatrice	25	24	54.8	18.5	4.7	1881	Madison, Md.
5	224356		Ga. s.	Rosina O.	11	7	37.6	11.6	2.7	1922	Westwego, La.
6	209716		Ga. s.	Rosina M.	6	6	29.3	12.5	4.1	1912	Atlantic City, N. J.
7	208987		Ga. s.	Rosita	8	6	30.5	8.3	3.8	1911	Seattle, Wash.
8	228251		Ga. s.	Rosita A. N. S. E. I.	30	27	49.6	20.0	3.9	1929	San Francisco, Calif.
9	218171		Ga. s.	Rossalen	8	7	31.1	9.2	3.7	1919	Seattle, Wash.
10	221154		Ga. s.	Rosy-Alice	7	5	28.3	8.0	4.0	1921	Pysht, Wash.
11	221519		Ga. s.	Rouge et Noir	9	7	29.0	8.6	4.0	1915	Marquette, Mich.
12	207830		Ga. s.	Rough Rider	14	13	42.2	9.3	3.8	1910	Ketchikan, Alaska
13	219994		Ga. s.	Rough Rider	42	28	56.6	15.1	6.8	1920	Tacoma, Wash.
14	222550		Ga. p.	Rough River Scut	14	9	50.0	17.4	3.0	1922	Hartford, Ky.
15	155344		Ol. s.	Rouse	27	18	55.6	14.5	5.6	1899	Tacoma, Wash.
16	228980		Ga. s.	Roven Gambler	15	6	47.3	14.0	3.6	1926	Biloxi, Miss.
17	110092		Ga. s.	Rover	8	5	34.4	12.6	3.4	1860	South Side, N. Y.
18	111344		Ol. s.	Rover	45	25	62.0	14.0	5.0	1901	Hilo, Hawaii
19	205803		Ol. s.	Rover	14	8	45.0	16.8	2.9	1908	Bay St. Louis, Miss.
20	207331		Ga. s.	Rover	25	17	53.5	14.5	4.9	1910	Astoria, Oreg.
21	209541		Ga. s.	Rover	14	10	49.5	10.5	3.5	1912	Everett, Wash.
22	210442		Ga. s.	Rover	9	7	37.0	9.8	2.6	1896	Merrick, N. Y.
23	212884		Ga. s.	Rover	15	7	44.8	11.3	3.9	1914	Washington, N. C.
24	215210		Ga. s.	Rover	8	5	38.1	9.4	2.6	1917	Thousand Island Park, N. Y.
25	216063		Ga. s.	Rover	9	7	34.3	9.9	5.3	1918	Seattle, Wash.
26	220959		Ga. s.	Rover	10	6	42.6	12.2	3.1	1920	Wittman, Md.
27	224780		Ol. w.	ROVER	50	50	64.5	22.0	3.3	1925	Grafton, Ill.
28	212227		Ga. s.	Rowan	21	14	43.2	13.9	6.3	1914	Westlake, La.
29	214096		Ga. s.	Rowana	13	10	45.7	11.6	3.6	1916	Stacy, N. C.
30	219099		Ga. s.	Rowena	11	5	46.5	12.9	4.1	1919	Severn River, Va.
31	223094		Ga. s.	Rowena	13	10	56.4	13.4	2.8	1920	Bay St. Louis, Miss.
32	222388		Ol. s.	Rowley	54	38	58.0	21.3	4.9	1922	Chincoteague, Va.
33	220554		Ga. s.	Roxana	12	8	41.7	10.8	4.0	1920	Saint Johns, Oreg.
34	209584		Ga. s.	Roxie Pittman	18	8	52.0	14.9	4.2	1912	Bettie, N. C.
35	111401		Ga. s.	Roy	18	12	42.7	13.4	5.3	1902	Warren, R. I.
36	226553		Ga. s.	Roy	8	5	32.0	10.0	4.3	1927	Seattle, Wash.
37	204320		Ga. w.	Roy L.	19	19	63.3	12.4	3.2	1907	Arrow Rock, Mo.
38	226208		Ga. s.	Roy Fountain	14	6	38.6	14.2	3.2	1924	Biloxi, Miss.
39	209850		Ga. s.	Royal	22	15	44.4	13.0	5.8	1912	Seattle, Wash.
40	223466		Ga. w.	Royal	25	16	62.0	12.0	3.0	1923	Paducah, Ky.
41	230530		Ga. s.	Royal	9	6	34.0	9.5	4.8	1931	Tacoma, Wash.
42	228838		Ga. s.	Royal Queen	18	11	44.9	14.0	3.4	1929	Houma, La.
43	204247		Ga. s.	Royal Tern	17	17	40.1	13.7	4.4	1907	Handsboro, Miss.
44	111419	KRVP	Ga. s.	Ruby	345	273	132.0	34.0	9.0	1902	Alameda, Calif.
45	204117		Ga. s.	Ruby	14	9	47.9	11.9	4.3	1907	Ballard, Wash.
46	208526		Ga. s.	Ruby	10	10	34.2	8.0	3.2	1907	Sturgeon Bay, Wis.
47	211520		Ga. s.	Ruby	10	7	33.3	11.4	4.0	1913	Saxman, Alaska
48	223557		Ga. s.	Ruby	14	9	36.0	8.4	1.9	1923	Bigelow, Ark.
49	229089		Ol. s.	Ruby	18	9	49.1	13.6	4.1	1910	Peary, Va.
50	229129		Ga. s.	Ruby E.	12	8	51.8	12.4	3.6	1924	Shadow, Va.
51	229983		Ga. s.	Ruby J.	13	11	32.8	8.6	3.6	1925	Bellingham, Wash.
52	214394		Ol. s.	Ruby-O.	32	22	57.1	16.0	7.2	1916	Long Beach, Calif.
53	221345		Ga. s.	Ruby W.	13	9	43.5	11.2	2.8	1921	Sealevel, N. C.
54	214633		Ga. s.	Ruby and Alice	14	6	43.2	12.7	4.0	1914	Deltaville, Va.
55	224285		Ol. s.	Ruby Chrystal	26	8	54.8	16.1	5.2	1924	Crittenden, Va.
56	213468		Ga. s.	Ruby May	8	7	35.5	9.3	2.6	1915	Sealevel, N. C.
57	203723		Ga. s.	Rudolf	12	6	41.5	13.5	3.8	1906	Saline, La.
58	209625		Ga. s.	Rudolf N.	29	19	51.9	15.2	5.8	1912	Oakland, Calif.
59	200415		Ga. s.	Rudolph	27	18	45.4	14.5	5.2	1911	Seattle, Wash.
60	200434		Ol. s.	Rufus M. Gibbs	14	11	35.7	12.5	3.9	1903	McClellanville, S. C.
61	219206		Ga. w.	Rulo Belle	12	12	50.0	14.0	2.5	1919	Rulo, Nebr.
62	210224		Ga. s.	Rummell	7	5	30.0	8.5	3.6	1900	Toledo, Ohio

¹ Formerly ga. s. Oscar B.

Line No.	Service	Crew	Horse-power	Name of owner	Home port	Address of owner
1	Fsh.	6	45	Thomas Tomalne.....	New York, N. Y.....	Highlands, N. J.
2	Msc.	2	b 18	Chester M. J. Smith.....	Milwaukee, Wis.....	835 Seventy-second Street, West Allis, Wis.
3	Fah.	5	60	Salvatore Strazzere.....	Boston, Mass.....	Medford, Mass.
4	Frt.	1	24	Johnson & Wimsatt (Del.).....	Washington, D. C.....	Thirteenth and Water Streets SW.
5	Fsh.	2	17	William Lilliman.....	New Orleans, La.....	Empire, La.
6	Pas.	1	10	H. L. Truax.....	Philadelphia, Pa.....	Atlantic City, N. J.
7	Frt.	1	20	Leo Sargent.....	Seattle, Wash.....	171 North Thirty-fifth Street.
8	Frt.	1	b 32	American Nicaragua Sugar Estates (Del.).....	San Francisco, Calif.....	135 California Street.
9	Fsh.	1	16	George Brown.....	Seattle, Wash.....	Route 1, Port Orchard, Wash.
10	Pas.	1	8	John Johnson.....	Port Angeles, Wash.....	Box 495.
11	Frt.	1	8	W. O. Kepler.....	Marquette, Mich.....	104 East Magnetic Street.
12	Msc.	1	30	W. J. Bell.....	Ketchikan, Alaska.....	Box 1473.
13	Fah.	7	50	John Zitkovich.....	Seattle, Wash.....	3827 Seventeenth Avenue SW.
14	Frt.	1	30	Henry D. Estes.....	Louisville, Ky.....	Hartford, Ky.
15	Tow.	3	100	Foss Co. (Wash.).....	Seattle, Wash.....	Sixth Avenue West and Nick- erson Street.
16	Fsh.	2	100	Clennie Roberts, Jr.....	Tampa, Fla.....	Tarpon Springs, Fla.
17	Ten.	1	10	New York Motor Boat Club (N. Y.).....	New York, N. Y.....	One hundred and forty- sixth Street and Hudson River.
18	Tow.	1	b 125	Roy J. Osborn.....	San Francisco, Calif.....	5668 Broadway, Oakland, Calif.
19	Fsh.	6	24	Biloxi Canning & Packing Co. (Miss.).....	Gulfport, Miss.....	525 East Howard Avenue, Biloxi, Miss.
20	Tow.	2	65	Booth Fisheries Co. (Del.).....	Seattle, Wash.....	Pier 11B, foot Wall Street.
21	Tow.	2	28	Douglas Thompson.....	do.....	
22	Oys.	4	16	David Bush.....	New York, N. Y.....	24 Arlington Place, Mariners Harbor, N. Y.
23	Tow.	2	10	Hyde County Land & Lumber Co.....	Washington, N. C.....	Swan Quarter, N. C.
24	Frt.	1	20	S. O. Slate.....	Cape Vincent, N. Y.....	Clayton, N. Y.
25	Fsh.	1	16	Thorald Ommundsen.....	Seattle, Wash.....	Seventh Avenue and Union Street.
26	Frt.	2	10	Charles B. Frey.....	Cambridge, Md.....	Wittman, Md.
27	Pas.	1	54	E. B. Holliday.....	St. Louis, Mo.....	Louisiana, Mo.
28	Ten.	1	80	Standard American Dredging Co. (N. J.).....	Galveston, Tex.....	Guaranty Building.
29	Frt.	1	24	Monterville Hamilton.....	Beaufort, N. C.....	Stacy, N. C.
30	Fsh.	2	35	W. A. Mitchell.....	Newport News, Va.....	Seaford, Va.
31	Frt.	1	36	Albert Warner.....	Memphis, Tenn.....	Greenville, Miss.
32	Frt.	1	45	J. W. Burnell.....	Norfolk, Va.....	1718 Leckie Street, Ports- mouth, Va.
33	Fsh.	1	60	C. T. Smith.....	Portland, Oreg.....	The Dalles, Oreg.
34	Frt.	2	24	I. C. B. Daniels.....	Manteo, N. C.....	Wanchese, N. C.
35	Msc.	2	28	Walter E. Abrams.....	New York, N. Y.....	Huntington, N. Y.
36	Fsh.	2	16	Nils Hagen.....	Seward, Alaska.....	Seward, Alaska.
37	Tow.	2	65	Albert E. Fisher.....	Kansas City, Mo.....	Glasgow, Mo.
38	Fsp.	2	20	Chatham Oyster Co. (Ga.).....	Savannah, Ga.....	401 West Bay Street.
39	Fah.	4	40	Olaf Christensen.....	Seattle, Wash.....	116 North Seventy-fifth Street.
40	Pas.	5	22	Rock Asphalt Co. of America (Del.).....	Louisville, Ky.....	
41	Fsh.	1	20	J. Lockert.....	Tacoma, Wash.....	R. F. D. 5, box 236.
42	Fsh.	1	30	Josp V. Franks.....	New Orleans, La.....	Harvey, La.
43	Pol.	2	45	Department of Conservation (La.).....	do.....	New Courthouse.
44	Frt.	10	140	Kuskokwim Fishing & Transportation Co. (Wash.).....	Seattle, Wash.....	First Avenue S. and Jackson Street.
45	Fah.	7	50	Booth Fisheries Co. (Del.).....	do.....	Pier 11B, foot Wall Street.
46	Fsh.	1	8	Wm. Strothman.....	Chicago, Ill.....	Ninety-fifth Street Bridge.
47	Fsh.	1	16	James Martin (Estate of).....	Juneau, Alaska.....	Gambier Bay, Alaska.
48	Pas.	1	8	Tommie Hardin.....	Memphis, Tenn.....	Conway, Ark.
49	Fsh.	2	30	E. M. Grinnell.....	Newport News, Va.....	New Point, Va.
50	Fsh.	6	35	W. O. Hudgins.....	do.....	Do.
51	Pas.	1	46	George W. Gregory.....	Seattle, Wash.....	Bellingham, Wash.
52	Msc.	2	100	Standard Dredging Co. (N. J.).....	New York, N. Y.....	2702 Woolworth Building.
53	Frt.	1	28	L. O. Arnold.....	Wilmington, N. C.....	Southport, N. C.
54	Frt.	1	32	Cecil T. Gwynn.....	Newport News, Va.....	Fitchetts, Va.
55	Frt.	3	60	R. L. Forrest.....	do.....	Messick, Va.
56	Frt.	1	9	A. M. Sadler.....	Washington, N. C.....	226 East Third Street.
57	Fsh.	2	20	Simon Cognevich.....	New Orleans, La.....	Triumph, La.
58	Fsh.	3	100	Nakat Packing Corporation (N. Y.).....	Ketchikan, Alaska.....	
59	Fsh.	7	40	Booth Fisheries Co. (Del.).....	Seattle, Wash.....	Pier 11B, foot Wall Street.
60	Fsh.	2	24	Edward Nesbit.....	Georgetown, S. C.....	228 St. James Street.
61	Fer.	2	24	James M. Roland.....	Omaha, Nebr.....	Rulo, Nebr.
62	Frt.	1	8	Great Lakes Dredge & Dock Co. (N. J.).....	Duluth, Minn.....	First and American National Bank.

Motor Vessels

Line No.	Official No.	Signal letters	Rig	Name of vessel	Tonnage		Register dimensions			When built	Where built
					Gross	Net	Length	Breadth	Depth		
					Feet						
1	221161		Ga. s.	Rumsey	8	6	35.0	7.0	2.0	1919	Calhoun, Ky.
2	209792		Ga. s.	Runaway	19	17	39.4	11.0	5.8	1912	New York, N. Y.
3	210682		Ga. s.	Rupert	8	6	40.0	10.3	2.0	1912	Ballard, Wash.
4	201793		Ga. s.	Rupert II	12	10	37.1	13.4	4.1	1905	Port Republic, N. J.
5	111330		Ga. s.	Rush	15	10	54.0	9.9	3.8	1901	Shooters Island, N. Y.
6	210788		Ga. s.	Rush	13	9	42.2	12.5	4.9	1912	Oakland, Calif.
7	224657		Ga. s.	Russell	13	9	49.6	11.9	4.2	1915	Laban, Va.
8	224621		Ol. s.	Russell 3	79	54	69.3	20.3	9.0	1925	Tottenville, N. Y.
9	110996		Ga. s.	Russell L	20	16	63.5	17.6	4.6	1892	Dorchester Co., Md.
10	220433		Ol. s.	Russell S	35	23	55.0	15.0	7.9	1930	Kennebunkport, Me.
11	111416		Ga. s.	Russell DeHughlett	35	34	66.8	19.3	5.7	1902	Madison, Md.
12	111370		Ga. s.	Russell A. Wingate	31	31	66.8	19.4	5.4	1901	do.
13	110744		Ol. s.	Rustler	17	12	63.0	13.4	4.6	1887	Hoquiam, Wash.
14	111192		Ga. s.	Rustler	17	15	47.9	11.4	4.9	1898	La Conner, Wash.
15	204129		Ga. s.	Rustler	10	7	33.6	11.7	3.8	1907	Tacoma, Wash.
16	207400		Ol. s.	Rustler	14	10	48.0	13.9	4.6	1910	Alameda, Calif.
17	226722		Ol. s.	Rustler	115	59	81.7	20.8	9.9	1919	New Orleans, La.
18	226525		Ga. s.	Rustler	11	7	35.6	10.6	3.8	1905	Wrangell, Alaska
19	226040		Ga. s.	Rustler	17	11	45.3	11.0	5.4	1926	Ketchikan, Alaska
20	111061		Ga. s.	Ruth	13	10	43.6	12.1	2.7	1894	Smyrna, N. C.
21	111186		Ga. s.	Ruth	10	5	47.0	13.6	3.1	1907	do.
22	208937		Ga. s.	Ruth	11	7	38.0	10.7	3.7	1907	Ballard, Wash.
23	204347		Ol. s.	Ruth	12	8	37.3	11.3	3.7	1907	Astoria, Oreg.
24	208341		Ga. s.	Ruth	24	20	58.5	16.1	3.8	1910	Broomes Island, Md.
25	208975		Ga. s.	Ruth	9	8	31.0	9.1	3.5	1906	Sturgeon Bay, Wis.
26	210530		Ga. w.	Ruth	14	14	60.0	11.0	2.2	1912	Milton, Ky.
27	211814		Ga. s.	Ruth	24	12	53.7	13.6	4.9	1913	Deltaville, Va.
28	212199		Ga. s.	Ruth	9	7	44.7	10.8	3.9	1909	Kings Creek, Va.
29	212956		Ga. s.	Ruth	15	12	53.3	12.2	3.5	1915	Portland, Oreg.
30	214154		Ga. w.	Ruth	32	32	64.6	16.0	2.6	1916	Clarksville, Mo.
31	214287		Ga. s.	Ruth	9	8	39.5	12.0	2.9	1916	Patchogue, N. Y.
32	218113		Ga. s.	Ruth	19	8	44.6	14.4	5.8	1919	Mystic, Conn.
33	221081		Ol. s.	Ruth	19	13	58.5	12.3	5.0	1920	West Norfolk, Va.
34	221301		Ga. s.	Ruth	14	9	38.0	11.2	5.4	1921	Fverett, Wash.
35	221591		Ga. s.	Ruth	60	50	61.1	22.6	7.3	1921	Baltimore, Md.
36	221866		Ga. s.	Ruth	11	8	31.2	9.8	4.5	1921	Sabine, Tex.
37	222190		Ga. s.	Ruth	11	11	50.0	14.0	1.9	1922	Portland, Oreg.
38	223801		Ga. w.	Ruth	14	9	52.3	12.1	2.7	1924	Brownsville, Ky.
39	224153		Ga. s.	Ruth	6	5	34.0	9.8	2.3	1924	Chauvin, La.
40	225519		Ol. s.	Ruth	12	8	36.9	14.7	3.2	1926	Mount Pleasant, S. C.
41	225823		Ga. s.	Ruth	16	11	33.1	12.0	6.0	1926	Quincy, Mass.
42	226129		Ga. s.	RUTH	21	18	44.0	11.9	3.5	1926	Greenville, Miss.
43	226856		Ol. w.	Ruth	34	34	64.5	16.0	2.2	1927	Parkersburg, W. Va.
44	227416		Ga. s.	Ruth	8	5	30.8	9.2	4.2	1928	Seattle, Wash.
45	228708		Ga. s.	Ruth	17	15	42.2	11.4	4.8	1929	Noank, Conn.
46	230390		Ga. s.	Ruth	8	6	34.0	9.9	2.4	1930	Atlantic, N. C.
47	230667		Ga. s.	Ruth B	19	13	41.7	12.5	5.8	1930	Tacoma, Wash.
48	230772		Ol. s.	Ruth C	61	49	62.2	16.8	8.2	1931	Seattle, Wash.
49	227066		Ol. s.	Ruth E	55	23	58.4	16.3	8.4	1927	Astoria, Oreg.
50	229471		Ga. s.	Ruth E	10	8	42.0	12.1	3.3	1930	Portland, Me.
51	202778		Ga. s.	Ruth J	28	14	64.6	18.4	2.9	1905	Bloxi, Miss.
52	227352		Ga. s.	Ruth J	9	7	41.7	12.5	3.2	1928	Barcelona, N. Y.
53	213006		Ga. s.	Ruth L	7	5	36.2	10.6	3.3	1915	Westfield, N. Y.
54	213189		Ga. s.	Ruth L	13	8	39.0	11.3	5.5	1915	Ellsworth, Me.
55	221350		Ga. s.	Ruth L, II	8	6	40.8	8.5	2.5	1905	Penna Grove, N. J.
56	216204		Ga. s.	Ruth M	7	5	31.3	9.0	4.8	1918	Port Stanley, Wash.
57	224942		Ga. s.	Ruth M	13	10	41.8	11.3	4.2	1924	Ipswich, Mass.
58	224513		Ga. s.	Ruth M	10	7	37.2	9.0	4.3	1906	Bremerton, Wash.
59	229273		Ol. s.	Ruth M	16	6	45.9	15.0	3.6	1929	Seymour, Miss.
60	206108		Ga. s.	Ruth R	14	11	42.7	15.1	4.6	1909	Greenport, N. Y.
61	218745		Ga. s.	Ruth S	8	5	38.8	11.2	3.5		Wilmington, Del.
62	226098		Ol. s.	Ruth S	42	19	60.3	17.7	5.7	1927	Ruark, Va.
63	220642		Ga. s.	Ruth S	7	5	23.5	10.8	3.9	1931	Forked River, N. J.
64	220807		Ga. s.	Ruth S	11	7	35.4	10.5	4.4	1931	Long Branch, N. J.
65	220930		Ga. w.	Ruth T	13	10	52.9	8.6	2.2	1920	Creston, W. Va.
66	206921		Ga. s.	Ruth V	5	5	28.7	13.3	2.4	1894	West Creek, N. J.
67	223510		Ga. s.	Ruth & Annie	35	21	58.2	16.1	5.4	1927	Amburg, Va.
68	111189		Ga. s.	Ruth & Ella	10	8	38.5	14.3	3.5	1897	River Springs, Md.
69	224847		Ga. s.	Ruth & Helen	16	8	44.1	12.6	4.4	1925	Syringa, Va.
70	213013		Ol. s.	Ruth and Margaret	116	79	102.5	23.2	11.4	1915	Essex, Mass.

¹ Formerly U. S. N. ol. s. tug "No. 49."

² Formerly U. S. Navy ga. s. 2500.

Line No.	Service	Crew	Horse-power	Name of owner	Home port	Address of owner
1	Pas.	2	12	John W. Watters	Louisville, Ky.	Calhoun, Ky.
2	Misc.	1	30	State Board of Health of South Carolina	Charleston, S. C.	Columbia, S. C.
3	Frt.	1	24	Lomen Reindeer Corporation (Del.)	Nome, Alaska	
4	Pas.	1	40	James M. Orist	Philadelphia, Pa.	124 West Lehigh Avenue.
5	Frt.	1	30	Harry Tuthill	New York, N. Y.	Greenport, N. Y.
6	Dry.	1	60	Standard Dredging Co. (N. J.)	do.	Woolworth Building.
7	Fsh.	3	20	Henry G. Edwards	Newport News, Va.	Gwynn, Va.
8	Tow.	350	350	Newtown Creek Towing Co. (N. Y.)	New York, N. Y.	17 Battery Place.
9	Frt.	24	24	J. F. O'Neal	Washington, N. C.	Ocracoke, N. C.
10	Fsh.	3	70	John W. Smith	New London, Conn.	Mystic, Conn.
11	Oys.	1	25	Amos Coleman	Crisfield, Md.	Salisbury, Md.
12	Frt.	4	40	Timothy A. Wingate	do.	Hudson, Md.
13	Tow.	1	100	Foss Launch & Tug Co. (Wash.)	Tacoma, Wash.	400 Dock Street.
14	Tow.	1	50	Pioneer Transport Co. (Wash.)	Seattle, Wash.	2501 Northlake Avenue.
15	Fsh.	6	20	Booth Fisheries Co. (Del.)	do.	Pier 11B, foot Wall Street.
16	Tow.	1	80	Anders E. Anderson	San Francisco, Calif.	Oakland, Calif.
17	Tow.	5	425	Ultican Towing Co. (Wash.)	Newport, Oreg.	Aberdeen, Wash.
18	Fsh.	1	12	George Shakes	Wrangell, Alaska	Wrangell, Alaska.
19	Fsh.	1	65	Libby, McNeill & Libby (Me.)	Seattle, Wash.	88 Main Street.
20	Fsh.	9	21	Watson Lawrence	Beaufort, N. C.	Otway, N. C.
21	Frt.	2	50	D. F. Meekans	Elizabeth City, N. C.	Avon, N. C.
22	Fsh.	1	17	John Bertson	Ketchikan, Alaska	
23	Fsh.	6	45	Pacific Fur Co. (Wash.)	Seattle, Wash.	Henry Building.
24	Frt.	2	25	Ernest G. Lee	Baltimore, Md.	Chester, Md.
25	Fsh.	2	8	Frank C. Emmes	Milwaukee, Wis.	Brunswick, Wis.
26	Frt.	2	44	Grant Dean	Louisville, Ky.	Frankfort, Ky.
27	Frt.	2	24	Carlos Tyler	Crisfield, Md.	Ewell, Md.
28	Frt.	2	27	J. J. Marsh	do.	Tylerton, Md.
29	Tow.	1	58	A. O. Heston	Portland, Oreg.	765 East Seventy-second Street N.
30	Pas.	2	40	S. P. Elliott	St. Louis, Mo.	4315 Forest Boulevard, East St. Louis.
31	Misc.	1	14	Byron Moger	New York, N. Y.	Blue Point, N. Y.
32	Fsh.	1	16	Albert E. Jones	Newport, R. I.	Point Judith, Narragansett, R. I.
33	Tow.	1	70	E. S. Phillips	Newport News, Va.	Box 240.
34	Fsh.	2	b 16	San Juan Fishing & Packing Co. (Wash.)	Seward, Alaska	Latouche, Alaska.
35	Misc.	1	32	R. J. Taylor	Baltimore, Md.	39 South Gay Street.
36	Tow.	2	35	Lloyd Crittenden	Port Arthur, Tex.	3201 Sixth Street.
37	Fer.	1	25	C. T. Smith	Portland, Oreg.	The Dalles, Oreg.
38	Pas.	4	20	J. W. Stephens	Louisville, Ky.	Brownsville, Ky.
39	Fsh.	2	11	Victor Pelegrin	New Orleans, La.	Chauvin, La.
40	Frt.	3	24	John F. Meggett	Charleston, S. C.	116 Smith Street.
41	Cod.	1	40	Everett N. Bray	Boston, Mass.	67 Lincoln Street.
42	Tow.	2	30	Charles L. Beach	Memphis, Tenn.	308 North Walnut Street, Greenville, Miss.
43	Tow.	1	b 80	Kanawha Sand Co. (W. Va.)	Pittsburgh, Pa.	Twelfth Street, Parkersburg, W. Va.
44	Fsh.	1	18	Hjalmar Eide	Portland, Oreg.	1127 East Fifteenth Street North.
45	Fsh.	2	84	Antone S. Alexander	New London, Conn.	209 Howard Street.
46	Fsh.	2	16	Monnie W. Willis	Beaufort, N. C.	Stacy, N. C.
47	Fsh.	7	50	Nakat Packing Co. (N. Y.)	Ketchikan, Alaska	Ketchikan, Alaska.
48	Fsh.	4	75	Mary W. Olsen	Seward, Alaska	Seattle, Wash.
49	Tow.	3	150	Harry C. Watkins	Seattle, Wash.	816 H Street, Hoquiam, Wash.
50	Frt.	4	40	Fred H. Griffin	Portland, Me.	64 Chestnut Street.
51	Fsh.	6	50	Louisiana Oyster & Fish Co. (La.)	New Orleans, La.	Berwick, La.
52	Fsh.	3	70	Clarence Jackway	Buffalo, N. Y.	Westfield, N. Y.
53	Fsh.	4	60	Robert Voght	Erie, Pa.	948 West Third Street.
54	Frt.	1	20	Benjamin B. Reed	Rockland, Me.	117 North Main Street.
55	Pas.	1	15	George S. Lubker	Philadelphia, Pa.	Ocean Gate, N. J.
56	Fsh.	1	12	Ekoff Nygard	Seattle, Wash.	Port Blakely, Wash.
57	Pas.	2	30	Pier Transit Co. (Mass.)	Salem, Mass.	257 Washington Street.
58	Tow.	1	24	Frank McGeehan	Tacoma, Wash.	2512 North Eighth Street.
59	Oys.	5	24	Pete Mallett	Gulfport, Miss.	E. F. D. No. 2, Saucier, Miss.
60	Frt.	1	20	Daniel D. Parsons	New York, N. Y.	East Hampton, N. Y.
61	Fsh.	2	10	Earl T. Muncey	Wilmington, Del.	Bowers, Del.
62	Frt.	2	35	J. W. Stiff	Norfolk, Va.	Deltaville, Va.
63	Pas.	1	22	Clarence B. Stults	Philadelphia, Pa.	Forked River, N. J.
64	Pas.	2	100	Kenneth Van Dorn	Perth Amboy, N. J.	Neptune, N. J.
65	Tow.	1	10	E. E. Gibson	Pittsburgh, Pa.	Creston, W. Va.
66	Pas.	1	10	Jerry Sprague	Philadelphia, Pa.	Beach Haven, N. J.
67	Frt.	3	36	Reedville Oil & Guano Co. (Va.)	Reedville, Va.	
68	Frt.	2	10	Chas. M. Lewis	do.	Sharps, Va.
69	Frt.	1	24	S. G. Hanson	Newport News, Va.	Hartfield, Va.
70	Cod.	17	200	James H. Mason	Gloucester, Mass.	9 Short Street.

Line No.	Official No.	Signal letters	Rig	Name of vessel	Tonnage		Register dimensions			When built	Where built
					Gross	Net	Length	Breadth	Depth		
					Feet						
1	220084		Ol.w.	Ruth Ann.....	18	18	62.0	14.0	2.7	1927	Higginsport, Ohio.....
2	206853		Ol.s.	Ruth Conway.....	113	77	100.7	25.5	6.6	1909	Seaford, Del.....
3	226329		Ga.s.	Ruth Ellen.....	13	11	47.7	10.8	4.3	1927	Fishing Creek, Md.....
4	237435		Ga.s.	Ruth Fay.....	8	5	34.5	9.5	4.0	1928	Seattle, Wash.....
5	212208		Ga.s.	Ruth Jeanette.....	12	6	43.7	12.0	4.0	1911	St. Andrews, Fla.....
6	228403		Ga.s.	Ruth Katherine.....	15	12	47.0	14.4	4.1	1923	Whitehaven, Md.....
7	228041		Ol.s.	Ruth Lucille.....	68	68	90.5	21.6	10.2	1929	Essex, Mass.....
8	226680		Ga.s.	Ruth May.....	19	13	41.0	11.3	5.8	1927	Port Blakely, Wash.....
9	222218		Ol.s.	Ruth Mildred.....	70	27	82.0	21.5	8.1	1922	Essex, Mass.....
10	111122		Ga.s.	Ruth Richardson.....	28	20	62.5	19.0	4.9	1896	Madison, Md.....
11	213780		Ol.s.	Ruth M. Rideout.....	10	8	40.6	11.3	4.2	1915	San Bay, Mich.....
12	207101		Ga.s.	Ruth V. Carter.....	10	8	34.4	13.0	4.2	1909	Reebee, Va.....
13	200745		Ga.s.	Ruthie.....	35	26	54.4	17.3	4.2	1904	Biloxi, Miss.....
14	290616		Ol.s.	Ryoo Maru.....	49	26	80.0	14.8	6.8	1281	Honolulu, T. H.....
15	117119		Ga.s.	S. D. O.....	14	10	45.2	11.2	5.0	1902	Seattle, Wash.....
16	231872		Ga.s.	S. I. C.....	10	8	37.5	10.9	4.5	1917	Sea Isle City, N. J.....
17	228027		Ga.s.	S. & C. No. 2.....	6	5	42.5	9.3	1.9		Unknown.....
18	228744		Ga.w.	S. & S.....	26	20	49.0	12.9	3.0	1924	Newport, Ark.....
19	221758		Ga.s.	S. P. No. 1.....	6	5	32.5	10.3	3.5	1918	Levalletta, N. J.....
20	231759		Ga.s.	S. P. No. 2.....	6	6	32.0	10.3	3.5	1919	do.....
21	231760		Ga.s.	S. P. No. 3.....	7	5	32.1	10.5	3.6	1919	do.....
22	229902		Ga.s.	S. P. No. 4.....	7	6	32.1	10.5	3.6	1922	do.....
23	221762		Ga.s.	S. P. No. 5.....	8	6	32.6	9.8	3.5	1921	do.....
24	222145		Ga.s.	S. M. C. No. 1.....	13	11	30.3	12.1	3.0	1922	Seattle, Wash.....
25	166180		Ga.s.	S. O. Co. No. 8.....	112	43	65.0	25.6	6.0	1915	Oakland, Calif.....
26	231873		Ga.s.	S. W. F. No. 2.....	8	7	37.2	10.4	3.7	1919	Sea Isle City, N. J.....
27	221874		Ga.s.	S. W. F. No. 3.....	8	7	37.2	10.4	3.7	1919	do.....
28	221875		Ga.s.	S. W. F. No. 4.....	8	7	37.2	10.4	3.7	1918	do.....
29	224298		Ga.s.	S. Gonzales.....	46	11	66.0	20.8	5.7	1924	Pascagoula, Miss.....
30	223737		Ga.s.	S. B. Anderson.....	18	10	52.2	11.8	3.6	1924	Plaquemine, La.....
31	216273		Ga.s.	S. C. Hall.....	8	6	34.0	9.1	4.3	1918	Seattle, Wash.....
32	117084		Ga.s.	S. C. Kirk.....	10	8	45.0	14.2	3.5	1901	Draka, Va.....
33	117252		Ol.s.	S. E. Johnson.....	26	8	60.0	15.6	3.6	1903	Seabright, N. J.....
34	227142		Ga.s.	S. E. Krebs.....	49	17	68.0	19.0	8.0	1927	Pascagoula, Miss.....
35	207802		Ga.s.	S. E. Moore.....	6	6	40.0	9.0	3.9	1910	Bridgeton, N. J.....
36	225987		Ga.s.	S. F. Anthony.....	6	5	32.8	9.3	3.4	1926	Erie, Pa.....
37	116089		Ga.s.	S. F. Burns.....	39	36	61.7	16.4	4.4	1896	Bayport, N. Y.....
38	225825		Ol.s.	S. F. Iman.....	22	17	51.0	13.1	5.1	1926	Raymond, Wash.....
39	215617		Ol.s.	S. F. International No. 2.....	26	10	55.0	16.2	5.9	1917	Oakland, Calif.....
40	215869		Ol.s.	S. F. International No. 3.....	26	12	55.0	16.2	5.9	1917	San Francisco, Calif.....
41	223709		Ol.s.	S. F. International No. 5.....	31	14	56.4	17.0	6.0	1924	Sausalito, Calif.....
42	225319		Ol.s.	S. F. International No. 6.....	25	11	50.6	15.8	6.0	1926	do.....
43	227501		Ol.s.	S. F. International No. 8.....	42	19	60.9	17.2	7.4	1928	do.....
44	206603		Ga.s.	S. F. Long.....	8	5	38.2	10.0	3.9	1908	Stockton, Calif.....
45	224276		Ol.s.	S. H. Finch.....	58	40	58.4	18.5	8.2	1924	Seattle, Wash.....
46	117175		Ga.s.	S. J. Todd.....	14	6	55.0	16.0	3.6	1902	Oriole, Md.....
47	115302		Ga.s.	S. K. Parks.....	5	5	47.0	13.0	3.0	1876	Somerset County, Md.....
48	224446		Ga.s.	S. L. Wood.....	8	5	43.5	10.8	3.3	1925	Fairbank, Md.....
49	211477		Ol.s.	S. M. Davis.....	105	71	84.4	21.3	6.7	1913	Paulsboro, N. J.....
50	223667		Ol.s.	S. S. Blackman.....	55	27	77.0	21.8	6.1	1924	Dorchester, N. J.....
51	116287		Ga.s.	S. T. Howard.....	13	8	50.6	12.4	3.8	1889	Dames Quarter, Md.....
52	222041		Ga.s.	S. W. Sheppard.....	39	23	61.5	20.0	6.0	1922	Dorchester, N. J.....
53	217864		Ol.s.	S. W. Somers.....	110	71	94.9	23.5	6.5	1919	West Norfolk, Va.....
54	23790		Ga.s.	S. W. Truslow.....	23	15	50.5	17.9	5.1	1869	Moriches, N. Y.....
55	230517		Ga.s.	Sabra.....	8	6	34.0	9.7	3.2	1920	Williston, N. O.....
56	226496		Ol.s.	Sacco.....	61	41	66.9	17.1	7.3	1927	Seattle, Wash.....
57	117144		Ga.s.	Sachem.....	18	13	47.5	15.4	6.7	1902	Eastport, Me.....
58	227967		Ol.s.	Sacramento.....	201	111	103.0	25.6	9.6	1928	Los Angeles, Calif.....
59	117221		Ga.s.	Sadell.....	10	6	31.0	12.7	3.7	1902	Key West, Fla.....
60	205027		Ga.s.	Sadle.....	9	6	32.0	11.7	4.1	1908	Braintree, Mass.....
61	205304		Ga.s.	Sadle.....	10	8	31.0	11.0	4.3	1904	Cape May City, N. J.....
62	211697		Ga.s.	Sadle.....	14	12	42.1	10.6	4.1	1902	South Boston, Mass.....
63	216017		Ga.s.	Sadle.....	12	7	45.3	11.8	3.7	1913	Achilles, Va.....
64	223868		Ol.s.	Sadle B.....	15	10	64.6	24.4	4.7	1924	Toledo, Ore.....
65	213187		Ga.s.	Sadle H.....	9	9	49.4	8.4	3.4	1915	Branson, Mo.....
66	213773		Ol.s.	Sadle K.....	20	16	42.3	12.7	5.5	1914	Seattle, Wash.....
67	116618		Ga.s.	Sadle M.....	15	12	44.2	15.2	4.2	1894	Patchogue, N. Y.....
68	214738		Ga.s.	Sadle R.....	13	9	37.0	13.1	4.3	1917	Brooklyn, N. Y.....

¹ Formerly sch. Gracie May.
² Formerly ga. s. Coco Cola Bill.

³ Formerly ga. s. Hercules.
⁴ Formerly ol. s. Martinelli Fish Co. No. 1.

Line No.	Service	Crew	Horse-power	Name of owner	Home port	Address of owner
1	Tow.	2	60	Ashland Refining Co. (Ky)	Louisville, Ky	Ashland, Ky.
2	Frt.	3	140	James B. Conway	Cambridge, Md.	7 Choptank Avenue.
3	Fsh.	2	18	Matthew E. Walter	Crisfield, Md.	North Somerset Avenue.
4	Fsh.	2	16	Fred Maki	Seattle, Wash.	4784 Fortieth Avenue North-east.
5	Frt.	1	50	Florida Gravel Co. (Fla.)	Apalachicola, Fla.	Chattahoochee, Fla.
6	Frt.	2	10	S. I. Austin	Baltimore, Md.	2312 Batavia Avenue.
7	Cod.	14	230	Thomas J. Benham	Gloucester, Mass.	279 Washington Street.
8	Fsh.	2	20	Mike Mathison	Ketchikan, Alaska	Port Blakely, Wash.
9	Cod.	15	100	Ruth Mildred	New York, N. Y.	289 Fifty-third Street (B).
10	Frt.	2	24	Luke Parker	Cambridge, Md.	204 Willis Street.
11	Fsh.	3	48	Ross J. Bell	Grand Haven, Mich.	223 South Huron Street.
12	Frt.	1	24	James Lokey, sr.	Reedville, Va.	Irvington, Va.
13	Pas.	4	60	J. A. Ferry	New Orleans, La.	Ponchatoula, La.
14	Fsh.	10	200	Tokuichi Kitayama	Honolulu, T. H.	Care of Hawaii Suisan Kaisha Sd., box 898.
15	Frt.	2	30	Pacific American Fisheries (Me.)	Seattle, Wash.	South Bellingham, Wash.
16	Fsh.	6	24	Union Fishing, Freezing & Cold Storage Co. (N. J.)	Philadelphia, Pa.	Sea Isle City, N. J.
17	Fsh.	2	12	Louis E. Still	New York, N. Y.	Bay Shore, N. Y., Home Avenue.
18	Tow.	1	30	Pearl City Packet Co. (Ark.)	Memphis, Tenn.	Newport, Ark.
19	Fsh.	6	35	Seaside Park Fishery	Philadelphia, Pa.	Seaside Park, N. J.
20	Fsh.	6	20	do	do	do
21	Fsh.	6	35	do	do	do
22	Fsh.	6	40	do	do	do
23	Pas.	2	20	Gustave Lugmayer	New York, N. Y.	344 East Thirty-third Street.
24	Drq.	3	32	Lomen Commercial Co. (Alaska)	Noome, Alaska	
25	Frt.	2	b 80	Standard Oil Co. (Del.)	San Francisco, Calif.	225 Bush Street.
26	Fsh.	6	20	Union Fishing, Freezing & Cold Storage Co. (N. J.)	Philadelphia, Pa.	Sea Isle City, N. J.
27	Fsh.	6	20	do	do	do
28	Fsh.	6	20	do	do	do
29	Fsh.	10	30	Star Fish & Oyster Co. (Ala.)	Mobile, Ala.	Industrial Canal.
30	Tow.	1	95	S. B. Anderson & Son (La.)	New Orleans, La.	Pisquamine, La.
31	Fsh.	1	15	Shirley O. Hall	Ketchikan, Alaska	Box 282.
32	Frt.	1	10	Wesley L. Green	Washington, D. C.	520 Eighth Street SE.
33	Msc.	1	45	Stanley Jackson	Newark, N. J.	166 Manchester Place, Pat- erson, N. J.
34	Fsh.	3	36	Star Fish and Oyster Co. (Ala.)	Mobile, Ala.	Industrial Canal.
35	Pas.	1	15	Abbot Sayre	Philadelphia, Pa.	Fortescue, N. J.
36	Fsh.	4	45	Anthony Szozyrek	Erie, Pa.	349 East Second Street.
37	Tnk.	1	25	Herman W. Mansey	New York, N. Y.	West New York, N. J.
38	Fsh.	3	b 50	S. F. Iman	Seattle, Wash.	South Bend, Wash.
39	Fsh.	2	b 90	San Francisco-International Fish Co. (Calif.)	San Francisco, Calif.	535 Washington Street.
40	Fsh.	2	125	do	do	do
41	Fsh.	3	90	do	do	do
42	Fsh.	1	90	do	do	do
43	Fsh.	1	b 135	do	do	do
44	Frt.	1	b 30	Henry E. Hansen	do	Farmers and Merchants Na- tional Bank, Stockton, Calif.
45	Wrk.	2	100	S. H. Finch, jr.	Seattle, Wash.	Box 744.
46	Frt.	3	24	Frank McCabe	Charleston, S. C.	114 Rutledge Avenue.
47	Fsh.	1	8	Minnie S. Pusey	Philadelphia, Pa.	Bivalve, N. J.
48	Frt.	2	15	James T. Fluhart	Cambridge, Md.	Fairbank, Md.
49	Frt.	6	100	James I. Davis	Wilmington, Del.	Milford, Del.
50	Oys.	8	75	Leslie A. Blackman	Philadelphia, Pa.	Port Norris, N. J.
51	Frt.	1	12	H. H. Mitchell	Wilmington, Del.	Hotel Stoekle.
52	Oys.	9	36	S. Ware Sheppard	do	Bridgeton, N. J.
53	Pas.	4	b 100	G. M. Sandy	Reedville, Va.	Hyacinth, Va.
54	Fsh.	2	40	R. V. Fox	New York, N. Y.	773 Washington Street.
55	Fsh.	3	25	Bonner Willis	Beaufort, N. C.	
56	Fsh.	8	135	Swift Arthur Crosby Co. (Wash.)	Ketchikan, Alaska	Heceta Island, Alaska.
57	Fsh.	2	30	Ramsdell Packing Co. (Me.)	Eastport, Me.	Lubec, Me.
58	Fsh.	10	b 400	Denis Santos	San Diego, Calif.	Point Loma, Calif.
59	Frt.	2	12	John Cordova	Tampa, Fla.	401 Twenty-second Street.
60	Frt.	1	50	Atlantic, Gulf & Pacific Co. (W. Va.)	New York, N. Y.	15 Park Row.
61	Tow.	1	35	Parker & Graham (N. J.)	Newark, N. J.	5 Colt Street, Paterson, N. J.
62	Fsh.	1	40	Ernest M. Cook	Vineyard Haven, Mass.	Nantucket, Mass.
63	Oys.	1	20	G. W. Marshall	Newport News, Va.	Glass, Va.
64	Fer.	1	65	Roosevelt Highway Ferry Co. (Oreg.)	Newport, Oreg.	General delivery.
65	Pas.	1	25	Robert G. McQuarter	St. Louis, Mo.	Branson, Mo.
66	Fsh.	6	50	Louis Knutson	Seattle, Wash.	1300 Western Avenue.
67	Oys.	2	16	George H. Mott	New York, N. Y.	Inwood, N. Y.
68	Fsh.	2	30	Hans Schmucker	do	Islip, N. Y.

* Formerly ga. s. Elisabeth W.

* Formerly schooner Anna V. Newcomb.

Line No.	Official No.	Signal letters	Rig	Name of vessel	Tonnage		Register dimensions			When built	Where built
					Gross	Net	Length	Breadth	Depth		
					Feet			Feet			
1	220070		Ol. s.	Sadie A. Nickerson	23	8	48.4	15.2	5.8	1920	Friendship, Me.
2	115085		Ga. s.	Sadie E. Ellis	37	25	60.0	14.6	6.6	1879	Tottenville, N. Y.
3	117088		Ol. s.	Sadie M. Nunan	73	36	81.6	21.4	9.2	1901	East Boothbay, Me.
4	110448		Ga. s.	Sadie M. Parks	13	7	54.0	14.0	3.8	1891	St. Peters, Md.
5	202072		Ga. s.	Safety	13	8	42.7	12.5	5.2	1906	East Machias, Me.
6	200442		Ol. s.	Saga	20	9	42.6	11.5	5.9	1930	Oakland, Calif.
7	110821		Ol. s.	Sagamore	155	91	85.1	20.2	8.6	1898	Bath, Me.
8	218114		Ol. s.	SAGAMORE	14	9	38.8	12.2	4.5	1906	Buffalo, N. Y.
9	208145		Ga. s.	Sagitta	22	18	42.5	14.2	4.7	1910	Mariners Harbor, N. Y.
10	214007		Ga. s.	Sagittarius	18	8	43.9	14.0	6.0	1916	Friendship, Me.
11	200678		Ga. s.	Sailor's Joy	17	12	49.3	17.6	3.6	1908	Biloxi, Miss.
12	213252		Ga. s.	St. Agnes	14	9	47.3	12.5	6.2	1915	San Diego, Calif.
13	219841		Ga. s.	St. Andrew	40	27	54.3	15.8	7.0	1920	Gig Harbor, Wash.
14	200820		Ol. s.	St. Anna	27	18	48.0	14.0	5.7	1912	Seattle, Wash.
15	220666		Ga. s.	St. Anthony	63	43	64.4	17.7	8.2	1930	Gig Harbor, Wash.
16	200817		Ga. w.	St. Charles	41	20	63.6	13.5	3.1	1908	Allemonds, La.
17	221240		Ga. w.	St. Francis	12	10	35.4	11.2	2.8	1921	Parkin, Ark.
18	208569		Ga. s.	St. George	18	12	41.0	12.6	4.6	1911	Tacoma, Wash.
19	228690		Ol. s.	St. George	27	18	42.3	14.8	6.2	1929	St. Augustine, Fla.
20	210843		Ga. s.	St. George II.	26	18	46.5	14.2	5.7	1912	Tacoma, Wash.
21	207315		Ga. s.	St. Helen	14	10	50.4	12.7	2.7	1910	Astoria, Oreg.
22	212789		Ga. s.	St. Ignace	30	14	70.0	16.3	6.5	1915	Pascagoula, Miss.
23	212951		Ga. s.	St. John	32	21	49.8	14.1	6.3	1915	Dockton, Wash.
24	219844		Ol. s.	St. John	23	18	45.5	14.7	5.8	1919	Arroyo, P. R.
25	221740		Ga. s.	St. John	18	11	32.6	9.6	2.5	1921	Galveston, Tex.
26	229140		Ol. s.	St. John	42	23	65.4	16.6	7.9	1929	Damariscotta, Me.
27	207179		Ga. s.	St. John No. 1	11	5	45.8	12.5	3.6	1910	Harvey, La.
28	220533		Ga. s.	St. John B.	14	11	47.2	11.8	2.8	1920	Olga, La.
29	209832		Ga. s.	St. Johns	10	9	39.0	10.0	3.0	1905	Palatka, Fla.
30	223518		Ol. s.	Saint Joseph	18	8	43.0	13.7	5.4	1923	Amesbury, Mass.
31	211162		Ga. s.	St. Joseph	22	15	43.6	13.9	5.3	1913	Gig Harbor, Wash.
32	219348		Ga. s.	St. Joseph	10	8	38.6	9.8	2.0	1904	Houma, La.
33	228065		Ga. s.	St. Joseph	12	8	38.9	12.0	3.2	1928	do.
34	229101		Ga. s.	St. Joseph	14	12	39.9	12.3	5.1	1929	Boston, Mass.
35	229615		Ol. s.	St. Joseph	119	64	77.6	22.0	9.7	1930	Los Angeles, Calif.
36	230052		Ol. s.	St. Joseph	72	49	66.0	18.3	8.7	1930	Tacoma, Wash.
37	206745		Ga. s.	St. Louis	18	12	41.6	12.6	4.7	1911	do.
38	210673		Ga. s.	St. Martin	36	24	55.0	16.4	6.2	1912	Dockton, Wash.
39	218326		Ga. s.	St. Mary	35	24	53.3	15.1	6.3	1919	Tacoma, Wash.
40	227121		Ga. s.	St. Mary	12	7	38.8	14.0	3.3	1927	Houma, La.
41	212989		Ol. s.	St. Michael	19	13	41.0	12.4	5.5	1915	Seattle, Wash.
42	230741		Ga. s.	St. Michale	14	11	39.1	12.6	4.8	1920	Boston, Mass.
43	229456		Ga. s.	St. Michelangelo	14	12	39.3	12.0	5.1	1930	do.
44	209684		Ol. s.	St. Nicholas	40	27	55.6	15.5	7.5	1912	Dockton, Wash.
45	211901		Ga. s.	St. Nicholas	21	14	42.3	13.8	5.5	1914	Tacoma, Wash.
46	215250		Ga. s.	St. Nicholas	35	24	50.4	15.4	6.9	1917	do.
47	217614		Ol. s.	St. Nicholas	47	32	59.2	15.2	7.6	1919	Wilmington, Calif.
48	230986		Ga. s.	St. Patrick	43	34	58.3	15.5	7.1	1931	Tacoma, Wash.
49	211129		Ga. s.	St. Paul	29	19	47.5	13.5	6.0	1913	Seattle, Wash.
50	226420		Ol. s.	St. Peter	62	50	74.5	19.2	8.9	1927	Essex, Mass.
51	223662		Ol. s.	St. Provvidenza	24	10	49.4	15.0	5.7	1924	Amesbury, Mass.
52	226421		Ol. s.	St. Provvidenza II.	61	18	78.4	19.4	8.7	1926	Essex, Mass.
53	227341		Ol. s.	St. Rita	80	54	105.4	16.3	8.1	1917	Jacksonville, Fla.
54	215108		Ga. s.	St. Rocco	24	20	44.1	13.5	5.7	1917	Tacoma, Wash.
55	218082		Ga. s.	St. Rock	8	5	37.8	11.4	2.8	1912	Cut Off, La.
56	226211		Ol. s.	St. Rosalie	56	21	75.8	17.2	8.3	1927	Essex, Mass.
57	229493		Ol. s.	St. Teresa	59	31	74.0	17.6	8.7	1930	Damariscotta, Me.
58	228352		Ga. s.	St. Theresa	17	11	43.0	11.5	5.9	1929	Quincy, Mass.
59	230747		Ga. s.	St. Theresa	10	8	47.7	10.0	2.4	1931	Cheboygan, Mich.
60	227720		Ol. s.	St. Therese	178	109	94.7	23.6	9.7	1928	San Diego, Calif.
61	227917		Ol. s.	St. Veronica	191	105	106.5	25.8	9.8	1928	do.
62	206006		Ga. s.	Saille	17	16	44.6	11.0	4.2	1901	Long Island City, N. Y.
63	207813		Ga. s.	Saille C.	11	7	42.3	11.5	3.7	1907	San Francisco, Calif.
64	229590		Ga. s.	Saille II.	16	12	37.3	12.6	4.5	1930	Reeds Beach, N. J.
65	227643		Ga. w.	SALLIE H.	36	36	64.8	18.2	3.7	1928	Jeffersonville, Ind.
66	226543		Ga. s.	Saille A. Muncey	9	8	35.3	11.4	3.4	1929	Bowers, Del.
67	223738		Ol. s.	Sally	33	13	60.3	16.7	6.2	1924	Oakland, Calif.
68	206394		Ga. s.	SALLY D.	27	13	48.0	16.0	4.9	1911	Jacksonville, Fla.

1 Formerly ga. s. Three Links.

2 Formerly U. S. Navy ga. s. S. C. 153.

Line No.	Service	Crew	Horse-power	Name of owner	Home port	Address of owner
1	Fsh.	2	46	Thomas Thomassen	New York, N. Y.	West Sayville, N. Y.
2	Tow.	2	105	Glen Cove Marine Salvaging Co. (N. Y.)	do.	Sea Cliff, N. Y.
3	Fsh.	9	60	Philip P. Manta	Boston, Mass.	221 Commercial Street.
4	Fsh.	1	24	Chas. K. Dawson	Annapolis, Md.	Edgewater, Md.
5	Frt.	2	50	Addison Packing Co. (Me.)	Bar Harbor, Me.	Southwest Harbor, Me.
6	Fsh.	4	50	Henrik J. Henriksen	Petersburg, Alaska	
7	Pas.	6	150	Rhode Island Marine Transportation Co. (R. I.)	Newport, R. I.	Rock Island, R. I.
8	Msc.	1	45	Dunbar & Sullivan Dredging Co. (N. Y.)	Buffalo, N. Y.	Erie Co. Bank Building.
9	Fsh.	2	40	South Fish Co. (Fla.)	Tampa, Fla.	Fort Myers, Fla.
10	Fsh.	3	75	Jesse F. Silva	Provincetown, Mass.	
11	Frt.	5	40	Guedry Brothers	New Orleans, La.	Arabia, La.
12	Fsh.	2	35	B. Stagnaro	San Diego, Calif.	2554 California Street.
13	Fsh.	8	50	Associated Fishermen of Alaska (Alaska)	Ketchikan, Alaska	
14	Fsh.	7	50	Booth Fisheries Co. (Del.)	Seattle, Wash.	Pier 11B, foot Wall Street.
15	Fsh.	8	135	Tony Babich	Tacoma, Wash.	Gig Harbor, Wash.
16	Frt.	6	24	O. J. Savoia	Seattle, Wash.	Harvey, La.
17	Tow.	2	8	I. H. Leathers	Evansville, Ind.	300 West Maryland Street.
18	Fsh.	7	40	Pacific American Fisheries (Me.)	Ketchikan, Alaska	South Bellingham, Wash.
19	Fsh.	3	45	Joe Di Grande	St. Augustine, Fla.	Box 1073, 50 Weeden Street.
20	Fsh.	7	35	Nelson Lagoon Packing Co. (Wash.)	Juneau, Alaska	Care Pacific American Fisheries, South Bellingham, Wash.
21	Fsh.	1	50	Columbia River Packers Association (Oreg.)	Astoria, Oreg.	Foot Sixth Street.
22	Fsh.	1	32	Hibbs Fish Co. (Fla.)	Tampa, Fla.	St. Petersburg, Fla.
23	Fsh.	8	40	Walter Hessfeld	Seattle, Wash.	7042 Twenty-fourth Avenue NW.
24	Frt.	2	20	St. Thomas Harbor Board	St. Thomas, Virgin Islands.	
25	Fsh.	1	20	C. M. Curry	Galveston, Tex.	Port Lavaca, Tex.
26	Cod.	10	60	Producers Fish Co.	Boston, Mass.	Gloucester, Mass.
27	Frt.	2	30	Mike Vujnovich	New Orleans, La.	5019 Burgundy Street.
28	Frt.	2	30	Tony Marvovich	do.	Olga, La.
29	Pas.	1	15	W. M. Miller	Jacksonville, Fla.	Crescent City, Fla.
30	Cod.	8	45	Anna Tridicato	Boston, Mass.	21 Moon Street.
31	Fsh.	6	20	Alaska Pacific Salmon Corporation (Del.)	Ketchikan, Alaska	
32	Oya.	1	5	Ulysses Hebert	New Orleans, La.	Houma, La.
33	Fsh.	2	25	Joseph Montalbano	do.	1640 Bourbon Street.
34	Cod.	6	24	Giuseppe Galante	Boston, Mass.	13 Fleet Street.
35	Fsh.	10	b 260	Klemento Zar	Los Angeles, Calif.	San Pedro, Calif.
36	Fsh.	10	135	Benedetto Compagno	San Francisco, Calif.	Monterey, Calif.
37	Fsh.	8	35	Nakat Packing Corporation (N. Y.)	Ketchikan, Alaska	
38	Fsh.	8	40	Hoonah Packing Co. (Wash.)	Seattle, Wash.	Care Pacific American Fisheries, foot Harris Street, South Bellingham, Wash.
39	Fsh.	8	40	Andrew Gillich	Tacoma, Wash.	Gig Harbor, Wash.
40	Fsh.	2	42	Benny Duplessis	New Orleans, La.	Buras, La.
41	Fsh.	7	60	Salvatore Criscone	Seattle, Wash.	Port Blakely, Wash.
42	Fsh.	5	50	Gennaro Balzano	Boston, Mass.	East Boston, Mass.
43	Cod.	5	24	Michael Giola	do.	13 Fleet Street.
44	Fsh.	3	100	Hood Bay Canning Co. (Wash.)	Juneau, Alaska	Hood Bay, Alaska.
45	Fsh.	6	20	New England Fish Co. (Me.)	Boston, Mass.	44 Boston Fish Pier.
46	Fsh.	8	50	Pete Lubetich	Seattle, Wash.	4422 Cascadia Avenue.
47	Fsh.	8	b 65	Mate Nizetich	Los Angeles, Calif.	San Pedro, Calif.
48	Fsh.	7	50	John Frank Sumich	Tacoma, Wash.	3207 North Pine.
49	Fsh.	5	35	Dominko Kjukusic	Seattle, Wash.	Bellingham, Wash.
50	Cod.	11	100	Schooner St. Peter	Gloucester, Mass.	Fort Wharf.
51	Fsh.	8	45	Sam Orlando	do.	42 Fort Square.
52	Cod.	13	100	Philip Giammanco	do.	60 Commercial Street.
53	Fsh.	12	150	Frank Favalaro	do.	43 Fort Square.
54	Fsh.	8	40	F. W. Buhrman	Seattle, Wash.	4333 Wallingford Avenue.
55	Fsh.	3	12	Bertoul Cheramie	New Orleans, La.	Golden Meadow, La.
56	Fsh.	11	90	Nicholas Parisi	Boston, Mass.	9 Quincy Court.
57	Cod.	12	120	Liborio Curcuro	Gloucester, Mass.	131 Western Avenue.
58	Cod.	5	45	Lorenzo Scola	Boston, Mass.	242 North Street.
59	Fsh.	4	85	Ernest Lannoo	Port Huron, Mich.	Cheboygan, Mich.
60	Fsh.	9	275	Frank P. Silva	San Diego, Calif.	447 Rosecrans Street, Point Loma, Calif.
61	Fsh.	12	b 300	John G. Cardosa	do.	2119 India Street.
62	Fsh.	1	40	Baldwin Ernst	New York, N. Y.	122-144 Two hundred and Thirty-first Place, Rosedale, N. Y.
63	Pas.	1	50	Willard W. Cousins	Eureka, Calif.	107 G Street.
64	Pas.	1	48	Redmond Stiles	Philadelphia, Pa.	Cape May Court House, N.J.
65	Tow.	3	120	James Sand & Gravel Co. (Tenn.)	Nashville, Tenn.	174 Third Avenue North.
66	Fsh.	2	b 60	James Muncy	Wilmington, Del.	Little Creek, Del.
67	Tow.	1	150	Daniel Contracting Co. (Calif.)	San Francisco, Calif.	308 Market Street.
68	Ten.	2	10	M. J. Dady Engineering & Contracting Co. (N. Y.)	New York, N. Y.	307 Fulton Street (B).

Line No.	Official No.	Signal letters	Rig	Name of vessel	Tonnage		Register dimensions			When built	Where built
					Gross	Net	Length	Breadth	Depth		
					Feet						
1	212240		Ol. s.	Sally O	11	7	36.0	13.3	3.2	1914	Greenport, N. Y.
2	230483		Ga. s.	Sally Oh	11	7	33.8	10.5	4.2	1918	Ellisville, Mass.
3	238573		Ol. s.	Sally S	74	50	69.5	17.0	8.7	1927	Port Blakely, Wash.
4	208530		Ol. s.	Sally Lee	26	10	53.2	15.5	5.3	1912	Pocomoke City, Md.
5	216321		Ga. s.	Salmon Bank	13	15	42.6	13.3	5.3	1917	Seattle, Wash.
6	206186		Ga. s.	Salmon Bay	14	9	39.9	12.0	4.4	1909	do.
7	230356		Ga. s.	Salmon Bay	9	7	32.5	10.0	4.7	1920	do.
8	201957		Ol. s.	Salmonero	17	12	54.4	11.3	4.3	1905	Tacoma, Wash.
9	228285		Ol. s.	Salmo Point	92	62	79.8	21.1	6.1	1920	do.
10	205019		Ga. s.	Salmore	20	20	63.6	13.8	5.7	1908	do.
11	117290		Ga. s.	Salome	7	7	40.0	10.5	4.0	1901	Ghinton, Conn.
12	230617		Ga. s.	Salome	9	7	34.2	9.6	4.4	1920	Seattle, Wash.
13	227515		Ga. s.	Salome	12	9	36.3	10.7	5.4	1923	Tacoma, Wash.
14	216175		Ol. s.	Salt	34	23	59.0	16.4	6.7	1918	Los Angeles, Calif.
15	219549		Ga. s.	Saltire	68	46	73.5	19.0	6.3	1919	Wareham, Mass.
16	18037		Ol. s.	Saltosa	34	27	54.5	17.4	5.1	1822	Poughkeepsie, N. Y.
17	234437		Ga. s.	Salvator	18	12	44.9	13.2	5.2	1925	Boston, Mass.
18	230385		Ol. s.	Salvatore	70	41	81.8	18.0	8.7	1930	Damariscotta, Me.
19	217606		Ga. s.	Salver	71	67	65.3	23.4	5.7	1918	Tavernier, Fla.
20	226195		Ga. s.	Sam	10	5	42.7	11.5	3.2		Unknown
21	116823		Ga. s.	Sam Adams	13	13	43.5	12.0	4.4	1898	Boston, Mass.
22	213570		Ol. s.	Sam Weller	60	67	71.2	21.8	9.7	1915	Baltimore, Md.
23	216447		Ga. s.	Sammy	11	8	34.7	10.1	5.3	1918	Seattle, Wash.
24	224500		Ga. s.	Sammy B	12	8	36.5	12.3	4.9	1925	Amesbury, Mass.
25	213185		Ga. s.	Sammy Lane	12	11	44.4	8.5	3.5	1915	Branson, Mo.
26	116818		Ga. s.	Samoset	11	7	37.0	13.7	4.0	1899	Osterville, Mass.
27	209205		Ga. s.	Samoset	9	8	25.9	11.9	5.3	1911	East Providence, R. I.
28	222711		Ga. w.	Sampeon	11	7	46.3	10.4	1.9	1923	Parkersburg, W. Va.
29	207267		Ol. s.	Samson	12	9	45.0	9.4	4.2	1910	Bandon, Oreg.
30	226060		Ol. s.	SAMSON	128	93	83.5	21.1	10.5	1926	Baltimore, Md.
31	220065		Ol. s.	Samson II	30	20	48.4	14.3	6.8	1920	Tacoma, Wash.
32	117081		Ga. s.	Samuel Chard	22	22	43.6	16.6	5.6	1901	Greenwich, Conn.
33	117236		Ga. s.	Samuel Fleet	10	9	33.2	14.0	4.0	1903	Patchogue, N. Y.
34	116479		Ga. s.	Samuel Lake	25	11	52.0	18.3	5.2	1892	Bridgeton, N. J.
35	211790		Ga. s.	Samuel Thomas	18	13	48.5	15.0	4.4	1913	Elliotts, Md.
36	116513		Ga. s.	Samuel C. Bond	8	7	30.0	13.4	4.2	1892	Stratford, Conn.
37	116220		Ga. s.	Samuel C. Jacoby	28	11	57.0	19.9	5.0	1873	Bridgeton, N. J.
38	225294		Ga. s.	Samuel H. Hermon	16	12	44.8	14.7	3.6	1925	Dare, Va.
39	221507		Ga. s.	Samuel M. Denny	122	79	105.9	22.1	6.7	1921	Paulsboro, N. J.
40	115215		Ol. s.	Samuel P. Billar	21	19	44.5	15.5	5.0	1873	Northport, N. Y.
41	220096		Ga. s.	San Antonio	41	32	56.3	15.1	6.8	1920	Tacoma, Wash.
42	220737		Ga. s.	San Antonio	32	18	58.2	17.7	6.4	1919	San Diego, Calif.
43	221576		Ga. s.	San Antonio	13	9	46.0	11.8	4.6	1917	Wilmington, Calif.
44	229340		Ga. s.	San Antonio	14	12	38.9	12.0	5.2	1930	East Boston, Mass.
45	116087		Ga. s.	San Jose	43	14	67.5	20.0	7.0	1886	Benicia, Calif.
46	225134		Ga. s.	San Jose	13	10	37.8	11.8	4.8	1925	Winthrop, Mass.
47	210068		Ga. s.	San Juan	10	7	34.3	10.1	3.6	1912	Tacoma, Wash.
48	226373		Ol. s.	San Juan	72	49	71.9	17.9	8.6	1930	Seattle, Wash.
49	215119		Ga. s.	San Juana	34	27	54.2	14.7	6.6	1917	Tacoma, Wash.
50	224967		Ol. s.	San Juanquin	59	35	75.3	18.0	6.7	1925	San Diego, Calif.
51	213320		Ga. s.	San Marco	30	20	49.8	14.1	6.3	1915	Doekton, Wash.
52	228839		Ol. s.	San Marco	24	11	42.6	14.9	5.8	1929	St. Augustine, Fla.
53	230108		Ol. s.	San Rafael	265	176	115.0	28.3	10.4	1930	San Diego, Calif.
54	230541		Ol. s.	San Salvador	251	140	112.8	26.6	10.6	1931	Los Angeles, Calif.
55	221885		Ga. s.	San Toy	15	11	38.4	13.3	3.7		Unknown
56	214983		Ga. s.	Sanco	15	10	40.0	11.8	5.0	1917	Shaw Island, Wash.
57	226141		Ga. s.	Sanco	13	9	38.6	11.6	4.6	1923	Brooklyn, N. Y.
58	222458		Ga. s.	Sandalphon	12	11	39.0	12.6	4.5	1900	Burlington, Vt.
59	229489		Ga. s.	Sand Bay II	8	5	35.0	11.2	3.4	1930	Brooklyn, N. Y.
60	207748		Ga. s.	Sandman	28	19	49.0	14.0	6.5	1910	Tacoma, Wash.
61	216330	LKRJ	El. s.	SANDMASTER	1,849	1,080	251.0	43.5	18.2	1918	Lorain, Ohio.
62	222431		Ga. w.	Sandow	27	27	65.0	15.5	2.9	1922	Clarington, Ohio.
63	228526		Ol. s.	Sand	15	10	41.6	12.0	5.9	1929	Manitowoc, Wis.
64	115888		Ga. s.	Sand Snipe	69	47	67.0	23.8	5.5	1882	St. Michaels, Md.
65	216369		Ga. w.	Sandy	13	13	56.0	12.0	2.6	1914	Frankfort, Ky.
66	220834		Ga. w.	Sandy	41	17	60.2	16.0	3.4	1920	Tampa, Fla.
67	221549		Ga. w.	Sandy	13	11	54.2	12.0	2.6	1921	Metropolis, Ill.
68	227590		Ol. w.	Sandy	32	32	72.3	16.4	3.2	1928	Pacific Mo.
69	215741		Ga. w.	Sandy Valley	19	12	64.2	14.7	2.4	1917	Catlettsburg, Ky.
70	225565		Ga. s.	Sanna	7	5	31.8	9.8	4.2	1926	Tacoma, Wash.
71	217345		Ga. s.	Sannak	9	6	36.2	10.4	4.1	1918	do.
72	222175		Ga. w.	Sanshel	31	20	60.8	22.0	3.0	1923	Tampa, Fla.

1 Formerly ga. s. Emma Virginia.

2 Formerly st. s. James Morgan.

Line No.	Service	Crew	Horse-power	Name of owner	Home port	Address of owner
1	Fsh.	1	35	Nathaniel T. Edwards	New York, N. Y.	Amagansett, N. Y.
2	Pas.	8	60	L. B. Harlow	Boston, Mass.	Rockland, Mass.
3	Fsh.	8	180	Alaska Pacific Salmon Corporation (Del.)	Ketchikan, Alaska	
4	Fsh.	2	70	R. Jacobsen	New York, N. Y.	539 Fifty-fourth Street (B).
5	Fsh.	6	20	Alaska Pacific Salmon Corporation (Del.)	Ketchikan, Alaska	
6	Tow.	1	40	J. W. McKay	do	
7	Fsh.	2	12	P. A. Nelson	Seattle, Wash.	2641 Commodore Way.
8	Fsh.	5	75	Henry T. Cayon	Port Townsend, Wash.	Deer Harbor, Wash.
9	Fsh.	5	180	Shepard Point Packing Co. (Wash.)	Seward, Alaska	Cordova, Alaska.
10	Fsh.	2	65	Nakat Packing Corporation (N. Y.)	Ketchikan, Alaska	
11	Pas.	2	14	Arthur L. Savita	Newark, N. J.	Ocean Grove, N. J.
12	Fsh.	2	16	A. Thoborg	Seattle, Wash.	646 West Fifty-second Street.
13	Fsh.	2	20	George Babare	Tacoma, Wash.	Route 6, Box 17.
14	Tow.	2	b 125	San Pedro Transportation Co. (Calif.)	Los Angeles, Calif.	San Pedro, Calif.
15	Pas.	2	64	Village of Saltire (N. Y.)	New York, N. Y.	Bay Shore, N. Y.
16	Oys.	3	b 60	American Oyster Co. (Me.)	New Haven, Conn.	New Haven, Conn.
17	Cod.	8	35	Joseph Ponzio	Boston, Mass.	28 Hals Street.
18	Fsh.	11	120	Salvatore Curcuro	Gloucester, Mass.	35 Fort Street.
19	Frt.	5	75	Jennie S. Webster	Miami, Fla.	263 Northeast Thirteenth Terrace.
20	Fsh.	2	24	E. S. Lawson	Newport News, Va.	Messick, Va.
21	Pas.	2	32	Charles E. Phelan	Boston, Mass.	Charlestown, Mass.
22	Frt.	7	300	Arundel Corporation (Md.)	Baltimore, Md.	Pier 2, Pratt Street.
23	Fsh.	8	18	John E. Bjerkan	Seattle, Wash.	6657 Mary Avenue NW.
24	Fsh.	2	40	Abel E. Allen	Newport, R. I.	Block Island, R. I.
25	Pas.	1	18	Hobart G. McQuarter	St. Louis, Mo.	Branson, Mo.
26	Pas.	1	40	Jens J. Mikkelsen	New York, N. Y.	Great Kills, N. Y.
27	Frt.	1	12	Frank A. Colwell	Providence, R. I.	Edgewood, R. I.
28	Tow.	1	15	C. S. Pearcy	Pittsburgh, Pa.	403 Seventh Street, Parkersburg, W. Va.
29	Tow.	1	55	F. E. Drans	Marshfield, Oreg.	Randon, Oreg.
30	Tow.	6	b 400	Diamond P. Transportation Co. (Del.)	Philadelphia, Pa.	151 South Front Street.
31	Fsh.	4	75	Farwest Fisheries (Wash.)	Seattle, Wash.	Pioneer Building.
32	Oys.	1	32	William B. Chard	Bridgeport, Conn.	Greenwich, Conn.
33	Fsh.	1	24	George A. Vall	New York, N. Y.	Riverhead, N. Y.
34	Oys.	6	40	Boardman Newcomb	Philadelphia, Pa.	Port Norris, N. J.
35	Frt.	2	20	Ulman White	Crisfield, Md.	Hoopersville, Md.
36	Fsh.	1	8	Wilbur A. Curtis	New Haven, Conn.	1500 Boulevard.
37	Oys.	6	18	Stetson L. Campbell	Philadelphia, Pa.	Port Norris, N. J.
38	Frt.	2	25	W. A. Banks	Newport News, Va.	Poquoson, Va.
39	Frt.	4	200	Samuel M. Denny	Philadelphia, Pa.	Penns Grove, N. J.
40	Tow.	2	60	Allen N. Spooner & Son (N. Y.)	New York, N. Y.	Pier 11, North River.
41	Fsh.	2	b 50	San Juan Fishing & Packing Co. (Wash.)	Seward, Alaska	Latouche, Alaska.
42	Fsh.	5	60	Thomas Bagalini	San Diego, Calif.	3020 Union Street.
43	Fsh.	3	b 40	M. L. Schiper	do	1435 First Street.
44	Cod.	6	24	Vincenzo Amato	Boston, Mass.	21 Moon Street.
45	Fsh.	3	75	Victor Goularte Kodiak Herring Co. (Wash.)	Seward, Alaska	Seldovia, Alaska.
46	Fsh.	3	40	John Anderson	New York, N. Y.	Foot Bay and Forty-fifth Streets (B).
47	Msc.	1	40	John A. Hadland	Petersburg, Alaska	
48	Fsh.	8	135	San Juan Fishing & Packing Co. (Wash.)	Seward, Alaska	Seattle, Wash.
49	Fsh.	8	b 40	Van Camp Sea Food Co. (Calif.)	Los Angeles, Calif.	East San Pedro, Calif.
50	Fsh.	6	150	do	San Diego, Calif.	San Pedro, Calif.
51	Fsh.	6	b 40	North American Fisheries (Wash.)	Seward, Alaska	Seattle, Wash.
52	Fsh.	2	45	Joe Di Grande	St. Augustine, Fla.	50 Weeden Street.
53	Fsh.	12	450	Van Camp Sea Food Co. (Calif.)	San Diego, Calif.	Terminal Island, Calif.
54	Fsh.	14	b 500	Manuel M. Medina	San Diego, Calif.	Point Loma, Calif.
55	Pas.	2	15	Fred J. Becker	New York, N. Y.	54 Bridge Avenue, Neptune City, N. J.
56	Fsh.	7	20	Alaska Sanitary Packing Co. (Wash.)	Seattle, Wash.	Colman Building.
57	Msc.	1	65	Seaboard Sand & Gravel Corporation (N. Y.)	New York, N. Y.	26 Cortlandt Street.
58	Pas.	1	24	John E. Scopes	Albany, N. Y.	23 Steuben Street.
59	Pas.	1	40	Fred Schoenwandt	New York, N. Y.	2543 Elmore Place (B).
60	Tow.	2	100	Delta V. Smyth	Tacoma, Wash.	Olympia, Wash.
61	Frt.	20	b 1,200	Sensibar Transportation Co. (Del.)	Chicago, Ill.	33 North La Salle Street.
62	Tow.	2	70	Standard Sand & Gravel Co. (W. Va.)	Pittsburgh, Pa.	Wheeling, W. Va.
63	Tow.	3	b 45	Sawyer-Stoll Timber Co. (Mich.)	Sault Ste. Marie, Mich.	509 Ludington Street, Escanaba, Mich.
64	Frt.	4	75	Bert A. Kelsner	Wilmington, Del.	Smyrna, Del.
65	Tow.	2	32	J. B. Blanton Co. (Ky.)	Louisville, Ky.	Frankfort, Ky.
66	Drq.	2	50	Tampa Sand & Shell Co. (Fla.)	Tampa, Fla.	Oak Street and Hillsborough River.
67	Tow.	1	22	J. O. Willis	St. Louis, Mo.	Metropolis, Ill.
68	Tow.	1	120	St. Louis Material and Supply Co. (Mo.)	do	314 North Fourth Street.
69	Pas.	1	22	Floyd L. Ross	Louisville, Ky.	Cold Springs, Ky.
70	Fsh.	2	12	Samuel Eskildsen	Tacoma, Wash.	6822 South Jay Street.
71	Fsh.	8	35	Booth Fisheries Co. (Del.)	Seattle, Wash.	Pier 11B, foot Wall Street.
72	Drq.	2	50	Bradenton Dredging Co. (Fla.)	Tampa, Fla.	Bradenton, Fla.

† Formerly Ga. s. Gasco.

‡ Formerly ga. s. Lake Weir.

Line No.	Official No.	Signal letters	Rig	Name of vessel	Tonnage		Register dimensions			When built	Where built
					Gross	Net	Length	Breadth	Depth		
					Feet			Feet			
1	222556		Gas.	Santa Barbara	8	6	41.0	13.0	3.1	1922	Lakesville, Md.
2	227908	MGSJ	Ol. s.	SANTA BARBARA	8,156	3,945	466.0	64.0	35.4	1928	Haverton-Hill-on-Tees, England.
3	230457		Ga. s.	Santa Cristoforo	11	8	38.2	10.7	4.4	1931	Ipswich, Mass.
4	116559		Ga. s.	Santa Cruz	45	43	64.0	18.6	6.4	1903	Benicia, Calif.
5	227634		Ol. s.	Santa Cruz	217	121	105.1	26.0	10.6	1928	Los Angeles, Calif.
6	230107		Ol. s.	Santo Amaro	252	142	111.5	27.3	11.1	1930	San Diego, Calif.
7	210005	LJRK	Ol. s.	Santa Flavia	2,113	1,424	225.6	43.4	25.8	1918	Aberdeen, Wash.
8	228403	MHGF	Ol. s.	SANTA INEZ	4,578	2,622	370.0	53.2	20.0	1929	Copenhagen, Denmark.
9	227495	MGSK	Ol. s.	SANTA MARIA	8,153	3,940	466.0	64.0	25.4	1928	Haverton Hill-on-Tees, England.
10	228226		Ol. s.	Santa Maria	22	8	42.0	14.2	6.0	1929	St. Augustine, Fla.
11	117021		Ga. s.	Santa Rita	15	12	48.3	11.1	3.4	1901	Astoria, Ore.
12	220021		Ga. s.	Santa Rita	15	10	42.7	12.8	4.9	1926	Boston, Mass.
13	226577	MEJN	Ol. s.	SANTA RITA	4,576	2,622	370.0	53.2	20.0	1929	Copenhagen, Denmark.
14	220331		Ga. s.	Santa Rita	17	11	42.6	12.3	5.6	1930	Boston, Mass.
15	226599		El. s.	SANTA ROSA	2,465	1,602	242.5	46.2	17.3	1927	Alameda, Calif.
16	226220		Ga. s.	Santina	16	10	44.4	13.1	5.4		Unknown.
17	220611		Ol. s.	Santina D	30	24	104.6	15.3	8.1	1917	Staten Island, N. Y.
18	220055		Ol. s.	Sao Jose	244	134	113.6	26.7	10.4	1929	San Diego, Calif.
19	220540		Ol. s.	Sao Pedro	26	15	50.4	13.6	6.5	1930	do.
20	116799		Ga. s.	Sapfo	12	10	35.0	14.0	3.6	1898	Tampa, Fla.
21	213156		Ga. s.	Sapfo	11	7	32.0	10.1	4.0	1915	Poulsbo, Wash.
22	22050		Ga. s.	Sapfo	13	9	41.4	13.6	3.9	1871	Brooklyn, N. Y.
23	135337		Ga. s.	Sara L.	6	5	34.0	12.0	3.0	1885	Sayville, N. Y.
24	204810		Ol. s.	Sarah	14	10	47.1	11.3	4.4	1907	Seattle, Wash.
25	206909		Ga. s.	Sarah	30	27	48.7	17.6	5.0	1908	Tottenville, N. Y.
26	226990		Ga. s.	Sarah	10	7	33.4	10.2	4.2	1927	Naubinway, Mich.
27	117245		Ga. s.	Sarah B.	14	9	39.0	13.4	4.1	1903	Stratford, Conn.
28	224797		Ga. s.	Sarah D.	7	6	34.4	9.5	3.3	1925	Bowers, Del.
29	227253		Ol. s.	Sarah E.	17	7	39.8	11.6	5.6	1928	Astoria, Ore.
30	224924		Ga. w.	Sarah J.	11	7	40.8	9.0	2.0	1925	Antiquity, Ohio.
31	227351		Ol. s.	Sarah K.	18	12	46.4	13.6	4.2	1928	Hudson, Md.
32	228064		Ga. c.	Sarah M.	25	25	60.0	16.0	2.8	1923	Pittsburgh, Pa.
33	116237		Ga. s.	Sarah Blum	13	6	52.8	13.6	3.6	1888	Crab Island, Md.
34	115064		Ga. s.	Sarah Eldert	17	15	40.7	16.5	4.0	1872	Keyport, N. J.
35	227952		Ga. s.	Sarah Frances	9	6	30.7	11.7	3.7	1928	Mayetta, N. J.
36	116784		Ga. s.	Sarah Jane	8	5	35.0	12.4	3.4	1897	Metomkin, Va.
37	202703		Ga. s.	Sarah Kennedy	24	8	53.9	19.8	3.7	1905	Biloxi, Miss.
38	227687		Ol. w.	Sarah McDonald	48	36	64.8	16.0	3.2	1928	Curdsville, Ky.
39	116071		Ga. s.	Sarah O'Neill	20	19	45.0	18.7	4.3	1885	Islip, N. Y.
40	221689		Ol. s.	Sarah Thomassen	24	8	49.7	15.2	6.1	1921	Thomaston, Me.
41	116480		Ga. s.	Sarah M. Mulford	20	11	47.0	17.2	4.7	1892	Bridgeton, N. J.
42	226396		Ga. s.	Sarah R. Bell	56	26	70.9	21.8	6.4	1926	Dorchester, N. J.
43	206528		Ga. s.	Sarah T. Sharp	17	7	46.0	16.0	4.3	1911	do.
44	115962		Ol. s.	Sarah Ann Carpenter	65	45	75.0	25.8	5.7	1883	Tottenville, N. Y.
45	215113		Ol. s.	Sardinia	15	8	49.8	10.3	4.7	1917	South Portland, Me.
46	226619		Ol. s.	Saretta	30	20	55.3	14.9	7.1	1927	Seattle, Wash.
47	218541		Ga. s.	Sarita (composite)	12	6	35.4	2.7	4.2	1906	Weymouth, Mass.
48	225842		Ol. s.	Sarita	9	6	38.0	11.3	4.5	1926	Miami, Fla.
49	222516		Ga. s.	Sarona	12	8	46.3	10.2	3.5	1922	Santa Rosa, Fla.
50	212993		Ga. s.	Satellite	25	14	58.6	14.1	6.6	1916	East Boothbay, Me.
51	226541		Ol. s.	Satrania	61	41	64.4	17.5	7.8	1930	Tacoma, Wash.
52	222774		Ga. s.	Saugatuck	10	8	34.3	12.2	5.6	1922	New Bedford, Mass.
53	230909		Ol. s.	Saugerties	52	35	57.0	27.4	4.5	1931	Greenport, N. Y.
54	115995		Ga. s.	Saunterer	7	6	35.8	13.6	3.2	1881	Patchogue, N. Y.
55	227156		Ga. w.	Savannah	21	15	50.9	9.7	1.6	1927	Savannah, Tenn.
56	225150		Ol. s.	Save Time	30	25	65.1	19.4	3.2	1925	Bay Point, Fla.
57	116731		Ga. s.	Savoy	11	10	39.8	15.4	5.6	1896	Bridgeport, Conn.
58	220420	MBFD	Ol. s.	SAWOOLA	5,878	3,689	401.9	45.2	31.3	1920	Tampa, Fla.
59	201441		Ga. s.	Sawtooth	11	7	41.0	10.8	4.4	1901	Alameda, Calif.
60	214426		Ga. s.	Sawyer-Eddy	14	10	45.0	10.3	4.6	1916	Minneapolis, Minn.
61	216644		Ga. s.	Sayonara	20	13	38.2	12.3	8.1	1918	Everett, Wash.
62	221357		Ga. s.	Scamper	7	6	34.3	9.1	3.0	1920	Seattle, Wash.
63	204839		Ga. s.	Scandal	19	9	50.0	11.5	5.0	1906	Oakland, Calif.

¹ Formerly ol. s. Orient.

² Formerly British ga. s. Santa Maria.

³ Formerly U. S. Navy st. a. No. 753.

⁴ Formerly ol. s. U. S. Navy subchaser 216.

Line No.	Service	Crew	Horse-power	Name of owner	Home port	Address of owner
1	Fsh.	2	20	Geo. B. Hoppe.....	Baltimore, Md.....	1107 Sixth St., Morrell Park.
2	Pas.	135	8,000	Grace Steamship Co. (Del.).....	New York, N. Y.....	10 Hanover Square.
3	Pas.	3	80	J. E. Hull.....	Boston, Mass.....	Ipswich, Mass.
4	Frt.	2	75	Arthur Caire.....	San Francisco, Calif.....	Oakland, Calif.
5	Fsh.	12	6350	Frank V. Theodore.....	San Diego, Calif.....	Point Loma, Calif.
6	Fsh.	11	400	Cohn-Hopkins (Calif.).....	do.....	Foot Crosby Street.
7	Fsh.	28	6640	Associated Fishermen of Alaska (Alaska).....	Ketchikan, Alaska.....	
8	Pas.	80	3,500	Grace Steamship Co. (Del.).....	New York, N. Y.....	10 Hanover Square.
9	Pas.	138	8,000	do.....	do.....	Do.
10	Fsh.	2	45	Antonio Poli.....	St. Augustine, Fla.....	Box 735, 58 Carrera Street.
11	Msc.	1	30	C. L. Durgan.....	Juneau, Alaska.....	Chicagog, Alaska.
12	Cod.	6	48	Dominic Tello.....	Boston, Mass.....	27 Clark Street.
13	Pas.	70	3,500	Grace Steamship Co. (Del.).....	New York, N. Y.....	10 Hanover Square.
14	Fsh.	6	100	Anthony Guerriero.....	Boston, Mass.....	153 Endicott Street.
15	Fer.	14	61,800	Southern Pacific Golden Gate Ferries (Calif.).....	San Francisco, Calif.....	65 Market Street.
16	Cod.	5	35	Orazio Gandolfi.....	Boston, Mass.....	31 South Margin Street.
17	Fsh.	12	100	Eugene Marino.....	do.....	263 North Street.
18	Fsh.	14	6400	Frank S. Mitchell.....	San Diego, Calif.....	Point Loma, Calif.
19	Fsh.	4	70	Joaquin Pedro.....	do.....	Do.
20	Fsh.	3	14	Theodore Eliason.....	New York, N. Y.....	98 Barlett Place, Garrison Beach (B).
21	Fsh.	6	20	I. Jorgeson.....	Tacoma, Wash.....	3731 North Twenty-ninth Street.
22	Fsh.	1	37	Harold Doxsey.....	New York, N. Y.....	50 Carman Avenue, Lynbrook, Long Island, N. Y.
23	Msc.	2	40	Frederick F. Lovejoy.....	Bridgeport, Conn.....	East Norwalk, Conn.
24	Pas.	2	60	Oliver D. Houchen.....	Seattle, Wash.....	4050 West Hanford Street.
25	Frt.	2	60	Berg's Supply Float (N. Y.).....	New York, N. Y.....	12 Covert Street, Port Washington, N. Y.
26	Fsh.	2	40	Jack Anthony.....	Grand Haven, Mich.....	St. James, Mich.
27	Oys.	5	10	Andrew Radel Oyster Co.....	Bridgeport, Conn.....	South Norwalk, Conn.
28	Pas.	1	12	H. S. Davenport.....	Wilmington, Del.....	Bowers, Del.
29	Fsh.	2	30	J. O. McMillan.....	Seattle, Wash.....	McCleary, Wash.
30	Fer.	2	15	Hortense Epling.....	Cincinnati, Ohio.....	Gallipolis, Ohio.
31	Frt.	2	30	Charles H. Marshall.....	Cambridge, Md.....	Willis Street.
32	Fer.	1	18	Greensboro Ferry Co. (Pa.).....	Pittsburgh, Pa.....	Greensboro, Pa.
33	Frt.	1	15	Charles Wesley Conklin.....	Reedville, Va.....	Remo, Va.
34	Oys.	2	25	John William Kellett.....	New York, N. Y.....	Rockaway Beach, N. Y.
35	Pas.	1	24	William H. Ridgeway.....	Philadelphia, Pa.....	Barnegat, N. J.
36	Oys.	3	15	Curtis Bloxom.....	Cape Charles, Va.....	Chincoteague, Va.
37	Oys.	5	30	Dorgan-McPhillips Packing Corporation (Del.).....	Gulfport, Miss.....	East Back Bay, Miss.
38	Tow.	2	120	Union Electric Light & Power Co. (Mo.).....	Evansville, Ind.....	315 North Twelfth Boulevard.
39	Frt.	2	40	John W. O'Connor.....	New York, N. Y.....	Inwood, N. Y.
40	Fsh.	2	50	Thomas Thomassen.....	do.....	West Sayville, N. Y.
41	Oys.	6	54	Frank T. Stowman.....	Philadelphia, Pa.....	Port Norris, N. J.
42	Oys.	9	60	John H. Bell.....	do.....	Do.
43	Oys.	5	18	Levi B. Sharp.....	do.....	Heislerville, N. J.
44	Frt.	1	60	Robert T. Cooper.....	New York, N. Y.....	Greenport, N. Y.
45	Cod.	3	36	Lloyd E. Leland.....	Portland, Me.....	207 High Street.
46	Tow.	2	120	Hawaiian Dredging Co. (Hawaii).....	Honolulu, Hawaii.....	Kaakumann and Merchant Streets.
47	Fsh.	1	40	Peter A. Blohm.....	New York, N. Y.....	Hempstead, N. Y.
48	Msc.	2	70	Standard Dredging Co. (N. J.).....	do.....	Woolworth Building.
49	Pas.	1	12	Harry G. Christie.....	Pensacola, Fla.....	Box 1602.
50	Frt.	2	30	Consolidated Lobster Co. (Mass.).....	Boston, Mass.....	280 Northern Avenue.
51	Fsh.	7	110	Andrew I. Satra.....	Ketchikan, Alaska.....	c/o Seamen's Home.
52	Fsh.	2	22	Margaret E. Mulhaley.....	Bridgeport, Conn.....	Saugatuck, Conn.
53	Fer.	1	675	Mid-Hudson Ferry Co. (N. Y.).....	do.....	Grand Central Terminal.
54	Oys.	1	15	A. A. Bond.....	do.....	375 Seaview Avenue.
55	Tow.	2	20	Sam Woodford.....	Nashville, Tenn.....	Savannah, Tenn.
56	Fer.	3	630	A. L. Wing.....	Apalachicola, Fla.....	Box 553.
57	Oys.	2	20	Frank J. Stepanek.....	Bridgeport, Conn.....	Stratford, Conn.
58	Frt.	36	3,000	United States Shipping Board.....	Tampa, Fla.....	
59	Tow.	1	65	Lomen Commercial Co. (Alaska).....	Nome, Alaska.....	
60	Pas.	2	40	Edw. Sawyer.....	Grand Haven, Mich.....	Spring Lake, Mich.
61	Msc.	1	15	Mathew O'Grady.....	Juneau, Alaska.....	Cordova, Alaska.
62	Fsh.	1	12	C. W. Harris.....	Seattle, Wash.....	3635 Forty-second Avenue Northeast.
63	Tow.	1	30	North American Dredging Co. (N. J.).....	Los Angeles, Calif.....	Central Building.

* Formerly ga. s. Estelle Gerber.

* Formerly ga. s. Naveh.

Line No.	Official No.	Signal letters	Rig	Name of vessel	Tonnage		Register dimensions			When built	Where built
					Gross	Net	Length	Breadth	Depth		
					Feet			Feet			
1	216558		Ga. s.	Scandia II	21	14	51.1	13.8	5.1	1918	Wilmington, Calif.
2	215760		Ga. s.	Scandinavia II	5	6	32.6	9.6	4.5	1917	Camden, N. J.
3	116960		Ga. s.	Scarborough	34	14	59.9	19.8	5.2	1898	Leesburg, N. J.
4	115375		Ga. s.	Schemer	14	12	44.0	14.6	14.0	1871	Jersey City, N. J.
5	223675	MFLB	Ol. s.	SCHENECTADY BOCONY. †	1,199	753	252.9	40.1	2.8	1924	Chester, Pa.
6	204236		Ol. s.	Schoodic	134	108	85.0	20.5	7.4	1907	South Portland, Me.
7	229619		Ol. s.	Soborn	29	19	45.2	13.8	6.7	1930	Seattle, Wash.
8	230412		Ga. s.	Scorpio	16	11	37.4	10.8	5.4	1930	Bellmawr, N. J.
9	227269		Ol. s.	Scotia	38	20	54.5	17.6	6.6	1928	Port Arthur, Tex.
10	168265		Ol. s.	Scout	92	62	70.0	19.4	6.6	1912	Warroad, Minn.
11	209045		Ga. s.	Scout	7	6	29.8	8.6	8.9	1911	Ketchikan, Alaska
12	212082		Ga. s.	Scout	7	5	34.7	9.0	3.0	1911	Bellingham, Wash.
13	212722		Ga. s.	Scout	14	9	45.0	12.5	4.0	1914	San Diego, Calif.
14	213597		Ga. s.	Scout	13	6	39.6	11.2	3.6	1914	Deltaville, Va.
15	222659		Ga. s.	SCOUT	24	18	53.3	12.8	5.0	1922	Buffalo, N. Y.
16	230257		Ga. s.	Scout	12	8	42.5	9.2	4.8	1930	Los Angeles, Calif.
17	227991		Ga. s.	Scout II	10	6	38.5	8.8	4.4		Unknown
18	230416		El. s.	Scamron	294	189	102.7	26.1	11.7	1930	Wilmington, Del.
19	230415		Ga. s.	Scripps	40	22	60.8	14.8	7.1	1920	Los Angeles, Calif.
20	218549		Ga. s.	Sculpin	7	6	30.5	13.0	4.0		Unknown
21	214908		Ga. s.	Sea	7	5	32.6	8.4	4.0	1916	Port Madison, Wash.
22	222918		Ga. s.	Seabass	7	6	32.0	10.2	3.4	1923	Beachhaven, N. J.
23	229829		Ga. s.	Sea Bass 2	7	5	32.1	10.3	3.5	1930	do.
24	225504		Ga. s.	Seabeck	38	30	59.5	15.0	7.0	1926	Seattle, Wash.
25	224204		Ga. s.	Sea Belle	28	19	60.4	16.7	4.0	1924	Punta Gorda, Fla.
26	115855		Ga. s.	Sea Bird	7	7	29.6	12.3	3.0	1882	Matagorda, Tex.
27	117164		Ga. s.	Sea Bird	18	12	44.3	15.9	4.4	1902	Key West Fla.
28	209607		Ga. s.	Sea Bird	6	6	28.0	9.2	3.5	1912	Sturgeon Bay, Wis.
29	217607		Ga. s.	Sea Bird	8	7	35.5	11.2	3.5	1914	Brooklyn, N. Y.
30	221705		Ga. s.	Sea Bird	8	5	29.9	10.7	4.3	1915	Long Island City, N. Y.
31	225901		Ga. s.	Sea Bird	5	5	34.4	11.0	2.7	1926	Golden Meadow, La.
32	227223		Ol. s.	Sea Bird	41	28	51.6	16.1	8.3	1928	Tacoma, Wash.
33	227366		Ga. s.	Sea Bird	13	9	35.9	10.7	5.5	1928	Gig Harbor, Wash.
34	230269		Ga. s.	Sea Bird	7	5	33.0	8.8	3.4	1925	Morehead City, N. C.
35	205246		Ga. s.	Seabird	12	11	30.7	11.8	4.3	1908	Osterville, Mass.
36	206355		Ga. s.	Seabird	18	14	36.2	13.0	4.7	1909	Dockton, Wash.
37	225766		Ga. s.	Seabird	7	5	30.5	8.8	3.9	1926	Poulsbo, Wash.
38	228486		Ga. s.	Seabird	20	13	40.6	13.9	5.8	1929	Beaufort, N. C.
39	221396		Ol. s.	Seaboard	41	28	58.5	16.2	7.1	1921	Tottenville, N. Y.
40	230712		Ga. s.	Sea Boy	6	5	33.0	9.0	2.6	1928	Morehead City, N. C.
41	212692		Ol. s.	Sea Duke	38	25	61.0	14.3	5.7	1714	Maple Wood Beach, Wash.
42	106418		Ol. s.	Sea Coast	75	40	83.6	22.2	7.9	1886	Islip, N. Y.
43	228770		Ga. s.	Seacrest	13	10	34.2	11.2	5.0		Unknown
44	229981		Ga. s.	Sea Dog	10	7	27.8	11.6	4.1	1896	West Creek, N. J.
45	227672		Ol. s.	Sea Eagle	77	30	74.0	21.4	12.6	1927	Noank, Conn.
46	210019		Ga. s.	Seafarer	11	9	35.4	10.5	5.7	1912	Mobile, Ala.
47	214197		Ol. s.	Seafarer	42	21	59.6	13.0	6.6	1916	Long Beach, Calif.
48	230261		Ol. s.	Sea Farer	18	12	39.9	13.8	4.9	1930	Fernandina, Fla.
49	218415		Ga. s.	Sea Foam	8	5	29.1	10.0	4.6	1919	Westport, Wash.
50	221476		Ga. s.	Sea Foam	9	7	32.0	8.9	3.2	1900	West De Pere, Wis.
51	222621		Ga. s.	Sea Fowl	36	25	55.6	15.4	5.2	1922	South Jacksonville, Fla.
52	208062		Ga. s.	Sea Fox	7	6	38.3	8.3	3.0	1909	St. Ignace, Mich.
53	206192		Ga. s.	Sea Garden	29	24	58.0	13.0	4.8	1909	New York, N. Y.
54	229054		Ol. s.	Sea Giant	16	10	46.7	12.1	5.7	1929	Sausalito, Calif.
55	116796		Ga. s.	Sea Gull	14	12	48.2	13.0	4.0	1897	Stratford, Conn.
56	208976		Ga. s.	Sea Gull	9	8	28.6	9.0	3.0	1904	Manitowoc, Wis.
57	210828		Ga. s.	Sea Gull	9	7	33.0	10.5	3.3	1912	Ketchikan, Alaska
58	214577		Ga. s.	Sea Gull	12	10	39.1	11.0	2.5	1913	Middleburg, Fla.
59	215736		Ga. s.	Sea Gull	13	9	44.5	10.6	3.9	1900	Baltimore, Md.
60	215960		Ga. s.	Sea Gull	15	13	47.2	11.4	2.9	1918	Daytona, Fla.
61	218261		Ga. s.	Sea Gull	7	6	31.0	9.6	3.9	1919	Hoonah, Alaska
62	218368		Ga. s.	Sea Gull	12	8	35.2	11.0	3.6	1919	Chicago, Alaska
63	223073		Ga. s.	Sea Gull	8	5	34.1	11.2	3.1	1911	Patchogue, N. Y.
64	225829		Ga. s.	Sea Gull	9	7	35.0	10.0	4.0	1916	Paulsboro, N. J.
65	208977		Ga. s.	Sea Gull II	8	8	29.1	8.9	3.6	1906	Sturgeon Bay, Wis.
66	226654		Ga. s.	Sea Gull IV	10	7	37.0	11.0	4.1	1927	Philadelphia, Pa.
67	212945		Ga. s.	Seagull	10	7	32.6	10.5	3.4	1914	Michigan City, Ind.
68	230378		Ga. s.	Sea Gull	8	5	29.4	10.8	4.0		Unknown
69	224889		Ga. s.	Sea Gull	29	20	50.8	14.3	6.1	1925	Tacoma, Wash.
70	225428		Ga. s.	Sea Gull	14	12	34.8	10.0	4.0	1924	Green Bay, Wis.

† Formerly ga. s. Rose M.
‡ Formerly ga. s. Thaddeus.

§ Formerly ga. s. Victor II.
¶ Formerly sch. y. Avalon.

Line No.	Serv-ice	Crew	Horse-power	Name of owner	Home port	Address of owner
1	Pas.	4	55	J. W. Flaxman.....	Los Angeles, Calif.....	3043 Lincoln Boulevard, Santa Monica, Calif.
2	Frt.	1	50	Nick Pertess.....	Baltimore, Md.....	1712 Thames Street.
3	Oys.	3	35	Charles L. Hillman.....	Philadelphia, Pa.....	Leesburg, N. J.
4	Msc.	1	35	Alfred Sorensen.....	New York, N. Y.....	West New Brighton, N. Y.
5	Tnk.	11	b 700	Standard Transportation Co. (Del.).....	do.....	28 Broadway.
6	Frt.	5	150	Richard R. Peabworth.....	Norfolk, Va.....	Box 217.
7	Fsh.	5	66	George Burke.....	Ketchikan, Alaska.....	c/o Norby Supply Co.
8	Fsh.	1	20	Harry R. Hiltz.....	Philadelphia, Pa.....	Bellmawr, N. J.
9	Tow.	3	240	Gertrude H. McEwan.....	Port Arthur, Tex.....	
10	Pas.	2	100	Booth Fisheries Co. (Del.).....	Duluth, Minn.....	Warroad, Minn.
11	Fsh.	1	10	C. Cornell.....	Ketchikan, Alaska.....	
12	Frt.	2	20	Puget Sound Saw Mill & Shingle Co. (Wash.).....	Seattle, Wash.....	Bellingham, Wash.
13	Pas.	1	30	Star & Crescent Boat Co. (Calif.).....	San Diego, Calif.....	Foot Broadway.
14	Pas.	1	32	Clifford S. Phillips.....	Norfolk, Va.....	7 Roanoke Dock.
15	Msc.	1	75	Oldman Boiler Works (N. Y.).....	Buffalo, N. Y.....	52 Illinois Street.
16	Pas.	1	b 175	Curtis R. Bartall.....	Los Angeles, Calif.....	San Pedro, Calif.
17	Pas.	2	150	Wish You Merry Club (N. Y.).....	New York, N. Y.....	125 Stratford Road (B).
18	Tow.	6	800	Erie Railroad Co. (N. Y.).....	do.....	60 Church Street.
19	Msc.	8	75	Regents of the University of California.....	San Diego, Calif.....	La Jolla, Calif.
20	Fsh.	3	24	Herman A. Wagner.....	New York, N. Y.....	1436 Amsterdam Avenue.
21	Fsh.	1	15	Charles Birdsell.....	Petersburg, Alaska.....	
22	Fsh.	1	20	Howard E. Crane.....	Philadelphia, Pa.....	Tuckerton, N. J.
23	Fsh.	5	50	Beach Haven Fish Co.....	do.....	Beach Haven, N. J.
24	Fsh.	2	b 50	Pacific American Fisheries (Me.).....	Seward, Alaska.....	South Bellingham, Wash.
25	Fsh.	1	60	West Coast Fish Co.....	Tampa, Fla.....	Punta Gorda, Fla.
26	Frt.	1	5	C. E. Fisher.....	Galveston, Tex.....	Port Lavaca, Tex.
27	Fsh.	2	22	R. D. Reynolds.....	Georgetown, S. C.....	
28	Fsh.	2	b 15	Charles O. Besett.....	Sault Ste. Marie, Mich.....	Isabella, Mich.
29	Pas.	1	16	Johann T. Roessner.....	New York, N. Y.....	522 East One hundred and fifty-sixth Street.
30	Fsh.	4	15	Anthony Wolf.....	do.....	Long Island City, N. Y.
31	Fsh.	2	20	Davis Theriot.....	New Orleans, La.....	Golden Meadow, La.
32	Fsh.	7	90	Nordby Supply Co. (Wash.).....	Seattle, Wash.....	1300 Western Avenue.
33	Fsh.	2	20	Oscar Leander.....	Juneau, Alaska.....	Cordova, Alaska.
34	Fsh.	3	18	Walter Guthrie.....	Beaufort, N. C.....	Morehead City, N. C.
35	Fsh.	2	40	Jesse W. Bates.....	Philadelphia, Pa.....	Atlantic City, N. J.
36	Fsh.	2	30	Alfred Cramer.....	Wrangell, Alaska.....	
37	Fsh.	2	16	T. A. Bright.....	Seattle, Wash.....	2711 Warren Avenue.
38	Fsh.	6	b 65	Carl H. Hokanson.....	Philadelphia, Pa.....	135 West Taylor Avenue, Wildwood, N. J.
39	Tow.	4	200	Keystone Towing Co. (N. Y.).....	New York, N. Y.....	1 Broadway.
40	Fsh.	6	18	T. C. Guthrie.....	Beaufort, N. C.....	Morehead City, N. C.
41	Tow.	4	125	Pacific Tow Boat Co. (Wash.).....	Seattle, Wash.....	3414 Iowa Avenue.
42	Oys.	8	b 150	Sea Coast Oyster Co. (Conn.).....	New Haven, Conn.....	98 South Water Street.
43	Pas.	2	15	William Hofmann.....	New York, N. Y.....	Richmond Hill, N. Y.
44	Pas.	1	26	David A. Parker.....	Philadelphia, Pa.....	Forked River, N. J.
45	Fsh.	7	b 54	Olson Fishing Co.....	New York, N. Y.....	Fulton Market.
46	Fsh.	6	16	E. E. Saunders & Co. (Fla.).....	Pensacola, Fla.....	Palafox Street Wharf.
47	Fsh.	2	200	R. Bean.....	Los Angeles, Calif.....	East San Pedro, Calif.
48	Fsh.	2	45	J. E. Wilder.....	Fernandina, Fla.....	
49	Fsh.	1	16	Claus Edward Jacobsen.....	Ketchikan, Alaska.....	General delivery.
50	Msc.	1	24	Samuel Gauthier.....	Marquette, Mich.....	Do.
51	Pas.	1	50	American Agriculture Chemical Co. (Conn.).....	Wilmington, N. C.....	Murchison Bank Building.
52	Frt.	2	30	Ernest McLean.....	Marquette, Mich.....	Whitefish Point, Mich.
53	Pas.	2	40	E. D. Smiley.....	Miami, Fla.....	527 N. W. 11th Avenue.
54	Pas.	1	65	Harold S. Peterson.....	San Francisco, Calif.....	Sausalito, Calif.
55	Pas.	2	45	J. O. Elliott.....	New York, N. Y.....	730 Leonard Street (B).
56	Fsh.	2	10	William Eldred.....	Milwaukee, Wis.....	Sturgeon Bay, Wis.
57	Fsh.	1	12	John J. Mats.....	Ketchikan, Alaska.....	
58	Pas.	2	12	John H. Monroe.....	Savannah, Ga.....	127 East Oglethorpe Avenue.
59	Pas.	1	15	Stephen Kwiatkowski.....	Baltimore, Md.....	239 South Collington Ave- nue.
60	Pas.	1	35	John W. Freeman.....	Miami, Fla.....	Daytona Beach, Fla.
61	Fsh.	1	5	John Houston.....	Juneau, Alaska.....	Hoonah, Alaska.
62	Fsh.	1	16	Johnson McLean.....	Sitka, Alaska.....	
63	Pas.	1	30	Chas. Bauer.....	New York, N. Y.....	Lindenhurst, N. Y.
64	Pas.	1	55	Warrington H. Harris.....	Philadelphia, Pa.....	Ocean City, N. J.
65	Fsh.	2	b 10	Harris Laviolette.....	Milwaukee, Wis.....	Brussels, Wis.
66	Pas.	1	25	John M. Keich.....	Philadelphia, Pa.....	209 Wood Street, Bristol, Pa.
67	Fsh.	3	46	Fred H. Hauer.....	Chicago, Ill.....	105 West Ohio Street.
68	Pas.	1	15	David G. Robinson.....	New York, N. Y.....	Tompkinsville, N. Y.
69	Fsh.	8	80	Peter Carlson.....	Tacoma, Wash.....	4802 North Viascher Street.
70	Fsh.	3	b 28	Elmer J. Maricque.....	Milwaukee, Wis.....	Green Bay, Wis.

* Formerly ga. y. Comfort II.

† Formerly ga. s. Ulal.

* Formerly ga. s. Seagull.
b U. S. Navy Seagull.

Line No.	Official No.	Signal letters	Rig	Name of vessel	Tonnage		Register dimensions			When built	Where built
					Gross	Net	Length	Breadth	Depth		
					Feet			Feet			
1	220108		G. a. s.	Sea Gull	17	11	39.0	12.9	7.3	1920	St. Petersburg, Fla.
2	220065		G. a. s.	Sea Gull	9	6	42.9	11.6	3.4	1931	Deltaville, Va.
3	220440		Ol. s.	Sea Gull V.	14	10	43.3	13.2	4.8	1931	Delanco, N. J.
4	224207		Ol. s.	Sea Hawk	14	7	47.9	9.6	2.3	1924	Los Angeles, Calif.
5	224751		G. a. s.	Sea Hawk	7	5	32.2	9.2	3.4	1910	Essington, Pa.
6	225010		G. a. s.	Sea Hawk	12	8	35.2	10.1	5.4	1925	Hoquiam, Wash.
7	225523		G. a. s.	Sea Hawk	8	5	32.5	9.5	3.9	1927	Forked River, N. J.
8	227753		G. a. s.	Sea Hawk	15	7	46.5	15.0	3.9	1927	Biloxi, Miss.
9	228094		G. a. s.	Seahawk	7	5	30.8	9.6	1.5	1929	Jersey City, N. J.
10	229711		G. a. s.	Sea Horse	16	11	44.8	12.5	5.3	1930	Hoquiam, Wash.
11	200769		G. a. s.	Sea Horse	8	5	37.5	8.6	3.2	1904	Charlevoix, Mich.
12	220145		G. a. s.	Seahorse	9	6	32.0	11.0	4.5	1920	Brooklyn, N. Y.
13	221929		Ol. s.	Sea Imp.	19	13	46.4	11.3	5.1	1922	Seattle, Wash.
14	220057		G. a. s.	Sea Jay	14	10	43.5	10.2	5.4	1930	San Diego, Calif.
15	211975		Ol. s.	Seaketch	26	18	47.0	14.0	3.8	1914	Tacoma, Wash.
16	220867		G. a. s.	Sea Kid	7	6	29.3	10.5	2.9	1927	Little Creek, Del.
17	220699		G. a. s.	Sea Kid	10	6	35.2	9.4	4.3	1908	Holly Oak, Del.
18	227131		G. a. s.	Sea King	10	7	37.7	10.1	4.7	1927	Seattle, Wash.
19	226923		Ol. s.	Sea King	14	6	40.3	13.0	5.1	1929	San Francisco, Calif.
20	209751		G. a. s.	Seakist	20	23	60.4	14.7	5.1	1912	Astoria, Oreg.
21	227403		Ol. s.	Seakist	77	53	70.1	18.0	7.9	1928	Port Blakely, Wash.
22	220170		Ol. s.	Sealand	39	27	53.0	14.9	7.2	1920	Tacoma, Wash.
23	206655		G. a. s.	Sea Lion	13	9	44.0	11.1	4.8	1909	Poulsbo, Wash.
24	214309		G. a. s.	Sea Lion	15	10	47.0	13.0	3.8	1913	Anchorage, Alaska
25	216502		G. a. s.	Sea Lion	8	6	30.3	9.6	4.4	1918	Richardson, Wash.
26	221091		Ol. s.	Sea Lion	49	21	59.9	16.2	5.7	1921	Sausalito, Calif.
27	226639		G. a. s.	Sea Lion	10	7	36.0	10.8	3.2	1925	Chassell, Mich.
28	226900		G. a. s.	Sea Lion	9	7	38.5	9.6	4.0	1912	New York, N. Y.
29	228458		G. a. s.	Sea Lion	9	6	36.7	10.3	3.5	1917	Bay Center Wash.
30	206827		G. a. s.	Sea Lion II	18	12	43.8	12.5	5.0	1911	Poulsbo, Wash.
31	227836		G. a. s.	Sea Maid	9	7	34.7	10.9	3.9	1928	Parkertown, N. J.
32	222820		G. a. s.	Sea-Nat	14	12	37.5	10.5	2.6	1923	Seattle, Wash.
33	210290		G. a. s.	Sea Otter	7	7	30.1	9.3	4.0	1912	Hoquiam, Wash.
34	212159		G. a. s.	Sea Otter	7	5	27.6	9.1	4.6	1914	Stanwood, Wash.
35	223353		G. a. s.	Sea Pearl	14	11	39.6	10.6	4.0	1918	Boston, Mass.
36	117161		G. a. s.	Sea Pigeon	13	10	41.7	12.6	4.2	1902	Oceanus, N. Y.
37	216114		G. a. s.	Sea Prince	12	8	36.8	10.9	4.9	1918	Tacoma, Wash.
38	207274		Ol. s.	Sea Queen	14	8	34.9	14.4	4.3	1910	Friendship, Me.
39	209360		G. a. s.	Sea Queen	11	11	37.6	9.6	4.4	1906	Jackson Harbor, Wis.
40	221809		G. a. s.	Sea Queen	11	9	31.0	9.1	4.4	1920	Ellison Bay, Wis.
41	225677		G. a. s.	Sea Queen	8	6	34.8	10.2	3.6	1926	Bowers, Del.
42	227425		G. a. s.	Sea Queen	14	10	49.8	13.1	4.6	1918	Brooklyn, N. Y.
43	227406		Ol. s.	Sea Ranger	72	23	80.5	19.1	8.9	1928	Thomaston, Me.
44	220209		Ol. s.	Sea Ranger	111	59	77.2	22.2	10.0	1930	Los Angeles, Calif.
45	227151		Ol. s.	Sea Rider	79	53	67.4	20.3	9.2	1927	do
46	202002		G. a. s.	Sea Robin	8	8	35.2	11.4	4.0	1904	Osterville, Mass.
47	226259		G. a. s.	Sea Rose	28	23	51.3	14.4	5.1	1927	Houghton, Wash.
48	215854		G. a. s.	Sea Rover	11	8	32.0	10.1	4.2	1917	Hoquiam, Wash.
49	226535		Ol. s.	Sea Rover	59	19	77.6	17.0	8.3	1927	Thomaston, Me.
50	224434		G. a. s.	Sea Rush	12	6	39.5	12.4	3.0	1924	Golden Meadow, La.
51	230334		G. a. s.	Sea Scamp	7	5	34.0	9.0	3.0	1924	Morehead City, N. O.
52	225740		G. a. s.	Seaside	15	6	37.6	11.3	5.2	1926	Astoria, Oreg.
53	229017		G. a. s.	Sea Sled	6	6	35.8	10.7	2.3	1913	Inwood, Long Island, N. Y.
54	226992		Ol. s.	Seatac	302	221	107.4	32.7	9.3	1926	Tacoma, Wash.
55	216080		G. a. s.	Sea Toy	8	7	31.2	10.8	3.8	1916	Corona, N. Y.
56	226914		G. a. s.	Sea Toy	12	9	38.9	12.0	4.2	1924	Dorchester, N. J.
57	226623		G. a. s.	Sea Urobin	12	8	39.6	11.1	3.9	1915	Norfolk, Va.
58	222477		Ol. s.	Sea Vamp	29	19	49.6	13.7	6.5	1923	Seattle, Wash.
59	222686		G. a. s.	Seaway	13	9	45.3	10.4	4.2	1913	Stamford, Conn.
60	206123		G. a. s.	Sea Wolf	15	10	41.5	13.6	4.1	1909	Seattle, Wash.
61	217097		G. a. s.	Sea Wolf	9	6	34.7	8.8	3.9	1904	Bremerton, Wash.
62	224321		G. a. s.	Sea Wolf	16	13	35.3	10.5	4.3	1924	Manitowoc, Wis.
63	227724		Ol. s.	Sea Wolf	61	41	64.6	17.0	5.1	1925	Tacoma, Wash.
64	228843		G. a. s.	Sea Wolf	25	9	53.3	13.0	5.6	1929	Los Angeles, Calif.
65	220622		G. a. s.	Sea Wolf	9	8	28.2	12.1	3.8	1916	Bridgeton, N. J.

¹ Formerly ga. s. Wilson.

² Formerly U. S. Navy st. a. No. 265.

³ Formerly U. S. Navy ga. s. 2633.

⁴ Formerly ga. s. Verdun.

Line No.	Service	Crew	Horse-power	Name of owner	Home port	Address of owner
1	Fsh.	2	35	Katherine E. Smith	Tampa, Fla.	St. Petersburg, Fla.
2	Fsh.	3	16	C. E. Godsey	Newport News, Va.	Gwynn, Va.
3	Msc.	1	70	Ranococas Construction Co. (N. J.)	Philadelphia, Pa.	Delanco, N. J.
4	Pas.	2	45	Daisy H. Monstad	Los Angeles, Calif.	Redondo Beach, Calif.
5	Fsh.	1	12	John D. Staller	Wilmington, Del.	Taylor's Bridge, Del.
6	Fsh.	1	20	O. C. Pinkston	Sitka, Alaska	Aberdeen, Wash.
7	Pas.	2	100	James N. Lane	Philadelphia, Pa.	Forked River, N. J.
8	Fsh.	2	100	Anthony J. Cesar	New Orleans, La.	Galveston, Tex.
9	Pas.	2	48	R. J. Salvatore	New York, N. Y.	Jersey City, N. J.
10	Fsh.	1	60	H. J. Ward	Seattle, Wash.	Hoquiam, Wash.
11	Pas.	1	15	Alva Anderson	Ketchikan, Alaska	Box 1561
12	Msc.	3	25	New York Zoological Society (N. Y.)	New York, N. Y.	111 Broadway
13	Tow.	2	55	Pacific Tow Boat Co. (Wash.)	Seattle, Wash.	3141 Iowa Avenue
14	Pas.	1	b 175	Ernest A. Judd	San Diego, Calif.	4074 Third Street
15	Fsh.	6	35	Evea Bingstad	Ketchikan, Alaska	
16	Fsh.	1	32	Albert Hudson	Wilmington, Del.	Bowers, Del.
17	Pas.	1	30	Ellwood E. Owens	do.	do.
18	Fsh.	2	40	Alex Gray	Seattle, Wash.	3641 Fifteenth Avenue west
19	Fsh.	1	b 50	Walter A. Anderson	San Francisco, Calif.	Innes Avenue and Griffith Street
20	Fsh.	2	80	Nellie J. Sigurdson	Juneau, Alaska	Monmouth, Oreg.
21	Fsh.	5	150	P. E. Harris & Co. (Wash.)	do.	Dexter Horton Building, Seattle, Wash.
22	Fsh.	8	45	Peter Markovich	Tacoma, Wash.	Gig Harbor, Wash.
23	Fsh.	1	20	Ralph Ohman	do.	
24	Pas.	1	24	N. J. Gaikema	Seward, Alaska	Anchorage, Alaska
25	Fsh.	1	9	Harry Peterson	Tacoma, Wash.	613 East Harrison Street
26	Frt.	2	60	Auguste Balandras	San Francisco, Calif.	556 Victoria Street
27	Fsh.	3	22	Edward Koski	Marquette, Mich.	Sault Ste. Marie, Mich., Route No. 1, Portage entry, Chassell, Mich.
28	Pas.	2	40	Simon J. Rider	New York, N. Y.	523 West One hundred and thirty-fifth Street, Bay City, Wash.
29	Fsh.	2	16	James M. Anderson	Seattle, Wash.	
30	Fsh.	2	30	Joe Burdette	Ketchikan, Alaska	
31	Pas.	1	30	Fred Grant	Philadelphia, Pa.	Lanoka Harbor, N. J.
32	Msc.	1	40	National Grocery Co. (Wash.)	Seward, Alaska	Nenana, Alaska
33	Msc.	1	12	Fred Patten	Petersburg, Alaska	Olympia, Wash.
34	Msc.	1	20	John A. Pack	Juneau, Alaska	
35	Frt.	2	40	L. E. Wickzer	Miami, Fla.	Morehead City, N. C.
36	Fsh.	1	25	Stephen C. Onody	New York, N. Y.	266 West Thirty-fourth Street
37	Tow.	2	65	Pacific Tow Boat Co. (Wash.)	Seattle, Wash.	3141 Iowa Avenue
38	Fsh.	5	30	Anna K. C. Sorensen	New York, N. Y.	Wassphead Bay, N. Y.
39	Msc.	2	28	Peter E. Christianson	Milwaukee, Wis.	Washington Island, Wis.
40	Fsh.	3	20	Lawrence E.	do.	Ellison Bay, Wis.
41	Fsh.	1	35	Thomas Yourinson	Wilmington, Del.	Bowers, Del.
42	Pas.	2	60	Bersin-Romm Engineering Corporation (N. Y.)	New York, N. Y.	11 West Forty-second Street
43	Fsh.	7	180	Chester F. Hathaway	New Bedford, Mass.	25 Elm Street
44	Fsh.	10	b 200	Peter Dragich, jr.	Los Angeles, Calif.	San Pedro, Calif.
45	Fsh.	10	b 190	Peter Dragich, sr.	do.	858 Eighteenth Street, San Pedro, Calif.
46	Fsh.	1	16	Reuben B. Handy	New Bedford, Mass.	Falmouth, Mass.
47	Fsh.	8	100	Alaska Pacific Salmon Corporation (Del.)	Ketchikan, Alaska	
48	Fsh.	1	25	Barbey Packing Co.	Astoria, Oreg.	Port Docks
49	Cod.	7	100	Chester F. Hathaway	New Bedford, Mass.	26 Elm Street
50	Fsh.	2	30	Dunbar-Dukate Co. (La.)	New Orleans, La.	New Orleans Bank Building
51	Fsh.	4	40	Thomas B. Lewis	Beaufort, N. C.	Harkers Island, N. C.
52	Fsh.	3	30	Stefan Johanson	San Francisco, Calif.	9 Mission Street
53	Frt.	1	9	George Starkey	New York, N. Y.	Rockaway Beach, N. Y.
54	Frt.	18	b 180	Puget Sound Freight Lines (Wash.)	Tacoma, Wash.	Grand Trunk Dock, Seattle, Wash.
55	Pas.	2	16	Arthur Simpson	New York, N. Y.	Box 51, Centerport, N. Y.
56	Pas.	1	65	James S. Boice	Philadelphia, Pa.	Green Creek, N. J.
57	Fsh.	2	24	John Rosso	do.	401 West Tacony Road, Wildwood, N. J.
58	Tow.	3	75	Pacific Tow Boat Co. (Wash.)	Seattle, Wash.	3141 Iowa Avenue
59	Pas.	1	45	Dalehite Boat Line	Galveston, Tex.	Pier 22
60	Pas.	4	40	Ira M. Rank	Nome, Alaska	
61	Frt.	2	25	Frank Lay	Tacoma, Wash.	Hoodsport, Wash.
62	Fsh.	2	45	Axel Holmstrom	Grand Haven, Mich.	Ludington, Mich.
63	Fsh.	7	100	Frank Simetovich	Tacoma, Wash.	2216 North Twenty-seventh Street
64	Fsh.	2	b 400	Ira K. Eaton	Los Angeles, Calif.	Santa Barbara, Calif.
65	Pas.	1	10	Noah T. Knowles	Philadelphia, Pa.	Absecon, N. J.

* Formerly U. S. Navy Hull No. 5048.
 † ga. s. Star.

* Formerly U. S. Navy ga. s. Louisiana No. 1345.

Line No.	Official No.	Signal letters	Rig	Name of vessel	Tonnage		Register dimensions			When built	Where built
					Gross	Net	Length	Breadth	Depth		
							Feet	Feet	Feet		
1	208279		Ga. s.	Seal.....	7	5	32.7	9.6	2.4	1911	Astoria, Oreg.....
2	211289		Ol. s.	Seal.....	43	20	58.0	13.2	6.8	1913	Seattle, Wash.....
3	218315		Ga. s.	Seapp.....	16	11	43.3	9.9	5.3	1919	Oig Harbor, Wash.....
4	211421		Ol. s.	Search.....	56	33	60.5	16.0	6.8	1913	Manitowoc, Wis.....
5	211772		Ga. s.	Seattle.....	81	55	77.0	18.8	9.0	1913	Seattle, Wash.....
6	212003		Ga. s.	Seattle.....	21	16	44.4	13.2	5.6	1915	do.....
7	230080		Ga. s.	Seattle.....	18	12	51.7	14.0	2.8	1927	Paterson, Wash.....
8	207636		Ga. s.	Sebasco.....	15	6	47.1	12.4	3.6	1910	Waldoboro, Me.....
9	230904		Ol. s.	Sebastian L.....	30	17	46.8	15.3	6.1	1930	San Francisco, Calif.....
10	230205		Ol. s.	Sebastiano & Figli.....	35	24	57.2	15.4	7.2	1929	Plymouth, Mass.....
11	227871		Ga. s.	Sebrina M.....	8	8	34.6	10.8	3.7	1928	Parkertown, N. J.....
12	221004		Ga. s.	Secret.....	19	12	48.0	10.4	5.4	1916	Portsmouth, Va.....
13	208342		Ga. s.	Sec-Am.....	11	7	47.5	11.8	4.0	1911	Coupeville, Wash.....
14	219784		Ga. s.	Seekum.....	12	9	35.3	12.1	4.0	1920	Seattle, Wash.....
15	230022		Ga. s.	Sefora.....	10	7	36.7	11.0	4.6	1924	Quilcene, Wash.....
16	218190		Ga. s.	Selca.....	26	18	45.6	13.6	5.9	1915	Tacoma, Wash.....
17	87783		Ga. s.	Selma.....	6	6	20.0	12.0	2.8	1876	Moriches, N. Y.....
18	230355		Ga. s.	Selma.....	7	6	40.3	8.4	3.7	1927	Hoopers Island, Md.....
19	230071		Ga. s.	Selma J.....	14	9	40.8	10.5	5.5	1926	Seattle, Wash.....
20	237472		Ga. s.	Selma S.....	10	6	36.8	9.8	4.6	1920	Portland, Oreg.....
21	232886		Ga. s.	Selmillede II.....	8	5	31.5	10.0	4.3	1923	Marblehead, Mass.....
22	230090		Ga. s.	Selmillede III.....	7	5	31.5	10.0	4.2	1926	do.....
23	200116		Ga. s.	Selna.....	31	20	54.3	16.8	5.3	1908	Toms River, N. J.....
24	214876		Ga. s.	Semidi.....	26	17	55.2	16.7	7.8	1917	Astoria, Oreg.....
25	115901		Ga. s.	Seminole.....	10	10	36.6	12.5	4.2	1884	Hyannis, Mass.....
26	211738		Ga. s.	Seminole.....	71	64	80.0	21.1	9.1	1913	Pensacola, Fla.....
27	217516		Ol. s.	Seminole.....	158	42	103.0	22.0	9.5	1919	Milford, Del.....
28	219090	LVTF	Ol. s.	SEMINOLE.....	5,867	3,060	401.9	54.2	31.3	1930	Tampa, Fla.....
29	237498		Ga. s.	Seminole.....	10	6	31.7	12.0	3.6		Unknown.....
30	231767		Ol. s.	Seminole.....	80	44	61.9	21.4	6.7	1921	Jacksonville, Fla.....
31	232461		Ga. s.	Seminole.....	13	10	37.7	12.9	3.9	1922	Charleston, S. C.....
32	208333		Ol. s.	Senator.....	41	11	58.0	18.4	7.4	1911	Seattle, Wash.....
33	230335		Ol. s.	Senator.....	118	65	79.3	22.4	8.8	1930	Los Angeles, Calif.....
34	238044	MHCN	Ol. s.	Senator F. M. Reeves.....	99	67	78.4	21.0	8.2	1928	Dorchester, N. J.....
35	221062		Ol. s.	SENECA.....	52	35	60.3	15.6	6.9	1920	Erie, Pa.....
36	230800	MHLB	El. s.	SENECA SUN.....	499	307	189.3	31.1	11.2	1929	Chester, Pa.....
37	232403		Ol. s.	Senora.....	18	13	39.6	10.6	4.8	1925	Sturgeon Bay, Wis.....
38	227879		Ga. s.	Senorita.....	58	46	66.4	16.8	7.7	1928	Tacoma, Wash.....
39	205068		Ga. s.	Sentinel.....	10	7	40.4	10.8	4.4	1908	Oakland, Calif.....
40	230042		Ol. s.	Sentinel.....	31	21	47.6	14.0	6.6	1920	Tacoma, Wash.....
41	204517		Ga. s.	Seome.....	35	20	64.4	14.6	4.6	1909	Detroit, Mich.....
42	212008		Ga. s.	September Morn.....	10	7	37.8	9.4	2.5	1915	Stillwater, Minn.....
43	116349	KHMC	Ol. s.	Sequoia.....	370	263	160.0	35.0	11.0	1890	Fairhaven, Calif.....
44	227651		Ol. s.	Sequoia.....	12	8	37.0	10.0	5.4	1928	Squamish, Wash.....
45	236457		Ga. s.	Serafina II.....	48	28	69.7	17.5	7.6	1926	Rockport, Mass.....
46	210893		Ga. s.	Sereida.....	10	7	32.0	9.8	3.8	1912	Austin, Wash.....
47	228846		Ga. s.	Sergeant.....	35	24	55.2	20.0	3.7	1923	Milford, Del.....
48	230209		Ol. s.	Serina II.....	39	26	58.1	16.6	6.6	1929	Dorchester, N. J.....
49	230099		Ol. s.	Serra.....	80	37	66.2	20.7	8.7	1930	Monterey, Calif.....
50	215162		Ol. s.	Service.....	20	13	47.7	10.4	5.0	1917	Seattle, Wash.....
51	221253		Ol. s.	Service.....	54	37	59.9	15.4	8.4	1921	do.....
52	232606		Ga. s.	Service.....	13	12	51.8	13.8	4.0	1922	Brassar, Mich.....
53	224576		Ga. s.	Service.....	92	72	61.5	30.0	5.3	1924	Richmond, Calif.....
54	230540		Ol. s.	Service.....	100	62	64.1	25.6	6.9	1927	Stockton, Calif.....
55	230098		Ga. w.	Service.....	11	11	40.6	12.9	1.6	1927	Clarington, Ohio.....
56	230996		Ol. s.	Service.....	21	14	41.5	12.5	5.5	1925	Marinette, Wis.....
57	237356		Ga. s.	Service.....	8	5	31.9	9.3	4.5	1928	Seattle, Wash.....
58	230404		Ga. s.	Service.....	24	19	50.4	14.6	5.5	1929	Stonington, Conn.....
59	208612		Ga. s.	Setrocana.....	39	26	54.4	15.7	6.8	1911	Anacortes, Wash.....
60	230633		Ga. s.	Setuck.....	43	42	52.0	17.8	8.3	1931	Seattle, Wash.....
61	211350		Ga. s.	Seven Bros.....	12	8	36.4	11.3	4.0	1913	do.....
62	237314		Ga. s.	Seven Brothers.....	26	17	59.8	16.4	4.1	1928	Foxwells, Va.....
63	231578		Ga. s.	Seven Sisters.....	8	6	32.4	12.6	3.8		Unknown.....
64	238459		Ga. s.	Seven Stars.....	14	10	47.2	11.4	4.2	1929	Crisfield, Md.....
65	230196		Ga. s.	Severn.....	13	6	41.0	11.1	4.3	1918	Unknown.....
66	207463		Ga. s.	Sewanhaka.....	24	14	53.5	16.0	6.3	1910	Lubec, Me.....
67	210889		Ga. s.	Seymour.....	55	44	65.8	18.0	8.9	1913	Tacoma, Wash.....

¹ Formerly ga. s. Kate Mikovleba.
² Formerly U. S. Navy ga. s. Oklahoma.

³ Formerly ga. s. Douglas Water Truck No. 1.
⁴ Formerly st. s. P. J. Grant.

Line No.	Service	Crew	Horse-power	Name of owner	Home port	Address of owner
1	Frt.	1	24	R. B. Magruder	Astoria, Oreg.	Clatskanie, Oreg.
2	Frt.	4	60	Puget Sound Freight & Ferry Lines (Wash.)	Seattle, Wash.	Grand Trunk Dock.
3	Fsh.	2	45	Wood Freeman	Tacoma, Wash.	Route 5, box 267.
4	Fsh.	5	100	Clifford D. Chambers	Milwaukee, Wis.	Kenosha, Wis.
5	Fsh.	10	165	H. Nesland	Seattle, Wash.	6828 Thirty-fourth Avenue Northwest.
6	Fsh.	3	523	Alltak Fish Co. (Wash.)	Seward, Alaska	Alltak, Alaska.
7	Fer.	1	570	Gordon Holmes	Portland, Oreg.	Paterson, Wash.
8	Frt.	2	25	Fred E. Fides	Portland, Me.	Harpwell, Me.
9	Fsh.	1	75	Frank Larco	Los Angeles, Calif.	Santa Barbara, Calif.
10	Cod.	5	75	Salvatore Tringali	Boston, Mass.	12 Hale Street.
11	Pas.	1	25	Jesse S. Cramer	Philadelphia, Pa.	New Gretna, N. J.
12	Frt.	2	30	Geo. W. Hinman	Norfolk, Va.	Orisfield, Md.
13	Frt.	3	20	Chas. E. Johnson	Port Townsend, Wash.	Box 1321, Ketchikan, Alaska.
14	Fsh.	2	30	R. T. Holland	Ketchikan, Alaska	Box 57.
15	Fsh.	2	30	Lars Ness	Seattle, Wash.	
16	Fsh.	5	40	Nick G. Bercovich	Seattle, Wash.	1402 Forrest Street.
17	Fsh.	1	18	Casper Beket	New York, N. Y.	West Bayville, N. Y.
18	Pas.	1	12	Caleb T. Davis	Wilmington, Del.	Little Creek, Del.
19	Fsh.	4	30	Knute Rodal	Seattle, Wash.	1750 West Fifty-ninth Street.
20	Fsh.	2	20	Uno Swenak	Astoria, Oreg.	Ilwaco, Wash.
21	Tow.	2	40	F. M. Le Gato	Jacksonville, Fla.	30 Riverside Avenue.
22	Tow.	2	45	James E. Graves	Salem, Mass.	Marblehead, Mass.
23	Pas.	3	70	Willet L. Oarman, Estate of.	New York, N. Y.	Freeport, N. Y.
24	Fsh.	3	65	Columbia River Packers Association (Oreg.)	Astoria, Oreg.	Foot Sixth Street.
25	Pas.	1	40	Elise Paquin	Fall River, Mass.	144 Crawford Street.
26	Fsh.	10	648	Warren Fish Co. (Fla.)	Pensacola, Fla.	Baylen Street Wharf.
27	Fsh.	15	200	Newman Fertilizer & Oil Co. (Fla.)	Fernandina, Fla.	
28	Frt.	44	4,400	U. S. Shipping Board	Tampa, Fla.	
29	Pas.	1	40	Frank C. Schneider	New York, N. Y.	31 Madison Avenue, Flushing, N. Y.
30	Frt.	3	65	L. W. Treisback	Jacksonville, Fla.	1428 Herschell Street.
31	Frt.	3	28	Mrs. Martha C. Grimbail	Charleston, S. C.	B. F. D. 1.
32	Fsh.	10	100	Marcus Ness	Ketchikan, Alaska	Box 1290.
33	Fsh.	10	520	Slavko Ivancic	Los Angeles, Calif.	San Pedro, Calif.
34	Pol.	4	150	State of New Jersey	Philadelphia, Pa.	Care Board of Shell Fisheries Trenton, N. J.
35	Tow.	4	180	State of New York	Oswego, N. Y.	Department of Public Works Syracuse, N. Y., 301 East Water Street.
36	Tnk.	6	300	Sun Oil Co. (N. J.)	Philadelphia, Pa.	1608 Walnut Street.
37	Fsh.	3	530	August Johnson	Milwaukee, Wis.	Marinette, Wis.
38	Fsh.	5	110	George Babare	Tacoma, Wash.	Route 6, Box 17.
39	Tow.	1	575	Percival A. Hart	San Francisco, Calif.	Broderick, Calif.
40	Fsh.	6	65	Ludwig P. Sunderland	Ketchikan, Alaska	Box 262.
41	Frt.	2	38	George N. Arabos	Charleston, S. C.	Olympia Restaurant.
42	Pas.	1	22	Russell L. Sutmar	St. Paul, Minn.	620 Lincoln Avenue.
43	Frt.	9	5240	Myrtle F. Bryson	Los Angeles, Calif.	Hollywood, Calif.
44	Tow.	2	45	Lake Bay Tug & Barge Co. (Wash.)	Seattle, Wash.	4523 Shilshole Avenue.
45	Cod.	13	60	Dench & Hardy Co. (Mass.)	Boston, Mass.	South Boston, Mass.
46	Fsh.	1	16	Fred B. Howard	Ketchikan, Alaska	
47	Fsh.	3	26	J. & J. W. Elsworth Co. (N. J.)	New York, N. Y.	Fulton Fish Market.
48	Fsh.	3	70	Carl Tobiasen	Philadelphia, Pa.	Atlantic City, N. J.
49	Fsh.	1	5180	S. G. Clifford	San Francisco, Calif.	Monterey, Calif.
50	Tow.	2	75	Pioneer Transport Co. (Wash.)	Seattle, Wash.	2501 Northlake Avenue.
51	Fsh.	8	75	Alaska Pacific Salmon Corporation (Del.)	Ketchikan, Alaska	
52	Pas.	1	40	Elmo Kibby	Marquette, Mich.	Mission Road, East Portage Avenue, Sault Ste. Marie, Mich.
53	Drg.	2	85	Lewis Chamberlain	San Francisco, Calif.	Rio Vista, Calif.
54	Frt.	1	5120	Henry E. Hansen	do	Care Farmers & Merchants National Bank Building, Stockton, Calif.
55	Fer.	1	525	Ford R. Cline	Pittsburgh, Pa.	New Martinsville, W. Va.
56	Fsh.	4	530	Hannes Johnson, sr	Milwaukee, Wis.	Washington Island, Wis.
57	Fsh.	1	15	Martin Martin	Ketchikan, Alaska	Loring, Alaska.
58	Msc.	2	65	Francis X. Johnson	Newport, R. I.	6 Eastnor Road.
59	Fsh.	3	110	Booth Fisheries Co. (Del.)	Seattle, Wash.	Pier 11B, foot Wall Street.
60	Fsh.	1	70	Libby, McNeill & Libby (Me.)	do	88 Hamlin Street.
61	Fsh.	2	20	J. E. Bonning	Wrangell, Alaska	
62	Fsh.	5	40	S. A. Simmons	Reedville, Va.	Kilmarnock, Va.
63	Msc.	1	25	Samuel C. Post	New York, N. Y.	Bellmore, N. Y.
64	Msc.	5	5200	Francis H. Geer	do	90 Wall Street.
65	Oya.	2	24	L. M. Marshall, jr	Cape Charles, Va.	Glass, Va.
66	Frt.	2	30	Arthur Malloch	Eastport, Me.	Lubec, Me.
67	Fsh.	15	100	Gunder Hansen	Seattle, Wash.	1426 Market Street.

* Formerly ga. s. B. & A. No. 2.

Line No.	Official No.	Signal letters	Rig.	Name of vessel	Tonnage		Register dimensions			When built	Where built		
					Gross	Net	Length	Breadth	Depth				
					Feet			Feet			Feet		
1	220460		Ga. s.	Shadow	35	27	53.6	18.0	4.5	1920	Bay Shore, N. Y.		
2	207424		Ga. s.	Shakan	43	29	52.3	16.5	5.3	1910	Anacortes, Wash.		
3	208680		Ga. s.	Shalotte	14	13	40.0	12.6	3.8	1911	Shalotte, N. C.		
4	115790		Ol. s.	Shamrock	37	35	50.6	20.4	5.2	1881	Somerset County, Md.		
5	116151		Ol. s.	Shamrock	45	37	53.4	20.1	7.4	1887	Brooklyn, N. Y.		
6	117071		Ga. s.	Shamrock	5	5	37.5	13.3	3.0	1901	Hunting Creek, Va.		
7	207008		Ga. w.	Shamrock	14	9	41.6	11.9	3.2	1909	Cut Off, La.		
8	220266		Ga. s.	Shamrock	40	27	54.8	15.1	7.2	1920	Tacoma, Wash.		
9	223462		Ol. s.	Shamrock	148	98	116.5	23.0	12.1	1923	Essex, Mass.		
10	224514		Ga. s.	Shamrock	16	8	47.0	12.6	4.5	1925	Irvington, Va.		
11	227613		Ga. s.	Shamrock	13	9	37.4	10.2	3.0	1928	Grand Marais, Mich.		
12	225576		Ga. s.	Shamrock	8	6	34.5	10.7	3.7	1929	Parkertown, N. J.		
13	230906		Ga. s.	Shamrock	9	7	26.0	8.6	3.5	1926	Manitou Island, Minn.		
14	212949		Ga. s.	Shamrock II	23	15	48.2	12.3	5.5	1916	Tacoma, Wash.		
15	215030		Ol. s.	Shamrock III	39	26	55.9	15.5	7.1	1917	do		
16	212475		Ga. w.	Shamrock No. 2	22	13	58.5	13.9	2.0	1918	Charleston, W. Va.		
17	211148		Ga. s.	Shannon	19	8	50.1	14.1	3.9	1913	Laban, Va.		
18	229912		Ol. s.	Shannon	94	64	91.9	21.1	8.9	1930	Dorchester, N. J.		
19	220618		Ol. s.	Shannon	43	18	66.3	17.0	7.9	1931	Damariscotta, Me.		
20	218617	LSDR	El. s.	SHARON	4,762	2,927	364.9	51.0	29.5	1919	Gloucester City, N. J.		
21	224652		Ol. s.	Sharon	18	12	40.2	12.4	6.7	1925	Gig Harbor, Wash.		
22	226928	MHNC	Ol. s.	Shasta	157	86	90.5	23.0	9.6	1929	San Diego, Calif.		
23	205179		Ol. s.	Shaver	423	256	130.9	30.8	6.7	1908	Portland, Oreg.		
24	228037	MHCD	Ol. s.	SHAWMUT	235	101	114.9	23.1	11.6	1928	Quincy, Mass.		
25	117147		Ga. s.	Shechinah	17	12	47.2	14.4	6.7	1906	East Boothbay, Me.		
26	208063		Ga. s.	Sheephead	13	11	43.2	12.4	4.1	1906	Brooklyn, N. Y.		
27	223134		Ga. s.	Shemeld	9	6	44.8	10.5	3.9		Unknown		
28	223426		Ol. s.	Shelt	9	6	28.9	11.9	4.1	1923	Brunswick, Ga.		
29	223490		Ol. s.	Sheldrake	24	11	44.3	12.4	7.4	1923	Isleboro, Me.		
30	228474		Ol. s.	Shelford	72	49	75.2	18.1	7.8	1929	Tacoma, Wash.		
31	117105		Ga. s.	Shell	16	9	50.0	14.5	3.5	1901	Alviso, Calif.		
32	223104		Ol. s.	Shelter Island	51	55	59.0	23.0	7.4	1923	Greenport, N. Y.		
33	224906		Ol. s.	Shenandoah	42	27	58.0	15.4	7.3	1925	Gig Harbor, Wash.		
34	116258		Ga. s.	Shenecomet	14	12	41.3	11.4	5.5	1889	Noank, Conn.		
35	216122		Ol. s.	Shepard Point	37	15	56.4	17.0	4.6	1918	Vancouver, Wash.		
36	218197		Ga. w.	Sherman	61	33	61.9	20.5	6.6	1919	Antioch		
37	219618		Ga. s.	Sherman	23	18	43.3	13.1	6.1	1919	Seattle, Wash.		
38	224701		Ga. w.	Shifter	31	22	64.0	14.0	2.8	1919	McConnelville, Ohio.		
39	222540		Ol. s.	Shina No. 1	25	10	50.2	14.3	5.7	1918	San Diego, Calif.		
40	210482		Ga. s.	Shine-On	7	6	24.5	7.2	3.3	1912	Plum Island, Wis.		
41	227523		Ga. s.	Shirley	14	9	39.7	10.7	4.2	1920	Portsmouth, Va.		
42	226739		Ga. s.	Shirley	11	7	35.8	10.8	4.5	1929	Amityville, N. Y.		
43	226324		Ga. s.	Shirley Ruth	10	8	34.8	10.8	3.1	1923	Houma, La.		
44	224530		Ol. s.	Shirley M. Clattenburg	47	22	68.3	17.1	8.0	1925	Essex, Mass.		
45	217695		Ga. s.	Shibaldin	30	12	61.1	14.9	4.6	1919	Vancouver, Wash.		
46	222929		Ga. s.	Short Cut	15	10	64.4	18.4	2.5	1923	Mulat, Fla.		
47	223390		Ga. s.	Shoshone	19	13	47.5	13.0	4.6	1922	Kodiak, Alaska		
48	202814		Ga. s.	Show Me	7	5	30.6	9.1	3.7	1907	Juneau, Alaska		
49	213563		Ga. s.	Show Me	9	7	30.2	7.7	3.4	1913	Alton, Ill.		
50	225854		Ol. s.	Shuyak	31	21	53.8	14.3	6.0	1926	Port Ashton, Alaska		
51	157308		Ol. s.	Siara	31	21	52.0	13.8	6.1	1891	Astoria, Oreg.		
52	210226		Ga. s.	Sicilia	5	5	23.8	7.2	3.2	1911	Milwaukee, Wis.		
53	207760		Ga. s.	Sickle	24	21	50.0	17.3	3.8	1910	Williston, N. C.		
54	227455		Ga. s.	Sid Jr.	12	9	33.4	10.1	4.2	1928	Buffalo, N. Y.		
55	203869		Ga. s.	Sidney	9	6	39.9	10.2	3.9	1907	Ballard, Wash.		
56	224124		Ga. s.	Sidney C.	6	5	35.0	12.5	3.1	1900	New Orleans, La.		
57	216004		Ga. s.	Sidney and Wayne	24	21	38.6	11.5	3.5	1918	Vermilion, Ohio.		
58	116740		Ga. s.	Sidney R. Riffin	10	10	55.5	14.1	3.8	1896	Oriole, Md.		
59	226092		Ol. s.	Sielia	62	37	61.0	17.8	8.4	1926	Los Angeles, Calif.		
60	214391	LGHR	Ol. s.	Sierra	1,510	1,199	210.6	42.5	14.8	1916	Hoquiam, Wash.		
61	229806		Ga. s.	Siesta	10	6	33.0	11.0	4.2	1930	Mayetta, N. J.		
62	214701		Ga. s.	Signal	19	13	40.7	12.2	6.1	1917	Tacoma, Wash.		
63	211071		Ga. s.	Signess	14	12	39.1	10.9	3.4	1913	Dames Point, Fla.		
64	203784		Ga. s.	Sigwan	18	14	44.5	14.8	4.2	1906	Bridgeport, Conn.		
65	211259		Ol. s.	Silas McLoon	26	15	62.3	14.5	6.3	1913	East Boothbay, Me.		
66	225141		Ol. s.	Silas T. Webster	63	43	72.9	23.6	5.5	1925	Solomons, Md.		

† Formerly ga. s. U. S. N. No. 14965.

Line No.	Service	Crew	House-power	Name of owner	Home port	Address of owner
1	Fsh.	4	b 96	John Eibert	New York, N. Y.	Bay Shore, N. Y.
2	Fsh.	2	75	Booth Fisheries Co. (Del.)	Seattle, Wash.	Pier 11B, foot Wall Street.
3	Frt.	2	25	Marvin J. Cowell	Wilmington, N. C.	213 Chestnut Street.
4	Frt.	3	60	J. O. Evans	Newport News, Va.	Hampton, Va.
5	Pas.	3	150	H. J. Wheeler	New York, N. Y.	224 Bush Street (B).
6	Oys.	3	7	S. O. Landon	Crisfield, Md.	115 Chesapeake Avenue.
7	Frt.	1	40	Lovincy Toups	New Orleans, La.	Cutt Off, La.
8	Fsh.	2	50	Pyramid Packing Co. (Alaska.)	Sitka, Alaska	
9	Fsh.	27	230	O'Hara Bros. Co. (Mass.)	Boston, Mass.	23 New Fish Pier, South Boston, Mass.
10	Fsh.	2	15	R. H. Hudson	Reedville, Va.	Irvington, Va.
11	Pas.	3	35	Robert J. Weikel	Saults Ste. Marie, Mich.	Munising, Mich.
12	Pas.	1	25	Edward A. Powers	Philadelphia, Pa.	Beach Haven, N. J.
13	Fsh.	2	24	Eli La Pointe	Duluth, Minn.	Bayfield, Wis.
14	Tow.	2	45	Bellingham Tug & Barge Co. (Wash.)	Bellingham, Wash.	1214 Cornwall Avenue.
15	Fsh.	7	100	Alaska Pacific Salmon Corporation (Del.)	Ketchikan, Alaska	
16	Tow.	2	35	Annis Boggs	Pittsburgh, Pa.	Charleston, W. Va.
17	Frt.	1	14	Henry L. Coastan	Baltimore, Md.	2116 Brookfield Avenue.
18	Fsh.	4	270	Aspen Fish & Products Co. (N. J.)	Philadelphia, Pa.	Richardson Channel and Rio Grande Road.
19	Fsh.	8	60	William Thomas	Portland, Me.	South Portland, Me.
20	Tnk.	27	1,800	Atlantic Refining Co. (Pa.)	Philadelphia, Pa.	200 South Broad Street.
21	Fsh.	2	25	T. W. Breiwick	Tacoma, Wash.	1219 South Twenty-first Street.
22	Pas.	8	250	Charles A. Landers	San Diego, Calif.	4143 Ingalls Street.
23	Tow.	11	750	Shaver Transportation Co. (Oreg.)	Portland, Oreg.	Foot Fessenden Street.
24	Cod.	21	380	Massachusetts Trawling Co. (Mass.)	Boston, Mass.	22 Fish Pier, South Boston, Mass.
25	Pas.	2	45	Ernil Wilhelm, jr.	New York, N. Y.	226 De Graw Street (B.).
26	Pas.	2	25	Maywood O. Halstead	St. Augustine, Fla.	General Delivery, West Palm Beach, Fla.
27	Pas.	2	20	William Melchner	New York, N. Y.	641 Ymgna Place.
28	Fsh.	1	24	J. H. Thompson	Brunswick, Ga.	2115 Union Street.
29	Pas.	2	50	N. E. Pendleton	Belfast, Me.	Isleboro, Me.
30	Fsh.	6	200	Booth Fisheries Co. (Del.)	Seattle, Wash.	Pier 11B, foot Wall Street.
31	Tow.	1	b 80	Charles B. Gould	San Francisco, Calif.	Point Richmond, Calif.
32	Pas.	2	75	Shelter Island & Greenport Ferry Co. (N. Y.)	New York, N. Y.	Shelter Island, N. Y.
33	Fsh.	8	65	Pasquale Dorotich	Tacoma, Wash.	Gig Harbor, Wash.
34	Tow.	2	40	Merritt-Chapman & Scott Corporation (Del.)	New London, Conn.	Pequot Avenue.
35	Fsh.	4	60	Shepard Point Packing Co. (Wash.)	Seward, Alaska	Cordova, Alaska.
36	Frt.	2	100	C. A. Leuitzen	San Francisco, Calif.	Antioch, Calif.
37	Fsh.	5	35	Andrew Johnson	Peter-burr, Alaska	
38	Tow.	1	44	Monongahela & Ohio River Dredging Co. (Del.)	Pittsburgh, Pa.	Oliver Building.
39	Fsh.	4	50	Marino Bagalini	San Diego, Calif.	San Pedro, Calif.
40	Fsh.	3	10	Carl G. Richter	Milwaukee, Wis.	Washington Island, Wis.
41	Pas.	1	20	Arthur Seaforth	Seattle, Wash.	Suquamish, Wash.
42	Fsh.	1	25	Michael F. Erlwein	New York, N. Y.	Armitville, N. Y.
43	Frt.	1	14	Claude P. Boudreaux	New Orleans, La.	Houma, La.
44	Cod.	10	60	Harold Parsons	Gloucester, Mass.	4 Sylvan Court.
45	Fsh.	2	85	Alaska-Portland Packers Association (Oreg.)	Juneau, Alaska	
46	Fer.	2	40	A. L. Wing	Apalachicola, Fla.	Box 553.
47	Fsh.	3	b 30	Alitak Fish Co. (Wash.)	Seward, Alaska	Alitak, Alaska.
48	Fsh.	1	20	Joseph P. Donahue	Juneau, Alaska	
49	Pas.	1	24	Big Rock Stone & Material Co. (Ark.)	Memphis, Tenn.	Little Rock, Ark.
50	Fsh.	4	50	Shepard Point Packing Co. (Wash.)	Seward, Alaska	Cordova, Alaska.
51	Two.	2	100	L. O. Wick	Seattle, Wash.	1318 Grand Street, Everett, Wash.
52	Fsh.	1	10	Phil Kegel	Chicago, Ill.	Kegel's Fish House, east end Illinois Street.
53	Fsh.	12	20	Chas. S. Wallace	Beaufort, N. C.	Morahead City, N. C.
54	Msc.	1	40	American S. S. Co. (N. Y.)	Buffalo, N. Y.	Marine Trust Building.
55	Msc.	1	20	Arctic Blue Fox & Fur Co. (T. A.)	Petersburg, Alaska	
56	Fsh.	2	16	William Boudoin	New Orleans, La.	Cutt Off, La.
57	Fsh.	3	16	Frank Clark	Cleveland, Ohio	8605 Hough Avenue.
58	Oys.	3	8	Ira T. Todd	Crisfield, Md.	34 Maryland Avenue.
59	Fsh.	6	b 110	A. J. Wedum	Los Angeles, Calif.	4205 East Second Street, Long Beach, Calif.
60	Frt.	23	b 640	Artic Transport Co. (N. J.)	Nome, Alaska	204 Colman Building, Seattle, Wash.
61	Pas.	1	35	Watson Pharo	Philadelphia, Pa.	Beachhaven, N. J.
62	Fsh.	5	b 30	San Juan Fishing & Packing Co. (Wash.)	Seward, Alaska	Foot Steacy Street, Seattle, Wash.
63	Frt.	1	24	E. I. Alexander	Jacksonville, Fla.	1834 Davis Street.
64	Fsh.	2	30	Harry Heidenstrom	New York, N. Y.	240 Fifty-first Street (B.).
65	Frt.	2	80	A. C. McLeon & Co. (Me.)	Rockland, Me.	McLeon's wharf.
66	Msc.	3	70	Joseph C. Webster	Annapolis, Md.	Solomons, Md.

• Formerly st. s. Despatch.

Line No.	Official No.	Signal letters	Rig	Name of vessel	Tonnage		Register dimensions			When built	Where built
					Gross	Net	Length	Breadth	Depth		
1	226284		Ol. s.	Silver Fox	20	16	42.4	16.7	4.4	1927	Charleston, S. C.
2	204281		Ga. s.	Silver King	13	8	43.2	12.2	3.8	1907	Port Bolivar, Tex.
3	220676		Ol. s.	Silverhand	53	36	61.8	16.3	7.4	1931	Everett, Wash.
4	202273		Ga. s.	Silver Leaf	9	9	31.5	9.5	4.0	1905	West De Pere, Wis.
5	221251		Ga. s.	Silver Moon	12	9	34.3	11.0	3.7	1921	St. James, Mich.
6	226192		Ga. s.	Silvermoon	14	10	42.6	15.2	3.2	1925	Biloxi, Miss.
7	229534		Ga. s.	Silver Queen	7	6	32.6	11.1	3.5	1930	Tuckerton, N. J.
8	219089	LTHR	Ol. s.	SILVEROAK	2,447	2,100	333.8	48.0	24.9	1919	Jacksonville, Fla.
9	222078		Ga. s.	Silver Screen	91	62	104.4	14.7	8.4	1917	Puget Sound, Wash.
10	116116		Ga. s.	Silver Spray	10	6	48.0	12.3	2.6	1886	Crisfield, Md.
11	212126		Ga. s.	Silver Spray	20	17	52.4	13.4	3.8	1914	Marshallberg, N. C.
12	221304		Ol. s.	Silver Spray	19	16	41.2	11.6	4.0	1920	North Manitow Island, Mich.
13	225867		Ga. s.	Silver Spray	15	10	38.6	11.1	4.2	1925	Sturgeon Bay, Wis.
14	229166		Ga. s.	Silver Spray	10	7	29.0	9.3	3.7	1927	West De Pere, Wis.
15	218144	LRHG	Ol. s.	SILVERSPRUCE	2,375	2,100	333.8	48.0	24.9	1919	Jacksonville, Fla.
16	207130		Ga. s.	Silver Star	9	7	32.0	9.6	3.6	1906	Two Rivers, Wis.
17	214586		Ga. s.	Silver Star	13	9	38.4	11.2	4.8	1916	Miami, Fla.
18	212310		Ga. s.	Silver Wave	15	12	39.4	12.8	4.4	1915	Poulsbo, Wash.
19	220068		Ol. s.	Silver Wave	41	23	61.0	15.3	6.9	1920	Los Angeles, Calif.
20	224843		Ol. s.	Silver Wave	32	20	59.5	18.3	10.6	1925	Seattle, Wash.
21	226700		Ga. s.	Silver Wave	8	6	35.2	10.2	3.9	1927	Bowers, Del.
22	224436		Ga. s.	Simmons	19	12	52.0	14.1	4.4	1925	Foxwell, Va.
23	227290		Ga. s.	Sine	14	9	37.1	11.1	6.1	1928	Tacoma, Wash.
24	220100		Ol. s.	Sinclair	38	23	50.6	14.0	7.1	1930	Manitowoc, Wis.
25	161727		Ol. s.	SINCLAIR OPALINE NO. 1	223	169	123.6	22.2	11.0	1894	Newburgh, N. Y.
26	217593		Ga. s.	SINCLAIR OPALINE NO. 2	23	21	49.5	14.2	3.5	1912	West Palm Beach, Fla.
27	216681		Ga. s.	Sinco	20	14	58.2	10.0	5.1	1918	New York, N. Y.
28	116561		Ga. s.	Sinbad	9	7	32.7	14.0	3.3	1896	Bayport, N. Y.
29	210330		Ga. s.	Sinbad III	19	16	50.0	11.1	5.0	1912	Boston, Mass.
30	211594		Ga. s.	Sinox	8	6	35.0	10.3	3.6	1913	Dames Point, Fla.
31	216081		Ga. s.	Siron	41	23	55.7	15.4	7.0	1918	Tacoma, Wash.
32	210713		Ga. s.	Sirona	13	11	33.2	9.2	4.7	1912	San Diego, Calif.
33	214145		Ga. s.	Sirus	21	17	42.4	12.5	5.6	1916	Seattle, Wash.
34	218550		Ga. s.	Sir Thomas	11	7	38.4	13.4	4.0	1902	Bridgesport, Conn.
35	216911		Ga. w.	Sis	23	14	58.9	14.0	2.2	1918	Wrightsville, Ohio
36	220296		Ga. s.	Sis	7	6	30.0	9.5	3.2	1923	Ketchikan, Alaska
37	229911		Ga. s.	Sis V	10	7	50.4	8.2	4.0	1916	Alexandria Bay, N. Y.
38	211437		Ga. s.	Sisop II	29	23	52.6	12.1	6.4	1913	New York, N. Y.
39	223200		Ol. s.	Sisop	17	10	48.0	12.2	5.4	1915	Los Angeles, Calif.
40	115859		Ga. s.	Sisters	28	16	59.5	16.2	4.8	1892	St. Michaels, Md.
41	211598		Ga. s.	Sitka	74	50	73.0	18.4	8.4	1913	Seattle, Wash.
42	226541		Ol. s.	Sitka	53	36	61.8	16.7	7.9	1927	Tacoma, Wash.
43	207807		Ga. s.	Sislaw	11	9	35.0	9.0	3.0	1910	Acme, Ore.
44	117087		Ol. s.	Siva	33	20	55.0	16.6	5.0	1901	Stratford, Conn.
45	225771		Ga. s.	Sivash	28	26	61.9	18.2	4.6	1923	Pateros, Wash.
46	224784		Ga. s.	Six Brothers	13	10	37.4	11.7	4.3	1925	Boston, Mass.
47	226340		Ga. s.	Sixit	9	6	39.2	11.9	2.5	1927	Mount Vernon, Wash.
48	227422		Ga. s.	Sixit Chief	22	17	43.5	14.5	2.9	1928	Everett, Wash.
49	219980		Ol. s.	Sixonia Pacific	14	10	43.6	11.0	4.7	1917	Los Angeles, Calif.
50	229088		Ol. s.	Sixonia	446	303	156.4	49.9	13.3	1929	Oig Harbor, Wash.
51	208448		Ga. s.	Skiplack	10	7	32.8	11.2	4.8	1912	Seattle, Wash.
52	204921		Ga. s.	Skipper	10	6	34.8	11.7	4.0	1908	Mount Pleasant, S. C.
53	208137		Ga. s.	Skipper	16	11	52.3	11.3	4.3	1910	West Lake, La.
54	224953		Ga. s.	Skipper	10	6	37.0	9.0	4.3	1916	Boston, Mass.
55	169101		Ga. p.	Skipper No. 1	16	16	60.2	12.0	3.0	1924	Dyer, Ark.
56	206365		Ga. s.	Skookum	14	9	41.8	11.1	4.6	1909	Seattle, Wash.
57	223879		Ga. s.	Skookum	10	7	37.2	9.2	4.5	1918	Norfolk, Va.
58	223979		Ol. s.	Skookum	19	13	47.3	12.8	5.9	1926	Olympia, Wash.
59	213019		Ol. s.	Skookum Chief	389	361	119.3	23.8	5.4	1915	Seattle, Wash.
60	213434		Ga. s.	Skookum	12	7	33.0	10.1	4.3	1915	San Diego, Calif.
61	145923		Ga. s.	Skylark	14	10	46.2	11.4	4.1	1902	Warrenton, Ore.
62	215104		Ga. s.	Slaven	25	27	51.0	15.1	6.9	1917	Tacoma, Wash.
63	222600		Ga. s.	Slipalong	15	10	45.0	10.8	2.5	1923	Arkansas City, Ark.
64	229941		Ga. s.	Slamberland	14	8	37.5	13.5	2.6	1924	New Bern, N. C.
65	117188		Ga. s.	Sly Fox	9	7	39.9	12.9	3.6	1902	Crittendon, Va.
66	230799		Ga. s.	Sly Fox II	10	7	32.0	11.0	4.5	1931	Brookhaven, N. Y.
67	217781		Ga. s.	Smile	8	7	31.5	9.4	4.2	1919	Seattle, Wash.

1 Formerly ga. s. Jacksonville.
 2 Formerly U. S. Navy subchaser 531.
 3 Formerly st. s. Ashbee.

4 Formerly st. s. [a] Vigilant.
 5 Ocean View.
 6 James River Oil Co. No. 1.

Line No.	Service	Crew	Horse-power	Name of owner	Home port	Address of owner
1	Frt.	3	34	Yonge Simmons, Jr.	Charleston, S. C.	Mount Pleasant, S. C.
2	Frt.	1	37	Alfred Fredericksen	Galveston, Tex.	1718 Avenue G.
3	Fsh.	7	110	John Bacoka	Seattle, Wash.	Everett, Wash.
4	Fsh.	3	10	Theodore S. Bainbridge	Milwaukee, Wis.	Marinette, Wis.
5	Fsh.	2	20	Barney Martin	Grand Haven, Mich.	St. James, Mich.
6	Pas.	3	125	Louisiana Gulf Coast Co. (La.)	New Orleans, La.	1204 New Orleans Bank Building.
7	Pas.	1	40	Joseph P. Smith	Philadelphia, Pa.	Tuckerton, N. J.
8	Frt.	40	2,000	Clegg Ship Owning Corporation (N. Y.)	New York, N. Y.	44 Beaver Street.
9	Fsh.	8	600	Frank E. Kleinschmidt	do.	15 West Eighty-third Street.
10	Oys.	1	8	O. T. Carmine	Newport News, Va.	Menick, Va.
11	Frt.	2	40	Empire Utility Division	Wilmington, N. C.	Goldboro, N. C.
12	Fsh.	4	50	Arthur L. Tucker	Grand Haven, Mich.	Boston Harbor, Mich.
13	Fsh.	2	36	Earl L. Killoran	Marquette, Mich.	Fayette, Mich.
14	Fsh.	2	15	Jens Hogfors	Milwaukee, Wis.	Oconto, Wis.
15	Frt.	28	3,000	Clegg Ship Owning Corporation (N. Y.)	New York, N. Y.	44 Beaver Street.
16	Fsh.	3	12	H. M. Brackenridge	Grand Haven, Mich.	Saugatuck, Mich.
17	Tow.	2	60	G. W. Hill	Apalachicola, Fla.	Box 232.
18	Fsh.	6	20	Nakat Packing Corporation (N. Y.)	Ketchikan, Alaska	
19	Fsh.	8	650	George Stambuk	Los Angeles, Calif.	323 Eleventh Street, San Pedro, Calif.
20	Pas.	4	75	Arctic Transport Co. (N. J.)	Nome, Alaska	
21	Fsh.	1	50	Clifford M. Richards	Wilmington, Del.	Little Creek, Del.
22	Fsh.	3	25	Carlyle S. Simmons	Radford, Va.	Kilmarnock, Va.
23	Fsh.	1	25	J. L. Johannesen	Sitka, Alaska	Tacoma, Wash.
24	Frt.	3	650	Sinclair Refining Co. (Me.)	Chicago, Ill.	322 South Michigan Avenue.
25	Tnk.	6	150	Sinclair Navigation Co. (Me.)	New York, N. Y.	45 Nassau Street.
26	Frt.	2	38	do.	do.	do.
27	Ptl.	2	720	City of New York	do.	C/o Police Department.
28	Frt.	2	20	Herman Gabrielsen	do.	519 Ninth Street (B).
29	Pas.	1	165	H. P. Cone	Miami, Fla.	Lake Worth, Fla.
30	Tow.	2	20	L. W. Tresback	Jacksonville, Fla.	1426 Herschell Street.
31	Tow.	3	60	Booth Fisheries Co. (Del.)	Seattle, Wash.	Pier 11B, foot Wall Street.
32	Fsh.	2	55	Gordon Gerow	San Diego, Calif.	Care Southwestern Yacht Club, foot Grape Street.
33	Fsh.	4	20	Eric Todal	Petersburg, Alaska	
34	Oys.	2	16	John J. Lickteig	New Haven, Conn.	38 Maltby Place.
35	Tow.	1	25	William M. Morrison	Cincinnati, Ohio	Manchester, Ohio.
36	Fsh.	1	12	James Bradley	Wrangell, Alaska	
37	Pas.	1	175	J. P. Wagoner	Cape Vincent, N. Y.	Alexandria Bay, N. Y.
38	Frt.	2	150	James Adams	Philadelphia, Pa.	916 North Sixty-fourth Street.
39	Tow.	5	645	Seaboard Stone Co. (Calif.)	Los Angeles, Calif.	San Pedro, Calif.
40	Frt.	2	20	Thomas M. Cooper	Cambridge, Md.	Bosman, Md.
41	Fsh.	10	75	Chas. C. Robbins	Chicago, Ill.	303 West Kinzie Street.
42	Fsh.	8	90	Nick Constanti	Tacoma, Wash.	2210 North Twenty-ninth Street.
43	Pas.	2	10	Grant L. Colter	Newport, Oreg.	Glenada, Oreg.
44	Oys.	3	80	J. Waldron Bayles	New York, N. Y.	Oyster Bay, N. Y.
45	Frt.	1	100	Columbia-Okanogan Orchards (Wash.)	Seattle, Wash.	Brewster, Wash.
46	Cod.	7	24	Joseph Tarro	Boston, Mass.	2954 North Street.
47	Tow.	2	40	Joseph N. Parker	Seattle, Wash.	Mount Vernon, Wash.
48	Tow.	3	100	do.	do.	do.
49	Fsh.	2	45	Fairbanks Morse & Co. (Ill.)	Los Angeles, Calif.	423 East Third Street.
50	Fer.	2	420	Washington Navigation Co. (Wash.)	Tacoma, Wash.	Washington Building.
51	Fsh.	2	16	Ole Taug	Juneau, Alaska	Killisnoo, Alaska.
52	Frt.	2	24	William C. Magwood	Charleston, S. C.	4 Wall Street.
53	Tow.	2	50	Clark Dredging Co. (Tex.)	Galveston, Tex.	United States National Bank Building.
54	Pas.	1	40	W. B. Griffith	Philadelphia, Pa.	203 White Horse Pike, Audubon, N. J.
55	Pas.	1	15	R. H. Leakey	Memphis, Tenn.	Alma, Ark., E. F. D. No. 4.
56	Tow.	3	60	Winslow Marine Railway & Shipbuilding Co. (Wash.)	Seattle, Wash.	Burke Building.
57	Tow.	1	40	L. H. Kann	do.	Beach, Wash.
58	Tow.	1	65	Jas. Draham	Tacoma, Wash.	Olympia, Wash.
59	Pas.	4	200	Puget Sound Freight Lines (Wash.)	Seattle, Wash.	Grand Trunk Dock.
60	Fsh.	2	20	Virgil Scott	San Diego, Calif.	5723 Marlborough Street, East San Diego, Calif.
61	Fsh.	1	30	Pacific American Fisheries (Me.)	Seattle, Wash.	South Bellingham, Wash.
62	Fsh.	7	55	Nakat Packing Corporation (N. Y.)	Ketchikan, Alaska	
63	Tow.	1	65	Ernest Miller	Memphis, Tenn.	Arkansas City, Ark.
64	Pas.	2	14	O. D. Baxter	New Bern, N. C.	Raleigh, N. C.
65	Frt.	1	18	M. D. Mings	Norfolk, Va.	Roscoe, Va.
66	Pas.	2	65	George P. Laub	New York, N. Y.	Greensport, N. Y.
67	Fsh.	3	12	Alexander Evanoff	Ketchikan, Alaska	Wrangell, Alaska.

* Formerly ga. s. Miami.
 * Formerly ga. y. St. Louis III.
 † Formerly ga. s. William Pitt.

† Formerly U. S. N. No. 2321.
 † Formerly U. S. Navy at a No. 2374.
 † Formerly at. w. K. L. Ames.
 † Formerly ga. s. Totem.

Line No.	Official No.	Signal letters	Rig	Name of vessel	Tonnage		Register dimensions			When built	Where built
					Gross	Net	Length	Breadth	Depth		
1	220080		Ga. s.	Smile	42	20	59.9	17.2	5.0	1920	Vancouver, Wash.
2	220726		Ga. s.	Smiles	8	6	32.0	10.5	4.3	1920	Sitka, Alaska
3	224002		Ga. s.	Smith	10	7	36.2	10.1	2.6	1924	Atlantic, N. C.
4	202402		Ga. s.	Smith Brothers	9	7	28.4	12.0	2.7	1908	Greenwich, R. I.
5	223572		Ol. s.	Smith Bros. No. 1	18	7	45.0	14.2	4.0	1923	Sausalito, Calif.
6	228373		Ol. s.	Smith Bros. No. 2	18	7	45.0	14.2	4.0	1923	do.
7	202322		Ga. s.	Smiths	17	11	47.1	14.6	4.2	1905	Alameda Point, Calif.
8	212808		Ol. s.	Smithy	82	56	82.7	19.8	8.1	1914	Astoria, Oreg.
9	227157		Ol. w.	Smoky City	42	42	73.2	18.0	3.1	1928	Pittsburgh, Pa.
10	220849		Ga. s.	Smuggler	15	8	49.5	11.0	4.4	1920	Battery Park, Va.
11	210755		Ga. s.	Smyth	15	10	49.3	11.2	9.0	1912	Beaumont, Tex.
12	221379		Ga. w.	Snake Creek Ferry	15	12	49.5	16.0	2.7	1921	Snake Creek, S. Dak.
13	216045		Ga. w.	Snake River	13	10	52.4	18.1	2.1	1913	Ainsworth, Wash.
14	225802		Ga. s.	Snapper	59	18	75.0	18.7	9.2	1926	Pascagoula, Miss.
15	228141		Ga. s.	Snapper Queen	45	22	63.0	19.0	8.0	1928	do.
16	218015		Ol. s.	Snark	11	7	41.4	11.8	4.1	1919	Bay Center, Wash.
17	228504		Ga. s.	Snowball	17	14	39.3	13.1	4.0	1929	Everett, Wash.
18	212767		Ga. s.	Snowdeer	16	14	35.0	10.9	4.6	1914	West De Pere, Wis.
19	215059		Ol. s.	Sockeye	32	27	52.5	14.5	6.1	1917	Anacortes, Wash.
20	220728		Ga. s.	Sockeye	8	6	32.4	9.2	3.5	1926	Cordova, Alaska
21	226505		Ga. s.	Sockeye King	22	14	40.9	13.2	5.3	1930	Seattle, Wash.
22	207819		Ga. s.	Socory	40	27	63.8	12.0	6.9	1910	Port Richmond, N. Y.
23	162946		Ol. s.	Socory 1	830	631	185.0	35.0	15.0	1906	Sparrows Point, Md.
24	162949		Ol. s.	Socory 2	850	514	185.0	35.0	15.0	1906	do.
25	217728		Ga. s.	Socory 3	8	5	35.8	10.7	3.6	1919	Gloucester, Mass.
26	211142		Ga. s.	Socore II	15	10	28.0	12.9	4.9	1913	Tacoma, Wash.
27	228999		Ga. s.	Sofa	8	5	31.9	10.0	2.7	1923	Mayaguez, P. R.
28	206683		Ga. s.	Sokol	18	13	34.7	12.7	5.2	1908	Tacoma, Wash.
29	215124		Ol. s.	Sokol	26	20	48.7	13.7	5.6	1917	Anacortes, Wash.
30	110050		Ga. s.	Solano	66	49	74.0	25.0	5.5	1885	Benicia, Calif.
31	207908		Ga. s.	Solano	8	5	39.9	9.3	4.1	1910	San Francisco, Calif.
32	224221		Ol. s.	Solano	21	19	54.5	16.4	4.7	1924	do.
33	227333		Ol. s.	Solano	22	10	47.4	12.9	5.0	1918	Norfolk, Va.
34	215697	LJOM	Ol. s.	SOLARINA	255	194	115.0	21.5	10.5	1913	Glasgow, Scotland
35	96391		Ol. s.	Sollicitor	19	12	44.9	13.5	6.0	1898	Baltimore, Md.
36	211150		Ol. s.	Sollicitor	20	13	44.3	13.4	4.9	1913	Norfolk, Va.
37	214792		Ol. s.	Sollicitor II	13	12	50.7	14.2	5.9	1917	Baltimore, Md.
38	219645	LWFR	Ol. s.	SOLFAIRE	2,360	2,027	315.0	42.7	27.6	1920	Bath, Me.
39	213101		Ga. s.	Solta	33	22	51.4	14.3	6.3	1915	Tacoma, Wash.
40	211682		Ga. s.	Sombow	14	9	33.3	11.1	4.0	1913	Bremerton, Wash.
41	227531		Ol. s.	Sonia	55	37	62.3	16.7	8.0	1928	Gig Harbor, Wash.
42	228745		Ol. s.	Sontrier	113	77	79.9	20.0	9.6	1907	Wilmington, Del.
43	224658		Ga. s.	Sonny	14	7	39.8	11.2	4.4	1925	Houma, La.
44	229561		Ga. s.	Sonny	7	5	32.6	9.0	4.1	1930	Poulsbo, Wash.
45	220596		Ga. s.	Sonny	6	5	32.0	8.5	2.8	1929	Morehead City, N. C.
46	228300		Ol. s.	Sonny Boy	76	52	63.1	18.9	8.8	1929	Los Angeles, Calif.
47	228394		Ga. w.	Sonny Boy	15	15	50.0	14.5	2.3	1929	Rochester, Pa.
48	229481		Ga. s.	Sonny Boy	13	8	43.2	11.5	5.3	1914	Los Angeles, Calif.
49	220451		Ol. s.	Sonny Boy	28	19	40.5	15.5	5.6	1931	St. Augustine, Fla.
50	217196		Ga. s.	Sonoma	8	6	33.4	8.5	4.9	1916	Seattle, Wash.
51	224534		Ol. s.	Sonoma	217	160	108.5	29.6	7.2	1914	Rio Vista, Calif.
52	220322		Ol. s.	Sonoma	29	26	54.6	15.0	7.8	1930	Suquamish, Wash.
53	217908		Ga. s.	Sonora	30	18	61.2	11.6	4.3	1919	Stockton, Calif.
54	213735		Ga. s.	Sophia T.	9	8	23.5	8.4	3.6	1915	Manitowoc, Wis.
55	117054		Ga. s.	Sophia Johnson	43	29	54.9	16.2	8.4	1901	Port Angeles, Wash.
56	227393		Ga. s.	Sophia	8	6	39.4	9.5	4.0	1928	Ketchikan, Alaska
57	220702		Ga. s.	Sophia II	12	8	34.5	10.5	5.8	1931	Gig Harbor, Wash.
58	227934		Ga. s.	Sophia D. VI	8	5	36.0	10.0	2.7	1908	Boston, Mass.
59	116663		Ga. s.	Sophie E.	42	28	64.5	22.8	4.5	1895	San Francisco, Calif.
60	117043		Ol. s.	Sophie Harms	11	8	42.0	13.6	3.8	1901	Bridgeport, Conn.
61	217959		Ga. s.	Sortland	7	5	28.5	9.2	4.1	1919	Tacoma, Wash.
62	221541		Ga. s.	Sosco	30	19	59.9	14.3	5.9	1921	Newport News, Va.
63	220512		Ga. s.	Soso	7	5	32.5	8.9	4.2	1929	Poulsbo, Wash.
64	228266		Ol. s.	Sosco	11	9	34.9	10.2	4.0	1925	Ketchikan, Alaska
65	210814		Ol. s.	Sound	48	33	57.0	16.2	6.6	1912	Anacortes, Wash.
66	228437		Ga. s.	South Bay	10	9	35.2	11.0	3.9	1929	Port Richmond, N. Y.

1 Formerly st. s. John A. Shaw.

2 Formerly ga. s. Supply.

3 Formerly ga. s. S. O. Co. No. 5.

4 Formerly ga. s. S. T. Co. No. 5.

5 Formerly ga. s. S. O. Co. No. 6.

6 Formerly ga. s. S. T. Co. No. 6.

7 Formerly ga. s. U. S. N. No. 2038.

Line No.	Service	Crew	Horse-power	Name of owner	Home port	Address of owner
1	Fsh.	1	60	Pioneer Packing Co. (Wash.)	Seattle, Wash.	Exchange Building.
2	Fsh.	1	12	Ralph Young	Sitka, Alaska	
3	Fsh.	3	16	John L. Smith	Beaufort, N. C.	Atlantic, N. C.
4	Fsh.	1	18	Howard R. Asp	Providence, R. I.	East Greenwich, R. I.
5	Fsh.	1	40	Steve Smith	San Francisco, Calif.	Bodega, Calif.
6	Fsh.	1	40	do	do	Do.
7	Oys.	1	28	H. L. McKnew	do	Oakland, Calif.
8	Tow.	3	400	Shaver Transportation Co. (Oreg.)	Portland, Oreg.	Foot of Fessenden Street.
9	Tow.	2	b 230	Charles Zubik	Pittsburgh, Pa.	Ninth Street and Duquesne Way Boathouse.
10	Pas.	1	30	Arthur Willis Lovell	Norfolk, Va.	160 Granby Street.
11	Tow.	2	50	Clooney Construction and Towing Co. (La.)	Lake Charles, La.	
12	Fer.	2	15	E. M. McMullen	Pembina, N. Dak.	Burke, S. Dak.
13	Fer.	1	32	Gordon Holmes	Portland, Oreg.	Paterson, Wash.
14	Fsh.	10	60	Gulf Fisheries Co. (N. Y.)	Galveston, Tex.	Pier 22.
15	Fsh.	10	48	M. M. Flechas	Gulfport, Miss.	Pascagoula, Miss.
16	Fsh.	2	35	Anna Emelle Penhkurinen	Astoria, Oreg.	375 Taylor Avenue.
17	Fsh.	2	50	Everett Packing Co. (Wash.)	Seattle, Wash.	Foot Bond Street, Everett, Wash.
18	Fsh.	4	b 28	Dormer Co. (Mich.)	Milwaukee, Wis.	122 Ogden Avenue, Menominee, Mich.
19	Fsh.	9	b 40	Sam Cuka	Los Angeles, Calif.	464 Seventeenth Street, San Pedro, Calif.
20	Fsh.	1	6	Cordova Packing Co. (T. A.)	Juneau, Alaska	Cordova, Alaska.
21	Fsh.	6	35	New England Fish Co. (Me.)	Boston, Mass.	44 Boston Fish Pier.
22	Frt.	3	100	Standard Oil Co. of New York (N. Y.)	New York, N. Y.	26 Broadway.
23	Tnk.	11	b 320	Standard Transportation Co. (Del.)	do	Do.
24	Tnk.	11	b 320	do	do	Do.
25	Fsh.	1	28	Standard Oil Co. (N. Y.)	do	Do.
26	Fsh.	2	20	Oscar Olson	Juneau, Alaska	Cordova, Alaska.
27	Tow.	2	100	Aguadilla Lighter & Storage Co. (P. R.)	San Juan, P. R.	Aguadilla, P. R.
28	Fsh.	7	30	Morton Hofstad, jr.	Juneau, Alaska	Petersburg, Alaska.
29	Fsh.	2	50	Libby, McNeill & Libby (Me.)	Seattle, Wash.	56 Hamlin Street.
30	Frt.	1	b 30	H. O. Thomsen	San Francisco, Calif.	930 Evans Avenue
31	Frt.	1	30	Peter Brualacchi	do	Stockton, Calif.
32	Tow.	1	150	Nahum Fay	do	Do.
33	Frt.	1	b 35	Chris Peterson	do	Box 121, Sulcum, Calif.
34	Frt.	12	200	S. C. Loveland & Co. (Del.)	Philadelphia, Pa.	Hammonton, N. J.
35	Tow.	4	70	Vivian Phillips	Baltimore, Md.	McCormicks Wharf, Foot Caroline Street.
36	Tow.	2	75	Chicago Mill & Lumber Corporation (N. C.)	Elizabeth City, N. C.	Plymouth, N. C.
37	Frt.	3	90	Bethlehem Shipbuilding Corporation (Del.)	Baltimore, Md.	Key Highway and Cross Street.
38	Tnk.	32	b 1,000	Texas Co. (Del.)	Wilmington, Del.	7 West Tenth Street.
39	Fsh.	8	40	Emil Lease	Seattle, Wash.	Everett, Wash.
40	Fsh.	2	18	Nels H. Mork	Juneau, Alaska	Hoonah, Alaska.
41	Fsh.	8	100	Nick Bablah	Seattle, Wash.	St. Regis Hotel.
42	Tow.	3	320	Diamond P. Transportation Co. (Del.)	Philadelphia, Pa.	151 South Front Street.
43	Tow.	1	28	Brasco Launch Co.	Galveston, Tex.	Freeport, Tex.
44	Fsh.	2	20	G. Osmundsen	Ketchikan, Alaska	c/o Deep Sea Fisherman's Union.
45	Fsh.	3	72	W. H. Marks, jr.	Beaufort, N. C.	Elizabeth City, N. C.
46	Fsh.	10	b 180	John M. Dusch	Los Angeles, Calif.	San Pedro, Calif.
47	Tow.	1	40	G. E. Rader	Cincinnati, Ohio	Zanesville, Ohio.
48	Fsh.	3	50	Andrew Kuglis, jr.	Los Angeles, Calif.	San Pedro, Calif.
49	Fsh.	3	70	Fred Hanson	St. Augustine, Fla.	Box 745.
50	Msc.	1	30	Albert V. Bracey	Seattle, Wash.	Bellevue, Wash.
51	Frt.	9	150	Norvin A. Fay	San Francisco, Calif.	Rio Vista, Calif.
52	Tow.	3	180	Lake Bay Tug & Barge Co. (Wash.)	Seattle, Wash.	4523 Shilshole Avenue.
53	Frt.	1	b 60	Louis McGhan	San Francisco, Calif.	14 Cross Street, Stockton, Calif.
54	Fsh.	1	b 18	Forestville, Wis.	Milwaukee, Wis.	Forestville, Wis.
55	Fsh.	2	30	William F. Maher	Seattle, Wash.	c/o Atwood Hotel.
56	Fsh.	1	12	Thadel Louis	Ketchikan, Alaska	
57	Fsh.	1	30	C. M. Anderson	do	do
58	Pas.	3	25	Albert Shaw	New York, N. Y.	Oig Harbor, Wash.
59	Frt.	1	27	Roy J. Osborn	San Francisco, Calif.	303 West 114th Street.
60	Tow.	2	60	Frank Movizzo	New York, N. Y.	2152 Scott Street.
61	Fsh.	2	b 18	William Sklaroff	Seward, Alaska	1554 Seventy-fifth Street (B).
62	Tow.	1	75	Southern Shipyard Corporation (Va.)	Newport News, Va.	Box 947.
63	Fsh.	2	16	F. T. Jakobson	Seattle, Wash.	Blyn, Wash.
64	Msc.	1	15	J. C. Shawyer	Ketchikan, Alaska	
65	Tow.	3	270	Gilkey Brothers Towing Co. (Wash.)	Seattle, Wash.	Anacortes, Wash.
66	Pas.	1	40	Otto Gunther	New York, N. Y.	709 First Street, Hoboken, N. J.

a British ga. s. Inisvera.
 b ga. s. Dan Anholt.
 c Formerly ga. s. Anholt.
 d ga. s. Solarina.
 e ga. s. Mexican Solarina.

f Formerly st. s. Harvey E. Burch.
 g Lillo.
 h Formerly Japanese ga. s. O. K. O.
 i Formerly U. S. N. ga. s. hull No. 1120.

Line No.	Official No.	Signal letters	Rig	Name of vessel	Tonnage		Register dimensions			When built	Where built
					Gross	Net	Length	Breadth	Depth		
					Feet			Feet			
1	220440		Ga. s.	South Bay	9	6	35.6	13.3	3.7	1930	West Sayville, N. Y.
2	216384		Ga. s.	South Carolina	8	5	42.0	12.0	3.2	1906	Mount Pleasant, S. C.
3	226843		Ga. w.	Southdown	14	6	49.0	13.2	2.9	1930	Houma, La.
4	210073		Ga. s.	South Ferry	13	10	59.0	20.0	2.7	1912	Greenport, N. Y.
5	223100		Ga. w.	South Ferry	22	27	63.6	19.4	3.4	1922	Mobridge, S. Dak.
6	116234		Ga. s.	South Lake	24	23	51.6	17.4	4.2	1898	Washington, N. O.
7	202300		Ol. s.	Southland	27	18	60.1	13.0	5.6	1905	Bridgeport, Conn.
8	206348		Ga. s.	Southland	26	30	57.3	57.3	12.6	1909	Chessa Loukes, Fla.
9	214920		Ga. s.	Southland	26	28	60.7	15.3	6.5	1917	Seattle, Wash.
10	218696		Ga. s.	Southland	74	59	79.6	20.7	5.8	1919	Morehead City, N. O.
11	226580		Ol. s.	Southland	63	43	64.6	17.6	6.2	1930	Gig Harbor, Wash.
12	223864		Ol. s.	Southport	73	51	103.0	16.0	6.9	1924	Morehead City, N. C.
13	209780		Ol. s.	South Shore	31	21	61.2	14.8	6.6	1912	Manitowoc, Wis.
14	223967		Ol. s.	South Shore	119	67	85.1	24.5	6.9	1923	Alameda, Calif.
15	224665		Ol. s.	South Shore II	165	94	99.5	32.5	7.1	1925	do
16	223000		Ga. s.	South Side	42	35	61.8	25.3	4.1	1923	Greenport, N. Y.
17	207823		Ga. s.	Southern	13	11	34.7	11.0	5.7	1909	Atlantic City, N. J.
18	206219		Ga. s.	Southern	13	12	40.6	12.8	4.4	1910	Seattle, Wash.
19	220812		Ga. s.	Southern Cross	8	6	34.0	10.3	4.4	1920	Stanwood, Wash.
20	222454		Ol. s.	Southern Cross	102	69	81.2	20.6	9.9	1919	Clayton, N. Y.
21	226853		Ga. s.	Southern Cross	13	13	42.7	8.4	2.2	1928	Memphis, Tenn.
22	220811		Ga. s.	Southern Girl	8	5	31.0	9.0	3.7	1928	Harkers Island, N. C.
23	220805	MJHQ	Ol. s.	SOUTHERN SUN	8,593	5,398	490.5	66.0	36.8	1931	Chester, Pa.
24	226783		Ga. s.	Southwynd	10	7	29.8	10.1	5.0	1929	Brielle, N. J.
25	224302		Ga. s.	Sovereign	12	11	42.8	10.3	4.5	1909	Toms River, N. J.
26	224977		Ga. s.	Spare Time	24	23	53.2	14.3	6.2	1921	City Island, N. Y.
27	116759		Ga. s.	Spalpen	29	26	66.0	12.5	8.1	1907	Bristol, R. I.
28	237254		Ga. s.	Sparetime	21	14	49.9	13.0	4.9	1916	Norfolk, Va.
29	115391		Ol. s.	Spark	19	13	45.6	16.4	4.6	1875	Brooklyn, N. Y.
30	116113		Ga. s.	Sparkle	11	10	34.7	13.6	4.0	1886	Pleasant Plains, N. Y.
31	224126		Ga. s.	Sparrow	7	6	34.2	9.5	2.6	1923	Chauvin, La.
32	214944		Ol. s.	Sparrow III	29	15	42.5	12.3	15.8	1917	Rock Hall, Md.
33	215351		Ol. s.	Spartan	13	12	49.5	12.2	4.5	1917	Los Angeles, Calif.
34	218110		Ga. s.	Spartan	11	9	42.2	9.0	3.7	1903	New York, N. Y.
35	229077		Ga. s.	Spay	11	9	25.3	7.2	3.1	1925	Kansas City, Mo.
36	220066		Ga. s.	Spaw Maiden	11	9	32.6	10.5	5.5	1930	Atlantic City, N. J.
37	226182		Ga. s.	Special	11	6	40.2	10.5	3.3	1923	Plaquemine, La.
38	205199		Ol. s.	Speeder	43	29	79.0	12.5	4.5	1908	Seattle, Wash.
39	210996		Ga. s.	Spencer	61	48	64.5	16.0	7.1	1913	Seattle, Wash.
40	205966		Ga. s.	Spencer D. Fletcher	10	7	46.0	15.0	3.5	1908	Leemont, Va.
41	226470		Ol. s.	Spartan No. 1	87	77	73.4	18.0	7.6	1908	New York, N. Y.
42	205294		Ga. s.	Spider	8	5	34.0	8.2	3.2	1908	Anacortes, Wash.
43	210580		Ga. s.	Spider	7	5	30.6	10.8	2.8	1912	Igittak, Alaska
44	117242		Ga. s.	Spidrit	14	9	37.7	9.2	5.3	1903	Albany, N. Y.
45	220607		Ga. w.	Spirit of Brownville	88	38	64.0	20.0	3.0	1931	Brownville, Nebr.
46	226444		Ga. s.	Spire	22	15	57.9	10.7	5.2	1917	Greenport, N. Y.
47	117130		Ga. s.	Spokane	13	12	50.0	10.9	4.0	1902	Sidney, Wash.
48	226824		Ga. s.	Spokane	26	20	64.0	20.5	3.2	1926	Plymouth, Wash.
49	220625		Ga. s.	Spook	14	7	40.0	11.0	6.2	1931	Los Angeles, Calif.
50	209806		Ga. s.	Sport	9	8	29.2	8.6	3.6	1904	Manitowoc, Wis.
51	213261		Ga. s.	Sport	6	4	25.9	8.2	3.1	1914	Green Bay, Wis.
52	211912		Ga. s.	Sportsman	45	30	59.9	16.8	6.8	1913	Marco, Fla.
53	216705		Ga. w.	Spot	7	7	34.0	9.0	2.5	1914	Louisville, Ky.
54	117169		Ga. s.	Spray	15	12	46.7	12.2	4.1	1902	Fall River, Mass.
55	205568		Ga. s.	Spray	7	7	37.0	9.2	2.7	1908	Atlantic, N. O.
56	200151		Ga. s.	Spray	7	5	28.6	8.9	2.9	1910	Traverse City, Mich.
57	210332		Ga. s.	Spray	6	5	28.2	7.8	3.0	1910	Manitowoc, Wis.
58	214202		Ga. s.	Spray	14	10	38.6	12.5	4.4	1916	San Diego, Calif.
59	214592		Ga. s.	Spray	14	11	47.2	12.9	3.5	1914	St. Andrews, Fla.
60	215299		Ga. s.	Spray	30	20	49.0	15.6	7.9	1917	Toledo, Ore.
61	222801		Ga. s.	Spray	7	5	26.0	12.4	3.9		Unknown
62	220577		Ga. s.	Spray	9	7	36.0	10.0	2.8	1917	Atlantic, N. O.
63	224707		Ga. s.	Spray VI	13	9	40.6	10.5	4.5	1925	Clayton, N. Y.
64	226486		Ol. s.	Sprig	23	11	47.9	13.2	5.5	1927	Oakland, Calif.
65	226386		Ga. s.	Spring	10	6	32.8	9.9	5.2	1926	Houghton, Wash.
66	226130		Ga. s.	Springer	8	5	34.2	9.3	4.1	1925	Quilicoe, Wash.
67	226417		Ol. s.	Springtime	23	9	45.8	12.8	6.2	1926	Los Angeles, Calif.
68	116765		Ga. s.	Springwell	8	7	29.0	12.5	3.9	1907	Key West, Fla.
69	210654		Ol. s.	Spy	9	8	32.3	12.4	5.3	1892	Harrison, N. J.
70	117181		Ol. s.	Squanto	128	81	105.0	24.6	10.8	1901	Essex, Mass.
71	211266		Ga. s.	Squatter	15	14	37.2	10.2	3.9	1912	Marionette, Wis.
72	226999		Ga. s.	Squadunk	8	5	23.0	9.0	4.1	1927	Gig Harbor, Wash.

1 Formerly ga. s. Elms M.
 2 Formerly ga. s. Wilmette.
 3 Formerly ga. s. Ora Endress.

4 Formerly ga. s. Clirkvenica.
 5 U. S. N. st. s. No. 53.
 6 st. s. New York Marine Co. No. 7.

Line No.	Service	Crew	Horsepower	Name of owner	Home port	Address of owner
1	Fsh.	2	30	Peter Van Veseem	New York, N. Y.	West Bayville, N. Y.
2	Frt.	2	24	S. V. Toomer	Beaufort, S. C.	Hiltonhead, S. C.
3	Tow.	3	30	Estate of H. C. Minor	New Orleans, La.	Houma, La.
4	Frt.	2	16	Edward B. McNally	New York, N. Y.	Sag Harbor, N. Y.
5	Fer.	2	60	Capt. John Larson	Pembina, N. Dak.	Fort Rice, N. Dak.
6	Frt.	1	20	Stats Credle	Washington, N. C.	Belhaven, N. C.
7	Tow.	2	50	Galveston Dry Dock & Construction Co. (Tex.)	Galveston, Tex.	Quaranty Building.
8	Pas.	1	30	Ralph H. Nutting	St. Augustine, Fla.	Dayton Beach, Fla.
9	Fsh.	5	30	Pacific American Fisheries (Me.)	Ketchikan, Alaska	South Bellingham, Wash.
10	Frt.	15	100	Carteret Fish & Oil Co. (N. C.)	Beaufort, N. C.	Marshfield City, N. C.
11	Fsh.	7	135	Mato Ivanovich	Tacoma, Wash.	Gig Harbor, Wash.
12	Fsh.	20	100	Southport Fish Scrap & Oil Co.	Wilmington, N. C.	Southport, N. C.
13	Frt.	4	b 75	W. J. Lawrie	Milwaukee, Wis.	322 South Shore Drive.
14	Frt.	1	90	Godfred Thussen	San Francisco, Calif.	Mountain View, Calif.
15	Frt.	12	b 130	do	do	do
16	Fer.	2	35	C. Y. Clark	New York, N. Y.	Shelter Island, N. Y.
17	Pas.	1	32	Henry H. Richmond	Philadelphia, Pa.	Camden, N. J.
18	Fsh.	6	20	Alaska Pacific Salmon Corporation (Del.)	Ketchikan, Alaska	
19	Fsh.	1	15	R. O. Mason	Seattle, Wash.	Freeland, Wash.
20	Tow.	4	300	New York Marine Co. (N. J.)	New York, N. Y.	17 Battery Place.
21	Pas.	1	30	W. I. Southern	Memphis, Tenn.	Dewitt, Ark.
22	Fsh.	3	32	Guy M. Gaskill	Beaufort, N. C.	Harkers Island, N. C.
23	Tnk.	43	2,800	Motor Tankship Corporation (Del.)	Philadelphia, Pa.	1608 Walnut Street.
24	Pas.	2	100	Warren L. Mason	Perth Amboy, N. J.	R. F. D. No. 1, Belmar, N. J.
25	Fsh.	1	24	Samuel L. Jeffries	Philadelphia, Pa.	Atlantic City, N. J.
26	Frt.	2	45	A. Carl Cameron	Gloucester, Mass.	8 Ledgemont Avenue.
27	Pas.	3	48	Julius T. Phillips	New York, N. Y.	City Island, N. Y.
28	Pas.	2	50	W. T. Reese	Philadelphia, Pa.	Waretown, N. J.
29	Pes.	1	b 70	Henry E. Schmidt	New Haven, Conn.	504 Woodward Avenue.
30	Ovs.	2	25	Ernest E. Ball	do	89 Front Street.
31	Fsh.	2	14	Trasimon Pelgrin	New Orleans, La.	Chanvin, La.
32	Tow.	2	60	J. H. Kramer	Elizabeth City, N. C.	West Main Street.
33	Fsh.	1	b 45	Leo O'Brien	Los Angeles, Calif.	928 Ridgeway Place.
34	Pas.	1	24	Joseph Thum	New York, N. Y.	Jackson Heights, N. Y.
35	Mac.	2	28	H. J. Massman	Kansas City, Mo.	2603 Madison Avenue.
36	Pas.	1	30	Henry F. Schoenberg	Philadelphia, Pa.	Beach Haven N. J.
37	Tow.	2	40	C. T. Tullier	New Orleans, La.	Plaquemine, La.
38	Pas.	2	90	Kitsap County Transportation Co. (Wash.)	Seattle, Wash.	Canadian National Dock.
39	Fsh.	6	75	Booth Fisheries Co. (Del.)	do	Pier 11B, foot Wall Street.
40	Mac.	1	25	W. W. Marshall	Reedville, Va.	Merittsville, Va.
41	Frt.	4	150	Spantombush Fuel Transport Service (Ins.) (N. Y.)	New York, N. Y.	22 West Forty-second Street.
42	Fsh.	1	10	Bert Jones	Port Townsend, Wash.	Anacortes, Wash.
43	Frt.	1	5	John Olson	Nome, Alaska	Haycock, Alaska
44	Pas.	1	60	James D. Costello	New York, N. Y.	Jersey City, N. J.
45	Fer.	2	70	Fritz Laseberg, jr.	Omaha, Nebr.	Phelps City Mo.
46	Pas.	2	b 120	Norman F. Dewing	Boston, Mass.	1008 Boylston Street.
47	Fsh.	2	60	Pacific American Fisheries (Me.)	Seattle, Wash.	Bellingham, Wash.
48	Fer.	1	25	W. H. Switksler	Portland, Oreg.	Plymouth, Wash.
49	Fsh.	2	60	S. A. Winston	Los Angeles, Calif.	Ocean Park, Calif.
50	Fsh.	1	15	Clarence Zeng	Chicago, Ill.	Box 12, Michigan City, Ind.
51	Fsh.	2	10	Albert H. Laidel	Milwaukee, Wis.	Green Bay, Wis.
52	Pas.	3	45	Roscoe Luka	Apalachicola, Fla.	Thomasville, Ga.
53	Tow.	2	15	Walter Sams	Louisville, Ky.	1600 River Road.
54	Fsh.	1	25	Enas Bonus	Newport, R. I.	4 Gladding Court.
55	Tow.	1	24	J. E. Arnold	New Bern, N. C.	Doover, N. C.
56	Pas.	1	15	Arthur A. Spoor	Grand Haven, Mich.	Monkagon, Mich.
57	Fsh.	2	b 14	Albin Peterson	Milwaukee, Wis.	221 Starkweather Street, Marinette, Wis.
58	Tow.	2	75	D. N. Boom	Los Angeles, Calif.	San Pedro, Calif.
59	Pas.	1	40	Ed. W. Caulfield	Tampa, Fla.	St. Petersburg, Fla.
60	Fsh.	5	50	Nordby Supply Co. (Wash.)	Ketchikan, Alaska	
61	Mac.	1	8	William F. Helner	New York, N. Y.	Oyster Bay, N. Y.
62	Fsh.	3	16	J. W. Mason	Beaufort, N. C.	Atlantic, N. C.
63	Pas.	1	24	Yacht Edith Line (N. Y.)	Cape Vincent, N. Y.	Olneyton, N. Y.
64	Fsh.	1	b 75	Red Salmon Canning Co. (Calif.)	San Francisco, Calif.	2 Pine Street.
65	Pas.	1	20	J. A. Taylor	Seattle, Wash.	Quilicura, Wash.
66	Fsh.	2	8	John Green	do	Marysville, Wash.
67	Fsh.	6	b 50	W. L. Shepherd	Los Angeles, Calif.	San Pedro, Calif.
68	Tow.	2	30	M. F. Comer	Miami, Fla.	Box 31.
69	Pas.	1	12	Henry H. Obner	Newark, N. J.	55 Fabyan Place.
70	Cod.	18	105	Central Wharf & Vessels Co. (Mass.)	Gloucester, Mass.	77 Rogers Street.
71	Fsh.	3	12	Frank F. Seidl	Milwaukee, Wis.	Menominee, Mich.
72	Fsh.	1	25	A. J. Bervan	Tacoma, Wash.	800 South Fifty-first Street.

* Formerly U. S. Navy ga. s. No. 3061.
 † Formerly ga. s. Cambridge
 ‡ Formerly Mexican ga. s. Maria E.
 § ga. s. Jodie M.

† Formerly U. S. Engineer Corps st. s. Pontiac.
 ‡ Formerly ga. s. Islander II.
 § Formerly s Schooner Squanto.
 ¶ Formerly s British ga. s. Squanto.

Line No.	Official No.	Signal letters	Rig	Name of vessel	Tonnage		Register dimensions			When built	Where built
					Gross	Net	Length	Breadth	Depth		
					Feet			Feet			
1	220600		Ga. s.	SQUID	36	15	53.0	14.0	4.5	1926	Charleston, W. Va.
2	231105		Ga. w.	Squire Bill	19	19	51.5	12.0	2.8	1921	Livermore, Ky.
3	117094		Ol. s.	Squirrel	14	10	56.0	15.0	4.0	1901	Pocomoke City, Md.
4	220372		Ga. s.	Stafford I.	7	6	26.4	9.4	3.9	1920	Seattle, Wash.
5	214906		Ga. s.	Stamsund	22	14	44.5	12.4	6.0	1917	Tacoma, Wash.
6	117135		Ga. s.	Standard	31	31	54.3	15.7	4.6	1902	Patchogue, N. Y.
7	204773		Ga. s.	Standard	14	10	41.0	12.5	4.3	1907	Dockton, Wash.
8	205373		Ga. s.	Standard	12	8	35.5	11.8	4.4	1906	Hoquiam, Wash.
9	205397		Ga. s.	Standard	12	12	42.9	12.2	3.8	1909	Highlands, N. J.
10	205458		Ga. s.	Standard	16	11	45.0	11.6	4.5	1911	Wrangell, Alaska
11	205658		Ga. s.	Standard	15	13	51.2	9.8	3.9	1911	Marshfield, Oreg.
12	210721		Ga. s.	Standard	24	16	47.5	13.9	5.3	1912	Catano, P. R.
13	217385		Ol. s.	Standard	44	36	59.1	15.4	6.8	1918	Tacoma, Wash.
14	224368		Ga. s.	Standard	47	32	61.7	18.8	5.7	1924	S. Jacksonville, Fla.
15	226937		Ga. s.	Standard	9	6	35.2	10.3	4.9	1927	Hoquiam, Wash.
16	227005		Ga. w.	STANDARD	51	44	79.6	18.0	3.5	1923	Point Pleasant, W. Va.
17	226981		Ol. s.	Standard	36	24	56.8	16.8	3.8	1929	Manteo, N. C.
18	222799	MFBN	El. s.	STANDARD SERVICE	1,371	765	210.0	40.1	16.1	1923	San Francisco, Calif.
19	227524		Ol. s.	Standard	59	40	63.4	16.8	8.3	1928	Tacoma, Wash.
20	18948		Ga. s.	Stanhope	14	10	43.9	14.8	4.5	1885	Bristol, R. I.
21	207557		Ga. s.	Stanley	15	10	46.0	12.0	4.0	1910	Crittenden, Va.
22	211351		Ga. s.	Stanley	23	15	40.0	12.5	4.4	1913	Seattle, Wash.
23	212685		Ga. s.	Stanley	14	7	43.8	10.7	4.3	1914	Two Harbors, Minn.
24	213096		Ga. s.	Stanley	23	15	43.5	12.5	5.2	1915	Tacoma, Wash.
25	230064		Ga. s.	Stanley	13	11	39.7	12.9	5.4	1930	Westerly, R. I.
26	225497		Ga. s.	Stanley	13	9	37.7	13.0	4.4	1923	Wilmington, N. C.
27	213300		Ga. s.	Stanley, Jr.	15	11	36.3	11.2	4.4	1915	Seattle, Wash.
28	222430		Ol. s.	Stanley B.	25	22	65.0	17.8	2.9	1923	Swanton, Vt.
29	210189		Ga. s.	Stanley H.	13	11	38.6	7.2	4.2	1907	Clayton, N. Y.
30	213394		Ga. s.	Stannie	9	6	56.8	13.5	2.6	1915	Galveston, Tex.
31	116591		Ga. s.	Stanton	37	24	52.4	15.4	4.9	1893	Bridgeton, N. J.
32	221464		Ga. w.	Stanton	7	7	49.9	11.1	1.7	1921	Stanton, N. Dak.
33	116964		Ga. s.	Star	13	11	33.3	17.8	4.1	1898	Shippard, Ga.
34	206127		Ol. s.	Star	13	8	40.2	9.2	3.6	1909	Prosper, Oreg.
35	209558		Ol. s.	Star	14	9	53.6	12.4	3.5	1912	Astoria, Oreg.
36	212335		Ga. s.	Star	43	35	64.3	16.0	7.0	1914	Pascagoula, Miss.
37	213853		Ga. s.	Star	15	12	37.8	11.0	5.2	1916	Seattle, Wash.
38	220063		Ol. s.	Star	52	28	63.3	17.2	7.1	1920	Los Angeles, Calif.
39	220384		Ga. s.	Star	43	29	54.4	15.6	7.0	1920	Gig Harbor, Wash.
40	231197		Ga. s.	Star	11	7	35.0	10.3	4.6	1921	Tacoma, Wash.
41	223550		Ga. w.	Star	12	12	45.6	10.1	2.2	1916	Newport, Ohio.
42	230912		Ga. s.	Star	14	5	40.8	12.3	4.7	1931	Newport, Oreg.
43	214763		Ga. s.	Star of Heaven	20	20	52.1	14.4	6.9	1917	Tacoma, Wash.
44	222282		Ga. s.	Star of the Bay	15	10	49.6	10.8	5.1	1910	Norfolk, Va.
45	229521		Ga. s.	Star of the Sea	12	9	36.3	10.9	5.2	1890	Atlantic City, N. J.
46	213806		Ga. s.	Starod	20	20	52.2	14.1	6.3	1916	Tacoma, Wash.
47	206290		Ga. s.	Starograd	12	8	36.2	11.3	4.7	1909	do
48	80330		Ol. s.	Stars D. Williams	61	19	75.4	15.7	7.5	1872	East Boston, Mass.
49	213614		Ga. s.	Starland	49	44	71.8	18.4	7.7	1915	Salisbury, Md.
50	116645		Ol. s.	Starlight	16	7	42.2	13.5	5.3	1894	California City, Calif.
51	213096		Ga. s.	Starlight	45	35	55.9	15.4	6.8	1919	Tacoma, Wash.
52	237016		Ga. s.	Starlight	14	11	39.2	10.9	4.3	1927	Sitka, Alaska
53	230084		Ga. s.	Starlight	13	8	43.0	11.7	4.7	1917	Los Angeles, Calif.
54	211511		Ol. s.	Starling	25	17	55.9	13.2	5.4	1913	Seattle, Wash.
55	216936		Ol. s.	Starling	44	29	58.6	15.4	6.9	1918	Tacoma, Wash.
56	227065		Ga. s.	Star Lita	8	5	33.7	9.4	5.1	1928	Gig Harbor, Wash.
57	224317		Ga. s.	Start	12	9	39.3	11.0	4.1	1913	Philadelphia, Pa.
58	116995		Ga. s.	Startle	13	11	43.8	13.3	5.7	1900	East Machias, Me.
59	224247		Ol. s.	Steady	18	12	42.6	10.2	4.1	1900	Unknown
60	225045	MGFP	Ga. s.	STEEL CHERMIST	1,094	974	250.3	43.9	17.2	1926	Kearny, N. J.
61	225508	MGBV	El. s.	STEEL ELECTRICIAN	1,094	974	250.3	43.9	17.2	1926	do
62	116636		Ol. s.	Steelhead	35	24	56.1	14.8	6.9	1898	Fairhaven, Wash.
63	116614		Ga. s.	Steelman R. Lee, Jr.	16	7	46.0	16.2	4.2	1894	Dorchester, N. J.
64	222992	MFCT	Ol. s.	STEELMOTOR	1,095	973	250.3	43.9	17.2	1923	Kearny, N. J.

1 Formerly ga. s. North Star.
 2 Formerly U. S. Navy ga. s. 991.

3 Formerly st. s. Wm. M. Flanders.
 4 Formerly ga. y. Starling.

Line No.	Service	Crew	Horse-power	Name of owner	Home port	Address of owner
1	Tow.	1	b 100	Kelly's Creek Colliery Co. (W. Va.)	Pittsburgh, Pa.	Charleston, W. Va.
2	Tow.	3	15	High View Mining Co. (Ky.)	Louisville, Ky.	Prentiss, Ky.
3	Oys.	3	60	M. O. Armstrong	Newport News, Va.	Hampton, Va.
4	Frt.	1	7	Miners & Merchants Bank of Alaska	Nome, Alaska	
5	Mac.	2	40	Olaf Hanseth	Petersburg, Alaska	
6	Frt.	2	100	Wyle Lighterage Corporation (Del.)	New York, N. Y.	Fort Hamilton, N. Y.
7	Fsh.	6	30	Peter C. Olsen	Seattle, Wash.	Box 61, Port Madison, Wash.
8	Tow.	1	50	G. R. Armstrong	do.	Raymond, Wash.
9	Frt.	2	18	Charles P. Irwin	Perth Amboy, N. J.	Red Bank, N. J.
10	Fsh.	4	35	Emil Meldahl	Wrangell, Alaska	
11	Gas.	1	50	Raymond Landtan	Newport, Ore.	General delivery
12	Tow.	3	40	Banites Sugar Co. (P. R.)	San Juan, P. R.	Visques Island, P. R.
13	Fsh.	8	b 85	Klemento Zar	Los Angeles, Calif.	353 Seventeenth Street, San Pedro, Calif.
14	Tnk.	2	120	Standard Oil Co. (Ky.)	Louisville, Ky.	426 West Bloom Street.
15	Fsh.	1	b 20	John Berg	Aberdeen, Wash.	Hoquiam, Wash.
16	Tow.	1	60	Standard Oil Co. (Ohio)	Cincinnati, Ohio	Columbus, Ohio.
17	Frt.	2	45	M. L. Daniels	Manteo, N. C.	
18	Tnk.	17	s 600	Standard Oil Co. of California (Del.)	San Francisco, Calif.	225 Bush Street.
19	Fsh.	8	100	Pete Jugovich	Tacoma, Wash.	2205 North Twenty-ninth Street.
20	Frt.	3	27	Frederick A. Grupe	New York, N. Y.	Grantwood, N. J.
21	Frt.	1	50	John Q. Adams, Jr.	Norfolk, Va.	Colonial Beach, Va.
22	Fsh.	6	20	Bert A. Vig	Ketchikan, Alaska	
23	Frt.	2	20	John E. Johnson	Duluth, Minn.	Care Johnson Bros. & Co., Two Harbors, Minn.
24	Fsh.	7	25	Fred M. O'Neill	Seward, Alaska	Seldovia, Alaska
25	Fsh.	2	22	Nelson E. Stinson	Newport, R. I.	New Shoreham, R. I.
26	Fsh.	3	40	John McClernon	New York, N. Y.	1067 Seventy-eighth Street (B).
27	Fsh.	4	20	G. W. Phipps	Astoria, Ore.	Newport, Ore.
28	Gas.	3	84	Edward Poissant	Burlington, Vt.	East Alburgh, Vt.
29	Gas.	2	30	Chas. Benson	Cape Vincent, N. Y.	Grindstone Island, N. Y.
30	Gas.	1	70	Dalehite Boat Line	Galveston, Tex.	Far No. 22.
31	Oys.	6	36	James D. Cobb	Philadelphia, Pa.	Port Norris, N. J.
32	Frt.	1	35	W. V. Jacobson	Pembina, N. Dak.	Stanton, N. Dak.
33	Gas.	2	25	Stevens Line Co. (S. C.)	Charleston, S. C.	Yonges Island, S. C.
34	Tow.	1	30	Rosa Ashton	Marshfield, Ore.	Coquille, Ore.
35	Tow.	2	75	Anchor Tug Boat Co. (Oreg.)	Astoria, Ore.	Mayer Building, Portland, Ore.
36	Fsh.	7	30	Hibbs Fish Co. (Fla.)	Tampa, Fla.	St. Petersburg, Fla.
37	Fsh.	2	16	Loui Martens	Petersburg, Alaska	
38	Tow.	5	b 100	Union Oil Co. of California (Calif.)	Los Angeles, Calif.	Union Oil Building.
39	Fsh.	9	50	Mate Bakovic	Tacoma, Wash.	Oig Harbor, Wash.
40	Fsh.	2	16	Vaino Hakola	Sitka, Alaska	Hoquiam, Wash.
41	Fer.	1	25	Wellsburg-Brilliant Bridge and Ferry Co. (W. Va.)	Pittsburgh, Pa.	Wellsburg, W. Va.
42	Gas.	1	35	John R. Anderson	Newport, Ore.	
43	Fsh.	7	40	Harold E. Masharoup	Seattle, Wash.	8322 Twenty-fifth Avenue NW
44	Gas.	1	36	John F. Santos	Fall River, Mass.	113 Middle Street.
45	Gas.	1	40	Jerry Sprague	Philadelphia, Pa.	Beach Haven, N. J.
46	Fsh.	8	50	Libby, McNeill & Libby (Me.)	Seattle, Wash.	88 Hamlin Street.
47	Fsh.	6	30	P. A. Brockman	Tacoma, Wash.	Richmond Beach, Wash.
48	Tow.	8	300	Whiteman Bros.	New Orleans, La.	212 Louisiana Building.
49	Fsh.	7	b 24	E. E. Saunders & Co. (Fla.)	Pensacola, Fla.	8135 Palatka Street.
50	Tow.	1	b 50	Pacific Coast Aggregates (Calif.)	San Francisco, Calif.	Hunter Duffin Building.
51	Fsh.	3	60	Sebastian Stuart Fish Co. (Wash.)	Seattle, Wash.	Spokane Street Dock.
52	Fsh.	1	18	Peter John	Sitka, Alaska	
53	Gas.	2	b 40	George Bellah	Los Angeles, Calif.	Oxnard, Calif.
54	Tow.	2	100	N. L. Johnson	Seattle, Wash.	3454 Fifty-fourth Avenue NW
55	Fsh.	2	75	Alitak Fish Co. (Wash.)	Seward, Alaska	Alitak, Alaska (post office Kodiak, Alaska).
56	Fsh.	1	16	Peril Straits Packing Co. (Wash.)	Ketchikan, Alaska	Todd, Alaska
57	Fsh.	1	60	Royal Tilford	New York, N. Y.	132 Willow Avenue, Hoboken, N. J.
58	Frt.	2	24	Thomas W. Cook	Eastport, Me.	Lubeo, Me.
59	Fsh.	2	35	Vinca Angler	New Orleans, La.	New Iberia, La.
60	Frt.	22	b 950	United States Steel Products Co. (N. J.)	New York, N. Y.	30 Church Street.
61	Frt.	15	s 750	do.	do.	do.
62	Tow.	4	100	Pioneer Towing Co. (Wash.)	Seattle, Wash.	East Marginal Way and Dawson Street.
63	Oys.	6	25	William E. Cole	Wilmington, Del.	Leipsic, Del.
64	Frt.	19	b 750	United States Steel Products Co. (N. J.)	New York, N. Y.	30 Church Street.

* Formerly Japanese ga. s. Starlight.

* Formerly U. S. Navy ga. s. 2689.

Line No.	Official No.	Signal letters	Rig	Name of vessel	Tonnage		Register dimensions			When built	Where built
					Gross	Net	Length	Breadth	Depth		
1	223082	MFDT	Ol. s.	STEELVENDOR..... ⁺	1,605	973	250.3	42.9	17.2	1923	Kearny, N. J.
2	126049		Ol. s.	Stella	24	23	54.0	16.0	5.7	1899	Patchogue, N. Y.
3	115788		Ga. s.	Stella	11	8	37.4	13.3	3.7	1881	do.
4	228489		Ga. s.	Stella	12	10	38.6	12.1	4.5	1929	Leesburg, N. J.
5	228535		Ol. s.	Stella	24	16	41.7	13.0	7.9	1929	Fairhaven, Mass.
6	227003		Ga. s.	Stella B	9	6	32.7	9.5	4.3	1927	Cape May, N. J.
7	221902		Ga. s.	STELLA E	15	15	48.5	9.5	5.3	1905	Mare Island, Calif.
8	218844		Ga. s.	Stella P	9	7	36.8	13.0	2.9	1908	Cut Off, La.
9	116802		Ga. s.	Stella Adkins	11	10	38.0	14.0	2.8	1898	Galveston, Tex.
10	117189		Ga. s.	Stella Allen	14	11	44.0	12.4	2.5	1902	Morehead City, N. C.
11	227902		Ol. s.	Stella Di Genova	195	110	99.0	24.0	10.0	1928	San Diego, Calif.
12	116241		Ga. s.	Stephen Lark	14	10	57.6	16.6	4.6	1888	Tilghmans Island, Md.
13	96672		Ga. s.	Sterling	13	7	43.2	15.6	4.6	1903	Tottenville, N. Y.
14	116659		Ga. s.	Sterling	11	10	45.8	14.0	3.9	1895	Double Bayou, Tex.
15	203712		Ga. s.	Sterling	13	7	45.0	11.2	3.7	1906	Morehead City, N. C.
16	223579		Ol. s.	Sterling	110	75	80.0	20.1	10.3	1919	Charleston, S. C.
17	225333		Ga. s.	Sterling	20	11	54.7	13.9	4.7	1926	Pearry, Va.
18	228004		Ga. s.	Sterling	32	22	55.2	17.1	5.1	1928	Ruark, Va.
19	228398		Ol. s.	Sterling	69	47	70.3	18.6	8.4	1929	Seattle, Wash.
20	230454		Ga. s.	Sterling	11	5	37.7	12.3	3.1	1930	Houma, La.
21	212802		Ga. s.	Sterling Brothers	9	6	42.0	10.8	3.9	1914	Crisfield, Md.
22	201469		Ga. s.	Sterling Sisters	23	15	61.0	16.2	4.6	1904	Selden, Va.
23	221064		Ol. s.	Steve V	16	12	45.5	14.4	3.9	1920	Buffalo, N. Y.
24	219738		Ga. s.	Steve Z	9	6	37.8	12.3	2.9	1907	Empire, La.
25	217323		Ga. s.	Stevadors	10	6	37.5	11.5	3.5	1911	Chincoteague Island, Va.
26	227997		Ol. w.	Steve Rogers	135	79	80.3	18.0	4.0	1928	Kansas City, Kans.
27	222783		Ol. s.	Stewart Brothers	24	16	54.2	14.0	5.0	1923	Amburg, Va.
28	212265		Ol. s.	Stimson	27	18	49.1	13.4	5.3	1914	Seattle, Wash.
29	215194		Ga. s.	Stockton	14	9	54.0	11.8	3.7	1917	Stockton, Calif.
30	225557		El. s.	Stockton	2,467	1,603	242.5	45.2	17.3	1927	San Francisco, Calif.
31	202620		Ga. s.	Stone 2	14	10	50.0	13.4	3.9	1905	Southport, N. C.
32	212999		Ga. s.	Stone 4	12	8	40.4	12.6	3.6	1915	do.
33	116743		Ol. s.	Stone 5	55	25	65.4	21.2	6.5	1896	Whitehaven, Md.
34	106782		Ga. s.	Stone 6	71	47	84.3	20.5	6.3	1890	Newark, N. J.
35	218845		Ga. s.	Stonewall Jackson	9	7	41.3	10.5	2.2	1912	Cut Off, La.
36	203081		Ga. s.	Stone	16	7	34.6	12.8	4.5	1906	Mount Pleasant, S. C.
37	208504		Ol. s.	Stork	17	13	44.6	13.2	5.0	1911	Port Blakely, Wash.
38	226528		Ga. s.	Stormbird	9	6	42.0	10.5	4.7	1908	Morris Heights, N. Y.
39	219087		Ga. s.	Storm King	73	55	78.8	20.5	6.3	1919	Morehead City, N. C.
40	225704		Ga. s.	Storm King	10	8	35.8	11.6	2.9	1924	Fairton, N. J.
41	230729		Ga. s.	Storm King	11	9	42.5	11.9	4.3	1931	Tuckerton, N. J.
42	200997		Ga. w.	Stover	25	27	57.0	16.0	3.0	1908	Berwick, La.
43	212262		Ga. w.	Stover A	23	20	72.5	18.2	2.9	1914	Allemanda, La.
44	220640		Ga. s.	Stowman	16	11	40.8	12.1	5.2	1930	Dorchester, N. J.
45	117263		Ol. s.	Stranger	23	26	73.6	10.4	9.0	1908	Essex, Mass.
46	201349		Ga. s.	Stranger	40	33	62.4	20.0	5.8	1904	Tottenville, N. Y.
47	209841		Ga. s.	Stranger	14	10	44.6	13.7	4.0	1908	New Haven, Conn.
48	237473		Ol. s.	Stranger	13	9	37.8	10.8	5.0	1925	Everett, Wash.
49	203558		Ga. s.	Stroller	13	11	38.0	14.0	3.0	1908	Patchogue, N. Y.
50	230955		Ga. s.	Stroller	8	5	34.0	10.0	3.0	1931	Marshallberg, N. C.
51	224613		Ga. s.	Stroller II	8	5	48.4	11.8	1.0	1925	North Tonawanda, N. Y.
52	226644		Ga. s.	Stroller III	15	14	48.2	12.1	4.5	1929	Summerville, N. Y.
53	220182		Ga. s.	Strong Heart II	10	9	32.5	12.2	3.8	1902	Highland Heights, N. J.
54	218326		Ga. s.	Struggle	13	9	42.9	13.6	3.4	1919	Wiscasset, Me.
55	225511		Ol. s.	Studdwell	15	10	30.2	13.2	5.0	1923	Solomons, Md.
56	214342		Ga. w.	Sturdy	15	14	30.2	8.1	2.5	1914	St. Louis, Mo.
57	213533		Ga. s.	Sturges	11	9	38.3	11.4	4.7	1915	San Diego, Calif.
58	145049		Ol. s.	Suburban	403	274	169.9	29.7	8.8	1875	Wilmington, Del.
59	208574		Ga. s.	Success	14	11	45.6	10.2	4.6	1906	Bay Center, Wash.
60	206463		Ol. s.	Success	31	21	50.0	16.0	5.2	1909	Baltimore, Md.
61	215024		Ga. s.	Success	18	14	40.0	13.4	4.6	1917	Apalachicola, Fla.
62	215080		Ol. s.	Success	11	7	39.7	11.3	3.8	1916	Alameda, Calif.
63	224550		Ga. s.	Success	7	6	32.1	10.2	3.5	1925	Beachhaven, N. J.
64	220986		Ga. s.	Success	8	6	29.9	10.3	3.5	1913	Doyhof, Alaska.
65	227106		Ol. s.	Success	20	13	61.1	12.9	4.3	1918	Battery Park, Va.
66	227480		Ol. s.	Success	27	20	62.1	16.7	8.3	1928	Tacoma, Wash.
67	228226		Ga. w.	Success	20	11	60.0	12.0	1.8	1929	Sewickley, Pa.
68	228226		Ga. s.	Success	12	8	36.8	10.3	5.0	1929	Mats Mats, Wash.

¹ Formerly st. s. E. Bailey & Sons.

² Formerly U. S. Navy ga. s. 606.

³ Formerly ga. s. H. C. Ellis.

⁴ Formerly U. S. Navy ol. s. No. 46.

⁵ Ol. s. Harbor Tug No. 46.

⁶ Formerly ga. s. Isabel.

⁷ Formerly ga. s. Eva.

Line No.	Service	Crew	Horse-power	Name of owner	Home port	Address of owner
1	Frt.	21	750	United States Steel Products Co. (N. J.)	New York, N. Y.	20 Church Street.
2	Tow.	5	120	Thomas J. Brown	do.	West New Brighton, N. Y.
3	Fsh.	3	24	Severin E. Johnson	Philadelphia, Pa.	North Wildwood, N. J.
4	Fsh.	1	b 40	Clifford May	do.	Fortescue, N. J.
5	Fsh.	2	60	W. W. Howland	New Bedford, Mass.	Westport, Mass.
6	Pas.	1	18	Charles S. Briant	Philadelphia, Pa.	212 Congress Street, Cape May, N. J.
7	Fsh.	1	30	E. J. Coen	do.	Camden, N. J.
8	Oys.	8	12	Victor S. Pitre	New Orleans, La.	Cut Off, La.
9	Msc.	1	10	E. A. Arpin	Lake Charles, La.	Gueydan, La.
10	Fsh.	9	20	M. A. Piner	Beaufort, N. C.	Williston, N. C.
11	Fsh.	10	b 300	Fred Canepa	San Diego, Calif.	1648 Kettner Boulevard
12	Frt.	1	30	James L. Wake	Newport News, Va.	Wake, Va.
13	Oys.	3	b 38	Herbert I. Brown	New Haven, Conn.	East Haven, Conn.
14	Frt.	2	24	Howard Stapp	Galveston, Tex.	Palacios, Tex.
15	Tow.	1	36	C. H. Sterling	Washington, N. C.	110 East Water Street
16	Tow.	10	250	Marine Transit Corporation (N. Y.)	New York, N. Y.	17 Battery Place.
17	Fsh.	7	35	J. A. Sterling	Newport News, Va.	Naxera, Va.
18	Frt.	2	35	Harry J. Collins	Philadelphia, Pa.	Longport, N. J.
19	Fsh.	8	125	Sterling Fish Co. (Wash.)	Seattle, Wash.	Anacortes, Wash.
20	Fsh.	8	60	Wilce Picon	New Orleans, La.	Cutt Off, La.
21	Frt.	1	25	W. L. Tull	Crisfield, Md.	Route 1.
22	Frt.	2	14	C. E. Foreman	do.	Tyaksin, Md.
23	Fsh.	2	50	Chas. Volk	Sandusky, Ohio.	Care Schacht Fish Co., Rail- road Street.
24	Oys.	2	12	Steve Zuvich	New Orleans, La.	Empire, La.
25	Pas.	1	30	Phillips, The Oil Man (Va.)	Newport News, Va.	Box 240.
26	Tow.	3	180	Massman Construction Co. (Mo.)	Kansas City, Mo.	519 American Bank Building.
27	Frt.	2	45	Henry K. Clayton	Crisfield, Md.	105 West Main Street.
28	Tow.	2	110	Peck Bros. (Wash.)	Seattle, Wash.	Everett, Wash.
29	Frt.	1	55	William Colberg	San Francisco, Calif.	Stockton, Calif.
30	Fer.	14	b 1,800	Southern Pacific Golden Gate Ferries (Calif.)	do.	65 Market Street.
31	Frt.	2	45	Robert R. Stone, Jr.	Wilmington, N. C.	Corner Front and Water Streets.
32	Frt.	3	18	do.	do.	Do.
33	Tow.	2	100	R. R. Stone	do.	601 Orange Street.
34	Frt.	5	200	Thomas H. Stone	do.	Care Stone Towing Line, 4 South Water Street.
35	Oys.	3	20	Luke Simo Tevich	New Orleans, La.	518 Dumaine Street.
36	Frt.	2	24	S. G. Venning	Charleston, S. C.	Mount Pleasant, S. C.
37	Fsh.	3	b 30	Gunder K. Gundersen	Seward, Alaska	Sansk, Alaska.
38	Pas.	1	65	William L. Beaudrot	Charleston, S. C.	16 Queen Street.
39	Fsh.	18	100	Mrs. Georgia F. Taylor	Beaufort, N. C.	Morehead City, N. C.
40	Fsh.	1	40	Charles W. S. Garrison	Philadelphia, Pa.	Bridgeton, N. J.
41	Pas.	1	48	Lyman L. Allen	do.	Tuckerton, N. J.
42	Tow.	4	25	Cotten Bros. (La.)	New Orleans, La.	Morgan City, La.
43	Frt.	7	25	Paul Dufrene	do.	Allemanda, La.
44	Fsh.	2	180	Ohas. A. Stowman	Philadelphia, Pa.	Dorchester, N. J.
45	Cod.	9	60	Andrew Masde	Boston, Mass.	Somerville, Mass.
46	Frt.	3	30	James Healing Co. (N. J.)	New York, N. Y.	Jersey City, N. J.
47	Pas.	3	20	Joseph A. Meloy	Miami, Fla.	811 Northwest Second Street.
48	Fsh.	2	16	H. M. Hebb	Ketchikan, Alaska.	
49	Pas.	2	25	Robert G. Pierpont	Philadelphia, Pa.	Wildwood, N. J.
50	Pas.	1	30	Harold Driscoll	do.	Tuckerton, N. J.
51	Pas.	2	65	Philip B. Palmer	Rochester, N. Y.	Watkins Glen, N. Y.
52	Pas.	2	65	do.	do.	Do.
53	Pas.	1	20	Nelson E. Newbury	Philadelphia, Pa.	Scranton, N. J.
54	Frt.	2	24	Turner Center System Association (Me.)	Bath, Me.	Wiscasset, Me.
55	Drq.	2	60	W. H. Gahagan Realty Co. (N. Y.)	New York, N. Y.	147 Remsen Street (B.)
56	Pas.	1	10	B. A. Hoak	Memphis, Tenn.	General delivery.
57	Fsh.	2	40	Van Camp Sea Food Co. (Calif.)	San Diego, Calif.	San Pedro, Calif.
58	Tnk.	4	250	Petroleum Storage Corporation (N. Y.)	New York, N. Y.	Mt. Vernon, N. Y.
59	Msc.	1	20	J. G. Smith	Wrangell, Alaska.	
60	Frt.	2	45	Wyle Lighterage Corporation (Del.)	New York, N. Y.	Foot of Hamilton Avenue.
61	Fsh.	5	24	H. E. Saunders & Co. (Fla.)	Pensacola, Fla.	Palafox Street Wharf.
62	Frt.	1	50	Adalia K. G. Peterson	San Francisco, Calif.	951 Hudson Street
63	Fsh.	4	20	Long Beach Fishery (N. J.)	Philadelphia, Pa.	Brant Beach.
64	Fsh.	2	20	Carl Wold	Petersburg, Alaska.	
65	Tow.	2	100	Tilton Conklin, Jr.	Norfolk, Va.	327 Herman Avenue.
66	Fsh.	8	90	Nick Mosch	Tacoma, Wash.	2714 North Akler Street.
67	Tow.	1	48	John C. Thomas	Pittsburgh, Pa.	Sewickley, Pa.
68	Fsh.	2	20	C. A. Carlson	Port Townsend, Wash.	General delivery.

⁷ Formerly sch. Sadie E. Culver.
⁸ Formerly ga. s. Atlantic City.
⁹ Formerly ga. s. Viola.
¹⁰ Formerly st. w. Tangier.

¹¹ Formerly st. s. {
 a Success.
 b U. S. S. Success.
 c Success.
¹² Formerly U. S. customs launch Powhatan.

Line No.	Official No.	Signal letters	Rig	Name of vessel	Tonnage		Register dimensions			When built	Where built
					Gross	Net	Length	Breadth	Depth		
					Feet						
					Length	Breadth	Depth				
1	206706		Ol. s.	Sudan	15	10	50.1	13.5	5.3	1908	San Francisco, Calif.
2	226598		Ga. s.	Sudan	15	13	40.0	9.8	4.4	1926	Seattle, Wash.
3	200028		Ga. s.	Sue	9	7	40.0	8.6	5.0	1911	Irvington, Va.
4	226757		Ga. w.	Sue	24	7	45.8	12.3	2.7	1926	Pearl, Ill.
5	226581		Ga. s.	Sue	6	5	32.6	9.5	3.5	1927	Bowers, Del.
6	226907		Ga. s.	Sue Constance	18	9	44.9	12.9	5.3	1923	Reedville, Va.
7	226410		Ol. s.	Sue Lawson	30	14	57.6	16.8	6.2	1926	West Norfolk, Va.
8	219970		Ga. s.	Suemes	26	15	41.7	13.6	6.5	1920	Tacoma, Wash.
9	117192		Ol. s.	Suisun City	142	73	84.5	23.5	6.5	1902	San Francisco, Calif.
10	206147		Ga. s.	Suitsme	46	31	55.9	15.3	4.9	1911	Fort Myers, Fla.
11	226196		Ol. s.	Sultan	15	10	38.2	10.9	6.1	1926	Seattle, Wash.
12	213140		Ga. s.	Sumac	17	14	49.8	9.3	4.8	1915	Alton, Ill.
13	220740		Ga. s.	Sumatra	20	14	11.5	11.5	6.0	1931	Arverne, N. Y.
14	226587		Ol. s.	Summit	32	21	51.4	14.5	6.7	1927	Poulsbo, Wash.
15	209642		Ol. s.	Summer	50	34	61.4	18.0	7.8	1912	Seattle, Wash.
16	208871		Ga. s.	Sun	18	12	44.5	12.5	4.3	1911	Tacoma, Wash.
17	227816	MGWH	Ol. s.	SUN	9,002	5,472	480.6	66.0	36.8	1928	Chester, Pa.
18	216708		Ga. s.	Sunapee	51	18	74.5	18.9	8.0	1918	East Boothbay, Me.
19	206374		Ga. s.	Sunbeam	8	6	32.9	8.6	2.8	1906	Tacoma, Wash.
20	209743		Ga. s.	Sunbeam	27	15	57.2	14.2	7.8	1912	Camden, Me.
21	211916		Ga. s.	Sunbeam	24	16	44.3	13.8	5.3	1914	Seattle, Wash.
22	212303		Ga. s.	Sunbeam	19	13	57.6	15.6	4.4	1914	Chicago, Ill.
23	212482		Ga. s.	Sunbeam	11	6	42.8	16.0	3.3	1914	De Lisle, Miss.
24	214338		Ga. s.	Sunbeam	7	5	29.5	8.3	4.1	1916	Seattle, Wash.
25	216381		Ga. s.	Sunbeam	6	5	29.2	8.4	3.8	1917	do.
26	219982		Ol. s.	Sunbeam	43	29	58.7	15.2	6.8	1920	Tacoma, Wash.
27	226577		Ol. s.	Sunbeam	53	36	62.6	16.8	7.8	1927	do.
28	227364		Ga. s.	Sunbeam	65	44	101.6	14.6	7.0	1918	Brooklyn, N. Y.
29	227464		Ol. s.	Sunbeam	17	12	40.7	12.2	5.8	1928	Seattle, Wash.
30	230553		Ga. s.	Sunbeam	13	11	42.5	11.4	3.9	1931	Seaford, Del.
31	230841		Ol. s.	Sunbeam	49	39	59.2	22.1	6.5	1931	Charleston, S. C.
32	237229		Ga. c.	SUNCO A-3	16	13	49.4	13.6	3.6	1928	Nashville, Tenn.
33	228317		Ol. p.	SUNCO A-4	104	70	93.1	18.1	5.0	1929	do.
34	226846		Ol. s.	Sun-d'E	54	36	62.2	16.3	7.6	1927	Seattle, Wash.
35	201094		Ga. s.	Sunflower	20	10	51.3	12.2	5.6	1904	Manitowoc, Wis.
36	206780		Ga. s.	Sun Flower	22	15	57.0	13.5	4.0	1908	Mount Vernon, Wash.
37	226597		Ga. s.	Sunflower	7	7	32.5	11.4	3.4	1931	Tuckerton, N. J.
38	207749		Ol. s.	Sunflower II	13	9	64.9	13.2	3.7	1910	Cedar Bayou, Tex.
39	229132		Ol. s.	Sun-Kist	96	52	74.7	20.6	9.5	1929	Los Angeles, Calif.
40	226890		Ol. s.	Sunlight	44	30	60.2	16.3	6.3	1927	Houghton, Wash.
41	226481		Ol. s.	Sunlight	54	42	62.2	17.2	7.9	1929	Tacoma, Wash.
42	226885		Ol. s.	Sun Maid	80	54	71.6	19.5	9.0	1930	do.
43	228749		Ga. s.	Sunny II	10	8	31.5	11.8	3.6	1903	Brooklyn, N. Y.
44	229949		Ga. s.	Sunny Day	12	8	38.2	12.9	4.2	1924	New Rochelle, N. Y.
45	227048		Ga. s.	Sunny South	11	7	37.0	10.0	3.9	1930	Morhead City, N. C.
46	226018	MGHL	Ol. s.	SUNOCO	1,213	738	246.2	40.1	14.6	1926	Chester, Pa.
47	213062		Ga. s.	SUNOCO, Jr	29	20	59.5	15.5	5.3	1915	Fogartyvillam, Fla.
48	226750	MGDL	Ga. s.	SUNOCO No. 4	274	218	142.0	23.5	11.2	1926	Chester, Pa.
49	227073	MGRB	Ol. s.	SUNOL	9,006	5,469	480.6	66.0	36.8	1927	do.
50	227001		Ga. s.	Sun Pal	9	7	32.5	11.0	3.8	1927	Parkertown, N. J.
51	214649		Ol. s.	Sunrays	40	33	55.6	15.1	6.7	1916	Tacoma, Wash.
52	207107		Ol. s.	Sunrise	13	12	33.0	10.5	4.6	1909	Manitowoc, Wis.
53	209796		Ga. s.	Sunrise	17	15	41.9	12.6	4.2	1912	Ketchikan, Alaska
54	219928		Ol. s.	Sunrise	36	24	57.8	14.6	7.1	1919	Los Angeles, Calif.
55	222024		Ga. s.	Sunrise	9	6	35.0	10.8	4.0	1922	Leonardo, N. J.
56	223452		Ga. s.	Sunrise	6	5	28.5	9.0	3.4	1919	West De Pere, Wis.
57	226568		Ga. s.	Sunrise	42	29	58.0	27.5	4.0	1926	Greenport, N. Y.
58	228406		Ol. s.	Sunrise	23	15	47.2	12.4	6.4	1929	Hoquiam, Wash.
59	226667		Ga. s.	Sunrise III	12	8	38.6	11.5	4.0	1927	Long Branch, N. J.
60	223479		Ga. s.	Sunrise No. 1	26	17	54.7	18.0	3.3	1924	Patchogue, N. Y.
61	204809		Ga. s.	Sunset	10	7	35.0	9.4	3.4	1907	Ballard, Wash.
62	214639		Ga. s.	Sunset	40	33	55.9	15.0	6.7	1916	Tacoma, Wash.
63	223251		Ga. s.	Sunset	11	7	32.5	10.4	4.4	1922	Petersburg, Alaska
64	223408		Ol. s.	Sunset	45	37	59.8	15.7	7.4	1923	Seattle, Wash.
65	224174		Ol. s.	Sunset	11	7	43.0	12.2	3.6	1924	Raymond, Wash.
66	226721		Ol. s.	Sunset	19	8	51.7	13.5	6.2	1926	Marshfield, Ore.
67	226206		Ga. s.	Sunshine	14	9	48.7	13.5	4.1	1289	Osterville, Mass.

¹ Formerly ga. s. Crowley No. 14.

² Formerly ga. s. Favorite.

³ Formerly U. S. N. ga. s. S. C. 168.

⁴ Formerly ga. s. Peace.

Line No.	Service	Crew	Horse-power	Name of owner	Home port	Address of owner
1	Tow.	1	125	Daniel Contracting Co. (Calif.)	San Francisco, Calif.	508 Market Street.
2	Fsh.	1	100	Astoria & Puget Sound Canning Co. (Wash.)	Seattle, Wash.	South Bellingham, Wash.
3	Oys.	1	15	Bert Kallum	Reedville, Va.	Weems, Va.
4	Tow.	3	b 30	W. T. Watters	Peoria, Ill.	Pearl, Ill.
5	Fsh.	1	22	David H. Coverdale	Wilmington, Del.	Bowers, Del.
6	Fsh.	4	25	Harold S. Lewis	Reedville, Va.	
7	Fsh.	2	60	R. C. Lawson	Newport News, Va.	Messick, Va.
8	Fsh.	1	35	Nakat Packing Corporation (N. Y.)	Ketchikan, Alaska	
9	Frt.	6	b 100	Hunt-Hatch Transportation Co. (Calif.)	San Francisco, Calif.	201 Franklin Street, Oakland, Calif.
10	Pas.	2	24	Palmer Ladd	Apalachicola, Fla.	St. Marks, Fla.
11	Fsh.	3	40	Frank H. Johnson	Juneau, Alaska	Cordova, Alaska.
12	Msc.	1	50	John F. Stroud	New Orleans, La.	2473 Esplanade Avenue.
13	Fsh.	3	1,000	Kenneth Way	Providence, R. I.	Block Island, R. I.
14	Fsh.	7	60	Sevrin Olsen	Seattle, Wash.	Potlako, Wash.
15	Tow.	4	90	Frank Lloyd	Ketchikan, Alaska	Box 123.
16	Fsh.	5	20	Booth Fisheries Co. (Del.)	Seattle, Wash.	Pier 11-B, foot Wall Street.
17	Tnk.	43	2,800	Sun Oil Co. (N. J.)	Philadelphia, Pa.	1608 Walnut Street.
18	Cod.	12	40	Edgar H. Smith	Portland, Me.	15 Williams Street, South Portland, Me.
19	Fsh.	2	15	Cliff Skrondal	Seattle, Wash.	Box 96, Des Moines, Wash.
20	Frt.	2	50	Deer Island Granite Corporation (Me.)	Rockland, Me.	Stonington, Me.
21	Fsh.	1	40	Alaska Pacific Salmon Corporation (Del.)	Ketchikan, Alaska	
22	Pas.	2	120	Phil Kegel	Chicago, Ill.	Kegel's fish house, east end of Illinois Street.
23	Frt.	3	12	Desporte Packing Co. (La.)	Gulfport, Miss.	Biloxi, Miss.
24	Fsh.	2	12	Henry Hammarlund	Seattle, Wash.	2740 Westlake Avenue North.
25	Fsh.	1	30	R. A. Schrwide	do.	176 Riverside Drive.
26	Fsh.	8	b 80	Nikola Stanovich	Los Angeles, Calif.	San Pedro, Calif.
27	Fsh.	8	80	Martin Kunst	Tacoma, Wash.	4009 North Thirty-fourth Street.
28	Msc.	3	150	Morgan Barney	Bridgeport, Conn.	702 Steamboat Road, Greenwich, Conn.
29	Fsh.	2	30	Arthur Jernstrom	Astoria, Oreg.	Chinook, Wash.
30	Fsh.	1	30	Robert W. Whedbee	Wilmington, Del.	Leipsic, Del.
31	Frt.	4	60	Frank McCabe	Charleston, S. C.	114 Rutledge Avenue.
32	Tow.	3	60	Mississippi Valley Barge Line Co. (Del.)	St. Louis, Mo.	408 Pine Street.
33	Tow.	3	200	do.	do.	Do.
34	Fsh.	8	90	Egill Eriksen	Ketchikan, Alaska	Care Tongass Trading Co.
35	Cod.	5	45	Max Schroeder	Gloucester, Mass.	Bradford Building.
36	Frt.	2	36	John L. Down	Seattle, Wash.	Mount Vernon, Wash.
37	Pas.	1	36	Josiah N. Bennett	Philadelphia, Pa.	Tuckerton, N. J.
38	Pas.	1	60	Tom Leech	Galveston, Tex.	2009 A venue O.
39	Fsh.	10	b 220	John Mardesich	Los Angeles, Calif.	San Pedro, Calif.
40	Fsh.	3	80	Booth Fisheries Co. (Del.)	Seattle, Wash.	Pier 11B, foot Wall Street.
41	Fsh.	8	b 100	Nikola Joncich	do.	2502 Grand Avenue, Everett, Wash.
42	Fsh.	9	170	Louis Vitalich	Tacoma, Wash.	1014 North I Street.
43	Msc.	1	15	Joseph W. P. Roberts	New Haven, Conn.	Milford, Conn.
44	Pas.	1	27	William F. Churchill	New York, N. Y.	24 St. Joseph Street.
45	Fsh.	4	72	W. M. Wells	Wilmington, N. C.	Morehead City, N. C.
46	Tnk.	19	b 720	Sun Oil Co. (N. J.)	Philadelphia, Pa.	1008 Walnut Street.
47	Frt.	1	30	Arthur G. Eastman	Tampa, Fla.	St. Petersburg, Fla.
48	Tnk.	5	b 150	Sun Oil Co. (N. J.)	Philadelphia, Pa.	1008 Walnut Street.
49	Tnk. †	40	b 2,700	do.	do.	Do.
50	Pas.	1	35	Arthur J. Leigh	do.	West Creek, N. J.
51	Fsh.	7	b 60	Nikola Tomsich	Los Angeles, Calif.	426 Fifteenth Street, San Pedro, Calif.
52	Fsh.	4	b 30	Peter H. Jacobson	Sault Ste. Marie, Mich.	Esکانا, Mich.
53	Fsh.	2	27	O. S. Olsen	Petersburg, Alaska	Petersburg, Alaska.
54	Fsh.	7	b 65	C. O. Nelson	Los Angeles, Calif.	Terminal, Calif.
55	Fsh.	1	20	Sunrise Fish Co. (N. Y.)	New York, N. Y.	West Sayville, N. Y.
56	Fsh.	2	b 15	Fred R. Topel	Milwaukee, Wis.	Pensaukes, Wis.
57	Fer.	2	60	Clifford Y. Clark	New York, N. Y.	Shelter Island, N. Y.
58	Fsh.	1	b 30	L. Sandberg	Seattle, Wash.	204 Fifteenth Street, Hoquiam, Wash.
59	Fsh.	4	40	Sunrise Fish Co. (N. Y.)	New York, N. Y.	West Sayville, N. Y.
60	Fsh.	7	64	do.	do.	Do.
61	Tow.	2	20	Charles E. Christiansen	Seattle, Wash.	Care N. Nelson, 1106 Idaho Street.
62	Fsh.	7	50	Nick Mardesich	Tacoma, Wash.	1101 Twenty-seventh Street.
63	Fsh.	3	20	C. Jacobsen	Petersburg, Alaska	
64	Fsh.	6	100	K. L. Steberg	Ketchikan, Alaska	
65	Tow.	1	75	Sunset Boat Co. (Wash.)	Seattle, Wash.	Raymond, Wash.
66	Fsh.	2	45	Cecil T. Holland	Marshfield, Oreg.	Empire, Oreg.
67	Msc.	1	45	Carrie E. Phillips	Bridgeport, Conn.	Danbury, Conn.

† Formerly ga. s. Gunhilde.

Line No.	Official No.	Signal letters	Rig	Name of vessel	Tonnage		Register dimensions			When built	Where built
					Gross	Net	Length	Breadth	Depth		
							Feet	Feet	Feet		
1	116451		G. a. s.	Sunshine	15	10	42.0	15.6	5.1	1891	Balters Island, Fla.
2	212258		G. a. s.	Sunshine	26	18	49.9	13.3	6.0	1914	Tacoma, Wash.
3	213317		G. a. s.	Sunshine	15	14	45.5	9.2	6.6	1913	Alton, Ill.
4	222911		G. a. w.	Sunshine	28	8	63.3	10.6	2.0	1923	Creston, W. Va.
5	230441		G. a. s.	Sun Shine	7	6	33.4	10.8	2.5	1930	Barcelona, N. Y.
6	227299		Ol. s.	Sunshine II	13	9	52.0	14.0	4.4	1928	Los Angeles, Calif.
7	216189		G. a. s.	Sun Wing	18	15	42.3	12.6	5.9	1918	Seattle, Wash.
8	228585		Ol. s.	Sunwing	23	22	49.7	15.0	6.7	1929	do.
9	211336		G. a. s.	Suomi	13	8	32.0	10.0	4.2	1913	Utsaladdy, Wash.
10	211132		G. a. s.	Superba	9	9	36.0	8.3	3.0	1913	New Boston, Ill.
11	209674		G. a. s.	Superior	26	58	64.5	19.0	9.4	1912	Winslow, Wash.
12	212931		G. a. s.	Superior	23	18	43.5	13.1	5.8	1915	Seattle, Wash.
13	215075		Ol. s.	Superior	29	26	55.9	15.3	7.1	1917	Oig Harbor, Wash.
14	217558		G. a. s.	Superior	8	5	32.0	9.4	4.0	1918	Bay Center, Wash.
15	231078		G. a. w.	Superior	19	8	50.5	10.1	2.7	1921	Pittsburgh, Pa.
16	225270		Ol. s.	Superior	29	12	53.4	18.6	7.0	1925	Portland, Oreg.
17	225386		G. a. s.	Superior	9	6	32.6	9.0	3.8	1927	Calumet, Mich.
18	218124		G. a. s.	Superior Ship	17	11	52.2	11.6	5.0	1918	Superior, Wis.
19	231212	MORP	Ol. s.	Supremo	3,545	2,174	324.0	46.2	25.0	1921	Newark, N. J.
20	116222		G. a. s.	Supply	7	7	36.3	11.3	2.9	1888	Greenport, N. Y.
21	223131		G. a. s.	Supply	31	21	60.3	16.9	6.8	1923	Keyport, N. J.
22	91632		G. a. s.	Supply 2	28	26	54.0	18.8	4.8	1883	Dias Creek, N. J.
23	226150		Ol. s.	Supply 4	122	83	54.8	21.7	7.9	1926	Brooklyn, N. Y.
24	218447		G. a. s.	Supreme	7	6	33.5	9.3	3.2	1919	Wrangell, Alaska.
25	220057		G. a. s.	Supreme	31	21	49.9	13.9	6.4	1920	Seattle, Wash.
26	224003		Ol. s.	Supreme	31	17	57.3	15.5	5.9	1924	San Diego, Calif.
27	224994		Ol. s.	Supreme	12	7	39.9	12.0	2.9	1925	Harvey, La.
28	230554	MJHD	Ol. s.	Supreme	890	530	212.1	37.2	13.4	1931	Seattle, Wash.
29	212165		Ol. s.	Suquamish	75	51	84.5	14.9	7.9	1914	do.
30	213627		G. a. s.	Surf	125	92	88.0	30.2	6.1	1915	Alameda, Calif.
31	225041		G. a. s.	Surf	18	15	39.3	12.3	6.0	1925	Skowl Arm, Alaska.
32	216165		Ol. s.	Surfman	24	6	56.2	12.5	6.7	1918	Camden, Me.
33	117167		Ol. s.	Surprise	129	64	88.5	30.0	6.0	1902	San Francisco, Calif.
34	215436		G. a. s.	Surprise	11	7	45.0	11.0	3.6	1917	Amityville, N. Y.
35	222056		G. a. s.	Surprise	21	17	36.0	12.7	5.2	1922	Camden, Me.
36	220783		G. a. s.	Surprise	11	7	32.3	10.1	5.3	1931	Rosedale, Wash.
37	221828		G. a. s.	Susan	8	6	32.2	10.3	3.5	1918	Lavallette, N. J.
38	228507		Ol. w.	Susan	47	47	64.8	16.0	3.8	1929	Henderson, Ky.
39	116094		G. a. s.	Susan A. Bryan	40	35	58.9	20.6	5.4	1886	St. Michaels, Md.
40	225722		Ol. w.	Susan W. Hughes	65	39	65.0	14.0	3.5	1926	Paducah, Ky.
41	116397		G. a. s.	Susie	7	7	27.5	12.4	4.7	1891	Stonington, Conn.
42	116122		G. a. s.	Susie B.	9	8	36.7	12.6	3.4	1883	Patchogue, N. Y.
43	117045		G. a. s.	Susie B.	6	5	30.0	11.6	3.4	1901	Baldwin, N. Y.
44	116047		G. a. s.	Susie C.	9	8	34.7	13.3	4.4	1894	Greenwich, Conn.
45	22963		G. a. s.	Susie Dirrickson	12	8	35.5	12.9	4.1	1870	Worcester Co., Md.
46	116074		G. a. s.	Susie E. Parriss	17	17	55.0	15.9	4.0	1885	Oxford, Md.
47	222910		Ol. s.	Susie O. Carver	31	14	59.9	13.2	7.4	1923	Jonesport, Me.
48	206666		G. a. s.	Susie P. Barnes	8	8	41.0	13.0	2.7	1909	Parkley, Va.
49	207228		G. a. s.	Sutwik	15	10	41.8	11.6	4.3	1910	Seattle, Wash.
50	225469		Ol. s.	Suzanne	23	15	45.2	14.3	5.9	1926	Broad Channel, N. Y.
51	226839		Ol. s.	Suzanne	16	11	36.5	11.4	4.2	1927	Sturgeon Bay, Wis.
52	216319		G. a. s.	Sves	8	7	29.5	9.5	4.1	1918	Port Madison, Wash.
53	215344		G. a. s.	Sveta Ana	24	20	44.5	13.6	5.7	1917	Tacoma, Wash.
54	205962		G. a. s.	Swallow	11	7	34.3	10.2	3.5	1904	Manistee, Mich.
55	207558		G. a. s.	Swallow	11	9	30.5	9.3	3.0	1907	Manitowoc, Wis.
56	209281		G. a. s.	Swallow	24	14	58.5	15.4	4.7	1911	Crittenden, Va.
57	213929		G. a. s.	Swallow	9	6	44.7	12.0	2.3	1916	Port Aransas, Tex.
58	204217		G. a. s.	Swan	7	6	27.0	8.6	4.0	1907	Frankfort, Mich.
59	207108		G. a. s.	Swan	8	7	31.0	9.6	3.2	1904	Manitowoc, Wis.
60	208424		G. a. s.	Swan	36	24	54.0	15.7	5.2	1911	Anacortes, Wash.
61	215136		G. a. s.	Swan	11	10	26.8	9.4	3.5	1913	Marinette, Wis.
62	222497		G. a. s.	Swan	15	10	41.9	11.6	4.2	1922	Crisfield, Md.
63	222499		G. a. s.	Swan	9	6	35.5	10.0	3.5	1918	Bremerton, Wash.
64	223981		G. a. s.	Swan	12	9	36.0	11.6	5.0	1924	Seattle, Wash.
65	227323		Ol. s.	Swan	15	10	40.3	11.8	5.7	1928	Tacoma, Wash.
66	228390		G. a. s.	Swan	8	5	29.3	9.6	4.0	1926	Seattle, Wash.
67	228598		G. a. s.	Swan	9	7	38.0	9.2	3.5	1928	Atlantic, N. C.

1 Formerly ga. s. Liberty No. 1.
 2a Mary W. Douglas.
 3 Formerly ga. s. Texaco 161.

4 Formerly ol. s. Wilburina.
 5a ga. s. Surprise.
 6 Formerly U. S. Navy ga. s. Surprise.

Line No.	Service	Crew	Horse-power	Name of owner	Home port	Address of owner
1	Fsh.	2	40	Tena Schandall.....	New York, H. Y.	115 Bay Forty-sixth Street (B).
2	Fsh.	6	80	Angus McAulay.....	Bellingham, Wash.	1117 Seventeenth Street.
3	Pas.	1	24	D. J. Canale.....	Memphis, Tenn.	549 South Belvidere.
4	Tow.	2	15	Hope Natural Gas Co. (W. Va.)	Pittsburgh, Pa.	545 William Penn Way.
5	Fsh.	3	120	H. A. Monroe.....	Buffalo, N. Y.	Barcelona, N. Y.
6	Fsh.	3	b 100	Oswald A. Ozanne.....	Los Angeles, Calif.	100 Central Avenue, Newport Beach, Calif.
7	Fsh.	1	35	Stratts Packing Co. (Wash.).....	Ketchikan, Alaska	Skowl Arm (post office, Ketchikan), Alaska.
8	Fsh.	2	75	Geo. A. Brown.....	do.	Ketchikan, Alaska.
9	Fsh.	4	20	Jack Malsen.....	Juneau, Alaska	Petersburg, Alaska.
10	Pas.	1	22	F. E. Baner.....	Chicago, Ill.	New Boston, Ill.
11	Fsh.	3	200	Pacific American Fisheries (Me.)	Ketchikan, Alaska	South Bellingham, Wash.
12	Fsh.	5	32	John P. Johnson.....	do.	6000 Phinney Avenue.
13	Frt.	1	50	Nels Forde.....	Ketchikan, Alaska	Clinton, Wash.
14	Fsh.	1	15	W. H. McKean.....	Seattle, Wash.	Long Beach, Wash.
15	Tow.	1	12	Harrt Hall.....	Pittsburgh, Pa.	Care Kanawha Sand Co., Parkersburg, W. Va.
16	Fsh.	3	90	Mrs. Florence Buckle Gould.....	Astoria, Oreg.	123 Astor Street.
17	Fsh.	4	20	Gus Johnson.....	Sault Ste. Marie, Mich.	Ontonagon, Mich.
18	Wrk.	1	60	Superior Shipbuilding Co. (W. Va.)	Duluth, Minn.	Superior, Wis.
19	Frt.	30	2,000	Submarine Boat Corporation (N. Y.)	New York, N. Y.	5 Nassau Street.
20	Pas.	1	15	Harry Carter.....	do.	Hampton Bays, N. Y.
21	Frt.	4	70	Reliable Fuel Supply Co. (N. Y.)	do.	205 Fifty-third Street (B).
22	Frt.	2	75	Somers Hickman.....	Miami, Fla.	412 Southwest Twenty-second Road.
23	Frt.	3	180	Reliable Fuel Supply Co. (Inc.) (N. Y.)	New York, N. Y.	209 Fifty-third Street.
24	Fsh.	2	15	Peter Wilson.....	Ketchikan, Alaska	
25	Fsh.	6	40	J. S. Hansen.....	Seattle, Wash.	2017 West Sixty-seventh Street.
26	Fsh.	6	75	Mannuel J. Tavares.....	San Diego, Calif.	Point Loma, Calif.
27	Fsh.	2	35	John H. Croll.....	New Orleans, La.	725 Louisiana Avenue.
28	Tnk.	10	700	Gulf Refining Co. (Tex.).....	Port Arthur, Tex.	West Port Arthur, Tex.
29	Pas.	5	180	Kitsap County Transportation Co. (Wash.)	Seattle, Wash.	Canadian National Dock.
30	Frt.	3	70	Larkin Transportation Co. (Calif.) ^a	San Francisco, Calif.	Sacramento, Calif.
31	Fsh.	1	20	C. E. Taylor.....	Ketchikan, Alaska	Kasaan, Alaska.
32	Frt.	1	75	Addison Packing Co. (Me.).....	Bar Harbor, Me.	Main Road, Southwest Harbor, Me.
33	Frt.	5	b 200	Hunt-Hatch Transportation Co. (Calif.)	San Francisco, Calif.	201 Franklin Street, Oakland, Calif.
34	Pas.	2	25	Pauline Stevens.....	New York, N. Y.	Bellmore, N. Y.
35	Pas.	2	32	Benisch Bros.....	Bar Harbor, Me.	Stonington, Me.
36	Fsh.	1	b 20	A. Jensen.....	Tacoma, Wash.	Gig Harbor, Wash.
37	Oys.	1	12	Arthur Luker.....	Philadelphia, Pa.	Tuckerton, N. J.
38	Tow.	3	b 120	W. C. Copper.....	Louisville, Ky.	Henderson, Ky.
39	Frt.	5	48	Frank McCabe.....	Charleston, S. C.	114 Rutledge Avenue.
40	Tow.	3	75	Louis Isert.....	Nashville, Tenn.	Paducah, Ky.
41	Fsh.	1	10	John J. Healy.....	Providence, R. I.	East Greenwich, R. I.
42	Frt.	1	40	Albert E. Clifton.....	New York, N. Y.	Fort Washington, N. Y.
43	Pas.	1	18	William B. Morrison.....	do.	100 Central Avenue, Baldwin, N. Y.
44	Oys.	1	10	Stanley G. Chard.....	Bridgport, Conn.	Greenwich, Conn.
45	Frt.	2	18	Yonge Simmons, Jr.....	Charleston, S. C.	Mount Pleasant, S. C.
46	Frt.	2	10	Charles W. Pope.....	Cambridge, Md.	Oxford, Md.
47	Frt.	3	45	Guy H. Carver.....	Jonesport, Me.	Beak, Me.
48	Msc.	1	15	Ozell Ray Jester.....	Cape Charles, Va.	Chimcoague, Va.
49	Fsh.	3	40	Booth Fisheries Co. (Del.).....	Seattle, Wash.	Pier 11B, Foot Wall Street.
50	Tow.	3	120	Standard Dredging Co. (N. J.).....	New York, N. Y.	Woolworth Building.
51	Fsh.	4	35	Carl F. Schmidtke.....	Grand Haven, Mich.	St. Joseph, Mich.
52	Fsh.	3	18	Carl Dennis.....	Ketchikan, Alaska	
53	Fsh.	5	35	Elias Hansen.....	Sitka, Alaska	
54	Fsh.	4	25	Charles O. Cross.....	Grand Haven, Mich.	Charlevoix, Mich.
55	Fsh.	2	12	Berent S. Johnson.....	do.	South Manitou, Mich.
56	Oys.	5	50	M. C. Armstrong.....	Newport News, Va.	Hampton, Va.
57	Pas.	2	30	F. W. Heldenfels.....	Corpus Christi, Tex.	Rockport, Tex.
58	Fsh.	1	12	William J. Schram.....	Grand Haven, Mich.	Omena, Mich.
59	Fsh.	3	b 24	Jule Harlache.....	Milwaukee, Wis.	Brunswick, Wis.
60	Fsh.	2	b 80	Alaska Packers Assn. (Calif.)	San Francisco, Calif.	111 California Street.
61	Fsh.	3	12	Frank Wisner.....	Milwaukee, Wis.	Marinetta, Wis.
62	Frt.	1	30	W. Frank Thomas.....	Crisfield, Md.	Deals Island, Md.
63	Pas.	2	35	Fred T. Klein.....	New York, N. Y.	Clason Point, N. Y.
64	Fsh.	4	30	Ben Rognan.....	Seattle, Wash.	Snobomish, Wash.
65	Fsh.	2	30	San Juan Fishing & Packing Co. (Wash.)	Ketchikan, Alaska	Seldovia, Alaska.
66	Fsh.	2	12	N. Dado.....	Cordova, Alaska	c/o Pioneer Sea Foods Co.
67	Fsh.	1	24	E. S. Lupton.....	New Bern, N. C.	17 Middle Street.

^a Formerly ga. s. Eclipse.

^b Formerly U. S. Navy ga. s. 5124.

^c Reported sold to M. I. Garnett, but not yet redocumented.

Lbs No.	Official No.	Signal letters	Rig	Name of vessel	Tonnage		Register dimensions			When built	Where built
					Gross	Net	Length	Breadth	Depth		
					Feet						
1	228771		Ol. s.	Swan	60	41	65.3	17.4	7.8	1929	Bellingham, Wash.
2	229554		Ga. s.	Swan	14	13	42.0	11.5	4.5	1930	Seaford, Del.
3	212304		Ga. s.	Swan II	7	7	32.4	7.6	3.4	1913	Burlington, Iowa
4	116245		Ga. s.	Swannano	25	24	49.5	17.0	6.8	1893	Brooklyn, N. Y.
5	200145		Ga. s.	Swannano	25	25	55.5	12.3	7.4	1908	Morehead City, N. C.
6	216583	LMDT	Ol. s.	Swanson	141	76	109.4	19.9	8.4	1918	Weams, Va.
7	222321		Ga. s.	Swanson	10	7	37.6	12.1	3.6	1921	Deltaville, Va.
8	200651		Ga. s.	Swastika	7	5	30.6	10.0	5.5	1912	Manteo, N. C.
9	225931		Ol. s.	Swastika	148	78	91.0	25.9	7.6	1926	Antioch, Calif.
10	215443		Ga. s.	Sweet Heart	27	17	53.8	19.0	3.9	1917	Biloxi, Miss.
11	218667		Ga. s.	Sweetheart	8	6	30.5	7.5	2.2	1914	Sault Ste. Marie, Mich.
12	202486		Ga. s.	Sweetheart	7	5	29.0	9.5	3.2	1905	Penns Grove, N. J.
13	234047		Ga. s.	Sweetheart	14	5	44.1	15.3	4.5	1924	Pascagoula, Miss.
14	212965		Ga. s.	Sweet Home	27	18	46.8	13.7	6.1	1915	Tacoma, Wash.
15	77878		Ga. s.	Swift	17	12	43.5	11.8	3.2	1903	Morehead City, N. C.
16	216307		Ga. s.	Swift	9	7	34.7	9.9	5.0	1918	Seattle, Wash.
17	221613		Ga. s.	Swift No. 2	31	15	58.2	15.8	3.9	1921	Morehead City, N. C.
18	207090		Ga. s.	Swinomish	18	13	40.9	12.5	4.5	1910	Anacortes, Wash.
19	205809		Ga. s.	Swordfish	10	8	32.6	12.4	3.7	1906	Noank, Conn.
20	200082		Ga. s.	Sybil	14	9	43.5	10.3	4.2	1899	San Francisco, Calif.
21	210927		Ga. s.	Sybil	6	6	25.0	10.9	5.1	1912	Mattacombia, Fla.
22	229677		Ga. s.	Sykes	22	15	41.0	13.3	6.1	1929	Tacoma, Wash.
23	23051		Ga. s.	Sylph	12	12	40.0	13.7	3.5		Greenport, N. Y.
24	117055		Ga. s.	Sylph	24	20	50.0	12.1	5.1	1901	Astoria, Oreg.
25	219405		Ga. s.	Sylva	23	20	47.5	16.2	3.7	1915	Tuckerton, N. J.
26	116194		Ga. s.	Sylvan Dell	14	6	43.5	16.5	4.3	1888	Dividing Creek, N. J.
27	116903		Ga. s.	Sylvester	14	6	40.3	13.8	5.8	1899	Rockland, Me.
28	117249		Ga. s.	Sylvester Decker	26	21	49.4	14.8	4.6	1908	Bridgeport, Conn.
29	205020		Ga. s.	Sylvia	9	8	34.8	12.7	3.7	1908	Galveston, Tex.
30	214753		Ga. s.	Sylvia	6	5	35.8	9.7	2.1	1917	Williston, N. C.
31	206900		Ol. s.	Sylvia	26	19	62.4	13.5	5.5	1909	Millford, Del.
32	226282		Ol. s.	Sylvia	44	30	55.8	15.5	7.4	1927	Seattle, Wash.
33	226774		Ga. s.	Sylvia	6	5	31.0	10.0	2.8	1927	Marshallburg, N. C.
34	229632		Ga. s.	Sylvia	52	21	67.2	15.0	8.5	1930	New York, N. Y.
35	230537		Ga. s.	Sylvia	10	7	36.0	10.4	3.6	1931	Morehead City, N. C.
36	230537		Ga. s.	Sylvia	33	22	62.4	14.1	5.9	1931	Norfolk, Va.
37	216921		Ga. s.	Sylvia S.	7	6	27.8	9.0	3.0	1918	St. James, Mich.
38	208906		Ol. s.	Sylvina W. Beal	42	21	71.7	17.2	7.0	1911	East Boothbay, Me.
39	231199		Ga. s.	SYRACUSE BOCONY	523	401	185.5	28.4	11.8	1921	Elizabeth, N. J.
40	229116		Ga. s.	T. B. 4	7	6	35.0	10.0	3.5	1923	Sea Isle City, N. J.
41	229116		Ga. s.	T. B. 5	8	5	37.2	10.0	3.6	1926	North Wildwood, N. J.
42	229116		Ol. s.	T. F.	67	52	59.7	25.4	7.6	1914	San Pedro, Calif.
43	229116		Ga. s.	T. H. O.	18	15	44.7	14.8	4.2	1906	Bridgeport, Conn.
44	229116		Ga. s.	T. I. P.	33	27	50.3	19.9	4.4	1928	Clayton, N. Y.
45	229021		Ga. s.	T. N. G.	44	44	65.1	21.9	3.3	1922	OClinton, Iowa
46	207058		Ga. s.	T. & B.	11	8	41.4	11.3	2.6	1909	Cut Off, La.
47	213526		Ga. s.	T. Conklin, jr	22	14	55.3	15.6	4.9	1915	Crittenden, Va.
48	212075		Ga. s.	T. A. Hinote	12	9	37.4	9.5	4.8	1914	Lone Tree, Ark.
49	229445		Ol. s.	T. C. Hatton	19	16	37.0	11.8	5.5	1929	Sturpeon Bay, Wis.
50	213852		Ga. s.	T. C. Hurst	19	15	51.8	12.5	5.1	1915	West Norfolk, Va.
51	202425		Ga. s.	T. E. Stevenson	8	8	49.4	12.8	3.2	1905	Orlando, Md.
52	145001		Ga. s.	T. E. Wells	12	10	45.0	15.3	3.4	1901	Scranon, Miss.
53	212416		Ol. s.	T. G. Condare	52	18	69.6	19.4	6.8	1914	Sausalito, Calif.
54	229755	MHVC	Ol. s.	T. J. Conway	480	326	155.4	23.1	12.0	1930	Kearny, N. J.
55	145558		Ga. s.	T. M. Taylor	14	11	44.0	16.0	2.7	1890	Atlantic, N. C.
56	145174		Ga. s.	T. Q. Gilliam	20	10	52.0	16.9	3.4	1878	Norfolk, Va.
57	203194		Ga. s.	T. W. Anderson	26	22	58.0	17.9	4.8	1906	Crittenden, Va.
58	145346		Ga. s.	T. W. Bush	10	9	49.0	14.5	3.4	1883	Fairmount, Md.
59	213705		Ga. s.	T. W. Graham	12	5	38.8	12.0	3.2	1915	Awandaw, S. C.
60	98261		Ga. s.	Tabor Boy	46	45	73.9	18.3	8.6	1902	New York, N. Y.
61	213508		Ga. s.	Tackler	12	10	35.4	10.4	3.9	1915	Tracyton, Wash.
62	211533		Ga. s.	Tacoma	7	7	26.2	8.4	3.4	1913	Green Bay, Wis.
63	219056		Ol. s.	Tacoma	13	8	44.7	14.3	3.4	1919	North Girard, Pa.
64	221552		Ga. w.	Tacoma	22	11	42.6	9.6	3.0	1921	Beardstown, Ill.
65	216407		Ga. s.	Tacora	10	7	34.1	9.7	5.2	1918	Seattle, Wash.
66	227707		Ol. s.	Tagalak	71	48	65.3	18.1	9.1	1925	Tacoma, Wash.
67	211247		Ga. s.	Tagatof	24	16	41.0	13.3	5.4	1913	Seattle, Wash.
68	222956		Ga. s.	Taboe	17	11	48.3	10.5	5.3	1920	Norfolk, Va.
69	215245		Ol. s.	Taholah	19	16	42.8	12.0	5.4	1917	Seattle, Wash.
70	214741		Ol. s.	Tahoma	43	18	55.4	15.5	7.5	1917	Tacoma, Wash.

1 Formerly ol. s. Stanley-Robert.
 2 Formerly ga. s. John F. Bell.

3 Formerly ga. s. Chas. E. Hopkins.
 4 Formerly ga. s. Clifton.

Line No.	Service	Crew	Horse-power	Name of owner	Home port	Address of owner
1	Fsh.	7	120	Mitchell Kullis	Seattle, Wash.	Bellingham, Wash.
2	Pas.	1	90	Harvey O. Faulkner	Wilmington, Del.	Little Creek, Del.
3	Pas.	1	36	Burlington Sand & Gravel Co.	Des Moines, Iowa	Front and Market Streets, Burlington, Iowa.
4	Pas.	7	50	Albert M. Sullivan	Charleston, S. C.	95 Wentworth Street.
5	Pas.	2	80	B. G. Willis	Elizabeth City, N. C.	Edenton, N. C.
6	Frt.	6	100	Bellows & Squires Co. (Va.)	Reedville, Va.	Ocran, Va.
7	Frt.	2	14	Charles W. Crockett	Cape Charles, Va.	Tangler, Va.
8	Pas.	1	15	J. H. Bratton	Manteo, N. C.	East Lake, N. C.
9	Frt.	2	b 150	Rio Vista Lighterage Co. (Calif.)	San Francisco, Calif.	Rio Vista, Calif.
10	Fsh.	5	15	Gussie Fountain Packing Co. (La.)	Gulfport, Miss.	9 Yarger Building, Biloxi, Miss.
11	Pas.	1	29	Arthur LaRous	Marquette, Mich.	Eskerman, Mich.
12	Fsh.	1	40	Marcus O. Dolson	Philadelphia, Pa.	Bridgeton, N. J.
13	Fsh.	2	24	Earl Bryant	Mobile, Ala.	Bayou La Batre, Ala.
14	Fsh.	7	30	Albert Haugland	Seattle, Wash.	Anacortes, Wash.
15	Frt.	2	25	R. J. Ramsar	Wilmington, N. C.	Winnabow, N. C.
16	Fsh.	2	20	Tom Burns	Ketchikan, Alaska	General delivery.
17	Frt.	2	50	R. E. McCrary	Wilmington, N. C.	Swift & Co.
18	Fsh.	5	27	Demetrie Hotovitzky	Seward, Alaska	Belkofsky, Alaska.
19	Frt.	1	24	G. Francis Jenkins	Vineyard Haven, Mass.	Gosnold, Mass.
20	Frt.	1	50	E. Opsagon	Unalaska, Alaska	Dillingham, Alaska.
21	Fsh.	2	10	J. B. Allen	Key West, Fla.	Cedar Keys, Fla.
22	Fsh.	8	30	Booth Fisheries Co. (Del.)	Seattle, Wash.	Foot Wall Street, Pier 11.
23	Oys.	2	b 25	John C. McNell	New Haven, Conn.	64 South Water Street.
24	Misc.	2	60	A. C. Kreddler	Ketchikan, Alaska	Box 364.
25	Frt.	2	35	Sommers Hickman	Miami, Fla.	412 Southwest Twenty-second Road.
26	Oys.	5	18	Zora Messick	Philadelphia, Pa.	Millville, N. J.
27	Cod.	4	24	Robert Clark	New York, N. Y.	Montauk, N. Y.
28	Frt.	5	60	Stanley L. Tallmadge	Bridgeport, Conn.	57 Woodward Avenue, Norwalk, Conn.
29	Fsh.	2	14	Mrs. B. D. Jackson	Galveston, Tex.	Port Lavaca, Tex.
30	Frt.	2	15	David Davis	Beaufort, N. C.	Wilmington, N. C.
31	Frt.	12	75	Texas Co. (Del.)	Wilmington, Del.	7 West Tenth Street.
32	Fsh.	8	70	Jens Olson	Seattle, Wash.	2206 Morgan Street.
33	Pas.	1	32	Reuben Driscoll, Jr.	Philadelphia, Pa.	Tuckerton, N. J.
34	Fsh.	4	600	James J. Murphy	New York, N. Y.	Brooklyn, N. Y.
35	Fsh.	4	85	J. B. Styron	Beaufort, N. C.	Morehead City, N. C.
36	Fsh.	3	200	Sam Vernakoff	Philadelphia, Pa.	1625 North Cordes Street.
37	Fsh.	3	14	James Gordon	Grand Haven, Mich.	St. James, Mich.
38	Frt.	1	100	Seacoast Canning Co. (Me.)	Eastport, Me.	Water Street, Lubec, Me.
39	Tnk.	7	b 300	Standard Oil Co. (N. Y.)	New York, N. Y.	28 Broadway.
40	Fsh.	6	30	Taylor Bros. Fish Co. (N. J.)	Philadelphia, Pa.	Wildwood, N. J.
41	Fsh.	6	50	do.	do.	do.
42	Pas.	1	b 60	San Pedro Transportation Co. (Calif.)	Los Angeles, Calif.	San Pedro, Calif.
43	Frt.	3	40	Warren Oyster Co. (R. I.)	Providence, R. I.	Warren, R. I.
44	Fer.	1	50	Thousand Island Park Association	Ogdensburg, N. Y.	Thousand Island Park, N. Y.
45	Pas.	1	40	Calhoun-St. Charles Ferry Co. (Mo.)	St. Louis, Mo.	Golden Eagle, Ill.
46	Frt.	2	21	Lovincy Toups	New Orleans, La.	Cut Off, La.
47	Frt.	2	90	T. Conklin	Norfolk, Va.	327 Herman Avenue.
48	Fsh.	4	16	George Davis	Juneau, Alaska	Killisnoo, Alaska.
49	Fer.	1	45	City of Milwaukee	Milwaukee, Wis.	208 Market Street.
50	Fsh.	3	50	Francis Tallman	Philadelphia, Pa.	Camden, N. J.
51	Oys.	1	20	J. C. Walker Bros. (Va.)	Cape Charles, Va.	Ermore, Va.
52	Fsh.	4	34	Orle Seaman	Mobile, Ala.	Bayou la Batre, Ala.
53	Fsh.	3	b 200	T. G. Condara S. S. Corporation (Calif.)	San Francisco, Calif.	Foot Leavenworth Street.
54	Tnk.	9	400	Diesel Tanker T. J. Conway (N. Y.)	New York, N. Y.	704 Court Street (B), N. Y.
55	Frt.	2	14	Valentine Taylor	Beaufort, N. C.	Sealevel, N. C.
56	Frt.	2	24	J. W. Marshall	Newport News, Va.	West Point, Va.
57	Frt.	2	70	Theodore S. Smith	Norwalk, Conn.	Vincost Place, Rowayton, Conn.
58	Frt.	4	4	Raymond Marshall	Annapolis, Md.	Deale, Md.
59	Pas.	2	8	Clyde Powell	Miami, Fla.	Obokoloskee, Fla.
60	Misc.	6	50	Tabor Boy Trust	New Bedford, Mass.	Marion, Mass.
61	Fsh.	4	16	Edgar L. McCloskey	Ketchikan, Alaska	Box 823.
62	Fsh.	1	8	H. Fredward	Milwaukee, Wis.	Oconto, Wis.
63	Fsh.	5	55	William H. Schneider	Erie, Pa.	234 West Fourth Street.
64	Tow.	1	12	John Edlen	Peoria, Ill.	Mercedosa, Ill.
65	Fsh.	2	20	John A. Eastman	Ketchikan, Alaska	Box 1467.
66	Fsh.	10	180	Capt. J. Hensen	do.	C/o Sunde & D'Evers.
67	Fsh.	7	20	Alaska-Pacific Salmon Corporation (Del.)	do.	do.
68	Tow.	2	190	Aberdeen Towing Co. (Wash.)	Seattle, Wash.	400 South F Street, Aberdeen, Wash.
69	Fsh.	2	27	Harry F. Eaton	do.	Coyle, Wash.
70	Fsh.	8	s 75	W. Pierce	Ketchikan, Alaska	Craig, Alaska.

* Formerly ga. s. s. (s) Robin.

* Formerly U. S. N. st. s. No. 5422.

Line No.	Official No.	Signal letters	Rig	Name of vessel	Tonnage		Register dimensions			When built	Where built
					Gross	Net	Length	Breadth	Depth		
1	218065		G. s.	Takoa	21	14	45.0	12.6	5.4	1919	Seattle, Wash.
2	221215		G. s.	Takias	10	8	35.7	10.1	3.6	1912	New York, N. Y.
3	227035		G. s.	Ta-Kit-E-Z	10	6	36.7	10.5	2.0	1927	De Valls Bluff, Ark.
4	228440		Ol. s.	Takii	17	11	38.3	11.2	6.2	1929	Seattle, Wash.
5	229070		G. s.	Takoma	11	9	39.4	11.0	3.5	1918	Norfolk, Va.
6	227915		G. s.	Takpak	16	10	35.5	12.0	4.6	1928	San Francisco, Calif.
7	223279		G. s.	Taku	50	31	60.1	17.0	5.7	1898	do.
8	207265		G. s.	Taku II	14	10	52.0	11.3	4.0	1910	Seattle, Wash.
9	145808		G. s.	Taku Jack	14	9	48.9	9.6	3.5	1901	Astoria, Oreg.
10	220168		G. s.	Talananca	39	18	58.3	15.4	7.3	1920	Boston, Mass.
11	212427		G. s.	Talota	34	23	60.4	15.3	6.1	1914	Tottenville, N. Y.
12	230507		G. s.	Talves	18	10	46.0	14.7	4.3	1931	Pascagoula, Miss.
13	211226	LOWQ	G. s.	TAMABACK	149	104	118.9	18.8	9.6	1913	New York, N. Y.
14	222146		Ol. s.	Tambo II	15	10	44.0	14.0	4.7	1922	Brooklyn, N. Y.
15	230891		Ol. s.	Tambo III	14	10	40.5	12.4	5.7	1930	do.
16	218042		G. s.	Tamiami	198	75	80.7	25.8	10.7	1918	Miami, Fla.
17	219575	LVNK	Ol. s.	TAMPA	5,459	3,703	401.9	54.2	31.3	1920	Tampa, Fla.
18	224004		G. s.	Tampa	14	11	42.1	12.4	2.9	1926	Stacy, N. C.
19	220072		G. s.	Tan	9	6	30.4	9.7	4.6	1920	Oig Harbor, Wash.
20	229246		G. s.	Tanger	12	8	37.6	11.7	2.6	1926	Swanboro, N. C.
21	212312		G. s.	Tango	40	18	58.0	14.9	6.0	1914	Seattle, Wash.
22	213415		G. s.	Tango	17	12	40.4	12.0	3.8	1915	Ketchikan, Alaska
23	150679		G. s.	Tanya	23	22	51.2	15.9	7.1	1900	Bristol, R. I.
24	145491		G. s.	Tarpon	14	11	46.0	13.0	3.0	1894	Long Island City, N. Y.
25	225254		G. s.	Tasco Lee	10	6	43.6	11.1	4.2	1925	Irvington, Va.
26	205008		G. s.	TASSENBERG BROTHERS	11	9	35.6	9.7	4.5	1902	Buffalo, N. Y.
27	205877		G. s.	Tasmania	10	7	33.9	9.6	3.7	1911	Decatur, Wash.
28	208408		G. s.	Tatooah	63	51	74.2	16.8	6.7	1911	Tacoma, Wash.
29	215345		Ol. s.	Tatooah	31	21	50.4	14.3	7.3	1917	Seattle, Wash.
30	224191		G. s.	Tatooah	18	12	46.7	12.7	6.0	1924	Hadlock, Wash.
31	226628		Ol. s.	Tatooah	50	34	58.5	16.5	7.7	1927	Oig Harbor, Wash.
32	229840		Ol. s.	Taurus	27	18	50.6	15.6	6.7	1930	Norfolk, Va.
33	214260		G. s.	Taylor	14	10	42.8	12.7	2.9	1916	Sealeval, N. C.
34	204308		G. s.	Taxline	13	8	40.7	9.0	3.0	1907	Tacoma, Wash.
35	145544		G. s.	Teal	5	5	28.0	12.5	3.8	1886	Norwalk, Conn.
36	226347		Ol. s.	Teal	20	9	44.8	13.2	5.2	1927	Oakland, Calif.
37	208908		G. s.	Tenar	11	10	32.6	9.2	2.4	1911	Ludington, Mich.
38	226364		G. s.	Tenar	16	11	40.4	11.4	5.6	1927	Port Blakely, Wash.
39	202827		Ol. s.	Tenar	97	59	91.3	24.0	9.8	1905	Essex, Mass.
40	220083		G. s.	Tobo	11	9	28.0	10.0	2.8	1919	Middleburg, Fla.
41	207218		G. s.	Teddy	14	9	42.9	11.7	2.7	1910	Astoria, Oreg.
42	212820		G. s.	Teddy	11	6	44.2	11.0	3.0	1914	Punta Gorda, Fla.
43	213065		G. s.	Teddy I	19	13	40.9	13.1	5.8	1915	Seattle, Wash.
44	205124		G. s.	Teddy Bear	21	14	42.8	14.7	4.8	1908	do.
45	201758		G. s.	Teddy Roosevelt	13	6	34.5	13.5	6.0	1905	Friendship, Me.
46	208653		G. s.	Teddy Roosevelt	14	10	45.1	12.6	3.6	1906	Astoria, Oreg.
47	226725		G. s.	Tea Bee	14	10	40.5	13.6	4.2	1924	Erie, Pa.
48	212326		Ol. s.	Tea-See-Lee	13	9	36.0	10.4	4.8	1915	Manitowoc, Wis.
49	200711		G. w.	Telegram	14	8	51.3	12.9	2.5	1904	Westwego, La.
50	220734		G. s.	Telegram	7	6	31.5	10.0	3.5	Unknown	Unknown
51	145609		G. s.	Telephone	7	5	26.5	7.7	2.5	1903	Marshfield, Oreg.
52	207289		G. s.	Telephoning	9	5	43.0	8.0	3.1	1909	Georgetown, S. C.
53	145871		Ol. s.	Templar	46	31	68.5	17.2	6.1	1901	Everett, Wash.
54	225453		G. s.	Templar	17	13	39.7	10.7	4.1	1917	Boston, Mass.
55	226194		G. s.	Ten-aya	12	9	25.7	9.9	3.5	1929	Oakland, Calif.
56	226029		G. s.	TENDER NO. 10	8	6	38.0	10.0	3.8	1925	Erie, Pa.
57	229060		Ol. s.	Tenkenas	447	305	101.3	22.3	14.0	1920	Groton, Conn.
58	211303		G. s.	Tennessee	18	12	38.3	11.9	4.6	1913	Seattle, Wash.
59	222650		Ol. w.	Tennessee	24	15	59.0	14.0	2.3	1923	Metropolis, Ill.
60	227900		G. s.	Tennessee	13	9	45.7	11.6	4.9	1915	Los Angeles, Calif.
61	228015		G. w.	Tennessee No. 2	51	32	62.6	16.0	2.1	1925	Paducah, Ky.
62	228550		Ol. w.	Tennessee No. 3	46	46	64.2	16.0	3.3	1930	do.
63	210268		G. s.	Tepee	7	7	29.6	8.2	3.0	1912	Juneau, Alaska
64	220977		G. s.	Terena	12	10	44.5	10.0	3.9	1920	Skagway, Alaska
65	203677		G. s.	Teresa L	17	10	56.2	17.4	3.6	1905	Biloxi, Miss.
66	223617		G. s.	Tern	16	11	44.6	11.5	5.2	1924	Mystic, Conn.
67	222450		G. s.	Tern	8	5	25.3	9.7	3.9	1929	Ketchikan, Alaska
68	226084		G. s.	Tern	19	13	38.0	12.6	5.1	1930	Alameda, Calif.
69	226574		G. s.	Tern	9	6	29.2	9.0	4.8	1925	Juneau, Alaska
70	219480		G. s.	Terril	21	11	45.5	12.3	4.9	1919	Mobile, Ala.

1 Formerly U. S. N. ga. s. Takoma.

2 Formerly U. S. C. & G. Survey st. s. Taku.

3 Formerly ga. s. (a) Dana, (b) Lady Anne.

4 Formerly ga. s. (a) Blue Bird, (b) Widgeon, (c) Stella II.

Line No.	Service	Crew	Horse-power	Name of owner	Home port	Address of owner
1	Fah.	4	35	Petersburg Packing Co. (Wash.)	Petersburg, Alaska	
2	Pas.	2	16	Harry D. Brown	Philadelphia, Pa.	Atlantic City, N. J.
3	Pas.	1	60	W. E. Nixon	Memphis, Tenn.	Little Rock, Ark.
4	Fsh.	2	30	Robinson Packing Corporation (Wash.)	Seward, Alaska	Seattle, Wash.
5	Frt.	2	20	Cecil R. Welch	Charleston, S. C.	R. F. D. No. 1
6	Frt.	2	16	Takpuk	Nome, Alaska	Beachy Point, Alaska
7	Fsh.	3	70	Pioneer Sea Foods Co. (Wash.)	Juneau, Alaska	Cordova, Alaska
8	Pas.	1	40	Wallace W. Noyes	Ketchikan, Alaska	Box 1163
9	Fah.	2	29	Frank Capp	do	
10	Frt.	5	40	United Fruit Co. (N. J.)	Boston, Mass.	131 State Street
11	Pas.	4	75	J. W. Tankersley	Beaufort, N. C.	Greensboro, N. C.
12	Fsh.	4	150	Felton LeBonaf	Gulfport, Miss.	Ocean Springs, Miss.
13	Frt.	3	120	M. L. Clark	Elizabeth City, N. C.	907 East Fearing Street
14	Fsh.	2	60	William G. Cronan	New York, N. Y.	1086 Madison Street (B.)
15	Pas.	2	70	John Keeb	do	Astoria, N. Y.
16	Fsh.	3	200	Nick Kahl	Detroit, Mich.	
17	Frt.	33	2,900	United States Shipping Board	Tampa, Fla.	
18	Fsh.	1	20	Taylor-Creek Fish Scrap & Oil Co. (N. C.)	Beaufort, N. C.	
19	Fsh.	2	25	John J. Wold	Tacoma, Wash.	Burley, Wash.
20	Frt.	1	30	Alex Moore	Beaufort, N. C.	Swanboro, N. C.
21	Tow.	1	75	Charlotte S. Burrowes	San Francisco, Calif.	Alameda, Calif.
22	Msc.	1	32	Richard Holstad	Petersburg, Alaska	
23	Msc.	2	50	Orange Mountain Council, Boy Scouts of America (N. J.)	Newark, N. J.	South Orange, N. J.
24	Fah.	1	100	Hubert E. Caulfield	Tampa, Fla.	Box 1754, St. Petersburg, Fla.
25	Frt.	1	24	T. S. Hall	Reedville, Va.	Mount Holly, Va.
26	Frt.	2	25	Tashenberg Brothers	Buffalo, N. Y.	45 Illinois Street
27	Msc.	1	30	Paul Owens	Petersburg, Alaska	
28	Fah.	5	120	Booth Fisheries Co. (Del.)	Seattle, Wash.	Pier 11B, foot Wall Street
29	Fsh.	7	60	Kristian Martinsen	Ketchikan, Alaska	
30	Tow.	2	40	J. H. Lundgren	Seattle, Wash.	Port Blakely, Wash.
31	Fah.	8	100	Kusma Barcott	Tacoma, Wash.	Everett, Wash.
32	Tow.	3	200	Warner Co. (Del.)	Philadelphia, Pa.	1516 Walnut Street
33	Frt.	2	24	Robert F. Hayman	Manteo, N. C.	Wanchese, N. C.
34	Pas.	1	35	A. W. Olson	Seattle, Wash.	Fletcher Bay, Wash.
35	Frt.	1	8	Thornton O. Stabell	Bridgport, Conn.	South Norwalk, Conn.
36	Fah.	1	570	Alaska Packers Association (Calif.)	San Francisco, Calif.	111 California Street
37	Fah.	2	18	Fred Linquist	Grand Haven, Mich.	507 West Ludington Avenue, Ludington, Mich.
38	Fah.	3	20	New England Fish Co. (Me.)	Boston, Mass.	44 Boston Fish Pier
39	Cod.	22	90	Gorton-Pew Vessels Co. (Mass.)	Gloucester, Mass.	Rowe Square
40	Msc.	1	24	Thomas Jones	Jacksonville, Fla.	Switzerland, Fla.
41	Pas.	2	25	Juneau Ferry & Navigation Co. (Alaska)	Juneau, Alaska	
42	Frt.	1	25	West Coast Fish Co.	Tampa, Fla.	Punta Gorda, Fla.
43	Fah.	5	35	John Otnes	Petersburg, Alaska	
44	Frt.	3	20	Joseph Bernard	Nome, Alaska	Ketchikan, Alaska
45	Cod.	2	15	Carrabelle Fish & Oyster Co. (Fla.)	Apalachicola, Fla.	Carrabelle, Fla.
46	Pas.	2	40	Olé Nygaard	Astoria, Oreg.	Motor Route A
47	Fah.	5	45	T. B. Walker	Erie, Pa.	West Twenty-sixth and Hampton Road
48	Tow.	1	100	J.	Grand Haven, Mich.	East Grand Rapids, Mich.
49	Frt.	2	16	Peter Richardelli	New Orleans, La.	Lockport, La.
50	Pas.	1	18	John Kohl	New York, N. Y.	1231 St. & Harlem River
51	Tow.	1	15	John J. Slien	Marshfield, Oreg.	North Bend, Oreg.
52	Msc.	2	25	A. A. Richardson	Georgetown, S. C.	Columbia, S. C.
53	Tow.	4	150	Chesley Tug & Barge Co. (Wash.)	Seattle, Wash.	Ferry Dock
54	Fsh.	2	20	Otto Christiansen	Seward, Alaska	Bethel, Alaska
55	Fsh.	1	540	George J. Jackson	San Francisco, Calif.	1425 Pacheco Street
56	Tow.	1	50	State of New York	Buffalo, N. Y.	Bureau of Canals, foot Porter Avenue
57	Fer.	5	500	State of New York	New York, N. Y.	Wards Island, N. Y.
58	Fah.	5	20	Booth Fisheries Co. (Del.)	Seattle, Wash.	Pier 11B, foot Wall Street
59	Tow.	2	60	J. O. Ashman	Louisville, Ky.	Paducah, Ky.
60	Pas.	2	540	D. H. Monstad	Los Angeles, Calif.	505 South Broadway, Redondo Beach, Calif.
61	Tow.	1	120	J. O. Ashman	Paducah, Ky.	1280 South Sixth Street
62	Tow.	2	150	do	Louisville, Ky.	Paducah, Ky.
63	Fsh.	1	12	Alaska-Pacific Salmon Corporation (Del.)	Ketchikan, Alaska	
64	Pas.	1	20	George Rapuzzi	Skagway, Alaska	
65	Fah.	3	27	Dunbar-Dukate Co. (La.)	New Orleans, La.	New Orleans Bank Building
66	Ptl.	1	165	State of Connecticut	Hartford, Conn.	Capitol Building
67	Msc.	0	12	Charles Weidle	Wrangell, Alaska	Meyers Chuck, Alaska
68	Frt.	1	40	Hans Severen	Seward, Alaska	Illiana, Alaska
69	Fsh.	1	12	Andrew A. Rosness	Juneau, Alaska	Box 2317
70	Tow.	2	100	Atlantic Gulf & Pacific Co. (W. Va.)	New York, N. Y.	15 Park Row

* Formerly slip. Pleasure.
 † Formerly ga. s. John A. Baker.
 ‡ Formerly ga. s. Nellie H.

§ Formerly U. S. Navy ga. s. No. 2864.
 ¶ Formerly Japanese ga. s. Tennessee.
 ** Formerly ga. s. Emily May.

Line No.	Official No.	Signal letters	Rig	Name of vessel	Tonnage		Register dimensions			When built	Where built
					Gross	Net	Length	Breadth	Depth		
					Feet						
1	228096		Ga. s.	Tessibel	9	5	31.7	10.7	2.5	1929	Golden Meadow, La.
2	228047		Ga. w.	Tex	17	17	61.2	12.1	1.3	1929	Miller, Ohio
3	98183		Ga. s.	Texaco	14	9	42.4	13.3	4.6	1901	Patchogue, N. Y.
4	218907		Ga. s.	Texaco 80	13	11	37.4	10.5	5.6	1913	New York, N. Y.
5	218833	LJHN	Ol. s.	TEXACO 124	226	128	94.5	23.0	10.3	1917	Bath, Me.
6	218876	LJMG	Ol. s.	TEXACO 125	226	128	94.5	23.0	10.3	1917	do.
7	77319		Ga. s.	Texaco 144	44	33	69.3	19.6	6.3	1896	Patchogue, N. Y.
8	218001	LQWV	Ol. s.	TEXACO 145	484	324	147.7	30.1	12.4	1919	Bath, Me.
9	218187	LRJP	Ol. s.	TEXACO 146	484	324	147.7	30.1	12.4	1919	do.
10	218416	LRTC	Ol. s.	TEXACO 147	484	324	147.7	30.1	12.4	1919	do.
11	207000		Ga. s.	Texas	8	6	35.3	12.5	2.3	1907	Matagorda, Tex.
12	214862		Ga. s.	Texas	23	16	43.7	14.4	6.0	1917	Tacoma, Wash.
13	219871		Ga. s.	Texas	44	30	64.2	14.7	7.1	1920	Los Angeles, Calif.
14	223310		Ga. s.	Texas	15	11	45.5	9.4	3.6	1908	Saint Joseph, Mich.
15	204124		Ol. s.	Texoll	34	17	57.0	14.6	6.3	1906	Boston, Mass.
16	76564		Ol. s.	Texoll No. 2	15	10	41.8	14.6	4.5	1885	Glenwood, N. Y.
17	202836		Ol. s.	Thad Street	90	56	53.4	21.6	10.5	1906	Essex, Mass.
18	206698		Ga. s.	Thalassa	11	11	37.1	11.0	3.4	1909	Warren, R. I.
19	221495		Ga. s.	That's All	10	10	35.2	10.7	2.9	1913	Boston, Mass.
20	229830		Ga. s.	The Bantam	11	10	39.7	9.0	2.6	1930	Big Stone City, S. D.
21	224351		Ga. s.	The Boys	78	44	102.0	17.0	6.4	1924	Morhead City, N. C.
22	229120		Ga. s.	The Boys	6	5	35.0	9.0	2.4	1927	Marshallburg, N. C.
23	148856		Ga. s.	The Chalfont	15	14	49.6	15.0	4.4	1900	Atlantic City, N. J.
24	222690		Ga. s.	The Dalles	9	6	40.0	10.6	3.6	1926	St. Paul, Minn.
25	212960		Ga. s.	The Estero	44	26	52.8	15.5	2.8	1915	Estero, Fla.
26	227832		Ol. s.	The Friars	57	16	74.7	18.4	8.3	1928	Friendship, Me.
27	210917		Ol. s.	The Grant	15	8	41.3	11.0	6.7	1913	San Diego, Calif.
28	127518		Ga. s.	The Grayling	21	19	48.5	15.5	5.5	1901	Baltimore, Md.
29	145750	KNDH	Ga. s.	The Hermitage	10	9	33.5	10.6	4.3	1896	South Boston, Mass.
30	213463		Ga. s.	The Mist	6	5	26.0	8.0	3.3	1915	Sturgeon Bay, Wis.
31	209900		Ga. s.	The Moravian	14	9	38.1	10.5	5.2	1912	Seattle, Wash.
32	224064		Ol. s.	The Moravian	55	43	57.3	17.3	7.0	1924	Bethel, Alaska
33	210491		Ga. s.	The Only Ore	12	8	40.8	11.0	4.5	1911	New York, N. Y.
34	229419		Ga. s.	The Oregon	16	11	43.3	10.6	4.5	1930	Astoria, Oreg.
35	216966		Ga. s.	The Owl	19	12	45.4	14.9	4.9	1918	Portland, Me.
36	226862		Ol. s.	The Rogue	60	40	64.5	28.3	6.2	1927	St. Helena, Oreg.
37	224208		Ga. s.	The Russell	33	19	56.8	16.0	5.5	1924	Amburg, Va.
38	226264		Ga. s.	The Shadow	14	11	33.5	10.6	4.6	1925	Ellicott Bay, Wis.
39	229730		Ga. s.	The Vikings	14	9	39.5	11.5	5.3	1930	Palo Saco Toa Baja, P. R.
40	148992		Ga. s.	The Wanderer	12	9	41.3	9.0	4.0	1901	Grand Rapids, Mich.
41	91425		Ga. s.	Thelma	25	21	49.5	13.0	5.8	1881	Noank, Conn.
42	200856		Ga. s.	Thelma	9	7	45.0	13.0	3.7	1905	Fitchetts, Va.
43	202497		Ga. s.	Thelma	10	6	39.0	10.5	4.3	1905	Smyrna, N. C.
44	202596		Ga. s.	Thelma	20	17	47.8	17.0	4.1	1905	Fairbank, Md.
45	204454		Ga. s.	Thelma	11	7	35.5	9.7	3.0	1907	Astoria, Oreg.
46	205230		Ga. s.	Thelma	20	13	33.4	12.0	4.2	1905	Seattle, Wash.
47	208485		Ga. s.	Thelma	13	9	47.6	11.2	3.3	1911	Astoria, Oreg.
48	208905		Ga. s.	Thelma	15	9	52.9	13.5	4.1	1911	Velasco, Tex.
49	209139		Ga. s.	Thelma	12	10	42.0	12.0	3.5		Unknown
50	211061		Ga. s.	Thelma	14	11	58.0	14.0	3.9	1913	Irvington, Va.
51	211181		Ol. s.	Thelma	53	28	70.8	17.3	8.3	1913	Essex, Mass.
52	217085		Ga. s.	Thelma	26	17	47.0	13.0	9.3	1899	New London, Conn.
53	222561		Ga. s.	Thelma	18	8	50.9	12.8	6.1	1922	Jonesport, Me.
54	222578		Ga. s.	Thelma	44	35	62.5	20.6	5.0	1922	Atlantic, N. C.
55	225063		Ol. s.	Thelma	10	6	34.0	12.4	3.7	1925	Puget Island, Wash.
56	226239		Ga. s.	Thelma	7	5	30.1	9.0	4.1	1929	Ketchikan, Alaska
57	226804		Ga. s.	Thelma	12	9	33.7	10.3	4.2	1929	Metlakatla, Alaska
58	219978		Ol. s.	Thelma II	32	26	51.5	13.7	6.8	1920	Poulsbo, Wash.
59	220405		Ga. s.	Thelma II	7	5	35.3	10.4	3.5	1920	Mystic, Conn.
60	229970		Ol. s.	Thelma B	16	7	44.2	15.0	3.7	1929	Biloxi, Miss.
61	145969		Ga. s.	Thelma G	10	8	47.6	16.9	3.4	1908	Kinnakeet, N. C.
62	215091		Ga. s.	Thelma M	10	7	31.0	10.8	3.2	1917	Astoria, Oreg.
63	228807		Ga. s.	Thelma M	27	18	54.9	14.7	4.8	1924	Amburg, Va.
64	210496		Ga. s.	Thelma O	17	12	45.0	11.2	5.6	1912	Seattle, Wash.
65	224568		Ga. s.	Thelma S	50	34	60.8	17.1	7.2	1925	Port Blakely, Wash.
66	226430		Ga. s.	Thelma S	7	5	26.3	9.0	3.0	1912	Drummond, Mich.
67	228635		Ga. s.	Thelma Earl	15	8	47.1	12.3	4.3	1924	Deltaville, Va.
68	223494		Ga. s.	Thelma Frances	11	7	42.0	11.0	3.8	1922	Crisfield, Md.
69	224555		Ga. w.	Thelma Ruth	18	18	47.3	16.0	2.6	1925	Hannibal, Ohio
70	148992		Ga. s.	Thelma	12	11	35.6	12.3	4.7	1890	Patchogue, N. Y.

1 Formerly ga. s. Mildred.
 2 Formerly ga. s. No. 5.
 3 Formerly ga. s. Thuban.

4 Formerly st. s. Jessie R.
 5 Formerly ga. s. Palm.

Line No.	Service	Crew	Horse-power	Name of owner	Home port	Address of owner
1	Fsh.	1	35	Southern Shell Fish Co. (La.)	New Orleans, La.	Harvey, La.
2	Tow.	2	100	Ohio River Dredging Co. (Ky.)	Pittsburgh, Pa.	Wurtland, Ky.
3	Pas.	2	70	Conrad Albrecht, Jr.	New York, N. Y.	Bellaire, N. Y.
4	Msc.	1	28	Texas Co. (Del.)	Wilmington, Del.	7 West Tenth Street.
5	Tnk.	5	325	do	do	do
6	Tnk.	5	325	do	do	do
7	Frt.	2	25	do	do	do
8	Tnk.	13	400	do	do	do
9	Tnk.	13	400	do	do	do
10	Tnk.	13	400	do	do	do
11	Fsh.	2	12	J. D. Collier	Galveston, Tex.	Matagorda, Tex.
12	Fsh.	7	35	Emil Johnson	Seattle, Wash.	1425 Warren Avenue.
13	Fsh.	8	35	Ralph C. Goldsberry	San Diego, Calif.	Santee Gardens.
14	Pas.	2	60	Russell B. Eaton	Corpus Christi, Tex.	Port Isabel, Tex.
15	Frt.	3	45	A. C. McLeon & Co.	Rockland, Me.	McLeon Wharf.
16	Frt.	2	40	do	do	do
17	Pit.	4	140	W. L. Anderson	Charleston, S. C.	Boycos Wharf.
18	Oya.	1	24	William F. Goodwin 3d	Providence, R. I.	Saylesville, E. I.
19	Pas.	2	20	Lester Bowling	Philadelphia, Pa.	Elmer, N. J.
20	Pas.	1	40	W. H. Scott, Jr.	Pembina, N. Dak.	Ortonville, Minn.
21	Fsh.	20	100	O. C. Coddington, estate of	Beaufort, N. C.	Charlotte, N. C.
22	Fsh.	2	28	Martin T. Lewis	do	Harkers Island, N. C.
23	Pas.	2	30	Lewis S. Adams	Philadelphia, Pa.	151 Inlet Avenue, Atlantic City, N. J.
24	Pas.	1	30	Carl O. Muller	St. Paul, Minn.	Taylor's Falls, Minn.
25	Frt.	3	48	Charles E. Farber	Tampa, Fla.	Clewiston, Fla.
26	Cod.	7	100	John M. Hathaway	New Bedford, Mass.	120 Mill Street.
27	Frt.	2	45	Hermosa Amusement Corporation (Calif.)	San Francisco, Calif.	Mills Building.
28	Frt.	2	25	Mary Elizabeth Hayden	Alexandria, Va.	Coast, Va.
29	Pas.	1	40	Howard N. Smith	Philadelphia, Pa.	Cape May, N. J.
30	Msc.	2	10	Ernest P. Nobel	Milwaukee, Wis.	Sawyer, Wis.
31	Msc.	2	20	Society of United Brethren for Propagating the Gospel among the Heathen (Pa.)	Pittsburgh, Pa.	Bethel, Alaska.
32	Pas.	2	60	Moravian Mission of North America (Pa.)	Seward, Alaska	Do.
33	Tow.	2	50	Central Dredging Co. (Ohio)	Norfolk, Va.	445 West York Street.
34	Pit.	2	225	Oregon State Fish Commission	Astoria, Oreg.	Portland, Oreg.
35	Frt.	1	25	Franklin C. Smith	Portland, Me.	South Portland, Me.
36	Fer.	5	65	State of Oregon (Oreg.)	Marshfield, Oreg.	Care State Highway Commission.
37	Oya.	2	36	A. L. Marshall	Crisfield, Md.	Tylerton, Md.
38	Fsh.	3	16	Milton E. Anderson	Milwaukee, Wis.	Sturgeon Bay, Wis.
39	Frt.	3	100	German Negron	San Juan, P. R.	Hato Rey, P. R.
40	Pas.	2	65	Isaac W. Rhoads	Philadelphia, Pa.	Holstein and Jefferson Streets, Bridgeport, Pa.
41	Msc.	3	64	Charles Kriser	New York, N. Y.	Flushing, N. Y.
42	Fsh.	2	24	Wm. L. Taylor	Newport News, Va.	Seaford, Va.
43	Tow.	2	24	J. E. Bowen	New Bern, N. C.	Bridgetown, N. C.
44	Oya.	3	30	Arthur Windfohr	Philadelphia, Pa.	Port Norris, N. J.
45	Msc.	1	22	Percy O. Anderson	Astoria, Oreg.	Stella, Wash.
46	Tow.	2	30	James Hutcheon	Tacoma, Wash.	2707 North Sixteenth Street.
47	Fsh.	1	35	Columbia River Packers Association (Oreg.)	Astoria, Oreg.	Foot Strth Street.
48	Tow.	2	100	Culver Shell Dredging Co. (Tex.)	Galveston, Tex.	Matagorda, Tex.
49	Pas.	2	24	John Enslin	New York, N. Y.	57 Howlett Court, Babylon, N. Y.
50	Oya.	2	15	B. B. Lewis	Rodville, Va.	Sharps, Va.
51	Cod.	12	60	Martin L. Welch	Gloucester, Mass.	25 Chestnut Street.
52	Pas.	2	26	Antonio Cappadona	New York, N. Y.	522 Henry Street (E.)
53	Frt.	2	37	N. F. Treastben Co. (Me.)	Portland, Me.	37 Customhouse Wharf.
54	Frt.	2	60	Everett Miles	Cape Charles, Va.	Saxin, Va.
55	Fsh.	1	16	Tover Trygve	Astoria, Oreg.	Westport, Oreg.
56	Fsh.	1	20	T. H. Paulsen	Ketchikan, Alaska	do
57	Fsh.	3	15	Benjamin Ridley	do	Metlakatla, Alaska.
58	Fsh.	3	45	Martin Walstrand	Seattle, Wash.	126 West Florentia Street.
59	Frt.	1	25	Toney Brown	New London, Conn.	14 Spring Street.
60	Oya.	4	24	Antonio Filipich	Gulfport, Miss.	Biloxi, Miss.
61	Frt.	2	18	John T. Leonard & Sons	Charleston, S. C.	4 Broad Street.
62	Fsh.	3	20	Sigurd Klabo	Petersburg, Alaska	do
63	Frt.	2	35	R. W. Obermer	Washington, D. C.	3513 Illinois Avenue.
64	Tow.	2	50	Pacific Tow Boat Co. (Wash.)	Seattle, Wash.	2414 Iowa Avenue.
65	Fsh.	3	110	Libby, McNeill & Libby (Me.)	do	24 Hamlin Street.
66	Fsh.	2	20	James S. T. Williams	Sault Ste. Marie, Mich.	Nashbrway, Mich.
67	Frt.	2	24	Charles Howard Charnock	Rodville, Va.	Tangier, Va.
68	Frt.	2	24	Lena M. Miles	Crisfield, Md.	Route No 2.
69	Fer.	2	16	Arch Riggensbach	Cincinnati, Ohio	Hannibal, Ohio.
70	Pas.	1	15	Felix Wertheimer	New York, N. Y.	254 Fourth Avenue.

6 Formerly ga. s. John H.
 7 Formerly ga. s. Hortense.
 8 Formerly U. S. Navy ga. s. 1140.

9 Formerly ga. y. Cicouia,
 10 Formerly ga. s. Marian.

Line No.	Official No.	Signal letters	Rig	Name of vessel	Tonnage		Register dimensions			When built	Where built
					Gross	Net	Length	Breadth	Depth		
					Feet						
1	228298		Ol. s.	Theo E.	72	49	61.2	13.2	3.6	1929	Tacoma, Wash.
2	145202		Ga. s.	Theo. Fletcher	24	23	49.0	13.0	4.0	1879	Bay Shore, N. Y.
3	228784		Ga. s.	Theodora	21	17	44.4	12.5	4.7	1929	Metlakatla, Alaska.
4	116067		Ol. s.	Theodore Foss	170	133	113.6	23.0	9.6	1900	Alameda, Calif.
5	145461		Ga. s.	Theodore Houghwaut	14	13	45.0	15.0	3.6	1887	Nansemond County, Va.
6	145908		Ga. s.	Theodore Roosevelt	14	13	60.6	13.5	4.0	1901	Patchogue, N. Y.
7	145914		Ga. s.	Theodore Roosevelt	61	40	64.2	23.5	5.5	1901	San Francisco, Calif.
8	280404		Ol. s.	Theodios	21	14	41.4	13.4	5.6	1930	Fernandina, Fla.
9	201089		Ga. s.	Theotiste	11	9	50.2	10.6	3.4	1904	St. Louis, Mo.
10	202101		Ga. s.	Theresa	14	10	59.8	11.8	3.7	1904	Port Republic, N. J.
11	208327		Ga. s.	Theresa	9	6	36.0	9.8	3.6	1910	Astoria, Oreg.
12	224781		Ga. s.	Theresa L.	14	11	38.5	12.2	4.4		Unknown
13	225586		Ol. s.	Theresa S.	43	29	58.5	13.8	7.4	1926	Dockton, Wash.
14	3282		Ga. s.	Theresa E. O'Neal	26	24	53.6	13.0	4.7	1886	St. Michaels, Md.
15	209210		Ga. s.	Thimble Islands	17	12	39.0	13.0	4.4	1911	Northport, N. Y.
16	145945		Ga. s.	Thistle	23	11	54.0	13.1	3.9	1903	Biloxi, Miss.
17	211980		Ol. s.	Thomas, Jr.	10	10	50.0	8.0	3.5	1914	Bowling Green, Ky.
18	228353		Ga. s.	Thomas D.	10	7	36.9	9.6	3.2	1913	Ontonagon, Mich.
19	145791		Ol. s.	Thomas H.	77	53	70.2	19.1	8.9	1898	Tottenville, N. Y.
20	226790		Ol. s.	Thomas J. II.	49	33	59.1	16.0	7.8	1927	Port Blakely, Wash.
21	227909		Ol. s.	Thomas S.	25	11	32.0	16.6	4.1	1928	Pascagoula, Miss.
22	222859		Ga. w.	Thomas T.	19	14	56.8	11.4	2.8	1923	Calhoun, Ky.
23	145498		Ga. s.	Thomas Blades	26	18	62.0	17.6	5.1	1898	St. Michaels, Md.
24	202283		Ga. s.	Thomas Martindale	12	11	42.3	13.7	4.4	1905	Somers Point, N. J.
25	224322		Ol. s.	Thomas Minnock	25	17	49.0	13.6	4.6	1928	Athens, N. Y.
26	145470		Ol. s.	Thomas A. Rogers	27	19	54.6	17.2	5.5	1887	Camden, N. J.
27	220975		Ga. w.	Thos. B. Florence (composite)	95	67	97.5	20.6	4.3	1875	St. Louis, Mo.
28	223180	MFGK	Ol. s.	Thomas C. McNeal	219	117	127.0	21.1	9.8	1923	Solomons, Md.
29	212999		Ga. s.	Thomas E. Oliver	12	8	35.9	14.4	3.7	1914	River Spring, Md.
30	145991		Ga. s.	Thomas E. Taylor	10	9	50.0	15.2	4.1	1891	Solomons Island, Md.
31	225271		Ga. s.	Thomas E. Welles	80	71	81.2	21.7	9.6	1923	Pensacola, Fla.
32	217922		Ol. s.	Thos. E. Wilson	67	37	70.0	13.1	3.0	1919	Tacoma, Wash.
33	206307		Ga. s.	Thomas F. Jubb	43	26	65.5	20.0	5.5	1909	Weems, Va.
34	145316		Ga. s.	Thomas H. Kirby	27	22	61.1	17.6	5.1	1882	St. Michaels, Md.
35	24896		Ga. s.	Thomas J. Hickman	9	8	42.7	12.8	3.2	1871	Crisfield, Md.
36	224810		Ga. s.	Thomas J. Sherman	77	69	85.2	22.3	10.2	1924	Millville, Fla.
37	201529		Ol. s.	Thos. R. Coyne	86	58	72.6	20.4	9.1	1904	Athens, N. Y.
38	202699		Ga. s.	Thomas S. Martin	33	23	49.5	13.3	5.3	1906	Cappahosic, Va.
39	220146		Ol. s.	Thomas W. Carroll	29	16	56.7	14.5	5.8	1920	New Point, Va.
40	4023		Ga. s.	Thomas F. J. Howlett	48	28	71.3	22.0	7.1		Unknown
41	214296		Ol. s.	Thomaston	34	19	60.3	15.7	6.8	1916	Thomaston, Me.
42	76383		Ga. s.	Thompson Bros.	12	10	47.7	13.8	3.0	1883	Handsboro, Miss.
43	215914		Ol. s.	Thomais A.	11	7	41.0	12.0	4.0	1917	Chicago, Ill.
44	209092		Ol. s.	Thor	12	8	32.4	10.6	4.1	1911	East San Pedro, Calif.
45	224713		Ol. s.	Thor	58	25	62.0	17.2	8.0	1925	Tacoma, Wash.
46	202185		Ga. s.	Thora	8	5	38.0	11.2	2.5	1906	Seattle, Wash.
47	227725		Ga. s.	Thora	9	6	33.1	9.5	4.4	1928	do
48	220132		Ga. s.	Thoris	13	9	38.5	10.8	4.0	1915	Sault Ste. Marie, Mich.
49	225623		Ga. s.	Thousand Islander	14	10	57.0	10.2	5.2	1926	Alexandria Bay, N. Y.
50	209713		Ga. s.	Thrasher	34	18	55.3	14.0	6.7	1912	Oakland, Calif.
51	221011		Ga. s.	Thrasher	13	9	39.0	11.6	4.1	1920	Lakebay, Wash.
52	220321		Ol. s.	T & I & I	42	21	64.5	16.8	7.8	1909	Damariscotta, Me.
53	145435		Ga. s.	Three Brothers	9	5	39.2	11.8	3.0	1915	Empire, La.
54	207146		Ga. s.	Three Brothers	18	12	39.7	13.3	4.5	1910	Dockton, Wash.
55	210457		Ga. s.	Three Brothers	9	6	34.0	10.0	4.0	1909	Manitowoc, Wis.
56	212226		Ga. s.	Three Brothers	15	10	36.4	12.5	3.6	1914	San Blas, Fla.
57	214132		Ga. s.	Three Brothers	13	10	43.1	13.2	3.4	1916	Stratford, Conn.
58	222496		Ga. s.	Three Brothers	15	10	48.3	14.1	4.1	1923	Crisfield, Md.
59	223705		Ga. s.	Three Brothers	10	8	36.1	11.3	4.0	1924	Fairton, N. J.
60	227185		Ol. s.	Three Bros.	19	10	53.6	12.0	4.1	1926	Mount Vernon, Ala.
61	220564		Ol. s.	Three Brothers	17	11	45.4	13.3	4.0	1931	St. Marys, Ga.
62	218326		Ga. s.	Three Brothers II	13	12	33.0	9.8	4.2	1919	Pontwater, Mich.
63	212070		Ga. s.	Three Friends	12	11	37.8	12.0	3.9	1914	Wildwood, N. J.
64	203422		Ga. s.	Three Nicks	20	13	39.5	12.7	4.6	1911	Tacoma, Wash.

¹ Formerly st. s. Shellkof.

² Formerly ga. s. Beattie Reed.

³ Formerly ga. s. Sealight No. 33.

⁴ Formerly st. s. Thomas Flannery.

⁵ Formerly U. S. Engineer ga. w. Thos. B. Florence.

Line No.	Service	Crew	Horse-power	Name of owner	Home port	Address of owner
1	Fsh.	9	b 135	Pacific American Fisheries (Me.)	Seward, Alaska	South Bellingham, Wash.
2	Frt.	10	35	Samuel A. Lewis	Cape Charles, Va.	Chincoteague, Va.
3	Fsh.	5	30	Edward Benson, Jr.	Ketchikan, Alaska	Metlakatla, Alaska
4	Fsh.	12	400	Foss Launch & Tug Co. (Wash.)	Los Angeles, Calif.	400 Dock Street, Tacoma, Wash.
5	Frt.	2	10	Joseph White	Norfolk, Va.	Route 1, R. F. D., Box 23 A, Portsmouth, Va.
6	Oys.	1	40	William Rudolph	New York, N. Y.	West Sayville, N. Y.
7	Frt.	1	50	R. E. E. Anderson	San Francisco, Calif.	Pier 10,
8	Fsh.	2	b30	John Tsagaris	Fernandina, Fla.	17 Third Street,
9	Fsh.	2	b 50	Emma Livingston	Tampa, Fla.	Newberry, Fla.
10	Pas.	2	34	George P. Greenway	Philadelphia, Pa.	Margate City, N. J.
11	Pas.	1	25	Percy Hayes	Astoria, Oreg.	Kelso, Wash.
12	Pas.	3	35	Osceola Fishing Club (N. Y.)	New York, N. Y.	605 East One hundred and thirty-sixth Street,
13	Fsh.	8	67	Michael Sarunich	Seattle, Wash.	Port Blakely, Wash.
14	Oys.	6	45	Robert L. O'Neal	Philadelphia, Pa.	Port Norris, N. J.
15	Oys.	2	35	Elijah S. Ball	New Haven, Conn.	65 East Pearl Street,
16	Fsh.	6	20	Theo Chauvin	Galveston, Tex.	2002 Avenue E,
17	Pas.	3	25	James F. Hope	Louisville, Ky.	Morgantown, Ky.
18	Pas.	2	32	John Hawley	Marquette, Mich.	Ontonagon, Mich.
19	Tow.	5	285	Haakonson Towing & Transportation Co. (N. Y.)	New York, N. Y.	23 Pearl Street,
20	Tow.	4	90	Thomas Jacobson	Port Townsend, Wash.	Care Port Townsend Mercantile Co.
21	Fsh.	1	b 35	Annie Borden	Gulfport, Miss.	1201 East Beach Street, Biloxi, Miss.
22	Tow.	2	40	Florida Short Route Ferry Co. (Ky.)	Louisville, Ky.	Henderson, Ky.
23	Frt.	2	24	W. R. Callia	Reedville, Va.	Deltaville, Va.
24	Fsh.	2	24	Marie A. Peterson	Philadelphia, Pa.	214 West First Avenue, North Wildwood, N. J.
25	Tow	3	b 200	Ulster Davis (N. Y.)	Albany, N. Y.	Benzolaer, N. Y.
26	Tnk.	1	45	R. C. Brown	Norfolk, Va.	Ferrin, Va.
27	Frt.	12	100	Albert M. Lanina	Baton Rouge, La.	Natchez, Miss.
28	Fsh.	32	b 300	McNeal Edwards Co. (Va.)	Reedville, Va.	Tilghman, Md.
29	Frt.	2	15	Roland L. Rude	Baltimore, Md.	South Creek, N. C.
30	Frt.	2	16	Lucy Day	Washington, N. C.	813 South Falstaff Street,
31	Fsh.	9	b 43	E. E. Saunders & Co. (Fla.)	Pensacola, Fla.	South Bellingham, Wash.
32	Fsh.	7	150	Pacific American Fisheries (Me.)	Ketchikan, Alaska	Shady side, Md.
33	Frt.	4	60	Thomas B. Hallock	Baltimore, Md.	Heiserville, N. J.
34	Oys.	3	36	Benjamin D. Trout	Philadelphia, Pa.	Willis Wharf, Va.
35	Oys.	1	16	H. S. Riggan	Cape Charles, Va.	Millville, Fla.
36	Fsh.	10	60	St. Andrews Bay Lumber Co. (Fla.)	Pensacola, Fla.	44 Whitehall Street,
37	Tow.	1	240	Frank L. Coyne	New York, N. Y.	Yorktown, Va.
38	Oys.	1	50	J. W. Hornsby	Newport News, Va.	Portsmouth, Va.
39	Frt.	3	60	Wainwright Ayers Co. (Va.)	Norfolk, Va.	Merchantville, N. J.
40	Oys.	10	50	John Flynn	Philadelphia, Pa.	Low Street,
41	Cod.	6	60	United Ball Lot (Mass.)	Gloucester, Mass.	Bon Secour, Ala.
42	Fsh.	2	20	James L. Huffskle	Mobile, Ala.	228 North La Salle Street,
43	Wld.	1	30	National Brick Co.	Chicago, Ill.	San Pedro, Calif.
44	Pas.	2	18	Carl Jorgensen	Los Angeles, Calif.	Seattle, Wash.
45	Fsh.	13	90	E. S. Lund	Tacoma, Wash.	55 Lenora Street,
46	Fsh.	2	15	Lars Hanson	Petersburg, Alaska	Cheboygan, Mich.
47	Fsh.	1	15	Henry Ellison	Seattle, Wash.	Alexandria Bay, N. Y.
48	Pas.	2	20	Ross J. Bell	Port Huron, Mich.	
49	Pas.	1	180	Combined Thousand Island Boat Tours (N. Y.)	Cape Vincent, N. Y.	
50	Fsh.	3	50	Alaska Packers Association (Calif.)	San Francisco, Calif.	111 California Street,
51	Tow.	1	30	C. H. Dunham	Seattle, Wash.	Brimnon, Wash.
52	Fsh.	8	75	John Pray Salvadore	Vineyard Haven, Mass.	
53	Pas.	3	18	Frank Stiles	Miami, Fla.	220 North West Tenth Street,
54	Fsh.	1	35	Fred Friday	Juneau, Alaska	Kaka, Alaska.
55	Fsh.	4	36	Paul Jensen	Grand Haven, Mich.	2138 Torrent Street, Muskegon, Mich.
56	Frt.	1	24	J. H. Laird	Tampa, Fla.	West Bay, Fla.
57	Pas.	2	30	H. W. Vreeland	New York, N. Y.	Bayonne, N. J.
58	Frt.	1	24	Edward S. Pruitt	Cape Charles, Va.	Tangier, Va.
59	Fsh.	1	40	Addison A. Whiticar	Philadelphia, Pa.	Fortescue, N. J.
60	Tow.	4	b 100	O. M. Simms	Mobile, Ala.	Box 1421,
61	Tow.	2	60	Gray Towing Co. (Ga.)	Brunswick, Ga.	1710 Gloucester Street,
62	Fsh.	2	16	Nels Larsen	Grand Haven, Mich.	Pentwater, Mich.
63	Fsh.	3	18	John Sorensen	Philadelphia, Pa.	126 East Davis Avenue,
64	Fsh.	7	20	Alaska Consolidated Canneries (Del.)	Ketchikan, Alaska	Wildwood, N. J.

* Formerly st. s. (s James McAlister.
 † Automatic.
 ‡ Formerly schooner Carmita.

* Formerly ga. s. L. T. Liddle.
 * Formerly U. S. Coast Guard ga. s. Mate Morovich.

Line No.	Official No.	Signal letters	Rig	Name of vessel	Tonnage		Register dimensions			When built	Where built
					Gross	Net	Length	Breadth	Depth		
1	207293		Ga. s.	Three Sisters	7	5	41.7	10.5	2.9	1909	Crisfield, Md.
2	213715		Ga. s.	Three Sisters	5	5	25.4	7.8	2.3	1914	Little Swamico, Wis.
3	223584		Ga. s.	Three Sisters	25	17	55.1	12.8	5.1	1918	Brooklyn, N. Y.
4	228619		Ol. s.	Three Sisters	73	53	104.3	15.0	2.1	1917	do.
5	228719		Ga. s.	Three Sisters	25	15	55.1	14.8	4.9	1926	Palmer, Va.
6	227090		Ga. s.	Three Sons	12	8	35.8	11.0	4.3		Unknown
7	203026		Ga. s.	Three Star	11	8	45.0	10.5	3.9	1908	Seattle, Wash.
8	213441		Ol. s.	Thurrow	61	55	60.0	14.2	3.7	1915	Lake Bay, Wash.
9	216155		Ga. s.	Thursolde	9	8	42.0	8.2	2.7	1892	Brooklyn, N. Y.
10	204357		Ga. s.	Tiana	12	10	41.2	13.0	4.0	1907	Tottenville, N. Y.
11	214967		Ga. s.	Tiber	8	5	36.3	10.8	4.3	1916	Los Angeles, Calif.
12	228048		El. s.	TIDEMOTOR	531	323	182.3	31.1	11.2	1929	Chester, Pa.
13	220116	MJOW	Ol. s.	TIDE WATER	8,812	5,302	489.6	66.0	36.8	1930	do.
14	230171	MJDH	Ol. s.	TIDE WATER ASSOCIATED	8,812	5,302	489.6	66.0	36.8	1930	do.
15	145941		Ga. s.	Tidings	17	11	40.5	11.7	5.4	1902	Seattle, Wash.
16	226320		Ga. s.	Tige	8	6	34.8	9.7	3.9	1928	Marysville, Wash.
17	214016		Ol. s.	Tiga	27	7	53.1	10.6	4.1	1916	Dubuque, Iowa
18	214734		Ga. s.	Tiger	39	31	55.9	15.3	7.0	1917	Tacoma, Wash.
19	218626		Ga. s.	Tiger	15	10	52.3	14.5	4.2	1919	Empire, Ore.
20	204134		Ga. s.	Tillacum	15	10	44.0	11.8	4.4	1907	Douglas, Alaska
21	208317		Ga. s.	Tillcum	14	10	40.0	12.2	4.6	1911	Seattle, Wash.
22	221312		Ga. s.	Tillcum	8	7	34.3	9.3	4.2	1920	do.
23	211325		Ga. s.	Tillie H.	7	5	33.0	10.0	4.0	1913	Manitowoc, Wis.
24	226592		Ol. s.	Tillie M.	25	24	48.0	14.4	7.5	1927	Aberdeen, Wash.
25	208216		Ol. s.	Tillie W.	15	10	48.0	13.0	4.9	1910	Oakland, Calif.
26	209756		Ga. s.	Tillikum	12	8	37.9	10.8	4.9	1912	Los Angeles, Calif.
27	215954		Ga. s.	Tillikum	24	21	47.0	12.4	6.2	1918	Seattle, Wash.
28	226354		Ga. s.	Timballer	11	5	36.2	11.7	2.6	1911	Cut Off, La.
29	218418		Ga. s.	Time	10	7	30.9	11.0	5.8	1915	Everett, Wash.
30	226116		Ga. s.	Time	13	7	46.6	11.2	3.5	1921	Palmer, Va.
31	209327		Ga. s.	Timer	10	10	28.0	9.6	2.6	1906	Marinette, Wis.
32	226390		Ga. s.	Timothy Bateman	56	47	71.4	21.8	6.3	1927	Leesburg, N. J.
33	214331		Ga. s.	Timpanogos	11	5	36.0	12.0	4.4	1916	Brooklyn, Me.
34	211826		Ga. s.	Tideco	13	9	39.7	10.3	3.6	1910	Lake Shore, Md.
35	225583		Ga. s.	Tinkabob	12	9	38.2	10.5	4.3	1926	New Haven, Conn.
36	221000		Ga. s.	TIN PAN	8	6	28.3	8.0	3.3	1906	Clinton, Iowa
37	224196		Ol. w.	Tiolene	39	26	64.8	15.6	2.7	1924	Madison, Ind.
38	226371		Ga. p.	Ti-Orwell	17	11	51.0	14.7	2.3	1925	Ticonderoga, N. Y.
39	205754		Ga. s.	Titania	34	23	64.2	14.7	5.1	1911	Bayonne, N. J.
40	224611		Ga. s.	Titanic	22	19	36.0	9.4	3.0	1925	Louisville, Ky.
41	220898		Ga. s.	Toby	13	11	33.3	12.4	3.7	1910	Bay Shore, N. Y.
42	202630		Ga. s.	Togo	14	8	47.1	14.7	4.9	1905	Dennysville, Me.
43	207358		Ga. s.	Togo	7	6	32.8	8.5	3.8	1906	Holland, Mich.
44	221654		Ga. w.	Togo	18	16	57.9	14.5	2.3	1921	Point Marion, Pa.
45	204305		Ga. s.	Tokab-Lou	14	10	42.7	10.4	3.4	1907	Seattle, Wash.
46	200089		Ga. s.	Tokeland	12	8	51.0	14.0	3.0	1909	South Bend, Wash.
47	202636		Ga. s.	Toko Point	11	8	51.0	14.0	3.0	1906	do.
48	225050		Ol. s.	TOLEDO	95	64	74.0	19.0	9.9	1921	Newport News, Va.
49	225407		Ga. s.	Tolo	8	6	32.8	9.7	3.4	1921	Juneau, Alaska
50	211122		Ga. w.	Tom	7	7	38.5	8.1	3.0	1907	Hannibal, Ohio
51	222951		Ga. w.	Tom	45	29	74.1	16.0	4.0	1923	Nashville, Tenn.
52	208234		Ol. s.	Tom II	51	35	80.5	19.0	4.5	1910	Madisonville, La.
53	111288		Ol. s.	Tom and Al	88	71	84.9	17.8	8.6	1910	Ballard, Wash.
54	226404		Ga. s.	TOM AND MACK	20	20	45.1	16.3	3.3	1927	Greenville, Miss.
55	225327		Ol. s.	Tom and Jean	74	62	64.9	21.0	9.0	1917	Gayman Island, British West Indies.
56	220820		Ga. s.	Tomaru	25	17	53.3	12.1	5.8	1927	Honolulu, T. H.
57	228110		Ga. c.	Tom Booy	25	25	60.0	16.0	2.8	1922	Pittsburgh, Pa.
58	220630		Ga. c.	Tom Buoy No. 2	27	27	60.0	17.1	2.9	1920	Crucible, Pa.
59	225026		Ga. w.	Tom Push	33	13	56.7	12.0	3.3	1925	Calhoun, Ky.
60	100915		Ga. s.	Tom Wegan	14	13	35.5	15.2	3.9	1892	Patchogue, N. Y.
61	220541		Ga. s.	Tomboy	7	5	31.0	9.4	3.4	1920	Metlakatla, Alaska
62	223547		Ol. s.	Tommy	25	17	45.8	13.5	6.4	1920	Seattle, Wash.
63	220942		Ga. s.	Tommy H.	7	6	32.0	10.2	3.6	1920	Beach Haven, N. J.
64	222573		Ga. s.	To Me	10	8	37.0	9.2	3.9	1922	Seattle, Wash.
65	224562		Ol. s.	Tomoka	79	71	64.9	21.5	4.7	1925	Arlington, Fla.
66	220063		Ol. s.	TOMPADA	291	224	147.5	20.1	10.8	1920	Erie, Pa.
67	216940		Ga. s.	Tongass	63	50	65.7	17.6	7.9	1918	Tacoma, Wash.
68	220820		Ol. s.	Tongass	54	36	61.7	16.7	8.0	1920	Seattle, Wash.
69	207709		Ga. s.	Tonka	17	11	40.5	21.0	4.0	1910	do.

1 Formerly U. S. Navy ga. s. 2063.
2 Formerly U. S. Navy subchaser 34.

3 Formerly ga. s. Owensboro.
4 Formerly ga. s. Jerry, jr.

Line No.	Service	Crew	Horse-power	Name of owner	Home port	Address of owner
1	Oys.	1	20	Ray Merritt.....	Cape Charles, Va.	Chincoteague, Va.
2	Fsh.	1	8	Charles O. Cornell.....	Milwaukee, Wis.	Green Bay, Wis.
3	Frt.	1	50	E. L. Taylor.....	Norfolk, Va.	213 Chesterfield Boulevard.
4	Cod.	14	100	Lemuel Firth.....	Gloucester, Mass.	199 Washington Street.
5	Frt.	2	36	W. E. Machen.....	Newport News, Va.	Moback, Va.
6	Frt.	2	8	S. J. Muir.....	Baltimore, Md.	1435 Boyle Street.
7	Pas.	1	25	Vivian Grubb.....	Seattle, Wash.	712 North Thirty-fourth Street.
8	Fer.	3	60	Horluck Transportation Co. (Wash.).....	do.	Port Orchard, Wash.
9	Pas.	1	26	Yount-Lee Oil Co. (Tex.).....	Port Arthur, Tex.	Beaumont, Tex.
10	Frt.	1	20	Stillman-Delehanty-Ferris Co. (N. J.).....	New York, N. Y.	Jersey City, N. J.
11	Tow.	1	30	Union Oil Co. of California (Calif.).....	Los Angeles, Calif.	Union Oil Building.
12	Tnk.	11	310	Tide Water Oil Co. (N. J.).....	New York, N. Y.	Whitehall Building.
13	Tnk.	36	2,900	Tide Water Associated Transport Corporation (Del.).....	Wilmington, Del.	7 West Tenth Street.
14	Tnk.	36	2,900	do.....	do.	Do.
15	Fsh.	3	45	Pacific American Fisheries (Me.).....	Seattle, Wash.	South Bellingham, Wash.
16	Tow.	1	20	D. Tallman.....	do.	Marysville, Wash.
17	Tow.	3	100	Joseph P. Trudell.....	Baton Rouge, La.	524 Lafayette Street.
18	Fsh.	10	50	Andro Kullis.....	Seattle, Wash.	Bellingham, Wash.
19	Tow.	1	50	Port of Umpqua (Oreg.).....	Marshfield, Oreg.	Reedsport, Oreg.
20	Fsh.	1	30	Ernest Felton.....	Juneau, Alaska	Hoonah, Alaska.
21	Fsh.	2	20	Peter E. Neilson.....	Unalaska, Alaska.	Banak, Alaska.
22	Fsh.	2	5	George W. Heald.....	Wrangell, Alaska.	
23	Pas.	1	27	Fred Welmer.....	Chicago, Ill.	2733 Almslee Street.
24	Fsh.	2	b 54	P. C. Jepsen.....	Seattle, Wash.	Aberdeen, Wash.
25	Tow.	1	75	W. P. Dwyer.....	San Francisco, Calif.	Third and Channel Streets.
26	Fsh.	2	35	Arthur Baron.....	Los Angeles, Calif.	North Hollywood, Calif.
27	Fsh.	4	40	Alfred Vikan.....	Seattle, Wash.	2450 Second Avenue West.
28	Fsh.	2	20	Edmond Martin, jr.....	New Orleans, La.	Westwego, La.
29	Msc.	1	16	A. E. Richards.....	Petersburg, Alaska.	
30	Fsh.	2	25	G. W. Harper.....	Reedville, Va.	White Stone, Va.
31	Fsh.	2	15	Charles Clafin.....	Milwaukee, Wis.	Brussels, Wis.
32	Oys.	8	90	Morton Bateman.....	Philadelphia, Pa.	Port Norris, N. J.
33	Frt.	1	30	Stockton Canning Co. (Me.).....	Belfast, Me.	Stockton Springs, Me.
34	Tow.	1	24	Columbia Sand & Gravel Co. (Va.).....	Washington, D. C.	2036 K Street N.W.
35	Pas.	1	b 40	Nathan E. Derektor.....	New York, N. Y.	58 Park Road, Scarsdale, N. Y.
36	Frt.	1	16	Houston Bros.....	Baton Rouge, La.	Box 401.
37	Tow.	5	65	Pure Oil Barge Co. (Del.).....	Cincinnati, Ohio.	Southside and Galton Streets
38	Pas.	2	40	Ellen E. Stewart.....	Rouses Point, N. Y.	Ticonderoga, N. Y.
39	Frt.	3	130	Charles R. Shannon.....	New York, N. Y.	137 Eighty-eighth Street.
40	Tow ⁹	1	34	James Bowen.....	Louisville, Ky.	1509 Highland Avenue.
41	Frt.	1	24	Schnyler Watts.....	New York, N. Y.	Bay Shore, N. Y.
42	Frt.	2	24	R. J. Peacock Canning Co. (Me.).....	Eastport, Me.	Lubec, Me.
43	Pas.	1	12	Austin Harrington.....	Grand Haven, Mich.	Holland, Mich.
44	Tow.	1	30	McClain Sand Co. (Pa.).....	Pittsburgh, Pa.	Point Marion, Pa.
45	Fsh.	2	30	Northern Light Packing Co. (Alaska).....	Juneau, Alaska.	Cordova, Alaska.
46	Fsh.	2	40	S. B. Baling.....	Seattle, Wash.	South Bend, Wash.
47	Oys.	1	35	Toke Point Oyster Co. (Wash.).....	do.	Do.
48	Tow.	6	150	Pennsylvania R. R. Co. (Pa.).....	New York, N. Y.	Jersey City, N. J.
49	Msc.	1	30	R. A. Reischl.....	Juneau, Alaska.	
50	Pas.	1	19	Frank Lloyd.....	Cincinnati, Ohio.	Hannibal, Ohio.
51	Tow.	3	69	W. T. Hardison & Co. (Tenn.).....	Nashville, Tenn.	Foot of Shelby Avenue.
52	Frt.	6	90	Marion F. Corley.....	New Orleans, La.	7728 Jeanette Street.
53	Fsh.	8	125	New England Fish Co. (Me.).....	Ketchikan, Alaska.	Boston, Mass.
54	Pas.	1	45	Mack Gilbert.....	Memphis, Tenn.	Grand Lake, Ark.
55	Fsh.	8	73	Star Fish & Oyster Co. (Ala.).....	Mobile, Ala.	Industrial Canal.
56	Pas.	4	70	West Indies Trading Co. (Fla.).....	Miami, Fla.	Realty Board Building.
57	Fer.	1	25	Arensberg Ferry Co. (Pa.).....	Pittsburgh, Pa.	E. F. D. No. 1, Rices Landing, Pa.
58	Pas.	1	25	do.....	do.	Crucible, Pa.
59	Tow.	2	50	Dixie Bee Line Ferry Co. (Ky.).....	Louisville, Ky.	Henderson, Ky.
60	Frt.	2	40	John J. Jones.....	New York, N. Y.	556 Lafayette Avenue (B).
61	Fsh.	1	16	P. E. Verney.....	Ketchikan, Alaska.	
62	Fsh.	8	50	P. E. Harris & Co. (Wash.).....	Juneau, Alaska.	Seattle, Wash.
63	Fsh.	5	20	Seaside Heights Fish Co. (N. J.).....	Philadelphia, Pa.	Seaside Park, N. J.
64	Fsh.	1	12	F. Booker.....	Port Townsend, Wash.	General delivery.
65	Frt.	3	60	J. Olsen & Son.....	Jacksonville, Fla.	Arlington, Fla.
66	Frt.	4	450	New York Canal & Great Lakes Corporation (Del.).....	New York, N. Y.	67 Wall Street.
67	Fsh.	8	80	Booth Fisheries Co. (Del.).....	Seattle, Wash.	Pier 11B, foot Wall Street.
68	Fsh.	7	100	Nels Stangvik.....	Ketchikan, Alaska.	Box 790.
69	Fsh.	6	20	Astoria & Puget Sound Canning Co. (Wash.).....	Juneau, Alaska.	Excursion Inlet, Alaska.

⁹ Formerly cl. s. P. R. R. No. 15.
⁰ Formerly st. s. Ragnhild.

¹ Formerly British ga. s. Atwood H. Carson.
⁰ Formerly ga. s. Arthur D.

Line No.	Official No.	Signal letters	Rig	Name of vessel	Tonnage		Register dimensions			When built	Where built
					Gross	Net	Length	Breadth	Depth		
							Feet	Feet	Feet		
1	204535		Ol. s.	Tonquin	37	25	62.0	14.0	4.6	1907	South Bend, Wash.
2	226571		Ga. s.	Tony K.	21	14	43.4	12.8	6.9	1920	Seattle, Wash.
3	145373		Ga. s.	Tony Faust	46	30	71.0	22.4	6.0	1884	Pocomoke City, Md.
4	201210		Ga. s.	Topas	14	13	37.2	10.5	4.4	1904	Manitowoc, Wis.
5	200385		Ol. s.	Topo	220	173	117.0	31.0	6.6	1903	Alameda, Calif.
6	206134		Ga. s.	Topseal Girl	62	33	74.6	20.0	9.0	1900	East Boothbay, Me.
7	227122		Ga. w.	Topsy	19	16	52.0	13.9	2.5	1926	Pittsburgh, Pa.
8	209487		Ol. s.	Tordenakjold	57	39	62.5	18.0	9.1	1911	Seattle, Wash.
9	203245		Ga. s.	Torino	11	9	43.5	9.4	3.7	1906	Morris Heights, N. Y.
10	24044		Ga. s.	Tormentor	10	9	37.0	14.0	4.0	1873	Welshs Point, Conn.
11	226214		Ol. w.	Tornado	35	24	71.4	16.8	2.3	1926	Pittsburgh, Pa.
12	213183		Ga. s.	Totam	18	11	43.1	13.6	6.3	1915	Sebasco, Me.
13	200663		Ol. s.	TOURIST	64	43	76.0	18.0	8.0	1909	Cleveland, Ohio
14	221323		Ol. s.	Tourist	15	7	60.0	27.6	5.5	1921	Astoria, Ore.
15	228916		Ol. s.	Tourist No. 2	95	65	98.0	36.0	8.1	1924	do
16	220941		Ol. s.	Tourist No. 3	233	144	108.6	37.5	10.3	1931	do
17	227620		Ga. s.	Towego	7	5	30.4	8.6	4.8	1928	Seattle, Wash.
18	161887		Ga. s.	Towindward	42	37	52.0	16.9	7.9	1901	New York, N. Y.
19	206107		Ol. s.	Trader	15	10	48.5	14.0	5.0	1908	Seattle, Wash.
20	215130		Ga. s.	Trail	5	5	36.7	7.8	2.6	1914	Evansville, Ind.
21	222118		Ga. w.	Trail	27	23	48.0	10.0	3.0	1922	Livermore, Ky.
22	227828		Ga. s.	Trails Meet	17	15	40.0	20.2	2.7	1928	Ludington, Mich.
23	225790		Ga. s.	Tramp	22	18	48.0	12.6	3.8	1911	Westlake, La.
24	226904		Ga. s.	Tramp	56	38	55.5	16.0	4.4	1926	Rogers City, Mich.
25	222172		Ol. s.	Transco No. 2	48	33	62.4	16.4	7.7	1922	Kingston, N. Y.
26	222337		Ol. s.	Transco No. 3	48	33	62.4	16.4	7.7	1922	do
27	222896		Ol. s.	Transco No. 5	53	25	56.8	16.5	8.7	1923	do
28	200707		Ol. s.	Transit	14	10	50.0	12.0	4.0	1904	South Bend, Wash.
29	206735		Ga. p.	Transit	38	24	60.0	26.0	4.8	1908	Marshfield, Ore.
30	226149		Ga. s.	Transport	9	6	38.7	9.0	4.3	1912	Philadelphia, Pa.
31	24485		Ga. s.	Traveler	33	25	57.0	20.0	4.3	1864	Yerba Buena Island, Calif.
32	207305		Ga. s.	Traveler	9	6	39.8	9.1	3.5	1910	Portland, Ore.
33	211101		Ga. s.	Traveler	22	15	42.5	13.7	5.7	1913	Tacoma, Wash.
34	212302		Ga. s.	Traveler	16	10	47.5	9.8	5.9	1910	Ashland, Wis.
35	213323		Ga. s.	Traveler	9	6	37.6	8.6	4.3	1915	Los Angeles, Calif.
36	226406		Ol. w.	TRAVELER	117	110	100.4	30.0	5.0	1927	Jeffersonville, Ind.
37	92592		Ga. s.	Traveler II	45	35	75.1	13.5	6.7	1894	Morris Heights, N. Y.
38	210415		Ga. s.	Traveler II	8	6	36.0	10.3	4.3	1912	Seattle, Wash.
39	228171		Ga. s.	Traveler No. 2	14	10	48.0	12.0	4.7	1917	Los Angeles, Calif.
40	228237		Ga. s.	Trebla	10	7	35.1	10.2	3.7	1917	Mare Island, Calif.
41	219666		Ga. s.	Trego	8	5	33.6	9.2	4.0	1920	Seattle, Wash.
42	145686		Ol. s.	TRENTON	74	48	92.6	16.7	5.2	1894	Philadelphia, Pa.
43	201119		Ga. s.	Trenton	83	67	87.0	21.6	10.2	1904	Essex, Mass.
44	212016		Ga. s.	Treo	28	19	40.5	13.4	6.5	1914	Poulsbo, Wash.
45	208916		Ol. s.	Trident	27	12	62.4	13.5	6.6	1911	East Boothbay, Me.
46	215352		Ol. s.	Trieste	13	5	44.7	11.4	3.8	1917	St. Marys, Ga.
47	145722		Ga. s.	Trilby	6	6	29.0	12.0	3.9	1896	Atlantic City, N. J.
48	145758		Ga. s.	Trilby	7	6	37.5	13.2	5.6	1895	Machias, Me.
49	220630		Ol. s.	Trim	17	11	45.9	13.2	5.0	1931	Delaco, N. J.
50	213091		Ol. s.	Trimembral	20	7	45.7	14.1	6.3	1915	Rockland, Me.
51	228040	MHOF	Ol. s.	TRIMOUNT	235	101	114.9	23.1	11.6	1928	Quincy, Mass.
52	224805		Ol. s.	Trinity	60	41	65.2	17.0	8.0	1925	Seattle, Wash.
53	200486		Ol. s.	Trio	37	28	55.2	15.2	6.6	1911	Decatur, Wash.
54	226516		Ol. s.	Trio	31	13	51.2	16.6	6.5	1927	Brookhaven, Long Island, N. Y.
55	208978		Ga. s.	Triplets	8	8	30.0	9.1	3.7	1909	Green Bay, Wis.
56	145614		Ga. s.	Triton	16	9	48.6	14.1	8.0	1891	Deer Isle, Me.
57	145690		Ga. s.	Triton	10	8	40.0	9.0	4.0	1891	Lowell, Mass.
58	145926		Ga. s.	Triton	11	10	36.7	14.5	4.8	1902	Ortsville, Mass.
59	208902		Ga. s.	Triton	10	7	37.6	9.5	3.6	1907	Astoria, Ore.
60	208908		Ga. s.	Triton	16	11	48.6	12.4	4.0	1907	Ballard, Wash.
61	206837		Ga. s.	Tritonia	10	7	37.6	9.5	4.1	1906	St. Joseph, Mich.
62	207282		Ga. s.	Triumph	15	10	48.0	13.0	4.8	1910	Oakland, Calif.
63	217457	LPMK	El. s.	TRUMPET	7,573	4,835	456.1	56.0	35.4	1918	Alameda, Calif.
64	223336		Ol. w.	TROJAN	120	124	83.0	22.2	5.1	1923	Point Pleasant, W. Va.
65	226809		Ol. s.	Trojan	98	67	80.7	18.9	9.3	1926	Port Blakely, Wash.
66	226730		Ga. s.	Trosky	10	7	34.0	9.3	4.4	1929	Sitka, Alaska

¹ Formerly st. s. Myrtle.

² Formerly st. s. Vanessa

³ Formerly st. s. Oomlak

⁴ Formerly U. S. Navy ga. s. No. 1133.

⁵ Formerly ga. s. s. Mespeth.

⁶ Formerly ga. s. s. Golden Fleece.

Line No.	Service	Crew	Horse-power	Name of owner	Home port	Address of owner
1	Tow.	2	75	Knappton Towboat Co. (Wash.)	Astoria, Oreg.	Foot Fourteenth Street.
2	Fsh.	9	80	John Koski	Wrangell, Alaska	1552 West Fifty-eighth Street, Seattle, Wash.
3	Oya.	6	62	William P. Riggin	Philadelphia, Pa.	Port Norris, N. J.
4	Pas.	1	30	Patton Tully Transportation Co. (Tenn.)	Memphis, Tenn.	Foot Keel Avenue.
5	Frt.	3	148	Bay Development Co. (Calif.)	San Francisco, Calif.	Pier 64,
6	Fsh.	8	b 36	Commercial Bank of Panama City (Fla.)	Pensacola, Fla.	Panama City, Fla.
7	Tow.	1	b 80	Rodgers Sand Co. (Pa.)	Pittsburgh, Pa.	1 Wood Street.
8	Fsh.	13	100	Chris Serwold	Seattle, Wash.	7607 West Greenlake Way.
9	Pas.	1	100	W. W. Gearhart	Philadelphia, Pa.	Barnegat, N. J.
10	Frt.	1	b 12	Henry E. Tryon	New Haven, Conn.	Stony Creek, Conn.
11	Tow.	1	b 110	H. A. Carpenter	Pittsburgh, Pa.	St. Marys, W. Va.
12	Cod.	3	36	Willard Packing Co.	Portland, Me.	Central Wharf.
13	Tow.	3	120	John H. Gilbert	Sandusky, Ohio	920 First Street.
14	Pas.	2	90	Cocos Bay Ferry Co. (Oreg.)	Astoria, Oreg.	Foot Fourteenth Street.
15	Pas.	4	200	Astoria-North Beach Ferry Co. (Oreg.)	do.	Do.
16	Pas.	3	475	do.	do.	Do.
17	Fsh.	2	25	O. E. Thayer	Seattle, Wash.	1514 Westlake Avenue North,
18	Pas.	4	40	Christian F. W. Moller	St. Thomas, V. I.	Christiansted, St. Croix, V. I., U. S. A.
19	Frt.	2	45	Ira M. Rank	Nome, Alaska	
20	Tow.	2	12	J. C. Willis	St. Louis, Mo.	Metropolis, Ill.
21	Tow.	2	15	Norton E. Lloyd	Louisville, Ky.	Livermore, Ky.
22	Fer.	1	40	James A. Deyman	Grand Haven, Mich.	Whitball, Mich.
23	Msc.	2	20	J. Stuart Thompson, Jr.	Lake Charles, La.	Shell Beach Drive.
24	Fsh.	4	120	Clarence Mertz	Port Huron, Mich.	Rogers City, Mich.
25	Tow.	4	240	Submarine Boat Corporation (N. Y.)	New York, N. Y.	5 Nassau Street.
26	Tow.	7	240	Hazelmont Corporation (Del.)	do.	Do.
27	Tow.	7	180	do.	do.	Do.
28	Tow.	1	55	Transit Tow Boat Co. (Wash.)	Seattle, Wash.	South Bend, Wash.
29	Fer.	3	40	County of Cocos (Oreg.)	Marshfield, Oreg.	Coquille, Oreg.
30	Frt.	1	50	Henry J. Wolfinger	Philadelphia, Pa.	Audubon, N. J.
31	Frt.	1	b 30	John R. Stone	San Francisco, Calif.	Oakland, Calif.
32	Fsh.	1	40	Killsnoo Fisheries (Calif.)	Juneau, Alaska	Killsnoo, Alaska.
33	Fsh.	8	20	Charlie John	do.	Angoon, Alaska.
34	Tow.	1	60	Michael M. Foley	Marquette, Mich.	304 Florence Street, Houghton, Mich.
35	Pas.	1	65	A. E. Sanborn	Los Angeles, Calif.	831 West Arrellago Street, Santa Barbara, Calif.
36	Fer.	3	180	Tri-State Ferry Co.	St. Louis, Mo.	614 Commercial Avenue, Cairo, Ill.
37	Pas.	3	100	Azariah Robinson	New York, N. Y.	Bayshore, N. Y.
38	Fsh.	1	25	I. S. Martin	Ketchikan, Alaska	Box 525,
39	Fsh.	4	b 50	Van Camp Sea Food Co. (Calif.)	Los Angeles, Calif.	East San Pedro, Calif.
40	Pas.	1	30	Andrew Youngquist	New York, N. Y.	1303 Park Place, (B).
41	Fsh.	1	14	L. R. Johnston	Ketchikan, Alaska	Kasaan, Alaska.
42	Pas.	5	85	Eastern Carolina Transportation Co. (N. C.)	Elizabeth City, N. C.	Mantoo, N. C.
43	Pit.	5	265	United New Jersey Sandy Hook Pilots Association (N. J.)	New York, N. Y.	17 State Street.
44	Fsh.	4	35	Henry Lofall	Seattle, Wash.	Lofall, Wash.
45	Frt.	7	60	Alfred Winsor, Jr.	Bath, Me.	Boston, Mass.
46	Tow.	2	46	A. W. Cook	Jacksonville, Fla.	Fernandina, Fla.
47	Fsh.	4	18	Lucinda D. Corson	Philadelphia, Pa.	Port Norris, N. J.
48	Frt.	1	15	John W. Marshall	Eastport, Me.	Dear Isle, New Brunswick.
49	Tow.	1	140	Trimount Dredging Co. (Mass.)	Boston, Mass.	10 State Street.
50	Frt.	2	30	Consolidated Lobster Co. (Mass.)	do.	280 Northern Avenue.
51	Cod.	22	380	Massachusetts Trawling Co. (Mass.)	do.	22 Fish Pier, South Boston, Mass.
52	Fsh.	9	110	John Selford	Ketchikan, Alaska	Fishing Vessel Owners Association.
53	Tow.	3	100	Shively Tow Boat Co. (Wash.)	Seattle, Wash.	Twelfth Avenue West and Nickerson Street.
54	Fsh.	4	45	James Lauder	New York, N. Y.	Amityville, N. Y.
55	Fsh.	3	19	Charles Bittner	Milwaukee, Wis.	Oconto, Wis.
56	Frt.	1	15	H. A. Delano	Rockland, Me.	Vinal Haven, Me.
57	Frt.	1	20	John Cabak	Hartford, Conn.	29 Violet Street.
58	Frt.	5	12	John Burton Baker	New Bedford, Conn.	Dennisport, Mass.
59	Fsh.	1	15	Columbia River Packers Association (Oreg.)	Astoria, Oreg.	Foot Sixth Street.
60	Fsh.	3	30	Alaska Packers Association (Calif.)	San Francisco, Calif.	111 California Street.
61	Fsh.	7	24	Ross J. Bell	Port Huron, Mich.	Cheboygan, Mich.
62	Tow.	1	90	Libby, McNeill & Libby (Me.)	Seattle, Wash.	85 Hamlin Street.
63	Frt.	40	b 4, 300	United States Shipping Board	San Francisco, Calif.	309 Pine Street.
64	Tow.	2	300	Vesta Coal Co. (Pa.)	Pittsburgh, Pa.	511 Ross Street.
65	Fsh.	5	165	P. E. Harris & Co. (Wash.)	Juneau, Alaska	
66	Fsh.	1	20	Fred Erickson	Sitka, Alaska	

* Formerly Japanese ga. s. Hiyoshi.
 * Formerly U. S. N. ga. s. No. 3654.

* Formerly ga. s. Kernwood.

Line No.	Official No.	Signal letters	Rig	Name of vessel	Tonnage		Register dimensions			When built	Where built
					Gross	Net	Length	Breadth	Depth		
					Feet			Feet			
1	227361		Ga. s.	Troy	14	5	39.3	10.9	5.6	1928	Portland, Oreg.
2	222943	MFJ	Ol. s.	TROY SOCONY	943	601	253.9	37.6	13.0	1923	Chester, Pa.
3	206932		Ga. s.	Truant	17	6	53.8	12.5	4.5	1909	Toledo, Oreg.
4	207056		Ga. s.	Truant	7	6	33.4	9.2	3.2	1908	Traverse City, Mich.
5	206174		Ga. s.	Trygve	15	12	38.5	10.8	4.5	1909	Dockton, Wash.
6	222142		Ga. s.	Try Ma	10	9	41.4	13.0	3.2	1923	New Orleans, La.
7	223329		Ol. s.	Tucson	23	17	46.0	15.0	5.9	1923	Oakland, Calif.
8	211485		Ga. s.	Tuileans	11	5	46.2	11.2	3.1	1913	Elizabeth City, N. C.
9	222963		Ga. s.	Tulle H.	9	8	33.2	9.9	4.5	1909	Marietta, Wash.
10	212564		Ga. s.	Tule	8	6	33.5	10.5	4.8	1914	Stockton, Calif.
11	219997		Ga. s.	Tullip	8	6	32.1	9.2	4.0	1919	Seattle, Wash.
12	220217		Ga. s.	Tullip	7	5	30.8	8.7	4.5	1920	do.
13	222358		Ol. s.	Tullip	43	29	58.2	15.6	6.9	1922	Tacoma, Wash.
14	230913		Ga. s.	Tullip	8	6	32.6	10.9	4.0	1931	Parkertown, N. J.
15	226881		Ga. s.	Tullip King	21	14	41.8	11.4	5.3	1929	Sucia Island, Wash.
16	225685		Ol. s.	Tullip Queen	45	33	62.1	16.1	7.8	1926	Tacoma, Wash.
17	222470		Ga. s.	Tum Tum	13	9	36.0	12.2	4.0	1922	Totem Bay, Alaska
18	77475		Ga. s.	Tuna	14	9	52.4	16.6	4.0	1901	Pocomo City, Md.
19	201300		Ga. s.	Tuna	9	7	31.5	10.2	3.5	1904	Coupeville, Wash.
20	229982		Ga. s.	Tuna	9	6	33.3	10.4	5.0	1930	Seattle, Wash.
21	227526		Ga. s.	Tuna II	11	7	32.7	10.2	4.5	1928	Ketchikan, Alaska
22	228813		Ga. s.	Turn Point	17	11	40.1	11.1	5.6	1929	do.
23	221598		Ol. s.	TURNBULL	29	19	60.0	14.0	5.0	1921	Nashville, Tenn.
24	145776		Ga. s.	Turtle	36	24	64.0	16.2	4.6	1898	Patchogue, N. Y.
25	209607		Ga. s.	Turtle	18	14	44.2	12.0	3.2	1912	Marshfield, Oreg.
26	223263		Ga. s.	Turtle	13	9	41.2	11.0	4.4	1907	Unknown
27	200985		Ga. s.	Tuscan	14	12	37.1	14.7	4.7	1904	East Rockaway, N. Y.
28	229224		Ol. s.	Tuscan	26	18	46.0	12.8	6.5	1929	Seattle, Wash.
29	208453		Ga. s.	Tuscarora	22	19	39.5	12.5	3.8	1906	Saugatuck, Mich.
30	222658		Ga. s.	Tussler	30	20	54.8	18.0	5.5	1922	Hoquiam, Wash.
31	202006		Ga. s.	20th Century	13	11	44.2	14.2	4.0	1905	Patchogue, N. Y.
32	145726		Ga. s.	Twilight	7	5	48.2	11.0	3.0	1896	Monie, Md.
33	206388		Ga. s.	Twilight	6	6	40.8	7.4	6.2	1906	Dubuque, Iowa
34	206381		Ga. s.	Twilight	9	7	39.7	9.3	4.1	1899	Long Island City, N. Y.
35	207858		Ga. s.	Twilight	14	14	48.0	14.0	4.2	1910	Morehead City, N. C.
36	213068		Ga. s.	Twilight	33	22	51.1	14.3	6.3	1915	Tacoma, Wash.
37	224577		Ol. s.	Twilight	12	8	36.6	9.9	5.8	1925	Seattle, Wash.
38	226943		O. w.	Twilight	25	15	48.5	12.4	2.5	1927	Livermore, Ky.
39	228796		Ol. s.	Twin	31	21	49.3	13.9	6.2	1929	Poulsbo, Wash.
40	213955		Ga. s.	Twin Boys	40	27	50.5	20.0	4.0	1916	Champlain, N. Y.
41	214316		Ol. s.	Twin Brother	22	14	56.7	19.0	3.5	1916	Pascagoula, Miss.
42	224014		Ga. w.	Twin City	38	38	64.0	20.0	3.3	1924	Albany, Ala.
43	224715		Ga. w.	Twin City	28	28	65.0	16.0	4.1	1925	Orark, Ark.
44	207121		Ga. s.	Twin River	13	12	33.5	9.0	3.9	1907	Two Rivers, Wis.
45	214317		Ol. s.	Twin Sister	22	14	56.7	19.0	3.5	1916	Pascagoula, Miss.
46	214618		Ga. s.	Twins	13	9	39.0	12.3	4.6	1916	Buffalo, N. Y.
47	218846		Ga. s.	Two B.	9	5	47.0	12.0	2.4	1905	Grand Isle, La.
48	145443		Ga. s.	Two Annas	8	8	33.8	12.4	4.0	1887	Stockton, Md.
49	145606		Ga. s.	Two Brothers	7	7	34.7	13.7	3.0	1891	Corpus Christi, Tex.
50	208950		Ga. s.	Two Brothers	16	15	38.4	9.5	4.4	1909	Manitowoc, Wis.
51	209103		Ga. s.	Two Bros	10	7	30.2	9.9	3.6	1911	Northport, Mich.
52	214992		Ga. s.	Two Brothers	8	7	30.2	8.6	3.5	1905	Sturgeon Bay, Wis.
53	224292		Ga. s.	Two Brothers	7	5	44.4	10.0	2.7	1924	Hudson Creek, Md.
54	226170		Ga. s.	Two Brothers	24	16	49.9	13.0	4.9	1920	Brooklyn, N. Y.
55	225466		Ol. s.	Two Brothers	28	10	50.8	14.0	5.7	1926	Sausalito, Calif.
56	226639		Ol. s.	Two Brothers	41	28	58.3	15.8	7.3	1926	Tacoma, Wash.
57	228488		Ga. s.	Two Brothers	7	5	31.3	9.0	2.6	1929	Epoufette, Mich.
58	226739		Ol. s.	Two Brothers	28	16	48.3	14.0	6.1	1929	Plymouth, Mass.
59	228333		Ol. s.	Two Brothers	33	21	60.3	16.0	5.1	1929	Brooklyn, N. Y.
60	230542		Ga. s.	Two Brothers	10	6	44.7	11.6	3.8	1930	Shadow, Va.
61	225621		Ga. s.	Two Brothers II	11	7	37.9	12.7	4.2	1920	Amesbury, Mass.
62	217544		Ga. s.	Two Fats	8	6	32.2	7.1	4.0	1918	Seattle, Wash.
63	145938		Ga. s.	Two Friends	15	15	40.0	16.4	6.0	1902	Beaufort, S. C.
64	202649		Ga. s.	Two Friends	8	7	37.0	13.3	2.6	1906	Port Orange, Fla.
65	220971		Ga. s.	Two Friends	7	6	31.0	10.6	4.2	1920	Mystic, Conn.
66	222656		Ga. s.	Two Friends	7	6	33.4	10.3	3.6	1914	Sea Isle City, N. J.
67	211712		Ga. s.	Two Mays	43	29	60.4	16.6	6.1	1918	Madison, Md.
68	228056		Ga. s.	Two Pals	27	18	52.6	15.1	6.6	1928	Plymouth, Mass.
69	145440		Ga. s.	Two Sisters	6	6	31.0	13.0	3.2	1888	Patchogue, N. Y.
70	145739		Ga. s.	Two Sisters	13	12	43.2	13.2	4.0	1897	Oakdale, N. Y.
71	216010		Ga. s.	Two Sisters	11	9	35.3	10.5	5.0	1918	Seattle, Wash.

1 Formerly ga. s. Emandell.
 2 Formerly John C. Waples.

3 Formerly U. S. Navy ga. s. No. 14732.

Line No.	Service	Crew	Horse-power	Name of owner	Home port	Address of owner
1	Fsh.	1	b 30	A. C. Karpowaky, jr.	Portland, Oreg.	81 Beach Street.
2	Tnk.	12	b 600	Standard Transportation Co. (Del.)	New York, N. Y.	25 Broadway.
3	Frt.	2	80	Herman Loesch	Portland, Oreg.	805 East Morrison Street.
4	Fsh.	1	80	Arthur D. Shawl	Port Huron, Mich.	Cheboygan, Mich.
5	Fsh.	1	20	Andy Anderson	Petersburg, Alaska	
6	Fsh.	2	24	M. G. Browning	Gulfport, Miss.	Mills Avenue.
7	Msc.	2	36	Carl Cornwell	San Francisco, Calif.	Oakland, Calif.
8	Tow.	1	75	Foley Bros. (Minn.)	New York, N. Y.	117 Liberty Street.
9	Fsh.	1	12	Alexander Robertson	Ketchikan, Alaska	Box 112.
10	Tow.	1	60	Olympian Dredging Co. (Calif.)	San Francisco, Calif.	229 First Street.
11	Tow.	2	35	Pacific Tow Boat Co. (Wash.)	Seattle, Wash.	8414 Iowa Avenue.
12	Fsh.	2	18	First Bank of Cordova, Alaska	do	Cordova, Alaska.
13	Pas.	2	90	George H. Waters	do	Point Roberts, Wash.
14	Pas.	1	60	John F. Crosta	Philadelphia, Pa.	Beach Haven, N. J.
15	Pas.	1	70	William H. Harnden	Seattle, Wash.	East Sound, Wash.
16	Fsh.	8	90	Mitchell Kuljis	Tacoma, Wash.	Bellingham, Wash.
17	Msc.	2	32	A. W. Willard	Petersburg, Alaska	
18	Frt.	2	20	Katler Service Stations	New York, N. Y.	River Road, Delawanna, N. J.
19	Fsh.	2	16	Karl O. Hieta	Seattle, Wash.	Box 244, Poulsbo, Wash.
20	Fsh.	1	20	Edward Stordahl	Ketchikan, Alaska	
21	Fsh.	1	30	Peder Berg	Ketchikan, Alaska	
22	Fsh.	3	20	New England Fish Co. (Me.)	Boston, Mass.	44 Boston Fish Pier.
23	Tow.	3	90	Southern Coal Coke & Mining Co. (Ill.)	St. Louis, Mo.	710 Security Building.
24	Fsh.	6	80	John Griek	New York, N. Y.	West Sayville, N. Y.
25	Frt.	1	10	John Lapp	Marshfield, Oreg.	1020 North Broadway Street.
26	Misc.	1	40	Joseph Parquette	Newark, N. J.	205 Market Street.
27	Pas.	2	37	Arthur Schwehr	New York, N. Y.	North Bergen, N. J.
28	Fsh.	6	50	A. W. Angelsen	Ketchikan, Alaska	1234 Cliff Avenue.
29	Fsh.	5	35	Chris Jensen	Grand Haven, Mich.	Muskegon, Mich.
30	Tow.	3	200	R. J. Utican Tug Boat Co. (Wash.)	Seattle, Wash.	400 South F Street, Aberdeen, Wash.
31	Msc.	1	30	Carl J. Carlson	New York, N. Y.	Oakdale, N. Y.
32	Fsh.	2	25	Courtland P. King	New Haven, Conn.	West Haven, Conn.
33	Pas.	1	18	D. S. Stribley	Dubuque, Iowa	
34	Pas.	2	20	Edwin A. Conklin	New York, N. Y.	Yonkers, N. Y.
35	Fsh.	2	25	Thompson Fish Co. (Fla.)	Key West, Fla.	Foot Margaret Street.
36	Fsh.	7	45	Alaska Salmon Co. (Calif.)	San Francisco, Calif.	141 Clay Street.
37	Fsh.	2	25	Leonard Haga	Astoria, Oreg.	279 West Bond Street.
38	Tow.	3	25	Norton E. Lloyd	Louisville, Ky.	Livermore, Ky.
39	Fsh.	8	70	Oscar J. Ryan	Seattle, Wash.	Poulsbo, Wash.
40	Fer.	2	100	W. N. Sweet	Rouses Point, N. Y.	Cherry, N. Y.
41	Fsh.	5	24	Dejean Packing Co. (Miss.)	Gulfport, Miss.	Biloxi, Miss.
42	Fer.	3	25	Davis Hodges	Nashville, Tenn.	Albany, Ala.
43	Pas.	1	40	William A. Sossamon	Memphis, Tenn.	Ozark, Ark.
44	Fsh.	3	12	James Spencer	Port Huron, Mich.	Au Sable, Mich.
45	Fsh.	2	24	Dejean Packing Co. (Miss.)	Gulfport, Miss.	Biloxi, Miss.
46	Fsh.	3	40	Harley H. Rudd	Buffalo, N. Y.	Dunkirk, N. Y.
47	Oys.	3	13	Dupre Terrebonne	New Orleans, La.	Cut Off, La.
48	Oys.	2	20	J. P. Addison	Cape Charles, Va.	Chincoteague, Va.
49	Fsh.	2	22	Joe Mirovich	Corpus Christi, Tex.	524 Chaparral Street
50	Fsh.	4	20	Joseph Schmidt	Milwaukee, Wis.	Algona, Wis.
51	Fsh.	2	40	Martin Shumsky	Grand Haven, Mich.	Suttons Bay, Mich.
52	Fsh.	2	8	Earl J. Johnson	Sault Ste. Marie, Mich.	Escanaba, Mich.
53	Oys.	2	14	Hudson Seafood Co.	Cambridge, Md.	Hudson, Md.
54	Pas.	1	b 20	Dwight S. McDaniel	San Francisco, Calif.	219 Bentley Street, Pacific Grove, Calif.
55	Fsh.	3	b 110	John A. Peters	do	515 Johnson Street.
56	Fsh.	6	75	Luka Vitalich	Seattle, Wash.	4009 Sixteenth Avenue SW.
57	Fsh.	2	14	James C. Dishaw	Sault Ste. Marie, Mich.	Epoufette, Mich.
58	Cod.	5	45	Agnes Longo	Boston, Mass.	45 Hale Street.
59	Pas.	2	b 70	H. E. Vreeland	New York, N. Y.	Bayonne, N. J.
60	Fsh.	3	20	Edgar Owens	Newport News, Va.	Peary, Va.
61	Fsh.	1	b 40	Joni B. Pearson	New York, N. Y.	Sheepshead Bay, N. J.
62	Fsh.	1	10	Will Marzan	Ketchikan, Alaska	
63	Frt.	2	12	Reuben Gadsen	Beaufort, S. C.	Bluffton, S. C.
64	Ptl.	2	9	State of Georgia	Brunswick, Ga.	Darien, Ga.
65	Fsh.	1	16	Virgil W. Sprague	Newport, R. I.	New Shoreham, R. I.
66	Fsh.	1	40	Christopher Montagna	Philadelphia, Pa.	Ocean City, N. J.
67	Frt.	3	30	S. T. Harrison	Cambridge, Md.	Tilghman, Md.
68	Cod.	5	75	Stephen Moles	Boston, Mass.	5 Everett Street.
69	Fsh.	2	12	Charles L. Adams	New York, N. Y.	Bay Shore, N. Y.
70	Fsh.	1	60	Fred Weller	do	426 Third Avenue.
71	Fsh.	2	24	Richard Richter	Eureka, Calif.	724 M Street.

* Formerly ga. s. J. W. Brooks.

* Formerly ga. s. Chimera.

Line No.	Official No.	Signal letters	Rig	Name of vessel	Tonnage		Register dimensions			When built	Where built
					Gross	Net	Length	Breadth	Depth		
					Feet			Feet			
1	226228		Ga. s.	Two Sisters	23	10	45.0	15.0	6.3	1925	Brookhaven, N. Y.
2	140665		Ga. s.	Two Sons	10	7	38.7	10.8	3.3	1902	Mandeville, La.
3	219729		Ga. s.	Two Sons	8	6	38.7	10.8	2.3	1900	Empire, La.
4	221753		Ga. s.	Tyons	9	6	34.4	9.6	4.7	1924	Seattle, Wash.
5	226463	MGLF	Ol. s.	TYDOL	1,267	768	252.8	40.1	13.6	1927	Chester, Pa.
6	226720	MHKN	Ol. s.	TYDOL No. 2	1,783	1,055	282.1	44.2	18.5	1929	Wilmington, Del.
7	204209		Ga. s.	Tyee	14	10	44.0	11.6	4.1	1907	Dockton, Wash.
8	213104		Ga. s.	Tyee	17	13	38.0	11.8	5.0	1915	Seattle, Wash.
9	213224		Ga. s.	Tyee	16	11	39.0	11.7	4.4	1915	Ketchikan, Alaska
10	218057		Ga. s.	Tyee	10	7	39.0	9.7	4.0	1919	Poulsbo, Wash.
11	226012		Ol. s.	Tyee	90	61	77.1	20.6	7.6	1925	Hoquiam, Wash.
12	220390		Ga. s.	Tyke	9	6	34.1	9.6	4.0	1929	Ketchikan, Alaska
13	201753		Ga. s.	Tyone	11	7	53.0	12.0	4.5	1905	Portland, Oreg.
14	216474		Ga. s.	Typhoon	8	5	31.0	10.9	5.7	1915	Seattle, Wash.
15	223242		Ga. s.	Typo	17	15	39.9	10.8	3.9	1913	Philadelphia, Pa.
16	220758		Ol. s.	Tyrell	65	45	62.2	23.3	5.8	1931	Kitty Hawk, N. C.
17	225271		Ga. w.	U. D.	62	39	79.8	17.9	3.2	1929	Chattanooga, Tenn.
18	222047		Ga. s.	U. F. 1	5	5	33.6	9.1	3.2	1913	Long Branch, N. J.
19	222048		Ga. s.	U. F. 2	6	5	33.6	9.5	3.2	1913	do
20	225380		Ga. s.	U. F. 3	8	6	37.1	10.2	3.5	1920	Salisbury, Md.
21	229002		Ga. s.	U. F. 4	8	6	37.4	9.6	3.7	1921	Chincoteague, Va.
22	229700		Ga. s.	U. F. 6	9	6	36.2	11.0	3.5	1930	Angelsea, N. J.
23	220567		Ga. s.	U. F. 7	9	7	36.2	11.3	3.5	1931	do
24	220137		Ga. s.	U. S.	13	8	40.0	11.0	5.0	1918	San Diego, Calif.
25	167751		Ga. s.	U. S. 250 (Steel)	294	280	144.8	20.1	11.2	1919	Glen Cove, N. Y.
26	212630		Ol. s.	U & I	20	10	42.2	13.8	5.8	1915	Portland, Me.
27	216633		Ga. s.	U & I	23	19	47.2	12.7	5.8	1918	Seattle, Wash.
28	219219		Ga. s.	U & I	10	7	36.2	11.8	2.8	1919	Sitka, Alaska
29	220281		Ga. s.	U & I	7	5	30.0	10.2	4.1	1920	South Bend, Wash.
30	224358		Ga. s.	U. & S. S. No. 1	24	24	59.7	15.7	2.7	1924	Antiquity, Ohio
31	211054		Ol. s.	U. M. Gillikin	18	12	42.4	13.1	3.6	1913	Morehead City, N. C.
32	205555		Ga. s.	Uautogo	14	12	48.0	11.0	4.1	1908	Canastota, N. Y.
33	204331		Ga. s.	Uautogo II	7	6	34.6	8.4	3.2	1907	Fulton, N. Y.
34	229374		Ga. s.	Uganik	31	21	52.0	13.4	7.0	1930	Seattle, Wash.
35	200864		Ga. s.	Ukamuk	29	15	54.5	14.5	6.1	1905	Alameda, Calif.
36	214379		Ga. s.	Ukiuwak	15	10	43.0	13.8	4.2	1916	Nome, Alaska
37	217784		Ga. s.	Ulca	22	16	41.7	13.5	5.9	1919	Tacoma, Wash.
38	25318		Ga. s.	Ulrica	11	10	40.1	13.9	3.6	1899	Sayville, N. Y.
39	227021		Ga. s.	Ulva D.	7	6	36.1	8.7	2.5	1927	Beaufort, N. C.
40	220273		Ga. s.	Umatilla	12	8	37.3	10.2	5.1	1920	Seattle, Wash.
41	220294		Ga. s.	Umatilla	39	27	52.9	15.2	7.1	1920	Tacoma, Wash.
42	228193		Ol. s.	Umberto Noble	18	6	44.5	14.0	5.3	1929	San Francisco, Calif.
43	228207		Ol. s.	Umnak Native	49	33	59.2	16.5	7.8	1929	Seattle, Wash.
44	223006		Ol. s.	Umpqua Chief	21	11	45.0	13.4	5.5	1924	Reedport, Oreg.
45	25300		Ga. s.	Una	11	10	32.0	13.6	3.0	1891	Bay Shore, N. Y.
46	209275		Ga. s.	Una	7	7	30.0	9.0	3.8	1906	Manitowoc, Wis.
47	217633		Ga. s.	Una	33	21	64.0	12.0	3.8	1919	Pittsburgh, Pa.
48	228071		Ol. s.	Una C.	16	7	43.6	14.9	3.4	1929	Biloxi, Miss.
49	202357		Ga. s.	Unadilla	16	11	40.5	10.9	3.8	1905	Brooklyn, N. Y.
50	215831		Ga. s.	Una Mae	29	26	48.5	13.8	6.0	1917	Anacortes, Wash.
51	200025		Ga. s.	Unas	14	7	53.0	12.9	5.6	1908	Roque Bluffs, Me.
52	222981		Ga. s.	Unas	21	14	57.7	10.0	5.3	1917	Greenport, N. Y.
53	219344		Ga. s.	Uncle Joe	7	6	45.0	8.6	1.6	1904	Houma, La.
54	25305		Ga. s.	Uncle Sam	11	9	37.7	12.0	4.5	1897	Reedville, Va.
55	25397		Ga. s.	Uncle Sam	10	9	33.7	12.7	5.8	1901	Bremen, Me.
56	209456		Ga. s.	Uncle Sam	12	10	33.2	12.6	4.6	1901	City Island, N. Y.
57	202607		Ga. s.	Uncle Sam	13	12	35.1	9.5	3.8	1902	Manitowoc, Wis.
58	204432		Ga. s.	Uncle Sam	11	7	35.7	11.6	4.5	1907	San Francisco, Calif.
59	211192		Ol. s.	Uncle Sam	38	26	61.0	19.2	5.6	1912	Morehead City, N. C.
60	213977		Ga. s.	Uncle Sam	26	22	47.3	13.7	5.6	1915	Seattle, Wash.
61	219871		Ga. s.	Uncle Sam	10	8	34.3	9.7	2.2	1915	Chauvin, La.
62	224841		Ol. s.	Uncle Sam	40	25	65.5	16.5	6.8	1925	San Diego, Calif.
63	225521		Ga. s.	Uncle Sam	23	15	60.5	10.9	5.4	1926	Alexandria Bay, N. Y.
64	226393		Ol. s.	Uncle Sam	51	55	104.3	15.1	8.1	1917	Kingston, N. Y.
65	220207		Ga. s.	Uncle Sam II	19	13	56.3	12.2	4.8	1920	Clayton, N. Y.
66	226124		Ol. w.	Uncle Steve	64	57	64.7	26.0	3.4	1926	Paducah, Ky.
67	226344		Ga. s.	Undine	10	9	32.0	11.7	4.2	1881	Essex, Mass.
68	25222		Ga. s.	Undine	8	8	45.0	14.0	3.2	1876	Bon Secour, Ala.
69	25350		Ga. s.	Undine	95	50	78.0	27.0	6.3	1902	San Francisco, Calif.
70	202215		Ga. s.	Undine	8	6	38.3	8.7	2.6	1906	Ballard, Wash.
71	207892		Ga. s.	Undine	11	8	34.6	12.0	3.0	1910	Bay Center, Wash.

1 Formerly Ol. s. Tidewater.
2 Formerly U. S. Navy ga. s. 2088.

3 Formerly ga. w. Marie Brown.
4 Formerly ga. p. John B.

Line No.	Service	Crew	Horse-power	Name of owner	Home port	Address of owner
1	Fsh.	2	30	Cornelius Sanders.....	New York, N. Y.	West Sayville, N. Y.
2	Fsh.	3	45	Tony Barthe.....	New Orleans, La.	Care 107 North Front Street.
3	Oys.	2	12	Joseph Hingle.....	do	Empire, La.
4	Fsh.	2	16	Martin J. Hames.....	Seattle, Wash.	Everett, Wash.
5	Frt.	16	b 700	Tide Water Oil Co. (N. J.).....	New York, N. Y.	17 Battery Place.
6	Tnk.	23	1,000	Tide Water Oil Co. (N. Y.).....	do	Do.
7	Tow.	2	40	Foss Launch & Tug Co. (Wash.).....	Tacoma, Wash.	400 Dock Street.
8	Fsh.	2	20	Lars Blendheim.....	Ketchikan, Alaska	Box 1152.
9	Fsh.	1	20	Nevin G. Maxwell.....	do	do
10	Fsh.	2	20	Odin Johnson.....	Seattle, Wash.	La Conner, Wash.
11	Tow.	5	500	Hubble Towing Co. (Wash.).....	do	Hoquiam, Wash.
12	Fsh.	1	30	John Peters.....	Ketchikan, Alaska	Box 161.
13	Fsh.	2	50	Alaska Portland Packers Association (Oreg.).....	Seward, Alaska	do
14	Msc.	1	16	Robert H. Burns.....	Juneau, Alaska	do
15	Fsh.	2	14	S. O. Hall.....	Seattle, Wash.	Box 445.
16	Fer.	3	60	Roanoke Ferry Co. (N. O.).....	Manteo, N. C.	Kitty Hawk, N. C.
17	Tow.	3	b 75	J. O. Ryman.....	Chattanooga, Tenn.	205 High Street.
18	Fsh.	6	18	Union Fish Co. (N. J.).....	Philadelphia, Pa.	Wildwood, N. J.
19	Fsh.	6	18	do.....	do	do
20	Fsh.	1	40	do.....	do	do
21	Fsh.	6	40	do.....	do	do
22	Fsh.	6	40	do.....	do	do
23	Fsh.	5	40	do.....	do	do
24	Fsh.	2	r 35	Sam Daleo.....	San Diego, Calif.	2113 National Avenue.
25	Frt.	3	70	New York Canal & Great Lakes Corporation (Del.).....	New York, N. Y.	67 Wall Street.
26	Fsh.	5	50	Portland Fish Co. (Me.).....	Portland, Me.	46 Customhouse Wharf.
27	Fsh.	2	b 40	Samuel G. Johnson.....	Juneau, Alaska	Killisnoo, Alaska.
28	Fsh.	2	16	Peril Straits Packing Co. (Wash.).....	Sitka, Alaska	Todd, Alaska.
29	Fsh.	1	28	Arthur Anderson Fish Co. (Oreg.).....	Astoria, Oreg.	112 Front Street.
30	Fer.	2	20	W. A. Frizzell.....	Cincinnati, Ohio	Sandy Springs, Ohio.
31	Tow.	2	36	W. D. Cox.....	Brunswick, Ga.	2212 Wolf Street.
32	Pas.	1	26	Lealie Conant.....	Cape Vincent, N. Y.	Grindstone Island, N. Y.
33	Pas.	1	18	F. D. Ross.....	do	Thousand Island Park, N. Y.
34	Fsh.	8	140	San Juan Fishing & Packing Co. (Wash.).....	Seward, Alaska	Seattle, Wash.
35	Fsh.	3	100	Alaska Packers Ass'n (Calif.).....	San Francisco, Calif.	111 California Street.
36	Frt.	2	8	George D. O'Connor.....	Nome, Alaska	Care E. B. O'Connor.
37	Fsh.	2	27	Nakat Packing Corporation (N. Y.).....	Ketchikan, Alaska	do
38	Frt.	2	9	J. M. Daniels.....	Beaufort, N. C.	Roe, N. C.
39	Msc.	1	12	William F. Farin.....	Perth Amboy, N. J.	Perth Amboy, N. J.
40	Fsh.	3	16	Irving H. Reimer.....	Seattle, Wash.	703 Ninth Avenue.
41	Fsh.	3	45	P. V. Petrich.....	do	108 Galer Street.
42	Fsh.	1	b 65	Samuel S. Balesteri.....	San Francisco, Calif.	523 Figueroa Street, Monterey, Calif.
43	Frt.	5	75	Harold E. Bowman.....	Juneau, Alaska	Unalaska, Alaska.
44	Tow.	1	100	Reedsport Tow Boat Co. (Oreg.).....	Marshfield, Oreg.	Reedsport, Oreg.
45	Msc.	1	10	Marcus Howell.....	New York, N. Y.	Bay Shore, N. Y.
46	Fsh.	3	10	Ben Johnson, jr.....	Milwaukee, Wis.	Washington Island, Wis.
47	Tow.	3	35	Carnegie Steel Co. (N. J.).....	Pittsburgh, Pa.	Carnegie Building.
48	Oys.	5	24	William Cruso.....	Gulfport, Miss.	Biloxi, Miss.
49	Msc.	2	26	Gustave T. Stein.....	Savannah, Ga.	1014 East Fortieth Street.
50	Fsh.	1	30	Wiley F. Perry.....	Seattle, Wash.	Anacortes, Wash.
51	Frt.	2	32	I. M. La Furley.....	Belfast, Me.	Stockton, Me.
52	Fsh.	4	600	Rose Shannon.....	New York, N. Y.	Rockaway Beach, N. Y.
53	Oys.	2	7	Max Rhodes.....	New Orleans, La.	123 William Street, Houma, La.
54	Fsh.	2	20	Willard Abbott.....	Reedville, Va.	Weems, Va.
55	Fsh.	1	24	Harry L. Kelly.....	Newport, R. I.	60 Third Street.
56	Frt.	1	30	Robert Lee.....	New York, N. Y.	166 Scofield Street, City Island, N. Y.
57	Fsh.	1	20	John A. Oling.....	Chicago, Ill.	11526 Harvard Avenue.
58	Tow.	1	85	Fred Linderman.....	San Francisco, Calif.	110 Market Street.
59	Pas.	2	60	New York City Ocean Beach Corporation (N. Y.).....	New York, N. Y.	421 Seventh Avenue.
60	Fsh.	5	35	American Packing Co. (Wash.).....	Seattle, Wash.	Everett, Wash.
61	Fsh.	2	12	Nels Peterson.....	New Orleans, La.	Berwick, La.
62	Fsh.	5	100	John Johansen.....	San Diego, Calif.	2819 Texas Street.
63	Pas.	1	200	Combined Thousand Island Boat Tours (N. Y.).....	Cape Vincent, N. Y.	Alexandria Bay, N. Y.
64	Cod	12	100	Joseph Novello, jr.....	Gloucester, Mass.	82 Fort Square.
65	Pas.	1	100	Combined 1,000 Island Boat Tours (N. Y.).....	Cape Vincent, N. Y.	Alexandria Bay, N. Y.
66	Fer.	6	60	N. R. Fitzgerald.....	Baton Rouge, La.	Clarksdale, Miss.
67	Fsh.	1	15	Thomas A. Anderson.....	New York, N. Y.	City Island, N. Y.
68	Fsh.	2	16	John H. Plesh, jr.....	Mobile, Ala.	Bon Secour, Ala.
69	Frt.	3	60	Christian Johansen.....	San Francisco, Calif.	2149 Folsom Street.
70	Fsh.	2	15	Andreas Raftsoeth.....	Seattle, Wash.	6416 Seventeenth Avenue NW.
71	Fsh.	1	20	David A. Patterson.....	do	O/o Fishermen's Dock.

* Formerly U. S. Navy et. s. S. C. No. 86.

* Formerly ga. s. {a Just Brown II. {b Maxine II.

Line No.	Official No.	Signal letters	Rig	Name of vessel	Tonnage		Register dimensions			When built	Where built
					Gross	Net	Length	Breadth	Depth		
					Feet			Feet			
1	217701		Ga. s.	Unga.....	55	23	66.6	18.7	6.6	1919	Astoria, Oreg.....
2	219940	LWJT	Ol. s.	Umscol.....	5,950	2,708	401.9	54.2	21.3	1920	Tampa, Fla.....
3	230542		Ol. s.	Unions No. 1.....	11	8	39.8	11.6	4.6	1917	San Diego, Calif.....
4	230482		Ga. s.	Unions No. 2.....	17	8	47.4	12.7	5.1	1918	do.....
5	230940		Ga. s.	Unk.....	7	6	28.6	10.3	3.3	1927	Greenwich, N. J.....
6	214663		Ga. s.	Unimak.....	12	10	36.4	10.8	5.0	1917	Seattle, Wash.....
7	223671		Ga. s.	Unimak.....	29	23	48.8	13.7	6.5	1924	do.....
8	26345		Ga. s.	Union.....	12	8	39.3	10.6	3.9	1901	Southbend, Wash.....
9	25346		Ga. s.	Union.....	13	9	43.0	15.3	3.5	1901	Belvedere, Calif.....
10	207091		Ol. s.	Union.....	13	9	35.0	11.8	4.0	1910	Hoquiam, Wash.....
11	210094		Ga. s.	Union.....	11	8	44.7	11.0	4.6	1910	New York, N. Y.....
12	210667		Ga. s.	Union.....	7	6	38.1	7.6	3.0	1912	Marshfield, Oreg.....
13	212204		Ga. s.	Union No. 5.....	26	17	57.1	12.0	4.3	1915	San Francisco, Calif.....
14	201780		Ga. s.	Union Flag.....	10	7	42.3	11.7	4.5	1906	Alameda, Calif.....
15	239811		Ol. s.	United.....	72	49	66.9	17.6	9.0	1930	Seattle, Wash.....
16	214788		Ga. s.	United Dry Docks No. 4.....	47	32	58.0	15.5	6.9	1917	Nyack, N. Y.....
17	217310		Ga. s.	United Dry Docks No. 5.....	13	11	37.4	10.5	5.6	1918	New York, N. Y.....
18	213941		Ol. s.	United Dry Docks No. 10.....	28	19	56.1	11.9	6.3	1916	Brooklyn, N. Y.....
19	111179	KNJQ	Ga. s.	United Dry Docks No. 11.....	15	14	42.9	12.0	5.3	1898	New York, N. Y.....
20	218365		Ga. s.	United Dry Docks No. 12.....	13	8	46.3	10.6	3.7	1919	Crittenden, Va.....
21	110476		Ga. s.	United Dry Docks No. 14.....	23	21	41.7	16.3	4.5	1881	Kennebunk, Me.....
22	206890		Ga. s.	Unity.....	17	11	39.5	12.8	4.0	1911	Seattle, Wash.....
23	230066		Ga. s.	Unity.....	40	27	54.7	15.0	6.8	1920	Tacoma, Wash.....
24	209355		Ga. s.	Uno.....	13	9	46.2	11.7	3.2	1911	Orlando, Md.....
25	222576		Ga. s.	Uno.....	10	7	37.7	9.8	4.3	1922	Providence, R. I.....
26	214346		Ga. s.	Unome.....	10	8	46.0	10.0	3.5	1913	Fairton, N. J.....
27	223454		Ga. s.	Unum.....	7	5	29.2	9.0	4.0	1919	Seattle, Wash.....
28	211380		Ga. s.	Urania.....	14	10	36.5	11.5	4.0	1913	Keyport, Wash.....
29	222848		Ol. s.	Urania.....	35	27	54.0	16.2	5.4	1923	Doyhof, Alaska.....
30	227490		Ol. s.	Urania.....	53	36	60.9	16.5	8.1	1928	Gig Harbor, Wash.....
31	229870		Ga. s.	Urania.....	15	12	38.2	12.1	4.4	1929	Hoonah, Alaska.....
32	26353		Ga. s.	Uranus.....	6	5	34.6	11.4	3.0	1902	Morgan City, La.....
33	309004		Ga. s.	Uranus.....	24	20	45.7	12.7	5.6	1912	Seattle, Wash.....
34	223328		Ol. s.	Uranus.....	9	6	32.8	10.2	4.6	1926	Port Blakely, Wash.....
35	226906		Ga. s.	Uranus.....	17	11	34.8	12.1	5.8	1927	Kasaan, Alaska.....
36	223009		Ga. w.	Urena.....	18	11	45.6	10.9	3.0	1923	Newport, Ohio.....
37	210394		Ga. s.	Ursula O.....	20	11	52.6	18.4	3.8	1912	Biloxi, Miss.....
38	210793		Ol. w.	Usona.....	38	15	63.8	16.0	2.1	1912	Houma, La.....
39	221680		Ga. s.	Usona.....	70	54	104.3	14.9	8.3	1917	Jacksonville, Fla.....
40	225981		Ga. s.	Usona.....	8	6	37.2	12.9	3.1	1926	Greenwich, Conn.....
41	216420		Ga. s.	Usona.....	14	9	39.1	11.9	4.8	1918	Raymond, Wash.....
42	220006		Ol. s.	UTICA SOCONY.....	533	401	188.5	28.4	11.8	1920	Elizabeth, N. J.....
43	211733		Ga. s.	Utility.....	51	40	63.0	20.9	4.4	1913	Fall River, Mass.....
44	216695		Ga. s.	Utility.....	7	6	34.5	9.8	4.3	1917	New Brighton, N. Y.....
45	217090		Ol. s.	Utility.....	51	42	59.9	16.4	6.6	1918	Jacksonville, Fla.....
46	218572		Ga. s.	Utowanna.....	7	6	42.8	8.3	3.4	1900	Brewerton, N. Y.....
47	223273		Ol. w.	Utway.....	58	42	64.5	22.5	3.6	1923	Clayton, La.....
48	207328		Ga. s.	Uyak.....	35	23	53.0	15.6	6.6	1910	Seattle, Wash.....
49	225123		Ol. w.	V. J. KURZWEG.....	250	230	155.0	32.0	5.7	1925	Slidell, La.....
50	212611		Ol. s.	V. P. Handy.....	106	51	83.1	24.7	5.4	1915	Seattle, Wash.....
51	127232		Ol. s.	VACLITE.....	134	114	108.0	23.0	6.6	1906	Philadelphia, Pa.....
52	218497		Ga. s.	Vagabond.....	9	8	32.0	10.0	3.0	1911	Stamford, Conn.....
53	230006		Ol. s.	Vagabond.....	68	35	86.0	19.1	8.6	1926	Thomaston, Me.....
54	229200		Ga. s.	Vagabond.....	11	7	34.6	11.3	5.3	1927	Noank, Conn.....
55	230501		Ga. s.	Vagabond.....	13	9	30.6	10.6	5.3	1930	Freeport, N. Y.....
56	217776		Ga. s.	Vall Bros.....	7	6	31.2	11.7	3.3	1915	Greenport, N. Y.....
57	206102		Ga. s.	Valder.....	15	10	38.9	12.3	4.9	1910	Tacoma, Wash.....
58	229356		Ga. s.	Valdes.....	9	6	29.8	9.4	5.8	1930	Gig Harbor, Wash.....
59	226107		Ol. s.	VALENCIA.....	114	71	88.6	20.1	7.6	1926	Elizabeth City, N. C.....
60	226467		Ol. s.	Valencia.....	70	47	68.5	18.8	8.4	1927	Gig Harbor, Wash.....
61	226518		Ol. s.	Valencia.....	46	31	59.0	16.8	7.6	1927	Tacoma, Wash.....
62	227140		Ol. s.	Valencia.....	60	40	63.1	16.8	8.2	1927	Gig Harbor, Wash.....
63	227736		Ol. s.	Valencia.....	25	17	48.0	15.3	6.0	1926	Amesbury, Mass.....
64	221242		Ol. s.	Valencia III.....	14	5	52.0	12.5	4.8	1918	Los Angeles, Calif.....
65	204682		Ga. s.	Valentine.....	12	8	36.0	10.3	4.0	1907	Anacortes, Wash.....
66	212182		Ga. s.	Valentine.....	23	17	40.2	12.3	5.9	1914	Seattle, Wash.....
67	219233		Ga. w.	Valentine.....	26	15	58.8	15.8	2.2	1919	Lockport, La.....
68	161534		Ga. s.	Valentine Center.....	26	11	50.7	18.0	5.0	1894	Bridgton, N. J.....
69	230528		Ga. s.	Valeria.....	11	7	38.0	11.0	2.8	1931	Atlantic, N. C.....
70	200997		Ga. s.	Valent.....	19	7	39.5	10.8	4.8	1904	Moody, Conn.....
71	203556		Ol. s.	Valiant.....	30	11	58.7	14.8	5.8	1906	Friday Harbor, Wash.....

1 Formerly ga. s. G. A. M.
 2 Tube No. 3.
 3 Mars.
 4 Formerly ga. s. Gladys.

5 Formerly ga. s. Little Billy.
 6 Formerly ga. s. E. P. Morse.
 7 S. Bay When.
 8 Formerly ga. s. Rosale.

Line No.	Service	Crew	Horse-power	Name of owner	Home port	Address of owner
1	Fsh.	8	120	Columbia River Packers Association (Oreg.)	Astoria, Oreg.	Foot Sixth Street.
2	Frt.	37	2,900	United States Shipping Board	Tampa, Fla.	
3	Fsh.	5	645	Jack Gilbert	San Diego, Calif.	630 West State Street.
4	Fsh.	5	50	Domenica Strazzula	do	2115 India Street.
5	Fsh.	1	12	William J. Fletcher	Philadelphia, Pa.	2184 Bridge Street.
6	Fsh.	4	20	Ole Husvik	Petersburg, Alaska	
7	Fsh.	4	50	J. Rockness	Seattle, Wash.	7051 Ninth SW.
8	Frt.	1	40	A. V. Reeves	do	South Bend, Wash.
9	Pas.	2	12	Union Fish Co. (Calif.)	San Francisco, Calif.	141 Clay Street.
10	Tow.	2	30	Fred W. Thurber	Aberdeen, Wash.	Hoquiam, Wash.
11	Drq.	1	100	John J. Jones	New York, N. Y.	Brooklyn, N. Y.
12	Pas.	1	30	Julius Cunnell	Marshfield, Oreg.	
13	Pas.	1	6100	Union Iron Works (N. J.)	San Francisco, Calif.	215 Market Street.
14	Tow.	1	40	Union Fish Co. (Calif.)	do	141 Clay Street.
15	Fsh.	8	135	Harold Arentsen	Ketchikan, Alaska	Port Walter, Alaska.
16	Msc.	2	60	United Dry Docks (N. Y.)	New York, N. Y.	11 Broadway.
17	Msc.	1	48	do	do	Do.
18	Msc.	3	250	do	do	Do.
19	Msc.	2	25	do	do	Do.
20	Msc.	1	50	do	do	Do.
21	Msc.	3	45	do	do	Do.
22	Fsh.	4	20	Astoria & Puget Sound Canning Co. (Wash.)	Juneau, Alaska	Excursion Inlet, Alaska.
23	Fsh.	8	650	Mate Spanje	Los Angeles, Calif.	San Pedro, Calif.
24	Pas.	2	16	Burton N. Cooper	Baltimore, Md.	Charlestown, Md.
25	Frt.	2	20	Edward J. Brown	New Haven, Conn.	East Haven, Conn.
26	Pas.	2	20	Hulsinga Hamilton	Philadelphia, Pa.	Leesburg, N. J.
27	Fsh.	2	12	Louis Melling	Seattle, Wash.	Clinton, Wash.
28	Fsh.	6	20	Booth Fisheries Co. (Del.)	Seattle, Wash.	Pier 11B, foot Wall Street.
29	Fsh.	6	60	Dan Molvar	Petersburg, Alaska	Doyhof, Alaska.
30	Fsh.	8	75	Antonio Legas	Seattle, Wash.	909 West Sixty-second Street.
31	Fsh.	1	30	John F. Williams	Juneau, Alaska	Hoonah, Alaska.
32	Fsh.	1	13	Christophe Lee	Morgan City, La.	Cut Off, La.
33	Fsh.	5	27	Carl P. Rekdal	Seattle, Wash.	4818 Evanston Avenue.
34	Fsh.	1	615	Nick Kristensen	Seward, Alaska	Falsa, Pass.
35	Fsh.	2	20	Louis Jones	Ketchikan, Alaska	Kasaan, Alaska.
36	Tow.	2	20	B. H. Reynolds	Cincinnati, Ohio	Newport, Ohio.
37	Frt.	3	38	Marko Skrmetta	Gulfport, Miss.	Biloxi, Miss.
38	Tow.	2	35	South Coast Co. (Del.)	New Orleans, La.	Houma, La.
39	Fsh.	5	750	Albert M. Schneider	New York, N. Y.	1581 Appleton Avenue, Bronx.
40	Pas.	1	50	Speed Boat Sales (Conn.)	Bridgeport, Conn.	Greenwich, Conn.
41	Fsh.	2	25	Almon Church	Seattle, Wash.	South Bend, Wash.
42	Tnk.	7	220	Standard Oil Co. of New York (N. Y.)	New York, N. Y.	26 Broadway.
43	Frt.	3	64	Robert S. Hayes (R. I.)	Newport, R. I.	311 Thames Street.
44	Frt.	1	20	F. D. Koehler Co. (N. Y.)	New York, N. Y.	New Brighton, N. Y.
45	Tow.	3	60	Joseph Garfunkel	Miami, Fla.	Nassau, Bahamas.
46	Pas.	2	25	F. A. Alberger	Rochester, N. Y.	Ithaca, N. Y.
47	Tow.	4	200	Edward V. French	Baton Rouge, La.	Clayton, La.
48	Fsh.	1	75	Booth Fisheries Co. (Del.)	Seattle, Wash.	Pier 11B, foot Wall Street.
49	Frt.	36	240	Sherburne Transportation Co. (La.)	New Orleans, La.	Plaquemine, La.
50	Frt.	9	75	Puget Sound Freight Lines (Wash.)	Tacoma, Wash.	Grand Trunk Dock, Seattle, Wash.
51	Frt.	6	100	Vacuum Oil Co. (N. Y.)	New York, N. Y.	61 Broadway.
52	Frt.	1	30	Gunner Fragnas	New London, Conn.	Niantic, Conn.
53	Fsh.	7	180	William E. Westerbeke	New Bedford, Mass.	Boston, Mass.
54	Fsh.	2	40	Carl H. Erickson	New York, N. Y.	Amagansett, N. Y.
55	Fsh.	3	6150	Illa Cvitcovich	do	Freeport, N. Y.
56	Frt.	3	12	Everett H. Vall	do	East Marion, N. Y.
57	Fsh.	2	20	Richard Niz	Juneau, Alaska	Hydaburg, Alaska.
58	Fsh.	2	15	Martin H. Soliver	Tacoma, Wash.	3257 South S. Street.
59	Frt.	3	120	M. L. Clark	Elizabeth City, N. C.	607 East Fearing Street.
60	Fsh.	8	140	Marco Legas	Seattle, Wash.	63 Cedar Street.
61	Fsh.	8	90	J. J. Petrich	Tacoma, Wash.	3112 North Thirty-second Street.
62	Fsh.	5	6110	Steve Vlatkovich	Los Angeles, Calif.	San Pedro, Calif.
63	Fsh.	5	45	Sveert Tollefsen	New Bedford, Mass.	Pedro, Calif.
64	Fsh.	3	645	Van Camp Sea Food Co. (Calif.)	Los Angeles, Calif.	28 High Street.
65	Tow.	1	32	J. W. White	Seattle, Wash.	Fish Harbor, East San Pedro, Calif.
66	Fsh.	6	27	New England Fish Co. (Me.)	Boston, Mass.	Anacortes, Wash.
67	Tow.	2	50	Valentine Sugar Co. (La.)	New Orleans, La.	44 Boston Fish Pier.
68	Ovs.	6	25	Harry A. Gates	Philadelphia, Pa.	Lockport, La.
69	Fsh.	3	90	Wallace Styron	Beaufort, N. C.	Newport, N. J.
70	Pas.	1	25	Frederick Bergonzi	Hartford, Conn.	Atlantic, N. C.
71	Tow.	2	150	Pacific Coast Aggregates Co. (Calif.)	San Francisco, Calif.	Chester, Conn.

* Formerly ga. s. (s Rosalie.
 † Sisco No. 1.
 ‡ Formerly sloop Robert B. Noonsey.
 § Formerly U. S. Navy ga. s. 3.

* Formerly ga. s. Amazon.
 † Formerly ol. s. Ohio.
 ‡ Formerly ga. s. Mabel L.

Line No.	Official No.	Signal letters	Rig	Name of vessel	Tonnage		Register dimensions			When built	Where built
					Gross	Net	Length	Breadth	Depth		
1	208873		Ga. s.	Valiant.....	16	11	41.0	11.5	4.7	1911	Port Madison, Wash.
2	230578		Ga. s.	Valiant.....	9	8	34.5	11.3	3.6	1931	New Gretna, N. J.
3	236389		Ga. s.	Valiant.....	10	8	32.7	10.0	4.3	1918	Tacoma, Wash.
4	217807		Ga. s.	Valid.....	12	8	31.2	10.0	5.1	1919	do.
5	201125		Ga. s.	Valkyrie.....	20	13	43.2	12.5	4.8	1904	Aberdeen, Wash.
6	209676		Ga. s.	Valkyrie.....	9	6	30.7	10.8	4.4	1912	Tacoma, Wash.
7	161740		Ga. s.	Vallejo.....	7	5	32.0	10.0	3.5	1894	Vallejo, Calif.
8	215346		Ga. s.	Valley Brow.....	51	33	60.1	21.8	5.2	1917	Stockton, Calif.
9	227183		Ga. s.	Valo.....	10	8	33.9	9.2	4.4	1927	Sitka, Alaska.
10	220887		Ga. s.	Valor.....	24	26	51.5	13.8	6.5	1920	Seattle, Wash.
11	161906		Ga. s.	Valotista.....	19	13	41.4	16.5	4.7	1901	Shipyards, Ga.
12	210790		Ga. s.	Vamoose.....	8	6	40.0	12.0	2.0	1912	South Bend, Wash.
13	210359		Ga. s.	Vanco.....	20	16	48.0	13.2	3.2	1912	Atlantic, N. C.
14	223025		Ga. w.	Vanco.....	13	5	51.6	8.8	1.7	1921	Creston, W. Va.
15	227367		Ga. s.	Vandal.....	14	9	39.1	11.3	5.3	1928	Seattle, Wash.
16	229020		Ol. s.	Vandal.....	101	57	92.0	20.6	9.5	1929	Damariscotta, Me.
17	223959		Ol. s.	VAN DYKE 1.....	137	93	92.4	21.1	8.0	1924	Mariners Harbor, N. Y.
18	234004		Ol. s.	VAN DYKE 2.....	137	93	92.4	21.1	8.9	1924	do.
19	234005		Ol. s.	VAN DYKE 3.....	137	93	92.4	21.1	8.9	1924	do.
20	230399		Ol. s.	VAN DYKE 4.....	134	91	92.2	21.1	8.5	1930	Philadelphia, Pa.
21	204394	KWFB	Ga. s.	Vanessa.....	102	49	115.0	22.8	6.7	1907	Solomons, Md.
22	230537		Ga. s.	Vanetta.....	14	10	33.0	11.0	6.7	1920	Rome, N. Y.
23	234641		Ol. s.	Vanguard.....	52	33	61.2	16.5	7.4	1925	Gig Harbor, Wash.
24	210806		Ol. w.	Vansee.....	72	58	75.6	18.0	8.5	1913	Seattle, Wash.
25	211354	LDCP	Ol. s.	Vaquero.....	231	134	121.8	29.0	10.9	1913	Wilmington, Calif.
26	161930		Ga. s.	Vartina.....	12	12	37.0	11.7	5.0	1902	Gloucester, Mass.
27	229004		Ol. s.	Vasco Da Gama.....	90	50	81.5	20.2	8.4	1926	San Diego, Calif.
28	227240		Ol. s.	Vasco Da Gama.....	88	60	85.6	20.4	10.1	1928	Essex, Mass.
29	229805		Ol. s.	Vashon.....	641	436	191.3	56.9	15.1	1930	Houghton, Wash.
30	211463		Ga. s.	Vasten.....	12	8	39.2	9.0	3.6	1913	Seattle, Wash.
31	204197		Ga. s.	Vaud J.....	49	33	89.7	19.7	5.5	1907	Wildwood, N. J.
32	204506		Ga. s.	Vaughn.....	14	10	44.8	13.0	4.1	1907	Tacoma, Wash.
33	229095		Ga. s.	Vee.....	19	12	46.2	10.4	5.7		Unknown
34	136339		Ga. s.	Vee Cee.....	9	6	44.7	11.6	2.7	1892	Smyrna, N. C.
35	229673	MHTF	El. s.	VEEDOL NO. 2.....	1,818	1,056	252.1	44.2	18.5	1930	Wilmington, Del.
36	200730		Ga. s.	Veecee.....	9	7	46.0	11.2	2.4	1904	Marshallberg, N. C.
37	205830		Ga. s.	Vega.....	13	10	40.5	10.0	3.6	1908	North Bend, Oreg.
38	209931		Ga. s.	Vega.....	23	16	47.3	13.2	6.2	1912	Seattle, Wash.
39	216198		Ga. s.	Vega.....	8	6	33.7	9.1	4.2	1918	do.
40	224844		Ol. s.	Vehmeyer No. 5.....	22	13	52.0	13.1	5.5	1925	Stockton, Calif.
41	220212		Ga. s.	Velero.....	9	6	35.4	10.3	4.6	1920	Seattle, Wash.
42	225405		Ol. s.	Velma.....	17	7	46.7	12.8	4.1	1926	Galveston, Tex.
43	200106		Ga. s.	Velma F.....	12	9	40.8	14.1	6.2	1903	Eastport, Me.
44	161869		Ga. s.	Velma Brooks.....	33	33	76.5	19.8	5.3	1900	Madison, Md.
45	161908		Ga. s.	Velocity.....	11	11	33.1	12.7	6.9	1902	Friendship, Me.
46	203004		Ga. s.	Velocity.....	35	27	75.5	17.2	4.3	1895	New York, N. Y.
47	227019		Ol. s.	Velox.....	18	12	41.0	11.2	5.0	1926	Sturgeon Bay, Wis.
48	215337		Ga. w.	Velva.....	20	13	53.3	12.0	2.5	1917	Stratton, Ohio.
49	218210		Ga. s.	Velva.....	8	6	31.2	9.4	4.0	1919	Seattle, Wash.
50	225089		Ga. s.	Venetian.....	12	8	44.8	15.4	4.0		Cardenas, Cuba.
51	204752		Ga. s.	Venla.....	10	6	34.6	14.5	3.1	1907	Mount Pleasant, S. C.
52	206280		Ga. s.	Ventura.....	13	11	45.5	11.0	3.4	1908	Everett, Wash.
53	219506		Ga. s.	Ventura.....	8	5	29.3	9.8	4.5	1920	Tacoma, Wash.
54	231288		Ga. s.	Ventura.....	22	15	59.7	12.9	4.7	1907	City Island, N. Y.
55	227285		Ga. s.	Ventura.....	9	6	36.5	8.5	4.0	1928	Dungeness, Wash.
56	201337		Ga. s.	Ventura.....	13	12	32.5	10.7	3.8	1904	Pawtucket, R. I.
57	204609		Ol. s.	Ventura.....	25	28	63.3	15.3	5.4	1907	Friday Harbor, Wash.
58	205690		Ga. s.	Ventura.....	9	6	40.0	9.0	3.6	1908	South Bend, Wash.
59	224265		Ol. s.	Ventura.....	25	13	60.8	16.4	6.0	1924	Thomaston, Me.
60	226542		Ol. s.	Ventura.....	54	26	63.0	16.4	7.9	1927	Seattle, Wash.
61	212286		Ol. s.	Venture II.....	19	13	40.9	13.0	5.4	1914	Tacoma, Wash.
62	230907		Ol. s.	Venture II.....	118	53	99.6	20.5	10.5	1890	Damariscotta, Me.
63	230722		Ga. s.	Venturer.....	6	6	32.6	8.8	4.1	1931	Rockland, Me.
64	25978		Ga. s.	Venus.....	23	15	56.9	14.8	3.9	1880	Indianola, Tex.
65	211551		Ol. s.	Venus.....	37	25	52.4	15.7	7.4	1913	Tacoma, Wash.
66	226496		Ol. s.	Venus.....	53	36	64.1	16.5	7.2	1926	Gig Harbor, Wash.
67	227244		Ga. s.	Venus.....	9	6	30.5	10.7	3.8	1918	Bremerton, Wash.
68	228719		Ol. s.	Venus.....	113	77	79.3	20.4	9.7	1929	San Pedro, Calif.
69	228763		Ga. s.	Venus.....	20	14	60.0	11.6	4.2	1929	Keyport, N. J.

1 Formerly ga. s. J. F. Coomer.
 2 Formerly sloop Ella Gray.

3 Formerly ga. s. W. T. Riffin.

Line No.	Service	Crew	Horsepower	Name of owner	Home port	Address of owner
1	Fsh.	5	20	Libby, McNeill & Libby	Seattle, Wash.	88 Hamlin Street.
2	Pas.	1	35	Chester Allen	Philadelphia, Pa.	New Gretna, N. J.
3	Fsh.	2	16	John Sommersness	Astoria, Oreg.	1827 Franklin Avenue.
4	Fsh.	3	20	Olaf Heis	Seattle, Wash.	3314 Thirtieth Avenue N. W.
5	Msc.	3	36	O. H. Wood	Ketchikan, Alaska	Juneau, Alaska.
6	Fsh.	1	16	J. K. Williams	Juneau, Alaska	Bayview, Alaska.
7	Frt.	1	20	Pio Castagnoli	San Francisco, Calif.	1235 Georgia Street.
8	Frt.	1	62	El Dorado Brewing Co. (Calif.)	do.	626 North American Street, Stockton, Calif.
9	Fsh.	1	b 20	Matt Loukko	Juneau, Alaska	Douglas, Alaska.
10	Fsh.	8	45	Harold Hansen	Seattle, Wash.	2615 West Fifty-ninth Street.
11	Frt.	4	26	W. P. Roberts	Beaufort, S. C.	Bay Street.
12	Tow.	1	25	T. Trondsen	Seattle, Wash.	Nahcotta, Wash.
13	Frt.	2	24	D. B. Fearing	Elizabeth City, N. C.	Manteo, N. C.
14	Tow.	1	12	Jerry Loveall	Pittsburgh, Pa.	Parkersburg, W. Va.
15	Fsh.	2	20	C. Henry Beck	Ketchikan, Alaska	Bramerton, Wash.
16	Fsh.	8	180	Wm. E. Westerbeke	Rockland, Me.	Boston, Mass.
17	Tow.	4	450	Atlantic Refining Co. (Pa.)	Philadelphia, Pa.	280 South Broad Street.
18	Tow.	4	450	do.	do.	Do.
19	Tow.	5	450	do.	do.	Do.
20	Tow.	3	500	do.	do.	Do.
21	Frt.	14	150	Southport Fish Scrap & Oil Co. (N. C.)	Wilmington, N. C.	Southport, N. C.
22	Pas.	1	25	W. W. Cottman	Rochester, N. Y.	Sylvan Beach, N. Y.
23	Fsh.	9	80	Ward's Cove Packing Co. (Alaska)	Ketchikan, Alaska	Gig Harbor, Wash.
24	Fsh.	15	135	Andrew Olson	do.	do.
25	Frt.	9	b 250	N. R. Vall	Los Angeles, Calif.	315 West Fifth Street.
26	Frt.	1	24	Burnham and Merrill (Me.)	Portland, Me.	45 Water Street.
27	Fsh.	8	b 200	Van Camp Sea Food Co. (Calif.)	San Diego, Calif.	San Pedro, Calif.
28	Cod	9	150	United Fisheries Co. (Mass.)	Gloucester, Mass.	285 Main Street
29	Fer.	9	930	Kitsap County Transportation Co. (Wash.)	Seattle, Wash.	Canadian National Dock.
30	Pas.	1	20	P. O. Lancaster	do.	Mercer Island, Wash.
31	Pas.	5	160	Harry Mogok	Philadelphia, Pa.	Cape May, N. J.
32	Pas.	2	32	E. A. Ehricks	Tacoma, Wash.	Yoman, Wash.
33	Pas.	2	400	William McGourley	Newark, N. J.	East Newark, N. J.
34	Frt.	1	24	Virginia-Carolina Chemical Corporation (Va.)	New Bern, N. C.	Box 614.
35	Tnk.	18	1,000	Tide Water Associated Transport Corporation (Del.)	Wilmington, Del.	7 West Tenth Street.
36	Frt.	2	50	Virginia-Carolina Chemical Corporation (Va.)	Wilmington, N. C.	Murchison Building.
37	Pas.	1	15	Oregon State Highway Commission	Marshfield, Oreg.	State House, Salem, Oreg.
38	Fsh.	7	40	Alaska-Pacific Salmon Corporation (Del.)	Ketchikan, Alaska	do.
39	Fsh.	2	18	Theo. Matre	Seattle, Wash.	Newport Hotel.
40	Frt.	1	110	R. H. Vehmeyer	San Francisco, Calif.	Stockton, Calif.
41	Fsh.	2	16	G. A. Hawkinson	Seattle, Wash.	2830 Twenty-second Avenue.
42	Tow.	2	60	Clark Dredging Co. (Tex.)	Galveston, Tex.	United States National Bank Building.
43	Fsh.	1	24	Frank S. Jones	Rockland, Me.	Stonington, Me.
44	Frt.	4	75	W. C. Townsend	Baltimore, Md.	Chestertown, Md.
45	Fsh.	1	10	Raymond W. Dow	Rockland, Me.	Owis Head, Me.
46	Pas.	3	125	Frank X. Baumann	New York, N. Y.	Sheepshead Bay, N. Y.
47	Fsh.	3	b 50	Leon E. Cornell	Milwaukee, Wis.	Washington Island, Wis.
48	Tow.	1	20	Ernest D. Johnson	Pittsburgh, Pa.	Foot Twentieth Street, Warwood, W. Va.
49	Fsh.	2	20	H. Bernsen	Seattle, Wash.	Richmond Beach, Wash.
50	Pas.	2	45	L. G. Moe	Tampa, Fla.	Newport Richy, Fla.
51	Tow.	2	36	Malvern Halsey	Charleston, S. C.	Box 506.
52	Msc.	1	45	George Beggen	Juneau, Alaska	do.
53	Fsh.	2	20	Iver Orton	Ketchikan, Alaska	Box 52.
54	Pas.	2	90	John J. Zatterbaum	New York, N. Y.	1129 Colgate Avenue.
55	Fsh.	2	20	Geo. A. Morris	Seattle, Wash.	Dungeness, Wash.
56	Pas.	1	15	Byron O. Arnold	Providence, R. I.	69 Salina Street.
57	Tow.	4	120	Wagner Tug Boat Co. (Wash.)	Seattle, Wash.	Fifteenth Avenue West and Emerson Street.
58	Frt.	1	20	Otto Hansen	Astoria, Oreg.	R. F. D. 2, Box 9-A.
59	Fsh.	6	70	Cris Endress	New York, N. Y.	712 Forty-sixth Street (B).
60	Fsh.	10	90	C. J. Ness	Seattle, Wash.	5514 Thirty-first Avenue NE.
61	Fsh.	6	30	D. H. Green	Tacoma, Wash.	2037 Twenty-sixth Ave. W.
62	Fsh.	10	300	Wm. E. Westerbeke	Boston, Mass.	279 Northern Avenue.
63	Pas.	1	40	Lettie B. Nelson	Rockland, Me.	Vinalhaven, Me.
64	Frt.	1	21	G. F. Brantum	Galveston, Tex.	Wallisville, Tex.
65	Fsh.	7	50	W. E. Muller	Ketchikan, Alaska	do.
66	Fsh.	5	90	Snug Harbor Packing Co. (Wash.)	Seward, Alaska	Snug Harbor, Seldovia, Alaska.
67	Frt.	8	20	Tortola Fisheries (Del.)	St. Thomas, Virgin Islands	do.
68	Fsh.	12	b 250	James Elias	Los Angeles, Calif.	San Pedro, Calif.
69	Pas.	3	65	Reginald Taylor	New York, N. Y.	321 East One hundred and sixty-seventh Street.

* Formerly ga. s. ^a Rambler.
^b Annette.

* Formerly Cuban schooner Berseles.
^b Formerly U. S. Navy Ga. s. No. 6076.

Line No.	Official No.	Signal letters	Rig	Name of vessel	Tonnage		Register dimensions			When built	Where built
					Gross	Net	Length	Breadth	Depth		
1	230830		El. s.	Venus.....	165	112	89.5	24.8	11.3	1930	Millford, Del.
2	237079		Ga. s.	Veola T.....	10	6	35.0	11.8	3.2	1926	Houma, La.
3	161848		Ga. s.	Vera.....	15	15	42.3	13.7	4.1	1899	Roque Bluffs, Me.
4	236809		Ga. s.	Vera.....	9	7	37.2	9.5	3.9		Unknown
5	206223		Ga. s.	Vera.....	15	13	35.9	15.2	4.1	1908	Guilford, Conn.
6	218183		Ol. s.	Vera.....	26	13	51.8	13.5	5.0	1919	San Francisco, Calif.
7	201807		Ga. s.	Verana.....	16	9	50.0	8.6	3.0	1905	Minnetaka, Minn.
8	211339		Ga. s.	Verbus Unius.....	14	10	34.0	12.2	5.0	1913	Seattle, Wash.
9	212006		Ga. s.	Verdis.....	14	9	41.0	10.6	4.6	1914	Snobomiah, Wash.
10	161638		Ga. s.	Verdona.....	9	9	54.0	14.0	3.9	1890	Monie, Md.
11	217946		Ga. s.	Verdun.....	9	8	33.0	10.0	4.0	1919	Friday Harbor, Wash.
12	161748		Ga. s.	Verens.....	9	8	37.7	12.5	4.6	1895	Harwich, Mass.
13	161792		Ol. s.	VERGANA.....	133	64	125.7	17.8	9.3	1897	Newburgh, N. Y.
14	215288		Ga. s.	Veribus.....	31	24	50.6	13.8	6.6	1917	Dockton, Wash.
15	225801		Ga. s.	Vermarco.....	42	29	52.3	15.0	7.8	1926	Tacoma, Wash.
16	161903		Ga. s.	Vermillion.....	13	9	45.4	12.0	2.6	1901	Morgan City, La.
17	225118		Ga. s.	Vermillion.....	10	6	39.6	12.4	2.9	1923	Olga, La.
18	208695		Ga. s.	Vermont.....	23	15	44.8	13.0	5.1	1911	Tacoma, Wash.
19	210274		Ga. s.	Vermont.....	57	35	57.3	15.9	7.6	1912	Seattle, Wash.
20	230246		Ga. s.	Vern T.....	9	6	37.9	9.7	3.8	1930	Bay City, Mich.
21	225394		Ga. s.	Verna.....	7	5	32.3	8.8	4.4	1926	Cove, W.
22	218879		Ga. s.	Verna II.....	8	6	29.9	8.5	4.5	1919	Seattle, Wash.
23	161940		Ga. s.	Verna G.....	25	12	59.0	16.0	7.4	1903	Deer Isle, Me.
24	216123		Ga. s.	Verna H.....	8	6	31.2	9.0	3.5	1918	Muskegon, Mich.
25	210808		Ol. s.	Verna and Esther.....	12	6	44.6	10.2	4.8	1912	Kennebunk, Me.
26	210397		Ga. s.	Verna Leah.....	12	7	39.7	11.5	5.5	1912	Deer Isle, Me.
27	226947		Ga. w.	Vernie J.....	13	8	38.0	10.0	3.3	1927	Beals, Ky.
28	121051		Ol. s.	Vernie S.....	35	26	59.2	16.7	5.6	1897	Glenwood, N. Y.
29	161943		Ga. s.	Vernon.....	13	9	47.7	11.5	3.5	1903	Astoria, Ore.
30	220810		Ga. s.	Vernon.....	41	28	54.8	15.6	7.1	1920	Gig Harbor, Wash.
31	161821		Ga. s.	Vernon J. Creighton.....	6	6	40.8	13.7	2.8	1898	Fishing Creek, Md.
32	161875		Ga. s.	Verona.....	15	8	44.0	15.2	4.6	1901	Scranton, Miss.
33	205318		Ga. s.	Verona.....	21	8	40.5	12.5	4.0	1906	Kingston, Wash.
34	229685		Ol. s.	Verona.....	60	41	64.5	17.8	8.0	1930	Tacoma, Wash.
35	206612		Ga. s.	Verona.....	14	10	37.3	9.8	4.0	1909	Muskegon, Mich.
36	219638		Ol. s.	Veronica.....	13	6	39.0	14.3	3.5	1911	Pass Christian, Miss.
37	161828		Ga. s.	Vesta.....	20	19	43.0	15.5	6.4	1896	Gloucester, Mass.
38	161941		Ga. s.	Vesta.....	19	13	44.0	14.2	6.0	1903	New York, N. Y.
39	205714		Ga. s.	Vesta.....	21	17	49.5	12.6	4.7	1908	Tacoma, Wash.
40	200152		Ol. s.	Vesta Miller.....	11	7	39.8	10.5	4.6	1903	Port Blakely, Wash.
41	26299		Ga. s.	Vester.....	131	68	96.4	18.4	9.0	1876	Boothbay, Me.
42	225783		Ga. s.	Veteran.....	43	29	59.5	15.7	7.5	1926	Gig Harbor, Wash.
43	224961		Ga. s.	Veto.....	12	9	33.8	10.7	4.3	1924	Port Clinton, Ohio.
44	226475		Ga. s.	Vibyl.....	7	6	35.4	10.0	3.8	1927	Bowers, Del.
45	161702		Ol. s.	Victor.....	18	12	61.3	13.3	4.6	1893	Scranton, Pa.
46	161707		Ga. s.	Victor.....	36	25	59.0	15.5	5.7	1893	Tacoma, Wash.
47	161795		Ga. s.	Victor.....	8	7	33.0	13.1	4.0	1896	Port Republic, N. J.
48	161844		Ga. s.	Victor.....	14	12	42.7	13.0	4.0	1899	Patchogue, N. Y.
49	204922		Ga. s.	Victor.....	8	8	37.2	9.2	3.0	1906	Marshfield, Ore.
50	214773		Ga. s.	Victor.....	35	13	66.6	17.8	6.6	1917	Pascagoula, Miss.
51	215663	LJBP	Ol. s.	Victor.....	121	100	93.3	25.1	7.6	1917	Tampa, Fla.
52	217250		Ga. s.	Victor.....	17	11	46.1	10.0	2.9	1907	Washington, N. C.
53	219525		Ga. s.	Victor.....	37	16	63.0	13.0	6.6	1920	South Boston, Mass.
54	222144		Ga. s.	Victor.....	13	9	49.3	15.4	4.1	1922	Pocomoke City, Md.
55	223028		Ga. s.	Victor.....	12	10	38.4	11.8	3.2	1923	Erie, Pa.
56	223929		Ga. w.	Victor.....	13	12	32.0	11.8	2.6	1922	Pocahontas, Ark.
57	223904		Ol. s.	Victor.....	73	31	79.1	18.0	2.6	1923	Parkersburg, W. Va.
58	225116		Ga. s.	Victor.....	8	7	34.0	9.6	4.2	1925	Hoonah, Alaska.
59	225131		Ol. s.	Victor.....	29	9	55.6	15.8	6.1	1925	Thomaston, Me.
60	212758		Ga. s.	Victor Emanuel III.....	9	6	35.7	10.5	4.5	1914	Los Angeles, Calif.
61	222103		Ol. s.	Victor Lynn.....	372	240	148.2	24.0	9.3	1881	Baltimore, Md.
62	25616		Ol. s.	Victoria.....	44	32	64.3	20.4	4.3	1856	Covington, La.
63	221681		Ga. s.	VICTORIA.....	59	30	75.7	16.5	6.6	1921	New Orleans, La.
64	223878		Ol. s.	Victoria.....	99	67	88.0	24.0	5.9	1923	Biloxi, Miss.
65	223581		Ga. s.	Victoria.....	9	7	34.0	12.6	2.9	1924	Patchogue, N. Y.
66	224406		Ga. w.	Victoria.....	19	12	50.4	11.8	2.6	1925	Livermore, Ky.
67	224906		Ga. s.	Victoria.....	11	6	40.1	11.8	2.6	1909	Lockport, La.
68	225005		Ga. s.	Victoria.....	10	7	39.0	12.1	4.8		Unknown
69	225038		Ga. s.	Victoria.....	14	12	37.3	13.0	4.9	1925	Amesbury, Mass.
70	225875		Ga. w.	Victoria.....	27	27	55.8	12.4	2.3	1929	Evansville, Ind.
71	225949		Ga. s.	Victoria.....	14	11	39.5	12.8	3.7	1929	Astoria, Ore.
72	226919		Ol. s.	Victoria T.....	19	13	33.8	11.3	4.7	1931	Manitowoc, Wis.
73	22682		Ga. s.	Victorine.....	14	10	43.0	16.4	3.7	1852	Hempstead, N. Y.
74	206697		Ga. s.	Victory.....	17	13	35.8	12.0	5.1	1908	Dockton, Wash.

1 Formerly ga. s. Adl. Tegethoff.
2 Formerly ga. s. Four Sisters.

3 Formerly ga. s. Klatawa.
4 Formerly ol. s. Nellie.

Line No.	Service	Crew	Horse-power	Name of owner	Home port	Address of owner
1	Tow.	3	650	Mystic Steamship Co. (trustee)	Boston, Mass.	250 Stuart Street.
2	Fsh.	2	30	Pierre Toups	New Orleans, La.	Cut Off, La.
3	Frt.	2	15	J. W. Beardsley Sons (N. J.)	Eastport, Me.	Newark, N. J.
4	Pas.	1	32	John F. Pillsbury	Philadelphia, Pa.	Waretown, N. J.
5	Tow.	3	16	George Washington Stone Corporation (Va.)	Alexandria, Va.	Eighth and Hamilton Streets NE., Washington, D. C.
6	Tow.	1	125	W. P. Dwyer	San Francisco, Calif.	Third and Channel Streets.
7	Frt.	3	45	Elmer W. Holstrom	St. Paul, Minn.	Lake City, Minn.
8	Fsh.	6	16	Benson Skultka	Ketchikan, Alaska	Craig, Alaska.
9	Fsh.	2	16	James T. Burnett	Juneau, Alaska	Box 1030
10	Frt.	2	12	Nell V. Smith	Baltimore, Md.	Lexington Building.
11	Fsh.	1	16	Frank Jensen	Seattle, Wash.	Friday Harbor, Wash.
12	Frt.	1	16	Edward G. Morse	Fall River, Mass.	Swansea, Mass.
13	Frt.	7	240	Parke & Kible (Calif.)	Los Angeles, Calif.	San Pedro, Calif.
14	Fsh.	6	45	John Tasovac	Seattle, Wash.	Anacortes, Wash.
15	Msc.	2	50	Vermont Marble Co. (Vt.)	Tacoma, Wash.	Waterfront, Wash.
16	Msc.	1	28	O. S. Sydnes	Port Arthur, Tex.	
17	Fsh.	2	20	Texas Co. (Del.)	New Orleans, La.	Shreveport, La.
18	Msc.	2	50	Vermont Marble Co. (Vt.)	Tacoma, Wash.	Waterfront.
19	Fsh.	5	55	Astoria & Puget Sound Canning Co. (Wash.)	Seattle, Wash.	Bellingham, Wash.
20	Fsh.	3	115	Clare A. Thomas	Port Huron, Mich.	Unionville, Mich.
21	Fsh.	1	b 20	H. A. Hanson	Seattle, Wash.	Everett, Wash.
22	Fsh.	1	20	Guy T. Skyman	Ketchikan, Alaska	
23	Cod.	3	20	Ralph J. Bickford	Rockland, Me.	Vinalhaven, Me.
24	Fsh.	2	16	Fred J. Lalonde	Port Huron, Mich.	Okeboyan, Mich.
25	Cod.	3	38	Harry O. Studley	Vineyard Haven, Mass.	Nantucket, Mass.
26	Frt.	2	24	W. J. Eldridge	Belfast, Me.	Bucksport, Me.
27	Tow.	2	10	W. G. Bennett	Louisville, Ky.	Beals, Ky.
28	Oys.	4	80	Sea Coast Oyster Co. (Conn.)	New Haven, Conn.	93 South Water Street.
29	Fsh.	1	30	Booth Fisheries Co. (Del.)	Astoria, Ore.	Foot Thirty-third Street.
30	Fsh.	7	50	Anton Svorinich	Seattle, Wash.	Port Blakely, Wash.
31	Fsh.	2	20	A. J. Douglas	Reedsville, Va.	
32	Fsh.	2	24	Frank E. Smee	Mobile, Ala.	Bayou la Batre, Ala.
33	Fsh.	2	29	McCallum Legas Fish Co. (Wash.)	Seattle, Wash.	Pier 12.
34	Fsh.	10	135	Johan Eglesich	Ketchikan, Alaska	Box 802.
35	Frt.	3	24	Roy L. Geer	Seattle, Wash.	Bellingham, Wash.
36	Oys.	2	25	Anticich Packing Co. (Miss.)	Gulfport, Miss.	Bloxzi, Miss.
37	Frt.	1	25	Manchester Brothers (Me.)	Bar Harbor, Me.	Northeast Harbor, Me.
38	Frt.	2	16	John H. Boland	Baltimore, Md.	131 Augusta Avenue.
39	Fsh.	5	35	Harold Lee	Petersburg, Alaska	
40	Tow.	1	45	Rothschild & Co. (Wash.)	Seattle, Wash.	67 Marion Street.
41	Fsh.	23	100	Consolidated Fisheries Co. (Del.)	Wilmington, Del.	Lewes, Del.
42	Fsh.	5	50	Peter Skand	Tacoma, Wash.	Gig Harbor, Wash.
43	Ptl.	2	150	State of Ohio	Sandusky, Ohio	Foot Hancock Street.
44	Fsh.	1	15	W. A. Stokesbury	Wilmington, Del.	Smyrna, Del.
45	Tow.	3	60	Odin M. Kendall	Houston, Tex.	Standard Printing Co. Bldg.
46	Tow.	5	100	Pacific American Fisheries (Me.)	Bellingham, Wash.	South Bellingham, Wash.
47	Oys.	3	14	W. Harold Speck	Philadelphia, Pa.	Tuckerton, N. J.
48	Oys.	2	40	Long Island Oyster Farms	New York, N. Y.	Northport, N. Y.
49	Tow.	1	15	Victor Wittiek	Marshfield, Ore.	North Bend, Ore.
50	Fsh.	6	24	Melvin Johnson	Mobile, Ala.	300 South Hamilton Street.
51	Fer.	4	135	Luling & Destrehan Ferry Co. (La.)	New Orleans, La.	171 Walnut Street.
52	Frt.	1	20	Eddie Moore	Washington, N. C.	Bonneton, N. C.
53	Msc.	5	80	Tele Railroad Co. (Del.)	Boston, Mass.	131 State Street.
54	Pas.	2	45	John J. Burk	Philadelphia, Pa.	North Wildwood, N. J.
55	Pas.	2	35	James W. Nolan	Erie, Pa.	1077 Brown's Avenue.
56	Pas.	1	16	Humphill Lumber Co. (Mo.)	St. Louis, Mo.	Kennett, Mo.
57	Tow.	1	200	Victor Towing Co. (W. Va.)	Pittsburgh, Pa.	Parkersburg, W. Va.
58	Fsh.	1	7	John M. Olson	Juneau, Alaska	Hoona, Alaska.
59	Fsh.	4	45	Peter Schaper	New York, N. Y.	West Sayville, N. Y.
60	Fsh.	2	30	A. F. Esposito	Los Angeles, Calif.	626 Ninth Street, San Pedro, Calif.
61	Frt.	12	b 300	Victor Lynn Transportation Co. (Del.)	Orisfield, Md.	Salisbury, Md.
62	Frt.	4	60	Rivernide Lumber Co. (La.)	New Orleans, La.	Houltouville, La.
63	Pas.	8	190	Johnson Iron Works, Dry Dock & Shipbuilding Co. (La.)	do	
64	Frt.	15	180	Peter Tallanich	do	3330 Dumaine Street.
65	Fsh.	2	16	Edward J. Smith	New York, N. Y.	Patchogue, N. Y.
66	Tow.	2	20	Ernest S. Kirtley	Louisville, Ky.	Livermore, Ky.
67	Fsh.	2	10	Tele Terrebonne	New Orleans, La.	Cut Off, La.
68	Fsh.	1	45	John A. Goodsell	Bridgeport, Conn.	Stratford, Conn.
69	Cod.	4	24	Vito Favalaro	Gloucester, Mass.	25 Fort Square.
70	Tow.	1	45	G. W. Carmickle	Evansville, Ind.	615 West Franklin Street.
71	Pas.	2	50	Victor W. Heikka	Astoria, Ore.	Bozorg, Wash.
72	Fsh.	1	b 30	John J. Tuul	Milwaukee, Wis.	Mantowee, Wis.
73	Msc.	2	35	Archibald S. Gray	Perth Amboy, N. J.	222 Front Street.
74	Fsh.	7	20	Booth Fisheries Co. (Del.)	Seattle, Wash.	Pier 11B, Post Wall Street.

* Formerly U. S. Lighthouse st. s. Jemmima.
 † Ga. s. Queenstown.

Line No.	Official No.	Signal letters	Rig	Name of vessel	Tonnage		Register dimensions			When built	Where built
					Gross	Net	Length	Breadth	Depth		
					Feet			Feet			
1	218887		Ga. s.	Victory	35	25	53.5	15.0	6.8	1919	Tacoma, Wash.
2	218685		Ol. s.	Victory	10	7	33.3	10.2	4.3	1919	Anacortes, Wash.
3	218698		Ol. s.	Victory	45	37	43.3	14.9	5.3	1919	Vermillion, Ohio
4	220177		Ga. s.	Victory	14	11	46.1	10.8	4.0	1920	New York, N. Y.
5	221876		Ga. s.	Victory	10	8	36.8	10.4	4.2	1919	Sea Isle City, N. J.
6	229294		Ol. s.	Victory	71	48	50.6	24.3	8.9	1923	Antioch, Calif.
7	227278		Ga. s.	Victory	60	41	82.9	13.5	8.0	1918	Brooklyn, N. Y.
8	215881		Ga. s.	Victory II	22	21	54.4	16.3	3.6	1917	St. Augustine, Fla.
9	218774		Ga. s.	Vida D.	16	10	49.3	11.6	4.7	1919	Norfolk, Va.
10	226505		Ga. s.	Vidar	11	7	34.3	10.2	4.8	1926	Seattle, Wash.
11	161726		Ga. s.	Vigil	12	11	44.0	13.3	4.3	1898	Port Jefferson, N. Y.
12	161816		Ga. s.	Vigil	26	26	51.0	17.8	5.2	1898	Tottenville, N. Y.
13	161796		Ol. s.	Vigilant	21	15	54.4	12.7	5.6	1897	Alexandria, Va.
14	161853		Ga. s.	Vigilant	8	6	30.0	11.2	4.5	1899	South Portland, Me.
15	204707		Ol. s.	Vigilant	59	40	68.7	13.3	8.5	1907	Tacoma, Wash.
16	208096		Ga. s.	Vigilant	14	9	39.3	11.4	4.5	1911	do.
17	211976		Ga. s.	Vigilant	23	15	39.7	13.1	4.8	1914	Seattle, Wash.
18	216618		Ga. s.	Vigilant	15	14	40.7	10.4	4.5	1913	Banier, Oreg.
19	218043		Ga. s.	Vigilant	40	27	52.9	16.3	7.2	1919	Gig Harbor, Wash.
20	218463		Ga. s.	Vigilant	57	59	80.0	20.2	6.0	1919	Dorchester, N. J.
21	221524		Ga. s.	Vigilant	14	12	36.9	11.4	5.4	1921	Holly, Wash.
22	226538		Ol. s.	Vigilant	23	13	46.5	14.1	5.9	1926	San Diego, Calif.
23	161818		Ga. s.	Viking	9	9	37.0	13.5	4.5	1898	Atlantic City, N. J.
24	215076		Ga. s.	Viking	13	11	38.6	9.0	3.2	1917	Everett, Wash.
25	220098		Ga. s.	Viking	11	7	42.3	10.9	4.4	1920	Battery Park, Va.
26	221908		Ga. s.	Viking	14	11	36.0	11.3	5.1	1922	Seattle, Wash.
27	228014		Ga. s.	Viking	14	11	42.7	8.2	4.2	1911	Coeur d'Alene, Idaho
28	224647		Ol. s.	Viking	52	45	71.4	20.4	9.4	1925	Pensacola, Fla.
29	226163		Ga. s.	Viking	9	7	30.0	10.2	2.6	1925	Galveston, Tex.
30	226191		Ol. s.	Viking	16	11	39.5	12.0	5.6	1925	Seattle, Wash.
31	229236		Ol. s.	Viking	45	17	71.5	13.8	6.9	1925	Norfolk, Va.
32	229072		Ol. s.	Viking	9	6	37.0	10.5	4.2	1918	Los Angeles, Calif.
33	229046		Ol. s.	Viking	67	30	77.0	19.1	8.3	1931	Thomaston, Me.
34	220617		Ga. s.	Viking	7	7	27.4	9.7	4.7	1923	Seattle, Wash.
35	226848		Ga. s.	Viking II	25	17	48.2	13.0	5.0	1919	New York, N. Y.
36	25953		Ga. s.	Ville du Havre	8	8	47.3	13.0	3.2	1878	Crisfield, Md.
37	208800		Ga. s.	Vim	14	10	44.8	9.1	5.6	1911	Camden, N. J.
38	209348		Ga. s.	Vina	9	8	42.7	9.8	4.1	1906	Washawken, N. J.
39	161878		Ga. s.	Vinal H. Tibbetta	13	12	37.6	12.2	6.0	1901	Friendship, Me.
40	206439		Ga. s.	Vincent	14	10	47.0	10.6	5.4	1908	West Lynn, Mass.
41	206490		Ga. s.	Vinodol	44	30	58.2	14.9	7.3	1927	Seattle, Wash.
42	201881		Ga. s.	Viola	25	10	51.3	16.6	7.0	1901	Gloucester, Mass.
43	207199		Ga. s.	Viola	25	17	26.6	12.7	3.0	1910	Cedar Bayou, Tex.
44	210768		Ga. s.	Viola	10	6	32.0	10.5	3.4	1912	Keyport, Wash.
45	220772		Ga. s.	Viola	9	8	39.0	8.5	2.0	1920	Wrangell, Alaska
46	226608		Ga. s.	Viola	7	6	29.4	10.2	3.3	1926	Beach Haven, N. J.
47	229573		Ga. s.	Viola	8	7	35.3	11.5	3.5	1920	Morgan City, La.
48	216574		Ga. s.	Viola J.	13	11	37.2	11.2	4.8	1918	Pyatt, Wash.
49	219870		Ga. s.	Viola L.	9	7	35.8	9.4	2.2	1911	Chauvin, La.
50	161840		Ga. s.	Viola Hass	19	13	49.2	15.8	5.0	1899	Bayou Talla, Miss.
51	161722		Ga. s.	Viola May	9	7	45.0	12.4	3.4	1905	Taylor's Island, Md.
52	207879		Ga. s.	Viola	8	8	34.7	9.4	3.6	1908	St. James, Mich.
53	211798		Ga. s.	Viola	5	5	34.1	7.9	2.3	1913	Wit, N. C.
54	221196		Ga. s.	Viola	15	10	41.5	11.0	5.2	1921	Ollaham Bay, Wash.
55	229440		Ol. s.	Viola	54	36	68.0	16.8	7.2	1927	Seattle, Wash.
56	220810		Ga. s.	Viola	33	22	62.4	14.1	5.9	1920	Norfolk, Va.
57	219127		Ga. s.	Viola M.	7	6	30.6	9.5	4.1	1917	West De Pere, Wis.
58	216358		Ol. s.	Viola Ray	54	26	75.1	14.8	7.5	1918	Seattle, Wash.
59	219104		Ga. s.	Viper	11	7	30.6	10.1	5.2	1919	Anacortes, Wash.
60	161842		Ga. s.	Virgo	9	6	47.0	14.0	3.2	1899	Pocomoke City, Md.
61	211320		Ga. s.	Virgo	7	6	20.4	9.8	2.4	1913	Otway, N. C.
62	222782		Ga. s.	Virgo	10	8	34.6	10.8	4.0	1922	Mystic, Conn.
63	209287		Ga. s.	Virgo Garrison	23	15	58.2	13.2	3.7	1911	Cora's Creek, Va.
64	220763		Ga. s.	Vlad and Alvin	6	5	32.0	8.3	2.8	1925	Atlantic, N. C.
65	8786		Ga. s.	Virginia	31	17	54.4	19.0	5.9	1871	Mauricetown, N. J.
66	161823		Ga. s.	Virginia	56	52	82.3	23.4	6.4	1893	Greensboro, Md.
67	161825		Ga. s.	Virginia	63	46	70.5	18.0	5.5	1894	New Haven, Conn.
68	161754		Ol. s.	Virginia	49	33	64.3	19.0	6.7	1895	New Orleans, La.
69	161850		Ol. s.	Virginia	14	9	40.0	15.0	4.0	1898	Cedar Bayou, Tex.

1 Formerly ga. s. Reynar.

2 Formerly U. S. Coast Guard ga. s. C. G. 220.

3 Formerly Japanese ga. s. St. Lutz.

4 Formerly U. S. Navy ga. s. No. 6607.

Line No.	Service	Crew	Horse-power	Name of owner	Home port	Address of owner
1	Fsh.	8	50	Tony Novak	Tacoma, Wash.	Gig Harbor, Wash.
2	Tow.	2	24	Clyde E. Trafton	Seattle, Wash.	Everett, Wash.
3	Fsh.	6	40	Hugo W. Hornke	Cleveland, Ohio	6716 Bonna Avenue.
4	Pas.	2	30	Camp Greckaysee Corporation (N. Y.)	New York, N. Y.	1501 Broadway.
5	Fsh.	6	20	Union Fishing, Freezing & Cold Storage Co. (N. J.)	Philadelphia, Pa.	Sea Isle City, N. J.
6	Fer.	1	65	O. A. Lauritzen	San Francisco, Calif.	Antioch, Calif.
7	Fsh.	25	300	Victory Navigation Co. of America (N. Y.)	New York, N. Y.	25 Broadway.
8	Pas.	1	25	Catherine O. Uaina	St. Augustine, Fla.	Box 301.
9	Tow.	2	60	W. H. Burns	Jacksonville, Fla.	123 South Ocean Street.
10	Fsh.	8	30	Elias Sivertsen	Seattle, Wash.	1501 West Sixty-fifth Street.
11	Oys.	1	30	Andrew Radel Oyster Co. (Conn.)	Bridgeport, Conn.	South Norwalk, Conn.,
12	Pas.	2	40	Charles T. Cain	New York, N. Y.	87 Hamilton Place.
13	Tow.	2	70	Geo. T. Johnson & Sons	Cambridge, Md.	312 Maryland Avenue.
14	Frt.	1	8	H. M. Dunbar, estate of	Jonesport, Me.	
15	Tow.	5	200	Anchor Tug Boat Co. (Oreg.)	Portland, Oreg.	Mayer Building.
16	Fsh.	1	20	Libby, McNeill & Libby (Me.)	Seattle, Wash.	88 Hamlin Street.
17	Fsh.	5	20	E. N. Pond	Seward, Alaska	Seldovia, Alaska.
18	Mac.	1	25	Geo. M. Bidwell	Wrangell, Alaska	
19	Fsh.	7	50	Joseph Budnich	Seattle, Wash.	2817 Seventeenth Avenue SW.
20	Frt.	3	60	Joshua H. Wheaton	Philadelphia, Pa.	Pennsville, N. J.
21	Fsh.	4	20	Charley Andy	Sitka, Alaska	Killisnoo, Alaska.
22	Fsh.	4	60	Westgate Sea Products Co. (Calif.)	San Diego, Calif.	2412 Belt Street.
23	Pas.	1	10	George B. Gale	Philadelphia, Pa.	Brigantine, N. J.
24	Fsh.	2	16	Asa Starkweather	Ketchikan, Alaska	Box 1036.
25	Tow.	1	45	F. W. Schwiers, Jr., Co. (N. Y.)	New York, N. Y.	90 West Street.
26	Fsh.	4	20	Eli S. Loken	Seattle, Wash.	2414 West Newton Street.
27	Pas.	1	100	James A. Pleasants	Tacoma, Wash.	815 South Ainsworth Avenue.
28	Fsh.	9	48	E. E. Saunders & Co. (Fla.)	Pensacola, Fla.	Palafox Street Wharf.
29	Fsh.	1	35	Jas. W. Wayman	Galveston, Tex.	American National Bank Building.
30	Fsh.	4	35	Matthias Strande	Seattle, Wash.	1715 West Sixty-second Street.
31	Fsh.	1	80	Raymond M. Johnson	Miami, Fla.	Coconut Grove, Fla.
32	Pas.	2	635	Malibu Maritime Corporation (Del.)	Los Angeles, Calif.	Santa Monica, Calif.
33	Fsh.	9	150	Hans Haram	New York, N. Y.	647 Sixty-eighth Street (B).
34	Fsh.	2	8	G. M. Kelsey	Seattle, Wash.	8943 Thirty-second Avenue SW.
35	Pas.	1	40	Abraham J. Aulata	New York, N. Y.	2261 First Avenue.
36	Msc.	6	15	Maurice O. Lewis	Cambridge, Md.	213 Oakley Street.
37	Tow.	4	50	F. W. Backus	Miami, Fla.	2510 Southwest Twenty-ninth Street.
38	Frt.	2	32	Phillip B. Palmer	Rochester, N. Y.	Watkins, N. Y.
39	Fsh.	4	12	S. W. Andersen	Pensacola, Fla.	Panama City, Fla.
40	Pas.	2	24	Ivanhoe Stein	New York, N. Y.	West Sayville, N. Y.
41	Fsh.	8	50	John Dragich	Seattle, Wash.	815 West Fifty-first Street.
42	Cod.	8	60	E. J. Flaury	Boston, Mass.	Randolph, Mass.
43	Msc.	2	60	Tom Leech	Galveston, Tex.	2000 Avenue C.
44	Fsh.	1	15	Libby, McNeill & Libby (Me.)	Seattle, Wash.	88 Hamlin Street.
45	Msc.	2	28	F. E. Shaugle	Wrangell, Alaska	
46	Pas.	1	12	William A. Meyer	Philadelphia, Pa.	Beach Haven, N. J.
47	Fsh.	2	30	B. Chauvin	Port Arthur, Tex.	
48	Fsh.	4	16	Robert Milke	Seattle, Wash.	Pyah, Wash.
49	Oys.	2	8	Ernest Lapeyrouse	New Orleans, La.	Chauvin, La.
50	Frt.	2	20	Dejean Packing Co. (Miss.)	Gulfport, Miss.	East Beach and Pine Streets, Biloxi, Miss.
51	Frt.	3	18	Arthur P. Messick	Reedville, Va.	Irvington, Va.
52	Fsh.	3	20	Ernest Lanco	Port Huron, Mich.	Cheboygan, Mich.
53	Fsh.	2	16	N. W. Gaskill	New Bern, N. C.	Bayboro, N. C.
54	Tow.	1	20	Harry Colby	Port Angeles, Wash.	Clallam Bay, Wash.
55	Fsh.	8	30	Buchan & Heinen Packing Co. (Wash.)	Ketchikan, Alaska	Port Armstrong, Alaska.
56	Fsh.	2	600	Harry Collins	Baltimore, Md.	4415 Finkbe Road.
57	Fsh.	3	24	John Mealy, Jr.	Milwaukee, Wis.	Pensacoke, Wis.
58	Fsh.	3	100	Farwest Fishermen (Wash.)	Seattle, Wash.	Pioneer Building.
59	Fsh.	2	20	Archie F. McMillan	Seattle, Wash.	Bellingham, Wash.
60	Frt.	2	30	J. W. Mears	Reedville, Va.	Syringa, Va.
61	Frt.	2	8	James Pittman	Beaufort, N. O.	Lakens, N. C.
62	Fsh.	2	40	Joseph C. Whaley	Newport, R. I.	Point Judith, R. I.
63	Frt.	2	25	Otis P. Evans	Crisfield, Md.	Rhodes Point, Md.
64	Fsh.	2	12	Alvin H. Day	Beaufort, N. O.	Lak, N. C.
65	Oys.	6	25	Kenneth A. Sharp	Philadelphia, Pa.	Port Norris, N. J.
66	Msc.	3	125	W. J. MacLellan	Los Angeles, Calif.	Wilmington, Calif.
67	Oys.	9	125	H. J. Lewis Oyster Co. (Conn.)	Bridgeport, Conn.	Stratford, Conn.
68	Frt.	3	60	W. Collin Chilton	Reedville, Va.	Taft, Va.
69	Ten.	1	70	Standard Dredging Co. (N. J.)	New York, N. Y.	Woolworth Building.

^a Formerly Sloop Viola.
^b British sloop Viola.

^c Formerly ga. s. Cannon.
^d Formerly schooner Eloise Moore.

Line No.	Official No.	Signal letters	Rig	Name of vessel	Tonnage		Register dimensions			When built	Where built
					Gross	Net	Length	Breadth	Depth		
					Feet			Feet			
1	208967		Ga. s.	Virginia	26	20	61.5	10.4	5.8	1906	City Island, N. Y.
2	208067		Ga. s.	Virginia	14	9	47.4	13.8	3.3	1906	Terminal Island, Calif.
3	208069		Ga. s.	Virginia	15	8	54.0	13.5	4.0	1908	Tacoma, Wash.
4	208774		Ga. s.	Virginia	7	6	37.0	11.2	3.1	1911	Hopkins, Va.
5	209127		Ga. s.	Virginia	22	12	49.5	15.2	5.7	1911	Lubec, Me.
6	209857		Ga. s.	Virginia	41	33	56.3	15.8	6.4	1912	Tacoma, Wash.
7	214425		Ga. s.	Virginia	94	62	101.0	22.4	7.7	1916	Tottenville, N. Y.
8	215911		Ga. s.	Virginia	10	9	36.1	12.1	4.3	1912	New York, N. Y.
9	217688		Ga. s.	Virginia	11	9	38.6	11.2	2.3	1912	Baltimore, Md.
10	220662		Ga. w.	Virginia	9	8	49.0	11.6	2.0	1920	Golconda, Ill.
11	220667		Ga. s.	Virginia	35	23	64.8	13.7	6.6	1920	Brooklyn, N. Y.
12	220610		Ga. s.	Virginia	12	9	40.0	12.5	3.3	1919	Cordova, Alaska
13	222320		Ga. s.	Virginia	14	12	38.5	10.4	4.0	1920	Taunton, Mass.
14	222384		Ga. w.	Virginia	18	13	50.6	13.1	2.8	1922	Charleston, W. Va.
15	223587		Ga. s.	Virginia	14	8	45.9	13.2	2.9	1910	Bloxzi, Miss.
16	226750		Ga. s.	Virginia	12	11	47.2	14.2	2.5	1927	Rowena, Ore.
17	227737		Ga. w.	Virginia	40	34	69.2	16.0	3.7	1923	Pittsburgh, Pa.
18	229333		Ga. s.	Virginia	9	7	32.4	8.6	3.8	1915	Delair, N. J.
19	225260		Ol. s.	Virginia	110	90	81.0	20.2	3.8	1925	Calton, Ark.
20	226110		Ga. s.	Virginia	10	6	36.6	9.6	3.5	1926	Rockport, Tex.
21	228005		Ga. w.	Virginia	28	22	60.5	9.9	2.4	1928	Rising Sun, Ind.
22	228671		Ol. s.	Virginia	16	10	41.4	11.3	5.0	1929	Seattle, Wash.
23	229052		Ol. s.	Virginia	68	46	67.2	13.9	8.3	1929	Tacoma, Wash.
24	229067		Ga. s.	Virginia	11	9	36.8	12.1	3.8	1930	Little Creek, Del.
25	216245		Ga. s.	Virginia II	9	7	32.0	10.0	3.8	1918	Wrangell, Alaska
26	200681		Ol. s.	Virginia IV	92	59	97.6	22.7	6.7	1904	Tacoma, Wash.
27	214549		Ga. s.	Virginia C	8	6	37.8	10.9	2.9	1916	Wittman, Md.
28	228567		Ol. s.	Virginia E	70	42	63.7	17.3	8.0	1926	Dockton, Wash.
29	227070		Ol. s.	Virginia R	51	10	66.3	16.2	8.5	1927	Friendship, Me.
30	229978		Ol. s.	Virginia and Joan	39	27	65.0	16.5	6.9	1930	Kennebunkport, Me.
31	116670		Ol. s.	Virginia and Mary	31	11	62.9	14.2	6.2	1895	Millbridge, Me.
32	229366		Ga. s.	Virginia Ann	7	6	36.8	8.7	2.7	1930	Luxora, Ark.
33	223512		Ga. s.	Virginia Bell	33	20	57.7	16.0	5.2	1923	Amburg, Va.
34	161595		Ol. s.	Virginia Dare	230	156	100.0	20.6	6.0	1898	Wilmington, Del.
35	209133		Ol. s.	Virginia Dare	53	29	70.5	20.5	6.0	1911	Solomons, Md.
36	216728		Ga. s.	Virginia Hardy	37	16	57.9	18.2	4.4	1918	Oakland, Calif.
37	219681		Ga. s.	Virginia May	22	18	62.2	16.0	2.7	1919	Branson, Mo.
38	224489		Ga. s.	Virginia Queen	23	13	50.4	14.4	4.9	1925	Kayan, Va.
39	216117		Ga. w.	Virginia Rhodes	9	6	51.0	9.8	1.8	1918	Grantsville, W. Va.
40	222068		Ga. s.	Virginia	8	5	32.4	9.5	4.3	1922	Seattle, Wash.
41	210815		Ol. s.	Via III	27	18	46.5	14.2	5.7	1912	Tacoma, Wash.
42	209375		Ga. s.	Via No. 2	26	17	52.0	14.0	5.9	1911	do
43	213281		Ga. s.	Vision	5	5	28.0	12.2	3.3	1905	Port Republic, N. J.
44	229692		Ol. s.	Visit	16	10	39.6	12.0	5.7	1930	Seattle, Wash.
45	207758		Ol. s.	VISITOR	47	32	63.5	15.0	8.0	1883	Baltimore, Md.
46	228079		Ga. s.	Visitor	13	8	39.1	11.5	2.8	1928	St. Michael, Alaska
47	161843		Ga. s.	Vivian	8	6	41.0	8.9	2.7	1899	Snow Hill, Md.
48	206654		Ga. s.	Vivian	6	6	24.9	11.4	3.8	1908	Osterville, Mass.
49	210456		Ga. s.	VIVIAN	10	7	33.2	9.4	4.5	1912	Ferrysburg, Mich.
50	211731		Ga. s.	Vivian	13	12	33.6	9.7	3.5	1913	Menominee, Mich.
51	213179		Ga. w.	Vivian	14	14	42.9	19.0	2.6	1915	Washburn, N. Dak.
52	214853		Ga. s.	Vivian	11	9	32.8	10.8	5.4	1917	Astoria, Ore.
53	214888		Ga. s.	Vivian	8	5	33.3	9.5	5.5	1917	Foulsbo, Wash.
54	223301		Ga. s.	Vivian	8	5	36.8	9.6	3.6		Unknown
55	226887		Ga. s.	Vivian	21	7	50.0	15.9	3.5	1927	Rockport, Tex.
56	228186		Ol. s.	Vivian	21	14	45.6	14.0	5.2	1929	Noank, Conn.
57	230031		Ol. s.	Vivian	16	11	43.7	12.9	5.0	1930	Orange, Tex.
58	230558		Ga. s.	Vivian	6	5	30.0	8.7	2.8	1929	Harkers Island, N. C.
59	229240		Ga. s.	Vivian V	12	7	38.5	13.0	3.0	1920	Theriot, La.
60	221015		Ga. s.	Vivian Juna	15	10	45.0	12.4	3.8	1920	Wrangell, Alaska
61	200345		Ga. s.	Viviane No. 3	13	13	53.0	9.9	4.3	1901	St. Joseph, Mich.
62	201864		Ga. s.	Vivien	5	5	29.7	11.3	3.7	1905	Atlantic City, N. J.
63	214379		Ga. s.	Vivo	28	10	60.0	14.9	6.8	1916	Los Angeles, Calif.
64	200090		Ga. s.	Vixen	7	7	33.9	12.0	2.3	1879	Yarmouth, Me.
65	161797		Ga. s.	Vixen	14	7	49.4	14.7	4.2	1897	Selden, Va.
66	161833		Ga. s.	Vixen	8	8	27.2	10.3	5.3	1899	Friendship, Me.
67	208661		Ol. s.	Vixen	20	13	49.9	17.3	4.1	1906	De Lisle, Miss.
68	209702		Ga. s.	Voco	41	37	60.0	20.4	4.6	1912	Brookhaven, N. Y.
69	161901		Ga. s.	Volunteer	8	6	41.0	14.5	3.0	1901	Chesconnessex, Va.
70	161946		Ga. s.	Volunteer	8	8	33.6	12.0	5.3	1908	Bristol, Me.

1 Formerly ga. s. Virginia Merrill.
 2 Formerly ga. w. Mariana Merrill.

3 Formerly ga. s. Tyrna.
 4 Formerly st. s. Sawyer.

Line No.	Service	Crew	Horse-power	Name of owner	Home port	Address of owner
1	Frt.	3	50	State of Maine.....	Portland, Me.	State House, Augusta, Me.
2	Pas.	1	60	Star & Crescent Boat Co. (Calif.).....	San Diego, Calif.	Foot Broadway.
3	Fsh.	2	65	Peck Bros. Towing (Wash.).....	Seattle, Wash.	2419 West Sixty-first Street.
4	Frt.	1	10	R. B. Balderson.....	Reedville, Va.	Harryhogan, Va.
5	Fsh.	3	38	L. B. McFadden.....	Eastport, Me.	Lubec, Me.
6	Fsh.	6	55	Anna Carlson.....	Ketchikan, Alaska	Box 91.
7	Plt.	2	150	W. R. Boutwell.....	Norfolk, Va.	Royster Building.
8	Pas.	2	15	James Petrie.....	New York, N. Y.	West Seventy-ninth Street and North River.
9	Pas.	1	18	Samuel Zahner.....	Baltimore, Md.	Box 31, Highlandtown, Md.
10	Pas.	1	20	E. E. Thomas.....	Paducah, Ky.	203 Fountain Avenue.
11	Misc.	3	220	Erie Basin Towing & Hoisting Co. (N. Y.).....	New York, N. Y.	25 Broadway.
12	Fsh.	2	50	Rex L. Hancock.....	Cordova, Alaska	
13	Pas.	2	100	Maurice M. Devine.....	Boston, Mass.	45 Purchase Street.
14	Tow.	1	50	West Virginia Sand & Gravel Co. (W. Va.).....	Pittsburgh, Pa.	813 Kanawha Street, Charleston, W. Va.
15	Fsh.	2	18	Alver Hudson.....	New Orleans, La.	3447 Constance Street.
16	Fer.	1	45	Frank Jarvis.....	Portland, Ore.	Lyle, Wash.
17	Tow.	2	100	Dravo Contracting Co. (Pa.).....	Pittsburgh, Pa.	302 Pennsylvania Avenue.
18	Pas.	2	25	Charles W. Tyndale.....	Philadelphia, Pa.	Rahoboth, Del.
19	Tow.	4	180	Gallon Lumber Co. (Ark.).....	Memphis, Tenn.	Gallon, Ark.
20	Pas.	2	100	J. Roscoe.....	Corpus Christi, Tex.	330 Clifford Street
21	Tow.	2	615	Jacob Hillebrand.....	Cincinnati, Ohio.	Front and Saratoga Streets, Newport, Ky.
22	Tow.	2	80	Olympia Towing Co. (Wash.).....	Tacoma, Wash.	Olympia, Wash.
23	Fsh.	3	160	Pietro Sanfilippo.....	San Francisco, Calif.	Monterey, Calif.
24	Fsh.	1	20	William C. Burris.....	Wilmington, Del.	Little Creek, Del.
25	Fsh.	2	15	Edward C. Johnson.....	Ketchikan, Alaska	Box 1616.
26	Tow.	7	100	Juneau Motorship Co. (Alaska).....	Juneau, Alaska	
27	Frt.	2	10	Walter Crouch, jr.....	Baltimore, Md.	Chester, Md.
28	Fsh.	8	180	Alaska Pacific Salmon Corporation (Del.).....	Ketchikan, Alaska	
29	Fsh.	6	60	Lew J. Wallace.....	New Bedford, Mass.	Friendship, Me.
30	Fsh.	8	95	Roland R. Wanson.....	Gloucester, Mass.	Rear 82 Mount Pleasant Avenue.
31	Cod.	10	60	Pistello Salvatore.....	do.	14 Gould Court.
32	Tow.	1	50	Luxora Cooperage Co. (Mo.).....	Memphis, Tenn.	Luxora, Ark.
33	Oys.	2	36	W. H. Ward.....	Crisfield, Md.	North Somerset Avenue.
34	Frt.	5	100	Norfolk, Baltimore & Carolina Line (Va.).....	Norfolk, Va.	Clyde Line Pier No. 2.
35	Msc.	2	60	Frank B. Scarborough.....	Crisfield, Md.	Grodtree, Md.
36	Tow.	1	110	Leslie-California Salt Co. (Del.).....	San Francisco, Calif.	Alexander Building.
37	Pas.	3	60	Hobart G. McQueter.....	St. Louis, Mo.	Branson, Mo.
38	Frt.	2	27	Chas. Hudnall.....	Reedville, Va.	Kayan, Va.
39	Tow.	1	12	Frank Geer.....	Pittsburgh, Pa.	Grantsville, W. Va.
40	Fsh.	2	12	Lars Martinussen.....	Ketchikan, Alaska	Box 501.
41	Fsh.	4	35	Samuel G. Johnson.....	Juneau, Alaska	Killisnoo, Alaska.
42	Fsh.	1	50	Associated Fishermen of Alaska (Alaska).....	Ketchikan, Alaska	
43	Fsh.	1	25	Peter C. Coster.....	Philadelphia, Pa.	Millville, N. J.
44	Fsh.	3	30	Ole Ertner.....	Ketchikan, Alaska	
45	Tow.	4	230	Inter State Oil Transport Co. (Del.).....	Philadelphia, Pa.	113 Walnut Street.
46	Frt.	1	32	George T. Butler.....	Nome, Alaska	St. Michael, Alaska.
47	Frt.	2	15	Wm. S. Dawson.....	Cambridge, Md.	Oxford, Md.
48	Fsh.	1	12	E. O. Payne.....	New York, N. Y.	Shelter Island, N. Y.
49	Tow.	1	28	William F. Van Anrooy.....	Grand Haven, Mich.	Holland, Mich.
50	Fsh.	3	15	Oscar E. Olson.....	Milwaukee, Wis.	Marinette, Wis.
51	Fer.	1	25	Washburn Ferry Co. (N. Dak.).....	Pembina, N. Dak.	Washburn, N. Dak.
52	Fsh.	2	25	Paul R. Warner.....	Ketchikan, Alaska	Box C2.
53	Fsh.	3	15	Ingvard Larsen.....	Juneau, Alaska	Box 698.
54	Pas.	1	66	James H. Thomas.....	Philadelphia, Pa.	Bowers, Del.
55	Oys.	4	50	State Game Fish and Oyster Department.....	Corpus Christi, Tex.	Austin, Tex.
56	Fsh.	3	45	Henry Kydd.....	New London, Conn.	205 Shaw Street.
57	Tow.	2	110	C. R. Crittenden.....	Port Arthur, Tex.	3901 Sixth Street.
58	Fsh.	4	14	W. A. Willis.....	Beaufort, N. C.	Harkers Island, N. C.
59	Fsh.	1	14	Leonce A. Voisin.....	New Orleans, La.	Theriot, La.
60	Fsh.	2	35	Wm. Lewis.....	Wrangell, Alaska	
61	Pas.	2	24	Rose Island Co. (Ky.).....	Louisville, Ky.	220 South First Street.
62	Pas.	1	8	Isaac D. Nelson.....	Philadelphia, Pa.	1163 North Main Street, Pleasantville, N. J.
63	Fsh.	1	150	Wilmington Transportation Co. (Calif.).....	Los Angeles, Calif.	Wilmington, Calif.
64	Frt.	1	20	Maine Fish Meal Co. (Me.).....	Portland, Me.	Union Wharf.
65	Frt.	1	24	N. B. Leigh.....	Newport News, Va.	Claybank, Va.
66	Frt.	2	7	Willis A. Nutt.....	Rockland, Me.	Camden, Me.
67	Frt.	5	24	Desportes Packing Co. (La.).....	Gulfport, Miss.	Biloxi, Miss.
68	Frt.	3	40	Maritime Coal Co. (N. Y.).....	New York, N. Y.	8 Bridge Street.
69	Oys.	1	14	Charles B. Hughes.....	Elizabeth City, N. C.	Camden, N. C.
70	Pas.	1	9	Lewis G. Stanley.....	Bar Harbor, Me.	Cranberry Isles, Me.

* Formerly ga. s. Brederode.

* Formerly ga. s. Lillian M. Newey.

Line No.	Official No.	Signal letters	Rig	Name of vessel	Tonnage		Register dimensions			When built	Where built
					Gross	Net	Length	Breadth	Depth		
					Feet			Feet			
1	202884		Ga. s.	Volunteer	14	8	40.3	13.6	4.9	1906	E. Boothbay, Me.
2	205627		Ga. s.	Volunteer	15	7	48.8	17.9	3.4	1908	Biloxi, Miss.
3	208649		Ga. s.	Volunteer	11	11	30.2	10.2	4.2	1910	Sturgeon Bay, Wis.
4	212067		Ol. s.	Volunteer	25	20	46.0	13.8	5.6	1915	Seattle, Wash.
5	208255		Ga. s.	Volusia	10	7	36.7	12.3	4.3	1910	Mandarin, Fla.
6	227656		Ga. s.	Voyageur	9	6	39.4	12.0	3.7		Unknown
7	203888		Ol. s.	Vulcan	21	14	56.2	15.0	5.0	1907	Astoria, Oreg.
8	206505		Ga. s.	Vulcan	8	5	36.0	10.7	3.7	1909	Alameda, Calif.
9	209138		Ga. s.	Vulcan	23	15	46.0	12.0	5.0	1911	West Seattle, Wash.
10	226125		Ol. s.	Vulcan	14	9	46.3	12.1	2.8	1926	North Bend, Oreg.
11	141792		Ga. s.	Vulcan II	14	10	41.4	13.7	4.5	1902	Jersey City, N. J.
12	227049		Ol. s.	Vyella	14	9	42.1	11.8	4.2	1927	Seattle, Wash.
13	212595		Ga. s.	W. K.	11	7	39.2	10.5	5.1	1914	Los Angeles, Calif.
14	224106		Ga. w.	W. M.	27	8	55.7	14.0	2.8	1924	Wrightsville, Ohio
15	221817		Ga. w.	W. W.	31	19	62.2	16.0	3.6	1921	Paducah, Ky.
16	215994		Ol. s.	W. C. F. Co. No. 1	28	14	56.3	15.6	6.0	1918	Oakland, Calif.
17	222510		Ol. s.	W. C. F. Co. No. 2	39	14	59.3	16.0	7.0	1922	do.
18	227980		Ol. s.	W. C. F. Co. No. 3	46	19	60.5	17.4	7.1	1928	do.
19	213921		Ga. s.	W. T. Co. No. 7	68	54	64.5	24.2	5.0	1916	Long Beach, Calif.
20	223601		Ga. s.	W. S. & S.	8	6	32.5	11.3	4.2	1924	Mariners Harbor, N. Y.
21	226166		El. s.	W. A. BALDWIN	405	268	145.6	37.1	12.7	1926	Camden, N. J.
22	207721		Ga. s.	W. A. Kelly	14	9	43.0	12.0	2.8	1910	Shakan, Alaska
23	218815		Ga. s.	W. A. McIntosh	74	47	86.6	20.1	7.2	1919	Beaufort, N. C.
24	225174		Ol. s.	W. A. Mace	80	56	87.1	20.3	6.8	1925	New Bern, N. C.
25	226269		Ol. s.	W. A. SHEPARD	267	136	114.2	26.3	6.8	1927	Charleston, W. Va.
26	215824		Ga. s.	W. B. Blades	98	76	86.9	23.2	6.7	1917	Beaufort, N. C.
27	208907		Ga. s.	W. B. Carter	20	11	56.0	15.4	5.5	1911	Irrington, Va.
28	226057		Ga. s.	W. B. Lamb	39	26	59.6	14.0	6.2	1926	Fort Myers, Fla.
29	215985		Ol. s.	W. B. Starr	18	12	48.8	14.5	4.7	1918	Astoria, Oreg.
30	222941		Ol. w.	W. C. KELLY	111	47	90.0	23.2	3.6	1923	Charleston, W. Va.
31	226358		Ol. s.	W. C. Brown	49	24	57.5	20.0	6.9	1930	Perrin, Va.
32	226278		Ol. s.	W. C. Sherman	77	69	86.2	22.3	10.2	1925	Millville, Fla.
33	215814		Ga. s.	W. D. Addis	12	8	34.7	13.4	4.5		Unknown
34	222435		Ga. s.	W. E. Hopkins	31	22	61.5	16.6	5.1	1922	Deep Creek, Va.
35	225584		Ol. s.	W. E. Mahoney	24	13	55.7	14.4	5.2	1926	Portland, Oreg.
36	204959		Ga. s.	W. E. Marsh	31	21	60.9	15.9	5.4	1908	Oakland, Calif.
37	208717		Ga. s.	W. E. Moore	10	5	42.6	12.1	3.9	1909	Poquoson, Va.
38	217949		Ga. s.	W. E. Thomas	8	5	39.7	10.5	3.0	1919	Berkley, Va.
39	215139	LHFS	Ol. s.	W. F. Burrows	1,560	1,258	201.0	44.0	20.9	1917	Portland, Oreg.
40	228599		Ga. s.	W. F. Lupton	9	7	38.0	9.2	3.5	1928	Atlantic, N. C.
41	225762		Ol. s.	W. F. Wood	65	36	64.9	18.6	8.9	1926	Los Angeles, Calif.
42	217049		Ga. s.	W. G. Langford	11	5	37.0	10.4	2.6	1918	Fort Myers, Fla.
43	227734		Ga. s.	W. H. Greenfield	16	11	31.5	13.0	4.8	1928	Brunswick, Ga.
44	81751		Ga. s.	W. H. Hoy	26	18	54.0	16.3	4.8	1901	Bridgeport, Conn.
45	213950		Ol. s.	W. H. Pugh	39	26	53.5	14.3	6.5	1916	Racine, Wis.
46	202117		Ol. s.	W. H. Reed	16	6	45.0	15.2	6.2	1905	Portland, Me.
47	81562		Ga. s.	W. J. Bradshaw	7	7	39.0	13.0	3.5	1897	Crisfield, Md.
48	229459		Ol. s.	W. J. Crooker	55	44	60.4	18.1	6.3	1930	Tacoma, Wash.
49	220505		Ga. s.	W. J. Holland, jr.	32	19	59.4	16.0	5.5	1920	Crisfield, Md.
50	81453		Ga. s.	W. J. Lockerman	17	9	56.5	15.5	4.0	1893	Oriole, Md.
51	81836		Ga. s.	W. J. Roach	9	7	45.0	15.0	3.0	1902	Acomac, Va.
52	220995		Ga. s.	W. J. Townsend	105	66	77.2	20.0	11.5	1876	Baltimore, Md.
53	81368		Ol. s.	W. J. Latta	29	20	59.8	16.5	5.0	1892	Wilmington, Del.
54	229203		Ga. s.	W. J. Lindinger	26	11	45.0	18.0	4.3	1929	Pascagoula, Miss.
55	81718		Ga. s.	W. L. Muir	18	18	62.0	17.3	4.5	1900	St. Peters, Md.
56	217120		Ga. w.	W. L. Ritchie	14	9	59.2	12.6	2.2	1919	Paducah, Ky.
57	206366		Ga. s.	W. M. Kuppermith	12	9	44.0	14.8	3.1	1909	Bon Secour, Ala.
58	225296		Ga. w.	W. M. Solomon	56	56	64.8	15.9	3.1	1925	Callon, Ark.
59	216065		Ga. s.	W. M. Webb	66	48	77.4	22.3	5.4	1918	Morehead City, N. C.
60	224141		Ga. s.	W. P. Anderson	82	46	104.8	14.9	8.6	1923	do.
61	221074		Ol. s.	W. P. Wilkin, jr.	22	15	56.7	12.6	4.5	1920	Norfolk, Va.
62	223371		Ol. s.	W. R. Busch	16	10	36.2	10.5	4.8	1924	Sturgeon Bay, Wis.
63	223455		Ol. s.	W. R. Lewis	35	24	59.1	17.2	5.1	1923	Hudson, Md.
64	227267		Ga. s.	W. R. Tiffany	29	20	38.9	18.1	4.2	1928	Stockton, Calif.
65	227075		Ga. w.	W. S. Adams	15	12	52.8	8.0	1.1	1925	Creston, W. Va.
66	81478		Ga. s.	W. S. Biggs	10	7	41.0	13.0	3.5	1894	Patchogue, N. Y.
67	229381		Ga. s.	W. S. Jordan Co.	9	8	34.6	12.0	4.4	1930	Sebasco, Me.

1 Formerly st. s. Mystic.
 2 Formerly ga. s. Katherine R.;
 3 Formerly ga. s. Lizzie V.

4 Formerly {s U. S. C. and G. S. schooner Drift.
 {b U. S. Lighthouse ga. s. 97 Bush.

Line No.	Service	Crew	Horse-power	Name of owner	Home port	Address of owner
1	Frt.	1	10	Silas M. Marsters.....	New London, Conn.	2a Avenue.
2	Fsh.	5	15	Paul Skrimetta.....	Gulfport, Miss.	Biloxi, Miss.
3	Fsh.	2	10	John F. Nelson.....	Milwaukee, Wis.	Ellison Bay, Wis.
4	Fsh.	4	55	Laurits Hanken.....	Seattle, Wash.	1815 Twenty-seventh Avenue, Wash.
5	Frt.	1	25	American Agriculture Chemical Co. (Conn.)..	Wilmington, N. C.	Murchison Building.
6	Msc.	1	25	Frank Lockwood.....	New York, N. Y.	Huntington, Long Island.
7	Tow.	2	100	Wilbur J. Smith.....	Astoria, Ore.	Rainier, Ore.
8	Tow.	1	50	Olympian Dredging Co. (Calif.).....	San Francisco, Calif.	249 First Street.
9	Tow.	2	85	Charles T. Wagner.....	Seattle, Wash.	330 East Schley Street, Aberdeen, Wash.
10	Pas.	1	50	Clyde M. Roberts.....	Marshfield, Ore.	Reedport, Ore.
11	Pas.	2	48	William Fogg.....	New York, N. Y.	35 Clifton Avenue, North Beach, Long Island, N. Y.
12	Fsh.	2	30	Lee Fulk.....	Sitka, Alaska	East Stanwood, Wash.
13	Pas.	1	150	Morris Pleasure Fishing (Calif.).....	Los Angeles, Calif.	607 Euclid Avenue.
14	Tow.	2	20	B. E. Morrison.....	Cincinnati, Ohio	Manchester, Ohio.
15	Tow.	2	60	H. S. Pounds.....	New Orleans, La.	Clayton, La.
16	Fsh.	2	80	Western-California Fish Co. (Calif.).....	San Francisco, Calif.	555 Clay Street.
17	Fsh.	1	130	do.....	do.....	do.
18	Fsh.	1	165	do.....	do.....	do.
19	Frt.	5	75	Phillip R. Park (Calif.).....	Los Angeles, Calif.	San Pedro, Calif.
20	Msc.	1	10	Wm. Spencer & Son Corporation (N. Y.).....	New York, N. Y.	40 Rector Street.
21	Fer.	6	700	Electric Ferries (N. J.).....	do.....	420 Lexington Avenue.
22	Fsh.	3	30	C. W. Demment.....	Wrangell, Alaska	Shakan, Alaska
23	Fsh.	18	100	C. O. Coddington, estate of.....	Beaufort, N. C.	Charlotte, N. C.
24	Fsh.	18	100	Atlantic Fisheries Co. (N. C.).....	do.....	423 Front Street.
25	Tow.	4	6720	American Barge Line Co. (Del.).....	Louisville, Ky.	23 South Fifth Street.
26	Fsh.	22	75	Beaufort Fish-Scrap & Oil Co. (N. C.).....	Beaufort, N. C.	Box 306, New Bern, N. C.
27	Fsh.	2	24	Garner Brothers.....	Reedville, Va.	Lowheta, Va.
28	Tow.	3	120	Belcher Oil Co. (Fla.).....	Miami, Fla.	1217 Biscayne Boulevard.
29	Fsh.	1	60	New England Fish Co. (Me.).....	Boston, Mass.	44 Boston Fish Pier.
30	Tow.	6	200	American Barge Line Co. (Del.).....	Louisville, Ky.	Prston Street and River Road.
31	Frt.	2	75	J. W. Hornsby.....	Newport News, Va.	Yorktown, Va.
32	Fsh.	9	70	St. Andrews Bay Lumber Co.....	Pensacola, Fla.	Millville, Fla.
33	Pas.	2	24	C. Hiltbrant Dry Dock Co. (N. Y.).....	Albany, N. Y.	South Rondout, N. Y.
34	Frt.	2	25	J. H. Lewis.....	Cape Charles, Va.	Onancock, Va.
35	Tow.	1	120	Diesel Towing Co. (Oreg.).....	Portland, Oreg.	Porter Building.
36	Tow.	2	150	Southern Pacific Railway Co. (Calif.).....	San Francisco, Calif.	65 Market Street.
37	Fsh.	1	24	W. J. Thorn.....	Reedville, Va.	Mila, Va.
38	Frt.	1	36	W. E. Thomas & Co.....	Norfolk, Va.	Foot Mulberry Street, Berkeley, Va.
39	Frt.	2	490	Libby, McNeill & Libby.....	San Francisco, Calif.	Merchants Exchange Building.
40	Fsh.	1	24	Mark L. Lupton.....	New Bern, N. C.	10 Middle Street.
41	Fsh.	2	110	Anton Marinkovich.....	Los Angeles, Calif.	448 West Eleventh Street, San Pedro, Calif.
42	Tow.	1	40	David W. Ireland.....	Tampa, Fla.	Fort Myers, Fla.
43	Tow.	2	35	W. H. Greenfield.....	Brunswick, Ga.	
44	Oys.	3	50	J. Waldron Bayles.....	New York, N. Y.	Oyster Bay, N. Y.
45	Fsh.	6	75	Andrew P. Olsen.....	Milwaukee, Wis.	Kenosha, Wis.
46	Fsh.	3	45	William Janus.....	Perth Amboy, N. J.	Atlantic Highlands, N. J.
47	Fsh.	3	6	Will F. Herbert.....	Reedville, Va.	Tidwell, Va.
48	Fsh.	4	160	Glacier Packing Co. (Alaska).....	Juneau, Alaska	Cordova, Alaska.
49	Frt.	2	35	W. J. Holland.....	Crisfield, Md.	Route 1.
50	Frt.	1	15	W. B. Hayes.....	Newport News, Va.	Bana, Va.
51	Frt.	1	24	O. L. Harris.....	Norfolk, Va.	Hobson, Va.
52	Wat.	2	50	W. J. Townsend.....	Baltimore, Md.	Foot Block Street.
53	Tow.	2	100	James R. Walsh.....	New York, N. Y.	311 West Twenty-ninth Street.
54	Fsh.	6	36	Mexican Gulf Packing Co. (La.).....	Gulfport, Miss.	Panagoula, Miss.
55	Frt.	1	10	Herbert A. Drummond.....	Cape Charles, Va.	Sanford, Va.
56	Tow.	1	32	Louis Iger.....	Paducah, Ky.	913 South Third Street.
57	Fsh.	2	24	John Steiner.....	Mobile, Ala.	Bon Secour, Ala.
58	Tow.	4	30	Nickey Brothers (Tenn.).....	Memphis, Tenn.	Binghampton, Tenn.
59	Fsh.	14	120	Wallace Fisheries Co. (N. C.).....	Beaufort, N. C.	Morehead City, N. C.
60	Fsh.	18	100	Portsmouth Fisheries Co. (N. C.).....	Wilmington, N. C.	Southport, N. C.
61	Frt.	2	54	Huntley Richardson Lumber Co. (S. C.).....	Georgetown, S. C.	Buckport, S. C.
62	Fsh.	5	30	Walter B. Busch.....	Milwaukee, Wis.	Algona, Wis.
63	Frt.	3	48	Z. E. Mason.....	Norfolk, Va.	304 Olay Avenue.
64	Tow.	1	20	W. R. Tiffany.....	San Francisco, Calif.	1626 South Sutter Street, Stockton, Calif.
65	Fer.	1	10	R. K. Mehuring.....	Pittsburgh, Pa.	Coalburg, W. Va.
66	Pas.	1	24	Ernest C. Swezey.....	New York, N. Y.	Babylon, N. Y.
67	Frt.	1	24	W. S. Jordan Co. (Me.).....	Portland, Me.	103 Commercial Street.

^b Formerly ga. w. Wm. Coody.

Line No.	Official No.	Signal letters	Rig	Name of vessel	Tonnage		Register dimensions			When built	Where built
					Gross	Net	Length	Breadth	Depth		
					Feet						
1	80920		Ga. s.	W. W. Crowwell	8	5	43.0	11.0	3.0	1882	Yorktown, Va.
2	228656		Ol. s.	W. W. Fischer	240	163	120.0	26.0	8.0	1929	Nashville, Tenn.
3	227094		Ol. s.	W. W. Hill	37	25	49.6	14.0	6.2	1927	Kenosha, Wis.
4	211982		Ga. s.	W. W. Warner	30	20	63.5	14.4	6.6	1914	Lookmoore, La.
5	81267		Ga. s.	W. Gertrude Bennett	7	7	47.6	12.5	3.0	1886	St. Peters, Md.
6	200085		Ga. s.	Wabash	8	6	32.0	10.8	4.1	1903	Ballard, Wash.
7	210858		Ga. w.	Wabash	10	10	47.7	12.0	2.3	1918	Mount Carmel, Ill.
8	223503		Ga. w.	Wabash	33	20	45.6	12.0	3.0	1923	Mt. Vernon, Ind.
9	80984		Ga. s.	Wacondah	9	8	31.9	12.7	4.2	1883	Canarsie, N. Y.
10	227266		Ol. s.	Waegwoltic	201	159	112.7	26.0	10.6	1920	Conquerall Bank, Nova Scotia.
11	207572		Ga. s.	Wahine	14	11	52.9	13.0	3.2	1910	Perth Amboy, N. J.
12	207204		Ga. s.	Wahtawah	12	7	42.9	11.0	4.3	1910	Boothbay Harbor, Me.
13	217561		Ga. s.	Walakes	15	10	46.2	13.3	4.3	1919	San Francisco, Calif.
14	214020		Ga. s.	Waimaku	14	9	45.6	13.1	4.1	1916	do.
15	212433		Ga. s.	Waldo	10	7	39.7	10.5	3.6	1914	Houston, Tex.
16	230801		Ga. s.	Waldport	10	6	31.3	9.7	4.7	1931	Everett, Wash.
17	204060		Ol. s.	Waldron B.	54	26	66.5	18.6	6.4	1907	Stratford, Conn.
18	229773		Ol. s.	Wallace M. Quinn	125	85	87.1	22.5	8.8	1930	Crisfield, Md.
19	228869		Ga. s.	Wallace & Roy	15	10	37.8	12.7	5.5	1929	Amesbury, Mass.
20	209750		Ga. s.	Walulah	13	9	44.9	12.5	3.9	1912	Astoria, Oreg.
21	157454		Ol. s.	Walvero No. 4	39	26	52.7	15.2	7.4	1896	Long Island City, N. Y.
22	226596		Ol. s.	Walrus	21	17	41.0	11.5	6.0	1926	Tacoma, Wash.
23	205439		Ga. s.	Walter	8	6	31.5	11.9	3.6	1908	Paulsboro, N. J.
24	228750		Ga. w.	Walter, Jr.	48	30	74.0	19.0	3.0	1924	Calhoun, Ky.
25	214137		Ga. s.	Walter D.	15	15	35.5	12.3	7.0	1916	Marquette, Mich.
26	208422		Ga. s.	Walter T.	10	8	30.0	9.8	3.0	1911	Patchogue, N. Y.
27	226997		Ol. s.	Walter Bailey	35	24	54.2	17.3	6.2	1926	River Springs, Md.
28	91473		Ga. s.	Walter Bateman	32	15	58.1	19.2	5.1	1892	Bridgeton, N. J.
29	225222		Ga. s.	Walter Boyd	19	8	47.6	15.5	4.3	1925	Amburg, Va.
30	81082		Ga. s.	Walter M. Johnson	26	14	51.7	17.5	5.1	1935	Bridgeton, N. J.
31	81139		Ga. s.	Walter H. Hinson	15	7	44.4	16.4	4.4	1887	Mauricetown, N. J.
32	80670		Ga. s.	Walter R. Smith	13	8	39.5	14.9	4.0	1876	Freeport, N. Y.
33	213582		Ol. s.	WALTER W. SCHAEFER	36	38	64.7	17.0	3.0	1915	Washington, Mo.
34	201062		Ol. s.	Waltham	82	44	75.8	21.9	9.8	1904	East Boothbay, Me.
35	229656		Ol. s.	Waltham II	80	54	104.4	15.0	8.1	1918	Mariners Harbor, N. Y.
36	76226		Ga. s.	Walton Grace	34	30	58.8	19.8	5.5	1881	Bridgeton, N. J.
37	224154		Ga. s.	Wamp	9	5	36.1	11.3	2.9	1924	Houma, La.
38	228966		Ol. s.	Wamsutta	76	31	84.3	18.7	9.1	1929	Thomaston, Me.
39	220108		Ol. w.	WANAMINGO	58	58	64.6	24.1	3.5	1920	Dubuque, Iowa
40	228159		Ga. s.	Wanda	14	11	37.9	10.7	3.8	1917	Bellingham, Wash.
41	228650		Ol. s.	Wanda	28	13	56.1	15.7	4.9	1929	Deltaville, Va.
42	229979		Ga. s.	Wanda	18	9	41.0	15.2	4.0	1930	Pascagoula, Miss.
43	80600		Ga. s.	Wanderer	14	13	37.2	13.4	4.5	1881	Essex, Mass.
44	80951		Ga. s.	Wanderer	25	16	59.0	17.4	4.1	1883	Bon Secour, Ala.
45	81325		Ga. s.	Wanderer	8	6	32.0	13.5	3.5	1891	Patchogue, N. Y.
46	201993		Ga. s.	Wanderer	9	7	30.6	12.8	4.0	1905	West Mystic, Conn.
47	204997		Ga. s.	Wanderer	14	12	35.3	10.5	4.6	1906	Southampton, N. Y.
48	205183		Ga. s.	Wanderer	14	7	49.0	12.0	4.5	1908	Portland, Oreg.
49	209486		Ga. s.	Wanderer	14	14	40.0	12.0	4.4	1911	Decatur, Wash.
50	219171		Ga. w.	Wanderer	33	15	50.0	11.0	2.5	1919	Evansville, Ind.
51	221410		Ga. s.	Wanderer	7	6	30.4	8.1	2.7	1921	Keypoint, Wash.
52	223032	MFDH.	Ol. s.	Wanderer	164	132	123.2	26.8	12.8	1923	Essex, Mass.
53	227327		Ga. s.	WANDERER	8	7	30.7	8.8	3.4	1913	Camden, N. J.
54	228410		Ga. s.	Wanderer	8	5	33.7	9.5	4.1	1927	Seattle, Wash.
55	229626		Ol. s.	Wanderer	19	8	42.5	13.6	6.5	1930	Oakland, Calif.
56	212022		Ga. s.	Wanderer II	27	18	44.6	13.6	5.5	1914	Seattle, Wash.
57	226599		Ga. w.	Wanderlust	21	20	40.0	10.3	3.0	1926	St. Louis, Mo.
58	227574		Ga. s.	Wanderlust	10	7	36.3	8.6	3.9	1927	Petersburg, Alaska
59	230392		Ga. s.	Wanderlust	8	5	24.0	9.0	3.6	1929	Morehead City, N. C.
60	230502		Ga. s.	Wanderlust	16	5	30.0	13.1	6.7	1931	Freeport, N. Y.
61	212000		Ga. s.	Wando	13	11	36.0	10.1	5.6	1920	Oxford, Md.
62	212676		Ga. s.	Waneta	11	11	39.6	9.6	3.6	1914	Atlantic, N. C.
63	204373		Ol. s.	Wannacomet	13	8	49.3	12.3	3.8	1907	Fairhaven, Calif.
64	228476		Ol. w.	Wapama	49	49	64.0	16.0	3.4	1929	Paducah, Ky.
65	215073		Ga. w.	WAR CHIEF	10	7	51.5	10.0	2.5	1910	Grafton, Ill.

¹ Formerly ga. s. Dawn.

² Formerly ga. w. Mount Vernon.

³ Formerly British st. s. ^c Moulton. ^b Waegwoltic.

⁴ Formerly ol. s. ^a Defender. ^b Walter C. Smith.

⁵ Formerly ga. s. Martin Anderson.

⁶ Formerly ga. s. Olive F. Hutchins.

Line No.	Service	Crew	Horse-power	Name of owner	Home port	Address of owner
1	Fsh.	2	22	J. B. Forrest	Newport News, Va.	Jeffs, Va.
2	Tow.	10	720	Central Sand & Gravel Co. (Tenn.)	Memphis, Tenn.	299 Walnut Street.
3	Fsh.	4	b 80	W. W. Hill	Milwaukee, Wis.	R. R. No. 2 Cooper Road, Kenosha, Wis.
4	Tow.	5	100	Baton Rouge Coal and Towing Co. (La.)	Baton Rouge, La.	Foot Convention Street.
5	Oys.	2	5	John H. O'Berry	Annapolis, Md.	Solomons, Md.
6	Fsh.	2	16	Ernest Pierce	Ketchikan, Alaska	
7	Pas.	1	35	Robert Lampert	St. Louis, Mo.	Hall Ridge, Ill.
8	Tow.	1	25	A. E. Fretageot	Evansville, Ind.	New Harmony, Ind.
9	Msc.	1	20	Charles Nestrland	New York, N. Y.	College Point, N. Y.
10	Fsh.	3	b 150	H. O. Keener	Philadelphia, Pa.	Atlantic City, N. J.
11	Pas.	1	16	Association Island Corporation (N. Y.)	Cape Vincent, N. Y.	Henderson, N. Y.
12	Frt.	2	20	Alvin C. Ramsdell	Bar Harbor, Me.	Brooklin, Me.
13	Tow.	2	50	Frank J. Harlocker	Honolulu, Hawaii	Hilo, Hawaii
14	Tow.	1	65	F. V. Freshy	San Francisco, Calif.	Third and Channel Streets.
15	Pas.	2	40	F. R. Halstead	Corpus Christi, Tex.	Fifty-second and Chaparral Streets.
16	Fsh.	2	18	C. O. Crawford	Newport, Oreg.	Waldport, Oreg.
17	Oys.	7	106	J. Waldron Bayles	New York, N. Y.	Oyster Bay, N. Y.
18	Fsh.	16	200	Wallace M. Quinn	Crisfield, Md.	Route No. 1.
19	Fsh.	6	60	William J. O'Donnell	Provincetown, Mass.	14 Cottage Street.
20	Fsh.	1	60	Columbia River Packers Association (Oreg.)	Astoria, Oreg.	Foot Sixth Street.
21	Tow.	5	150	Motor Tug Haakonsen No. 1 (N. Y.)	New York, N. Y.	33 Pearl Street.
22	Fsh.	2	50	J. O. Strand	Astoria, Oreg.	226 Thirty-eighth Street.
23	Tow.	2	50	D. T. Sheridan	Philadelphia, Pa.	127 Walnut Street.
24	Tow.	4	105	Walter G. Houghland	Evansville, Ind.	Bowling Green, Ky.
25	Msc.	2	85	T. L. Durocher Co. (Mich.)	Sault Ste. Marie, Mich.	Detour, Mich.
26	Fsh.	1	12	Charles W. Ruland	New York, N. Y.	Freeport, N. Y.
27	Frt.	2	50	G. C. Davis	Reedville, Va.	Kilmarnock, Va.
28	Oys.	5	36	Arthur Hinson	Philadelphia, Pa.	Mauricetown, N. J.
29	Frt.	2	35	J. W. Hurley	Newport News, Va.	Urbana, Va.
30	Oys.	6	20	Josiah S. Newcomb	Philadelphia, Pa.	Port Norris, N. J.
31	Oys.	5	24	Aaron S. Hunter	do	Haleyville, N. J.
32	Frt.	1	30	Tallak Thorsen	New York, N. Y.	157 Sixty-ninth Street (B).
33	Pas.	2	40	Hugo G. Schaefer	St. Louis, Mo.	Washington, Mo.
34	Fsh.	14	98	W. A. Brady Fisheries (N. Y.)	New York, N. Y.	101 Beckman Street.
35	Cod.	7	150	Merton P. Hutchins	Boston, Mass.	7 Randall Street, Waltham, Mass.
36	Oys.	6	36	William B. Stowman	Philadelphia, Pa.	Dorchester, N. J.
37	Fsh.	1	18	John R. Steed	Lake Charles, La.	607 Iris Street.
38	Cod.	8	170	Alexander Smith	New Bedford, Mass.	23 Fair Street.
39	Fer.	3	b 45	Wanamingo Ferry Co. (Wis.)	Milwaukee, Wis.	Prairie du Chien, Wis.
40	Pas.	2	50	Stanley P. Rockwell	Hartford, Conn.	240 South Main Street, West Hartford, Conn.
41	Frt.	1	45	J. W. Godsey	Newport News, Va.	Gwynn, Va.
42	Fsh.	5	24	M. M. Flechas	Gulfport, Miss.	Pascagoula, Miss.
43	Frt.	2	12	Herbert P. Wennerberg	Gloucester, Mass.	42 Pleasant Street.
44	Frt.	2	27	Henry Bougon	New Orleans, La.	122 Flowerdale Court.
45	Pas.	1	18	Jule B. Abbt	New York, N. Y.	594 Yonkers Avenue, Yonkers, N. Y.
46	Fsh.	1	25	Martin Schneider	do	1654 Appleton Avenue.
47	Pas.	1	30	Edward W. Davis	do	Southampton, N. Y.
48	Fsh.	2	70	O. R. Bell	Wrangell, Alaska	
49	Fsh.	1	b 40	Sebastian Stuart Fish Co. (Wash.)	Ketchikan, Alaska	Seattle, Wash.
50	Tow.	3	28	White River Materials Co. (Ind.)	Evansville, Ind.	Hazleton, Ind.
51	Fsh.	4	6	Geo. Contraro	Seattle, Wash.	Union City, Wash.
52	Cod.	27	300	Arthur L. Parker	Boston, Mass.	13 Fish Pier.
53	Pas.	1	20	W. D. Willcox	Philadelphia, Pa.	26 School Avenue, Upper Darby, Pa.
54	Fsh.	1	15	W. L. Chapman	Ketchikan, Alaska	
55	Fsh.	1	45	Fred Widding	San Francisco, Calif.	Alameda, Calif.
56	Fsh.	6	27	Fidalgo Island Packing Co. (Me.)	Seattle, Wash.	Central Building.
57	Tow.	1	30	Hattie L. Wiles	St. Louis, Mo.	3314 Shenandoah Avenue.
58	Msc.	1	30	Octor Arness	Petersburg, Alaska	
59	Fsh.	1	18	Leland Day	Beaufort, N. C.	Marshfield City, N. C.
60	Fsh.	3	b 60	Illa Ovitovich	New York, N. Y.	Freeport, N. Y.
61	Pas.	4	40	M. P. McCarty	Charleston, S. C.	45 America Street.
62	Frt.	1	12	John O. Mason	Beaufort, N. C.	Stacy, N. C.
63	Pas.	1	60	Coggeshall Launch Co. (Calif.)	Eureka, Calif.	Foot F Street.
64	Tow.	3	b 100	Ross-Wogan & Co.	Kansas City, Mo.	Twenty-fifth and Summit Streets.
65	Pas.	1	28	Starved Rock Ferry Co. (Ill.)	Chicago, Ill.	Ottawa, Ill.

¹ Formerly U. S. Navy "S. C. No. 435."

² Formerly sch. Josiah S. Newcomb.

³ Formerly b ga. s. George O. Bell.

⁴ Formerly U. S. Navy ga. s. No. 3423.

⁵ Formerly s ga. s. Wanderer.

⁶ Formerly b British ga. s. Wanderer.

⁷ Formerly ga. s. Toccam.

Line No.	Official No.	Signal letters	Rig	Name of vessel	Tonnage		Register dimensions			When built	Where built
					Gross	Net	Length	Breadth	Depth		
					Feet			Feet			
1	26786		Ga. s.	War Eagle	37	16	58.5	20.6	4.3	1965	San Francisco, Calif.
2	222062		Ol. s.	Warco	28	15	62.2	12.6	4.5	1922	Bonneville, Ore.
3	221111		Ol. s.	WARD	6,197	3,822	305.5	53.0	31.4	1921	New Orleans, La.
4	226051		Ol. s.	Wards Island	447	303	101.3	32.3	14.0	1929	Groton, Conn.
5	223446		Ga. s.	Warrances	6	5	30.7	8.4	3.3	1909	Athens, N. Y.
6	204935		Ga. s.	Warrior	7	5	34.2	10.2	3.9	1906	Black Diamond, Calif.
7	209907		Ga. s.	Warrior	9	6	30.5	10.0	5.6	1912	Bellingham, Wash.
8	211956		Ol. s.	Warrior	82	56	78.0	17.0	9.6	1914	Seattle, Wash.
9	216625		Ga. w.	Warrior	13	11	57.3	13.6	2.5	1909	Marseilles, Ill.
10	226585		Ol. s.	Warrior	27	12	59.8	15.7	5.7	1926	Rainier, Ore.
11	226181		El. s.	WARRIOR	300	204	140.0	25.0	8.7	1928	Ambridge, Pa.
12	230470		Ga. s.	Warrior	16	10	41.4	12.0	4.3	1930	Crisfield, Md.
13	220223		Ga. s.	Wasa	10	9	37.4	10.6	3.9	1920	Everett, Wash.
14	210021		Ga. s.	Wasson	25	17	52.2	13.8	5.7	1912	Friday Harbor, Wash.
15	207637		Ga. s.	Washington	20	16	43.0	12.6	5.0	1910	Seattle, Wash.
16	212039		Ga. s.	Washington	306	246	125.5	25.8	7.2	1914	Dockton, Wash.
17	213014		Ga. s.	Washington	15	6	39.0	13.0	5.8	1915	San Francisco, Calif.
18	218103		Ga. s.	Washington	18	15	44.6	12.1	5.3	1919	Seattle, Wash.
19	222912		Ol. s.	Washington	95	61	120.0	35.0	8.4	1923	St. Helens, Ore.
20	225486		Ol. s.	Washington	50	34	62.5	16.3	7.4	1926	Gig Harbor, Wash.
21	226611		Ol. s.	Washington	42	29	57.4	15.4	6.9	1927	Seattle, Wash.
22	217965		Ga. s.	Wasp	7	6	31.1	8.2	3.6	1919	Friday Harbor, Wash.
23	220690		Ol. s.	Wasp	31	21	55.4	16.0	6.1	1920	Seattle, Wash.
24	202948		Ga. s.	Watanna	10	8	43.9	12.1	3.3	1905	Sandusky, Ohio
25	81495		Ga. s.	Watanga	14	11	43.0	14.1	4.3	1894	Brooklyn, N. Y.
26	226840		Ga. s.	Water Boat	10	7	32.9	13.0	4.6	1927	Port Washington, N. Y.
27	221439		Ga. s.	Waterland	42	26	60.3	15.1	6.9	1921	Tacoma, Wash.
28	81022		Ga. s.	Water Lily	19	18	58.7	17.2	4.2	1894	Mill Creek, Md.
29	207119		Ga. s.	Water Lily	12	11	34.7	9.4	3.6	1906	Manitowoc, Wis.
30	209405		Ga. s.	Water Lily	7	7	28.0	8.3	3.4	1911	West De Pere, Wis.
31	227721		Ga. s.	Water Lily	7	5	31.8	9.4	2.8	1928	Chassell, Mich.
32	230091		Ga. s.	Water Lily	28	23	59.2	11.0	4.4	1895	Morris Heights, N. Y.
33	224526		Ga. w.	Waterloo	27	17	55.0	9.0	2.7	1925	Loudon, Tenn.
34	81696		Ga. s.	Water Witch	9	6	37.4	9.6	4.4	1900	Belvedere, Calif.
35	81853		Ga. s.	Water Witch	22	19	60.0	15.0	4.0	1902	Jacksonville, Fla.
36	213301		Ga. s.	Water Witch	14	6	51.9	12.4	4.0	1915	Portland, Ore.
37	81148		Ga. s.	Watson	18	12	43.3	14.5	4.5	1887	Bayonne, N. J.
38	215509		Ga. s.	Watson II	19	12	43.0	12.0	4.7	1917	Hogquam, Wash.
39	81345		Ga. s.	Wave	7	6	36.2	12.7	3.2	1891	Patchogue, N. Y.
40	81826		Ga. s.	Wave	14	14	48.2	14.0	3.1	1902	Harlowe, N. C.
41	204697		Ga. s.	Wave	11	8	42.4	10.3	4.4	1907	Decatur, Wash.
42	207442		Ol. s.	Wave	30	9	56.0	12.3	3.1	1908	Dubuque, Iowa
43	207954		Ga. s.	Wave	7	6	33.3	8.3	2.6	1909	Georgetown, S. C.
44	215913		Ga. s.	Wave	12	5	41.9	12.7	4.6	1917	Toledo, Ore.
45	220540		Ga. s.	Wave	10	7	35.6	9.8	4.3	1920	Ketchikan, Alaska
46	209909		Ga. s.	Wave II	12	8	43.4	9.9	3.4	1909	Galveston, Tex.
47	230536		Ga. s.	Wave Crest	14	9	41.6	9.0	4.0	Unknown	Unknown
48	215426		Ga. s.	Wa Wa	9	6	34.1	10.4	4.7	1917	Seattle, Wash.
49	203460		Ga. s.	Wawona	8	6	35.5	8.5	3.0	1906	Mukilteo, Wash.
50	204607		Ga. s.	Wayfarer	23	19	48.4	12.2	5.5	1907	Boston, Mass.
51	224258		Ol. s.	Wayland, jr.	13	9	42.9	12.4	3.8	1924	Arlington, Fla.
52	206186		Ga. s.	Wayne	9	7	30.0	10.8	4.0	1906	Point Lookout, Mich.
53	221090		Ol. s.	WAYNE	298	231	146.3	20.2	10.9	1921	New Bern, N. C.
54	201905		Ol. s.	Wayward	14	13	46.0	14.6	3.6	1906	Stratford, Conn.
55	216332		Ga. s.	We	11	7	32.4	10.0	4.7	1918	Anacortes, Wash.
56	227363		Ol. s.	We	15	10	41.1	11.1	5.2	1928	Seattle, Wash.
57	211067		Ga. s.	Webfoot	12	8	35.6	10.0	4.0	1913	do
58	212863		Ga. s.	Webstone	7	6	41.0	10.0	3.0	1914	Alton, Ill.
59	208547		Ga. s.	Weepoose	24	16	56.0	12.2	3.0	1911	Salisbury, Md.
60	228645		Ol. s.	Weeie-May	26	17	55.8	14.5	5.8	1928	Delanco, N. J.
61	225132		Ga. w.	Wego	34	13	53.9	12.0	2.0	1925	Sewickley, Pa.
62	230730		Ol. s.	Wego	16	11	42.7	11.9	5.1	1928	Kingston, Wash.
63	81865		Ga. s.	Welcome	7	6	42.4	10.0	2.7	1903	Manitowoc, Wis.
64	204824		Ga. s.	Welcome	14	10	35.5	10.6	4.3	1907	Ballard, Wash.
65	211863		Ga. s.	Welcome	21	14	42.3	13.6	5.6	1913	Tacoma, Wash.
66	219118		Ol. s.	Welcome	14	9	47.4	14.1	4.0	1919	Marshfield, Ore.
67	230122		Ga. s.	Welcome	41	32	56.1	15.9	7.1	1920	Gig Harbor, Wash.

1 Formerly U. S. Lighthouse ga. s. Water Lily.

Line No.	Service	Crew	Horse-power	Name of owner	Home port	Address of owner
1	Frt.	1	60	John E. Stone	San Francisco, Calif.	Petaluma, Calif.
2	Fsh.	1	60	K. H. Rosenback	Portland, Oreg.	Cascade Locks, Oreg.
3	Frt.	38	b 3,950	U. S. Shipping Board	New Orleans, La.	
4	Fer.	5	b 500	State of New York	New York, N. Y.	Wards Island.
5	Msc.	1	16	Williams Line (N. Y.)	do.	17 Battery Place.
6	Frt.	1	20	Frank P. Williams	St. Michael, Alaska	
7	Tow.	2	40	Gilkey Bros. Towing Co. (Wash.)	Seattle, Wash.	Anacortes, Wash.
8	Fsh.	7	120	Pacific American Fisheries (Me.)	Ketchikan, Alaska	South Bellingham, Wash.
9	Pas.	1	21	Starved Rock Ferry Co. (Ill.)	Chicago, Ill.	Care E. Yentzer, Ottawa, Ill.
10	Tow.	1	180	Wilbur J. Smith	Portland, Oreg.	Rainier, Oreg.
11	Tow.	12	b 1,100	Tennessee Coal & Iron & Railroad Co.	Mobile, Ala.	
12	Fsh.	1	30	G. L. Kallam	Cape Charles, Va.	Wachapreague, Va.
13	Fsh.	2	15	Earl E. Bowers	Sitka, Alaska	Everett, Wash.
14	Tow.	2	60	J. E. Fulton	Seattle, Wash.	1515 Fairview Avenue.
15	Fsh.	4	20	George Dalton	Juneau, Alaska	Hoonah, Alaska.
16	Frt.	8	750	New England Fish Co. (Me.)	Boston, Mass.	44 Boston Fish Pier.
17	Fsh.	2	40	Jong Yin	San Francisco, Calif.	736 Sacramento Street.
18	Fsh.	4	30	Torrlief Aus	Ketchikan, Alaska	
19	Fer.	6	b 140	Whidby Island Ferry Lines (Wash.)	Seattle, Wash.	Colman Dock.
20	Fsh.	8	100	Rade Jerkovich	Tacoma, Wash.	Gig Harbor, Wash.
21	Fsh.	6	b 65	Utopian Fisheries Co. (Wash.)	Seward, Alaska	Latouche, Alaska.
22	Fsh.	3	12	Berthel Peterson	Seattle, Wash.	Care deputy collector of customs, Port Angeles, Wash.
23	Tow.	4	100	Washington Tug & Barge Co. (Wash.)	do.	Pier 40.
24	Frt.	1	15	Oscar P. Lay	Sandusky, Ohio	Lay Bros., Railroad Street.
25	Pas.	3	32	Plyville Stock Co. (N. Y.)	New York, N. Y.	Forty-ninth and Fiftieth Streets.
26	Msc.	1	30	Berg's Supply Float (N. Y.)	do.	12 Covert Street, Port Washington, N. Y.
27	Fsh.	8	50	Frank Berry	Tacoma, Wash.	2309 North Twenty-eighth Street.
28	Frt.	2	15	Roy E. Roberts	Baltimore, Md.	Foot Falls Street.
29	Fsh.	3	18	James Johnson	Milwaukee, Wis.	Washington Island, Wis.
30	Fsh.	3	15	Anton Kalasinski	do.	1645 Main Street, Green Bay, Wis.
31	Fsh.	2	16	Charles Kauppi	Sault Ste. Marie, Mich.	Copper Harbor, Mich.
32	Msc.	4	72	S. E. Baitary	Charleston, S. C.	Timrod Hotel.
33	Tow.	3	30	J. P. Dicus	Chattanooga, Tenn.	Belvoir Avenue.
34	Frt.	2	40	Young Bros. (Ltd.) (Hawaii)	Honolulu, Hawaii	Pier 12 Nuuanu Street.
35	Frt.	3	35	Frank McCabe	Charleston, S. C.	114 Rutledge Avenue.
36	Pas.	2	b 50	Bert Robertson	Los Angeles, Calif.	41 Ventrus Avenue, Long Beach, Calif.
37	Msc.	2	60	Newman W. Thomas	Reedville, Va.	Deltaville, Va.
38	Tow.	2	75	Allman Hubble Tug Boat Co.	Seattle, Wash.	Hoquiam, Wash.
39	Fsh.	1	14	Marinus Buys	New York, N. Y.	Sayville, N. Y.
40	Frt.	1	30	J. A. Meadows	New Bern, N. C.	27 South Front Street.
41	Tow.	1	29	Lomen Commercial Co. (Alaska)	Nome, Alaska	
42	Tow.	4	72	V. S. DeWitt	Peoria, Ill.	Beardstown, Ill.
43	Frt.	1	11	F. W. Ford, Jr.	Georgetown, S. C.	914 Highmarket Street.
44	Tow.	2	60	Chas. Cornell	Seattle, Wash.	Harper, Wash.
45	Fsh.	2	25	B. A. Pettersen	Ketchikan, Alaska	Care F. E. Stunt & Co. Prince Rupert, B. C.
46	Pas.	1	75	Frank P. Malloy	Galveston, Tex.	2319 Avenue E.
47	Pas.	1	b 65	Herbert E. Downs	New York, N. Y.	Riverhead, N. Y.
48	Fsh.	1	b 18	E. B. McIver	Juneau, Alaska	Baranoff, Alaska.
49	Tow.	2	35	Canyon Lumber Co. (Wash.)	Port Townsend, Wash.	Everett, Wash.
50	Pas.	2	25	Warren D. Hann	Tampa, Fla.	Wildwood, N. J.
51	Tow.	2	60	Florida Lighterage Co. (Fla.)	Jacksonville, Fla.	Durkee Building.
52	Fsh.	1	20	George E. Thompson	Grand Haven, Mich.	Box 34, Mackinaw City, Mich.
53	Frt.	4	180	New York Canal and Great Lakes Corporation (Del.)	New York, N. Y.	67 Wall Street.
54	Oys.	2	30	Henry C. Rowe	New Haven, Conn.	Box 521, Westerly, R. I.
55	Fsh.	2	35	Joe Collins	Seattle, Wash.	5212 Fourth Avenue South.
56	Fsh.	3	44	B. H. Jensen	Ketchikan, Alaska	
57	Fsh.	2	20	Henry Keller	Wrangell, Alaska	Tokoon, Alaska.
58	Frt.	2	50	Mississippi River Power Co. (Me.)	Des Moines, Iowa	Keokuk, Iowa.
59	Msc.	2	30	Albert Lee Herman	Ketchikan, Alaska	Box 137.
60	Fsh.	5	60	Ranocas Construction Co. (N. Y.)	New London, Conn.	Dulanco, N. J.
61	Tow.	1	b 30	Antoni Sensik	Pittsburgh, Pa.	Ridge Avenue and Chateau Street.
62	Fsh.	2	20	N. G. Sande	Ketchikan, Alaska	Seattle, Wash.
63	Pas.	1	45	W. D. Scott	Chicago, Ill.	7617 Loomis Street.
64	Tow.	3	45	Saginaw Shingle Co. (Wash.)	Seattle, Wash.	Blaine, Wash.
65	Fsh.	2	20	John Hudson	Ketchikan, Alaska	Metlakatla, Alaska.
66	Pas.	1	50	Walter A. Russell	Marshfield, Oreg.	General Delivery.
67	Fsh.	8	50	Martin Stanich	Tacoma, Wash.	Gig Harbor, Wash.

Line No.	Official No.	Signal Letters	Rig	Name of vessel	Tonnage		Register dimensions			When built	Where built
					Gross	Net	Length	Breadth	Depth		
					Feet			Feet			
1	222176		G. s.	Welcome.....	39	18	60.1	15.2	7.0	1920	Los Angeles, Calif.....
2	226096		G. s.	Welcome.....	13	10	36.0	9.9	4.2	1926	Washington Island, Wis.....
3	226581		Ol. s.	Welcome.....	56	39	60.8	24.7	7.3	1929	Sturgeon Bay, Wis.....
4	200464		G. s.	Weldon.....	14	10	48.1	14.5	3.4	1903	Smyrna, N. C.....
5	229183		G. s.	Wellanyhow.....	42	29	44.0	12.0	2.6	1929	Nashville, Tenn.....
6	225826		G. s.	Weltha.....	10	7	38.6	9.2	4.2		Unknown.....
7	226411		G. s.	Wenatchee.....	14	12	43.6	12.7	3.0	1926	Arlington, Oreg.....
8	81531		G. s.	Wenham Lake.....	12	10	37.0	13.0	4.5	1896	Gloucester, Mass.....
9	80823		G. s.	Wenona.....	22	20	43.1	16.6	5.9	1881	Brooklyn, N. Y.....
10	80429		G. s.	Wenonah.....	8	7	31.5	12.0	3.5	1874	Greenport, N. Y.....
11	208595		Ol. s.	Wenonah.....	35	15	60.0	16.4	6.0	1911	Vancouver, Wash.....
12	226689		Ol. s.	Wenarstad.....	18	9	38.5	10.7	5.5	1927	Maplewood, Wash.....
13	81552		G. s.	Wents L. Roberts.....	33	16	63.7	19.7	5.4	1896	Whitehaven, Md.....
14	226730		G. s.	Weona.....	11	5	38.0	13.6	4.0	1927	New Bern, N. C.....
15	209808		G. s.	Wesley.....	6	6	28.0	9.4	3.7	1912	Sturgeon Bay, Wis.....
16	220192		G. s.	Wesley.....	14	9	39.1	11.0	5.4	1920	Seattle, Wash.....
17	200798		G. s.	Wesley W. Sinnett.....	23	11	59.6	16.0	8.3	1904	Cape Porpoise, Me.....
18	230611		G. s.	West.....	10	8	34.9	9.4	4.4	1920	Seattle, Wash.....
19	222549		G. s.	West.....	12	9	42.3	9.1	4.9	1922	Port Blakely, Wash.....
20	212902		G. s.	West Africa No. 3.....	34	21	59.8	20.0	6.3	1915	Oakland, Calif.....
21	212903		G. s.	West Africa No. 4.....	34	21	59.8	20.0	6.3	1915	do.....
22	226755		G. s.	West Africa No. 5.....	22	15	53.5	13.7	5.4	1919	New York, N. Y.....
23	229975		G. s.	Westbar.....	14	12	46.0	14.3	2.7	1930	Orondo, Wash.....
24	226194		El. s.	WESTCHESTER.....	405	268	145.6	37.1	12.7	1926	Camden, N. J.....
25	297273		G. s.	West Bay.....	7	5	30.1	10.2	4.4	1910	Saunderstown, R. I.....
26	220967	MCHK	Ol. s.	WEST CUSSETA.....	5,428	3,374	410.0	54.4	27.2	1920	San Pedro, Calif.....
27	217220	LNSQ	Ol. s.	WEST GRAMA.....	5,826	3,306	410.0	54.4	27.2	1918	Los Angeles, Calif.....
28	220842	MBWQ	Ol. s.	WEST HONAKER.....	5,428	3,374	410.0	54.4	27.2	1920	do.....
29	216906		G. s.	West River.....	16	10	47.5	13.3	2.9	1918	Shady Side, Md.....
30	208186		G. s.	West Virginia.....	14	10	35.0	10.8	3.8	1910	Mount Vernon, Wash.....
31	215810		G. s.	Westover.....	41	24	68.5	15.8	5.5	1917	Westover, Md.....
32	218414		G. s.	Westover.....	8	5	29.1	9.9	4.5	1919	Westport, Wash.....
33	224838		Ol. s.	Westport.....	53	44	64.9	24.9	6.2	1925	Portland, Oreg.....
34	217691		G. s.	Westernalen.....	7	5	30.4	8.9	4.6	1917	Tacoma, Wash.....
35	223074		G. s.	Western.....	7	6	32.9	8.7	4.0	1923	do.....
36	96056		Ol. s.	Western.....	15	10	38.6	12.2	4.3	1890	Seattle, Wash.....
37	223582		Ol. s.	Western.....	52	41	62.4	16.7	7.8	1924	do.....
38	230436		Ol. s.	Western Pride.....	118	66	78.1	20.4	10.6	1930	Tacoma, Wash.....
39	220497		Ol. s.	Western Star.....	28	19	50.7	13.9	6.2	1920	Seattle, Wash.....
40	229687	MHTK	Ol. s.	WESTERN SUN.....	9,100	5,523	480.6	66.0	36.8	1930	Chester, Pa.....
41	229182		Ol. s.	Western Spirit.....	77	52	70.8	19.5	8.9	1929	Tacoma, Wash.....
42	212044		G. s.	Westford.....	25	17	41.0	13.2	5.3	1914	Ballard, Wash.....
43	226381		Ol. s.	Westland.....	42	29	58.6	16.0	7.3	1927	Dockton, Wash.....
44	216443		Ol. s.	Westmaco.....	29	19	61.4	15.7	5.6	1918	Los Angeles, Calif.....
45	226968		G. s.	Westri.....	9	6	33.2	10.0	4.8	1927	Tacoma, Wash.....
46	215790		G. s.	Wetson.....	10	6	40.0	12.2	3.1	1917	Cut Off, La.....
47	225055		G. s.	Whale.....	13	9	38.9	11.0	4.0	1917	Bremerton, Wash.....
48	81716		G. s.	Wheatley.....	7	7	41.0	13.5	2.6	1900	Hudson, Md.....
49	81701		G. s.	Whelp.....	8	7	30.8	13.0	4.0	1899	Atlantic City, N. J.....
50	217940		G. s.	Whiteaway.....	8	6	38.1	8.6	3.8	1919	Seattle, Wash.....
51	80818		Ol. s.	Whiteaway.....	39	15	59.0	19.8	5.5	1881	Greenport, N. Y.....
52	224364		Ol. s.	Whillamene.....	32	14	60.4	19.0	4.4	1924	Biloxi, Miss.....
53	229292		G. s.	Whippet.....	16	13	40.7	10.7	4.2	1929	Memphis, Tenn.....
54	201142		G. s.	Whisper.....	10	9	36.5	13.4	3.1	1901	Bay Head, N. J.....
55	214356		G. w.	Whisper.....	8	6	31.5	7.0	2.4	1914	Valley Park, Mo.....
56	211154		G. s.	Whistler.....	18	16	44.2	12.5	7.0	1913	Norwalk, Conn.....
57	80898		Ol. s.	Whitby.....	27	18	58.1	17.6	6.0	1882	Port Jefferson, N. Y.....
58	208160		G. s.	White.....	7	5	33.0	10.4	3.2	1908	St. Ignace, Mich.....
59	219933		G. s.	White B.....	8	5	36.2	11.8	3.3	1912	Cut Off, La.....
60	220476		G. s.	White Bass.....	9	6	37.7	10.6	3.7	1916	Port Clinton, Ohio.....
61	81835		G. s.	White Bear.....	15	13	39.8	12.2	4.3	1902	Port Gamble, Wash.....
62	210637		G. s.	White Bear.....	27	18	45.3	14.1	5.6	1912	Tacoma, Wash.....
63	210652		G. s.	White Cap II.....	17	12	37.4	12.0	4.8	1912	Seattle, Wash.....
64	210072		G. s.	White City.....	29	24	55.5	17.6	5.2	1912	New Haven, Conn.....
65	212663		G. w.	White City.....	30	30	65.0	22.0	4.0	1915	Semenhal, N. Dak.....
66	206228		G. s.	White Cloud.....	11	10	33.5	9.0	3.5	1907	Manitowoc, Wis.....

1 Formerly (a U. S. Navy Cutter 859.
 (b Margaret K.
 2 Formerly G. s. Crowley No. 23.

3 Formerly G. s. Crowley No. 24.
 4 Formerly U. S. Navy G. s. No. 6618.
 5 Formerly Ol. s. Frederick Pease.

Line No.	Service	Crew	Horse-power	Name of owner	Home port	Address of owner
1	Fsh.	8	b 60	Andrew Vidovich	Los Angeles, Calif.	San Pedro, Calif.
2	Fsh.	3	b 40	Carl G. Richter	Milwaukee, Wis.	Washington Island, Wis.
3	Pas.	3	b 135	William P. Jepsen	do	Do.
4	Frt.	2	24	W. B. Roush	Washington, D. C.	705 Eighteenth Street.
5	Tow.	3	40	Ed Myrzana	Nashville, Tenn.	
6	Pas.	3	60	Harlan D. Kidder	Boston, Mass.	South Boston, Mass.
7	Fer.	1	32	Arlington Ferry Co.	Portland, Oreg.	Arlington, Oreg.
8	Msc.	1	20	Herbert P. Wenersberg	Gloucester, Mass.	42 Pleasant Street.
9	Frt.	3	20	Howard B. Tickle	New York, N. Y.	Dalevan Street (B.).
10	Oys.	2	12	Stanley McCormick	Bridgeport, Conn.	Walnut Beach, Milford, Conn.
11	Tow.	3	170	Port of Portland (Oreg.)	Portland, Oreg.	Spalding Building.
12	Fsh.	2	90	Jacob Anderson	Seattle, Wash.	6537 Twenty-seventh Avenue N.W.
13	Msc.	3	60	David I. Thorsen	Fernandina, Fla.	503 Rhode Island Avenue, Atlantic City, N. J.
14	Frt.	1	16	Charles H. Hall, jr.	New Bern, N. C.	39 South Front Street.
15	Fsh.	2	9	Manton, Ellison	Sault Ste. Marie, Mich.	Marinette, Wis.
16	Fsh.	3	20	Ola Pedersen	Seattle, Wash.	2333 West Sixty-fifth Street.
17	Cod.	8	35	Patrick J. Murphy	Gloucester, Mass.	54 Summer Street.
18	Fsh.	8	20	W. Tuger	Port Angeles, Wash.	Sequim, Wash.
19	Fsh.	2	25	Howard Pakanen	Astoria, Oreg.	Foot Sixth Street.
20	Tow.	1	100	Barber West African Line (N. Y.)	New York, N. Y.	17 Battery Place.
21	Tow.	1	100	do	do	Do.
22	Tow.	3	b 110	do	do	Do.
23	Pas.	1	80	E. C. Kall	Seattle, Wash.	Orondo, Wash.
24	Fer.	6	700	Electric Ferries (N. J.)	New York, N. Y.	420 Lexington Avenue.
25	Fsh.	1	14	Harold L. Smith	Newport, R. I.	Wickford, R. I.
26	Frt.	37	2,700	United States Shipping Board	Los Angeles, Calif.	
27	Frt.	36	2,700	do	do	
28	Frt.	35	3,500	do	do	
29	Pas.	2	30	Charles E. Leatherbury	Annapolis, Md.	Shady Side, Md.
30	Frt.	1	36	John S. Henry	Seattle, Wash.	Lopez, Wash.
31	Frt.	8	36	Frank McCabe	Charleston, S. C.	114 Rutledge Avenue.
32	Fsh.	1	16	Alexandre T. Schaffar	Eureka, Calif.	1641 California Street.
33	Fer.	3	60	Cathlamet Ferry Co.	Astoria, Oreg.	Cathlamet, Oreg.
34	Fsh.	8	12	Alaska Pacific Salmon Corporation (Del.)	Ketchikan, Alaska	
35	Fsh.	2	9	E. R. Herreid	Seattle, Wash.	Bangor, Wash.
36	Tow.	2	60	Pacific Tow Boat Co. (Wash.)	do	3414 Iowa Avenue.
37	Fsh.	7	75	Geo. Eliassen	Ketchikan, Alaska	1174 Franklin Avenue, Seattle, Wash.
38	Fsh.	9	230	Western Boat Building Company (Wash.)	Los Angeles, Calif.	Tacoma, Wash.
39	Tow.	2	100	John W. McKwan	Seattle, Wash.	1222 Twentieth Avenue North.
40	Tnk.	37	2,800	Motor Tankship Corporation (Del.)	Philadelphia, Pa.	1608 Walnut Street.
41	Fsh.	10	b 180	John Oreb	Los Angeles, Calif.	San Pedro, Calif.
42	Fsh.	5	27	P. Peterson	Seattle, Wash.	Richmond Beach, Wash.
43	Fsh.	8	50	John S. Ross	Tacoma, Wash.	Oig Harbor, Wash.
44	Fsh.	1	b 110	Van Camp Sea Food Co. (Calif.)	Los Angeles, Calif.	Fish Harbor, East San Pedro, Calif.
45	Fsh.	2	20	Casper Ericksrud	Ketchikan, Alaska	Seattle, Wash.
46	Frt.	2	16	Dunbar-Dukate Co.	New Orleans, La.	New Orleans Bank Building.
47	Pas.	1	45	Hugo G. Buchwald	Philadelphia, Pa.	3130 Memphis Street.
48	Frt.	4	12	Benjamin Gross	Annapolis, Md.	Eastport, Md.
49	Fsh.	1	32	Peter W. Kwaak	New York, N. Y.	West Sayville, N. Y.
50	Fsh.	2	12	Carl M. Johnson	Ketchikan, Alaska	
51	Frt.	2	45	Booth Fisheries Sardine Co. (Me.)	Jonesport, Me.	Machiasport, Me.
52	Fsh.	5	30	Marko Skrimetta	Gulfport, Miss.	1718 East Howard Avenue, Biloxi, Miss.
53	Tow.	1	37	H. A. Gipeon	Memphis, Tenn.	897 Breedlove Avenue.
54	Pas.	1	25	Arthur P. Clayton	Philadelphia, Pa.	Sea Side Park, N. J.
55	Pas.	1	12	Gus Eisen	St. Louis, Mo.	6751 Nashville Avenue.
56	Fsh.	5	37	W. A. Larsen	Jacksonville, Fla.	Fort Pierce, Fla.
57	Pas.	2	60	Frank Hammer, jr.	New York, N. Y.	2724 Kenmore Place Sheepshead Bay (B).
58	Fsh.	1	12	Hector McLeod	Sault Ste Marie, Mich.	St. Ignace, Mich.
59	Fsh.	2	6	Mrs. Wilson Petit	New Orleans, La.	Cut Off, La.
60	Fsh.	1	28	W. H. Murbach	Sandusky, Ohio	
61	Msc.	2	35	Edward A. Jahnke	Petersburg, Alaska	
62	Fsh.	6	30	Hood Bay Canning Co. (Wash.)	Juneau, Alaska	Hood Bay, Alaska.
63	Fsh.	4	18	Frank Leuth	Ketchikan, Alaska	Craig, Alaska.
64	Pas.	3	50	Fannie Moskowitz	New York, N. Y.	191 Madison Street.
65	Fer.	2	50	I. Leonard Hagen	Great Falls, Mont.	Wolf Point, Mont.
66	Fsh.	2	b 24	Severin Knutson	Milwaukee, Wis.	120 Cleveland Avenue, Marinette, Wis.

* Formerly ga. s. Hornet.

† Formerly U. S. Navy ga. s. No. 323.

* Formerly sch. Wm. and John.

Line No.	Official No.	Signal letters	Rig	Name of vessel	Tonnage		Register dimensions			When built	Where built
					Gross	Net	Length	Breadth	Depth		
					Feet						
1	216932		Ga. s.	White Cloud	9	6	30.5	13.0	3.8	1887	Bristol, R. I.
2	228905		Ga. s.	White Eagle	14	10	39.0	12.0	4.6	1929	Bellingham, Wash.
3	229441		Ol. s.	White Eagle	13	9	35.2	11.0	5.8	1930	Gig Harbor, Wash.
4	211273		Ga. s.	White Flyer	7	5	33.0	10.0	4.0	1912	Manitowoc, Wis.
5	227456		Ga. s.	White Flyer	18	12	43.6	11.0	5.0	1928	Chicago, Ill.
6	210505		Ga. s.	White Heather	8	6	37.3	9.2	4.1	1904	Charlevoix, Mich.
7	80635		Ga. s.	White Star	6	6	31.4	11.9	2.8	1877	Brookhaven, N. Y.
8	219927		Ga. w.	White Star	17	14	57.6	14.3	2.2	1916	Plaquemine, La.
9	227614		Ol. s.	White Star	21	12	46.2	13.4	5.3	1928	San Diego, Calif.
10	229536		Ol. s.	White Star	198	111	93.8	25.8	11.5	1930	Los Angeles, Calif.
11	230926		Ga. s.	Whiteston	12	8	37.8	12.0	5.1	1931	Sheepshead Bay, Brooklyn, N. Y.
12	202226		Ga. s.	White Swan	7	6	30.4	8.4	2.4	1904	Manitowoc, Wis.
13	222237		Ol. s.	White Swan	90	87	81.0	23.0	7.5	1922	do.
14	201455		Ga. s.	White Wing	14	10	47.0	18.4	3.2	1904	Biloxi, Miss.
15	201667		Ga. s.	White Wing	21	9	63.4	17.5	4.4	1904	Chinocteeague, Va.
16	200927		Ga. s.	White Wing	37	31	71.6	16.5	4.3	1909	White Haven, Md.
17	228244		Ga. s.	White Wings	13	12	42.3	11.6	3.6	1929	Seaford, Del.
18	204924		Ol. s.	Whitford	9	6	40.5	8.5	3.4	1907	Oshkosh, Wis.
19	218649		Ga. s.	Whitney	12	5	41.5	8.2	3.1	1915	Allemonds, La.
20	226506		Ol. s.	Whitworth	26	18	50.9	14.5	5.1	1927	Houghton, Wash.
21	226548		Ol. s.	Whoopee	26	17	42.4	13.7	5.4	1930	Fernandina, Fla.
22	220611	MCHD	Ol. s.	WICHITA	6,214	3,856	395.5	55.0	31.4	1920	New Orleans, La.
23	203529		Ga. s.	Wicocon	49	29	68.0	19.2	4.4	1906	Manteo, N. C.
24	226672		Ol. s.	WICOMCO	258	175	117.4	24.8	10.5	1926	Chester, Pa.
25	205597		Ga. s.	Widgeon	10	7	41.6	11.0	4.1	1907	Hoquiam, Wash.
26	220442		Ga. s.	Wightman	33	17	67.2	14.3	7.3	1909	Seattle, Wash.
27	228965		Ga. s.	Wife	20	16	43.1	12.6	5.1	1929	Dorchester, N. J.
28	228218		Ol. s.	WILA VES	40	18	58.7	16.1	8.0	1929	Portland, Oreg.
29	221831		Ga. s.	Wilbeth	8	6	32.7	9.5	4.4	1915	Elizabeth, N. J.
30	226240		Ga. s.	Wilbur	26	17	59.0	14.2	2.6	1924	Pittsburgh, Pa.
31	81727		Ga. s.	Wilbur A. Morse	11	11	32.9	12.5	6.4	1900	Friendship, Me.
32	227411		Ga. s.	Wild Bill	8	6	29.4	9.6	4.3	1928	Seattle, Wash.
33	211279		Ga. s.	Wildbird	13	9	37.5	12.6	4.1	1913	Chicago, Ill.
34	220724		Ga. s.	Wildcat	7	5	34.0	9.2	2.4	1931	Marshallberg, N. C.
35	222334		Ga. s.	Wild Duck	12	8	37.1	12.0	3.3	1922	Port Deposit, Md.
36	225078		Ga. s.	Wild Duck II	13	9	42.5	12.3	3.4	1925	Wittman, Md.
37	227233		Ga. s.	Wildfire	8	5	34.2	10.0	4.0	1924	Guemes Island, Wash.
38	206025		Ga. s.	Wild Goose	32	22	54.0	13.0	7.4	1909	North Haven, Me.
39	216913		Ga. s.	Wild Rose	10	6	30.0	9.0	3.3	1915	Naubinway, Mich.
40	216219		Ga. w.	Wildwood	15	13	55.0	12.0	2.3	1918	Bethlehem, Ind.
41	206498		Ga. s.	Wilfred P.	9	9	31.1	10.4	4.7	1909	Groton, Conn.
42	209905		Ga. s.	Wilhelmina	25	17	45.2	13.0	6.2	1912	Seattle, Wash.
43	216509		Ga. s.	Wilhelmina	112	71	78.4	26.2	6.0	1918	Stockton, Calif.
44	223878		Ga. s.	Wiljen	10	6	30.5	10.3	3.4	1924	Peoria, Ill.
45	207537		Ga. s.	Wilkin II	15	5	37.6	12.9	6.0	1910	Phippsburg, Me.
46	218430		Ga. s.	Willamette Flyer	15	12	39.2	9.8	2.2	1919	Portland, Oreg.
47	208578		Ga. s.	Willapa	11	8	51.0	14.0	3.0	1906	South Bend, Wash.
48	229827		Ga. s.	Willapoint	14	11	42.1	13.2	3.9	1927	Portland, Oreg.
49	208170		Ga. s.	Willard	8	6	28.4	11.8	2.2	1906	Key West, Fla.
50	216186		Ga. s.	Willard	44	37	65.1	20.8	4.7	1918	Patchogue, N. Y.
51	210982		Ol. s.	Willard B.	64	44	73.3	17.8	7.3	1913	Port Blakely, Wash.
52	200802		Ga. s.	Willard C.	15	10	50.7	12.2	5.1	1904	Eureka, Calif.
53	223530		Ol. s.	Willard Daggett	39	17	58.4	16.0	7.0	1924	East Boothbay, Me.
54	202550		Ga. s.	Willard K. Oster	8	5	31.1	11.1	5.8	1902	Friendship, Me.
55	211703		Ga. s.	Willens	162	124	90.0	23.0	4.0	1913	Chicago, Ill.
56	218531		Ol. s.	William C.	15	10	51.7	10.9	3.7	1915	Stockton, Calif.
57	224065		Ga. s.	Wm. D.	7	5	31.6	10.4	2.4	1924	Houma, La.
58	223535		Ol. s.	William J.	15	10	39.2	13.2	5.0	1923	Solomons, Md.
59	223968		Ga. s.	William J.	7	5	32.8	9.0	3.4	1924	Hoonah, Alaska.
60	224283		Ol. s.	William S.	43	17	60.6	16.7	7.8	1924	Damariscotta, Me.
61	230191		Ga. s.	William and Gordon	10	7	37.0	9.3	3.5	1926	Beaufort, N. C.
62	225669		Ol. s.	William & Mary	24	19	46.0	14.2	4.6	1926	Arlington, Fla.
63	81639		Ga. s.	William and Jessie	24	17	54.6	15.0	4.4	1896	Hopefield, Va.
64	226892		Ga. s.	William & Warren	13	8	36.6	12.0	5.7	1926	Dorchester, N. J.
65	214101		Ga. s.	Wm. Amos	8	5	43.8	11.2	3.3	1916	Poquoson, Va.
66	208728		Ga. s.	William Bauer	8	6	34.5	10.6	4.2	1906	Rocky River, Ohio.

¹ Formerly ga. s. John H. Small.

² Formerly U. S. Public Health ga. s. Wightman.

³ Formerly ga. s. We-Shi-Shi-Ma.

⁴ Formerly ga. s. R. J. Wheeler.

Line No.	Service	Crew	Horse-power	Name of owner	Home port	Address of owner
1	Pas.	3	16	Albert Kubowitsch	Boston, Mass.	South Boston, Mass.
2	Fsh.	4	16	J. L. Baer	Seattle, Wash.	Bellingham, Wash.
3	Fsh.	2	20	Walter Rozmyn	Tacoma, Wash.	5607 North Forty-third Street.
4	Fsh.	1	27	Frank Reekendorf	Chicago, Ill.	Waukegan, Mich.
5	Msc.	1	150	Sanitary District of Chicago	do	910 South Michigan Avenue.
6	Fsh.	2	18	Arthur D. Shawl	Port Huron, Mich.	Cheboygan, Mich.
7	Fsh.	1	8	John Flynn	New York, N. Y.	Riverhead, N. Y.
8	Frt.	4	32	Antoine J. Stagni	New Orleans, La.	Thibodaux, La.
9	Fsh.	4	650	Ralph F. Silva	San Diego, Calif.	Point Loma, Calif.
10	Fsh.	10	350	Van Camp Sea Food Co. (Calif.)	Los Angeles, Calif.	San Pedro, Calif.
11	Pas.	1	65	Henry Birkenstock	New York, N. Y.	2908 East Twenty-eighth Street (B).
12	Fsh.	2	12	Arnt O. Johnson	Grand Haven, Mich.	205 North Park, Ludington, Mich.
13	Frt.	5	120	Oriental Mills Transit Co. (Wis.)	Milwaukee, Wis.	Manitowoc, Wis.
14	Fsh.	3	30	James Spencer	Gulfport, Miss.	Biloxi, Miss.
15	Oys.	2	36	I. P. Rowe	Newport News, Va.	Chybank, Va.
16	Frt.	2	28	J. W. Marshall	do	West Point, Va.
17	Fsh.	1	70	Frank Pleasanton, jr.	Wilmington, Del.	Little Creek, Del.
18	Tow.	3	45	Cook & Brown Lime Co. (Wis.)	Milwaukee, Wis.	Marion and Market Streets, Oshkosh, Wis.
19	Pas.	3	45	J. D. Constant & Son	New Orleans, La.	Abbeville, La.
20	Fsh.	9	60	Farwest Fishermen (Wash.)	Seattle, Wash.	Pioneer Building.
21	Fsh.	2	70	John Santos Carinhas	St. Augustine, Fla.	Box 1134.
22	Frt.	49	4,000	U. S. Shipping Board	New Orleans, La.	
23	Tow.	5	100	Foreman Blades Lumber Co. (N. C.)	Elizabeth City, N. C.	North Penn Avenue.
24	Tow.	6	6750	New York, Philadelphia & Norfolk Railroad Co. (Va.)	Cape Charles, Va.	
25	Tow.	1	50	A. H. Caples	Seattle, Wash.	Long Beach, Wash.
26	Fsh.	1	100	O'Neill Co. (Alaska)	Juneau, Alaska	Cordova, Alaska.
27	Pas.	1	100	William P. Riffin	Philadelphia, Pa.	Fort Norris, N. J.
28	Tow.	3	6250	Shaver Transportation Co. (Oreg.)	Portland, Oreg.	Foot Fremden Street.
29	Msc.	1	72	T. H. Ketcham	Perth Amboy, N. J.	55 Crane Street, Elizabeth, N. J.
30	Tow.	2	40	Allegheny River Sand Corporation (Pa.)	Pittsburgh, Pa.	New Kensington, Pa.
31	Cod.	5	10	Dines Casey	Boston, Mass.	18 Summer Street, Somerville, Mass.
32	Fsh.	1	20	E. DeMonbrun	Seattle, Wash.	Everett, Wash.
33	Tnk.	1	35	Herbert Miller, jr.	Chicago, Ill.	3018 North Spaulding Avenue.
34	Fsh.	2	50	Marius Neilson	Beaufort, N. C.	Sealevel, N. C.
35	Msc.	2	20	Leroy C. Wilson	Baltimore, Md.	109 East Redwood Street.
36	Pas.	2	32	Thomas M. Royal	Philadelphia, Pa.	5900 North Seventh Street.
37	Fsh.	1	616	T. J. Wooten	Seattle, Wash.	1309 Fourth Street, Anacortes, Wash.
38	Msc.	2	100	United Fruit Steamship Corporation (Del.)	New York, N. Y.	17 Battery Place.
39	Fsh.	2	24	E. Victor Aronson	Sault Ste. Marie, Mich.	1414 Eleventh Avenue, South Escanaba, Mich.
40	Tow.	2	22	O. E. Kennedy	Memphis, Tenn.	Box 186.
41	Fsh.	1	28	John F. Mack	Newport, R. I.	19 Cannon Street.
42	Fsh.	5	32	Christ Halle	Seattle, Wash.	6750 Twenty-seventh Avenue NW.
43	Frt.	4	120	John Nickols	San Francisco, Calif.	Stockton, Calif.
44	Tow.	1	32	William H. Parker	Peoria, Ill.	2313 South Adams Street.
45	Cod.	5	24	Emily A. Sinnett	Portland, Me.	Cape Porpoise, Me.
46	Pas.	1	80	John K. Larson	Portland, Oreg.	701 East Eighth Street.
47	Oys.	2	30	Long Island Oyster Co. (Wash.)	Seattle, Wash.	South Bend, Wash.
48	Oys.	2	30	Gerard T. Mogan	Seattle, Wash.	Republic Building.
49	Pas.	1	10	Chas. S. Maloney	Key West, Fla.	916 Georgia Street.
50	Fsh.	2	90	Short Beach Corporation (N. Y.)	New York, N. Y.	Islip, N. Y.
51	Fsh.	5	150	Libby, McNeill & Libby (Me.)	San Francisco, Calif.	465 California Street.
52	Pas.	1	80	Willard W. Cousins	Eureka, Calif.	107 G Street.
53	Frt.	3	60	Willard Daggett Co. (Me.)	Portland, Me.	26 Central Wharf.
54	Frt.	1	20	Henry Guichaud	Bridgeport, Conn.	422 West Avenue.
55	Pas.	3	60	Ulster Davis (N. Y.)	Albany, N. Y.	6 Alkan Avenue, Rensselaer, N. Y.
56	Pas.	1	40	William Colberg	San Francisco, Calif.	Stockton, Calif.
57	Fsh.	2	12	Alcide Dusenbery	New Orleans, La.	Houma, La.
58	Drg.	2	60	W. H. Gahagan Realty Co. (N. Y.)	New York, N. Y.	147 Remsen Street (B.).
59	Fsh.	1	15	F. J. James	Juneau, Alaska	Hoonah, Alaska.
60	Cod.	5	60	Herbert W. Nickerson	Boston, Mass.	Malden, Mass.
61	Msc.	2	30	Edward Lewis	Beaufort, N. C.	
62	Tow.	2	60	Florida Lighterage Co. (Fla.)	Jacksonville, Fla.	Durkee Building.
63	Oys.	17	10	S. J. Kokej, sr.	Reedville, Va.	Irrington, Va.
64	Fsh.	2	37	Fred Lund	Philadelphia, Pa.	Cape May, N. J.
65	Frt.	1	20	Arthur T. Johnson, jr.	Norfolk, Va.	728 O Avenue.
66	Frt.	1	27	Wm. Bauer Co. (Ohio)	Cleveland, Ohio	1800 Columbus Road.

* Formerly ga. s. Peerless.

* Formerly ga. s. (a) Annie B. Horn.
(b) Red Crown.

Line No.	Official No.	Signal letters	Rig	Name of vessel	Tonnage		Register dimensions			When built	Where built
					Gross	Net	Length	Breadth	Depth		
1	209478		Ga. s.	Wm. Brunner, jr.	24	20	63.1	10.6	4.5	1905	Oriole, Md.
2	226831		Ol. s.	Wm. Burnett	22	14	48.6	14.1	4.3	1927	Seattle, Wash.
3	220434		Ol. s.	William Carlson	13	9	40.9	14.0	4.8	1930	Brooklyn, N. Y.
4	212870		Ga. s.	Wm. Cary	13	12	37.4	10.8	4.4	1914	Grand Rapids, Mich.
5	214014		Ga. s.	Wm. Crawford	15	10	43.0	12.8	4.8	1916	Seattle, Wash.
6	81107		Ga. s.	William Dennis	15	10	42.8	16.0	4.4	1886	Port Norris, N. J.
7	220237		Ol. s.	WILLIAM DICKINSON	216	147	118.0	24.1	6.8	1930	Point Pleasant, W. Va.
8	220841	MBWP	Ol. s.	Wm. Donovan	2,204	1,031	243.8	47.3	24.3	1919	Seattle, Wash.
9	212977		Ga. s.	Wm. Fisher	18	12	45.0	13.0	5.1	1915	Oakland, Calif.
10	222982		Ol. s.	WILLIAM HANDESON	65	35	62.6	18.7	6.8	1924	Pensacola, Fla.
11	210537		Ga. s.	William Hays	69	61	76.4	21.2	9.6	1912	do.
12	81011		Ol. s.	William Kelsor	10	5	41.0	12.6	3.4	1883	York County, Va.
13	223182		Ol. s.	William Landry	30	13	57.2	15.6	7.0	1923	Amesbury, Mass.
14	81786		Ol. s.	William McKinley	14	13	45.8	14.9	4.0	1901	Patchogue, N. Y.
15	220678	MBQD	Ol. s.	WILLIAM PERRY	7,615	4,837	499.6	60.2	32.7	1920	Gloucester City, N. J.
16	222656		Ga. s.	William Somers	36	25	58.7	15.0	5.8	1923	Albany, Va.
17	201536		Ga. s.	William Tell	15	8	42.9	16.5	3.4	1904	Biloxi, Miss.
18	220612		Ol. s.	William Vaughn	12	8	42.0	11.8	5.0	1930	Marshfield, Oreg.
19	202872		Ga. s.	William Veale	34	20	56.0	19.4	5.5	1905	Greenwich, N. J.
20	80850		Ga. s.	Wm. A. Egerton	23	22	63.1	18.3	4.1	1881	Somerset Co., Md.
21	222913		Ol. s.	Wm. A. Lydon	194	132	102.1	26.1	12.8	1926	Manitowoc, Wis.
22	81547		Ga. s.	William A. Morse	77	47	82.6	22.6	8.8	1896	Essex, Mass.
23	80584		Ga. s.	William A. Stevens	12	8	37.9	14.6	4.3	1878	Norwalk, Conn.
24	218702		Ol. s.	William B. Miller	20	13	40.8	14.0	6.0	1919	Everett, Mass.
25	215897		Ga. s.	William B. Mills	32	21	60.3	13.0	5.9	1917	Norfolk, Va.
26	81674		Ga. s.	Wm. B. Tannison	18	11	60.5	17.5	4.5	1899	Crab Island, Md.
27	200731		Ga. s.	Wm. O. Davis	6	6	28.8	12.1	3.4	1904	Apalachicola, Fla.
28	80566		Ga. s.	William C. Low	35	17	56.0	18.0	5.0	1876	Bridgton, N. J.
29	200039	KSNV	Ol. s.	Wm. D. Sawyer	200	149	140.1	21.5	11.6	1903	South Boston, Mass.
30	222976		Ga. s.	Wm. E. Dever	14	9	37.2	11.0	4.1	1919	Chicago, Ill.
31	81281		Ga. s.	Wm. E. James	42	25	63.3	20.5	5.7	1899	Madison, Md.
32	222009		Ga. s.	Wm. E. Reed	40	34	58.8	17.4	8.2	1926	Milford, Del.
33	220048		Ol. s.	Wm. G. Dryden	46	27	60.3	18.6	5.7	1927	Ruark, Va.
34	110039		Ga. s.	William H. Barnes	81	76	79.8	26.2	6.1	1899	Nyack, N. Y.
35	81237		Ga. s.	Wm. H. Bunting	15	15	56.3	15.6	4.4	1899	Oriole, Md.
36	80674		Ga. s.	William H. Davidson	10	7	33.2	12.0	5.0	1878	New London, Conn.
37	20458		Ga. s.	William H. Jewell	46	44	62.2	21.6	5.5	1853	Nyack, N. Y.
38	227504		Ol. s.	William H. Killigrew	74	50	80.4	19.2	9.4	1928	Essex, Mass.
39	81036		Ga. s.	Wm. H. Killman	19	13	59.0	18.0	4.4	1898	Pocomoke City, Md.
40	80860		Ga. s.	Wm. H. McGee	25	23	63.3	18.2	4.5	1881	Somerset County, Md.
41	208962		Ol. s.	William H. Rawley	51	31	65.3	21.0	5.5	1907	Cambridge, Md.
42	90286		Ga. s.	Wm. H. Robbins	20	18	39.0	15.6	4.9	1895	Patchogue, N. Y.
43	81117		Ga. s.	Wm. H. Sharp	7	6	37.3	12.1	3.3	1886	do.
44	111205		Ol. s.	Wm. J. Conway, jr.	20	13	42.9	14.2	6.5	1900	Long Island City, N. Y.
45	81401		Ga. s.	William J. Griffith	17	11	59.0	15.6	4.4	1892	Oriole, Md.
46	228089	MHCQ	Ol. s.	WILLIAM J. O'BRIEN	215	98	114.9	23.1	11.6	1928	Quincy, Mass.
47	227138		Ol. s.	William L. Putnam	107	73	95.9	23.3	10.3	1927	Essex, Mass.
48	206414		Ga. s.	Wm. L. Warner	8	5	31.4	9.2	3.3	1902	Manitowoc, Wis.
49	222457		Ol. s.	William M. Hatch	107	72	81.3	20.6	9.9	1919	Brooklyn, N. Y.
50	81508		Ga. s.	William M. Ritch	59	57	78.4	22.6	6.0	1895	City Island, N. Y.
51	81841		Ga. s.	Wm. M. Upshur	12	9	56.0	15.0	3.0	1902	Oyster, Va.
52	26585		Ga. s.	Wm. P. Boggs	35	33	56.0	20.0	5.0	1864	Staten Island, N. Y.
53	223575		Ga. s.	Wm. R. Coleman	22	17	50.0	12.9	4.0	1918	New York, N. Y.
54	77153		Ol. s.	WILLIAM S. VARR	26	18	45.8	13.6	5.7	1894	Philadelphia, Pa.
55	81351		Ga. s.	Wm. T. Banks	15	9	57.0	15.7	4.4	1891	St. Peter's, Md.
56	223395	MFHQ	Ol. s.	William T. Covington, jr.	250	132	129.9	22.4	10.0	1923	Solomons, Md.
57	210076		Ga. s.	William T. Muir	65	42	80.0	19.7	7.9	1912	Astoria, Oreg.
58	81393		Ga. s.	William T. Stallings	17	10	59.7	15.8	4.1	1892	Oriole, Md.
59	223987		Ga. s.	Wm. V. McDonald	59	48	81.5	20.8	8.5	1924	Bay Point, Fla.
60	201439		Ga. s.	Wm. W. Clark	11	9	38.0	12.2	5.1	1904	Jonesport, Me.
61	81455		Ga. s.	Wm. W. Crowell	20	13	61.9	17.1	4.4	1893	Oriole, Md.
62	206132		Ga. s.	Willie	14	14	46.9	10.8	8.9	1906	Beaumont, Tex.
63	208518		Ol. s.	Willie	22	9	55.7	12.8	4.6	1911	Westlake, La.
64	224279		Ga. w.	Willie B.	13	10	50.1	10.0	2.0	1924	Wises Landing, Ky.
65	202874		Ga. s.	Willie K.	18	11	42.2	15.3	3.6	1906	Patchogue, N. Y.
66	81731		Ga. s.	Willie M.	14	12	56.0	14.2	3.6	1900	Greenport, N. Y.
67	224207		Ga. s.	Willie M.	10	7	39.0	12.2	3.6	1924	Park City, Ala.
68	224207		Ga. s.	Willie M.	16	11	46.3	10.0	5.6	1920	Norfolk, Va.

1 Formerly ol. s. Anna.
 2 Formerly ga. s. Bie & Schlott.
 3 Formerly st. y. Carmina.

4 Formerly ga. s. Rebecca D.
 5 Formerly ga. s. W. E. Fowler.
 6 Formerly ga. s. Henry D. Siminson.

Line No.	Service	Crew	Horse-power	Name of owner	Home port	Address of owner
1	Oys.	2	14	Herman Mills	Crisfield, Md.	Bishops Head, Md.
2	Tow.	4	96	Merrill & Ring Lumber Co. (Wash.)	Seattle, Wash.	White Building.
3	Msc.	1	60	Arundel Corporation (Md.)	Baltimore, Md.	Pier 2, East Pratt Street.
4	Pas.	1	35	Raymond F. Freeman	Grand Haven, Mich.	Saugatuck, Mich.
5	Tow.	1	32	Merrill & Ring Lumber Co. (Wash.)	Seattle, Wash.	White Building.
6	Oys.	5	26	George R. Conahey	Philadelphia, Pa.	Port Norris, N. J.
7	Tow.	14	b 700	Marquette Cement Manufacturing Co. (Ill.)	Chicago, Ill.	140 South Dearborn Street.
8	Frt.	23	b 1,000	Wm. Donovan Steamship Co. (Calif.)	San Francisco, Calif.	532 Market Street.
9	Tow.	1	120	American Dredging Co. (Calif.)	do	205 California Street.
10	Tow.	3	180	Edwards Butcher Transportation Co.	Houston, Tex.	601 Broadway Street.
11	Fsh.	8	b 36	Warren Fish Co. (Fla.)	Pensacola, Fla.	Baylen Street Wharf.
12	Fsh.	1	35	W. K. Ferrest	Newport News, Va.	Messick, Va.
13	Fsh.	4	55	Fred G. Herrmann	Bridgeport, Conn.	Care Hazel French, Stepmay Depot.
14	Oys.	2	b 37	Charles E. Wedmore	New Haven, Conn.	53 Sea Street.
15	Frt.	40	b 4,200	U. S. Shipping Board	Philadelphia, Pa.	Bourse Building.
16	Frt.	2	35	C. A. Lockerman	Crisfield, Md.	Route 1.
17	Fsh.	3	16	F. M. Collier, Jr.	Mobile, Ala.	Dauphin Island, Ala.
18	Tow.	1	65	Coco Bay Logging Co. (Oreg.)	Marshfield, Oreg.	North Bend, Oreg.
19	Oys.	6	24	John W. Ringgold	Philadelphia, Pa.	Port Norris, N. J.
20	Frt.	4	40	John W. Harner	Crisfield, Md.	Princess Anne, Md.
21	Tow.	12	b 750	Great Lakes Dredge & Dock Co. (N. J.)	Duluth, Minn.	First and American National Bank.
22	Fsh.	12	60	Henry Langworthy	New London, Conn.	Noank, Conn.
23	Fsh.	2	36	William Kean	New York, N. Y.	West Sayville, N. Y.
24	Tow.	1	75	Blake G. Purdy	Boston, Mass.	545 Hanover Street.
25	Pol.	3	130	City of Philadelphia	Philadelphia, Pa.	C/O Department of Public Safety.
26	Oys.	1	37	A. L. Hazelwood	Norfolk, Va.	Zollies, Va.
27	Fsh.	2	20	C. L. Shephard	Apalachicola, Fla.	Box 71.
28	Oys.	4	35	Heratio B. Sockwell	Philadelphia, Pa.	Port Norris, N. J.
29	Pit.	12	450	Association of Maryland Pilots	Baltimore, Md.	Foot Broadway.
30	Msc.	2	16	City of Chicago (Ill.)	Chicago, Ill.	City Hall.
31	Oys.	8	12	Emerson Tarburton	Philadelphia, Pa.	Little Creek, Del.
32	Tow.	6	65	Goodwin-Gallagher Sand & Gravel Corporation (N. Y.)	New York, N. Y.	21 East Fortieth Street.
33	Frt.	2	45	Alexzo Howard	Crisfield, Md.	Route 2.
34	Msc.	3	50	James V. Davis	New York, N. Y.	1215 East Ninety-sixth Street (B.).
35	Frt.	1	24	L. R. McNeal	Norfolk, Va.	Hoboken, Va.
36	Frt.	1	6	Dale Harriman	Belfast, Me.	Stockton Springs, Me.
37	Frt.	1	24	Edward F. Glover	Rockland, Me.	458 Main Street.
38	Cod.	7	150	John Williams	New Bedford, Mass.	205 Pleasant Street.
39	Fsh.	3	14	H. D. Hall	Reedville, Va.	Ditchley, Va.
40	Frt.	3	20	John A. Lowery	Cambridge, Md.	Tilghman, Md.
41	Frt.	3	60	Wilbert Rawley	Philadelphia, Pa.	Leipsic, Del.
42	Frt.	2	60	William Murray	New York, N. Y.	204 East Third Street (B.).
43	Msc.	1	8	Frederick S. Wicks	do	Bay Shore, N. Y.
44	Tow.	2	120	Stanwood Towing Co. (N. J.)	do	17 Battery Place.
45	Frt.	2	10	A. L. Doughty	Cape Charles, Va.	Willis Wharf, Va.
46	Cod.	19	380	R. O'Brien & Co. (Mass.)	Boston, Mass.	43 Fish Pier, South Boston, Mass.
47	Fsh.	12	230	Gorton-Pew Vessels Co. (Mass.)	Gloucester, Mass.	Rowe Square.
48	Fsh.	2	24	Henry Sullivan	Grand Haven, Mich.	Cross Village, Mich.
49	Tow.	5	350	Peerless Transportation Co. (Mich.)	Detroit, Mich.	Free Press Building.
50	Frt.	2	42	John J. Tied	Bridgeport, Conn.	Box 141, East Port Chester, Conn.
51	Frt.	1	30	E. W. Brown	Norfolk, Va.	407 Granby Street.
52	Frt.	2	10	Harry E. Sawyer	Belfast, Me.	South Brookville, Me.
53	Frt.	1	60	Coleman Disposal Co. (Mass.)	Boston, Mass.	245 State Street.
54	Tow.	1	150	E. D. Baldwin	Philadelphia, Pa.	Paulsboro, N. J.
55	Frt.	2	40	R. C. Whaley	Reedville, Va.	do
56	Fsh.	34	b 400	McNeal Dodson Co. (Va.)	do	Fairport, Va.
57	Fsh.	5	140	Alaska Pacific Salmon Corporation (Del.)	Ketchikan, Alaska	do
58	Frt.	2	15	Washington Bean	Baltimore, Md.	1515 Jefferson Street.
59	Fsh.	10	75	E. E. Saunders & Co. (Fla.)	Pensacola, Fla.	Palmer Street Wharf.
60	Fsh.	4	35	Elden R. Morton	Rockland, Me.	New Harbor, Me.
61	Wld.	2	22	United Electric Welding Co. (Md.)	Baltimore, Md.	2231 Boston Street.
62	Frt.	2	32	C. A. McKinley & Sons	Port Arthur, Tex.	Bessmont, Tex.
63	Tow.	3	100	W. D. Haden Co. (Tex.)	Galveston, Tex.	514 American National Insurance Building.
64	Tow.	1	15	H. M. Hensley	Louisville, Ky.	Belle Point, Ky.
65	Oys.	3	42	Long Island Oyster Farms (N. Y.)	New York, N. Y.	Northport, N. Y.
66	Frt.	1	45	Greenport Oyster Co. (N. Y.)	do	Greenwood Landing, N. Y.
67	Fsh.	2	16	E. W. Jamison	Mobile, Ala.	Post Helena Street.
68	Frt.	1	42	William St. Clair	Washington, D. C.	Colonial Beach, Va.

* Formerly ga. s. Royal.
 † U. S. Navy s/s No. 34.
 ‡ Formerly † s/s Eugene M. Moran.

* Formerly U. S. Navy ga. s. 2045.
 ‡ Formerly st. s. John J. Hagin.

Line No.	Official No.	Signal letters	Rig	Name of vessel	Tonnage		Register dimensions			When built	Where built
					Gross	Net	Length	Breadth	Depth		
							Feet	Feet	Feet		
1	211717		Ol. s.	Willie Ewing	24	16	54.5	17.9	4.1	1913	Biloxi, Miss.
2	81798		Ga. s.	Willie N. Johnson, jr.	19	14	54.6	17.0	2.6	1901	do.
3	230264		Ga. s.	Willie	26	18	44.5	13.6	3.5	1930	Kansas City, Mo.
4	230685		Ga. s.	Willie	7	5	33.0	9.2	3.0	1929	Morehead City, N. C.
5	204883		Ga. s.	Willie W.	10	9	38.0	11.3	4.9	1907	Erie, Pa.
6	212985	LRFK	Ol. s.	WILLMOTO	4,998	3,114	390.0	54.3	27.6	1919	Hog Island, Pa.
7	81457		Ga. s.	Will-O'-The-Wisp	8	7	31.9	11.9	4.6	1893	Bridgeport, Conn.
8	221206		Ga. s.	Will-O'-The-Wisp	8	6	30.0	9.5	3.4	1918	Green Bay, Wis.
9	226449		Ol. s.	WILMA S.	34	23	57.4	15.1	5.5	1926	Erie, Pa.
10	219401	LVFH	Ol. s.	WILCOX	5,861	3,653	401.9	54.2	31.3	1919	Tampa, Fla.
11	211971		Ga. s.	Wilson	28	19	45.5	13.7	6.3	1914	Seattle, Wash.
12	222871		Ga. w.	Wilson	11	10	46.0	12.9	2.4	1922	Shawneetown, Ill.
13	224863		Ga. s.	Wilsonia	57	36	64.2	20.0	6.6	1925	Sheffield, Ala.
14	206353		Ga. s.	Wilton	11	9	38.5	9.8	4.5	1909	Brooklyn, N. Y.
15	80890		Ga. s.	Winant W. Welr.	13	11	31.0	15.5	4.6	1883	Glenwood, N. Y.
16	90296		Ga. s.	Winchester	12	5	42.6	15.0	3.1	1903	Bay St. Louis, Miss.
17	225005		Ol. s.	Windsor	65	44	54.6	15.7	9.4	1926	Ketchikan, Alaska
18	214298		Ol. s.	Winford B.	24	16	55.7	18.0	3.8	1916	Biloxi, Miss.
19	80883		Ol. s.	Winfield	14	9	38.6	14.0	3.5	1882	Key West, Fla.
20	206390		Ga. s.	Winifred	14	9	44.9	13.0	5.0	1909	Islip, N. Y.
21	214768		Ga. s.	Winifred	13	10	37.0	12.8	3.9	1917	Anacortes, Wash.
22	230153		Ol. w.	WINIFRED	49	49	72.2	16.0	4.0	1930	Neville Island, Pa.
23	211357		Ga. s.	Winifred D.	28	26	60.0	13.5	5.1	1913	Shakan, Alaska
24	220960		Ga. s.	Winifred H.	23	11	48.8	15.2	6.1	1920	Thomaston, Me.
25	229050		Ol. s.	Winifred M.	28	12	51.6	15.7	6.6	1923	Friendship, Me.
26	224293		Ol. s.	Winifred Martin	44	19	63.9	17.6	8.2	1924	do.
27	206257		Ga. s.	Wink	15	10	57.0	12.4	4.8	1908	Alameda, Calif.
28	206151		Ga. w.	Winker	8	8	53.0	10.0	1.9	1909	Terre Haute, Ind.
29	211057		Ga. s.	Winkle	12	9	40.0	11.7	3.5	1913	Metlakatla, Alaska
30	212248		Ga. s.	Wintona	15	14	30.6	10.9	4.4	1914	Manitowoc, Wis.
31	224579		Ga. s.	Winnie B.	19	13	44.5	11.7	6.0	1925	Hadlock, Wash.
32	81173		Ga. s.	Winnie Davis	23	14	58.0	19.6	4.0	1887	Handsboro, Miss.
33	208901		Ol. s.	Winnie Davis	58	28	74.1	23.6	5.1	1906	Madisonville, La.
34	220507		Ga. s.	Winnie Estelle	32	19	61.2	16.0	4.8	1920	Crisfield, Md.
35	81522		Ga. s.	Winnie Kane	11	10	32.5	12.1	6.0	1895	Friendship, Me.
36	226748		Ga. s.	Winifred R.	10	8	36.9	9.8	3.7	1929	Seattle, Wash.
37	141800		Ga. s.	Winning	25	17	57.1	12.8	6.2	1901	Steinway, N. Y.
38	208937		Ga. s.	Winona	25	17	57.4	12.3	5.3	1907	Seattle, Wash.
39	213626		Ga. s.	Winona	25	13	51.0	17.4	4.8	1915	Hampton, Va.
40	213716		Ga. s.	Winona	44	30	75.6	15.9	4.0	1915	Grand Chenier, La.
41	227457		Ga. s.	Winoz	21	14	50.6	13.3	4.8	1928	Wiscasset, Me.
42	228184		Ga. s.	Winsome II.	9	6	20.6	11.1	5.4		Friendship, Me.
43	229231		Ol. s.	WINTHROP	164	111	102.2	22.1	10.6	1929	Quincy, Mass.
44	206486		Ga. s.	Wireless	12	7	43.5	9.7	4.6	1909	San Francisco, Calif.
45	213048		Ol. s.	Wireless	29	19	43.7	13.7	7.2	1915	Seattle, Wash.
46	214128		Ga. s.	Wisconsin	40	38	59.0	15.2	7.2	1916	Green Bay, Wis.
47	220191		Ol. s.	Wisconsin	43	29	54.4	16.2	7.1	1920	Gig Harbor, Wash.
48	226612		Ol. s.	Wisconsin	43	29	57.4	15.4	6.9	1927	Seattle, Wash.
49	207443		Ga. s.	Wisdom	47	32	61.3	14.0	7.6	1910	Trenton, N. J.
50	209905		Ga. s.	Wisteria	8	8	37.3	7.2	2.4	1912	Louisiana, Mo.
51	228477		Ol. w.	Witoma	47	47	61.8	13.0	3.9	1929	Paducah, Ky.
52	217671		Ga. s.	Wiwa	24	12	55.6	18.0	4.4	1919	Eastport, Me.
53	80760		Ga. s.	Wizard	52	46	70.6	18.3	6.0	1880	Greenpoint, N. Y.
54	220857		Ga. s.	Wizard	23	15	57.0	11.9	5.0	1920	Orittenden, Va.
55	223599		Ol. s.	Wizard	60	49	65.6	16.8	8.6	1924	Seattle, Wash.
56	81636		Ga. s.	Wodan	10	10	33.6	12.2	5.2	1896	Gloucester, Mass.
57	81837		Ga. s.	Woggle	12	8	35.3	8.8	4.0	1902	Newark, N. J.
58	216406		Ga. s.	Wolce	26	9	54.7	15.2	6.0	1918	Eastport, Me.
59	211046		Ga. s.	Wolf	15	10	37.5	12.3	5.2	1913	New Haven, Conn.
60	212619		Ga. s.	Wolfman	14	6	45.4	12.5	5.3	1915	Terminal, Calif.
61	224550		Ol. s.	Wollocket	148	96	89.5	32.5	9.7	1925	Gig Harbor, Wash.
62	81728		Ga. s.	Wolverine	17	14	50.2	9.3	3.5	1900	Grand Rapids, Mich.
63	81820		Ol. s.	Wolverine	13	7	47.7	14.8	7.0	1902	Lubec, Me.
64	127722		Ol. s.	Wolverine	14	10	49.4	11.5	3.6	1902	Astoria, Ore.
65	204988		Ga. s.	Wolverine	9	8	45.0	9.5	3.5	1907	St. Joseph, Mich.
66	204972		Ga. s.	Wolverine	14	10	50.0	10.2	4.8	1908	Marshfield, Ore.
67	205389		Ga. s.	Wolverine	14	12	48.5	16.5	2.2	1906	Patchogue, N. Y.
68	216720		Ga. s.	Wolverine	13	10	32.1	9.9	4.6	1918	Aberdeen, Wash.

1 Formerly st. s. Seekonk.

2 Formerly ga. s. (a) Leonora.
(b) Lapwing.

Line No.	Service	Crew	Horse-power	Name of owner	Home port	Address of owner
1	Fsh.	5	30	E. L. Dukate	Gulfport, Miss.	East Beach and Keller Avenue, Biloxi, Miss.
2	Fsh.	3	30	Apalachicola Bay Sea Foods Co. (Fla.)	Apalachicola, Fla.	General Delivery, Biloxi, Miss.
3	Tow.	3	212	Massman Construction Co. (Mo.)	Kansas City, Mo.	American Bank Building, Hatteras, N. C.
4	Fsh.	1	35	J. I. Willis	New Bern, N. C.	2870 Sideway Avenue, Philadelphia, Pa.
5	Fsh.	2	22	Henry Soeder	Cleveland, Ohio	Fifth and Chestnut Street, Port Jefferson, N. Y.
6	Frt.	33	2,250	Seekonk Corporation (N. Y.)	Philadelphia, Pa.	Fennville, Mich.
7	Fsh.	2	18	Frederick H. Payne, jr.	New York, N. Y.	234 West Fourth Street.
8	Fsh.	3	20	Clinton Ridley	Grand Haven, Mich.	
9	Fsh.	4	110	Wm. H. Schnelder	Erie, Pa.	
10	Frt.	35	3,600	United States Shipping Board	Tampa, Fla.	
11	Fsh.	1	40	Martin Borleck	Juneau, Alaska	
12	Pas.	1	15	Shawneetown Ferry Co. (Ky.)	Louisville, Ky.	Care Bankers Trust Co. Sheffield, Ala.
13	Pas.	1	150	O. R. Stumpf	Nashville, Tenn.	326 West Seventy-seventh Street.
14	Msc.	1	28	Leonard F. Hicks	New York, N. Y.	
15	Tow.	2	60	B. M. Weiss	Philadelphia, Pa.	1324 Widener Building, Biloxi, Miss.
16	Fsh.	5	20	Arney Bladenich	Gulfport, Miss.	Box 1162, Yergers Building, Biloxi, Miss.
17	Pas.	2	125	M. C. Noyes	Ketchikan, Alaska	
18	Fsh.	5	20	Gussie Fountain Packing Co. (La.)	Gulfport, Miss.	
19	Tow.	2	75	R. M. Brown	Tampa, Fla.	Oak Avenue at River, New Bedford, Mass.
20	Fsh.	2	40	James H. Ellis	New Bedford, Mass.	
21	Fsh.	1	20	Copper River Packing Co. (Wash.)	Seward, Alaska	Latouche, Alaska.
22	Tow.	2	150	Keystone Sand & Supply Co. (Pa.)	Pittsburgh, Pa.	302 Penn Avenue, Klawack, Alaska.
23	Fsh.	2	55	George Demmert	Wrangell, Alaska	Babylon, N. Y.
24	Fsh.	2	50	H. W. Crowell	New York, N. Y.	80 Quincy Street (B.), Do.
25	Fsh.	2	45	Winifred Martin	do	Woolworth Building, Vincennes, Ind.
26	Fsh.	7	60	do	do	Metlakatla, Alaska.
27	Drq.	1	110	Standard Dredging Co. (N. J.)	do	902 Washington Road, Kenosha, Wis.
28	Pas.	1	18	Jess E. Skaggs	Evansville, Ind.	
29	Fsh.	1	20	Charles Brendible	Ketchikan, Alaska	
30	Fsh.	3	18	Joseph Koretz	Milwaukee, Wis.	
31	Fsh.	8	40	Alaskan Glacier Sea Food Co. (Wash.)	Petersburg, Alaska	
32	Fsh.	3	24	Bernard Taitavull	Gulfport, Miss.	525 East Howard Avenue, Biloxi, Miss.
33	Fer.	3	100	Kenner Ferry Co. (La.)	New Orleans, La.	171 Walnut Street, Mundy Point, Va.
34	Frt.	3	35	Warren J. Courtney	Reedville, Va.	Stratford, Conn.
35	Oys.	1	16	H. J. Lewis Oyster Co. (Conn.)	Bridgeport, Conn.	Douglas, Alaska.
36	Fsh.	2	32	Icy Straits Fisheries (Alaska)	Juneau, Alaska	Margate City, N. J.
37	Fsh.	2	90	George P. Greenway	Philadelphia, Pa.	Sixth Avenue West and Nickerson Street, Hampton, Va.
38	Tow.	3	100	Foss Co. (Wash.)	Seattle, Wash.	Grand Chenier, La. Boothbay Harbor, Me. New Brighton, N. Y. South Boston, Mass. 300 Fairfax Avenue, Seattle, Wash.
39	Oys.	4	50	F. W. Darling	Newport News, Va.	
40	Frt.	3	60	Jos. Nunez Miller	Lake Charles, La.	
41	Pas.	3	85	R. B. Rowe	Bath, Me.	
42	Pas.	1	15	Richard J. W. Sheldon	New York, N. Y.	
43	Cod.	14	6390	R. O'Brien & Co. (Mass.)	Boston, Mass.	
44	Fsh.	1	30	John Wong	San Francisco, Calif.	
45	Fsh.	6	65	John Christensen	Seattle, Wash.	
46	Frt.	3	40	Christian Andersen	Milwaukee, Wis.	Washington Island, Wis.
47	Fsh.	3	50	Victor Burich	Tacoma, Wash.	2121 South Tacoma Avenue, Seattle, Wash.
48	Fsh.	6	65	Utopian Fisheries Co. (Wash.)	Seward, Alaska	414 Belmont Street, Louisiana, Mo.
49	Pas.	3	100	Vogler Bros. Boat Co. (Oreg.)	Portland, Oreg.	Twenty-fifth and Summit Streets, Lubec, Me.
50	Fer.	1	24	Charles B. Genz	St. Louis, Mo.	89 Front Street, 538 Delaware Avenue, Box 1535, 8 Hammond Street, 245 State Street, South Portland, Me. 75 Taft Avenue, Long Beach, Calif. Gig Harbor, Wash. Port Blakely, Wash. Machiasport, Me. Aberdeen, Wash. Saugatuck, Mich. North Bend, Oreg. 512 Senator Street (B.), Nuka Island, Seward, Alaska.
51	Tow.	3	100	Ross-Wogan & Co.	Kansas City, Mo.	
52	Frt.	2	40	Harry L. Walton	Eastport, Me.	
53	Oys.	4	80	Ernest E. Ball	New Haven, Conn.	
54	Tow.	1	60	F. P. Bray	Norfolk, Va.	
55	Fsh.	10	110	Frederik Ostrem	Ketchikan, Alaska	
56	Cod.	2	12	Lewis Tarr	Gloucester, Mass.	
57	Pas.	4	30	Coleman Disposal Co. (Mass.)	Boston, Mass.	
58	Frt.	2	45	E. W. Brown Co. (Me.)	Portland, Me.	
59	Msc.	1	32	Christopher Sorrentino	Bridgeport, Conn.	
60	Fsh.	1	60	J. E. Frymier	Los Angeles, Calif.	
61	Fer.	3	150	Skonsie Ferry Co. (Wash.)	Tacoma, Wash.	
62	Pas.	1	45	E. L. Hetrick	Seattle, Wash.	
63	Frt.	2	30	Booth Fisheries Sardine Co. (Me.)	Jonesport, Me.	
64	Tow.	1	70	Henry Spoon	Seattle, Wash.	
65	Pas.	1	28	Eddie Gleason	Grand Haven, Mich.	
66	Msc.	2	30	E. E. Spragus	Marshfield, Oreg.	
67	Frt.	2	50	Chester A. Polling (N. Y.)	New York, N. Y.	
68	Fsh.	1	16	Peter Sather	Ketchikan, Alaska	

* Formerly sloop Alice.
 † Formerly ga. y. Loantaka.

‡ Formerly ol. s. Olan.

Line No.	Official No.	Signal letters	Rig	Name of vessel	Tonnage		Register dimensions			When built	Where built
					Gross	Net	Length	Breadth	Depth		
1	218176		Ga. s.	Wolverine	9	8	30.4	9.4	3.3	1918	Leland, Mich.
2	226536		Ol. w.	Wolverine	31	31	64.8	16.0	2.5	1927	Grayville, Ill.
3	228001		Ol. s.	Wolverine	17	14	33.0	11.6	3.8	1928	Harbor Beach, Mich.
4	232423		Ga. s.	Wonder	11	7	51.3	12.0	3.1		Unknown
5	81818		Ga. s.	Wopoma	6	6	25.0	12.0	3.0	1902	Osterville, Mass.
6	218412		Ga. s.	Wood Duck	14	12	27.2	10.0	2.0	1916	Memphis, Tenn.
7	206536		Ga. s.	Woodlawn	14	12	41.3	13.5	3.1	1909	Jacksonville, Fla.
8	210391		Ol. s.	Woodlawn II	21	19	44.4	14.7	3.7	1912	do
9	211869		Ol. s.	Woodman	28	17	60.1	17.0	5.8	1913	Oakland, Calif.
10	215275		Ol. s.	Woodrow	23	18	42.9	13.2	5.3	1917	Bellingham, Wash.
11	217317		Ol. s.	Woodrow	19	13	45.0	13.3	4.6	1918	Kalawack, Alaska
12	218037		Ga. s.	Woodrow	28	23	47.7	14.0	6.4	1919	Paulsbo, Wash.
13	141693		Ol. s.	WOODROCK	31	22	74.0	15.3	7.0	1901	Memphis, Tenn.
14	230714		Ga. s.	Wop	11	7	33.0	10.4	4.2	1917	Seaview, Wash.
15	226324		Ga. s.	Worrier III	14	9	41.5	10.2	5.4	1927	San Diego, Calif.
16	221937	MDKR	Ol. s.	Worthington	331	225	127.2	34.0	11.7	1921	Milford, Del.
17	219075		Ga. s.	Wotoc	22	15	63.0	11.0	4.8	1875	San Francisco, Calif.
18	223162		Ga. s.	Wren	14	10	41.2	13.3	4.0	1923	New Bedford, Mass.
19	223116		Ol. s.	Wright Bros.	124	94	90.7	22.8	7.1	1923	Paulsboro, N. J.
20	213245		Ga. s.	Wub	10	9	28.3	9.5	4.3	1915	Seattle, Wash.
21	81062		Ga. s.	Wyandotte	7	7	33.0	13.0	3.0	1884	Norfolk, Va.
22	207110		Ga. s.	Wyandotte	8	8	28.4	8.4	3.0	1903	Manistee, Mich.
23	213753		Ga. s.	Wyandotte	9	8	30.3	9.3	3.0	1915	do
24	131352		Ga. s.	Wyanoke	14	10	40.1	10.0	4.0	1900	Philadelphia, Pa.
25	226507		Ol. s.	Wyoming	46	36	60.2	16.6	6.3	1927	Houghton, Wash.
26	27026		Ga. s.	X L	14	13	43.5	14.6	3.8	1908	Bay Shore, N. Y.
27	230775		Ga. s.	X. L.	10	8	37.0	10.0	3.4	1923	Morehead City, N. C.
28	27022		Ga. s.	X Ray	32	23	53.7	16.4	5.6	1898	Bridgeport, Conn.
29	27016		Ol. s.	Xiphias	29	15	53.5	14.5	5.1	1894	Noank, Conn.
30	27025		Ga. s.	Xyrs	10	7	33.3	12.8	2.7	1903	Sayville, N. Y.
31	219037		Ga. w.	Y. O.	25	25	57.7	14.8	2.8	1919	Pollock, S. Dak.
32	229106		Ga. s.	Y. Mahaka	14	10	41.6	13.5	4.4	1929	San Francisco, Calif.
33	230092		Ga. s.	Y-Not	14	9	37.2	12.4	5.1	1923	New York, N. Y.
34	27657		Ga. s.	Yacht	13	7	40.0	15.6	3.6	1893	Cambridge, Md.
35	222884		Ga. s.	YACHT SUPPLY	13	9	37.0	9.2	4.6	1923	Buffalo, N. Y.
36	221449		Ga. s.	Yakima	8	5	32.2	9.2	4.5	1909	Seattle, Wash.
37	223841		Ga. s.	Yakima	31	27	61.0	17.8	3.8	1924	Arlington, Oreg.
38	223363		Ga. s.	Yakima Portland	13	9	47.6	17.3	2.8	1923	Maryhill, Wash.
39	226634		Ol. s.	Yakobi	22	13	44.0	11.7	7.0	1927	Juneau, Alaska
40	211859		Ol. s.	Yakutat	62	50	70.0	18.0	8.0	1913	Seattle, Wash.
41	222677		Ol. s.	Yakutat	57	45	65.2	19.0	4.5	1923	Port Blakely, Wash.
42	221900		Ga. s.	Yamacraw	19	13	50.0	12.5	5.0	1922	Pocomoke City, Md.
43	135735		Ol. s.	Yankee	36	24	59.5	15.1	6.4	1883	Brooklyn, N. Y.
44	211579		Ol. s.	Yankee	25	17	52.0	14.4	5.0	1913	Oakland, Calif.
45	218184		Ga. s.	Yankee	11	9	30.7	9.4	3.8	1919	Tacoma, Wash.
46	221651		Ga. s.	Yankee	141	71	115.6	25.5	12.0	1921	Essex, Mass.
47	226216		Ga. s.	Yankee	15	12	34.8	10.0	4.0	1926	West DePere, Wis.
48	229432		Ga. s.	Yankee	7	5	37.5	11.1	3.3	1930	Norfolk, Va.
49	211316		Ga. s.	Yankee Boy	24	16	43.2	14.3	5.9	1913	Dockton, Wash.
50	27674		Ol. s.	Yankee Doodle	12	8	37.5	12.4	4.1	1900	Brooklyn, N. Y.
51	200154		Ga. s.	Yankee Doodle	14	11	65.0	10.1	3.0	1903	Seattle, Wash.
52	209960		Ol. s.	Yankee Doodle II	29	20	52.2	16.3	6.4	1912	Brooklyn, N. Y.
53	226848		Ol. s.	Yankee Girl	24	16	43.3	13.6	6.4	1929	Seattle, Wash.
54	226374		Ol. s.	Yaquina	37	29	56.5	15.4	7.0	1926	do
55	234792		Ga. s.	Ya-Sure	11	8	37.4	10.9	3.7	1925	Hoonah, Alaska
56	221811		Ga. s.	Yellalid	7	6	29.7	8.3	3.8	1921	Kitsap, Wash.
57	217330		Ga. s.	Yellowstone	28	22	47.1	13.6	6.3	1919	Tacoma, Wash.
58	209949		Ol. s.	Yes Bay	88	75	79.2	18.3	8.2	1912	Seattle, Wash.
59	229064		Ga. s.	Yes Yes	10	9	35.0	11.5	3.1		Unknown
60	218571		Ga. s.	Yolanda	108	90	80.6	19.2	6.0	1919	New York, N. Y.
61	224181		Ol. s.	Yolanda	18	11	49.6	12.3	5.7	1918	Los Angeles, Calif.
62	215904		Ol. s.	Yolo	45	26	60.1	21.5	6.2	1917	Stockton, Calif.
63	219652	LTGH	Ol. s.	YOMACHICHI	5,868	3,673	401.9	54.2	31.3	1919	Tampa, Fla.
64	225086		Ol. s.	York	260	177	106.5	32.1	11.2	1925	Baltimore, Md.
65	219343		Ga. s.	Young Alsina	8	5	37.6	10.0	2.3	1909	Houtma, La.
66	214698		Ga. s.	Young Champion	18	7	49.4	14.7	4.0	1917	Blount, Miss.
67	224086		Ga. s.	Young Dorothy	8	5	36.7	10.7	2.2	1919	Chauvin, La.

¹ Formerly ga. s. Crowley No. 19.

² Formerly ga. s. ^a Lucius, Jr.
^b Virginia.

³ Formerly Coast Guard Cutter Hartley.

⁴ Formerly ^a ga. s. Narcissus.
^b Wyanoke.

^c British ga. s. Wyanoke.

Line No.	Service	Crew	Horse-power	Name of owner	Home port	Address of owner
1	Fsh.	1	14	Oscar Price	Grand Haven, Mich.	Leland, Mich.
2	Tow.	2	100	Pearlase Sand & Gravel Co. (Ill.)	St. Louis, Mo.	Grayville, Ill.
3	Fsh.	2	35	John Cloutier	Port Huron, Mich.	Harbor Beach, Mich.
4	Pas.	3	38	William H. Morris, Estate of	New York, N. Y.	2861 Wilkinson Avenue (B.), Nantucket, Mass.
5	Fsh.	1	10	James S. Andrews	Vineyard Haven, Mass.	
6	Pas.	1	9	M. I. Thayer	Memphis, Tenn.	303 East Street, Wando, S. C.
7	Pas.	3	15	Thomas W. Murphy	Charleston, S. C.	
8	Tow.	2	45	Onita P. Little	Jacksonville, Fla.	30 East Bay Street, Pier 14.
9	Tow.	1	6100	Crowley Launch & Tugboat Co. (Calif.)	San Francisco, Calif.	
10	Msc.	1	27	Vincent Soboleff	Juneau, Alaska	Killsnoo, Alaska
11	Fsh.	4	45	Billy Johnson	Wrangell, Alaska	Kaka, Alaska
12	Fsh.	5	35	Peder Lunde	Seattle, Wash.	7056 Jones Avenue NW.
13	Tow.	5	180	Tennessee-Arkansas Gravel Co. (Tenn.)	Memphis, Tenn.	Arkansas City, Ark.
14	Fsh.	2	16	B. K. Vanuice	Seattle, Wash.	Aberdeen, Wash.
15	Pas.	1	6220	W. A. Hoos	San Diego, Calif.	2116 O Street.
16	Frt.	6	6375	Elizabethport Lighterage Co. (N. J.)	New York, N. Y.	115 Broadway.
17	Fsh.	2	60	Stuart Corporation (Wash.)	Ketchikan, Alaska	
18	Pas.	1	32	Charles H. Sprossig	New York, N. Y.	Babylon, N. Y.
19	Frt.	3	100	Wright Bros. (Del.)	Philadelphia, Pa.	Bridgeport, N. J.
20	Pas.	1	24	Ed Frits	Seattle, Wash.	Fifteenth Avenue W. and Garfield Avenue.
21	Frt.	1	11	George O. Coombs	Annapolis, Md.	Washington, D. C.
22	Fsh.	2	612	Ernest Marth	Milwaukee, Wis.	Sturgeon Bay, Wis.
23	Fsh.	2	18	Peter Peterson	Grand Haven, Mich.	505 Water Street, Manistee, Mich.
24	Frt.	1	15	George R. Arney	Cape Vincent, N. Y.	Market Street.
25	Fsh.	7	65	San Juan Fishing & Packing Co. (Wash.)	Seattle, Wash.	Foot Stacy Street.
26	Pas.	1	24	Albert V. Rogers	New York, N. Y.	Bay Shore, N. Y.
27	Fsh.	3	30	Robert Willis	Beaufort, N. C.	Morehead City, N. C.
28	Oys.	3	45	F. Mansfield & Sons Co. (Conn.)	New Haven, Conn.	610 Quinniac Avenue.
29	Tow.	2	75	Noank Shipyard (Me.)	do.	Noank, Conn.
30	Msc.	1	15	Thomas C. Munsell	New York, N. Y.	Sayville, N. Y.
31	Fer.	1	40	Ben Larson	Pembina, N. Dak.	Bollock, S. Dak.
32	Fsh.	1	650	Walter A. Anderson	San Francisco, Calif.	Innes Avenue and Griffith Street.
33	Pas.	1	45	Anthony Marasco	New York, N. Y.	722 East One hundred and Fifty-second Street.
34	Pas.	1	25	Mrs. Tinnie O. Bruce	Crisfield, Md.	Tylerton, Md.
35	Msc.	1	15	Buffalo Creek Supply Co. (N. Y.)	Buffalo, N. Y.	1437 Fillmore Avenue.
36	Fsh.	2	12	Wm. R. Lacey	Seattle, Wash.	Concord Building, Portland, Oreg.
37	Fer.	2	32	W. F. Aldrich	Portland, Oreg.	Arlington, Oreg.
38	Fer.	1	60	Maryhill Ferry Co. (Wash.)	do.	Maryhill, Wash.
39	Msc.	4	650	Thomas P. Smith	Juneau, Alaska	
40	Fsh.	13	110	Albert Johnson	Ketchikan, Alaska	C/o Nordby Supply Co.
41	Fsh.	7	110	Libby, McNeill & Libby (Me.)	Seattle, Wash.	86 Hamlin Street.
42	Frt.	2	24	E. G. Weaver	Cape Charles, Va.	Saxs, Va.
43	Tow.	2	100	New York Trap Rock Corporation (N. Y.)	New York, N. Y.	250 Park Avenue.
44	Tow.	1	125	American Dredging Co. (Calif.)	San Francisco, Calif.	255 California Street.
45	Pas.	1	35	J. B. Baker	Tacoma, Wash.	3024 North Thirtieth Street.
46	Cod.	18	100	Ocean Trawling Co. (Mass.)	Boston, Mass.	84 State Street.
47	Fsh.	3	628	William Budzis	Sault Ste. Marie, Mich.	Gladstone, Mich.
48	Tow.	1	50	Norfolk Dredging Co. (Va.)	Norfolk, Va.	Box 494.
49	Fsh.	7	20	Anton Galinovich	Bellingham, Wash.	2004 G Street.
50	Pas.	2	40	Alice M. Allen	New York, N. Y.	Sheephead Bay, N. Y.
51	Pas.	2	50	Addle K. Kasch	Seattle, Wash.	Anacortes, Wash.
52	Pas.	3	90	Long Branch Navigation Co. (N. J.)	New York, N. Y.	Long Branch, N. J.
53	Fsh.	6	40	Wells Jones	Ketchikan, Alaska	Kasaan, Alaska.
54	Fsh.	7	70	Ole Bjerkle	Seattle, Wash.	4515 Fiftieth Avenue South.
55	Fsh.	3	40	Fannie Fitz Gibbon	Juneau, Alaska	Hoonah, Alaska.
56	Fsh.	3	12	O. W. Bridges	Seattle, Wash.	Kitsap, Wash.
57	Fsh.	6	40	Acim Strand	Ketchikan, Alaska	
58	Fsh.	6	125	Alaska Pacific Salmon Corporation (Del.)	do.	
59	Msc.	1	14	J. Sidney Penney	New York, N. Y.	Center Moriches, N. Y.
60	Msc.	6	200	State of New York	do.	302 Broadway.
61	Fsh.	4	650	Victor Fahler	Los Angeles, Calif.	San Pedro, Calif.
62	Frt.	1	90	Wright Corporation (Calif.)	San Francisco, Calif.	486 California Street.
63	Frt.†	46	2,800	United States Shipping Board	Tampa, Fla.	
64	Fer.	5	240	W. T. Ashe	Newport News, Va.	Gloucester Point, Va.
65	Fsh.	1	16	Milka Pellegrin	New Orleans, La.	Chauvin, La.
66	Fsh.	3	45	L. Pausina	do.	528 Dumaine Street.
67	Fsh.	2	16	Linest Pellegrin	do.	Houma, La.

† Formerly ga. a. s. Erie.
 ‡ Formerly ga. a. s. Clifton.
 § Formerly ga. s. M. J. R. L.

¶ Formerly ga. s. Luzzani.
 * Formerly § ga. y. Murelett.
 † Formerly § ga. s. Seyon II.

Line No.	Official No.	Signal letters	Rig.	Name of vessel	Tonnage		Register dimensions			When built	Where built
					Gross	Net	Length	Breadth	Depth		
					Feet						
1	226226		Ol. s.	Young Edison	28	14	54.1	15.0	4.3	1926	Biloxi, Miss.
2	27085		Ga. s.	Young Elodie	6	5	32.6	11.0	3.4	1900	Terrebonne, La.
3	225090		Ga. s.	Young George	10	7	35.1	11.1	2.6	1925	Obauvin, La.
4	239099		Ga. s.	Young John	14	9	47.3	13.0	3.1	1929	Bayou Barataria, La.
5	218937		Ga. s.	Young Luke	6	5	33.5	10.4	2.6	1915	Out Off, La.
6	225091		Ga. s.	Young Melba	3	5	22.4	10.8	2.5	1925	Montegut, La.
7	211121		Ga. s.	Youno	11	11	40.0	8.5	3.5	1913	Clinton, Iowa
8	202578		Ga. s.	Yroma	60	20	74.3	22.4	7.3	1905	Salisbury, Md.
9	220446		Ol. s.	Yuba	275	197	130.8	29.9	7.4	1930	San Francisco, Calif.
10	210726		Ol. s.	Yucatan	84	45	93.4	22.3	11.0	1912	Essex, Mass.
11	211384		Ga. s.	Yukon	25	17	45.7	13.8	5.7	1913	Tapoma, Wash.
12	219065		Ol. s.	Yukon	43	29	51.4	14.6	7.3	1920	Los Angeles, Calif.
13	228661		Ol. s.	Yukon	40	31	52.6	15.2	7.5	1924	Seattle, Wash.
14	230648		Ga. s.	Yukon	7	5	29.3	9.7	4.2	1928	Petersburg, Alaska
15	216442		Ga. s.	Yuma	9	7	32.5	9.9	4.0	1918	Seattle, Wash.
16	223964		Ga. s.	Yuna	7	5	35.1	8.7	2.8		Unknown
17	220369		Ga. s.	Yuna O	11	7	35.9	12.1	3.2	1929	Golden Meadow, La.
18	230626			Yvette June	31	21	57.5	13.6	6.2	1931	Somerset, Mass.
19	209648		Ga. s.	Yvonne	14	9	54.0	12.0	6.1	1912	Sault Ste. Marie, Mich.
20	218569		Ga. s.	Yvonne	16	6	42.3	11.9	4.7	1919	San Diego, Calif.
21	229919		Ga. s.	Yvonne	16	11	37.8	12.2	6.5	1930	Rockport, Mass.
22	220949	MCGP	Ol. s.	Z. R. 3	2,375	1,837	254.8	46.7	23.9	1920	Houghton, Wash.
23	78957		Ol. s.	Z. S. Mears	51	40	79.0	23.5	5.7	1891	Madison, Md.
24	228647		Ol. s.	Zack	15	10	37.6	12.5	6.0	1924	Port Washington, N.Y.
25	220745		Ga. s.	Zalla	13	10	43.5	9.9	4.6	1920	Port Townsend, Wash.
26	230879		Ga. s.	Zania	14	12	40.5	9.7	5.8	1931	Tampa, Fla.
27	201817		Ol. s.	Zepora	428	349	151.2	24.0	11.4	1905	Tacoma, Wash.
28	136919		Ga. s.	Zarembo	17	14	52.0	11.2	3.4	1901	Ballard, Wash.
29	239305		Ol. s.	Zarembo	21	14	41.1	13.6	6.2	1930	Seattle, Wash.
30	217867		Ga. s.	Zarkin	13	10	43.2	11.5	4.7	1919	Sandusky, Ohio
31	221858		Ga. s.	Zebra	15	10	54.3	14.5	4.0	1921	Empire, Oreg.
32	215071		Ga. s.	Zeeland	6	6	27.0	12.1	3.7	1900	Boston, Mass.
33	203707		Ga. s.	Zelda	13	8	40.7	10.2	3.5	1906	Washington, N. C.
34	224277		Ga. s.	Zella M. Hurley	34	28	60.5	17.2	5.5	1924	Deltaville, Va.
35	218357		Ga. w.	Zelpha Lee	10	6	50.0	12.0	2.6	1915	Chattanooga, Tenn.
36	28097		Ga. s.	Zema	9	8	51.7	11.8	3.0	1881	Oxford, Md.
37	207859		Ol. s.	Zenia	28	19	56.5	19.2	4.4	1910	Biloxi, Miss.
38	224395		Ol. s.	Zenith	59	47	65.0	16.5	7.9	1924	Seattle, Wash.
39	213192		Ga. s.	Zenobia	11	6	40.7	10.4	4.7	1915	Los Angeles, Calif.
40	28109		Ga. s.	Zeph S. Conover	18	12	46.9	16.1	4.5	1896	Atlantic City, N. J.
41	202961		Ga. s.	Zephyr	10	7	37.9	9.3	3.2	1906	Astoria, Oreg.
42	210465		Ga. s.	Zilpha II	10	7	36.4	8.5	4.6	1912	East Quogue, N. Y.
43	219313		Ga. s.	Zina	17	13	39.6	12.3	2.1	1915	Westwego, La.
44	86156		Ga. s.	Zingara	11	7	40.9	13.8	4.5	1887	Brooklyn, N. Y.
45	216672		Ga. s.	Zingo	11	9	35.1	11.2	3.4	1918	Sitka, Alaska
46	207158		Ga. s.	Zita	10	9	31.6	9.2	3.6	1898	Manitowoc, Wis.
47	206667		Ga. s.	Zita Mae	21	16	62.2	15.6	3.2	1909	New Haven, Conn.
48	28122		Ga. s.	Ziyara	12	8	51.0	9.9	4.0	1890	Rome, N. Y.
49	206818		Ga. s.	Ziyra	8	6	35.0	8.5	3.2	1911	Wit, N. C.
50	213263		Ga. s.	Zlarin	25	21	46.2	13.2	5.4	1915	Seattle, Wash.
51	226122		Ol. s.	Zlobdnara	11	8	36.6	10.1	5.9	1926	Naugatuck, Conn.
52	28158		Ol. s.	Zoe	71	36	72.0	16.8	8.0	1903	Mobile, Ala.
53	28144		Ga. s.	Zonda	8	6	34.2	13.5	5.5	1898	Lubec, Me.
54	218768		Ga. s.	Zone	15	10	45.5	15.0	4.6	1915	San Francisco, Calif.
55	28145		Ol. s.	Zoraya	124	84	113.4	18.0	10.8	1901	Port Jefferson, N. Y.
56	224357		Ga. s.	Zowella V	8	5	34.2	10.4	2.4	1920	Houma, La.
57	227610		Ol. s.	Zozel	24	16	43.8	12.8	6.6	1928	Seattle, Wash.
58	223451		Ol. s.	Zuleita II	28	19	41.8	13.9	6.1	1928	Brunswick, Ga.
59	228490		Ga. s.	Zuydt Baal	10	8	34.3	11.5	4.3	1929	Fortescue, N. J.
60	227002		Ol. s.	Zusu	14	10	35.0	13.5	5.3		Unknown

1 Formerly sch. Mocking Bird.

2 Formerly sch. James H. Dashiell.

Line No.	Service	Crew	Horse-power	Name of owner	Home port	Address of owner
1	Oys.	2	46	Duilio Marconi.....	New Orleans, La.	1205 Esplanade Avenue.
2	Fsh.	1	22	Emile Cheramie.....	do.	Golden Meadow, La.
3	Fsh.	2	18	Dunbar Dukate Co. (La.).....	do.	New Orleans Bank Building.
4	Fsh.	1	30	Bozo Zibilich.....	do.	Harvey, La.
5	Oys.	3	6	Alidore Delgrandiale.....	do.	Golden Meadow, La.
6	Fsh.	2	16	Oscar Price, Jr.....	do.	Montegut, La.
7	Pas.	1	18	John H. Lorensen.....	Des Moines, Iowa.	Clinton, Iowa.
8	Fsh.	4	100	A. F. Amory.....	Norfolk, Va.	Hampton, Va.
9	Frt.	9	250	Nahum Fay.....	San Francisco, Calif.	Rio Vista, Calif.
10	Fsh.	12	95	Gulf Fisheries Co.....	Galveston, Tex.	Pier 22.
11	Fsh.	8	35	Hoonah Packing Co. (Wash.).....	Juneau, Alaska.	South Bellingham, Wash.
12	Fsh.	4	690	Van Camp Sea Food Co. (Calif.).....	Los Angeles, Calif.	East San Pedro, Calif.
13	Fsh.	5	80	Gustav Paulsen.....	Ketchikan, Alaska.	Guaranty Building.
14	Fsh.	1	30	John Stolsmark.....	Petersburg, Alaska.	
15	Fsh.	2	18	Henry T. Bjorklund.....	Seattle, Wash.	Route 1, East Stanwood, Wash.
16	Tow.	1	40	Bonifas-Gorman Lumber Co. (Mich.).....	Sault Ste. Marie, Mich.	Escanaba, Mich.
17	Fsh.	1	28	William Ledet.....	New Orleans, La.	Westwego, La.
18	Fsh.	4	1,150	William De Nadal.....	Newport, R. I.	Tiverton, R. I.
19	Pas.	1	35	Pittsburgh Coal Co. (Mich.).....	Sault Ste. Marie, Mich.	Port Royal Dock.
20	Fsh.	2	35	Van Camp Sea Food Co. (Calif.).....	Los Angeles, Calif.	East San Pedro, Calif.
21	Wat.	2	50	John Cannon.....	Boston, Mass.	Revere, Mass.
22	Fsh.	40	2,500	Columbia River Smoked Fish Co. (N. Y.).....	Seattle, Wash.	Mutual Life Building.
23	Frt.	3	100	Z. S. Mears, sr.....	Newport News, Va.	Port Norris, N. J.
24	Tow.	3	100	Goodwin-Gallagher Sand & Gravel Corporation (N. Y.).....	New York, N. Y.	21 East Fortieth Street.
25	Fsh.	1	90	Wm. E. Harned.....	Seattle, Wash.	3714 Admiral Way.
26	Pas.	1	103	Frances Cresenzi.....	Tampa, Fla.	3420 Tenth Street.
27	Frt.	8	350	Alexander Allen, Estate of.....	Seattle, Wash.	Normandis Apartment.
28	Fsh.	3	30	M. H. Bronsdon, jr.....	do.	128 East Fifty-seventh Street.
29	Fsh.	4	50	P. K. Sather.....	Petersburg, Alaska.	
30	Tow.	1	50	John D. Stanton.....	Cleveland, Ohio.	3234 Mansford Drive.
31	Tow.	1	40	John Swing.....	Marshfield, Oreg.	Empire, Oreg.
32	Pas.	1	5	W. H. Cowperthwaite.....	Philadelphia, Pa.	West Creek, N. J.
33	Frt.	1	32	L. D. Bonner.....	Washington, N. C.	Romerton, N. C.
34	Frt.	2	50	N. H. Hurley.....	Cape Charles, Va.	Saxis, Va.
35	Tow.	1	20	H. F. Gilreath.....	Chattanooga, Tenn.	1442 Sycamore Street.
36	Tow.	2	25	William H. Harris, jr.....	Philadelphia, Pa.	Salem, N. J.
37	Fsh.	5	36	Elise Maxwell Taitavuil.....	Gulfport, Miss.	525 East Howard Avenue, Biloxi, Miss.
38	Fsh.	9	90	John K. Iverson.....	Seattle, Wash.	4231 Latona Avenue.
39	Fsh.	2	40	Albert Toberer.....	Newport, Oreg.	Siletz, Oreg.
40	Frt.	1	24	Ballard Fish & Oyster Co. (Va.).....	Norfolk, Va.	Foot Southampton Avenue.
41	Frt.	1	35	Sveert Olsen.....	Astoria, Oreg.	Westport, Oreg.
42	Msc.	1	48	Annie L. Bishop.....	New York, N. Y.	West Hampton, N. Y.
43	Frt.	3	24	Shepherd Bros.....	New Orleans, La.	Killian, La.
44	Msc.	3	37	John Christensen.....	New York, N. Y.	Jersey City, N. J.
45	Fsh.	1	16	Charley Joseph.....	Sitka, Alaska.	Sitka, Alaska.
46	Fsh.	3	9	Krist Terjes.....	Milwaukee, Wis.	Marinette, Wis.
47	Pas.	2	20	West Island Corporation (N. Y.).....	New York, N. Y.	650 Madison Avenue.
48	Frt.	2	50	Broom Salvage and Derrick Corporation (Md.).....	Baltimore, Md.	3715 Woodhaven Avenue.
49	Frt.	1	13	F. B. Willis.....	Beaufort, N. C.	Atlantic, N. C.
50	Fsh.	3	30	Fidalgo Island Packing Co. (Me.).....	Seattle, Wash.	451 Central Building.
51	Msc.	1	34	Charles Fred Arendhois.....	New Haven, Conn.	Naugatuck, Conn.
52	Tow.	9	300	W. D. Haden, Co. (Tex.).....	Galveston, Tex.	514 American National Bank Building.
53	Frt.	2	10	G. A. Brown.....	Portland, Me.	South Portland, Me.
54	Pas.	1	50	Harbor Tug & Barge Co. (Calif.).....	San Francisco, Calif.	Pier 14.
55	Pas.	5	240	Frank McAvoy.....	New York, N. Y.	1543 East Ninety-sixth Street (B).
56	Fsh.	2	10	Evert Volsin.....	New Orleans, La.	Houma, La.
57	Fsh.	4	45	H. A. Doyle.....	Seattle, Wash.	620 Pike Street.
58	Pas.	6	24	G. F. Ellis.....	Brunswick, Ga.	Care Gulf Refining Co., Miami, Fla.
59	Fsh.	1	24	Walter S. Lippincott.....	Philadelphia, Pa.	Fortescue, N. J.
60	Pas.	2	20	Charles J. Smith.....	New York, N. Y.	North Fifth Avenue, Bay Shore, N. Y.

* Formerly ga. s. Emma.

* Formerly ga. s. Gertrude.

SAILING

[For explanations and abbreviations, see p. 6.]

Line No.	Official No.	Signal letters	Rig	Name of vessel	Tonnage		Register dimensions			When built	Where built
					Gross	Net	Length	Breadth	Depth		
					Feet			Feet			
1	105929		Sch.	A. Booth	71	56	82.2	23.4	5.9	1890	Talbot County, Md.
2	107481		Sip.	A. Phillips	7	7	37.5	14.4	2.6	1890	Fishing Creek, Md.
3	146273		Sch.	A. B. King	594	564	177.0	32.0	12.5	1881	Marine City, Mich.
4	107261		Sip.	A. O. Marshall	5	5	39.0	13.7	2.8	1896	James, Md.
5	106217		Sch.	A. J. Lawson	24	17	57.0	17.6	5.2	1885	Pocomoke City, Md.
6	294253		Sch.	A. Victor Neal	81	62	74.8	24.8	7.2	1924	Oxford, Md.
7	106000	JVWF	Sch.	Abbie O. Stubbs	345	295	130.0	32.2	12.0	1882	New Haven, Conn.
8	220635	MBWK	So. b.	Aberfoyl	2,416	2,357	267.3	46.0	23.6	1919	Moss Point, Miss.
9	107701		Sip.	Ada Bosman	6	6	38.5	13.5	3.0	1901	Oriole, Md.
10	213701		Sip.	Ada Mae	9	9	32.6	12.2	3.0	1915	Rose Bay, N. C.
11	107323		Sip.	Ada May	8	8	42.0	14.0	3.2	1897	Pocomoke City, Md.
12	106655		Sch.	Ada J. Campbell	139	132	91.3	26.5	8.1	1890	Westerly, R. I.
13	226582		Sch.	Adams	370	325	147.6	30.8	13.3	1929	Essex, Mass.
14	107000		Sip.	Addie B.	25	25	52.6	17.3	3.9	1892	Woolwich, Me.
15	106556		Sip.	Addie R.	11	10	34.0	13.0	3.3	1873	Sayville, N. Y.
16	107301		Sip.	Addie Branford	7	7	42.1	14.2	3.4	1898	Inverness, Md.
17	127259		Sch.	Addie A. Todd	6	5	40.5	12.3	2.7	1895	Bishops Head, Md.
18	107498		Sip.	Addranet	6	6	40.0	12.3	3.0	1899	Oriole, Md.
19	205775		Sip.	Adell Phoebus	9	8	43.0	14.2	3.0	1908	do
20	107704		Sip.	Adith	6	6	37.3	13.6	2.7	1901	Crapo, Md.
21	107407		Sip.	Agnes	10	10	45.5	14.4	3.6	1896	Tilghman Island, Md.
22	81015		Sch.	Agnes C. Leonard	30	22	55.5	18.5	5.3	1883	Solomons Island, Md.
23	107074	KLVD	Sch.	Agnes S. Quillin	197	187	124.5	23.9	7.8	1894	Bethel, Del.
24	167796	MCQG	So. b.	Agram	2,129	2,049	267.5	46.0	23.6	1919	Westpoint, Va.
25	106923		Sip.	Ajax	90	86	77.5	25.7	5.5	1892	Kennebunk, Me.
26	202761		Sch.	Alabama	27	17	50.2	19.2	4.1	1906	Delisle, Miss.
27	107497		Sip.	Albatross	15	15	41.3	16.4	4.0	1899	Cambridge, Md.
28	106747	KHFM	Sip.	Albert Baldwin	123	117	86.0	27.2	7.3	1890	Essex, Mass.
29	107314		Sip.	Albert Parks	6	6	40.0	13.7	3.0	1897	Wingate, Md.
30	219916	LWJB	Sch.	Albert D. Cummins	1,163	1,081	189.5	41.1	19.7	1920	Beaumont, Tex.
31	215682	LHWF	Sch.	Albert F. Paul	735	661	174.5	37.0	14.4	1917	Millford, Del.
32	106713		Sch.	Albert G. Mulford	15	9	44.7	16.0	4.4	1890	Bridgeton, N. J.
33	212549	LDNW	Sch.	Albert H. Willie	567	487	157.7	34.1	14.2	1914	Phippsburg, Me.
34	294535		Sch.	Alert	50	29	71.2	21.9	6.1	1925	Dorchester, N. J.
35	107046		Sch.	Alexander Bond	32	30	65.5	19.0	5.4	1893	St. Michaels, Md.
36	217256		Sch.	Alfred	27	19	57.6	19.4	4.1	1918	Pascagoula, Miss.
37	107242		So. b.	ALFRED KRUPP	2,954	2,886	352.0	44.2	22.3	1896	Chicago, Ill.
38	107815		Sip.	Alger	8	6	37.8	12.8	3.0	1902	Davis, N. C.
39	106396	JPSW	Sch.	Alice	232	220	115.0	31.3	10.4	1874	Beans Point, Wash.
40	220390		Sip.	Alice	16	16	46.0	17.0	4.7	1920	Fajardo, P. R.
41	106990	KLBS	Sch.	Alice Cooke	782	722	185.6	39.0	15.4	1891	Port Blakely, Wash.
42	106258		Sch.	Alice Hodges	69	66	76.0	23.2	6.5	1873	Baltimore, Md.
43	107056		Sch.	Alice Moore	28	27	64.5	17.7	6.3	1893	do
44	215977	LJQH	Sch.	Alice L. Pendleton	1,394	1,295	226.0	40.0	19.0	1918	Wilmington, N. C.
45	202620		Sch.	Alice S. Wentworth	68	65	73.2	23.7	6.1	1905	Wells, Me.
46	249690		Sch.	Aline	75	66	87.0	25.8	6.6	1873	Dorchester Co., Md.
47	221664	MDCJ	So. b.	Allegany	2,298	2,177	257.3	46.0	23.6	1921	Gilderaleve, Conn.
48	106463		Sip.	Ally Ray	6	6	31.0	12.3	3.3	1887	Patchogue, N. Y.
49	107380		Sip.	Alma	6	6	38.3	14.3	2.8	1898	Fishing Creek, Md.
50	1265		Sch.	Almedia	21	12	47.8	17.7	4.8	1853	Islip, N. Y.
51	107136		So. b.	Alphonse	25	15	54.0	21.2	3.9	1894	Morosa, Miss.
52	219864		Sip.	Altagracia	11	11	39.8	14.2	4.9	1920	Maysague, P. R.
53	204206	KWVG	So. b.	ALTAMARA	2,667	2,542	300.0	41.0	25.8	1906	Quincy, Mass.
54	106715	KHBN	Sch.	Altans M. Jagger	132	125	102.4	22.0	7.8	1890	Wilmington, Del.
55	107630	KQSJ	Sch.	Alumna	696	644	189.1	40.0	15.6	1901	North Bend, Ore.
56	107630	KQPB	Sch.	Alvena	772	687	186.4	39.7	14.3	1901	Fairhaven, Calif.
57	106621		Sch.	Amanda B. Lore	21	13	46.0	17.3	4.6	1876	Port Norris, N. J.
58	106904		Sch.	Amanda F. Lewis	47	33	67.0	22.3	6.5	1884	Madison, Md.
59	29049		Sch.	Amelia D. Riggin	24	13	51.6	17.6	5.3	1847	Greensport, N. Y.
60	221734		Sip.	America	9	7	39.1	14.1	3.3	1921	Crisfield, Md.
61	107581		Sch.	American Girl	17	13	48.0	16.9	3.8	1900	Blount, Miss.
62	222423		Sch.	American Girl	8	5	28.4	10.2	3.2	1923	Galveston, Tex.
63	107734		Sch.	Amerigo	29	25	61.0	19.2	4.3	1902	Islip, N. Y.

1 Formerly sch. Teutonic.
 2 Formerly sch. Willie H. White.

3 Formerly sch. ywl. Hauppaga.
 4 Formerly Thomas J. Steward

VESSELS

[For explanations and abbreviations, see p. 6.]

Line No.	Service	Crew	Name of owner	Home port	Address of owner
1	Frt.	3	T. Preston Webster	Baltimore, Md.	2235 Boston Street.
2	Oys.	3	A. B. Haddaway	Cambridge, Md.	Thigman, Md.
3	Frt.	6	Wenonah Transportation Co. (Ind.)	Chicago, Ill.	Care W. E. Greenbeam, Michigan City, Ind.
4	Frt.	3	Daniel H. Wright	Cambridge, Md.	Maryland Avenue.
5	Frt.	1	Samuel F. Hudgins	Crisfield, Md.	117 South Fourth Street.
6	Frt.	3	A. Victor Neal	Cambridge, Md.	Hurlock, Md.
7	Frt.	6	William C. Reid	New York, N. Y.	Jays and Prevost Streets (B).
8	Frt.	6	John W. Sullivan Co. (N. Y.)	New York, N. Y.	Foot East Ninth Street.
9	Oys.	3	Alonzo Hoffman	Crisfield, Md.	Tylerton, Md.
10	Fsh.	2	George N. Baker	Washington, N. C.	Belhaven, N. C.
11	Oys.	4	Oliver Hopkins	Reedville, Va.	Colonial Beach, Va.
12	Frt.	3	John S. Taylor	do	Deltaville, Va.
13	Frt.	7	Arthur D. Story	Gloucester, Mass.	26 Winthrop Street, East, Mass.
14	Frt.	2	A. G. Pennington	Boothbay, Me.	Boothbay Harbor, Me.
15	Frt.	1	Henry L. Brush	New York, N. Y.	Northport, N. Y.
16	Oys.	2	H. C. Hamilton	Reedville, Va.	Lewisetta, Va.
17	Oys.	4	Perry C. Windsor	Cambridge, Md.	415 Cemetery Avenue.
18	Oys.	3	Warner Travers	do	Church Street.
19	Oys.	4	Thornton Webster	Crisfield, Md.	Wenona, Md.
20	Oys.	4	James F. Tyler	do	Hoopersville, Md.
21	Frt.	4	Arils Baker	Cambridge, Md.	119 Vue de Leon Street.
22	Frt.	3	W. H. Leonard	do	West End Avenue.
23	Frt.	3	Lottie V. Wathen	Baltimore, Md.	Foot Andre Street.
24	Frt.	5	Southern Transportation Co. (N. J.)	Philadelphia, Pa.	Commercial Trust Building.
25	Frt.	2	P. H. Doyen Co. (Me.)	Portland, Me.	South Portland, Me.
26	Frt.	3	Dunbar Dukate Co. (La.)	New Orleans, La.	New Orleans Building.
27	Frt.	4	Roland J. Seward	Cambridge, Md.	James, Md.
28	Frt.	6	Rockport Granite Co. (Mass.)	Gloucester, Mass.	Granite Street, Rockport, Mass.
29	Frt.	4	Carl L. Vesch	Cambridge, Md.	Glenburn Avenue.
30	Frt.	3	Haldt Transportation Co. (Del.)	Wilmington, Del.	7 West Tenth Street.
31	Frt.	3	Albert F. Paul	Baltimore, Md.	Stewart Building.
32	Oys.	5	Harold Washburn	Philadelphia, Pa.	Bivale, N. J.
33	Frt.	8	Harry Kearn	Boston, Mass.	Brooklyn, N. Y.
34	Oys.	3	Albert C. Hagemann	Philadelphia, Pa.	Merchantville, N. J.
35	Frt.	2	H. H. Foster	Newport News, Va.	Mobjack, Va.
36	Fsh.	5	Biloxi Fishermen's Packing Co. (Miss.)	Gulfport, Miss.	Biloxi, Miss.
37	Frt.	3	Pittsburgh Steamship Co. (W. Va.)	Duluth, Minn.	Wolvin Building.
38	Oys.	2	W. C. Burgees	Washington, N. C.	Belhaven, N. C.
39	Fsh.	7	S. P. Moon	Los Angeles, Calif.	433 Seaside Avenue Terminal.
40	Frt.	4	Luis O. Matia	San Juan, P. R.	Fajardo, P. R.
41	Fsh.	12	Kalgin Packing Co. (Wash.)	Seward, Alaska	Cordova, Alaska.
42	Frt.	3	Charles E. Simpson	Cambridge, Md.	Trappe, Md.
43	Frt.	6	T. Preston Webster	Baltimore, Md.	2235 Boston Street.
44	Frt.	10	Cruise De Luxe (N. Y.)	New York, N. Y.	535 Fifth Avenue.
45	Frt.	2	Edward O. Lord	Vineyard Haven, Mass.	
46	Frt.	2	W. F. Dunn	Norfolk, Va.	West Norfolk, Va.
47	Frt.	6	P. Dougherty Co. (Md.)	Baltimore, Md.	Hearst Tower Building.
48	Frt.	1	Harry Anderson	Bridgesport, Conn.	148 Orange Street.
49	Frt.	3	J. T. Miller	Alexandria, Va.	Colonial Beach, Va.
50	Oys.	3	Charles McDaniels	Philadelphia, Pa.	Port Norris, N. J.
51	Frt.	3	Joseph Scooper	Gulfport, Miss.	Fenton, Miss.
52	Frt.	3	Pablo Lavergne	San Juan, P. R.	Vieques Island, P. R.
53	Frt.	6	Altamaha Transportation Co. (Del.)	Mobile, Ala.	Olio and Magnolia Streets.
54	Frt.	1	Allen Gurney	Providence, R. I.	26 Custom House Street.
55	Frt.	9	Didrich Ottman	San Francisco, Calif.	Seattle, Wash.
56	Frt.	8	Roseland Corporation (Fla.)	Jacksonville, Fla.	1743 Laura Street.
57	Oys.	6	Warfield Jones	Philadelphia, Pa.	Port Norris, N. J.
58	Frt.	4	G. T. Rice	Reedville, Va.	Coan, Va.
59	Oys.	6	Henry W. Randolph	Philadelphia, Pa.	Port Norris, N. J.
60	Oys.	3	Carl Hoffman	Crisfield, Md.	Wenona, Md.
61	Frt.	5	Mrs. Sophie K. Desportes	Gulfport, Miss.	Biloxi, Miss.
62	Frt.	2	Henry Feldhaus	Galveston, Tex.	211 Eleventh Street.
63	Frt.	2	Chesapeake Fule Co. (Md.)	Baltimore, Md.	Chesapeake City, Md.

* Formerly s/p. Starlight.

Line No.	Official No.	Signal letters	Rig	Name of vessel	Tonnage		Register dimensions			When built	Where built
					Gross	Net	Length	Breadth	Depth		
					Feet						
1	107642		Slp.	Amy Goldstrom	8	8	43.0	14.5	3.2	1901	Deals Island, Md.
2	212600		Slp.	Amy Mister	30	25	57.0	19.7	5.6	1914	Oriole, Md.
3	230497		Slp.	Ana Celia	5	5	26.6	10.9	4.0	1931	Punta Santiago, P. R.
4	221676	MDGJ	Sc. b.	Anaconda	2,217	2,100	267.3	46.0	23.0	1921	Kingston, N. Y.
5	219004	LTDH	Sc. b.	Anastasia	1,313	1,212	228.1	37.0	19.3	1919	Jacksonville, Fla.
6	220817	MBVS	Sc. b.	Andrew McDonald	2,218	2,138	267.8	46.0	23.6	1919	Stonington, Conn.
7	107305		Slp.	Andrews Brothers	9	9	45.0	15.3	3.3	1897	Orapo, Md.
8	230671		Slp.	Angel Manuel	5	5	30.0	10.9	4.2	1931	Vieques Island, P. R.
9	106519		Sch.	Angeline	41	28	67.5	20.5	4.8	1887	Bonouca, La.
10	106214		Sch.	Angie and Olena	10	9	45.6	14.6	3.4	1883	St. Michaels, Md.
11	819		Slp.	Ann Amelia	15	14	38.6	15.0	4.0	1867	Staten Island, N. Y.
12	418		Slp.	Ann Gertrude	14	13	40.0	15.2	4.3	1851	Patchogue, N. Y.
13	107082		Sch.	Ann O. Stuart	50	47	59.4	22.2	5.7	1893	Ellsworth, Me.
14	228290		Sch.	Ann E. Yates	62	62	74.6	22.7	6.4	1929	Greenwich, N. J.
15	105562		Slp.	Anna	8	8	34.5	16.4	3.8	1875	Tobacco Stick, Md.
16	215686		Sch.	Anna Eve	28	19	54.5	18.8	4.4	1917	Biloxi, Miss.
17	1658		Sch.	Anna Lloyd	60	57	80.0	22.0	5.0	1863	Somerset County, Md.
18	223457	MFHS	Sch.	Anna Sophia	200	146	102.0	30.6	8.5	1923	Dennysville, Me.
19	201396	KTJP	Sch.	Anna M. Hudson	338	299	133.5	31.8	10.0	1904	Bethel, Del.
20	207312	LBKG	Sch.	Anna R. Heidritter	694	610	185.0	37.1	13.5	1910	Sharptown, Md.
21	205629		Slp.	Anna May Rich	15	11	50.8	16.1	4.0	1908	Oriole, Md.
22	210064	LJVM	Sc. b.	Annapolis	1,371	1,257	228.7	40.0	16.0	1918	Wilmington, Del.
23	105508		Sch.	Annie Belle	63	59	77.8	23.0	5.7	1875	Federalburg, Md.
24	107356		Slp.	Annie Bennett	10	10	46.6	15.8	3.6	1898	Inverness, Md.
25	200477		Slp.	Annie Elwood	7	5	34.0	15.3	2.6	1903	Mount Pleasant, N. C.
26	210536		Slp.	Annie Lee	13	7	43.0	15.4	3.5	1912	Youngs Creek, Va.
27	107609		Sch.	Annie Mallena	17	12	47.0	16.2	3.8	1900	Pass Christian, Miss.
28	106790		Slp.	Annie V.	6	6	29.5	13.4	4.0	1890	Patchogue, N. Y.
29	106686	KGRH	Sch.	Annie B. Mitchell	463	397	145.3	34.1	11.9	1889	Madison, Conn.
30	106831		Sch.	Annie C. Johnson	32	21	59.0	20.6	4.4	1891	Solomons, Md.
31	215684	LJOG	Sch.	Annie C. Ross	791	686	175.5	38.2	14.0	1917	Bath, Me.
32	107315		Slp.	Annie E. Todd	6	6	40.7	13.9	2.9	1897	Bishops Head, Md.
33	106805	JRQV	Sch.	Annie E. Webb	101	96	92.0	25.1	6.1	1876	Northport, N. Y.
34	212673	LDPT	Shp.	ANNIE M. REID	2,166	2,079	291.3	42.2	24.0	1892	Glasgow, Scotland
35	217610	LPWT	Bkn.	Annie M. Rolph	1,393	1,226	231.4	43.5	18.6	1919	Rolph, Calif.
36	105273	JNBF	Sch.	Annie P. Chase	256	227	121.6	32.4	10.0	1873	Alna, Me.
37	206121		Sch.	Annie R. Shillingsburg	45	30	69.5	20.8	5.7	1909	Greenwich, N. J.
38	106825	KJNB	Sch.	Annie and Rueben	128	122	87.1	26.4	6.8	1891	Bath, Me.
39	201618		Sch.	Apache	20	13	50.3	19.4	3.7	1904	Handsboro, Miss.
40	212742		Slp.	Apollo	34	23	55.8	19.8	5.5	1914	Solomons, Md.
41	202640		Sch.	Arapahoe	16	7	49.6	18.1	3.2	1905	Biloxi, Miss.
42	105045		Sch.	Arianna Bateman	63	60	77.0	23.4	6.2	1871	Oxford, Md.
43	167795	MCPW	Sc. b.	Armistead	2,100	2,100	267.3	46.0	23.6	1919	Baltimore, Md.
44	201814		Sch.	Arthur James	135	99	103.4	24.8	10.6	1905	Essex, Mass.
45	106128		Slp.	Arthur Stewart	10	9	46.3	14.8	3.3	1882	St. Michaels, Md.
46	215704		Slp.	Arturo	6	6	31.7	12.0	4.6	1917	Fajardo, P. R.
47	229163		Slp.	Arturo	7	7	31.5	12.6	4.0	1920	do
48	107607		Slp.	Asenath R. Eaton	10	10	34.4	11.4	4.5	1900	Deer Isle, Me.
49	220701	MBQV	Sc. b.	Ashland	2,223	2,120	267.3	46.0	23.6	1919	Stonington, Conn.
50	212653		Sch.	Astra	94	79	92.3	22.2	10.1	1914	East Boothbay, Me.
51	202752	KVMP	Sch.	Athlete	132	96	107.4	25.0	11.6	1906	Essex, Mass.
52	107478		Slp.	Atlas	163	129	90.0	29.6	7.1	1899	South Portland, Me.
53	201738		Slp.	Andrey	14	8	45.0	13.9	4.0	1904	Fairport, Va.
54	200089		Sch.	August	14	7	47.0	15.8	3.0	1911	Biloxi, Miss.
55	105035		Sch.	Augusta	54	51	71.4	23.3	5.7	1871	Dorchester County, Md.
56	107613		Sch.	Augusta M.	12	8	46.6	14.0	3.0	1890	Smyrna, N. C.
57	216434	LKVF	Sch.	Augusta G. Hilton	1,562	1,412	223.6	41.6	21.6	1918	Thomaston, Me.
58	201951	KTST	Sch.	Augusta W. Snow	830	671	183.3	36.5	17.1	1905	Brewer, Me.
59	107707	KRHB	Sch.	Aurora	1,211	1,070	221.3	42.4	17.7	1901	Everett, Wash.
60	25		Sch.	Australia	35	29	67.0	18.9	4.8		Unknown
61	108961		Sch.	Avalon	22	17	59.0	18.1	4.5	1891	Pocomoke City, Md.
62	106787	KHRB	Sch.	Azalea	363	363	145.0	35.3	11.0	1890	Eureka, Calif.
63	202380		Sch.	Azalea	25	16	52.7	20.4	4.4	1905	Biloxi, Miss.
64	3806		Slp.	B. Phillips	7	7	39.0	14.5	2.8	1890	Fishing Creek, Md.
65	3290		Sch.	B. G. Rhode	30	22	63.9	21.4	4.3	1863	Rotten Bayou, Miss.
66	77108	KLSF	Sch.	B. P. Gravenor	184	138	128.0	23.6	9.8	1893	Sharptown, Md.
67	3169		Sch.	B. W. Bramble	45	42	69.4	22.5	6.0	1891	Baltimore, Md.
68	208381		Slp.	Baltimore	8	8	20.2	10.1	3.4	1906	Catano, P. R.
69	214479	LGJW	Sc. b.	Baltimore	1,307	1,242	229.7	40.1	16.1	1916	Baltimore, Md.
70	167793	MCQD	Sc. b.	Bango	2,129	2,049	267.3	46.0	23.6	1919	Quantico, Va.
71	8629	KLBF	Sch.	Bangor	511	308	165.0	36.5	11.8	1891	Eureka, Calif.
72	221245	MOTS	Sc. b.	Barnstable	1,626	1,494	244.8	41.1	20.2	1921	Bath, Me.
73	201266	KTJC	Sc. b.	Barry	954	865	193.6	35.0	17.6	1904	Noank, Conn.

1 Formerly sc. b. Northern No. 42.

2 Formerly British bk. ^a Howard D. Troop. ^b Annie M. Reid.

Line No.	Service	Crew	Name of owner	Home port	Address of owner
1	Oys.	4	William L. Jones.....	Crisfield, Md.....	Chance, Md.
2	Frt.	6	John B. Benton.....	Baltimore, Md.....	Care T. Preston Webster, 2801 Boston Street.
3	Frt.	3	Arcadia Hobot.....	San Juan, P. R.....	Playa de Nagumbo, P. R.
4	Frt.	5	Eugene W. Fry.....	Philadelphia, Pa.....	Commercial Trust Building.
5	Frt.	5	Southern Transportation Co. (N. J.).....	do.....	Do.
6	Frt.	6	Coal Transportation Co. (Del.).....	Wilmington, Del.....	Bethel, Del.
7	Frt.	4	Geo. W. Leonard.....	Cambridge, Md.....	West End Avenue.
8	Frt.	3	Eucildes Hernandez.....	San Juan, P. R.....	Vieques Island, P. R.
9	Frt.	5	Ernest Prieto.....	New Orleans, La.....	Mandeville, La.
10	Frt.	5	Harry F. Brannock.....	Cambridge, Md.....	Gay Street.
11	Frt.	2	George W. Carter.....	Perth Amboy, N. J.....	Highland, N. J.
12	Frt.	1	Benj. F. Palmer.....	Bridgeport, Conn.....	Sound Beach, Conn.
13	Frt.	2	Stephen W. Mitchell.....	Jonesport, Me.....	Harrington, Me.
14	Oys.	3	Roy Yates.....	Philadelphia, Pa.....	Bivalve, N. J.
15	Oys.	4	C. W. Landon.....	Cambridge, Md.....	Oxford, Md.
16	Fsh.	5	Sea Food Co. (Miss.).....	Gulfport, Miss.....	Biloxi, Miss.
17	Frt.	3	Joeliah Faulkner.....	Baltimore, Md.....	St. Michaels, Md.
18	Frt.	4	Frank T. Lang.....	New York, N. Y.....	Maspeeth, N. Y.
19	Frt.	6	Ella A. Olsen.....	Tampa, Fla.....	3315 Empedrado Street.
20	Fsh.	8	Edward L. Swan.....	New York, N. Y.....	26 De Roven Court (B).
21	Oys.	3	Roland L. Styron.....	Washington, N. C.....	Hoboken, N. C.
22	Frt.	2	P. Dougherty Co. (Md.).....	Baltimore, Md.....	Hearst Tower Building.
23	Frt.	3	Walter Peregoy.....	do.....	5004 York Road.
24	Frt.	3	Johnie Curtis.....	Crisfield, Md.....	Chance, Md.
25	Frt.	2	E. E. Swindell.....	Washington, N. C.....	Belhaven, N. C.
26	Frt.	4	Elli E. Windsor.....	Crisfield, Md.....	Rumbley, Md.
27	Frt.	3	Mrs. Annie Mallena.....	Gulfport, Miss.....	Pass Christian, Miss.
28	Fsh.	1	Herbert G. Yarrington.....	New York, N. Y.....	East Moriches, N. Y.
29	Frt.	6	George C. Dortch.....	New London, Conn.....	761 Montauk Avenue.
30	Oys.	6	Harry W. Bowden.....	Philadelphia, Pa.....	Port Norris, N. J.
31	Frt.	7	Francis G. Boggs.....	Boston, Mass.....	110 State Street.
32	Frt.	4	Georgia A. Pritchett.....	Crisfield, Md.....	Bishops Head, Md.
33	Frt.	4	Robert B. Wathen.....	Baltimore, Md.....	Foot Andre Street.
34	Frt.	26	Robt Navigation & Coal Co. (Calif.).....	San Francisco, Calif.....	60 California Street.
35	Frt.	13	do.....	do.....	Do.
36	Frt.	5	Boston Ship Brokerage Co. (Mass.).....	Boston, Mass.....	84 State Street.
37	Frt.	5	Shillingsburg Oyster Co. (Del.).....	Philadelphia, Pa.....	Greenwick, N. J.
38	Oys.	14	John L. Goss Corporation (Me.).....	South West Harbor, Me.....	Stonington, Me.
39	Fsh.	3	Alabama Canning Co. (Ala.).....	Mobile, Ala.....	Bayou la Batre, Ala.
40	Frt.	3	J. C. Webster.....	Annapolis, Md.....	Solomons, Md.
41	Fsh.	2	Alabama Canning Co. (Ala.).....	Mobile, Ala.....	Bayou la Batre, Ala.
42	Frt.	5	J. Parker Gray.....	Annapolis, Md.....	Riverside, Md.
43	Frt.	4	Southern Transportation Co. (N. J.).....	Philadelphia, Pa.....	Commercial Trust Building.
44	Frt.	18	Fortunato Alves.....	New Bedford, Mass.....	129 South Water Street.
45	Oys.	2	Uriah Foster.....	Philadelphia, Pa.....	Heslerville, N. J.
46	Frt.	4	Enrique Carrillo.....	San Juan, P. R.....	Vieques Island, P. R.
47	Frt.	2	Cornelius Penthey.....	St. Thomas, Virgin Is- lands.....	St. Croix, Virgin Islands.
48	Frt.	2	Orrin T. Eaton.....	Belfast, Me.....	Dear Isle, Me.
49	Frt.	8	Davison Chemical Co. (Md.).....	Baltimore, Md.....	Garrett Building.
50	Frt.	6	J. Miguel Pagan.....	San Juan, P. R.....	Playa de Mayaguez, P. R.
51	Frt.	12	Antone F. Sylvia.....	New Bedford, Mass.....	274 Orchard Street.
52	Frt.	3	Philip H. Doyen, Jr.....	Portland, Me.....	90 Highland Avenue, South Portland, Me.
53	Oys.	1	John Wallace.....	Reedville, Va.....	Lewisetta, Va.
54	Frt.	4	Foster-Fountain Co. (La.).....	Gulfport, Miss.....	East Back Bay Avenue, Biloxi, Miss.
55	Frt.	3	T. Preston Webster.....	Baltimore, Md.....	2335 Boston Street.
56	Frt.	1	M. O. Neilson.....	Beaufort, N. C.....	Sealevel, N. C.
57	Frt.	10	New England Maritime Co. (Me.).....	Boston, Mass.....	131 State Street.
58	Frt.	9	Boston Maritime Corp. (Me.).....	do.....	Do.
59	Frt.	12	Charles Nelson Co. (Calif.).....	San Francisco, Calif.....	230 California Street.
60	Frt.	3	Chas. C. Dudley, estate of.....	Baltimore, Md.....	125 Light Street.
61	Frt.	3	Jno. W. Henderson.....	Annapolis, Md.....	St. George Island, Md.
62	Fsh.	33	Robinson Fisheries Co. (Wash.).....	Seattle, Wash.....	Oakes Avenue, Anacortes, Wash.
63	Frt.	5	John F. Jouljian.....	Gulfport, Miss.....	Biloxi, Miss.
64	Oys.	4	Harrison Woodland.....	Crisfield, Md.....	Bishop Head, Md.
65	Frt.	6	John Richardson.....	Gulfport, Miss.....	Logtown, Miss.
66	Frt.	5	Albert F. Paul.....	Crisfield, Md.....	Baltimore, Md.
67	Frt.	4	William M. Scates.....	Washington, D. C.....	941 Maryland Avenue SW.
68	Frt.	3	Sergio L. Dominguez.....	San Juan, P. R.....	Mayaguez, P. R.
69	Frt.	4	P. Dougherty Co. (Md.).....	Baltimore, Md.....	Hearst Tower Building.
70	Frt.	5	Southern Transportation Co. (N. J.).....	Philadelphia, Pa.....	Commercial Trust Building.
71	Frt.	8	American Toll Bridge Co. (Del.).....	San Francisco, Calif.....	525 Market Street.
72	Frt.	4	Staples Coal Co. (Mass.).....	Fall River, Mass.....	404 Devol Street.
73	Frt.	5	Reading Co. (Pa.).....	Philadelphia, Pa.....	Reading Terminal.

* Formerly British sch. Alma (prize).

* Formerly sch. James H. Hargrave.

Line No.	Official No.	Signal letters	Rig	Name of vessel	Tonnage		Register dimensions			When built	Where built
					Gross	Net	Length	Breadth	Depth		
1	3670	KMNP	Sc. b.	Best	698	612	172.2	35.0	14.2	1896	Noank, Conn.
2	200228	KSYM	Sc. b.	Beattie	1,117	1,009	221.5	35.5	12.5	1904	Bath, Me.
3	212807	LDRG	Sc. b.	Beaufort	944	922	181.4	40.0	15.4	1914	Wilmington, Del.
4	2289		Sch.	Bedsworth	23	22	57.6	17.4	4.9	1888	Pocomoke City, Md.
5	212949	LFGH	Sc. b.	BELMONT	1,491	1,370	226.4	38.1	21.8	1891	Port Glasgow, Scotland.
6	203405		Slp.	Ben Hur	10	8	48.5	13.9	2.3	1906	Champ, Md.
7	201442		Slp.	Bernice J.	8	8	40.6	14.5	3.3	1904	Accomac, Va.
8	3428		Sch.	Bertha V.	58	55	67.8	22.6	5.8	1899	Millbridge, Me.
9	3721		Slp.	Bertha M. Dean	5	5	36.0	12.5	2.6	1897	Fishing Creek, Md.
10	3798		Sch.	Bertie	12	8	47.2	14.2	3.0	1899	Smyrna, N. C.
11	3174		Sch.	Bessie Lafayette	17	12	59.3	15.3	3.6		Crisfield, Md.
12	216315	LKRD	Sch.	Bessie M. Dustin	1,264	1,125	219.6	41.6	19.0	1918	Thomaston, Me.
13	2905		Slp.	Bettle A.	9	7	44.6	12.0	3.1	1904	Marsh Market, Va.
14	201447		Slp.	Bettie Smith	6	6	37.0	12.6	3.2	1904	Oricola, Md.
15	3226	JWSV	Sch.	Benlah	356	339	146.0	35.5	10.9	1862	San Francisco, Calif.
16	3578		Sch.	Bill Nye	80	76	82.0	24.3	6.6	1908	Madison, Md.
17	3475		Sch.	Birdie May	28	19	58.0	17.8	4.4	1890	Pocomoke City, Md.
18	3625	MFJS	Sc. b.	Blwabk	1,401	1,332	240.0	41.0	17.0	1894	Marine City, Mich.
19	205688		Slp.	Black Hawk	8	8	40.0	13.9	2.7	1906	Hudson, Md.
20	3940	KRWT	Sch.	Blakely	744	632	183.1	39.0	14.2	1902	Port Blakely, Wash.
21	3538		Sch.	Biancha	15	10	48.2	14.8	3.8	1892	Smyrna, N. C.
22	201502		Sch.	Blondelle	10	10	44.0	12.7	2.8	1904	Smyrna, N. C.
23	2179		Sch.	Bloomer	61	48	64.3	21.8	6.2	1855	Eden, Me.
24	225211	MDTS	Sch.	Bluebird	1,618	1,494	230.5	44.5	15.8	1918	Seattle, Wash.
25	3596		Sch.	Blue Wing	19	19	62.0	18.0	4.6	1898	Solomons Island, Md.
26	2986	JROK	Sbp.	Bohemia	1,638	1,528	221.7	40.2	25.5	1876	Bath, Me.
27	3291		Sch.	Bohemia	71	67	81.3	23.8	6.0	1894	St. Michaels, Md.
28	2794		Sch.	Bonfouca	21	10	51.2	18.4	4.1	1873	Bonfouca, La.
29	221512	MDBR	Sc. b.	Bourne	1,626	1,494	244.8	41.1	20.2	1921	Bath, Me.
30	203569		Slp.	Bray	7	6	41.9	14.4	2.9	1906	Deep Creek, Va.
31	205218		Sch.	Brazos y Corazon	33	33	58.0	19.2	7.2	1908	Mayaguez, P. R.
32	217397	LPHB	Sch.	Brina F. Pendleton	1,522	1,459	220.1	41.5	21.9	1918	Bath, Me.
33	3796	KPGW	Sc. b.	Brookton	567	499	175.0	34.5	11.7	1899	Noank, Conn.
34	222528	MDSV	Sc. b.	Brooklyn	1,880	1,791	266.0	40.2	27.3	1893	Greenock, Scotland.
35	9660	JGWL	Sch.	Brownstone	176	167	105.6	27.9	8.5	1899	Hartford, Conn.
36	221508		Sch.	Bruja	39	39	59.3	19.9	6.6	1921	Culebra, P. R.
37	3845		Sc. b.	BURN MAWE	3,854	3,412	400.0	50.2	23.9	1909	Chicago, Ill.
38	216473	LKWM	Bkn.	Buccaneer	2,014	1,883	254.2	45.6	22.4	1916	Orange, Tex.
39	3747	KNHQ	Sc. b.	Buck Ridge	915	847	195.0	34.8	17.6	1896	Noank, Conn.
40	216377	LKSP	Sch.	Burkeland	706	649	176.4	35.9	14.4	1918	Milton, Fla.
41	3835		Sch.	Butcher Boy	10	9	50.0	14.4	2.8	1895	Cambridge, Md.
42	125998		Sch.	C. Virginia	5	5	42.4	10.5	2.8	1861	Crisfield, Md.
43	201433		Slp.	C. A. Parks	5	5	36.9	12.6	3.0	1904	Fairmount, Md.
44	127097	KMHV	Sch.	C. A. Thayer	452	390	156.0	36.0	11.8	1895	Fairhaven, Calif.
45	127291		Slp.	C. E. Spencer	6	6	40.0	12.6	2.8	1898	Oricola, Md.
46	127554		Slp.	C. F. Bosman	9	9	43.9	15.4	3.7	1901	Pocomoke City, Md.
47	127455		Slp.	C. F. Richardson	9	9	43.0	15.4	3.5	1900	do
48	5992		Sch.	C. H. Hackley	207	197	124.8	27.2	8.4	1868	Milwaukee, Wis.
49	127702		Slp.	C. L. Marie	7	7	40.0	15.1	2.9	1902	Wittman, Md.
50	126992	KLSG	Sch.	C. S. Holmes	622	556	162.8	37.0	11.5	1898	Port Blakely, Wash.
51	127650		Slp.	C. W. Crockett	9	9	45.0	15.8	3.9	1902	Pocomoke City, Md.
52	127699		Slp.	C. W. Roamer	7	5	44.0	12.0	3.0	1902	Dreka, Va.
53	125178		Sch.	C. W. Willey	45	44	67.5	21.4	6.0	1873	Talbot County, Md.
54	225578		Sch.	Cadque	26	20	50.0	15.8	8.3	1916	Grenada, British West Indies.
55	219948	LWKD	Sc. b.	Calbarien	288	274	120.2	31.0	8.8	1920	Tampa, Fla.
56	127573		Slp.	Calvert	7	7	36.0	14.5	2.6	1901	Cambridge, Md.
57	128027		Sc. b.	Camden	696	630	190.2	33.5	14.5	1872	Cleveland, Ohio.
58	128699	JTCN	Sch.	Cameo	243	200	111.5	27.1	10.5	1878	Bath, Me.
59	225263		Slp.	Candallito	19	19	47.9	16.4	4.5	1925	Fajardo, P. R.
60	227136		Sch.	Candelaria	82	69	74.0	24.9	8.5	1927	Mayaguez, P. R.
61	126199		Sch.	Captain	41	39	65.9	18.4	6.5	1884	Baltimore, Md.
62	126986		Sch.	Caradors	56	53	74.1	22.6	5.7	1881	St. Michaels, Md.
63	127625	KQSN	Sc. b.	Cardenas	1,576	1,428	245.9	43.2	19.0	1901	Bath, Me.
64	220236	LWSN	Sc. b.	Cardenas	307	268	135.0	30.9	9.2	1920	Tampa, Fla.
65	200737		Sch.	Carey	31	21	57.0	19.0	5.4	1904	Dorchester, N. J.
66	219613		Slp.	Carib	14	14	38.7	13.2	5.5	1915	St. Johns, Virgin Islands.
67	224396		Slp.	Caribe	5	5	28.4	11.8	4.2	1924	Culebra Island, P. R.
68	226462		Slp.	Carman Maria	6	6	30.0	12.5	4.6	1926	do
69	211902		Slp.	Caroline	9	8	37.0	12.7	2.4	1914	Port Royal, S. C.
70	221667	MDFR	Sc. b.	Caroline	2,301	2,179	267.3	44.0	23.6	1921	South Portland, Me.

1 Formerly British bk. Belmont.
 2 Formerly sch. Margaret Throop.
 3 Formerly French st. s. Ypres.
 4 Formerly sc. b. (s) British Drumkeltan.
 5 Formerly sc. b. (s) British bk. Margaret Overman.

(s) Fannie G. Warner.
 6 Formerly sch. (s) Gill and Baird.
 7 Formerly ga. s. City of Beaumont.
 (c) Manchester and Hudson.

Line No.	Service	Crew	Name of owner	Home port	Address of owner
1	Fr.	3	Kennebec Wharf & Coal Co.	Bath, Me.	289 Front Street.
2	Fr.	4	Elmer A. Keeler	New York, N. Y.	1 Broadway
3	Fr.	3	Emory Sexton	do.	35 South William Street
4	Fr.	3	Benjamin F. Sewell	Baltimore, Md.	Rock Hall, Md.
5	Fr.	4	Belmont Transportation Co. (Del.)	Mobile, Ala.	New Orleans, La.
6	Oys.	4	Walton Tawes	Crisfield, Md.	Wenona, Md.
7	Oys.	3	William O. Smith	do.	Tykerton, Md.
8	Fr.	3	Machias Lumber Co. (Me.)	Jonesport, Me.	Machias, Me.
9	Oys.	3	Sally M. Johnson	do.	Fishing Creek, Md.
10	Oys.	1	Lola Carrawan	New Bern, N. C.	Messe, N. C.
11	Oys.	2	Francis A. Kendrick	Annapolis, Md.	Cross Roads, Md.
12	Fr.	10	Durham Navigation Corporation (Del.)	New York, N. Y.	501 Fifth Avenue.
13	Oys.	4	Edward Armitage	Crisfield, Md.	Fairmount, Md.
14	Fr.	4	George H. Jenkins	Roedville, Va.	Mount Holy, Va.
15	Oys.	35	Union Fish Co. (Calif.)	San Francisco, Calif.	141 Clay Street.
16	Mso.	5	Ira W. Beuchamp	Crisfield, Md.	Fairmount, Md.
17	Fr.	2	Joseph Trader	Roedville, Va.	Meter, Va.
18	Fr.	4	John J. Ellis	Boston, Mass.	Lewis Wharf.
19	Oys.	5	Martha V. Pritchett	Crisfield, Md.	Wingate, Md.
20	Fr.	10	Lemuel A. Scott	Mobile, Ala.	215 Staples Powell Building.
21	Fr.	2	J. A. Mayo	Washington, N. C.	Hobucken, N. C.
22	Fr.	1	John W. Salter	Beaufort, N. C.	Atlantic, N. C.
23	Fr.	2	Edward O. Harper	Rockland, Me.	61 Cedar Street.
24	Fr.	4	Virginia Lumber Corporation (Ga.)	Savannah, Ga.	Bhun Building.
25	Fr.	3	T. Preston Webster	Baltimore, Md.	235 Boston Street.
26	Mso.	18	Pathe Studios (Del.)	Los Angeles, Calif.	New York, N. Y.
27	Oys.	12	Edgar B. Riffin	Baltimore, Md.	1402 Poplar Place.
28	Fr.	3	Mrs. Hortensia Cousin	New Orleans, La.	La Combe, La.
29	Fr.	3	Staples Coal Co. (Mass.)	Fall River, Mass.	404 Davol Street.
30	Fr.	1	George H. Pruitt	Cape Charles, Va.	Tangler, Va.
31	Fr.	4	Ramon Gomez	San Juan, P. R.	Falardo, P. R.
32	Fr.	4	Emory Sexton	New York, N. Y.	35 South William Street.
33	Fr.	3	Frank H. Finucane	Providence, R. I.	9 Autumn Street.
34	Fr.	4	A. & S. Transportation Co. (N. J.)	Newark, N. J.	31 Clinton Street.
35	Fr.	5	William B. Vane	Cambridge, Md.	604 East Pratt Street, Baltimore, Md.
36	Fr.	3	Antonio Perez Bermudez	San Juan, P. R.	Plays de Ponce, P. R.
37	Fr.	9	Pittsburgh Steamship Co. (W. Va.)	Duluth, Minn.	Wolvin Building.
38	Pas.	23	Buccaners Club (N. Y.)	New York, N. Y.	23 West Forty-third Street.
39	Fr.	4	Thomas J. Howard	do.	1 Broadway.
40	Fr.	16	Olivia V. Medeiros	New Bedford, Mass.	44 Babbitt Street.
41	Fr.	5	Murray Kain	Cambridge, Md.	do.
42	Fr.	1	Martha A. M. Johnson	do.	312 Maryland Avenue.
43	Oys.	4	George A. Lupton	New Bern, N. C.	Hobucken, N. C.
44	Cod.	35	Pacific Coast Codfish Co. (Wash.)	Seattle, Wash.	Pier 1.
45	Fr.	2	Harry T. Harrison	Cambridge, Md.	Tilghman, Md.
46	Oys.	4	E. N. Tyler	Crisfield, Md.	Rhodes Point, Md.
47	Oys.	4	A. F. Dize	Cape Charles, Va.	Tangler, Va.
48	Fr.	5	W. M. Fielder	Tampa, Fla.	Filder and Mitchell.
49	Oys.	3	Albert W. Evans	Crisfield, Md.	Rhodes Point, Md.
50	Fr.	12	C. S. Holmes Shipping Co. (Wash.)	Seattle, Wash.	349 Kinnear Place.
51	Oys.	4	Emma C. Bradshaw	Crisfield, Md.	Broadway.
52	Oys.	4	Wm. L. Jones	do.	Chance, Md.
53	Fr.	4	W. L. Donohoe	Cambridge, Md.	Oxford, Md.
54	Pas.	6	H. O. Creque	St. Thomas, Virgin Islands.	do.
55	Fr.	4	Southern Pine Export Co. (Fla.)	Tampa, Fla.	First National Bank Building.
56	Oys.	4	Benjamin D. Aaron	Cambridge, Md.	112 Willis Street.
57	Fr.	3	Durham Navigation Corporation (Del.)	New York, N. Y.	501 Fifth Avenue.
58	Fr.	5	Charles O. Trenchholm	Fall River, Mass.	170 Banks Street.
59	Fr.	3	Jorge Bird Atlas	San Juan, P. R.	Falardo, P. R.
60	Fr.	5	Bartolome Cabanillas	do.	Mayaguez, P. R.
61	Fr.	3	Harry O. Campbell	Philadelphia, Pa.	Port Norris, N. J.
62	Fr.	3	Frank S. Dudley	Baltimore, Md.	125 Light Street.
63	Fr.	5	Howard V. Redgate	Boston, Mass.	28 T. Wharf.
64	Fr.	4	Southern Pine Export Co. (Fla.)	Tampa, Fla.	First National Bank Building.
65	Oys.	6	John C. Sites	Philadelphia, Pa.	Port Norris, N. J.
66	Fr.	4	Samuel Hennemann	St. Thomas, Virgin Islands.	Christiansted, St. Croix, Virgin Islands.
67	Fr.	3	Felix Villafane	San Juan, P. R.	Box 26, Vieques, P. R.
68	Fr.	3	Octavus Smith	St. Thomas, Virgin Islands.	c/o U. S. Customs.
69	Fr.	2	Chatham Oyster Co. (Ga.)	Beaufort, S. C.	Box 319.
70	Fr.	6	P. Dougherty Co. (Md.)	Baltimore, Md.	Hearst Tower Building.

* Formerly British schooner Victor M. E. Leonard.
 † Schooner Victor M. E. Leonard.

* Formerly Danish slip. Carib.

Line No.	Official No.	Signal letters	Rig	Name of vessel	Tonnage		Register dimensions			When built	Where built
					Gross	Net	Length	Breadth	Depth		
					Feet			Feet			
1	126633		Sch.	Caroline Butler	49	47	68.0	23.9	8.8	1900	New London, Conn.
2	208545	KVPT	Sch. b.	CAMPDEN	1,566	1,520	237.0	38.1	12.6	1906	Camden, N. J.
3	126430		Sch.	Carrie	27	25	47.5	16.3	6.1	1857	Tottenville, N. Y.
4	126584		Sch.	Carrie L.	75	71	83.8	25.4	6.4	1882	Church Creek, Md.
5	127981		Sip.	Carrie Mears	14	10	53.5	16.3	3.5	1902	Pocomoke City, Md.
6	127009		Sch.	Carrie Moore	28	26	64.6	17.5	5.2	1893	Baltimore, Md.
7	127200		Sip.	Carrie Price	7	7	39.5	14.3	2.5	1907	Hollands Island, Md.
8	126960		Sch.	Carroll	10	9	46.0	14.5	2.8	1893	Pocomoke City, Md.
9	127211		Sip.	Carrol Todd	6	6	39.7	12.9	2.0	1897	Hollands Island, Md.
10	211890		Sip.	Casano	9	8	36.6	13.7	2.3	1913	Port Royal, S. C.
11	228144		Sip.	Catharine	13	11	34.5	16.8	4.0	1927	Bluffton, S. C.
12	127589		Sip.	Catherine	12	12	49.5	15.5	4.2	1901	Pocomoke City, Md.
13	209260		Sch.	Catherine	51	51	65.2	22.1	6.1	1911	Solomons, Md.
14	126673		Sch.	Cecelia	47	44	66.3	21.2	6.0	1890	Chestertown, Md.
15	5982		Sch.	Cecelia B. Sheppard	29	18	52.8	19.2	4.8	1870	Dorchester, N. J.
16	126224		Sch.	Cecile Delpit	29	18	56.2	20.7	4.0	1834	Madisonville, La.
17	127484		Sip.	Cecrops	7	7	36.5	12.6	2.7	1900	Hoopers Island, Md.
18	127069		Sch.	Champion Splitter	21	12	57.2	19.5	4.5	1894	Jordon City, Miss.
19	127233	KNLF	Sch.	Charles Nelson	698	603	196.5	37.8	12.8	1896	Alameda, Calif.
20	126164	KBBL	Sch.	Charles C. Lister	280	266	127.0	33.0	9.3	1883	Millford, Del.
21	217316	LPCQ	Sch.	Charles D. Stanford	714	627	183.4	37.2	13.3	1918	Brewer, Me.
22	126702	KJCQ	Bkn.	Charles F. Crocker	890	799	204.0	40.0	15.0	1890	Alameda, Calif.
23	126078	JWRT	Sch.	Chas. G. Joyce	125	113	97.9	26.9	7.6	1882	Baltimore, Md.
24	125551		Sch.	Charles H. Gibson	43	30	67.6	20.8	5.4	1876	Oxford, Md.
25	127567	KRJW	Sch.	Charles H. Klinck	522	444	150.3	35.0	12.6	1901	Noank, Conn.
26	215662	LJBN	Sch.	Charles H. Macdowell	1,325	1,159	205.8	41.6	19.6	1917	Jacksonville, Fla.
27	125606		Sch.	Charles H. Richardson	53	51	66.8	22.3	5.7	1877	St. Michaels, Md.
28	202322		Sch. b.	CHARLES H. SHAW	696	628	156.0	34.5	16.0	1905	Newburgh, N. Y.
29	222439	MDSH	Sch. b.	Charles J. Hooper	2,217	2,131	267.3	46.0	23.6	1922	Stratord, Conn.
30	126979		Sch.	Charles J. String	60	57	64.0	22.0	4.5	1893	Millford, Del.
31	126971		Sch.	Charles P. Finney	41	39	65.6	21.9	5.6	1881	Finney's Wharf, Va.
32	126821	KLDO	Sch.	Charles R. Wilson	345	328	150.0	36.0	11.0	1891	Fairhaven, Calif.
33	126384		Sch.	Charles T. Beauchamp	10	6	53.0	14.0	3.0	1896	Somerset County, Md.
34	226655	MBPL	Sch. b.	Charles W. Baird	2,204	2,118	267.3	46.0	23.6	1919	Mariners Harbor, N. Y.
35	127576		Sip.	Charlotte	7	7	42.0	13.7	2.9	1901	Hudson, Md.
36	5559		Sch.	Charry M.	11	11	37.6	13.8	4.2	1896	Moriches, N. Y.
37	127729		Sch.	Chase	7	7	40.8	11.5	2.5	1903	Morehead City, N. C.
38	126091		Sch.	Chasseur	24	14	56.2	19.6	4.0	1882	Biloxi, Miss.
39	211787	LDHN	Sch. b.	Chehaw	944	922	181.4	40.0	15.4	1913	Wilmington, Del.
40	218878	LSRQ	Sch. b.	Chelsea	1,327	1,169	231.0	38.5	18.7	1919	Bath, Me.
41	126855		Sch. b.	Chenango	671	643	158.2	33.8	15.8	1891	Noank, Conn.
42	219484	LVHT	Sch. b.	Chenango	2,150	2,049	268.0	44.6	23.2	1919	Mariners Harbor, N. Y.
43	126698		Sch.	Cherso	18	17	48.3	17.2	3.7	1890	Wolf River, Miss.
44	208702		Sch.	Chester	25	16	69.0	19.7	4.7	1906	Bay St. Louis, Miss.
45	126999		Sch.	Chesterfield	66	63	79.6	22.4	5.3	1878	Talbot County, Md.
46	127703		Sch.	Chieftain	2,704	2,692	342.0	46.0	21.6	1902	West Bay City, Mich.
47	215973	LJQK	Sch.	Chiquimula	700	615	176.3	36.1	14.2	1918	Portland, Oreg.
48	33969		Sch.	City of Grand Haven	200	190	127.0	26.0	9.0	1872	Grand Haven, Mich.
49	126138	KBLN	Sch.	City of Papeete	389	370	145.6	32.1	12.6	1883	Fairhaven, Calif.
50	125855		Sip.	Clara	9	9	40.0	13.6	3.2	1890	Dorchester County, Md.
51	126878		Sip.	Clara	8	5	29.6	13.9	4.0	1892	Greenwich, N. J.
52	230406		Sip.	Clara L.	22	10	43.3	18.4	4.6	1930	Whortonsville, N. C.
53	127591		Sip.	Clara Dunnock	9	7	44.3	14.5	3.1	1901	Golden Hill, Md.
54	126232		Sch.	Clara Garrett	42	32	68.8	20.7	5.7	1884	Pocomoke City, Md.
55	126370		Sch.	Clara B. Kennard	79	75	77.3	25.2	6.3	1896	North Weymouth, Mass.
56	126550		Sch.	Clarence J. Fillmore	410	399	161.2	31.0	10.3	1899	West Bay City, Mich.
57	126588		Sch.	Clarence and Eva	10	9	45.3	14.4	3.2	1899	Cambridge, Md.
58	208726		Sip.	Clarence Crockett	9	7	44.6	14.7	3.0	1908	Deep Creek, Va.
59	126984	KLBB	Sch.	Clarence A. Holland	200	179	126.5	23.9	8.2	1893	Bethel, Del.
60	202266		Sip.	Claud W. Somers	8	6	42.6	14.0	3.0	1911	Youngs Creek, Va.
61	127692		Sch.	Claudia	113	79	97.0	24.6	10.4	1902	Gloicester, Mass.
62	126314		Sch.	Clemmie Travers	85	81	85.9	23.8	7.0	1885	Matthews County, Va.
63	208045	KWNL	Sch. b.	Cleons	956	869	193.2	35.0	17.6	1908	Noank, Conn.
64	205691		Sip.	Clifford Oscar	15	12	49.8	16.7	4.0	1908	Deals Island, Md.
65	127377		Sip.	Clyde	14	10	37.0	16.1	3.8	1899	Shipyard, Ga.
66	207355	LBKN	Sch. b.	Coaldale	331	733	152.8	35.0	14.7	1910	Noank, Conn.
67	213737	LFQB	Sch. b.	COASTWISE	1,432	1,328	226.1	35.3	21.5	1892	Maryport, England
68	204844	KWLT	Sch. b.	Cocalco	956	869	193.2	35.0	17.6	1907	Noank, Conn.
69	221605	MDCW	Sch. b.	Cohasset	2,226	2,142	267.3	46.3	23.6	1921	do.
70	126855		Sch. b.	Cohocton	971	643	188.2	33.8	15.8	1891	do.

¹ Formerly sch. b. Number Twenty-Five.
² Formerly sch. b. Ampere.

³ Formerly sch. b. New Meadows.

Line No.	Service	Crew	Name of owner	Home port	Address of owner
1	Frt.	2	O. A. Gilbert	Boston, Mass.	99 State Street.
2	Frt.	5	P. F. Martin Barge Corporation (Del.)	Philadelphia, Pa.	111 Walnut Street.
3	Frt.	1	Parker J. Hall	Belfast, Me.	Sandy Point, Me.
4	Frt.	4	T. Preston Webster	Baltimore, Md.	2285 Boston Street.
5	Frt.	2	H. C. Potter	Washington, N. C.	South Creek, N. C.
6	Frt.	7	T. Preston Webster	Baltimore, Md.	2285 Boston Street.
7	Frt.	3	Charles L. Faulkner, jr.	Cambridge, Md.	Avalon, Md.
8	Oya.	1	Manco Drummond	Reedville, Va.	Colonial Beach, Va.
9	Frt.	4	Charles P. Kelly	Cambridge, Md.	
10	Frt.	2	Chatham Oyster Co. (Ga.)	Beaufort, S. C.	Box 319.
11	Frt.	2	I. O. W. Martin	do.	Bluffton, S. C.
12	Oya.	4	Andrew S. Tyler	Crisfield, Md.	Ewell, Md.
13	Frt.	9	Joseph C. Webster	Annapolis, Md.	Solomons, Md.
14	Frt.	3	Wade Haynes	Newport News, Va.	Harcum, Va.
15	Frt.	1	Edward F. Cox	Reedville, Va.	Colonial Beach, Va.
16	Frt.	3	Salvador Delphit	New Orleans, La.	Madisonville, La.
17	Oya.	2	J. A. Hudson	Reedville, Va.	Mundy Point, Va.
18	Frt.	3	Sea Food Co. (Miss.)	Gulfport, Miss.	Biloxi, Miss.
19	Frt.	11	Charles Nelson Co. (Calif.)	San Francisco, Calif.	220 California Street.
20	Frt.	6	Wm. C. Reid	New York, N. Y.	Java and Prevost Streets (B).
21	Frt.	7	Frank E. Lawry	do.	Care Gilmartin & Co., 116 Broad Street.
22	Mao.	11	Tom White	Los Angeles, Calif.	Hollywood, Calif.
23	Frt.	12	Albert F. Paul	Baltimore, Md.	Stewart Building.
24	Oya.	6	Augustus J. Meerwald	Philadelphia, Pa.	South Dennis, N. J.
25	Frt.	6	George O. Dortch	New London, Conn.	761 Montauk Avenue.
26	Frt.	11	Planters Transportation Co. (Ind.)	Chicago, Ill.	111 West Jackson Boulevard.
27	Frt.	3	S. A. Langrall	Crisfield, Md.	Bivalve, Md.
28	Frt.	3	Learie B. Shaw	Philadelphia, Pa.	Bullitt Building.
29	Frt.	4	Eastern Transportation Co. (Del.)	Wilmington, Del.	Ford Building.
30	Frt.	2	William McDaniel	New York, N. Y.	City Island, N. Y.
31	Frt.	5	John Nowell, jr.	Baltimore, Md.	Shady Side, Md.
32	Cod.	33	J. E. Shields	Seattle, Wash.	Pier 1.
33	Frt.	2	A. P. Stokes	Newport News, Va.	Hayes Store, Va.
34	Frt.	7	Coal Transportation Co. (N. Y.)	Wilmington, Del.	Bethel, Del.
35	Oya.	4	Somers H. Hand	Philadelphia, Pa.	98 Irving Street, Bridgeton, N. J.
36	Frt.	4	Lovatt Ferguson	Tampa, Fla.	Tarpon Springs, Fla.
37	Oya.	3	B. F. Small	Beaufort, N. C.	Sealevel, N. C.
38	Frt.	3	John F. Joulilian	Gulfport, Miss.	Biloxi, Miss.
39	Frt.	3	Albert E. Gascoigne	New York, N. Y.	Garwood, N. J.
40	Frt.	4	Southern Transportation Co. (N. J.)	Philadelphia, Pa.	Commercial Trust Building.
41	Frt.	2	Durham Navigation Corporation (Del.)	New York, N. Y.	501 Fifth Avenue.
42	Frt.	12	Southern Transportation Co. (N. J.)	Philadelphia, Pa.	Commercial Trust Building.
43	Frt.	2	Desporte Packing Co. (La.)	Gulfport, Miss.	Biloxi, Miss.
44	Frt.	3	do.	do.	do.
45	Frt.	3	Roy E. Roberts	Baltimore, Md.	Foot Falls Street.
46	Frt.	8	Davidson Steamship Co. (Minn.)	Duluth, Minn.	Bay City, Mich.
47	Frt.	8	Genaro Balsac Velez	San Juan, P. R.	1 Isabel Segunda Street, Maya- guez, P. R.
48	Frt.	3	Orin W. Angwall	Milwaukee, Wis.	Marinette, Wis.
49	Cod.	7	Alaska Codfish Co. (Calif.)	San Francisco, Calif.	10 Main Street.
50	Oya.	6	Preston O. Bishaw	Cambridge, Md.	Byrn Street.
51	Oya.	2	Jacob Burnight	Philadelphia, Pa.	Dividing Creek, N. J.
52	Fsh.	5	S. L. Lewis	New Bern, N. C.	Whortonsville, N. C.
53	Oya.	3	Samuel S. Webster	Crisfield, Md.	Deal Island, Md.
54	Frt.	3	Benjamin T. Harrison	Cambridge, Md.	Tilghman, Md.
55	Frt.	2	Ralph R. Garland	Bar Harbor, Me.	89 Forest Street, Stonington, Me.
56	Frt.	6	Harry S. Charters	Port Huron, Mich.	Bay City, Mich.
57	Oya.	6	James M. Lewis, jr.	Cambridge, Md.	Wingate, Md.
58	Frt.	5	E. X. Ross	Washington, N. C.	Belhaven, N. C.
59	Frt.	4	R. B. White	Crisfield, Md.	Stewart Building, Baltimore, Md.
60	Oya.	4	Curvin Evans	do.	Ewell, Md.
61	Frt.	7	Antone F. Sylvia	New Bedford, Mass.	274 Orchard Street.
62	Frt.	4	T. Preston Webster	Baltimore, Md.	225 Boston Street.
63	Frt.	4	Reading Co. (Pa.)	Philadelphia, Pa.	Reading Terminal.
64	Oya.	4	Merrill T. Evans	Crisfield, Md.	120 Maryland Avenue.
65	Frt.	2	Chatham Oyster Co. (Ga.)	Beaufort, S. C.	Box 319.
66	Frt.	3	Lehigh Coal & Navigation Co. (Pa.)	New York, N. Y.	143 Liberty Street.
67	Frt.	5	Spree Barge & Towing Co. (La.)	New Orleans, La.	Pere Marquette Building.
68	Frt.	4	Reading Co. (Pa.)	Philadelphia, Pa.	Reading Terminal.
69	Frt.	5	Eugene W. Fry	do.	Commercial Trust Building.
70	Frt.	3	J. S. Packard Dredging Co. (N. J.)	Providence, R. I.	1004 Turks Head Building, East Providence, R. I.

a British bk. Wythop.
 b British bk. Garrymount.
 c Italian bk. Rosalia.

Sailing Vessels

Line No.	Official No.	Signal letters	Rig	Name of vessel	Tonnage		Register dimensions			When built	Where built
					Gross	Net	Length	Breadth	Depth		
							Feet	Feet	Feet		
1	127700		Sch.	Coler.....	7	5	42.0	12.0	2.5	1903	Beaufort, N. C.
2	127375		Slp.	Columbia.....	7	7	39.5	14.5	3.4	1899	Fairmount, Md.
3	127441		Slp.	Columbia.....	9	6	45.0	15.0	30.0	1900	Pocomoke City, Md.
4	125285		Sch.	Columbia F. O.....	49	45	79.0	22.8	6.3	1874	Mundy Point, Va.
5	127464	KQHB	Sch.	Commerce.....	658	621	184.0	38.6	13.6	1900	Alameda, Calif.
6	220572	MBJW	Sch.	Commodore.....	1,526	1,339	232.9	45.0	18.8	1919	Seattle, Wash.
7	127607		Sch.	Concordia.....	17	10	46.9	16.2	3.6	1902	Biloxi, Miss.
8	212647		Sch.	Condalaura.....	22	14	55.0	19.0	3.6	1915	Pascagoula, Miss.
9	106456	KDQB	Sc. b.	Conemaugh.....	1,774	1,714	254.0	40.5	24.3	1879	Liverpool, England.
10	204602	KWJR	Sc. b.	Conswago.....	966	869	193.2	35.0	17.6	1907	Noank, Conn.
11	2972	JROT	Sc. b.	Conneaut.....	1,690	1,620	280.0	38.1	20.2	1875	Wilmington, Del.
12	216140	LJWS	Bkn.	Conqueror.....	1,395	1,221	231.4	43.5	18.6	1918	Rolph, Calif.
13	127175		Sch.	CONSTITUTION.....	3,832	3,623	451.7	44.2	22.3	1897	Superior, Wis.
14	218580	LSON	Sch.	Copperfield.....	691	580	172.5	36.0	14.1	1919	Chickasaw, Ala.
15	100594	KLWR	Sch.	Corapeake.....	234	222	134.8	23.0	8.8	1894	Bethel, Del.
16	205885		Slp.	Cordis S.....	7	6	43.0	14.0	3.0	1906	Oashville, Va.
17	127172		Sc. b.	CORDOVA.....	3,180	2,861	352.0	44.2	21.8	1897	Chicago, Ill.
18	125286		Sch.	Corvica.....	68	58	77.6	23.2	5.1	1874	St. Michaels, Md.
19	211482	LDOG	Sch.	Courtney O. Houck.....	1,627	1,357	218.9	42.7	24.6	1913	Bath, Me.
20	201673	KTFP	Sc. b.	Cumru.....	1,780	1,672	256.0	43.0	20.0	1905	Noank, Conn.
21	218317	LRPV	Sc. b.	Cutler.....	1,322	1,170	230.6	37.6	19.6	1919	Machias, Me.
22	206190		Sch.	D. J. Ward.....	82	66	88.7	23.8	6.4	1910	Salisbury, Md.
23	222680		Sch.	D. L. S.....	31	23	63.0	19.2	4.1	1922	Pascagoula, Miss.
24	157523		Slp.	D. W. White.....	6	6	38.4	12.3	3.2	1908	Deal Island, Md.
25	157264		Slp.	Daisy M. Tall.....	10	9	42.2	15.3	3.3	1890	Madison, Md.
26	202745		Sch.	Dale.....	11	11	45.0	13.0	4.5	1905	Atlantic, N. C.
27	83274	LBQC	Sc. b.	DALLAS.....	1,148	1,148	264.0	36.0	22.0	1902	Superior, Wis.
28	157323		Sch.	Dan.....	22	21	58.5	17.0	4.7	1891	St. Michaels, Md.
29	157026		Sch.	Daniel Sharp.....	20	13	46.3	16.5	4.4	1881	Bridgeton, N. J.
30	157631		Slp.	Danville.....	7	7	38.1	13.7	2.9	1901	Hudson, Md.
31	212410	LDMW	Sc. b.	Darien.....	944	922	181.4	40.0	15.4	1914	Wilmington, Del.
32	157230		Slp.	Dart.....	11	6	38.2	14.6	3.9	1888	Goshen, N. J.
33	106359		Sch.	David Robbins, sr.....	45	27	63.9	20.3	6.5	1885	Baltimore, Md.
34	214209	LGOS	Sc. b.	Delaware.....	1,371	1,257	228.7	40.0	16.0	1916	Wilmington, Del.
35	216020		Slp.	Della.....	9	9	34.6	13.2	5.2	1918	Vieques, P. R.
36	157555		Slp.	Della Griffin.....	5	5	37.5	12.8	3.0	1899	Hollands Island, Md.
37	201368		Slp.	Delma W.....	6	6	39.8	13.3	2.8	1904	Oriole, Md.
38	169841		Sc. b.	DERWENT.....	2,117	2,003	266.5	40.2	23.9	1884	Dumbarton, Scotland.
39	157431	KMJD	Sc. b.	Devon.....	724	667	174.0	35.3	14.3	1895	Bath, Me.
40	157684		Slp.	Dew Drop.....	8	7	40.5	12.7	3.3	1902	Chesconneses, Va.
41	157520		Slp.	Dewey.....	6	6	42.8	13.7	2.8	1898	Deal Island, Md.
42	157574	KPWH	Bk.	Diamond Head.....	1,012	952	194.2	31.2	20.2	1866	London, England.
43	227937		Slp.	Diana.....	5	5	28.1	10.3	4.2	1928	San Juan, P. R.
44	221273	MCSV	Sc. b.	Dinty Moore.....	402	367	137.9	31.1	12.1	1921	Pensacola, Fla.
45	157018		Sch.	Dixie.....	17	16	48.4	15.3	5.5	1880	Beverly, Mass.
46	200914		Slp.	Dolphin.....	12	8	36.4	15.2	2.9	1904	Montgomery, Ga.
47	209232		Slp.	Donna Forester.....	24	18	55.0	18.3	5.2	1911	Oriole, Md.
48	215761	LJFP	Bk.	Doon.....	848	782	195.7	32.9	19.1	1877	Glasgow Scotland
49	157466		Slp.	Dora Hall.....	7	5	39.0	13.3	3.1	1896	Fairmount, Md.
50	219955	LTBD	Sch.	Doris Hamlin.....	1,063	960	200.5	38.8	18.5	1919	Harrington, Me.
51	202501		Slp.	Dorothy.....	10	8	47.8	15.7	3.6	1905	Deal Island, Md.
52	226284		Slp.	Dos Amigos.....	12	12	33.4	12.3	4.8	1929	Boqueron, P. R.
53	220837	MBWN	Sc. b.	Dover.....	2,228	2,129	267.3	46.0	23.6	1920	Newington, N. H.
54	157407	KMGF	Sc. b.	Draper.....	855	823	192.3	34.7	16.0	1894	Noank, Conn.
55	213023	LDWQ	Shp.	DUNSMIRE.....	2,140	2,014	277.8	41.8	24.4	1891	Port Glasgow, Scotland.
56	210255	LCMH	Sch.	Dustin G. Creasy.....	862	726	182.3	38.2	15.0	1912	Bath, Me.
57	218864	LSRC	Sc. b.	DYKES.....	2,072	1,631	305.8	50.2	20.3	1919	Baltimore, Md.
58	135516	JVKQ	Sc. b.	E. B. Sutton.....	1,819	1,686	227.8	41.8	24.2	1831	Bath, Me.
59	207902		Slp.	E. C. Collier.....	19	14	52.0	17.9	4.3	1910	Deal Island, Md.
60	136711		Slp.	E. M. Hubbard.....	8	8	41.0	13.5	2.9	1898	Hudson, Md.
61	136010		Sch.	E. S. Wilson.....	44	42	69.4	20.8	6.0	1885	Madison, Md.
62	136086		Sch.	E. T. Mace.....	7	7	46.0	11.5	3.0	1899	Dorchester, County, Md.
63	220388		Slp.	Eagle.....	26	18	31.0	16.0	6.6	1914	St. Thomas, Virgin Islands.
64	226326		Slp.	Eagle.....	8	6	31.8	14.5	3.4	1923	Hilton Head, S. C.
65	224160		Slp.	Eagle.....	9	9	35.6	14.8	3.4	1924	Crisfield, Md.
66	136850	KNJS	Sc. b.	Eagle Hill.....	911	843	195.0	34.8	17.6	1896	Noank, Conn.
67	136928		Slp.	Earl.....	5	5	35.1	13.5	2.3	1899	Cambridge, Md.
68	222347	MDRL	Sc. b.	Eastern.....	2,198	2,134	267.3	46.0	23.6	1922	Mariners Harbor, N.Y.
69	228735		Sch.	Eastern Star.....	121	121	101.2	25.3	10.4	1909	Lunenburg, N. S.
70	206366	KWQM	Sc. b.	Easton.....	830	723	180.2	36.0	14.7	1908	Noank, Conn.

1 Formerly sch. Blastind.
 2 Formerly sc. b. Atlas.
 3 Formerly sch. Brashear.
 4 Formerly sc. b. Lone Star.

5 Formerly sch. Ivy Blades.
 6 Formerly sc. b. Carrington.
 7 Formerly sch. Elijah S. Adkins.

Line No.	Service	Crew	Name of owner	Home port	Address of owner
1	Oys.	2	James E. Clark.....	Washington, N. C.....	Ponser, N. C.
2	Frt.	4	Harry W. Parks.....	Crisfield, Md.....	Fairmount, Md.
3	Frt.	1	Walter Weber.....	Cambridge, Md.....	Fairbank, Md.
4	Frt.	3	L. W. Courtney.....	Reedville, Va.....	Mundy Point, Va.
5	Frt.	9	Sanders & Kirchmann.....	San Francisco, Calif.....	American National Bank Building.
6	Frt.	11	Lewers & Cooke (Hawaii).....	Honolulu, Hawaii.....	108 South King Street.
7	Frt.	3	Mrs. Fannie Kennedy.....	Gulfport, Miss.....	Biloxi, Miss.
8	Frt.	3	Boso Baricov.....	do.....	do.
9	Tnk.	10	Gulf Refining Co. (Tex.).....	Port Arthur, Tex.....	West Port Arthur, Tex.
10	Frt.	5	Reading Co. (Pa.).....	Philadelphia, Pa.....	Reading Terminal.
11	Tnk.	10	Westwego Petroleum Barge Line (La.).....	New Orleans, La.....	Union Indemnity Building.
12	Frt.	13	Hind Rolph Investment Co. (Calif.).....	San Francisco, Calif.....	230 California Street.
13	Frt.	10	Pringle Barge Line Co. (Ohio).....	Cleveland, Ohio.....	Rockefeller Building.
14	Frt.	7	Copperfield Shipping Co. (Ala.).....	Mobile, Ala.....	Ashland Plaza.
15	Frt.	4	B. Wm. Bramble.....	Baltimore, Md.....	2916 East Baltimore Street.
16	Frt.	5	J. B. Bradshaw.....	Cambridge, Md.....	Fairbank, Md.
17	Frt.	8	Detroit Sulphite Transportation Co. (Mich.).....	Detroit, Mich.....	Jefferson Avenue.
18	Frt.	4	Warren J. Ramey.....	Reedville, Va.....	Lodge, Va.
19	Frt.	10	Crowell & Thurlow (Me.).....	Boston, Mass.....	131 State Street.
20	Frt.	5	Reading Co. (Pa.).....	Philadelphia, Pa.....	Reading Terminal.
21	Frt.	5	Southern Transportation Co. (N. J.).....	do.....	Commercial Trust Building.
22	Frt.	3	William P. Ward.....	Crisfield, Md.....	406 Main Street, Salisbury, Md.
23	Fsh.	3	Biloxi Fishermen's Packing Co. (Miss.).....	Gulfport, Miss.....	Biloxi, Miss.
24	Oys.	3	Denwood W. White.....	Crisfield, Md.....	Wenona, Md.
25	Oys.	2	Addison R. Larrimore, Jr.....	Cambridge, Md.....	Avalon, Md.
26	Oys.	2	James W. Hamilton.....	Beaufort, N. C.....	Sea Level, N. C.
27	Tnk.	9	Westwego Petroleum Barge Line (La.).....	New Orleans, La.....	Union Indemnity Building.
28	Frt.	2	George Ayres.....	Baltimore, Md.....	Rock Hall, Md.
29	Oys.	5	Daniel H. Errickson.....	Philadelphia, Pa.....	Leesburg, N. J.
30	Frt.	4	Glady's Holliday.....	Cambridge, Md.....	Wingate, Md.
31	Frt.	3	Emory Sexton.....	New York, N. Y.....	35 South William Street.
32	Oys.	3	William A. Veal.....	Philadelphia, Pa.....	Dividing Creek, N. J.
33	Oys.	6	David T. Robbins.....	do.....	Port Norris, N. J.
34	Frt.	3	P. Dougherty Co. (Md.).....	Baltimore, Md.....	Hearst Tower Building.
35	Frt.	3	Jose Fuertes.....	San Juan, P. R.....	Culebra Island, P. R.
36	Oys.	4	Walter W. Duncan.....	Crisfield, Md.....	Oxford, Md.
37	Frt.	4	Denwood W. White.....	do.....	Wenona, Md.
38	Frt.	5	Derwent Transportation Co. (Del.).....	Mobile, Ala.....	Olio and Magnolia Streets.
39	Frt.	4	Durham Navigation Corporation (Del.).....	New York, N. Y.....	50 Fifth Avenue.
40	Frt.	1	Henry P. Parks.....	Cape Charles, Va.....	Tangier, Va.
41	Oys.	3	John S. Price.....	Crisfield, Md.....	Chance, Md.
42	Tnk.	5	General Petroleum Corporation (Del.).....	Seattle, Wash.....	1325 Dexter Horton Building.
43	Frt.	2	Julio Morfi.....	San Juan, P. R.....	Playa de Fajardo, P. R.
44	Frt.	3	John A. Merritt & Co.....	Pensacola, Fla.....	804 Palafox Street.
45	Fsh.	2	Edward O. Brigham.....	Gloucester, Mass.....	7 Wiley Street.
46	Frt.	2	Chatham Oyster Co. (Ga.).....	Beaufort, S. C.....	Box 219.
47	Frt.	5	Silas Rodney Webster.....	Baltimore, Md.....	2208 Boston Street.
48	Frt.	12	Horace Turner.....	Mobile, Ala.....	Turner Terminals.
49	Oys.	4	Annie M. Lattimer.....	Crisfield, Md.....	Fairmount, Md.
50	Frt.	8	W. B. Vane.....	Baltimore, Md.....	604 East Pratt Street.
51	Oys.	6	Hocca O. Webster.....	Crisfield, Md.....	Deal Island, Md.
52	Frt.	3	Miguel Carlo.....	San Juan, P. R.....	Cabo Rojo, P. R.
53	Frt.	8	Davison Chemical Co. (Md.).....	Baltimore, Md.....	Garrett Building.
54	Frt.	3	Thomas J. Howard.....	New York, N. Y.....	1 Broadway.
55	Frt.	26	James Botts.....	do.....	15 Moore Street.
56	Frt.	8	Durham Navigation Corporation (Del.).....	do.....	501 Fifth Avenue.
57	Frt.	9	Bermuder Co. (N. J.).....	Philadelphia, Pa.....	1600 Arch Street.
58	Frt.	1	Durham Navigation Corporation (Del.).....	New York, N. Y.....	501 Fifth Avenue.
59	Oys.	4	Jefferson L. Dix.....	Crisfield, Md.....	Tylerton, Md.
60	Frt.	2	John P. Kaplaak.....	Cambridge, Md.....	Fairbank, Md.
61	Frt.	4	Leslie A. Blackman.....	Philadelphia, Pa.....	Port Norris, N. J.
62	Frt.	2	George F. Ward.....	Annapolis, Md.....	Olivet, Md.
63	Pas.	4	Allan Smith.....	St. Thomas, Virgin Islands.	St. John, Virgin Islands.
64	Frt.	1	O. W. Martin.....	Beaufort, S. C.....	Bluffton, S. C.
65	Oys.	1	Alfred Andrew Hassler.....	Crisfield, Md.....	General delivery.
66	Frt.	4	Thomas J. Howard.....	New York, N. Y.....	1 Broadway.
67	Oys.	3	Magnolia Cannon.....	Cambridge, Md.....	412 Academy Street.
68	Frt.	4	Eastern Transportation Co. (Del.).....	Wilmington, Del.....	Ford Building.
69	Frt.	4	Ernest A. Ollivierre.....	New York, N. Y.....	1903 Amsterdam Avenue.
70	Frt.	3	Lehigh Coal & Navigation Co. (Pa.).....	New York, N. Y.....	143 Liberty Street.

¹ Formerly s brg. 137.

² Formerly s sch. b. Jeanie.

³ Formerly sch. Admiral.

⁴ Formerly Norwegian schooner barge Derwent.

¹⁰ Formerly British shp. Gainsborough.

¹¹ Formerly Norwegian bk. Doon.

¹² Formerly British ship Dunsyre.

¹³ Formerly British schooner Carrie L. Hirtle.

Line No.	Official No.	Signal letters	Rig	Name of vessel	Tonnage		Register dimensions			When built	Where built
					Gross	Net	Length	Breadth	Depth		
					Feet			Feet			
1	200231		Slp.	Eben.....	27	21	54.3	18.7	5.2	1911	Ortola, Md.
2	220444	MGKW	Sc. b.	Economy.....	1,401	1,347	231.9	35.2	20.5	1903	Sandefjord, Norway..
3	137022		Slp.	Eddie Collier.....	9	9	46.4	15.2	3.6	1902	Deal Island, Md.
4	208571		Slp.	Edith O.....	6	6	30.6	13.5	2.8	1906	Deepcreek, Va.
5	136535		Slp.	Edith Creighton.....	6	6	30.0	13.7	2.8	1897	Fishing Creek, Md.
6	216713		Sch.	Edith Holley.....	31	19	57.8	19.3	4.4	1918	Biloxi, Miss.
7	136497		Sch.	Edith Marcy.....	27	26	60.0	19.0	5.7	1895	Solomons Island, Md.
8	136922		Sch.	Edith F. Todd.....	20	19	63.4	18.2	4.6	1901	Ortola, Md.
9	136051		Slp.	Edith L. Leonard.....	10	9	42.5	14.8	3.3	1899	Cambridge, Md.
10	200453		Sch.	Edna D.....	20	12	57.0	17.4	3.5	1903	Biloxi, Miss.
11	136055		Sch.	Edna and Nellie.....	13	12	51.0	14.8	3.7	1899	Pocomoke City, Md.
12	237345		Sch.	Edna Berry.....	62	62	78.6	21.7	6.1	1925	Leesburg, N. J.
13	230038	MCGH	Sch.	Edna Hoyt.....	1,512	1,384	224.0	41.1	20.8	1920	Thomaston, Me.
14	215658		Sch.	Edna May.....	31	19	56.3	19.4	4.2	1917	Biloxi, Miss.
15	136583		Sch.	Edna Watts.....	20	20	43.1	16.2	5.3	1898	Port Blakeley, Wash.
16	135766		Sch.	Edna E. Brown.....	17	17	39.2	15.9	4.6	1884	Bayport, N. Y.
17	136065		Sch.	Edna E. Lockwood.....	10	9	53.6	15.3	2.7	1899	Tilghmans Island, Md.
18	201403		Slp.	Edna G. Crosswell.....	6	5	37.5	13.4	3.2	1904	Ortola, Md.
19	161715	KLRT	Sch.	Edna Bright Hough.....	204	194	108.0	29.4	9.1	1893	Cambridge, Md.
20	135042	JPTV	Bkn.	Edward May.....	865	815	165.3	35.5	21.3	1874	Boston, Mass.
21	135730		Sch.	Edward Trevooy.....	93	66	81.4	22.8	7.8	1883	Boothbay, Me.
22	135629		Sch.	Edward L. Martin.....	84	80	87.2	23.6	6.8	1882	Sussex County, Del.
23	137061	KSHN	Sch.	Edward R. Baird, jr.....	270	238	132.0	28.3	9.8	1903	Bethel, Del.
24	200252	LOFJ	Sch.	Edward R. Smith.....	555	492	158.2	34.5	14.1	1911	Phippsburg, Me.
25	136892		Sch.	Edward V. Hendrixson.....	95	82	80.0	26.0	5.3	1901	Millford, Del.
26	136784	KPRT	Sch.	Edwin and Maud.....	208	178	126.5	23.8	8.6	1900	Bethel, Del.
27	136525		Slp.	Elie B.....	7	7	40.3	13.5	3.4	1900	Ortola, Md.
28	135524		Sch.	Elie A. Chase.....	22	21	53.5	18.2	4.8	1891	Pocomoke City, Md.
29	200488		Sch.	Elbert D.....	23	14	57.0	17.4	3.9	1903	Biloxi, Miss.
30	203606		Slp.	Eldora.....	8	7	42.3	14.4	2.9	1906	Deepcreek, Va.
31	135945		Sch.	Elisha.....	10	5	58.0	16.0	2.9	1887	Tilghmans Island, Md.
32	135452		Sch.	Elizabeth Ann.....	68	65	80.2	23.8	6.4	1880	Barren Creek Springs, Md.
33	210706		Sch.	Elizabeth Carter.....	35	32	63.0	18.1	5.1	1912	Alexandria, Va.
34	135635		Sch.	Ella Agnes.....	10	9	46.7	14.5	2.8	1882	Cambridge, Md.
35	135632	JWQP	Sch.	Ella Clifton.....	108	92	80.0	23.9	7.3	1872	St. John, New Brunswick.
36	8725		Sch.	Ella Eudora.....	31	29	52.2	19.0	4.9	1871	Mount Desert, Me.
37	135998		Sch.	Ella Horton.....	6	6	42.4	10.0	3.5	1888	Morehead City, N. C.
38	135887		Sch.	Ella K.....	31	21	56.6	20.8	4.4	1886	Jordan River, Miss.
39	136150		Sch.	Ella Larmore.....	10	9	48.5	15.2	3.3	1890	Cambridge, Md.
40	136920		Slp.	Ella Wilson.....	7	7	41.0	14.1	3.8	1901	Ortola, Md.
41	90914		Sch.	Ella B. Adams.....	34	16	52.0	17.8	4.9	1876	Dorchester, N. J.
42	136851		Sch.	Ella F. Cripps.....	47	47	69.2	21.9	5.8	1900	St. Michaels, Md.
43	136307		Sch.	Ella G. Pride.....	29	27	67.5	20.7	4.8	1892	Pocomoke City, Md.
44	135183		Sch.	Ella and Carrie.....	51	37	69.0	22.8	5.5	1875	Dorchester County, Md.
45	216015	LJRT	Sc. b.	Ella Pierce Thurlow.....	1,509	1,426	221.2	42.0	22.3	1918	Rockland, Me.
46	135268		Sch.	Ellen and Alice.....	38	36	63.0	20.0	5.8	1877	Gloucester Co., Va.
47	201394	KTJM	Sch.	Ellen Little.....	999	807	188.2	39.2	11.7	1904	Rockland, Me.
48	220222		Sc. b.	Ellora.....	1,751	1,697	282.8	36.2	25.6	1879	Glasgow, Scotland.
49	219194		Slp.	Elmer.....	8	6	40.3	13.0	2.9	1903	Hunting Creek, Va.
50	137041		Slp.	Elmer O.....	6	6	35.0	12.2	2.8	1902	Oxford, Md.
51	220932		Slp.	Elmer W. Sommers.....	25	18	48.3	16.9	5.2	1920	Honga, Md.
52	209213		Slp.	Eloise.....	24	20	54.0	18.8	4.9	1911	Ortola, Md.
53	207475	LBMS	Sch.	Elsie.....	135	90	106.5	25.0	11.5	1910	Essex, Mass.
54	207848		Slp.	Elsie May.....	6	6	35.8	12.6	3.0	1210	Ortola, Md.
55	136599		Sch.	Elsie M. Reichert.....	18	9	45.2	17.1	4.7	1898	Bridgeton, N. J.
56	136930		Slp.	Elsworth.....	8	8	39.9	14.3	3.1	1901	Hudson, Md.
57	203684		Slp.	Elvira O.....	7	7	41.3	14.1	3.0	1906	Deep Creek, Va.
58	135051	JQOP	Sch.	Elwood.....	116	97	104.0	26.6	7.0	1874	Dorchester Co., Md.
59	137051		Sch.	Emilia Enos.....	97	66	89.0	23.9	9.5	1902	Essex, Mass.
60	137038	KSOT	Sc. b.	Emilie.....	1,069	939	216.5	35.2	18.3	1902	Bath, Me.
61	135488	JTWQ	Bk.	Emily F. Whitney.....	1,317	1,207	193.5	37.8	23.5	1890	Boston, Mass.
62	8734		Sch.	Emma.....	54	46	63.5	23.7	5.4	1871	Stockton, Me.
63	135464		Sch.	Emma Langhammer.....	23	20	57.6	18.2	5.4	1880	Dorchester Co., Md.
64	136925		Slp.	Emma May.....	7	7	41.8	14.1	3.6	1901	Ortola, Md.
65	135247		Sch.	Emma Temple.....	48	45	69.7	21.4	5.3	1876	Queen Anne Co., Md.
66	136926		Sch.	Emma A. Faulkner.....	52	52	71.4	23.1	6.2	1901	Tilghmans Island, Md.
67	136374		Sch.	Emma P. Clemons.....	11	10	37.5	14.0	3.4	1892	Biloxi, Miss.
68	135741		Sch.	Emma V. Wills.....	45	43	64.9	23.1	6.3	1883	St. Michaels, Md.
69	226745		Slp.	Energy.....	15	14	39.2	13.6	5.4	1927	St. Thomas, Virgin Islands.
70	136991	KNPH	Sc. b.	Enterprise.....	901	828	194.0	35.0	17.6	1898	Noank, Conn.
71	206146		Sch.	Enterprise.....	57	42	70.5	21.5	6.8	1909	Deer Isle, Me.
72	136030		Sch.	Ephraim Mulford.....	33	20	60.0	19.3	5.3	1880	Bridgeton, N. J.

¹ Formerly Mexican st. s. Oaxaca.

² Formerly sch. Venus.

³ Formerly British ship. Ella Clifton.

⁴ Formerly sch. Marcus L. Godfrey.

⁵ Formerly British st. s. Ellora.

Line No.	Service	Crew	Name of owner	Home port	Address of owner
1	Oys.	6	H. C. Webster	Crisfield, Md.	Deal Island, Md.
2	Frts.	5	New Orleans Coal & Bisco Towboat Co. (Del.)	New Orleans, La.	United Fruit Building.
3	Oys.	4	William T. Ross	Washington, N. C.	South Creek, N. C.
4	Oys.	1	Andrew S. Parks	Cape Charles, Va.	Tangier, Va.
5	Frts.	4	Peter H. Todd	Cambridge, Md.	Race Street.
6	Oys.	5	C. B. Foster Packing Co. (La.)	New Orleans, La.	1009 Maison Blanche Building.
7	Frts.	2	John Bryant	Washington, D. C.	635 G. Street SW.
8	Frts.	8	John R. Bosman	Crisfield, Md.	Oriole, Md.
9	Oys.	4	Robert R. Mills	Cambridge, Md.	8 Willis Street.
10	Fsh.	4	Dunbar-Dukate Co. (La.)	New Orleans, La.	New Orleans Bank Building.
11	Frts.	2	John Thompson	Annapolis, Md.	Ridge, Md.
12	Oys.	10	Stultz Berry	Philadelphia, Pa.	Port Norris, N. J.
13	Frts.	9	Superior Trading & Transportation Co. (Mass.)	Boston, Mass.	141 Milk Street.
14	Oys.	5	C. B. Foster Packing Co. (La.)	New Orleans, La.	1009 Maison Blanche Building.
15	Fsh.	1	N. H. Johnson	Juneau, Alaska	Unga, Alaska.
16	Frts.	1	Samuel Collins	Hartford, Conn.	Essex, Mass.
17	Frts.	2	J. Hillery Wingate	Cambridge, Md.	Hills Point, Md.
18	Oys.	4	Wilford B. Fairbank	do	Fairbank, Md.
19	Frts.	6	W. E. Skinker	Reedville, Va.	Moss Neck, Va.
20	Frts.	13	Rolph Navigation & Coal Co. (Calif.)	San Francisco, Calif.	60 California Street.
21	Frts.	4	Clarendon H. McMaster	Boston, Mass.	1908 Hyde Park Avenue.
22	Frts.	9	J. Blair Spencer	Reedville, Va.	Zanoni, Va.
23	Frts.	6	Albert F. Paul	Baltimore, Md.	208 Stewart Building.
24	Frts.	6	A. L. McLean	New York, N. Y.	35 South William Street.
25	Frts.	3	L. B. Towers	Baltimore, Md.	Denton, Md.
26	Frts.	4	Albert F. Paul	do	Stewart Building.
27	Oys.	3	J. Asbury Jones	Crisfield, Md.	Crocheron, Md.
28	Frts.	2	Benjamin F. Sewell	Baltimore, Md.	Rock Hall, Md.
29	Frts.	4	Dunbar-Dukate Co. (La.)	New Orleans, La.	New Orleans Bank Building.
30	Oys.	4	Daniel T. Somers	Crisfield, Md.	Ewell, Md.
31	Frts.	2	Gorman Cummings	Cambridge, Md.	Fairbank, Md.
32	Frts.	4	W. H. Douglas	Reedville, Va.	Kinsale, Va.
33	Frts.	3	Mary A. Carter, Estate of	Washington, D. C.	1314 B Street SW.
34	Oys.	5	Calvin Stewart	Cambridge, Md.	Springdale Avenue.
35	Frts.	2	Fred P. Hutchings	Belfast, Me.	Oriand, Me.
36	Frts.	1	Willmont Hardy	do	Little Deer Isle, Me.
37	Frts.	1	J. G. Hopkins	Washington, N. C.	South Creek, N. C.
38	Frts.	2	Stanford McKan	Gulfport, Miss.	Pearlington, Miss.
39	Frts.	5	Albert C. Vickers	Cambridge, Md.	111 Choptank Avenue.
40	Oys.	4	Louis B. Causey	Crisfield, Md.	Route 2.
41	Oys.	5	J. Wesley Adams	Philadelphia, Pa.	Port Norris, N. J.
42	Frts.	4	T. Preston Webster	Baltimore, Md.	2235 Boston Street.
43	Frts.	3	H. A. Norton	Reedville, Va.	Deltaville, Va.
44	Frts.	3	William B. Vane	Cambridge, Md.	604 East Pratt Street, Baltimore, Md.
45	Frts.	11	William M. Martino	New York, N. Y.	35 South William Street.
46	Oys.	7	Herbert R. Sockwell	Philadelphia, Pa.	Port Norris, N. J.
47	Frts.	9	Boston Maritime Corporation (Me.)	Boston, Mass.	131 State Street.
48	Tnk.	13	Alonzo Smith	Houston, Tex.	2007 Waugh Drive.
49	Frts.	2	John Thompson	Annapolis, Md.	Ridge, Md.
50	Frts.	5	John R. Wilson	Cambridge, Md.	215 High Street.
51	Oys.	4	Roland Styron	Washington, N. C.	Hoboken, N. C.
52	Msc.	4	Wm. L. Jones	Crisfield, Md.	Chance, Md.
53	Cod	3	Pioneer Vessels Corporation (Mass.)	Gloucester, Mass.	401 Main Street.
54	Oys.	8	J. T. Fields	Crisfield, Md.	Salisbury, Md.
55	Oys.	6	Frank W. Johnson	Philadelphia, Pa.	Cedarville, N. J.
56	Frts.	5	George H. Pritchett	Cambridge, Md.	Lakesville, Md.
57	Oys.	3	Charles R. Middleton	Crisfield, Md.	Ewell, Md.
58	Frts.	3	Albert F. Paul	Baltimore, Md.	Stewart Building.
59	Fsh.	10	E. E. Saunders & Co. (Fla.)	Pensacola, Fla.	Palafox Street Wharf.
60	Frts.	4	Maine Coast Pulpwood Co. (Me.)	Bangor, Me.	do
61	Frts.	13	Earle Derby	San Francisco, Calif.	225 Bush Street.
62	Frts.	2	Charles S. Robertson	Rockland, Me.	Vinal Haven, Me.
63	Frts.	8	T. Preston Webster	Baltimore, Md.	2235 Boston Street.
64	Oys.	5	Reese N. Harrison	Cambridge, Md.	Avalon, Md.
65	Frts.	6	Samuel E. Shores	Crisfield, Md.	Chance, Md.
66	Frts.	8	Calvin S. Leonard	Cambridge, Md.	Choptank Avenue.
67	Frts.	3	Wm. P. Kennedy	Gulfport, Miss.	Blount, Miss.
68	Frts.	3	Henry Wehrheim	Annapolis, Md.	Compton, Md.
69	Pas.	4	Jens George	St. Thomas, V. I.	No. 7 Bred Gade.
70	Frts.	4	Thomas J. Howard	New York, N. Y.	1 Broadway.
72	Frts.	2	Albert M. Shepard	Belfast, Me.	Deer Isle, Me.
73	Oys.	4	Lucius E. Peterson	Philadelphia, Pa.	Port Norris, N. J.

^a Formerly schooner Elsie.
^b British schooner Elise.
^c Formerly sch. Eddie.

^a Formerly bk. Emily F. Whitney.
^b British shp. Emily F. Whitney.

Line No.	Official No.	Signal letters	Rig	Name of vessel	Tonnage		Register dimensions			When built	Where built
					Gross	Net	Length	Breadth	Depth		
					Feet			Feet			
1	136014		Slp.	Ernie	6	6	37.2	14.5	3.0	1901	Cambridge, Md.
2	136275		Sch.	Ervin J. Luce	127	121	91.0	27.4	8.4	1892	New London, Conn.
3	135572		Sc. b.	Escort No. 2	230	230	92.0	24.2	13.0	1883	Coco Bay, Oreg.
4	226268		Slp.	Espada	14	14	38.6	14.1	5.3	1927	Culebra Island, P. R.
5	136528		Sch.	Esperanza	8	7	26.0	12.5	2.8	1896	Tampa, Fla.
6	135053		Sch.	Estalla	40	38	59.0	21.4	5.5	1874	Absecon, N. J.
7	929777	KPJK	Sch.	Estelle Krieger	1,172	1,047	184.8	40.3	18.8	1899	Thomaston, Me.
8	221848		Slp.	Esther	8	7	36.3	13.3	3.0	1921	Beaufort, S. C.
9	218206	LRKD	Sch.	Esther K	1,001	905	186.5	38.0	18.7	1919	Dennysville, Me.
10	212682		Slp.	Esther W	30	26	55.6	20.1	5.6	1914	Orlolo, Md.
11	203515		Slp.	Esther Hur	10	8	48.5	15.8	3.3	1906	Champ, Md.
12	228277		Sch.	Esther Peterson	68	68	77.5	22.0	7.2	1929	Greenwich, N. J.
13	228278		Sch.	Ethalinda Blackman	97	97	91.8	24.7	8.3	1929	Dorchester, N. J.
14	126328		Slp.	Ethel	7	7	33.5	13.4	3.6	1891	Pocomoke City, Md.
15	225114		Slp.	Ethel & Lydia	16	12	40.8	14.9	4.4	1925	Onancock, Va.
16	203692		Slp.	Ethel Lewis	8	6	42.5	14.0	3.0	1906	Chesconnessee, Va.
17	201810		Sch.	Ethel Vall	18	12	54.0	16.3	4.6	1905	Solomons, Md.
18	136943		Slp.	Ethelyn Dryden	9	9	45.0	15.5	3.9	1901	Pocomoke City, Md.
19	135144		Sch.	Etta	31	30	62.0	20.5	4.6	1885	St. Michaels, Md.
20	136632		Slp.	Etta and Aclie	5	5	37.8	13.6	3.0	1897	Wingate, Md.
21	200104		Slp.	Eula O	8	6	35.2	13.5	3.4	1906	Wyeoking, N. C.
22	8687		Slp.	Eureka	18	17	47.3	17.5	4.0	1870	Sayville, N. Y.
23	136157		Sch.	Eureka	19	11	47.7	17.7	3.8	1899	Biloxi, Miss.
24	136840		Sch.	Eva	7	7	39.1	12.9	3.1	1890	Cambridge, Md.
25	136579		Sch.	Eva A. Roberts	6	5	39.9	12.2	2.7	1896	Blahops Head, Md.
26	135473	JVOD	Sch.	Eva D. Rose	104	99	89.3	23.6	7.3	1890	Mauricetown, N. J.
27	136016		Sch.	Eva S. Cullison	48	35	70.5	21.0	6.2	1893	Baltimore, Md.
28	201584		Sch.	Everett	8	8	34.5	15.5	6.0	1904	Tilton, S. C.
29	136654		Slp.	Everett A. Conary	5	5	28.0	9.5	5.0	1894	Friendship, Me.
30	136615		Slp.	Ewing Bradshaw	7	7	38.0	13.0	3.2	1897	Crisfield, Md.
31	204564		Slp.	F. C. Lewis, jr	6	6	39.0	14.6	3.0	1907	Hopkins, Va.
32	120503	JWLK	Sch.	F. C. Pendleton	408	340	145.7	33.2	12.3	1892	Bangor, Me.
33	120226		Sch.	F. C. Todd	21	19	54.0	19.0	4.6	1876	Pocomoke City, Md.
34	121209		Slp.	F. F. Carpenter	9	9	46.0	15.9	3.9	1901	Deal Island, Md.
35	217608		Sch.	Fajardina	24	24	49.3	16.6	6.3	1919	Mayaguez, P. R.
36	211514		Sc. b.	Fannie	22	19	58.0	16.0	3.1	1900	Georgetown, D. C.
37	120565		Sch.	Fannie Inaley	59	56	78.0	23.2	6.0	1883	Church Creek, Md.
38	201328		Slp.	Fannie L. Daugherty	8	8	41.3	15.0	3.6	1904	Crisfield, Md.
39	121030		Sch.	Fannie T. Harrington	10	7	47.8	13.4	3.4	1898	Taylor's Island, Md.
40	121271		Sch.	Fannie Belle Atwood	128	84	99.6	24.3	11.6	1903	Essex, Mass.
41	120608	JWMR	Sch.	Fanny Dutard	265	252	126.5	31.0	10.8	1882	San Francisco, Calif.
42	203549		Slp.	Fay	7	6	42.0	14.0	3.0	1906	Deepcreek, Va.
43	227076		Slp.	Fernot Jacob	12	12	42.0	12.4	4.6	1928	New York, N. Y.
44	9769		Sch.	Federal Hill	72	68	84.1	23.4	6.5	1856	Baltimore, Md.
45	225444		Sch.	Fern Wood	140	140	105.1	28.5	10.4	1912	Lunenburg, N. S.
46	216379		Sch.	Fey Esperanza	10	10	39.0	13.7	4.9	1918	Rincon, P. R.
47	121251		Sch.	Fish Hawk	91	60	86.2	24.4	10.2	1902	Quincy, Mass.
48	215917	LJNV	Sch.	Flechas	482	399	156.0	35.6	12.7	1918	Pascagoula, Miss.
49	9807		Slp.	Flirt	10	5	37.0	12.1	3.6	1866	Crisfield, Md.
50	201273		Slp.	Flora B	7	6	39.5	13.2	3.0	1904	Fairmount, Md.
51	120420		Slp.	Flora Elsie	25	26	65.2	19.8	5.4	1890	Lilip, N. Y.
52	208064		Slp.	Flora A. Price	23	18	56.2	18.4	4.8	1910	Champ, Md.
53	21836		Sch.	Florence	45	43	71.0	21.6	5.1	1867	Somerset Co., Md.
54	121144		Sch.	Florence	44	33	73.0	21.2	6.0	1900	Solomons, Md.
55	212745		Slp.	Florence	8	7	37.2	14.1	3.2	1914	Fishing Creek, Md.
56	120604	KHMD	Sch.	Florence A	154	126	96.5	27.4	7.2	1890	Cherryfield, Me.
57	224233		Slp.	Florence Louise	40	33	58.1	19.6	5.5	1924	Crisfield, Md.
58	120803		Sch.	Florence Northam	26	24	65.0	17.0	5.0	1890	Solomons Island, Md.
59	219131	LTKF	Bkn.	Forest Pride	1,600	1,424	241.5	44.0	19.2	1919	Aberdeen, Wash.
60	121165	KQMG	Sch.	Forester	663	598	184.0	38.6	13.6	1900	Alameda, Calif.
61	220724	MBRN	Sch.	Fort Laramie	2,240	2,140	266.5	48.0	24.1	1919	North Bend, Oreg.
62	204270		Slp.	Frances Y	9	6	29.6	14.7	3.8	1907	Thunderbolt, Ga.
63	215905	LJNM	Sch.	Francis J. McDonald	1,059	935	201.9	37.1	15.8	1917	Noank, Conn.
64	120556		Sch.	Frank Bateman	48	45	71.2	21.0	5.3	1883	Oxford, Md.
65	208707	KWRG	Sch.	Frank Brainard	254	198	123.4	30.9	8.7	1908	Rockland, Me.
66	214999	LOWB	Sch.	Frank A. Moroy	574	481	163.0	35.4	14.7	1917	do.
67	121075	KNLG	Sc. b.	Franklin	910	842	194.0	34.8	17.6	1898	Noank, Conn.
68	121202		Slp.	Franklin	7	7	38.7	13.4	2.7	1901	Hudson, Md.
69	121208		Slp.	Freddie	7	7	35.6	13.1	2.8	1901	do.
70	121029		Slp.	Freddie L. Bennett	8	8	42.6	14.5	3.2	1899	Inverness, Md.
71	221596	MDOQ	Sc. b.	Frederick	2,501	2,198	267.3	46.0	23.6	1921	South Portland, Me.
72	216648	LMON	Sch.	Frederick J. Lovatt	510	445	149.3	34.2	14.4	1918	Boothbay Harbor, Me.
73	120658		Sch.	Freeman	13	7	39.0	14.6	4.5	1896	Smiths Landing, N. J.
74	217683	LQFE	Sch.	Freeman	1,070	959	192.4	39.0	19.4	1919	Rockland, Me.

1 Formerly sch. Mary T. Quinby.

2 Formerly British sch. Marion Adams.

Sailing Vessels

577

Line No.	Service	Crew	Name of owner	Home port	Address of owner
1	Oys.	3	Albert G. Phillips	Crisfield, Md.	Fishing Creek, Md.
2	Frt.	2	Mrs. J. B. Hawks	Gloucester, Mass.	Wingerbasak.
3	Frt.	3	Hood Bay Canning Co. (Wash.)	Juneau, Alaska	Killisnoo, Alaska.
4	Frt.	3	Pilar Gonzales	San Juan, P. R.	Culebra Island, P. R.
5	Frt.	2	John C. Chord	St. Augustine, Fla.	New Smyrna, Fla.
6	Frt.	3	Lewis J. Fisher	Cambridge, Md.	Vienna, Md.
7	Frt.	9	Boston Ship Brokerage Co. (Mass.)	Boston, Mass.	84 State Street.
8	Frt.	2	Chatham Oyster Co. (Ga.)	Beaufort, S. C.	Box 319.
9	Frt.	7	J. M. Scott	Mobile, Ala.	209 South Monterey Street.
10	Oys.	6	Hosea C. Webster	Crisfield, Md.	Deal Island, Md.
11	Oys.	5	Benjamin F. Evans	do.	Rhodes Point, Md.
12	Oys.	8	Christian J. Peterson	Philadelphia, Pa.	301 Broad Street, Bridgeton, N. J.
13	Oys.	9	S. S. Blackman	do.	Port Norris, N. J.
14	Oys.	4	A. J. Thompson	Reedville, Va.	Hague, Va.
15	Oys.	2	B. J. Mercer	Washington, N. C.	Lowland, N. C.
16	Oys.	4	P. W. Todd	Crisfield, Md.	Crocheron, Md.
17	Frt.	2	George W. Chesser	Annapolis, Md.	St. George Island, Md.
18	Oys.	4	Edward Adams	Crisfield, Md.	44 Maple Avenue.
19	Oys.	5	Benjamin D. Trout	Philadelphia, Pa.	Hatsellville, N. J.
20	Oys.	3	Roland Somers	Cambridge, Md.	Fairbank, Md.
21	Oys.	1	Latbel Leary	Washington, N. C.	Hoboken, N. C.
22	Frt.	4	A. Burrell	Reedville, Va.	Urbana, Va.
23	Frt.	3	Francis Cousin	New Orleans, La.	Lacombe, La.
24	Frt.	5	Charles A. La Compte	Cambridge, Md.	15 Cedar Street.
25	Oys.	4	Shriver McGlaughlin	Crisfield, Md.	Crocheron, Md.
26	Frt.	4	Lottie V. Wathen	Baltimore, Md.	Foot Andre Street.
27	Frt.	2	Arthur Hinson	Philadelphia, Pa.	Mauricetown, N. J.
28	Frt.	2	Richard Middleton	Beaufort, S. C.	Frogmore, S. C.
29	Frt.	1	Rodney W. Smith	Bar Harbor, Me.	Brooklin, Me.
30	Frt.	2	J. E. Sparrow	Elizabeth City, N. C.	Belhaven, N. C.
31	Oys.	4	Chariton G. Evans	Crisfield, Md.	Ewell, Md.
32	Frt.	5	F. C. Fendleton	Belfast, Me.	Islesboro, Me.
33	Frt.	1	W. T. Windsor	Crisfield, Md.	Bishop Head, Md.
34	Oys.	5	William L. Jones	do.	Chance, Md.
35	Frt.	4	Americo Andriani	San Juan, P. R.	Fajardo, P. R.
36	Frt.	2	Henry Dixon	Alexandria, Va.	207 Gibbon Street.
37	Frt.	3	Levin R. Evans	Cambridge, Md.	121 West End Avenue.
38	Oys.	4	Walter G. Haynie	Crisfield, Md.	246 North Somerset Avenue.
39	Frt.	5	Glendy Larrimore	Cambridge, Md.	Tilghman, Md.
40	Frt.	12	Ernesto Montroud	New Bedford, Mass.	30 Spring Street.
41	Ood.	35	J. A. Matheson	Seattle, Wash.	Anacortes, Wash.
42	Oys.	2	R. H. Lupton	Washington, N. C.	Lowland, N. C.
43	Fsh.	3	Thaddeus Keith	Charleston, S. C.	257 Congress Street.
44	Frt.	4	William J. Stanford	Washington, D. C.	5-6 Municipal Wharf SW.
45	Fsh.	12	Warren Fish Co. (Fla.)	Pensacola, Fla.	Baylen Street Wharf.
46	Frt.	3	Carlos Valle	San Juan, P. R.	Cabo Rojo, P. R.
47	Fsh.	9	E. E. Saunders & Co. (Fla.)	Pensacola, Fla.	Palatof Street Wharf.
48	Frt.	6	M. M. Flechas	Gulfport, Miss.	Pascagoula, Miss.
49	Oys.	3	Fred Green	Philadelphia, Pa.	59 Garfield St., Millville, N. J.
50	Oys.	3	Isaac White	Crisfield, Md.	Wenona, Md.
51	Frt.	2	Mary E. Wessells	Washington, D. C.	608 E Street SE.
52	Oys.	5	Millard E. Price	Crisfield, Md.	Chance, Md.
53	Frt.	3	William D. Roe	Baltimore, Md.	St. Michaels, Md.
54	Frt.	4	David A. Messick, Jr.	Cambridge, Md.	304 Locust Street.
55	Oys.	4	William H. Johnson	do.	209 Byrn Street.
56	Frt.	4	Charles M. Struven	Baltimore, Md.	114 South Frederick Street.
57	Oys.	6	Robert L. Webster	Crisfield, Md.	Deal Island, Md.
58	Frt.	2	Charles O. Chesser	Annapolis, Md.	St. George Island, Md.
59	Frt.	15	Gray's Harbor Motorship Corporation (Wash.)	Seattle, Wash.	Securities Building.
60	Frt.	10	Banders & Kirchmann (Calif.)	San Francisco, Calif.	American National Bank Building.
61	Frt.	15	Charles Nelson Co. (Calif.)	do.	220 California Street.
62	Mso.	3	Sam Higgins	Beaufort, S. C.	Hittshead, S. C.
63	Frt.	9	McDonald Transportation Co. (Del.)	Wilmington, Del.	Philadelphia, Pa.
64	Oys.	6	John W. Sharp	Philadelphia, Pa.	Leesburg, N. J.
65	Frt.	4	Merritt T. Ober	Bar Harbor, Me.	North East Harbor, Me.
66	Frt.	7	Walker A. Bodden	Mobile, Ala.	122 Government Street.
67	Frt.	3	Thomas J. Howard	New York, N. Y.	1 Broadway.
68	Frt.	3	Joseph F. Bennett	Cambridge, Md.	Crocheron, Md.
69	Oys.	2	A. L. Daniels	Washington, N. C.	Roanokeville, N. C.
70	Oys.	4	Leander T. Morris	Crisfield, Md.	Bishop's Head, Md.
71	Frt.	6	P. Dougherty Co. (Md.)	Baltimore, Md.	Harps Tower Building.
72	Frt.	5	Julian C. Ryer	New York, N. Y.	427 Park Street.
73	Oys.	6	Warfield Jones	Philadelphia, Pa.	Bivalva, N. J.
74	Frt.	9	Lewis K. Thurlow	Boston, Mass.	121 State Street.

* Formerly sch. Remedy.

* Formerly sch. Ada Child.

Line No.	Official No.	Signal letters	Rig	Name of vessel	Tonnage		Register dimensions			When built	Where built
					Gross	Net	Length	Breadth	Depth		
					Feet			Feet			
1	207908		Slp.	Fulton T. Mister	30	14	52.8	18.1	4.5	1910	Deal Island, Md.
2	208816		Sch.	G. A. Anderson	7	7	43.5	14.8	2.9	1908	Bishops Head, Md.
3	85735		Sch.	G. A. Kirwan	44	43	68.3	21.8	6.4	1882	Madison, Md.
4	218185	LTNM	Sch.	G. A. Kohler	1,462	1,365	212.2	40.0	21.2	1919	Wilmington, Del.
5	206616		Slp.	G. G. Vetra	8	8	39.9	13.8	3.1	1908	Wenona, Md.
6	86131	KJDM	Sch.	Galilee	354	338	132.5	33.5	12.7	1891	Banica, Calif.
7	86576	KBBQ	Sch.	Gamble	726	626	123.7	38.0	13.8	1901	Port Blakely, Wash.
8	221583	MDOH	Sc. b.	Garrett	2,301	2,182	287.3	46.0	23.6	1921	Newington, N. H.
9	220816	MBVR	Sch.	Gaviota	287	268	127.6	31.1	11.7	1920	Catano, P. R.
10	218623		Sch.	General Pershing	46	40	70.0	22.7	5.8	1917	White Haven, Md.
11	85910		Sch.	Genesta	10	9	47.4	15.8	2.8	1885	Cambridge, Md.
12	208630		Slp.	Geneva May	15	11	49.8	15.6	3.9	1908	Wenona, Md.
13	85276		Sch.	Genos	730	694	188.9	34.1	13.2	1873	Cleveland, Ohio.
14	86400		Slp.	George	10	5	33.0	12.5	3.1	1897	New Haven, Conn.
15	218645		Sc. b.	George	14	11	50.9	13.0	2.4	1917	Alexandria, Va.
16	180859		Sch.	George Cross	67	64	79.5	25.5	6.0	1885	Athens, N. Y.
17	86508		Sch.	Geo. Slover	22	16	53.5	18.0	4.5	1900	Smyrna, N. C.
18	201214	KTGR	Sch.	George E. Klinck	560	460	152.6	36.4	12.6	1904	Wethic, Conn.
19	86363		Sc. b.	GEORGE H. CORLISS	2,886	2,718	352.0	44.2	22.8	1896	Chicago, Ill.
20	86314	KMGT	Sch.	George H. Bradford	142	135	90.4	27.4	8.0	1895	Essex, Mass.
21	86897		Sch.	George T. Duncan	10	9	56.3	18.2	3.8	1884	Mill Creek, Md.
22	214635		Sc. b.	Geo. T. Lock	788	788	180.0	39.0	12.9	1916	Westlake, La.
23	219609	LVJT	Bkn.	George U. Hind	1,391	1,294	231.4	43.5	18.6	1919	Rolph, Calif.
24	86330		Slp.	George W. Collier	9	9	45.5	15.2	3.5	1900	Deal Island, Md.
25	86679	KSMF	Sch.	George W. Elzey, jr.	606	611	183.7	37.2	13.0	1903	Bath, Me.
26	86110		Slp.	George W. Jackson	10	9	41.0	14.2	3.1	1890	Cambridge, Md.
27	216878	LMTH	Sch.	Georgette	806	757	187.8	36.1	16.1	1918	Portland, Oreg.
28	86396		Slp.	Georgia and Ines	6	6	36.0	13.4	2.9	1907	Fairmount, Md.
29	200402		Sch.	Georgia A. Gaskins	13	11	51.1	14.2	3.4	1903	Elizabeth City, N. C.
30	86208		Sch.	Gertie	10	9	37.0	13.2	4.0	1892	Handsboro, Miss.
31	86458		Slp.	Gertie E. Collier	7	7	35.0	13.5	3.0	1899	Deal Island, Md.
32	86284		Slp.	Gertrude	8	8	38.2	10.4	3.3	1894	Chincoteague, Va.
33	86474		Slp.	Gertrude Wands	8	8	42.6	14.3	3.4	1899	Inverness, Md.
34	86512		Slp.	Gladys	11	7	50.0	15.6	3.6	1900	Pocomoke City, Md.
35	86598		Slp.	Gladys	5	5	38.8	13.4	2.1	1901	Cambridge, Md.
36	200866		Slp.	Gladys	7	6	41.5	13.3	3.1	1903	Justisville, Va.
37	204297		Cat.	Gladys	6	5	23.9	11.6	4.0	1907	Osterville, Mass.
38	208030		Slp.	Gladys Marie	9	5	41.0	14.8	4.0	1910	Pocomoke City, Md.
39	224250		Slp.	Gladys Melba	15	10	43.4	15.6	3.7	1924	Crisfield, Md.
40	86886	KFOG	Sch.	Glendale	296	281	142.2	34.0	9.0	1888	Fairhaven, Calif.
41	215220	LHJM	Sc. b.	Glenside	974	900	196.3	34.6	18.3	1917	Baltimore, Md.
42	220168	MHPG	Sch.	Glory	285	243	120.5	28.6	12.0	1920	Marstal, Denmark
43	86452		Slp.	Gloucester	18	16	41.6	18.2	4.4	1898	Shipyard, Ga.
44	86471		Slp.	Gloucester	10	10	42.5	14.2	3.5	1896	Hudson, Md.
45	86175		Slp.	Gold Mine	11	8	39.4	13.9	3.6	1891	Atlantic, N. C.
46	218770	LFGV	Sbp.	GOLDEN GATE	2,332	2,161	293.3	42.8	24.5	1888	Whitehaven, England
47	86046	KGLO	Sch.	Golden Shore	609	626	185.1	38.5	14.2	1889	Port Blakely, Wash.
48	86449		Sch.	Goldie	36	28	64.5	18.0	4.5	1898	Scranton, Miss.
49	86370		Sch.	Goldie I. Lewis	7	5	41.0	13.5	3.1	1896	Applegarth, Md.
50	86194		Sch.	Gorman O	17	13	63.0	17.4	4.0	1892	Solomons Island, Md.
51	211242	LOWS	Sc. b.	GOTHAM 84	2,441	2,040	250.0	43.0	26.0	1913	Cleveland, Ohio.
52	211035	LDWC	Sc. b.	GOTHAM 84	2,441	2,042	250.0	43.0	26.0	1913	Lorain, Ohio
53	86242	KLPN	Sch.	Grace G. Bennett	210	199	135.5	23.9	7.8	1893	Bethel, Del.
54	86083		Slp.	Gracie	11	7	38.6	15.0	4.1	1889	Goshen, N. J.
55	86298		Sch.	Granplan	844	802	218.0	38.0	13.2	1894	West Bay City, Mich.
56	209184	LOFB	Sch.	Granville R. Bacon	385	339	133.6	31.6	11.8	1911	Bethel, Del.
57	10947		Sch.	Grape Shot	29	28	51.8	18.5	5.6	1856	Sayville, N. Y.
58	10866		Sch.	Gratitude	23	14	53.2	16.3	5.6	1855	Philadelphia, Pa.
59	205552	KWRB	Sc. b.	Greenwood	967	890	195.6	35.0	17.6	1908	Noank, Conn.
60	220781	MBRP	Sc. b.	Griffon	2,259	2,149	267.9	46.3	23.8	1920	Winslow, Wash.
61	215508	LHSD	Sc. b.	Guanacaste	609	545	165.5	36.5	13.9	1917	Portland, Oreg.
62	86578		Sch.	Guillemto	38	33	52.0	17.4	6.6	1872	Curaçao, Dutch West Indies
63	215636		Sch.	H. E. Gumbel	28	19	54.4	18.8	4.4	1917	Biloxi, Miss.
64	204559		Slp.	H. G. Alexander	10	8	47.5	16.0	2.6	1907	Wenona, Md.
65	86963		Sch.	H. H. Conway	61	58	78.5	23.2	6.2	1883	Baltimore, Md.
66	228945		Sch.	H. H. Robbins	53	53	68.8	21.4	6.2	1928	Dorchester, N. J.
67	86778		Sch.	H. K. Price	52	39	65.2	23.2	6.4	1882	Pocomoke City, Md.
68	86719		Sch.	H. M. Rowe	39	37	66.0	21.4	5.6	1882	Dorchester Co., Md.
69	219286	LTVK	Bkn.	H. W. Brown	2,352	2,190	262.0	45.9	22.4	1919	Orange, Tex.
70	86380		Sch.	H. Hansel Tyler	5	5	39.2	13.3	2.6	1886	Fishing Creek, Md.
71	86811		Slp.	Haldee	17	9	45.2	14.0	5.1	1884	Freeport, Me.
72	86186		Sch.	Hannah and Ida	20	27	61.5	20.1	5.3	1872	Mauricetown, N. J.

1 Formerly sch. Charles S. Gawthrop.

2 Formerly sch. Peter Mahring.

3 Formerly schooner (a) George W. Truitt, (b) George W. Elzey, jr., (c) British George W. Kisey, jr.

4 Formerly (a) British shp. Lord Shaftsbury.

5 Formerly (b) British shp. Golden Gate.

6 Formerly schooner barge (a) S. C. Co. No. 34, (b) S. T. Co. No. 34, (c) Soonly 84.

Line No.	Serv-ice	Crew	Name of owner	Home port	Address of owner
1	Oys.	6	Noah W. Webster.....	Crisfield, Md.....	Deals Island, Md.
2	Frt.	4	Robert W. Bloodsworth.....	do.....	Bishop Head, Md.
3	Frt.	3	T. Preston Webster.....	Baltimore, Md.....	225 Boston Street.
4	Frt.	9	R. B. White.....	do.....	Stewart Building.
5	Oys.	4	Walter DeVaughn.....	Crisfield, Md.....	Wenona, Md.
6	Cod.	7	Union Fish Co. (Calif.).....	San Francisco, Calif.....	141 Oak Street.
7	Frt.	8	Wesley P. Archer.....	Key West, Fla.....	1010 Fleming Street.
8	Frt.	6	P. Dougherty Co. (Md.).....	Baltimore, Md.....	Hearst Tower Building.
9	Frt.	6	Moreno & Co. (P. R.).....	San Juan, P. R.....	General Pershing Avenue.
10	Frt.	3	Wilbert H. Robbins.....	Philadelphia, Pa.....	Port Norris, N. J.
11	Oys.	4	John McDaniel.....	do.....	Do.
12	Oys.	5	Wm. J. Horseman.....	Crisfield, Md.....	Wenona, Md.
13	Frt.	7	Ralph W. Jex.....	Toledo, Ohio.....	1724 Summit Street.
14	Frt.	2	Gaston E. Amorus.....	Bridgeport, Conn.....	East Norwalk, Conn.
15	Frt.	2	John Williams.....	Alexandria, Va.....	628 South Pitt Street.
16	Frt.	4	Parker J. Hall.....	Belfast, Me.....	Sandy Point, Me.
17	Frt.	3	R. D. White.....	Wilmington, N. C.....	Shalotte, N. C.
18	Frt.	6	George O. Dortch.....	New London, Conn.....	761 Montank Avenue.
19	Frt.	8	Pittsburgh Steamship Co. (W. Va.).....	Duluth, Minn.....	Weivin Building.
20	Frt.	5	Bernstein and Jacobson (Me.).....	Portland, Me.....	115 Commercial Street.
21	Oys.	8	David A. Webster.....	Crisfield, Md.....	Dames Quarter, Md.
22	Frt.	4	Alken Towboat & Barge Co. (Fla.).....	Pensacola, Fla.....	512 South Palafox Street.
23	Frt.	14	O. J. Foard.....	San Francisco, Calif.....	101 Drumm Street.
24	Oys.	4	Walter D. Webster.....	Crisfield, Md.....	Wenona, Md.
25	Frt.	6	Harry Kroger.....	New York, N. Y.....	Port Richmond, N. Y.
26	Oys.	2	George Shaw.....	Philadelphia, Pa.....	Dorchester, N. J.
27	Frt.	9	Philip C. Pearson.....	New York, N. Y.....	35 South William Street, New York, N. Y.
28	Oys.	4	S. T. Harrison.....	Cambridge, Md.....	Tilghman, Md.
29	Frt.	2	E. J. Midgitt.....	Elizabeth City, N. C.....	702 Southern Avenue.
30	Frt.	1	George A. Zervos.....	Tampa, Fla.....	Box 15, Tarpon Springs, Fla.
31	Oys.	3	Robert L. Shores.....	Crisfield, Md.....	Deal Island, Md.
32	Oys.	2	Wm. L. Jones.....	do.....	Chance, Md.
33	Mao.	4	Billy Bloodsworth.....	do.....	Toddville, Md.
34	Oys.	1	A. J. Lewis.....	Reedville, Va.....	Walnut Point, Va.
35	Oys.	2	Upshur Long.....	Crisfield, Md.....	Marion, Md.
36	Frt.	2	T. G. McKinney.....	Washington, N. C.....	Lowland, N. C.
37	Fsh.	1	Thomas O. Nickerson.....	New Bedford, Mass.....	East Harwich, Mass.
38	Frt.	2	George W. Ennis.....	Reedville, Va.....	Cokes Point, Va.
39	Oys.	2	James R. Drury.....	Annapolis, Md.....	Airedale, Md.
40	Cod.	9	Halfhill Packing Corporation (Calif.).....	Los Angeles, Calif.....	Long Beach, Calif.
41	Frt.	4	Reading Co. (Pa.).....	Philadelphia, Pa.....	Reading Terminal.
42	Frt.	6	Thowald Peders.....	Wilmington, N. C.....	1805 Perry Avenue.
43	Frt.	2	Chatham Oyster Co. (Pa.).....	Beaufort, S. C.....	Care John L. Wall, Box 319.
44	Oys.	4	Walter Wilson.....	Cambridge, Md.....	Hudson, Md.
45	Oys.	2	D. W. Garrish.....	Washington, N. C.....	Scranton, N. C.
46	Frt.	25	Rolph Navigation & Coal Co. (Calif.).....	San Francisco, Calif.....	60 California Street.
47	Frt.	9	do.....	do.....	Do.
48	Fsh.	4	Alabama Canning Co. (Ala.).....	Mobile, Ala.....	Bayou Labatre, Ala.
49	Frt.	4	Richard Lewis.....	Crisfield, Md.....	Dames Quarter, Md.
50	Oys.	6	O. P. Owens.....	Baltimore, Md.....	1710 Bolton Street.
51	Tnk.	12	Gotham Marine Corporation (N. Y.).....	New York, N. Y.....	15 Moore Street.
52	Tnk.	10	do.....	do.....	Do.
53	Frt.	5	Albert F. Paul.....	Baltimore, Md.....	Stewart Building.
54	Oys.	3	Charles W. Johnson.....	Philadelphia, Pa.....	Newport, N. J.
55	Frt.	6	Grampian Transportation Co. (Ind.).....	Chicago, Ill.....	Bay City, Mich.
56	Frt.	6	George E. Jones.....	Norfolk, Va.....	1718 Hamlin Avenue.
57	Frt.	3	John C. Johnson.....	Reedville, Va.....	Tucker Hill, Va.
58	Oys.	6	William O. Clark.....	Philadelphia, Pa.....	Bivalve, N. J.
59	Frt.	4	Lehigh Coal & Navigation Co. (Pa.).....	New York, N. Y.....	143 Liberty Street.
60	Frt.	7	James Griffiths & Sons (Del.).....	Wilmington, Del.....	7 West Tenth Street.
61	Frt.	3	William M. McClellan.....	Pensacola, Fla.....	402 West Lloyd Street.
62	Frt.	4	Thomas Bonano.....	San Juan, P. R.....	51 Carretera, Catano, P. R.
63	Fsh.	5	Sea Food Co. (Miss.).....	Gulfport, Miss.....	Biloxi, Miss.
64	Oys.	4	Wm. T. Crockett.....	Cape Charles, Va.....	Tanger, Va.
65	Oys.	4	Frank T. Stowman.....	Philadelphia, Pa.....	Port Norris, N. J.
66	Oys.	5	Alvin O. Robbins.....	do.....	Do.
67	Oys.	3	Wills Smith.....	Baltimore, Md.....	Curtis Bay, Md.
68	Frt.	3	William O. Todd.....	Crisfield, Md.....	Chance, Md.
69	Frt.	12	Durham Navigation Corporation (Del.).....	New York, N. Y.....	391 Fifth Avenue.
70	Frt.	4	Milbourne W. Cornish.....	Cambridge, Md.....	153 Pine Street.
71	Frt.	2	Booth Fisheries Sardine Co. (Me.).....	Jonesport, Me.....	Machiasport, Me.
72	Frt.	5	Daisy Coulter.....	Baltimore, Md.....	Chester, Md.

* Formerly schooner barge.
 † S. O. Co. No. 85.
 ‡ S. T. Co. No. 85.
 § Socony 85.

¶ Formerly Spanish sch. Guillermo.
 * Formerly sch. Wm. Sommers.
 † Formerly bkn. Macorata.

Line No.	Official No.	Signal letters	Rig	Name of vessel	Tonnage		Register dimensions			When built	Where built
					Gross	Net	Length	Breadth	Depth		
					Feet			Feet			
1	221286	MOVR	Sch.	Harford	2,240	2,139	267.3	46.0	23.6	1921	Portland, Me.
2	96215		Sip.	Harp	13	12	37.6	16.0	4.0	1873	Darien, Conn.
3	96161	KLPN	Sch.	Harriet O. Whitehead	222	211	119.6	31.3	8.0	1892	Waterford, Conn.
4	11295		Sch.	Harriet P. Ely	62	56	70.6	23.5	5.9	1863	Norwalk, Conn.
5	96471		Sip.	Harry Anderson	8	8	44.3	15.2	3.1	1899	Deals Island, Md.
6	121135	KPVI	Sc. b.	Harry Howard	865	769	185.2	35.1	17.3	1900	Bath, Me.
7	207922		Sip.	Harry F. Albaugh	24	19	56.4	18.4	4.8	1910	Champ, Md.
8	216137	LJWR	Sch.	Harry G. Deering	1,342	1,163	211.4	41.0	21.1	1918	Bath, Me.
9	95976		Sip.	Harvey M.	5	5	28.0	11.5	3.2	1887	Glenwood, N. Y.
10	96463		Sip.	Harvey A. Parks	8	8	42.0	16.0	2.8	1899	Holland Island, Md.
11	110908	KGOV	Sch.	Harvey H. Conway	118	112	98.5	26.5	6.6	1888	Madison, Md.
12	11477	HKDB	Sc. b.	Hatteras	788	754	171.5	33.5	18.8	1868	Brooklyn, N. Y.
13	96683	KSLP	Sc. b.	Hattie	1,286	1,163	230.3	39.0	17.3	1903	Bath, Me.
14	95827		Sch.	Hattie Duncan	9	9	52.6	14.8	2.6	1884	Holland Point, Md.
15	202508		Sip.	Hattie O. Laird	13	9	46.0	15.0	3.2	1905	Pocomoke City, Md.
16	96427		Sip.	Hattie E. Travers	7	7	41.0	14.0	2.8	1898	Hoopers Island, Md.
17	206150	KWPL	Sc. b.	Hauto	830	732	180.2	35.0	14.7	1908	Noank, Conn.
18	96314	KMJV	Sc. b.	Haverford	678	644	176.4	35.0	14.2	1895	do.
19	150726	KMSJ	Sc. b.	Hawthorne	690	608	176.4	35.0	14.2	1896	do.
20	220082	LWNK	Sch.	Helen B. Sterling	2,526	2,350	267.0	49.6	25.2	1920	Portland, Oreg.
21	218926	LSFO	Sch.	Helen Barnett Gring	1,226	1,127	202.8	49.4	20.8	1919	Camden, Me.
22	217453		Sip.	Hellene	6	5	28.7	11.9	3.2	1912	Belhaven, N. C.
23	202235	KTWP	Sch.	Helvetia	499	426	157.4	36.2	12.8	1905	Rockland, Me.
24	95735		Sch.	Henrietta Bach	44	32	66.5	22.0	5.7	1883	Cambridge, Md.
25	214528		Sch.	Henry Clark	23	16	57.6	19.2	3.7	1916	Pocomoke City, Md.
26	95644		Sch.	Henry Diaston	41	26	73.0	19.8	5.2	1881	Portsmouth, Va.
27	96095	KJBS	Sch.	Henry Seymour	199	160	91.0	30.7	8.3	1890	Tottenville, N. Y.
28	96470	KPLH	Sch.	Henry Wilson	499	430	157.8	37.1	11.3	1899	Aberdeen, Wash.
29	96126	KJRV	Sch.	Henry H. Chamberlain	245	204	122.3	30.6	8.4	1891	Phippsburg, Me.
30	95732		Sch.	Henry I. Phillips	26	25	54.1	18.2	5.0	1882	Cambridge, Md.
31	95826		Sip.	Henry W. Ruark	10	9	39.0	15.0	3.3	1884	Taylor's Island, Md.
32	218895	LSTD	Sch.	Herbert L. Rawding	1,219	1,109	201.7	38.5	21.9	1919	Stockton Springs, Me.
33	95528		Sip.	Hercules	50	41	60.5	23.0	5.0	1873	San Francisco, Calif.
34	214685	LGQH	Sch.	Herdia	1,220	1,124	196.8	42.3	19.6	1917	Chelsea, Mass.
35	96009	KRPH	Sc. b.	Herndon	1,763	1,651	252.0	43.0	20.0	1902	Noank, Conn.
36	216630	LMOH	Sch.	Hesper	1,348	1,231	210.2	41.0	20.4	1918	South Somerset, Mass.
37	217229	LNTD	Bkn.	Hesperian	1,385	1,215	231.4	43.5	18.6	1918	Rolph, Calif.
38	95691		Sip.	Hilda	8	6	42.5	13.9	3.2	1901	Hallwood, Va.
39	202528		Sip.	Hilda M. Willing	8	6	40.0	14.0	3.1	1905	do.
40	95432		Sch.	Hildeblank	41	35	63.0	20.1	4.4	1895	Biloxi, Miss.
41	200710		Sch.	Hilma	9	7	32.6	12.2	2.4	1903	Lake Charles, La.
42	95677		Sip.	Hobart	5	5	33.7	14.4	2.6	1901	Fishing Creek, Md.
43	95188		Sc. b.	Hopalong	843	804	192.1	35.3	15.3	1890	Noank, Conn.
44	95448		Sip.	Hopeful	16	16	41.0	17.2	3.9	1899	Shipyard, Ga.
45	200470	KSRW	Sch.	Horace A. Stone	1,376	1,237	208.5	38.6	20.7	1903	Brewer, Me.
46	95652		Sch.	Hortense	24	13	56.6	18.7	4.0	1881	Ocean Springs, Miss.
47	206890		Sip.	Howard	10	8	45.0	15.3	3.1	1909	Deep Creek, Va.
48	216557		Sc. b.	Howard E.	436	421	184.6	23.9	11.2	1918	Pocomoke City, Md.
49	95170		Sch.	Hugh S. Orem	10	9	46.0	14.5	3.8	1892	do.
50	95981		Sch.	Hulda	66	52	75.5	23.5	6.0	1888	Cambridge, Md.
51	200651		Sch.	Hycinth	25	15	52.8	18.5	4.2	1908	Biloxi, Miss.
52	216639		Sch.	I. Heidenheim	28	19	54.5	18.8	4.4	1917	do.
53	200652	LBFT	Sc. b.	I. D. Fletcher	1,034	1,034	215.6	35.0	15.7	1909	Sparrows Point, Md.
54	100816	JWNH	Sc. b.	I. F. Chapman	2,155	2,016	237.5	42.7	19.2	1882	Bath, Me.
55	100165		Sch.	Ida	42	40	65.0	20.8	5.6	1875	Talbot Co., Md.
56	220681		Sip.	Ida	9	9	34.7	16.2	3.9	1920	Fajardo, P. R.
57	100645		Sch.	Ida O.	27	18	58.0	20.4	3.9	1897	De Lisle, Miss.
58	100657		Sch.	Ida May	70	54	72.0	21.4	7.4	1898	Urbana, Va.
59	203500		Sip.	Ida May	10	7	42.2	14.4	3.3	1906	Deepcreek, Va.
60	95949		Sch.	Ida B. Conway	78	58	83.1	24.0	6.5	1873	Nanticoke River, Md.
61	100290		Sch.	Ida E. Moore	18	18	54.2	17.0	4.2	1875	Annapolis, Md.
62	217434	LPKH	Sch.	Ida S. Dow	1,411	1,280	225.0	42.2	19.8	1918	Thomaston, Me.
63	100680		Sip.	Ida V. Beauchamp	7	7	38.6	13.3	3.0	1899	Oriole, Md.
64	100865		Sip.	Idella	10	5	40.2	14.5	3.4	1884	Cambridge, Md.
65	201115		Cat.	Idler	6	6	23.2	13.0	3.2	1904	Patchogue, N. Y.
66	206998		Sch.	Imelda Campbell	30	20	53.4	19.4	5.0	1905	Dorchester, N. J.
67	100190	J80Q	Sip.	Indiana	1,457	1,413	208.9	40.0	20.9	1875	Bath, Me.
68	100710	KPVT	Sc. b.	Indiana	1,626	1,506	233.3	43.3	20.6	1900	do.
69	100807		Sch.	Inez	65	63	70.0	22.5	6.3	1882	Millbridge, Me.
70	100584		Sch.	Interlaken	597	536	179.0	34.2	11.0	1898	Algonac, Mich.
71	100699		Sch.	Iowa	15	9	53.0	15.0	3.1	1896	Beaufort, N. C.
72	204576		Sip.	Ira T. Crosswell	10	8	45.0	14.7	3.7	1907	Oriole, Md.
73	100280		Sch.	Irene	6	6	47.0	11.6	2.6	1876	Crisfield, Md.

1 Formerly schooner Richard Crosswell.

1 Formerly scb. Paterson.

Line No.	Service	Crew	Name of owner	Home port	Address of owner
1	Fr.	6	P. Dougherty Co. (Md.)	Baltimore, Md.	Hearst Tower Building.
2	Fr.	1	Grant B. Rackett	Bridgeport, Conn.	E. F. D. 37, South Norwalk, Conn.
3	Fr.	4	M. G. Wright	Elizabeth City, N. C.	500 Shepard Street.
4	Fr.	2	Thomas S. Phipps	Baltimore, Md.	16 Holland Street.
5	Fr.	5	William Wheatley	Crisfield, Md.	Chance, Md.
6	Fr.	3	Thomas J. Howard	New York, N. Y.	1 Broadway.
7	Fr.	3	Paul Benton	Crisfield, Md.	Wenona, Md.
8	Fr.	9	Boston Maritime Corporation (Me.)	Boston, Mass.	121 State Street.
9	Fr.	1	Edward L. Yeagle	Bridgeport, Conn.	519 Norman Street.
10	Oys.	5	Peter H. Parks	Cambridge, Md.	Race Street.
11	Fr.	5	Harvey H. Conway	do	3 Choptank Avenue.
12	Fr.	3	Durham Navigation Corporation (Del.)	New York, N. Y.	501 Fifth Avenue.
13	Fr.	4	Howard V. Redgate	Boston, Mass.	25 T. Wharf.
14	Fr.	6	W. U. Parks	Cambridge, Md.	318 West End Avenue.
15	Oys.	1	A. J. Lewis	Reedville, Va.	Walnut Point, Va.
16	Oys.	5	Oscar Lyons	Cambridge, Md.	214 Henry Street.
17	Fr.	4	Lehigh Coal & Navigation Co. (Pa.)	New York, N. Y.	143 Liberty Street.
18	Fr.	2	Durham Navigation Corporation (Del.)	do	501 Fifth Avenue.
19	Fr.	3	Thomas J. Howard	do	1 Broadway.
20	Fr.	11	William W. Payne	Seattle, Wash.	Portland, Ore.
21	Fr.	3	Boston Maritime Corporation (Me.)	Boston, Mass.	121 State Street.
22	Fr.	2	Richard Lupton	Washington, N. C.	Lowland, N. C.
23	Fr.	6	I. L. Snow Co. (Me.)	Rockland, Me.	79 Mechanic Street.
24	Fr.	4	John E. Breeden	Annapolis, Md.	Sollers, Md.
25	Fsh.	5	Biloxi Fishermen's Packing Co. (Miss.)	Gulfport, Miss.	Biloxi, Miss.
26	Fr.	4	Edward F. Cox	Reedville, Va.	Colonial Beach, Va.
27	Fr.	6	Merritt & Chapman Derrick & Wrecking Co. (W. Va.)	New York, N. Y.	17 Battery Place.
28	Fr.	8	Libby, McNeill & Libby (Me.)	San Francisco, Calif.	445 California Street.
29	Fr.	5	Alma E. Wasson	Calais, Me.	29 Church Street.
30	Fr.	2	Edith B. Coleman	Baltimore, Md.	Rock Hall, Md.
31	Fr.	6	Rufus W. Dean	Cambridge, Md.	109 Cemetery Avenue.
32	Fr.	8	Lewis K. Thurlow	Boston, Mass.	121 State Street.
33	Fr.	1	August Wilson	San Francisco, Calif.	Oakland, Calif.
34	Fr.	13	Efas Navigation Corporation (P. R.)	San Juan, P. R.	25 Teutian Street, P. R.
35	Fr.	6	Reading Co. (Pa.)	Philadelphia, Pa.	Reading Terminal.
36	Fr.	9	George D. Rogers	Boston, Mass.	110 State Street.
37	Fr.	12	Rolph Navigation & Coal Co. (Calif.)	San Francisco, Calif.	69 California Street.
38	Fr.	4	J. W. Sadler	Washington, D. C.	Hobucken, N. C.
39	Oys.	4	Roland Bozman	Crisfield, Md.	Wenona, Md.
40	Fr.	3	Ernest Prieto	New Orleans, La.	Mandeville, La.
41	Fr.	2	E. P. Westland	Lake Charles, La.	Marine Route Box 53, Sulphur, La.
42	Oys.	5	Milford Elliott	Cambridge, Md.	202 Muir Street.
43	Fr.	3	Durham Navigation Corporation (Del.)	New York, N. Y.	501 Fifth Avenue.
44	Fr.	1	Broad River Packing Co. (S. C.)	Savannah, Ga.	315 East Fifty-first Street.
45	Fr.	10	Albert W. Hanlon	Boston, Mass.	Brewer, Me.
46	Fr.	3	Jos. A. Goodyear	New Orleans, La.	468 Flood Street.
47	Oys.	5	Charles W. Parks	Crisfield, Md.	Fairmont, Md.
48	Fr.	1	Diamond P. Transportation Co. (Del.)	Philadelphia, Pa.	151 South Front Street.
49	Fr.	4	Isaac E. Elliott	Cambridge, Md.	Oxford, Md.
50	Fr.	6	Stevenson-McGee Co. (Md.)	Baltimore, Md.	119 South Frederick Street.
51	Fr.	4	John F. Jouljian	Gulfport, Miss.	Biloxi, Miss.
52	Fsh.	5	Sea Food Co. (Miss.)	do	do
53	Fr.	9	Barrett Co. (N. J.)	New York, N. Y.	40 Rector Street.
54	Fr.	20	Durham Navigation Corporation (Del.)	do	501 Fifth Avenue.
55	Fr.	3	Peter W. Price	Crisfield, Md.	Chance, Md.
56	Fr.	3	Christian F. W. Moller	St. Thomas, Virgin Islands.	Christiansted, St. Croix, Virgin Islands.
57	Fsh.	4	Alabama Canning Co. (Ala.)	Mobile, Ala.	Bayou Labatre, Ala.
58	Fr.	4	Barney D. Wessels	Reedville, Va.	Colonial Beach, Va.
59	Oys.	4	Orville H. Parks	Crisfield, Md.	Wingate, Md.
60	Fr.	4	Harvey H. Conway	Cambridge, Md.	3 Choptank Avenue.
61	Oys.	3	Alan P. Lyster	Philadelphia, Pa.	213 North Thirty-third Street.
62	Fr.	11	William F. Plummer	Bath, Me.	104 Winship Street.
63	Fr.	4	Matthew Sison	Alexandria, Va.	Quantico, Va.
64	Oys.	4	George H. Woodall	Wilmington, Del.	Lispic, Del.
65	Fsh.	1	E. S. Thomas	New York, N. Y.	Cater Moriches, N. Y.
66	Oys.	6	Wilson A. Campbell	Philadelphia, Pa.	Newport, N. J.
67	Mss.	7	Cecil B. De Mille Pictures Corporation (Del.)	Los Angeles, Calif.	New York, N. Y.
68	Fr.	3	Durham Navigation Corporation (Del.)	New York, N. Y.	501 Fifth Avenue.
69	Fr.	2	E. H. Webster	Belfast, Me.	Castine, Me.
70	Fr.	6	John J. Roen	Grand Haven, Mich.	213 Valverde Avenue, Charlevoix, Mich.
71	Fr.	1	Michael Hill	Beaufort, N. C.	Sealevel, N. C.
72	Oys.	4	William L. Jones	Crisfield, Md.	Chance, Md.
73	Oys.	3	J. E. Todd	do	Maryland Avenue.

* Formerly sch. Oregon Fir.

* Formerly sch. William Layton.

Sailing Vessels

Line No.	Official No.	Signal letters	Rig	Name of vessel	Tonnage		Register dimensions			When built	Where built
					Gross	Net	Length	Breadth	Depth		
1	211840	LDHR	Sc. b.	Irene	1,206	1,075	229.6	37.7	18.2	1913	Bath, Me.
2	211842	LNOK	Sch.	Irene S. Wilkinson	818	708	187.3	38.0	14.4	1918	Savannah, Ga.
3	100275		Sch.	Iron Cliff	1,116	1,077	212.4	35.0	18.0	1881	Detroit, Mich.
4	100686		Sch.	Isla de Cuba	6	6	42.5	13.5	2.6	1909	Hoopers Island, Md.
5	206813		Slp.	Iva	6	6	35.8	12.8	2.8	1902	Hunting Creek, Va.
6	100671		Sch.	Iva Manifold	28	26	53.5	13.2	5.7	1908	Herring Bay, Md.
7	100687		Slp.	Iva Pearl	6	6	38.5	14.3	3.0	1890	Elliott, Md.
8	100691		Sch.	Ivy	11	7	46.0	12.7	3.0	1890	Smyrna, N. C.
9	76021		Sch.	J. McCaffrey	23	16	52.6	18.4	4.1	1878	Stonewall, Miss.
10	77145		Sch.	J. Peterson	27	17	55.2	18.6	4.2	1894	Bonfouca, La.
11	77382		Sch.	J. Tolley	7	7	30.0	14.4	2.6	1890	Fishing Creek, Md.
12	76490		Sch.	J. A. Chelton	46	34	66.0	23.5	6.0	1893	Pocomoke City, Md.
13	205848		Sch.	J. A. Crosswell	56	47	78.2	23.4	5.9	1908	Whitehaven, Md.
14	205631		Slp.	J. B. Vetra	15	12	50.0	16.6	4.0	1908	Wenona, Md.
15	76892		Sch.	J. O. Artmiger	22	21	60.9	17.7	4.3	1890	Solomon Island, Md.
16	77215		Sch.	J. E. Grady	12	9	37.5	10.7	5.4	1906	Apalachicola, Fla.
17	76308		Sch.	J. E. Walker	19	18	40.6	14.7	3.7	1892	Cedar Keys, Fla.
18	77379		Sch.	J. F. Hearn	7	7	42.0	15.0	3.0	1890	Wingate, Md.
19	76444		Sch.	J. F. Langhammer	81	28	60.0	19.0	5.8	1893	Pocomoke City, Md.
20	76098		Sch.	J. R. Dixon	18	16	47.2	16.7	4.5	1879	Somerset County, Md.
21	76415		Sch.	J. S. Smith	30	17	55.0	19.0	5.6	1872	do
22	76343		Slp.	J. T. Leonard	10	9	45.4	16.6	2.8	1892	Dorchester County, Md.
23	200680	KTDF	Sch.	J. W. Clise	845	715	185.6	41.0	14.0	1904	Ballard, Wash.
24	77514		Sch.	J. W. Knowles	57	52	33.0	23.0	5.8	1901	Sharptown, Md.
25	77481		Slp.	J. W. Walker	7	7	42.0	14.4	4.0	1901	Oriole, Md.
26	220423		Sch.	J. and E. Riggin	57	57	76.4	22.3	6.1	1927	Dorchester, N. J.
27	76221		Sch.	J. Chester Wood	69	66	68.6	23.0	6.0	1881	Cherryfield, Me.
28	202432		Sch.	J. Lloyd Hawkrige	121	88	82.6	26.6	6.4	1905	Milford, Del.
29	228160		Sch.	J. Roberts Bateman	64	64	74.6	22.7	6.4	1928	Greenwich, N. J.
30	76963		Sch.	Jacob Goldstrom	10	6	50.5	13.5	3.4	1891	Somerset County, Md.
31	77184		Sl. b.	James M.	31	31	58.1	18.2	4.0	1905	Woolwich, Me.
32	202613		Sch.	James Munroe	25	12	53.7	19.0	4.1	1905	Biloxi, Miss.
33	77231		Sch.	JAMES NASMYTH	3,010	2,807	365.5	45.8	23.0	1896	West Bay City, Mich.
34	215063	LOVD	Slp.	James Ralph	2,108	1,927	277.2	42.4	24.1	1884	Liverpool, England
35	77454	KQPJ	Bkn.	James Tuit	1,274	1,043	215.5	42.5	17.4	1901	Port Blakely, Wash.
36	76875		Sch.	James A. Webster	74	70	86.0	27.0	6.6	1890	Brooksville, Me.
37	75326		Sch.	James A. Whiting	35	23	61.0	20.6	6.8	1871	Somerset County, Md.
38	220645	MBNS	Sch.	James O. Hamlen	1,138	1,012	193.4	39.0	19.7	1920	South Portland, Me.
39	75188		Sch.	James E. Trott	59	56	73.8	22.9	6.2	1870	Baltimore, Md.
40	76481		Sch.	James J. Lemon	25	16	54.2	18.9	4.4	1884	Wolf River, Miss.
41	77492		Sch.	James O. Wright	17	17	60.0	17.8	4.7	1901	Oriole, Md.
42	76754		Sch.	Janie	11	8	46.2	12.2	3.1	1888	Smyrna, N. C.
43	77163		Sch.	Janie Berry	29	23	50.0	18.4	3.6	1894	Straits, N. C.
44	76323		Sc. b.	Japan	1,239	1,239	210.0	32.6	14.0	1871	Buffalo, N. Y.
45	76992		Sch.	Jennie K.	18	17	48.0	17.5	3.0	1891	Logtown, Miss.
46	77312	KNPD	Sch.	Jennie D. Bell	194	171	125.0	23.5	7.5	1896	Bethel, Del.
47	217636	LQOD	Slp.	Jennie Flood Kreger	1,838	1,614	243.7	42.2	19.5	1919	Belfast, Me.
48	205628		Slp.	Jessie Pries	15	12	50.9	16.3	4.3	1908	Oriole, Md.
49	77093	KLRD	Sch.	John A.	282	235	131.7	32.0	9.8	1892	Eureka, Calif.
50	77436		Sch.	John Bradford	24	24	67.0	18.6	5.5	1900	Fairmount, Md.
51	77417	KQBG	Slp.	JOHN ENA	2,842	2,706	312.9	48.1	23.0	1892	Glasgow, Scotland
52	201630	KTNP	Sc. b.	John Forsyth	2,198	2,067	279.4	47.4	21.5	1904	New London, Conn.
53	77308		Sch.	JOHN FRITZ	4,162	3,840	436.0	50.0	24.0	1898	West Bay City, Mich.
54	76578	KDBS	Sch.	John Hagerty	235	223	129.3	28.7	9.0	1885	Tottenville, N. Y.
55	76507		Sch.	John Martin	45	38	69.8	20.4	6.2	1894	Baltimore, Md.
56	77358		Sc. b.	JOHN SMYTON	4,530	4,217	445.5	50.2	25.0	1899	West Superior, Wis.
57	76815		Sch.	John A. Francomb	658	625	180.0	36.0	13.0	1889	West Bay City, Mich.
58	77310		Sch.	JOHN A. ROEBLING	4,162	3,840	436.0	50.0	24.0	1898	do
59	13799		Sch.	John B. Norris	49	45	64.5	20.2	6.3	1898	Fairhaven, Mass.
60	217635	LQOB	Bk.	JOHN J. PHILLIPS	908	905	181.0	36.4	15.2	1899	Bath, Me.
61	200690		Sch.	John R. Manta	147	98	101.8	24.9	10.2	1904	Essex, Mass.
62	77330		Slp.	John S. Harvey	5	5	34.5	12.9	2.9	1898	Quilford, Va.
63	76701		Sch.	John S. Myers	25	15	54.4	17.9	5.0	1887	Bridgton, N. J.
64	13494		Sch.	John W. Bell	90	85	85.1	22.3	6.9	1848	New York, N. Y.
65	77438	KQJF	Sc. b.	John W. Chittenden	285	186	128.2	27.0	8.7	1890	Tottenville, N. Y.
66	13874		Sch.	John W. Paul	28	26	60.3	19.1	6.6	1855	Bridgburgh, N. J.
67	75917		Sch.	John R. P. Moore	99	94	86.7	27.0	6.5	1877	Snow Hill, Md.
68	218181	LRJH	Sc. b.	Joseph	1,323	1,174	230.6	37.6	19.6	1919	Machias, Me.
69	211851		Slp.	Joseph O.	9	8	37.0	13.7	3.4	1913	Port Royal, S. C.
70	77137		Sch.	Joseph Murray	69	66	63.0	24.6	4.9	1894	Milford, Del.
71	221180	MOQK	Sc. b.	Joseph E. Hooper	2,298	2,180	267.3	46.0	23.6	1921	South Portland, Me.

1 Formerly (s sch. J. W. Clise.
 2 Formerly (s Norwegian sch. J. W. Clise.
 3 Formerly (s British ship Celtic Monarch.
 4 Formerly (s ship Celtic Monarch.

5 Formerly (s st. s. Japan.
 6 Formerly (s Canadian st. s. Japan.
 7 Formerly (s ship John Ena.
 8 Formerly (s British ship John Ena.

Line No.	Service	Crew	Name of owner	Home port	Address of owner
1	Frt.	4	Mystic Steamship Co. (trustees)	Boston, Mass.	250 Stuart Street.
2	Frt.	8	Fielder & Mitchell	Tampa, Fla.	102 South Franklin Street.
3	Frt.	7	Ralph W. Jex	Toledo, Ohio	1735 Summit Street.
4	Frt.	3	Logan B. Parks	Crisfield, Md.	Applesarth, Md.
5	Oys.	3	A. F. Evans	do.	Ewell, Md.
6	Frt.	3	Thomas A. Smith	Annapolis, Md.	R. F. D. Box 10.
7	Oys.	4	John P. Marshall	Crisfield, Md.	Ewell, Md.
8	Oys.	3	W. M. Gaskell	Beaufort, N. C.	Sealevel, N. C.
9	Fsh.	2	DeJean Packing Co. (Wis.)	Gulfport, Miss.	Biloxi, Miss.
10	Frt.	3	Sylvan Mallin	do.	Pass Christian, Miss.
11	Frt.	3	Elwood C. Todd	Crisfield, Md.	Croberon, Md.
12	Frt.	3	Robert J. Shores	do.	Obano, Md.
13	Oys.	3	Richard Messick	Cambridge, Md.	304 Locust Street.
14	Frt.	4	Silas Rodney Webster	Baltimore, Md.	2306 Boston Street.
15	Frt.	2	Herman L. Cook	Cambridge, Md.	Hayward Street.
16	Frt.	3	D. T. Hunt	Tampa, Fla.	St. Andrews, Fla.
17	Frt.	10	John Lowe	Key West, Fla.	620 Southard Street.
18	Frt.	4	Willie W. Holliday	Crisfield, Md.	Wingate, Md.
19	Oys.	2	John W. Ringgold	Philadelphia, Pa.	Port Norris, N. J.
20	Frt.	1	J. T. Mears	Reedville, Va.	Colonial Beach, Va.
21	Frt.	7	Howard J. Chesser	Annapolis, Md.	St. George Island, Md.
22	Oys.	5	William Jones	Cambridge, Md.	East New Market, Md.
23	Frt.	3	Putnam Lumber Co. (Fla.)	Jacksonville, Fla.	Shamrock, Fla.
24	Frt.	4	B. S. Thrift	Reedville, Va.	Kinsale, Va.
25	Oys.	3	F. A. Lewis	Washington, N. C.	Lowland, N. C.
26	Oys.	3	Charles M. Riggin	Philadelphia, Pa.	Port Norris, N. J.
27	Frt.	3	A. B. Masrall	Ellsworth, Me.	Bar Harbor, Me.
28	Frt.	2	Irving E. DeWick	New Haven, Conn.	101 First Avenue, West Haven, Conn.
29	Oys.	6	J. Roberts Bateman	Philadelphia, Pa.	Mauricetown, N. J.
30	Frt.	4	Susanna R. Somers	Annapolis, Md.	Ridge, Md.
31	Frt.	1	Raymond H. Houston	Portland, Me.	142 High Street.
32	Frt.	5	John F. Joullian	Gulfport, Miss.	Biloxi, Miss.
33	Frt.	8	Pittsburgh Steamship Co. (W. Va.)	Duluth, Minn.	Wolvin Building.
34	Frt.	28	Rolph Navigation & Coal Co. (Calif.)	San Francisco, Calif.	60 California Street.
35	Msc.	2	Geo. E. Billings	do.	812 California Street.
36	Frt.	2	Albert W. Webster	Rockland, Me.	Vinalhaven, Me.
37	Frt.	2	A. J. Lewis	Reedville, Va.	Walnut Point, Va.
38	Frt.	9	James O. Hamlen & Son (Me.)	Portland, Me.	415 Congress Street.
39	Frt.	3	Thomas C. Hancock	Annapolis, Md.	Mutual, Md.
40	Frt.	3	Antonino Palmisano	New Orleans, La.	1333 Julia Street.
41	Frt.	3	H. B. Miller	Reedville, Va.	Colonial Beach, Va.
42	Fsh.	1	H. O. Potter	Washington, N. C.	South Creek, N. C.
43	Frt.	3	R. B. Burns	do.	Middleton, N. C.
44	Tnk.	15	Ohio Tankers (Ohio)	Cleveland, Ohio	Rockefeller Building.
45	Frt.	2	Ernest Prieto	New Orleans, La.	Mandeville, La.
46	Frt.	5	Albert F. Paul	Baltimore, Md.	Stewart Building.
47	Frt.	10	Crowell & Thurlow (Me.)	Boston, Mass.	131 State Street.
48	Oys.	3	Charles McBride	Crisfield, Md.	Chance, Md.
49	Cod.	30	Pacific Coast Codfish Co. (Wash.)	Seattle, Wash.	Pier 1.
50	Frt.	3	A. H. Wells	Reedville, Va.	Oak Grove, Va.
51	Frt.	29	Andrew F. Mahony	San Francisco, Calif.	1 Drumm Street.
52	Frt.	7	Thames Tow Boat Co. (Conn.)	New London, Conn.	224 Bank Street.
53	Frt.	9	Pittsburgh Steamship Co. (W. Va.)	Duluth, Minn.	Wolvin Building.
54	Frt.	1	Norfolk Lighterage Co. (Va.)	Norfolk, Va.	Foot Commerce Street.
55	Frt.	3	T. Preston Webster	Baltimore, Md.	2235 Boston Street.
56	Frt.	10	Pittsburgh Steamship Co. (W. Va.)	Duluth, Minn.	Wolvin Building.
57	Frt.	6	Wm. Burns	Detroit, Mich.	1471 Huriburt Avenue.
58	Frt.	10	Pittsburgh Steamship Co. (W. Va.)	Duluth, Minn.	Wolvin Building.
59	Frt.	2	F. O. Huntley	Calais, Me.	914 High Street.
60	Frt.	12	Henry Strouse	Philadelphia, Pa.	Real Estate Trust Building.
61	Pas.	16	Joseph H. Senna	Providence, R. I.	New Bedford, Mass.
62	Frt.	1	Clifton Blackwell	Annapolis, Md.	St. George Island, Md.
63	Oys.	6	William C. Hoffman	Philadelphia, Pa.	Loeburg, N. J.
64	Frt.	4	Albert F. Paul	Baltimore, Md.	Stewart Building.
65	Msc.	3	Merritt & Chapman Derrick & Wrecking Co. (W. Va.)	New York, N. Y.	17 Battery Place.
66	Frt.	3	E. A. Fisher	Perth Amboy, N. J.	Sayreville, N. J.
67	Frt.	4	Tom Coates	Reedville, Va.	Fresport, Va.
68	Frt.	4	Southern Transportation Co. (N. J.)	Philadelphia, Pa.	Commercial Trust Building.
69	Frt.	2	Chatham Oyster Co. (Ga.)	Beaufort, S. C.	Care John L. Wall, Box 315.
70	Frt.	2	Timothy J. O'Connell	New York, N. Y.	428 West Twenty-fifth Street.
71	Frt.	5	Eastern Transportation Co. (Del.)	Wilmington, Del.	Ford Building.

* Formerly (s) U. S. S. Severn.
(b) bk. Severn.

* Formerly ss. b. Northern No. 41.

Sailing Vessels

Line No.	Official No.	Signal letters	Rig	Name of vessel	Tonnage		Register dimensions			When built	Where built
					Gross	Net	Length	Breadth	Depth		
1	77158		Sch.	Joseph S. Faulkner	30	29	66.3	19.3	4.6	1894	Tilghmans Island, Md.
2	76477		Sch.	Jos. W. Brooks	10	9	43.6	14.6	3.2	1883	Madison, Md.
3	76631		Sch.	Josephine	15	14	49.8	14.0	3.2	1886	Fort Meyers, Fla.
4	214821		Sch.	Josephine Foster	23	16	57.6	19.2	3.7	1918	Pascagoula, Miss.
5	77248		Sch.	Josephine Lopes	44	35	65.0	22.3	4.8	1896	Handsboro, Miss.
6	77086		Sch.	Josephine Mastler	41	26	68.2	28.7	4.1	1893	do.
7	92964	KJSQ	Sch.	Josephine Wimsatt	149	106	95.0	27.0	6.0	1901	Millford, Del.
8	230848	MBWS	Sch.	Josephine A. McQuesten	1,607	1,462	230.0	41.9	23.8	1920	Rockland, Me.
9	230980	MCHP	Sch.	Josiah B. Chase	1,661	1,518	230.8	41.4	23.7	1921	Boothbay Harbor, Me.
10	222040		Sip.	Juan Jose	9	9	34.8	12.6	4.7	1923	Fajardo, P. R.
11	209839		Sch.	Julia	16	16	47.0	15.9	4.9	1911	Mayaguez, P. R.
12	75164		Sch.	Julia and Annie	42	40	64.5	21.5	6.4	1899	Talbot County, Md.
13	77393		Sch.	Julia H.	23	14	50.5	18.7	4.3	1899	Madisonville, La.
14	77589		Sch.	Julia L.	18	12	46.8	17.2	3.1	1908	Biloxi, Miss.
15	224273		Sch.	Julia Delacruz	34	19	58.7	19.4	4.5	1924	do.
16	75876		Sip.	Julian	6	5	27.6	11.6	3.3	1871	Greenwich, Conn.
17	215288	LHKO	Sc. b.	JUNIATA	1,432	1,206	240.5	41.0	16.8	1917	New Orleans, La.
18	219820	LVKP	Sch.	K. V. Kross	1,728	1,554	242.3	48.2	20.0	1920	North Bend, Ore.
19	14487	KGNH	Sch.	Kate Darlington	135	125	97.8	28.0	7.1	1899	Baltimore, Md.
20	14408		Sch.	Kate H. Tilghman	67	64	85.0	24.0	5.8	1881	Wicomico County, Md.
21	161063		Sch.	Kathleen	18	13	58.6	17.2	4.4	1894	Fairmount, Md.
22	161189		Sip.	Kathryn	12	12	50.0	16.6	4.2	1901	Oxford, Md.
23	161008		Sch.	Katie Almond	44	34	65.9	19.3	4.7	1890	Sharptown, Md.
24	161196		Sch.	Katie May	6	6	41.5	12.0	2.8	1900	Bishops Head, Md.
25	209214		Sip.	Katie Rowe	28	21	56.3	18.8	5.4	1911	Oriole, Md.
26	77564		Sch.	Katie D. Seavey	66	55	66.3	21.6	7.1	1902	Brooksville, Me.
27	219979	LTCH	Sch.	Kanton	904	825	187.4	38.4	15.3	1919	Bath, Me.
28	161111	KNML	Sc. b.	Kentucky	1,575	1,472	245.2	44.3	19.2	1898	do.
29	161181	KQWL	Sc. b.	Kimberton	955	866	195.0	35.0	17.6	1901	Noank, Conn.
30	126732	KJMB	Sch.	Kinkora	229	229	126.0	24.1	8.4	1891	Sharptown, Md.
31	161084		Sch.	Kirk Daugherty	24	17	66.8	18.6	4.9	1896	Pocomoke City, Md.
32	161139		Sip.	Klondike	7	7	41.5	13.5	3.0	1897	do.
33	126842		Sc. b.	L. & W. B. C. Co. No. 1.	882	817	192.1	34.6	16.0	1892	Noank, Conn.
34	200291		Sc. b.	L. & W. B. C. Co. No. 2.	958	866	193.9	35.0	17.6	1903	do.
35	150832	KPJH	Sc. b.	L. & W. B. Coal Co. No. 3.	954	865	193.6	35.0	17.6	1899	do.
36	126890		Sc. b.	L. & W. B. C. Co. No. 4.	685	664	159.8	33.9	16.0	1892	do.
37	126891		Sc. b.	L. & W. B. C. Co. No. 5.	685	654	159.8	33.9	16.0	1892	do.
38	126905		Sc. b.	L. & W. B. C. Co. No. 6.	685	654	159.8	33.9	16.0	1892	do.
39	126907		Sc. b.	L. & W. B. C. Co. No. 7.	685	654	159.8	33.9	16.0	1892	do.
40	127357	KPFW	Sc. b.	L. & W. B. C. Co. No. 8.	953	861	193.7	35.0	17.6	1899	do.
41	126920		Sc. b.	L. & W. B. C. Co. No. 9.	685	654	159.8	33.9	16.0	1892	do.
42	126967		Sc. b.	L. & W. B. C. Co. No. 10.	802	828	194.6	34.6	16.0	1893	do.
43	126997		Sc. b.	L. & W. B. C. Co. No. 11.	802	828	194.6	34.6	16.0	1893	do.
44	127366		Sc. b.	L. & W. B. C. Co. No. 14.	953	861	193.7	35.0	17.6	1899	do.
45	127433	KQDB	Sc. b.	L. & W. B. C. Co. No. 15.	953	861	193.7	35.0	17.6	1900	do.
46	215640		Sch.	I. Goldman	28	19	64.5	18.8	4.4	1917	Biloxi, Miss.
47	15703		Sch.	L. O. Spencer	44	42	64.0	20.8	6.4	1870	Dorchester, Md.
48	140671		Sch.	L. E. Coulbourn	19	13	59.0	16.3	4.3	1882	Somerset County, Md.
49	141434		Sch.	L. F. Petty	35	25	65.5	18.7	5.0	1896	Madison, Md.
50	141842		Sch.	Lacey	9	8	43.7	14.5	2.7	1902	Wit, N. O.
51	213633		Sip.	Lady Eleanor	27	22	58.0	22.0	5.2	1915	Oriole, Md.
52	214519		Sip.	Lady Evelyn	10	8	43.0	14.3	3.4	1916	Sallsbury, Md.
53	140736		Sip.	Lady Harrington	8	8	43.5	14.5	3.5	1884	Madison, Md.
54	206347	LBDJ	Sch.	Laforest L. Simmons	132	104	88.9	27.8	7.5	1909	Millford, Del.
55	141765	KRHV	Sc. b.	Langhorne	955	866	195.0	35.0	17.6	1901	Noank, Conn.
56	141605		Sch.	Laons	6	6	36.5	11.6	3.1	1897	Wittman, Md.
57	141761		Sip.	Laura J. Barkley	6	6	37.0	13.9	3.0	1901	Fishing Creek, Md.
58	209249		Sip.	Laura M. Evans	10	8	42.7	15.3	3.6	1911	Crisfield, Md.
59	141223		Sch.	Laurena Clayton	79	75	95.0	24.0	7.0	1892	Cambridge, Md.
60	15680	JKBC	Sch.	Lavolta	204	173	104.0	23.0	11.4	1870	Ellsworth, Me.
61	210899	LCNG	Sc. b.	Leasport	953	876	195.0	35.0	17.6	1912	Noank, Conn.
62	140740		Sip.	Lella Wyandotte	9	8	41.7	14.4	3.6	1884	Cambridge, Md.
63	141694		Sch.	Lemuel Kirwan	39	39	75.5	21.1	5.0	1901	Chester, Md.
64	211894		Sip.	Lena	9	8	35.3	13.7	2.4	1913	Port Royal, S. C.
65	141563		Sip.	Lena May	5	5	36.0	13.4	2.6	1896	Hopwell, Md.
66	234237		Sip.	Lena Rose	15	10	42.8	15.1	4.2	1924	Parleys, Va.
67	200965		Sip.	Lena Schroder	5	5	36.8	11.8	2.8	1908	Oriole, Md.
68	140418		Sip.	Lena S. Mills	10	9	41.4	14.8	3.5	1890	Cambridge, Md.
69	204438		Sip.	Lenora	8	6	41.8	14.3	3.0	1907	Deep Creek, Va.
70	141312		Sch.	Leo	8	7	31.4	11.7	3.2	1883	Everglades, Fla.
71	222065	MDNL	Sch.	Leona & Marton	313	263	134.0	23.0	9.4	1920	Machias, Me.

1 Formerly sch. May and Ann Bewick.
 2 Formerly Venetian sch. b. Junata.
 3 Formerly schooner Joanna Durgain.
 4 Formerly sch. Miriam Landis.
 5 Chas. T. Strann.
 6 Formerly schooner Charles L. Rohde.

7 Formerly sc. b. C. R. R. of N. J. No. 1.
 8 Formerly sc. b. C. R. R. of N. J. No. 2.
 9 Formerly sch. b. Paxinos.
 10 Formerly sc. b. C. R. R. of N. J. No. 4.
 11 Formerly sc. b. C. R. R. of N. J. No. 5.

Line No.	Service	Crew	Name of owner	Home port	Address of owner
1	Oys.	6	Herman L. Berry.....	Philadelphia, Pa.....	Port Norris, N. J.
2	Oys.	4	Walter Hickman.....	do.....	Dividing Creek, N. J.
3	Fsh.	4	Gilbert H. Albury.....	Key West, Fla.....	717 Galveston Lane.
4	Oys.	5	C. B. Foster Packing Co. (La.).....	New Orleans, La.....	1009 Maison Blanche Building.
5	Fsh.	4	Alabama Canning Co. (Ala.).....	Mobile, Ala.....	Bayou LaBatre, Ala.
6	Frt.	5	Ernest Prieto.....	New Orleans, La.....	Mandeville, La.
7	Frt.	4	Johnson & Wimsatt (Del.).....	Washington, D. C.....	1213 Water Street SW.
8	Frt.	11	Lewis K. Thurlow.....	Boston, Mass.....	131 State Street.
9	Frt.	8	do.....	do.....	Do.
10	Frt.	2	Enrique Carrillo.....	San Juan, P. R.....	Vieques Island, P. R.
11	Frt.	4	Gonzalo Carrillo.....	do.....	Do.
12	Frt.	3	Charles A. Tuera.....	Annapolis, Md.....	96 Dock Street.
13	Frt.	3	James M. Barringer.....	New Orleans, La.....	Lacomb La.
14	Frt.	4	Dunbar-Dukate Co. (La.).....	do.....	New Orleans Bank Building.
15	Oys.	6	C. B. Foster Packing Co. (La.).....	Gulport, Miss.....	Maison Blanche Building, New Orleans, La.
16	Frt.	1	George W. Collinge.....	Bridgeport, Conn.....	Greenwich, Conn.
17	Tnk.	10	Gulf Refining Co. (Tex.).....	Port Arthur, Tex.....	West Port Arthur, Tex.
18	Frt.	14	John G. Mullen.....	Marshfield, Ore.....	North Bend, Ore.
19	Frt.	5	Jacob Calloway.....	Baltimore, Md.....	Seaford, Del.
20	Frt.	3	Robert Otho Smith.....	Reedville, Va.....	Urbanna, Va.
21	Frt.	2	Frank E. Maddox.....	Annapolis, Md.....	Doncaster, Md.
22	Oys.	5	John E. Spriggs.....	Crisfield, Md.....	Ewell, Md.
23	Mso.	3	W. A. Anderson.....	do.....	White Haven, Md.
24	Oys.	2	E. H. Todd.....	do.....	Crocheron, Md.
25	Frt.	6	Silas R. Webster.....	Baltimore, Md.....	2208 Boston Street.
26	Frt.	2	Fred M. Seavey.....	Portland, Me.....	Prospect Harbor, Me.
27	Frt.	8	Kenton Shipping Co. (Fla.).....	Jacksonville, Fla.....	Law Exchange Building.
28	Frt.	4	Durham Navigation Corporation (Del.).....	New York, N. Y.....	501 Fifth Avenue.
29	Frt.	4	Reading Co. (Pa.).....	Philadelphia, Pa.....	Reading Terminal.
30	Frt.	5	Johnson & Wimsatt (Del.).....	Washington, D. C.....	Twelfth and Water Streets SW.
31	Oys.	4	Oscar Moore.....	Philadelphia, Pa.....	Bivalve, N. J.
32	Oys.	4	Samuel M. Tyler.....	Cambridge, Md.....	Hoopersville, Md.
33	Frt.	3	Delaware, Lackawanna & Western Coal Co. (N.J.).....	New York, N. Y.....	120 Broadway,
34	Frt.	3	do.....	do.....	Do.
35	Frt.	5	do.....	do.....	Do.
36	Frt.	1	do.....	do.....	Do.
37	Frt.	1	do.....	do.....	Do.
38	Frt.	1	do.....	do.....	Do.
39	Frt.	3	do.....	do.....	Do.
40	Frt.	3	do.....	do.....	Do.
41	Frt.	1	do.....	do.....	Do.
42	Frt.	3	do.....	do.....	Do.
43	Frt.	3	do.....	do.....	Do.
44	Frt.	3	do.....	do.....	Do.
45	Frt.	3	do.....	do.....	Do.
46	Fsh.	5	Sea Food Co. (Miss.).....	Gulport, Miss.....	Biloxi, Miss.
47	Oys.	6	Howard H. Bradway.....	Philadelphia, Pa.....	Port Norris, N. J.
48	Frt.	6	Elsworth T. Evans.....	Cristfield, Md.....	Ewell, Md.
49	Frt.	4	Theo. L. Drury.....	Annapolis, Md.....	Alretele, Md.
50	Frt.	1	James Tosto.....	Beaufort, N. C.....	Sealevel, N. C.
51	Frt.	6	Silas R. Webster.....	Baltimore, Md.....	2208 Boston Street.
52	Oys.	4	Alford T. Moore.....	Wilmington, Del.....	Little Creek, Del.
53	Oys.	6	H. F. Brannock & Co. (Md.).....	Cambridge, Md.....	do.
54	Frt.	4	Richard E. Warner.....	Fall River, Mass.....	Taunton, Mass.
55	Frt.	4	Reading Co. (Pa.).....	Philadelphia, Pa.....	Reading Terminal.
56	Frt.	3	P. Edward Harrison.....	Cambridge, Md.....	Tligham, Md.
57	Oys.	4	Glendy Larrimore.....	do.....	Do.
58	Oys.	2	F. A. Lewis.....	Washington, N. C.....	Lowland, N. C.
59	Frt.	1	Harvey H. Conway.....	Cambridge, Md.....	8 Choptank Avenue.
60	Frt.	4	Whitcomb, Haynes & Whitney (Me.).....	Bar Harbor, Me.....	Ellsworth, Me.
61	Frt.	4	Reading Co. (Pa.).....	Philadelphia, Pa.....	Reading Terminal.
62	Oys.	2	William F. Hubbard.....	Cambridge, Md.....	225 Henry Street.
63	Frt.	2	Carl F. Wilde.....	Annapolis, Md.....	West Shadyside, Md.
64	Frt.	2	Chatham Oyster Co. (Ga.).....	Beaufort, S. C.....	Care John L. Wall, Box 319.
65	Oys.	1	Elmer Shelton.....	Crisfield, Md.....	Oriole, Md.
66	Oys.	5	William T. Bloodsworth.....	Cambridge, Md.....	329 Robbins Street.
67	Oys.	3	John Webster.....	Crisfield, Md.....	Wesona, Md.
68	Oys.	5	Ivy B. McNamara.....	Cambridge, Md.....	421 Huggett Street.
69	Oys.	4	Wade H. Somers.....	Crisfield, Md.....	223 North Somerset Avenue.
70	Frt.	4	Robert N. Cash.....	Key West, Fla.....	1504 Southard Street.
71	Frt.	5	C. A. & B. F. Small Corporation (N. Y.).....	New York, N. Y.....	Care Emory Barton & Co., 35 South William Street.

11 Formerly sc. b. C. E. R. of N. J. No. 6.
 12 Formerly sc. b. C. E. R. of N. J. No. 7.
 13 Formerly sc. b. C. E. R. of N. J. No. 8.
 14 Formerly sc. b. C. E. R. of N. J. No. 9.

15 Formerly sc. b. C. E. R. of N. J. No. 10.
 16 Formerly sc. b. C. E. R. of N. J. No. 11.
 17 Formerly sc. b. C. E. R. of N. J. No. 12.
 18 Formerly sc. b. C. E. R. of N. J. No. 13.

Sailing Vessels

Line No.	Official No.	Signal Letters	Rig	Name of vessel	Tonnage		Register Dimensions			When built	Where built
					Gross	Net	Length	Breadth	Depth		
1	140208		Sch.	Letter D	26	26	42.0	14.0	5.7	1876	Glocester, Mass.
	140745		Sch.	Levi B. Phillips	10	9	42.0	15.1	2.1	1924	Taylor's Island, Md.
	141184		Sch.	Levi B. Phillips	87	66	33.7	23.3	7.0	1923	Cambridge, Md.
	229227		Sip.	Levin	11	8	23.0	15.2	2.7	1924	Hiltonhead, S. C.
	141178	KJWQ	Sch.	Levin J. Marvud	122	174	125.5	23.3	7.5	1891	Bethel, Del.
	149129		Sch.	Lewis Taulane	24	22	37.0	13.4	5.7	1876	Bridgeton, N. J.
	207523		Sch.	Lewis O. Worrall	55	47	74.0	21.6	5.1	1910	Compton, Md.
	141814		Sch.	Lewis M. Thomas	62	37	77.0	22.0	6.0	1903	Pocomoke City, Md.
	210227	LMRQ	Sch.	Lieut. Sam Mongel	607	769	127.7	22.4	12.2	1918	Bath, Me.
10	146719		Sip.	Lillian	7	7	21.5	14.4	3.2	1884	Patahogue, N. Y.
11	141122		Sch.	Lillian	16	6	45.0	12.9	2.1	1882	Smyrna, N. C.
12	141769		Sip.	Lillian	8	8	40.1	14.5	3.1	1901	St. Michaels, Md.
13	141047		Sch.	Lillian O.	19	10	54.9	17.1	3.9	1900	Bilori, Miss.
14	209176		Sip.	Lillian and Earl	10	7	43.4	15.0	4.0	1911	Inverness, Md.
15	141514		Sip.	Lillian and Elva	5	5	23.2	12.2	2.5	1897	Crape, Md.
16	212294		Sch.	Lillian Holby	20	19	22.4	12.2	4.1	1918	Bilori, Miss.
17	226226	MBQS	Sch.	Lillian E. Kerr	542	473	160.2	22.5	12.7	1920	Pocomoke City, Md.
18	206717		Sip.	Little E. Sheres	14	10	51.3	12.6	2.3	1926	Orlco, Md.
19	141528		Sip.	Lillie E. Parker	7	7	40.0	14.6	2.6	1896	Hoopers Island, Md.
20	200422		Sch.	Linda D.	27	17	22.0	12.7	4.2	1908	Bilori, Miss.
21	12825		Sip.	Little Brother	10	9	25.3	12.2	4.9	1873	Charleston, S. C.
22	140226		Sch.	Little Jennie	22	20	27.9	12.3	4.6	1894	Calvert Co., Md.
23	140229		Sch.	Live Oak	10	5	42.3	12.6	2.1	1890	Wolf River, Miss.
24	12810		Sch.	Lizzie J. Clark	55	53	65.5	20.3	6.1	1897	Pembroke, Me.
25	202276		Sch.	Lizzie J. Cox	23	17	67.6	12.5	5.0	1905	Fishing Island, Md.
26	141622		Sip.	Lizzie S. Johnson	8	6	42.2	14.0	2.4	1896	Pocomoke City, Md.
27	141622		Sip.	Lois S.	9	6	45.3	12.3	2.2	1900	Do.
28	201622		Sip.	Lola	9	7	42.0	14.0	2.5	1904	Meersville, Va.
29	140244		Sch.	Lola Taylor	10	5	56.0	16.2	2.2	1896	Westmoreland Co., Va.
30	141817		Sch.	Lola E. Bennett	25	22	62.0	20.3	5.3	1902	Inverness, Md.
31	141208		Sip.	Lorena B.	8	8	26.6	12.5	2.6	1898	South Norwalk, Conn.
32	141729		Sch.	Lorena D.	14	9	42.3	15.0	3.3	1901	Beaufort, N. C.
33	140107		Sch.	Lottie and Annie	99	91	66.0	20.5	6.6	1875	St. Michaels, Md.
34	207904		Sip.	Lottie Bell	20	14	53.0	15.0	4.3	1910	Deal Island, Md.
35	141625	KPLT	Sch.	Lottie Bennett	505	406	170.4	27.6	12.8	1899	Port Blakely, Wash.
36	141452		Sch.	Lottie M. Leach	30	21	65.2	18.5	5.0	1896	Solomons Island, Md.
37	140247		Sch.	Lou Sullivan	10	9	42.2	14.2	3.0	1896	Tilghmans Island, Md.
38	202291		Sch.	Lou C. Ross	7	5	40.7	10.5	2.1	1900	Kitty Hawk, N. C.
39	201228		Sip.	Louis Hunter	6	6	34.0	12.7	2.7	1904	Bluffton, S. C.
40	210220		Sip.	Louis Paul	8	7	26.6	13.1	2.0	1912	Port Royal, S. C.
41	15291		Sch.	Louise	17	16	28.8	15.1	4.4	1870	Key West, Fla.
42	140267		Sch.	Louise	21	20	54.6	19.6	5.4	1882	Madison, Md.
43	141201	KLGD	Sch.	Louise	245	226	150.0	25.0	10.0	1892	Fairhaven, Calif.
44	141621		Sip.	Louise Miles	6	6	40.0	12.6	3.0	1899	Crab Island, Md.
45	140267		Sch.	Louise F. Harper	62	62	80.1	22.5	9.2	1827	Harkers Island, N. C.
46	141026		Sch.	Louise M. Willard	10	9	50.5	12.2	3.3	1890	St. Peters, Md.
47	140265		Sch.	Lovena North	21	14	57.6	15.0	4.5	1892	Dorchester Co., Md.
48	224253		Sip.	Loverdell	9	7	22.2	13.7	3.5	1924	Hiltonhead, S. C.
49	227947		Sip.	Loyal	8	6	25.8	9.3	4.3	1925	St. Thomas, Virgin Islands.
50	140297		Sch.	Lucia A. Simpson	227	215	127.0	22.0	8.7	1875	Manitowoc, Wis.
51	212222	LJMV	Sch.	Lucy Evelyn	374	307	129.9	22.4	11.1	1917	Harrington, Me.
52	140229	KGBP	Sch.	Lucy May	104	98	34.3	25.4	6.6	1898	Cherryfield, Me.
53	201201		Sch.	Lucy May	12	12	42.0	11.9	2.0	1904	Smyrna, N. C.
54	210218		Sip.	Lucy M. Tyler	7	5	25.0	12.2	2.8	1905	Hoopers Island, Md.
55	141673		Sip.	Lula and Emma	9	8	44.5	15.4	3.3	1900	Pocomoke City, Md.
56	141224		Sip.	Lula Bell	7	5	40.0	12.4	2.0	1902	Justisville, Va.
57	210222		Sch.	Lula M. Phillips	61	53	77.5	22.0	5.6	1913	Bethel, Del.
58	141410		Sch.	Lulu W. Eppes	51	70	61.3	22.7	6.7	1895	Ellsworth, Me.
59	212245	LJKG	Sch.	Luther Little	1,224	1,119	204.5	40.9	19.6	1917	Somerset, Mass.
60	222401	MDRS	Sc. b.	Luther E. Hooper	2,197	2,114	267.3	42.0	22.6	1915	Morehead City, N. C.
61	220197		Sip.	Lydia Esther	20	20	42.5	16.5	6.0	1920	Vioques Island, P. R.
62	140122	JRHM	Sch.	Lydia Middleton	197	167	120.0	22.3	9.9	1875	Barnegat, N. J.
63	140229		Sch.	Lydia M. Webster	47	45	52.5	21.2	6.1	1892	Castine, Me.
64	202276	LBSF	Sc. b.	Lydia McLellan Baxter	1,252	1,153	202.2	40.2	21.3	1911	Bath, Me.
65	222294	KRVH	Sc. b.	M. Turner	816	763	125.0	42.2	15.0	1902	Banica, Calif.
66	204220		Sch.	M. A. Shanklin	11	11	42.0	12.3	2.9	1907	Smyrna, N. C.
67	224222		Sch.	M. E. Obelton	23	16	32.4	12.4	4.3	1892	Pocomoke City, Md.
68	217267		Sch.	M. L. Warfield	46	32	65.3	20.6	5.4	1896	Madison, Md.
69	221222		Sch.	M. M. Davis	9	9	55.6	15.2	3.5	1890	Solomons Island, Md.
70	20072	JHDL	Sch.	M. M. Hamilton	111	105	34.3	22.2	7.2	1899	Harpwell, Me.
71	21722		Sip.	M. M. Travers	10	9	42.5	12.0	3.1	1894	Taylor's Island, Md.

† Formerly (Sch. Lottie Bennett, French sch. Normandie.)

Lane No.	Service	Crew	Name of owner	Home port	Address of owner
1	Frt.	2	Edward C. Brigham	Gloicester, Mass.	7 Wiley Street.
2	Oya.	2	A. A. Crockett	Cape Charles, Va.	Tanger, Va.
3	Frt.	4	T. Preston Webster	Baltimore, Md.	222 Boston Street.
4	Frt.	2	William Brown	Beaufort, S. C.	Hiltonhead, S. C.
5	Frt.	2	Albert F. Paul	Baltimore, Md.	Stewart Building.
6	Oya.	2	Alfred Polhamme	Philadelphia, Pa.	Leesburg, N. J.
7	Frt.	2	J. Harrison Carter	Washington, D. C.	231 Linwood Place S.W.
8	Frt.	4	William H. Leonard	Cambridge, Md.	West End Avenue.
9	Frt.	10	Constantine Flak	New York, N. Y.	122 Park Avenue.
10	Oya.	2	Peter F. Boorum	Bridgeport, Conn.	43 Broadway Street.
11	Frt.	1	J. B. Taylor	Beaufort, N. C.	Salvador, N. C.
12	Frt.	2	Brice W. Johnson	Cambridge, Md.	Maryland Avenue.
13	Frt.	2	Dunbar, Lopez & Dukate Co. (La.)	New Orleans, La.	Madame Blanche Building.
14	Oya.	2	Edgar O. Willey	Crisfield, Md.	Hudson Street.
15	Oya.	4	John Bell	Cambridge, Md.	2 Water Street.
16	Oya.	6	O. B. Foster Packing Co. (La.)	New Orleans, La.	122 Madame Blanche Building.
17	Frt.	6	O. A. & B. F. Small Corporation (N. Y.)	New York, N. Y.	Care Emory Barton & Co., 55 South William Street.
18	Oya.	5	Willie H. Webster	Crisfield, Md.	Dual Island, Md.
19	Frt.	5	John L. Etter	Baltimore, Md.	St. Michaels, Md.
20	Frt.	5	Dunbar-Dukate Co. (La.)	New Orleans, La.	New Orleans Bank Building.
21	Frt.	2	Thos. S. Sinker	Charleston, S. C.	Post Laurens Street.
22	Frt.	4	James H. Mills	Cambridge, Md.	Oxford, Md.
23	Frt.	2	Joseph Bellis	Gulfport, Miss.	Biloxi, Miss.
24	Frt.	2	Charles H. Beal	Jonesport, Me.	Beal, Me.
25	Frt.	2	David A. Mowick	Cambridge, Md.	224 Locust Street.
26	Oya.	2	Willie G. Parks	Cape Charles, Va.	Tanger, Va.
27	Frt.	1	W. D. Ireland	Washington, N. C.	Hoboken, N. C.
28	Oya.	2	Edward A. Jones	Crisfield, Md.	Ewell, Md.
29	Frt.	1	Andrew B. Kendrick	Annapolis, Md.	Cross Roads, Md.
30	Frt.	2	Louis T. Marshall	Cambridge, Md.	West End Avenue.
31	Frt.	1	Henry B. Jarvis	Bridgeport, Conn.	R. F. D. 57, South Norwalk, Conn.
32	Oya.	2	Mike Hill, Jr.	Beaufort, N. C.	Stuy, N. C.
33	Frt.	2	J. Lay Marshall	Cambridge, Md.	6 Willis Street.
34	Oya.	2	Pella Scott	Crisfield, Md.	Wingate, Md.
35	Frt.	2	F. D. Harris	San Francisco, Calif.	Oakland, Calif.
36	Frt.	2	Harvey H. Conway	Cambridge, Md.	Choptank Avenue.
37	Frt.	5	Newton George	do.	Avalon, Md.
38	Frt.	1	J. O. Gallop	Manteo, N. C.	Poplar Branch, N. C.
39	Frt.	2	Abram Gadsen	Beaufort, S. C.	Bluffton, S. C.
40	Frt.	2	Chatham Oyster Co. (Ga.)	do.	Care John L. Wall, box 219.
41	Frt.	6	I. J. Belcher	Tampa, Fla.	Tarpon Springs, Fla.
42	Frt.	2	E. E. Golden	Washington, N. C.	Vandemere, N. C.
43	Cod.	20	Union Fish Co. (Calif.)	San Francisco, Calif.	141 Clay Street.
44	Oya.	4	Monnie Gladden	Crisfield, Md.	Chance, Md.
45	Fah.	9	E. E. Saunders & Co. (Fla.)	Pensacola, Fla.	Palatka Street Wharf.
46	Frt.	2	John Cole	Annapolis, Md.	Frazier, Md.
47	Frt.	2	Peter Hopewell	do.	Ridge, Md.
48	Frt.	2	James Miller	Beaufort, S. C.	Hiltonhead, S. C.
49	Msc.	3	Julius Sprauve	St. Thomas, Virgin Islands.	C/o Collector of Customs.
50	Frt.	5	Town Harbor Yacht Club (Ill.)	Chicago, Ill.	222 North Michigan Avenue.
51	Frt.	4	Machias Lumber Co. (Me.)	Jonesport, Me.	Machias, Me.
52	Frt.	2	Houston W. Todd	Baltimore, Md.	1912 Wilkins Avenue.
53	Oya.	2	J. H. Clark	New Bern, N. C.	South Creek, N. C.
54	Oya.	4	Henry A. Bramble	Crisfield, Md.	Crocheron, Md.
55	Oya.	4	Henry Bivans	do.	Marion, Md.
56	Oya.	4	Elmer Catlin	do.	Farmount, Md.
57	Frt.	3	Snow Parsons	Crisfield, Md.	Stockton, Md.
58	Frt.	3	William T. Kelly	Baltimore, Md.	Eastport, Md.
59	Frt.	9	George D. Rogers	Boston, Mass.	110 State Street.
60	Frt.	5	Eastern Transportation Co. (Del.)	Wilmington, Del.	Ford Building.
61	Frt.	4	Jose Rodriguez Perez	San Juan, P. R.	Puerto Real, Vieques Island, P. R.
62	Frt.	5	William B. Vane	Cambridge, Md.	604 East Pratt Street Baltimore, Md.
63	Frt.	1	R. B. Gott	Belfast, Me.	Orland, Me.
64	Frt.	2	Brooks Beanton Corporation (Del.)	Jacksonville, Fla.	Foley, Fla.
65	Frt.	2	Brooks Beanton Corporation (Del.)	do.	do.
66	Oya.	2	Leonard Hill	Beaufort, N. C.	Atlantic, N. C.
67	Frt.	5	J. W. Marshall	Newport News, Va.	West Point, Va.
68	Oya.	2	Charles Toseur	Philadelphia, Pa.	Milville, N. J.
69	Oya.	2	Johnson S. Evans	Crisfield, Md.	Ewell, Md.
70	Msc.	5	W. F. Clapp	Boston, Mass.	Duxbury, Mass.
71	Oya.	6	J. Bryan Dashiell	Cambridge, Md.	Glasgow Street.

¹ Formerly sc. h. A. W. Coburn.

² Formerly Schooner Beatie Jones.

Line No.	Official No.	Signal letters	Rig	Name of vessel	Tonnage		Register dimensions			When built	Where built
					Gross	Net	Length	Breadth	Depth		
1	218982	LSCJ	Sch.	M. Vivian Peiroe.....	1,511	1,380	224.0	43.2	20.8	1919	Thomaston, Ma.
2	91815		Sch.	Mabel.....	40	37	54.0	13.7	6.8	1881	Millbridge, Me.
3	92389		Sip.	Mabel.....	8	8	38.2	13.7	2.6	1909	Cambridge, Md.
4	92991	KMPQ	Sch.	Mabel and Ruth.....	298	194	125.3	23.8	7.6	1898	Bethel, Del.
5	92948	KSPJ	Sch.	Mabel Gale.....	793	619	183.5	36.4	15.0	1902	Port Blakely, Wash.
6	230881	MODG	Sch.	Mabel A. Frye.....	1,151	1,086	193.8	37.4	20.4	1929	Harrington, Ma.
7	92810		Sch.	Mabel E. Judlin.....	48	31	63.5	22.4	4.8	1891	Handsboro, Ma.
8	91519		Sch.	Mabel E. Lora.....	16	10	43.0	15.6	4.2	1885	Bridgton, N. J.
9	222821		Sch.	Miss Fowler.....	47	38	67.4	20.8	6.8	1923	Dorchester, N. J.
10	92376		Sch.	Maggie.....	73	69	67.0	23.9	5.9	1871	Dorchester County, Md.
11	92326		Sch.	Maggie.....	8	8	44.0	12.7	2.8	1902	Smyrna, N. C.
12	92329		Sch.	Maggie K.....	37	27	57.9	21.0	4.1	1902	Biloxi, Miss.
13	204412		Sip.	Maggie Peeman.....	9	8	40.0	13.5	2.7	1906	Wyeocoking, N. C.
14	92354		Sip.	Maggie Lee.....	10	8	51.0	16.0	2.8	1908	Pocomoke City, Md.
15	207989		Sip.	Maggie Lee.....	5	5	38.6	11.6	2.9	1906	Inverness, Md.
16	92958		Sch.	Maggie Pearl.....	12	10	59.0	14.3	3.6	1888	Hollands Island, Md.
17	207920		Sip.	Maggie Ruth.....	7	6	39.0	13.5	3.0	1908	Chesconnesser, Va.
18	202189		Sch.	Maggie H. Maguire.....	28	28	71.0	19.6	5.2	1905	Cambridge, Md.
19	91999		Sip.	Maggie.....	10	9	43.1	14.9	3.2	1885	Dorchester County, Md.
20	92749		Sc. b.	MAGNA.....	2,898	2,718	352.0	44.2	22.3	1896	Chicago, Ill.
21	208028	KVHR	Sc. b.	MAGNOLIA.....	681	638	171.0	31.0	15.0	1908	Camden, N. J.
22	92611	KMGH	Sc. b.	Mahomoy.....	855	828	192.8	34.7	16.0	1894	Noank, Conn.
23	92894		Sc. b.	MAIA.....	2,280	2,137	374.0	48.2	22.3	1898	Chicago, Ill.
24	92844		Sch.	MAIDA.....	2,474	2,310	375.2	46.2	22.5	1898	West Superior, Wis.
25	91861	KDMP	Sch.	Maine.....	190	181	105.4	28.0	8.5	1888	Bath, Me.
26	210751	LOQP	Sc. b.	Maine.....	1,110	1,046	217.7	40.0	14.7	1912	do.
27	92182		Sch.	Majestic.....	26	25	67.3	19.6	5.5	1901	Fairmount, Md.
28	215461		Sch.	Mamie Foster.....	26	16	53.9	19.3	3.8	1917	Biloxi, Miss.
29	207920		Sip.	Mamie Miter.....	4	19	56.2	18.4	4.8	1910	Champ, Md.
30	91737		Sip.	Mamie E. Robinson.....	0	9	39.2	14.3	3.5	1894	Taylor Island, Md.
31	202676	KVCQ	Sc. b.	Manatawny.....	731	628	177.0	35.0	14.2	1905	Noank, Conn.
32	92155	KRCJ	Sc. b.	Manheim.....	965	906	195.0	35.0	17.6	1901	do.
33	92860		Sc. b.	MANILA.....	4,683	4,432	436.0	50.2	24.5	1899	Chicago, Ill.
34	92835		Sch.	Manistee.....	12	8	45.3	14.3	3.2	1897	Wit, N. C.
35	210400	LVDN	Sc. b.	Manokin.....	1,269	1,213	226.0	37.7	19.1	1919	White Haven, Md.
36	207927		Sip.	Mar Azul.....	6	6	22.4	9.7	5.0	1910	Culebra Island, P.
37	202607		Sch.	Margaret D.....	18	10	56.2	17.4	3.6	1905	Biloxi, Miss.
38	91083		Sch.	Margaret Ann.....	8	7	36.6	15.2	3.6	1877	Edenton, N. C.
39	92102		Sch.	Margaret A. Travers.....	37	37	71.3	21.3	6.0	1901	Sallsbury, Md.
40	222900		Sch.	Margaret E. Fowler.....	66	36	77.9	21.9	7.0	1923	Greenwich, N. J.
41	226335	MFWD	Sch.	Margaret F. Sterling.....	977	895	199.0	40.0	16.7	1919	Victoria, B. C.
42	221849		Sip.	Marguerite, 3rd.....	8	7	36.3	13.3	3.0	1921	Beaufort, S. C.
43	221852		Sch.	Maria Helen.....	55	55	75.0	20.5	5.3	1921	Boqueron, P. R.
44	92741		Sip.	Marie.....	8	5	41.7	13.5	3.2	1896	Inverness, Md.
45	212475		Sch.	Marie Foster.....	28	14	53.1	18.0	3.9	1914	Biloxi, Miss.
46	216188	LKNP	Sch.	Marie De Ronde.....	2,376	2,181	266.7	48.0	24.0	1918	Aberdeen, Wash.
47	221079	MOLW	Sc. b.	Marie Hooper.....	2,190	2,094	267.3	46.0	23.6	1920	Mobile, Ala.
48	226196	LWRV	Sch.	Marie F. Cummins.....	1,167	1,085	188.5	41.1	19.7	1919	Beaumont, Tex.
49	226085	MBOP	Sch.	Marion L. Conrad.....	206	173	125.4	27.5	11.2	1920	East La Harve, Nova Scotia
50	211951		Sch.	Marjorie D.....	24	15	52.9	17.9	4.1	1914	Biloxi, Miss.
51	92021		Sc. b.	MARSA.....	4,246	4,209	430.0	50.2	24.6	1900	Chicago, Ill.
52	218269	LTWO	Bkn.	Marsala.....	2,422	2,173	264.3	45.4	22.4	1919	Pascagoula, Miss.
53	92997		Sc. b.	MARTHA.....	2,815	2,638	352.0	44.2	22.4	1896	Chicago, Ill.
54	221850		Sip.	Martha.....	8	7	36.3	13.3	3.9	1921	Beaufort, S. C.
55	225452		Sip.	Martin R.....	26	22	40.9	17.1	5.0	1925	Bluffton, S. C.
56	91482		Sch.	Martin Wagner.....	53	32	60.1	20.4	5.5	1882	Pocomoke City, Md.
57	212774		Sip.	Mary.....	7	6	30.5	10.5	3.3	1914	Beaufort, S. C.
58	92185		Sip.	Mary E.....	6	5	39.0	13.9	2.6	1901	Hopkins, Va.
59	92747		Sip.	Mary V.....	8	8	40.7	14.4	3.5	1896	Fairbank, Md.
60	91257		Sch.	Mary and Eden.....	36	27	64.4	20.8	6.3	1881	Baltimore, Md.
61	92982		Sip.	Mary and Ines.....	11	8	46.0	15.6	4.6	1890	Pocomoke City, Md.
62	92815		Sip.	Mary and Susan.....	6	6	40.0	14.3	2.8	1897	Hollands Island, Md.
63	221994	MDLK	Sip.	MARY DOLLAR.....	2,102	2,890	335.5	46.9	26.5	1904	Glasgow, Scotland
64	222965		Sch.	Mary Foster.....	31	19	59.0	18.6	4.5	1923	Biloxi, Miss.
65	75420	JMHF	Sch.	Mary Lee.....	180	104	95.8	23.3	8.2	1872	Laurel, Del.
66	226655	MONQ	Sch.	Mary Lou.....	496	457	151.3	35.7	13.0	1917	Fox River, N. S.
67	228063		Sch.	Mary Margaret.....	23	19	50.2	18.6	4.5	1929	Biloxi, Miss.
68	203900		Sip.	Mary Sue.....	8	8	42.4	14.6	3.0	1909	Deepcreek, Va.
69	90336		Sip.	Mary Underhill.....	6	6	29.9	12.3	3.2	1874	Oyster Bay, N. Y.
70	90450		Sip.	Mary A. Binkley.....	13	8	42.0	15.2	4.5	1871	Dorchester, N. J.
71	91458	JWEQ	Sch.	Mary A. Fisher.....	116	110	95.5	26.9	6.6	1883	Sayreville, N. J.

¹ Formerly sch. M. Vivian Peiroe.

² Formerly sch. H. C. Nicholson.

³ Formerly sc. b. Monokin.

⁴ Formerly Norwegian sch. Vancouver.

⁵ Formerly British sch. Marion L. Conrad.

Line No.	Service	Crew	Name of owner	Home port	Address of owner
1	Frt.	10	Superior Trading and Transportation Co. (Mass.)	Boston, Mass.	161 Milk Street.
2	Frt.	2	J. H. Branscom	Bar Harbor, Me.	Northeast Harbor, Me.
3	Oya.	1	William Sparrow	Washington, N. C.	Behaven, N. C.
4	Frt.	3	Johnson & Wimsatt (Del.)	Washington, D. C.	Thirteenth and Water Streets S.W.
5	Frt.	9	Schooner Mabel Gale (Tex.)	Houston, Tex.	425 Humble Building
6	Frt.	2	Lewis K. Thurlow	Boston, Mass.	121 State Street.
7	Frt.	5	J. E. Lockard	Gulfport, Miss.	Major Route A, Ocean Springs
8	Oya.	4	John E. Arnold, Jr.	Wilmington, Del.	Little Creek, Del.
9	Oya.	6	Joseph N. Fowler	Philadelphia, Pa.	Fort Norris, N. J.
10	Frt.	2	John H. Zonch	Baltimore, Md.	Glyndon, Md.
11	Oya.	2	Corbit Ireland	Washington, N. C.	Lowland, N. C.
12	Frt.	3	Foster Fountain Co. (La.)	Gulfport, Miss.	Biloxi, Miss.
13	Frt.	2	W. M. Lupton	Washington, N. C.	Hoboken, N. C.
14	Oya.	2	Walker Collins	Crisfield, Md.	28 Maryland Avenue
15	Oya.	2	Isaac H. Walker	do	Chance, Md.
16	Frt.	6	J. T. Parks	Cambridge, Ma.	231 Travers Street
17	Oya.	2	Carle A. Crockett	Cape Charles, Va.	Tanger, Va.
18	Frt.	4	B. F. Worrell	Roanoke, Va.	Roanoke Park, Va.
19	Oya.	7	Ellis Robinson, Jr.	Philadelphia, Pa.	Drinking Creek, N. J.
20	Frt.	8	Pittsburgh Steamship Co. (W. Va.)	Duluth, Minn.	Wolvin Building
21	Tak.	8	Texas Co. (Del.)	Wilmington, Del.	7 West Tenth Street.
22	Frt.	2	Thomas J. Howard	New York, N. Y.	1 Broadway
23	Frt.	3	Pittsburgh Steamship Co. (W. Va.)	Duluth, Minn.	Wolvin Building
24	Frt.	3	Pringle Barge Line (Ohio)	Cleveland, Ohio	625 Exchange Building
25	Frt.	5	J. Harrison Carter	Washington, D. C.	221 Linwood Place S.W.
26	Frt.	4	Standard Wholesale Phosphate & Acid Works (Md.)	Baltimore, Md.	Continental Building
27	Frt.	2	E. S. Miller	Roanoke, Va.	Colonial Beach, Va.
28	Oya.	5	C. E. Foster Packing Co. (La.)	New Orleans, La.	1028 Malcom Blanche Building
29	Oya.	3	Reed Myster	Crisfield, Md.	Deal Island, Md.
30	Frt.	3	Kessler W. Webster	Cambridge, Md.	Harlock, Md.
31	Frt.	4	Reading Co. (Pa.)	Philadelphia, Pa.	Reading Terminal
32	Frt.	4	do	do	do
33	Frt.	10	Pittsburgh Steamship Co. (W. Va.)	Duluth, Minn.	Wolvin Building
34	Frt.	2	D. J. Gaskill	Beaufort, N. C.	Seaboard, N. C.
35	Frt.	5	Southern Transportation Co. (N. J.)	Philadelphia, Pa.	Commercial Trust Building
36	Frt.	2	Crus Rodrigues	San Juan, P. R.	Mayaguez, P. R.
37	Fsh.	4	Dunbar-Dukate Co. (La.)	New Orleans, La.	New Orleans Bank Building
38	Frt.	1	W. D. Oneal	Manteo, N. C.	Avon, N. C.
39	Frt.	4	John T. May	Baltimore, Md.	Tilghman, Md.
40	Oya.	9	Joseph N. Fowler	Philadelphia, Pa.	Fort Norris, N. J.
41	Frt.	10	Arado Shipping Co.	Seattle, Wash.	Arado Building
42	Frt.	2	Chatham Oyster Co. (Ga.)	Beaufort, S. C.	Box 219
43	Frt.	1	Simon Carlo	San Juan, P. R.	Mayaguez, P. R.
44	Oya.	3	Charles McBride	Crisfield, Md.	Chance, Md.
45	Fsh.	5	Mrs. Charles B. Foster	Gulfport, Miss.	Biloxi, Miss.
46	Frt.	11	I. L. Snow Co. (Me.)	Rockland, Me.	79 Mechanic Street
47	Frt.	6	Eastern Transportation (Del.)	Wilmington, Del.	Ford Building
48	Frt.	1	Cummings Transportation Co. (Del.)	do	7 West Tenth Street
49	Frt.	6	United States Importing & Exporting Corporation (Mass.)	Boston, Mass.	2028 Washington Street
50	Fsh.	4	Irma Dukate	Gulfport, Miss.	Biloxi, Miss.
51	Frt.	10	Pittsburgh Steamship Co. (W. Va.)	Duluth, Minn.	Wolvin Building
52	Frt.	20	Durham Navigation Corporation (Del.)	New York, N. Y.	501 Fifth Avenue
53	Frt.	8	Pittsburgh Steamship Co. (W. Va.)	Duluth, Minn.	Wolvin Building
54	Frt.	2	Chatham Oyster Co. (Ga.)	Beaufort, S. C.	Box 219
55	Frt.	2	do	do	do
56	Msc.	3	T. Preston Webster	Baltimore, Md.	225 Boston Street
57	Frt.	2	Sam Jenkins	Beaufort, S. C.	do
58	Oya.	3	Berk Wingate	Crisfield, Md.	Wingate, Md.
59	Oya.	4	Benjamin T. Harrison	Cambridge, Md.	Tilghman, Md.
60	Oya.	6	Herbert R. Sockwell	Philadelphia, Pa.	Fort Norris, N. J.
61	Frt.	2	George D. Townsend	Alexandria, Va.	Colonial Beach, Va.
62	Oya.	2	Raymond N. Ruark	Crisfield, Md.	Bishops Head, Md.
63	Frt.	20	Robert Dollar Co. (Calif.)	San Francisco, Calif.	Robert Dollar Building
64	Fsh.	6	Charles B. Foster	New Orleans, La.	Biloxi, Miss.
65	Frt.	4	Mary Lee Carter	Washington, D. C.	1028 B Street S.W.
66	Frt.	10	Halfhill Packing Corporation (Calif.)	Los Angeles, Calif.	Channel No. 2, Long Beach, Calif.
67	Fsh.	5	Bernard Taltavull	Gulfport, Miss.	Biloxi, Miss.
68	Oya.	4	Walter Clifton Webster	Crisfield, Md.	Deal Island, Md.
69	Oya.	1	George W. Lockwood	Bridgesport, Conn.	Norwalk, Conn.
70	Oya.	3	Willard McDaniels	Philadelphia, Pa.	Fort Norris, N. J.
71	Frt.	4	George W. Adams	Baltimore, Md.	Cambridge, Md.

* Formerly German bk. Hans.
 † Formerly British shp. Hans.
 ‡ Formerly shp. Hans.

* Formerly sch. John McGinnis.
 † Formerly British sch. Maria G. Douglas.

Sailing Vessels

Line No.	Official No.	Sign. letters	Rig	Name of vessel	Tonnage		Register dimensions			When built	Where built
					Gross	Net	Length	Breadth	Depth		
1	91583		Sip.	Mary A. White	74	70	74.0	34.0	8.0	1883	Boston, Mass.
2	91583		Sip.	Mary C. Sharp	15	8	40.6	18.0	4.1	1894	Bridgeton, N. J.
3	208216		Sip.	Mary E. Burrows	8	6	32.1	13.6	2.6	1905	Engelhard, N. C.
4	92361		Sch.	Mary E. Cooney	88	57	35.0	22.8	10.3	1908	Gloucester, Mass.
5	208213		Sip.	Mary E. Cranston	8	7	43.3	14.3	3.0	1906	Deepcreek, Va.
6	92828		Sch.	Mary E. Reeves	9	6	45.5	12.3	2.1	1891	Davis, N. C.
7	92828		Sip.	Mary E. Tyler	8	8	42.9	14.8	2.8	1896	Fishing Creek, Md.
8	208732		Sip.	Mary F. Orswell	15	11	51.9	16.5	3.4	1906	Orlando, Md.
9	208294	MODV	Sch.	Mary H. Ditchard	1,510	1,307	223.3	42.8	22.6	1920	Newcastle, Me.
10	92785		Sch.	Mary J. Robbins	25	15	62.0	17.5	5.5	1897	Dorchester, N. J.
11	200482		Sip.	Mary M. Clark	10	10	45.5	14.5	3.9	1908	Whitehaven, Md.
12	201422		Sip.	Mary W. Summers	9	7	41.9	14.0	2.5	1904	Marysville, Va.
13	92940		Sch.	Mary and Pearl Whitfield	10	11	42.9	13.3	4.9	1896	Gainesville, Miss.
14	218246	LVSE	Sch.	Mary Bradford Peacor	1,123	1,029	196.3	39.2	13.8	1919	Boothbay Harbor, Me.
15	201728		Sch.	Maryland	24	16	51.9	19.4	4.1	1905	Handboro, Miss.
16	214287	LOOY	Se. b.	Maryland	1,371	1,257	228.7	40.0	14.0	1917	Wilmington, Del.
17	167646	MOOY	Se. b.	Matagorda	1,512	1,210	228.0	37.2	23.8	1919	Houston, Tex.
18	220711	MBRH	Se. b.	Matanzas	267	243	142.0	31.0	10.0	1920	Tampa, Fla.
19	91261		Sch.	Mattie	37	25	60.6	21.1	5.8	1897	Marion, Md.
20	85784		Sch.	Mattie	55	30	72.0	22.5	4.8	1898	Paterson, N. Y.
21	92880		Sip.	Mattie Orswell	7	7	42.0	12.5	2.6	1899	Orlando, Md.
22	91585		Sip.	Mattie Lee	7	6	34.4	12.1	2.3	1895	Pocomoke City, Md.
23	91585		Sch.	Mattie F. Dean	42	33	68.0	25.0	5.3	1894	Madison, Md.
24	91570	KBLH	Sch.	Mattie J. Allen	229	199	120.8	30.0	8.9	1893	Yarmouth, Me.
25	91287		Sch.	Maud S.	45	43	50.1	19.3	5.1	1893	Milbridge, Me.
26	208280		Sch.	Maud Thomas	44	38	72.6	21.3	6.0	1908	Whitehaven, Md.
27	92887		Sip.	Maud E. Tammage	8	5	45.0	15.5	3.6	1895	Gulfport, Va.
28	91544		Sip.	Maud M. Robbins	14	7	44.0	18.0	4.4	1893	Port Norris, N. J.
29	215165	LHGF	Sch.	Mauds M. Morey	1,264	1,245	207.7	40.1	22.1	1917	Bath, Me.
30	211461		Sip.	May W.	8	8	18.0	10.0	3.5	1913	Seattle, Wash.
31	226304		Sip.	Mayflower	6	6	35.1	9.5	5.0	1926	St. John, V. I.
32	221370	MOVL	Se. b.	Mayo	2,220	2,122	267.3	46.0	22.6	1921	Newington, N. H.
33	92372	KRSM	Sch.	Melrose	615	542	175.4	37.9	13.9	1902	Hoquiam, Wash.
34	95195		Sip.	Melton	7	7	39.0	13.4	2.2	1901	St. Peters, Md.
35	214385		Sch.	Mercantile	41	23	71.1	21.4	6.3	1916	Deer Isle, Me.
36	92855	KMFV	Se. b.	Merriam	855	823	198.1	34.7	15.0	1894	Noank, Conn.
37	92904	KJNF	Sch.	Meteor	600	518	177.3	38.4	12.5	1891	Port Blakely, Wash.
38	204750		Sch.	Meteor	7	7	38.0	14.0	2.3	1907	Matagorda, Tex.
39	201510		Sip.	Mildred	9	5	32.0	11.8	6.3	1904	Wiscasset, Me.
40	205729		Sch.	Mildred	81	67	82.0	22.0	5.5	1911	Solomons, Md.
41	216284		Se. b.	Mildred	436	421	184.6	22.9	11.2	1918	Pocomoke City, Md.
42	92317		Sip.	Mildred B.	8	8	42.5	14.4	3.9	1902	Orlando, Md.
43	222057	MFOS	Sch.	Mildred B.	394	363	141.4	34.1	11.9	1910	Port Greville, Nova Scotia
44	24558		Sch.	Mildred Addison	35	33	67.6	21.6	5.1	1879	Somerset County, Md.
45	92890		Sch.	Mildred May	54	53	69.4	22.4	6.1	1893	Brooksville, Me.
46	93191		Sip.	Milton P. Yeakel	7	7	42.0	14.2	3.2	1901	St. Peters, Md.
47	92923		Sch.	Mina Perry	15	12	54.5	15.3	3.9	1890	Smyrna, N. C.
48	107780	KRVL	Sch.	Mindanao	596	495	164.8	37.6	12.1	1902	Aberdeen, Wash.
49	208546		Sip.	Minnie V.	10	8	43.3	15.7	3.0	1905	Wacona, Md.
50	91550		Sch.	Minnie and Emma	85	71	98.0	24.0	6.4	1893	Pocomoke City, Md.
51	92733		Sip.	Minnie May	7	6	40.6	12.3	3.3	1896	Orino, Md.
52	82265	JMBV	Sch.	Minnie T. Phillips	157	123	100.4	27.0	7.0	1873	Baltimore, Md.
53	85752		Sch.	Minnie May Kirwan	56	53	75.7	23.7	6.7	1892	White Haven, Md.
54	205712		Sip.	Miramar	5	5	24.8	9.6	4.6	1905	Culebra, P. R.
55	202891		Sch.	Mississippi	25	17	50.6	19.2	4.0	1903	Dallas, Miss.
56	92886		Sch.	Mississippians	2,237	2,132	302.0	40.2	19.6	1895	Chicago, Ill.
57	91574		Sch.	Mobjack	8	8	42.0	11.8	3.0	1874	Somerset County, Md.
58	201608	KTNG	Se. b.	Moline	954	865	192.6	35.0	17.6	1904	Noank, Conn.
59	92817		Sip.	Mollie A.	6	6	40.0	12.6	3.0	1897	Hollands Island, Md.
60	92973		Sip.	Mollie E.	6	6	41.5	14.0	2.8	1899	do
61	91260		Sip.	Mollie E. Leonard	10	9	42.8	15.6	3.0	1891	Dorchester County, Md.
62	92990	KPBL	Se. b.	Monitor	955	896	193.6	35.0	17.6	1899	Noank, Conn.
63	220274	LWTV	Bkn.	Monitor	2,247	2,102	264.4	45.0	24.0	1920	Oakland, Calif.
64	218219	LHJK	Sip.	MONONGAHELA	2,732	2,546	265.5	43.6	24.5	1903	Glasgow, Scotland
65	218216	LJNT	Se. b.	MONONGAHELA	1,677	1,560	224.4	33.7	21.9	1915	Fairfield, Md.
66	212744	LFQJ	Se. b.	Montauk	1,371	1,257	228.7	40.0	15.0	1915	Wilmington, Del.
67	201698	KTNS	Bkn.	Montezuma	1,594	1,594	260.0	39.5	24.0	1878	Southampton, Eng.
68	92907		Sch.	Montgomery	2,722	2,710	242.0	44.0	21.6	1903	West Bay City, Mich.
69	221678	MDQH	Se. b.	Montgomery	2,307	2,192	267.3	44.0	23.6	1921	Sandyport, Me.
70	211897		Sip.	Monna	9	8	37.0	12.7	2.4	1913	Port Royal, S. O.
71	16886	HNGQ	Sch.	Moonlight	196	190	107.9	30.3	9.3	1885	Belleville, N. J.
72	91285		Sch.	Moonlight	10	9	54.0	12.8	2.7	1877	Somerset County, Md.
73	202790		Sch.	Morjan	75	62	84.8	13.6	6.9	1896	New York, N. Y.

1 Formerly sch. Grace Bailey.
 2 Formerly British sch. W. S. M. Bentley
 3 Formerly sch. Thos. H. Baily Brown.
 4 Formerly sch. Andy Mahony.

5 Formerly sch. [s George C. A. Travass.
 6 Formerly sch. G. W. Robertson.
 7 F. P. Murphy.

Line No.	Service	Crew	Name of owner	Home port	Address of owner
1	Frt.	2	Grafco Oil Co. (Mass.)	Boston, Mass.	119 Atlantic Avenue.
2	Oya.	4	Henry Jones	Philadelphia, Pa.	Bivalve, N. J.
3	Frt.	1	Joseph Cornatou	Washington, N. C.	Summersville, N. C.
4	Fsh.	10	E. E. Saunders & Co. (Fla.)	Panama, Fla.	Fisher Street Wharf.
5	Oya.	1	Andrew F. Parks	Cape Charles, Va.	Tanger, Va.
6	Fsh.	2	R. J. Salter	Beaufort, N. C.	Seaboard, N. C.
7	Oya.	2	Carl Alcock	Washington, D. C.	Robeson, N. C.
8	Fsh.	2	L. L. Hodges	Washington, N. C.	Water Street.
9	Frt.	10	Boston Maritime Corporation (Me.)	Boston, Mass.	121 State Street.
10	Oya.	6	Frank T. Stowman	Philadelphia, Pa.	Fort Morris, N. J.
11	Oya.	3	Bain S. Webster	Oriskany, Md.	Dumas Quarter, Md.
12	Oya.	3	Caleb Jones	do	Ewell, Md.
13	Frt.	2	John Alfred	New Orleans, La.	Shiloh, La.
14	Frt.	3	Beacon Navigation Corporation (N. Y.)	New York, N. Y.	24 Stone Street.
15	Frt.	4	Dunbar-Dukate Co. (La.)	New Orleans, La.	New Orleans Bank Building.
16	Frt.	2	P. Dougherty Co. (Md.)	Baltimore, Md.	Beast Tower Building.
17	Frt.	5	Southern Transportation Co. (N. J.)	Philadelphia, Pa.	Commercial Trust Building.
18	Frt.	4	Southern Pine Export Co. (Fla.)	Tampa, Fla.	First National Bank Building.
19	Frt.	10	A. J. Lewis	Roanoke, Va.	Wheat Point, Va.
20	Frt.	2	Herbert L. Black	Bahget, Md.	South Brookville, Md.
21	Oya.	2	W. L. Piver	Washington, N. C.	South Creek, N. C.
22	Frt.	2	Jacob Peters	Baltimore, Md.	425 Baltimore Avenue.
23	Frt.	2	Clara S. Bailey	Annapolis, Md.	River Springs, Md.
24	Frt.	4	William F. Ogilvie	Boston, Mass.	114 State Street.
25	Frt.	2	Emery L. Ross	Eastport, Me.	Edmunds, Me.
26	Frt.	2	T. Preston Webster	Baltimore, Md.	225 Boston Street.
27	Oya.	2	Willard Crockett	Cape Charles, Va.	Tanger, Va.
28	Oya.	3	Joseph Scull, Jr.	Philadelphia, Pa.	Bivalve, N. J.
29	Frt.	9	Crowell & Crowell (Mass.)	Boston, Mass.	121 State Street.
30	Msc.	1	K. J. Johansen	Wrangell, Alaska	
31	Pass.	2	Rev. G. F. Penn	St. Thomas, Virgin Islands.	San Pedro de Macoris, Dominican Republic.
32	Frt.	6	P. Dougherty Co. (Md.)	Baltimore, Md.	Beast Tower Building.
33	Frt.	3	Joseph A. Oliver	San Francisco, Calif.	24 California Street.
34	Oya.	4	Wm. B. White	Oriskany, Md.	Chambers, Md.
35	Frt.	2	Pearl F. Billings	Rockland, Me.	3 Linden Street.
36	Frt.	2	Thomas J. Howard	New York, N. Y.	1 Broadway.
37	Frt.	10	Marine Products Corporation (Wash.)	Ketchikan, Alaska	Tacoma, Wash.
38	Fsh.	2	Victor Bosanck	Galveston, Tex.	Matagorda, Tex.
39	Fsh.	2	R. D. Field	Rockland, Me.	Matineus, Me.
40	Frt.	2	Aubrey L. Clarke	Washington, D. C.	Eighth and H Streets SW.
41	Frt.	2	Diamond P. Transportation Co. (Del.)	Philadelphia, Pa.	181 South Front Street.
42	Oya.	4	David Lipton	New Bern, N. C.	Oriental, N. C.
43	Frt.	6	G. B. Dantaler	Gulfport, Miss.	Biloxi, Miss.
44	Frt.	2	John H. Addison	Baltimore, Md.	206 North Fremont Avenue.
45	Frt.	2	Edwin E. Eaton	Rockland, Me.	General Delivery.
46	Oya.	5	Earl O. Tyler	Oriskany, Md.	Rhodes Point, Md.
47	Frt.	1	W. J. Willis	Beaufort, N. C.	Davis, N. C.
48	Fsh.	2	Elmer B. Cobben	Los Angeles, Calif.	Box 57, Newport Beach, Calif.
49	Frt.	3	Charles R. Middleton	Oriskany, Md.	Ewell, Md.
50	Frt.	4	H. T. Beifield	Reedville, Va.	Kingsale, Va.
51	Oya.	2	Winfield McLaughlin	Cambridge, Md.	Wingate, Md.
52	Frt.	4	W. W. Phillips	Baltimore, Md.	2029 Christopher Avenue.
53	Frt.	2	T. Preston Webster	do	225 Boston Street.
54	Frt.	2	Alejandro Rosado	San Juan, P. R.	Rio Grande, P. R.
55	Frt.	6	Dunbar-Dukate Co. (La.)	New Orleans, La.	New Orleans Bank Building.
56	Frt.	8	Detroit Sulphite Transportation Co. (Mich.)	Detroit, Mich.	9136 West Jefferson Avenue.
57	Oya.	4	George E. Willey	Cambridge, Md.	410 Willis Street.
58	Frt.	5	Reading Co. (Pa.)	Philadelphia, Pa.	Reading Terminal.
59	Oya.	4	Charles T. Northam	Oriskany, Md.	Wenona, Md.
60	Oya.	4	C. S. Somers	Cambridge, Md.	Fairbank, Md.
61	Oya.	6	Herman L. Cook	do	Hayward Street
62	Frt.	4	Thomas J. Howard	New York, N. Y.	1 Broadway.
63	Frt.	17	Charles Nelson Co. (Calif.)	San Francisco, Calif.	220 California Street.
64	Frt.	10	do	do	do
65	Tnk.	10	Gulf Refining Co. (Tex.)	Port Arthur, Tex.	West Port Arthur, Tex.
66	Frt.	3	P. Dougherty Co. (Md.)	Baltimore, Md.	Beast Tower Building.
67	Tnk.	15	Charles Nelson Co. (Calif.)	San Francisco, Calif.	220 California Street
68	Frt.	8	Davidson Steamship Co. (Minn.)	Duluth, Minn.	Bay City, Mich.
69	Frt.	2	P. Dougherty Co. (Md.)	Baltimore, Md.	Beast Tower Building.
70	Frt.	2	Chatham Oyster Co. (Ga.)	Beaufort, N. C.	Box 529.
71	Frt.	4	George W. Newcomb	Boston, Mass.	West New Brighton, N. Y.
72	Oya.	6	James S. Todd	Oriskany, Md.	18 Maryland Avenue.
73	Frt.	2	Charles B. Jones	Baltimore, Md.	2215 Louisa Avenue.

* Formerly sch. Maida.

* Formerly sch. German bk. Dalbek.

* Formerly sch. bark Red Jacket.

* Formerly British ship. Oypromena.

* Formerly sch. Y. Saraceni.

* Formerly sch. Victoria.

Line No.	Official No.	Signal letters	Rig	Name of vessel	Tonnage		Register dimensions			When built	Where built
					Gross	Net	Length	Breadth	Depth		
1	206618		Sip.	Morrison O	7	7	38.4	12.8	2.7	1908	Thomas, Md.
2	211492	LDOS	Sc. b.	Mosslem	982	875	193.0	35.0	17.6	1913	Noank, Conn.
3	215317	LEJF	Sch.	MONSIEUR	2,115	2,011	235.3	45.9	28.6	1904	Glasgow, Scotland.
4	213708	LFFB	Sc. b.	Mount Airy	1,000	1,000	284.1	44.2	20.5	1915	Bath, Me.
5	209721	LOHW	Sc. b.	Mount Hope	1,301	1,284	264.7	44.1	18.6	1913	do
6	201847		Sip.	Mudlet	8	7	38.3	12.3	2.0	1901	Beaufort, S. C.
7	20419		Sc. b.	Muscumstone	843	804	192.1	35.3	15.3	1900	Noank, Conn.
8	200612		Sip.	Myrtle	8	8	40.3	14.5	2.9	1908	Hudson, Md.
9	200606		Sip.	Myrtle Virginia	8	8	40.0	13.0	2.8	1908	Chesconnessez, Va.
10	200608		Sip.	Narcissus	8	8	30.1	11.6	4.0	1908	Oakland, Me.
11	130609		Sip.	Nashua	9	9	32.3	14.0	2.0	1876	Abbecon, N. J.
12	130606		Sc. b.	May Aug	843	804	192.1	35.3	15.3	1900	Noank, Conn.
13	200483		Sip.	Necessity	12	11	38.6	12.5	2.0	1900	Frogmore, S. C.
14	200007		Sip.	Nellie Sumner	8	8	42.0	14.4	2.0	1911	Hunting Creek, Va.
15	130048		Sip.	Nellie White	7	7	40.0	14.1	2.5	1901	St. Peter, Md.
16	200015		Sip.	Nellie L. Byrd	28	18	42.6	13.7	4.5	1911	Orlando, Md.
17	200075		Sc. p.	Nellie M. Meara	15	15	44.3	13.5	4.9		Unknown
18	130011		Sch.	Nelson C. Holland	564	566	187.6	31.8	12.9	1911	Machine City, Mich.
19	200740		Sch.	Nona H	9	9	44.2	12.5	2.4	1900	Seabrook, N. C.
20	130704		Sch.	Naptime	12	8	46.5	12.7	2.6	1908	Emyrna, N. C.
21	200000	KWQS	Sc. b.	Neopompane	967	880	195.6	35.0	17.6	1908	Noank, Conn.
22	200009		Sip.	Nettle Belle	9	8	37.3	14.6	2.3	1908	Sevage Island, S. C.
23	130704		Sch.	Nettie B. Greenwell	30	26	72.0	19.8	4.3	1907	Maddox, Md.
24	210001	LTDO	Sc. b.	Newport	1,321	1,123	228.3	37.9	12.8	1919	Sandy Point, Me.
25	130444		Sip.	Nissy A. Brooks	10	9	42.3	13.3	2.3	1900	Maddox, Md.
26	130041		Sch.	Nina M.	14	14	48.8	13.0	2.4	1900	Beaufort, N. C.
27	130723		Sip.	Nodie North	8	8	43.0	14.5	2.5	1904	Tightmans Island, Md.
28	210004	LSFV	Sch.	Norma	400	411	123.7	22.9	12.7	1910	Pensacola, Fla.
29	130723		Sch.	Nora E. Lawson	8	8	50.0	11.8	2.3	1906	Monte, Md.
30	200000		Sch.	Nordic	80	40	89.0	23.7	8.0	1923	Greenwich, N. J.
31	210008		Sip.	Norma K.	30	24	68.7	19.8	4.2	1915	White Haven, Md.
32	130008		Sch.	North Carolina	96	78	38.0	22.0	6.8	1896	Dorchester County, Md.
33	130009		Sch.	North Star	25	18	44.2	13.5	4.8	1907	Dorchester, N. J.
34	210018	LKOM	Sc. b.	Northern No. 12	970	901	205.0	35.0	14.7	1913	Havre de Grace, Md.
35	210005		Sc. b.	Northern No. 20	1,267	1,200	215.5	40.5	16.3	1913	South Jacksonville, Fla.
36	210706	LWBJ	Sc. b.	Northern No. 22	1,476	1,405	241.3	40.3	16.8	1920	Havre de Grace, Md.
37	200031	MBWO	Sc. b.	Northern No. 30	1,498	1,430	241.3	40.3	16.8	1920	do
38	130457		Sch.	Norton	104	90	32.2	25.5	6.5	1899	York, Me.
39	140008	KNFO	Sc. b.	Oak Hill	910	843	194.4	34.8	17.6	1907	Noank, Conn.
40	19410	JPMG	Sc. b.	Occidental	1,632	1,424	210.6	39.8	24.7	1874	Bath, Me.
41	150187	KGCS	Sch.	Oceania Vance	445	384	148.5	26.1	11.8	1908	Port Blakely, Wash.
42	150000		Sip.	Oceanic	6	6	37.4	13.2	3.0	1907	Fairmount, Md.
43	210006	LPTK	Sc. b.	Octoraro	807	734	179.2	34.7	15.6	1910	Baltimore, Md.
44	150071	KPND	Sc. b.	Ohio	1,620	1,506	237.5	43.4	20.1	1900	Bath, Me.
45	200002		Sch.	Ohio	37	17	50.2	19.2	4.1	1905	De Lisle, Miss.
46	210078	LKSQ	Sc. b.	Omo	1,677	1,590	234.4	38.7	21.9	1915	Fairfield, Md.
47	200174		Sip.	Ola Dal Mar	5	5	26.0	11.3	4.2	1923	Fajardo, P. R.
48	200706	KTBF	Sc. b.	Oley	1,780	1,672	206.0	43.0	20.0	1904	Noank, Conn.
49	210446		Sip.	Olive	8	7	36.3	13.3	3.0	1921	Beaufort, S. C.
50	150004		Sip.	Olive M.	5	5	37.8	11.7	2.7	1906	Orlando, Md.
51	150003		Sch.	Oliver Gertrude	17	17	54.0	16.4	4.3	1903	Crisfield, Md.
52	75000		Sch.	Oliver P. Goff	28	13	49.5	16.9	5.9	1873	City Island, N. Y.
53	210077		Sch.	Omaha	20	20	51.2	18.8	6.2	1915	Mayaguez, P. R.
54	200037		Sip.	Omar J. Crowell	9	7	44.6	14.0	3.3	1905	Orlando, Md.
55	210713		Sch.	Oneroma	25	25	40.2	17.4	6.4	1917	Mayaguez, P. R.
56	19044		Sip.	Ophelia	52	52	67.0	23.6	5.7	1863	Cold Spring, N. Y.
57	150003		Sip.	Oregon	10	10	43.0	12.9	2.3	1908	Hudson, Md.
58	150037		Sch.	Oregon	11	9	45.0	12.8	3.0	1908	Beaufort, N. C.
59	210216	LEJD	Sc. b.	Orion	1,182	1,066	219.8	35.1	21.3	1911	Sunderland, England.
60	201000	KTFN	Sch.	Orleans	751	605	180.0	28.0	12.9	1904	Bath, Me.
61	210443	LGMF	Sc. b.	Orleans	1,002	1,436	244.1	41.0	19.7	1916	do
62	150455		Sip.	Otis D. Terrell	13	9	46.4	16.2	3.9	1908	Portsmouth, N. C.
63	210700		Sch.	Ottiles	21	18	54.4	17.1	4.8	1913	Bishop's Head, Md.
64	210006		Sip.	Oyster	8	7	35.3	13.3	3.0	1901	Beaufort, S. C.
65	8700		Sip.	P. H. Taves	10	10	44.0	15.1	3.6	1907	Wittman, Md.
66	227000		Sip.	Pacifico	6	6	25.9	10.9	4.7	1908	Culebra Island, P. R.
67	150002	KJVM	BK.	Pactolus	1,673	1,664	223.7	41.2	24.9	1901	Bath, Me.
68	210170	LEJF	Sc. b.	Palafox	665	610	180.2	30.0	12.8	1919	Pensacola, Fla.
69	227000	MOTW	Sch.	Patara	180	152	132.8	27.2	10.4	1911	Mahone Bay, N. S.
70	210001		Sip.	Patris	6	6	26.0	10.9	4.3	1919	Rincon, P. R.

* Formerly German bk. Kurt
 † sch. Dreadnought.
 ‡ Formerly schooner barge Atlantic.
 § Formerly sc. b. Sandy Point.

* Formerly sch. John B. Heggman.
 † Formerly Uruguyan bk. Edith Wolden.
 ‡ Formerly sc. b. Edith Wolden.
 § Formerly sc. b. Northern No. 8.

Line No.	Serv-ice	Crew	Name of owner	Home port	Address of owner
1	Oys.	4	Milton Murphy	Crisfield, Md.	Bishops Head, Md.
2	Frt.	4	Reading Co. (Pa.)	Philadelphia, Pa.	Reading Terminal
3	Frt.	20	James Tyson	San Francisco, Calif.	225 California Street
4	Frt.	4	Reading Co. Pa.	Philadelphia, Pa.	Reading Terminal
5	Frt.	4	do	do	do
6	Frt.	2	Chatham Oyster Co. (Ga.)	Beaufort, S. C.	Box 212
7	Frt.	4	Durham Navigation Corporation (Del.)	New York, N. Y.	221 Fifth Avenue
8	Oys.	4	Edward G. Vickers	Cambridge, Md.	29 Choptank Avenue
9	Oys.	1	Eufus Crockett	Cape Charles, Va.	Tanger, Va.
10	Frt.	1	Frank W. Earle	Bassor, Md.	Box 21, Walders, Md.
11	Frt.	3	Henry Dickson	Annapolis, Md.	St. Georges Island, Md.
12	Frt.	2	Durham Navigation Corporation (Del.)	New York, N. Y.	221 Fifth Avenue
13	Frt.	2	Chatham Oyster Co. (Ga.)	Beaufort, S. C.	421 West Bay Street, Savannah, Ga.
14	Oys.	2	Perry Sneade	Crisfield, Md.	Rhodes Point, Md.
15	Oys.	2	Henry Odd	Beaufort, Va.	Beaufort, Va.
16	Frt.	6	Oliver O. Webster	Crisfield, Md.	James Street, Md.
17	Oys.	2	Clyde A. Phillips	Philadelphia, Pa.	Box 10, N. J.
18	Frt.	2	Holland Transportation Co. (Ind.)	Chicago, Ill.	Box 10, N. J.
19	Frt.	6	Ellis Hamilton	New Bern, N. C.	Beaufort, N. C.
20	Frt.	1	W. E. Jarvis	Washington, N. C.	South Creek, N. C.
21	Frt.	2	Lehigh Coal & Navigation Co. (Pa.)	New York, N. Y.	125 Liberty Street
22	Frt.	1	Caleb Hayward	Beaufort, S. C.	Beaufort, S. C.
23	Frt.	3	Winfield McLaughlin	Cambridge, Md.	Wingate, Md.
24	Frt.	4	Southern Transportation Co. (N. J.)	Philadelphia, Pa.	Commercial Trust Building
25	Oys.	2	George C. Parks	Crisfield, Md.	Hoopersville, Md.
26	Oys.	2	Lewis H. Davis	Beaufort, N. C.	Marshallburg, N. C.
27	Frt.	4	Arville H. Parks	Cambridge, Md.	Wingate, Md.
28	Frt.	5	A. S. Publicover	Port Arthur, Tex.	Beaufort, Tex.
29	Oys.	4	Roscoe E. Thomas	Crisfield, Md.	Hoopersville, Md.
30	Oys.	6	Christian Johnson, estate of	Philadelphia, Pa.	Greenwich, Conn.
31	Oys.	3	Clyde R. Potter	Wilmington, Del.	Leipsic, Del.
32	Frt.	3	J. T. Obier	Reedville, Va.	Burgum Store, Va.
33	Oys.	6	Rix Cobb	Philadelphia, Pa.	Port Norris, N. J.
34	Frt.	3	Northern Barge Corporation (Del.)	Wilmington, Del.	Equitable Building
35	Frt.	4	do	do	do
36	Frt.	4	Choctaw Transportation Co. (N. Y.)	New York, N. Y.	15 Moore Street
37	Frt.	4	do	do	do
38	Frt.	3	Cape Ann Granite Corporation (Mass.)	Gloucester, Mass.	Lanesville, Mass.
39	Frt.	4	Philadelphia Packet Line (N. J.)	Philadelphia, Pa.	Bourse Building
40	Frt.	4	Durham Navigation Corporation (Del.)	New York, N. Y.	221 Fifth Avenue
41	Frt.	7	Halfhill Packing Corporation (Calif.)	Los Angeles, Calif.	Long Beach, Calif.
42	Oys.	2	Frank E. Haynie	Crisfield, Md.	Fairmount, Md.
43	Frt.	2	Reading Co. (Pa.)	Philadelphia, Pa.	Reading Terminal
44	Frt.	4	Durham Navigation Corporation (Del.)	New York, N. Y.	221 Fifth Avenue
45	Oys.	2	Dunbar-Dukato Co. (La.)	New Orleans, La.	New Orleans Bank Building
46	Tnk.	4	Gulf Refining Co. (Tex.)	Port Arthur, Tex.	West Port Arthur, Tex.
47	Frt.	2	Mercedes Rivera	San Juan, P. R.	Playa De Fajardo, P. R.
48	Frt.	6	Reading Co. (Pa.)	Philadelphia, Pa.	Reading Terminal
49	Frt.	4	Chatham Oyster Co. (Ga.)	Beaufort, S. C.	Care John L. Wall, box 212
50	Oys.	2	Edward Johnson	Crisfield, Md.	Crappo, Md.
51	Oys.	2	Eddie Bennett	Cambridge, Md.	James, Md.
52	Oys.	6	John Foster	Philadelphia, Pa.	Newport, N. J.
53	Frt.	3	Thomas Ramirez	San Juan, P. R.	Vieques Island, P. R.
54	Frt.	2	James D. Webster	Annapolis, Md.	Solomons, Md.
55	Frt.	3	Lavigne Pablo	do	Vieques Island, P. R.
56	Frt.	2	James R. Quaid, Jr.	Perth Amboy, N. J.	605 Main Street, Sayreville, N. J.
57	Frt.	4	Walter S. Wingate	Cambridge, Md.	Hudson, Md.
58	Oys.	3	James W. Taylor	Beaufort, N. C.	Sealeval, N. C.
59	Frt.	5	Sipsy Barge & Towing Co. (La.)	New Orleans, La.	Pure Marquette Building
60	Frt.	3	B. R. Freeman	Boston, Mass.	121 State Street
61	Frt.	5	Staples Coal Co. (Mass.)	Fall River, Mass.	421 Davol Street
62	Oys.	3	G. H. Moore	Washington, N. C.	Rosemville, N. C.
63	Oys.	2	J. T. Fritchett	Crisfield, Md.	Bishops Head, Md.
64	Frt.	3	Chatham Oyster Co. (Ga.)	Beaufort, S. C.	Box 212
65	Oys.	2	Oliver Hopkins	Reedville, Va.	Colonial Beach, Va.
66	Frt.	2	Carlos Garcia Pena	San Juan, P. R.	Culebra Island, P. R.
67	Frt.	12	Red Salmon Canning Co. (Calif.)	San Francisco, Calif.	3 Pine Street
68	Frt.	2	Pensacola Barge & Transportation Co. (Fla.)	Pensacola, Fla.	212 South Falstaff Street
69	Cod.	3	Central Wharf & Vessels Co. (Mass.)	Gloucester, Mass.	27 Rogers Street
70	Frt.	3	Octave Rayme	St. Thomas, Virgin Is-lands.	

* Formerly slip. Bonn.

* Formerly (s) British et. a. Patena.
(s) U. S. C. G. Patena.

Sailing Vessels

Line No.	Official No.	Signal letters	Rig	Name of vessel	Tonnage		Register dimensions			When built	Where built
					Gross	Net	Length	Breadth	Depth		
1	219975		Sch.	Patris	30	29	43.0	10.0	6.7	1919	Mayaguez, P. R.
2	231141		So. b.	Paul Howard	2,219	2,126	267.3	40.0	23.6	1921	Portsmouth, N. H.
3	219939	MOPN	So. b.	Paul E. Thurlow	1,555	1,531	220.0	41.3	22.3	1918	Rockland, Me.
4	189935	LMQJ	Sip.	Paulina	8	8	41.9	15.0	3.5	1921	Crisfield, Md.
5	201820		Sch.	Pawnee	20	13	50.3	19.4	3.7	1924	Handboro, Mass.
6	199945	KPMT	So. b.	Peabody	934	935	193.6	33.0	17.6	1929	Noank, Conn.
7	199921		Sch.	Pearson	19	15	42.0	15.3	4.6	1924	Marco, Fla.
8	219710		Sch.	Pennsylvania	33	32	32.0	24.5	3.2	1920	Mayaguez, P. R.
9	204594		Sip.	Pepero	5	5	40.5	12.0	3.7	1927	do.
10	199930		So. b.	Peperet	842	804	182.1	35.3	13.3	1921	Noank, Conn.
11	24449	HSSD	So. b.	Peperet	705	693	220.2	35.7	14.3	1924	New York, N. Y.
12	231950	MOKG	Sch.	Peralta (concrete)	6,169	5,689	420.0	54.0	35.0	1921	Oakland, Calif.
13	190946		Sip.	Percy E. Shores	7	7	43.0	15.4	3.4	1921	Deal Island, Md.
14	216732		Sch.	Perfection	37	17	37.7	12.6	4.1	1918	Seymour, Miss.
15	189474		Sch.	Perfection	622	573	201.0	34.4	12.0	1929	Milwaukee, Wis.
16	180075		Sch.	Philip Kirkwood	42	26	63.5	22.3	3.2	1920	Onancock, Va.
17	190937	KFLN	Sch.	Philippine	523	491	162.5	30.3	12.2	1929	Alameda, Calif.
18	239939		Sch.	Philosopher	67	60	71.0	24.5	6.7	1922	Little Deer Isla, Me.
19	145574		Sch.	Phyllis	23	23	32.0	22.9	4.8	1924	Maroon Hook, Pa.
20	216736		Sip.	Phyllis	8	7	35.3	13.2	3.4	1919	Port Royal, S. C.
21	189795		Sch.	Plumber	6	6	43.4	13.8	2.6	1927	Heopersville, Md.
22	211529		Sch.	Pocahontas	37	37	60.0	13.0	7.5	1915	Mayaguez, P. R.
23	147794	MOOY	So. b.	Portland	2,139	2,049	267.3	40.0	23.6	1919	Quantico, Va.
24	231179	MOGV	So. b.	Portsmouth	2,215	2,126	267.3	40.0	23.6	1921	Sales Point, Md.
25	216378	LJOB	So. b.	Pottstown	974	931	194.3	34.5	13.3	1917	Baltimore, Md.
26	200617		Sip.	Poughkeepsie	11	7	31.6	15.0	3.1	1926	Shippard, Ga.
27	180979	KMGO	So. b.	Preston	245	223	192.6	34.7	14.0	1924	Noank, Conn.
28	189974		Sch.	Preston Lewis	23	23	69.0	23.6	3.7	1923	Inverness, Md.
29	201428		Sch.	Friedilla	7	7	33.6	11.4	2.4	1924	Barnfort, N. O.
30	180929		Sch.	Prize	23	18	54.0	18.0	4.0	1873	Bridgeton, N. J.
31	217023	LQFF	So. b.	Proctor	2,199	1,929	251.0	42.6	22.2	1919	Superior, Wis.
32	232221		Sch.	Proctor	30	24	75.0	23.3	6.7	1922	Dear Isla, Me.
33	215749	LJFH	So. b.	Providence	1,371	1,267	223.7	40.0	16.0	1917	Wilmington, Del.
34	212645	LVMJ	So. b.	Pure Fuel Oil	1,163	1,087	126.5	24.5	20.0	1919	Yonkers, N. Y.
35	200146	KSPJ	So. b.	PURE WOOD PEP.	2,248	2,044	302.4	42.3	23.6	1923	Port Richmond, N. Y.
36	182434	MFPJ	So. b.	PURE OIL COMPANY No. 2	754	743	172.4	34.2	12.2	1905	Wilmington, Del.
37	215937	LJOB	Sch.	Purnell T. White	751	698	194.5	37.5	14.0	1917	Sharptown, Md.
38	200778		Sip.	Quick Time	5	5	30.5	12.2	2.8	1927	Deep Creek, Va.
39	232926		Sch.	R. A. Lancaster	75	74	104.3	14.9	3.6	1917	Panacea, Fla.
40	203230		Sip.	R. A. Meredith	10	7	30.2	13.6	3.9	1911	Rumbley, Md.
41	111134		Sch.	R. B. Haynie	31	23	64.6	19.1	5.0	1924	Solomons, Md.
42	110991		Sch.	R. H. Dougherty	13	12	36.5	17.5	4.4	1921	Madison, Md.
43	218994	LSTM	Sch.	R. R. Govin	573	779	122.5	37.0	17.6	1919	Linclemville, N. Y.
44	212023		Sch.	Rachel	325	457	147.6	34.4	14.6	1919	Mass Point, Miss.
45	210570	LOPD	So. b.	Rahn	933	794	194.5	34.4	17.5	1912	Bath, Me.
46	203496		Sip.	Ralph T. Webster	10	8	47.7	15.3	3.5	1926	Orlolo, Md.
47	111246		Sip.	Raymond C	5	5	33.5	12.6	2.8	1929	do.
48	111573		Sip.	Raymond S	6	6	40.8	13.5	2.4	1921	Tilghman, Md.
49	232934		Sip.	Rayo	5	5	29.3	10.5	2.5	1924	Bocueron, P. R.
50	232925		Sip.	Reamer	9	7	32.5	14.2	3.4	1928	Hiltonhead, S. C.
51	111071	KMOF	Sch.	Rebecca R. Douglas	475	399	153.3	33.9	9.5	1924	Bath, Me.
52	110704		Sip.	Rebecca T. Ruark	10	10	47.3	13.7	3.7	1926	Taylor Island, Md.
53	110930	KJWF	Sch.	Regina	116	105	57.3	23.5	7.6	1921	Mackias, Me.
54	219336	LVBQ	Bkn.	Reine Marie Stewart	1,307	1,186	215.0	41.4	19.4	1919	Thomaston, Me.
55	203810		Sip.	Reliance	6	6	33.3	13.2	2.6	1923	Leemont, Va.
56	201514		Sip.	Reliance	7	7	41.0	14.3	2.7	1924	Fishing Creek, Md.
57	111265	KPQW	So. b.	Remus	531	464	167.0	34.5	11.5	1920	Noank, Conn.
58	231989		Sch.	Resolution	26	26	42.3	16.6	6.0	1921	Mayaguez, P. R.
59	232006		So. b.	RESOLUTE	2,256	2,121	262.0	44.3	22.3	1929	Chicago, Ill.
60	111283	KRMF	Sch.	Resolute	664	610	182.2	36.5	14.2	1923	Hoquiam, Wash.
61	111195		Sip.	Reta May	6	6	40.0	12.7	3.3	1927	Deals Island, Md.
62	204565		Sip.	Rex Brothers	6	6	41.5	14.0	3.2	1927	Justisville, Va.
63	111257		Sip.	Rhoda M. Parker	6	6	37.6	14.3	2.7	1921	Fishing Creek, Md.
64	110496		Sch.	Richard Smith	15	13	61.0	13.0	4.2	1921	Crisfield, Md.
65	21658		Sch.	Richard Vaux	24	16	49.5	17.2	4.7	1926	Newport, N. J.
66	203216		Sip.	Ringold Brothers	29	22	54.0	16.2	3.3	1911	Orlolo, Md.
67	210989	LOPK	So. b.	Rocco No 1	2,423	2,023	293.0	43.0	23.0	1912	Lorain, Ohio.
68	232314		Sip.	River Queen	8	6	31.2	12.1	3.2	1924	Hiltonhead, S. C.
69	130470	KHON	So. b.	Riverside	323	345	174.0	35.3	17.3	1920	Brooklyn, N. Y.
70	111163		Sip.	River View	6	6	41.0	13.1	2.8	1927	Bishops Head, Md.

1 Formerly so. b. Smith & Terry No. 3.

2 Formerly so. b. Thetis.

3 Formerly sch. Thomas J. Clayton.

4 Formerly sch. Julia Estrella.

5 Formerly so. b. Abra.

6 Formerly so. b. Northern No. 43.

7 Formerly so. b. Hastnal.

8 Formerly so. b. Tielona.

9 Formerly so. b. Pure Pop.

Line No.	Service	Crew	Name of owner	Home port	Address of owner
1	Frt.	3	Augustin Llado	San Juan, P. R.	Ponce, P. R.
2	Frt.	3	Thomas J. Howard	New York, N. Y.	1 Broadway
3	Frt.	11	William M. Martino	do	25 South William Street
4	Oys.	4	Asbury F. Bradshaw	Crisfield, Md.	Tylertown, Md.
5	Fsh.	3	Alabama Canning Co. (Ala.)	Mobile, Ala.	Bayou la Balle, Ala.
6	Frt.	4	Reading Co. (Pa.)	Philadelphia, Pa.	Reading Terminal
7	Frt.	6	D. A. Almonasteros	Tampa, Fla.	Tampa Springs, Fla.
8	Frt.	5	Francisco Pagan Remoris	San Juan, P. R.	Playa de Mayaguez, P. R.
9	Frt.	4	Bonifacio De Jesus	do	Playa de Pinarco, P. R.
10	Frt.	3	Morcraft Transportation Corporation (Del.)	Wilmington, Del.	7 West Tenth Street
11	Frt.	4	Thomas Tow Boat Co. (Conn.)	New London, Conn.	24 Bank Street
12	Frt.	6	Bethlehem Shipbuilding Corporation (Del.)	San Francisco, Calif.	214 Market Street
13	Oys.	1	A. L. Wilkins	Washington, N. C.	Rosemary, N. C.
14	Fsh.	5	Sea Food Co. (Miss.)	Gulfport, Miss.	Biloxi, Miss.
15	Frt.	6	Peshigo Transportation Co. (Ind.)	Chicago, Ill.	Bay City, Mich.
16	Oys.	5	Monnie Jones	Philadelphia, Pa.	Bivalve, N. J.
17	Frt.	3	Sanders & Kirchmann (Calif.)	San Francisco, Calif.	American National Bank Building
18	Frt.	1	Philip Billings	Baltus, Me.	Latic Deer Inn, Me.
19	Frt.	3	Douglas J. Fisher	Perth Amboy, N. J.	Sayreville, N. J.
20	Frt.	3	Chatham Oyster Co. (Ga.)	Beaufort, S. C.	Box 215
21	Oys.	4	Otto E. Ford	Crisfield, Md.	Fairmount, Md.
22	Frt.	4	Compania Maritima de E. Moreno & Co. (P. R.)	San Juan, P. R.	Casero Fishing Avenue
23	Frt.	5	Southern Transportation Co. (N. J.)	Philadelphia, Pa.	Commercial Trust Building
24	Frt.	5	do	do	do
25	Frt.	3	Reading Co. (Pa.)	do	Reading Terminal
26	Frt.	3	Martin George	Beaufort, S. C.	Bluffton, S. C.
27	Frt.	3	Reading Co. (Pa.)	Philadelphia, Pa.	Reading Terminal
28	Frt.	3	Robert E. Goates	Cambridge, Md.	145 West End Avenue
29	Oys.	1	R. H. Thompson	Washington, N. C.	Aurora, N. C.
30	Oys.	6	Sheppard Campbell	Philadelphia, Pa.	Newport, N. J.
31	Frt.	1	Stacy Barge and Towing Co. (La.)	New Orleans, La.	Pure Marguerite Building
32	Frt.	2	H. H. Billings & Sons	Baltus, Me.	Essexville, Me.
33	Frt.	2	F. Dougherty Co. (Md.)	Baltimore, Md.	Henry Tower Building
34	Tnk.	4	Sabine Towing Co. (Tex.)	Port Arthur, Tex.	Box 252
35	Tnk.	10	do	do	do
36	Frt.	5	Pure Oil Barge Co. (Del.)	Philadelphia, Pa.	Widener Building
37	Frt.	3	R. B. White	Crisfield, Md.	Salisbury, Md.
38	Frt.	3	Richard Ford	do	Rumley, Md.
39	Frt.	2	F. J. Durieux	Newport News, Va.	Tappahannock, Va.
40	Oys.	3	Raymond A. Evans	Crisfield, Md.	Ewell, Md.
41	Frt.	2	George W. Ellis	Annapolis, Md.	River Springs, Md.
42	Frt.	2	Daniel J. E. Jones	Crisfield, Md.	Chanco, Md.
43	Frt.	7	Ernest L. Wasson	Calais, Me.	26 Lincoln Street
44	Frt.	8	W. B. Patterson	Mobile, Ala.	Van Heynigen Brokerage Co.
45	Frt.	3	Lehigh Coal & Navigation Co. (Pa.)	New York, N. Y.	163 Liberty Street
46	Oys.	3	Elwood Johnson	Crisfield, Md.	Rhodes Point, Md.
47	Frt.	3	Spencer W. Forrest	Cambridge, Md.	West End Avenue
48	Frt.	3	George R. Cummings	do	Tishman, Md.
49	Frt.	3	Luis San Quirico	San Juan, P. R.	49 Carreter, Ostano, P. R.
50	Frt.	2	F. W. Harris	Beaufort, S. C.	Bluffton, S. C.
51	Frt.	6	C. A. & B. F. Small Corporation (N. Y.)	New York, N. Y.	Care Emory Sexton & Co., 33 South William Street
52	Oys.	3	W. Alvin Cook	Cambridge, Md.	Henry Street
53	Frt.	2	N. Booth Tarkington	Portland, Me.	Kennebunkport, Me.
54	Frt.	10	Richard O. Elliott	Rockland, Me.	Thomaston, Me.
55	Oys.	3	Daniel S. Somers	Crisfield, Md.	Ewell, Md.
56	Oys.	4	Lloyd V. Kerwan	do	Crape, Md.
57	Frt.	2	Frank H. Finucane	Providence, R. I.	9 Autumn Street
58	Frt.	2	Christian F. W. Moller	St. Thomas, V. I.	Christiansted, V. I.
59	Frt.	3	Great Lakes Towing Co. (N. J.)	Duluth, Minn.	N. P. Dock, foot Seventh Avenue West
60	Frt.	10	Durham Navigation Corporation (Del.)	New York, N. Y.	501 Fifth Avenue
61	Oys.	2	Jessie Powley	Crisfield, Md.	Wingate, Md.
62	Oys.	4	Julius Webster	do	Wenona, Md.
63	Oys.	2	George W. Peterson	Washington, N. C.	Swan Quarter, N. C.
64	Oys.	4	Brady B. Dean	Cambridge, Md.	124 White Street
65	Oys.	6	Harry Sutton	Philadelphia, Pa.	Leesburg, N. J.
66	Frt.	5	Leo Ford	Crisfield, Md.	Dames Quarter, Md.
67	Tnk.	13	Richfield Oil Co.	Los Angeles, Calif.	Barlett Building
68	Frt.	2	William Ford	Beaufort, S. C.	Hiltonhead, S. C.
69	Frt.	4	Durham Navigation Corporation (Del.)	New York, N. Y.	501 Fifth Avenue
70	Oys.	4	Levin B. Taylor	Crisfield, Md.	Marion, Md.

^a Formerly sch. barge
^b S. O. Co. No. 32.
^c S. T. Co. No. 32.
^d Socony 93.
^e Formerly U. S. Navy Subhanser No. 152.
^f Formerly sc. b. Manda.

^g Formerly sc. b.
^h S. O. Co. No. 32.
ⁱ S. T. Co. No. 32.
^j Socony 93.
^k Formerly sc. b. N. and W. 1.
^l Sold to Turner Transportation Co., New York, N. Y., but not yet re-documented.

Line No.	Official No.	Signal letters	Rig	Name of vessel	Tonnage		Register dimensions			When built	Where built
					Gross	Net	Length	Breadth	Depth		
1	224261		Sip.	Roam	6	7	32.1	14.0	2.6	1924	Hiltonhead, S. C.
2	111900		Sch.	Robbins	7	7	50.0	12.0	2.0	1901	Taylor Island, Md.
3	75999	JNVS	Sch.	Robert	155	147	111.2	23.6	2.5	1874	Laurel, Del.
4	20040	HSTN	Sch.	Robert McOintock	154	125	93.0	22.7	7.4	1858	Norwalk, Conn.
5	21984		Sch.	Robert Pettis	65	62	73.2	22.0	7.6	1870	Rose, Conn.
6	110241		Sch.	Robert C. Christopher	6	6	44.0	11.0	2.3	1875	Crisfield, Md.
7	110435		Sc. b.	Robert L. Fryer	537	501	175.0	33.3	11.3	1880	Detroit, Mich.
8	215420	INBW	Sch.	Robert L. Linton	1,045	1,525	242.6	42.6	22.5	1917	Norank, Conn.
9	111971		Sip.	Robert L. Tawa	9	9	45.6	15.6	4.0	1904	Pocomoke City, Md.
10	212924		Sip.	Robert L. Webster	25	20	62.0	22.3	4.8	1815	Oriole, Md.
11	110200		Sch.	Robert T. Lora	23	20	60.4	19.9	4.7	1881	Bridgton, N. J.
12	209217		Sip.	Robert W. Cole	25	20	54.7	18.2	4.1	1911	Oriole, Md.
13	111947	KQVT	Sc. b.	Robson	955	905	195.0	35.0	17.6	1901	Norank, Conn.
14	127343	KPCN	Sc.	Rock Harbor Line Trans- port	1,001	874	202.0	34.2	21.2	1908	Dundee, Scotland
15	220425	MDTV	Sc. b.	Rock Harbor	943	815	182.9	34.1	18.2	1922	Camden, N. J.
16	220426	MDVH	Sc. b.	Rock Haven	943	815	182.9	34.1	18.2	1922	do
17	220419	MDST	Sc. b.	Rockland	943	815	182.9	34.1	18.2	1922	do
18	220424	MDKO	Sc. b.	Rockport	943	815	182.9	34.1	18.2	1922	do
19	220422	MDTQ	Sc. b.	Rockville	943	815	182.9	34.1	18.2	1922	do
20	212594	LSBP	Brk.	Rolph	1,265	1,234	221.4	42.5	18.6	1919	Rolph, Calif.
21	222210		Sch.	Roam	80	70	82.7	22.1	8.2	1921	Bonair, Dutch West Indies
22	111198	KMQP	Sc. b.	Rondout	331	704	181.6	32.2	18.1	1906	Bath, Me.
23	220423		Sch.	Rosa G.	12	6	37.0	12.2	2.9	1929	Bogalusa, La.
24	203209		Sip.	Rosa Augusta	10	8	47.5	15.2	2.5	1908	St. Peter, Md.
25	111046		Sch.	Rosa Parva	8	8	41.5	12.2	2.0	1928	North River, N. C.
26	111252	KQDL	Sch.	Rosamond	1,024	1,028	201.0	41.0	17.0	1920	Benedict, Calif.
27	215708		Sc. b.	Ross	442	421	184.6	22.9	11.2	1917	Pocomoke City, Md.
28	111201		Sch.	Rosie Agnes	6	6	41.2	12.0	2.6	1906	Bishops Head, Md.
29	110228		Sip.	Ruby	6	5	31.9	12.2	2.2	1888	Greenport, N. Y.
30	110265		Sip.	Ruby G. Ford	9	5	45.0	15.6	2.6	1901	Fairmount, Md.
31	110509		Sch.	Russell O.	10	9	52.0	12.0	2.1	1892	Oxford, Md.
32	205768		Sip.	Russell and Alice	16	12	49.4	12.7	4.2	1908	Oriole, Md.
33	111265		Sip.	Ruth	8	8	42.2	14.5	2.7	1901	do
34	202570		Sip.	Ruth	7	5	26.0	14.0	2.0	1908	Deepcreek, Va.
35	111250		Sip.	Ruth O.	6	6	37.0	12.6	2.2	1920	Fairmount, Md.
36	75299		Sch.	Ruth Decker	122	85	92.6	27.0	6.6	1876	Port Jefferson, N. Y.
37	212068		Sip.	Ruth A. Thomas	30	25	54.4	19.7	5.0	1914	Oriole, Md.
38	116295		Sch.	S. A. Holland	10	9	50.0	14.7	3.3	1902	Marion, Md.
39	115447		Sch.	S. C. Kamble	25	15	49.5	18.4	4.9	1876	Newport, N. J.
40	116145	KGME	Sc. b.	S. G. Wilder	604	557	166.8	37.2	14.0	1897	Port Blakely, Wash.
41	203694		Sip.	S. H. Tolley	8	7	42.0	15.2	2.7	1909	Fishing Creek, Md.
42	202253		Sip.	S. J. Bennett	7	7	42.0	15.2	2.2	1902	Inverness, Md.
43	202228		Sch.	S. J. Delan	25	22	56.4	20.0	4.2	1909	Islip, N. J.
44	115551		Sch.	S. L. Bowen	24	16	51.2	19.0	4.5	1877	Wicomico Co., Md.
45	107252		Sc. b.	S. O. Co. C	2,200	2,002	204.0	44.0	22.2	1907	Cleveland, Ohio
46	117195	KSOL	Sc. b.	S. O. Co. No. 95	2,472	1,857	220.1	45.4	22.4	1902	Bath, Me.
47	200955	KTDJ	Sc. b.	S. O. Co. No. 95	4,212	2,708	360.5	50.0	27.0	1904	Shooters Island, N. Y.
48	204088	KWOH	Sc. b.	S. T. Co. No. 2	525	430	148.5	34.0	12.2	1907	Bath, Me.
49	204454		Sc. b.	S. T. Co. No. 1	525	421	150.7	35.9	12.2	1907	do
50	201500		Sch.	Sadie	10	10	44.2	12.2	2.7	1904	Atlantic, N. C.
51	202452		Sip.	Sadie	8	8	33.5	10.5	2.1	1905	St. Michael, Alaska
52	205092		Sip.	Sadie Francis	15	12	49.8	16.6	2.9	1906	Deal Island, Md.
53	117172		Sch.	Sadie F. Lewis	25	25	63.0	19.6	5.6	1902	Inverness, Md.
54	157806		Sch.	SAGAMORE	2,250	2,026	209.4	45.0	22.5	1896	Cleveland, Ohio
55	116382		Sip.	Sallie L. Bramble	21	18	50.0	17.7	4.7	1890	White Haven, Md.
56	157705		Sc. b.	Sakonnet	2,204	2,159	267.3	44.0	22.6	1919	Tampa, Fla.
57	115812		Sip.	Sallie E. A.	14	8	40.2	15.1	4.5	1881	Camden, N. J.
58	217315	LPON	Sch.	Sally Peris Noyes	1,084	912	187.0	35.2	19.4	1918	Harrington, Me.
59	116364	KHRG	Sch.	Salvator	467	385	160.0	26.0	11.6	1890	Eureka, Calif.
60	117080	KRFM	Sch.	Samar	710	672	189.0	28.5	14.0	1901	Alameda, Calif.
61	116094	KPTH	Sch.	Santa Paula	650	622	182.1	30.2	16.1	1900	Fairhaven, Calif.
62	116464		Sch.	Sanxon Hubbard	11	8	58.0	15.1	2.6	1901	Solomons Island, Md.
63	207198		Sip.	Sara	6	6	32.5	12.8	2.8	1910	Boqueron, P. R.
64	115347	JQRD	Sch.	Sarah Eaton	199	154	110.0	29.0	9.0	1874	Calais, Me.
65	215408		Sch.	Sarah Ford	26	17	55.0	19.4	2.8	1917	Biloxi, Miss.
66	116517		Sch.	Sarah Wilson	15	10	50.0	14.2	2.8	1892	North River, N. C.
67	105402	MJFP	Sch.	Sarah C. Conway	77	61	77.4	22.5	7.4	1872	Baltimore, Md.
68	223206		Sip.	Sarah C. Rock	11	11	32.1	12.8	2.7	1922	Savannah, Ga.

1 Formerly sch. John A. Curtis.

2 Formerly sch. Wm. F. Burden.

3 Formerly sch. Asta.

4 Formerly (a) British bark La Escocesa.

5 Formerly (b) Bark Coalina.

6 Formerly (c) Bark Star of Chile.

7 Formerly Dutch sch. General Gomez.

8 Formerly sch. Jessie Growley.

9 Formerly sch. Antrim.

10 Formerly sc. b. (a) S. O. Co. No. 92.

11 Formerly sc. b. (b) S. O. Co. No. 93.

12 Formerly sc. b. (c) P. O. Co. No. 2.

Sailing Vessels

597

Line No.	Service	Crew	Name of owner	Home port	Address of owner
1	Frt.	2	Mingo Green	Beaufort, S. C.	Hiltonhead, S. C.
2	Oya.	5	Joseph M. Downey	Cambridge, Md.	414 Hughes Street.
3	Frt.	4	Lottie V. Wathan	Baltimore, Md.	Foot Andie Street.
4	Frt.	6	Joseph M. White	do	2915 Norfolk Avenue
5	Frt.	3	Eugene Nutter	Bath, Me.	Stauben, Me.
6	Oya.	3	Charles H. Jones	Crisfield, Md.	Bishops Head, Md.
7	Frt.	11	Winand Schlosser	Milwaukee, Wis.	243 South Water Street.
8	Frt.	11	Coast & West Indies Ship Corporation (Del.)	New York, N. Y.	223 Third Avenue (B).
9	Oya.	1	John S. Wheatley	Cape Charles, Va.	Tungler, Va.
10	Oya.	5	Robert L. Webster	Crisfield, Md.	Deal Island, Md.
11	Oya.	3	John W. Sharp	Philadelphia, Pa.	Laeburg, N. J.
12	Oya.	2	George W. Clark	Washington, N. C.	do
13	Frt.	4	Reading Co. (Pa.)	Philadelphia, Pa.	Reading Terminal.
14	Frt.	13	Roche Harbor Lime & Cement Co. (Wash.)	Seattle, Wash.	Pioneer Building.
15	Frt.	4	Rockland Transportation Co. (Me.)	Rockland, Me.	Masonic Temple Building.
16	Frt.	4	do	do	do
17	Frt.	4	do	do	do
18	Frt.	2	do	do	do
19	Frt.	4	do	do	do
20	Frt.	12	Rolph Navigation & Coal Co. (Calif.)	San Francisco, Calif.	60 California Street.
21	Pas.	3	Capt. S. Sewer	St. Thomas, Virgin Islands.	do
22	Frt.	2	Durham Navigation Corporation (Del.)	New York, N. Y.	501 Fifth Avenue.
23	Oya.	3	George B. Gates	Gulfport, Miss.	St. Louis, Miss.
24	Frt.	2	N. W. Hardison	New Bern, N. C.	Arcadia, N. C.
25	Fah.	2	Spencer Lantier	do	Sealevel, N. C.
26	Fah.	20	North American Fisheries (Wash.)	Seward, Alaska	Seldovia, Alaska.
27	Frt.	2	Diamond P. Transportation Co. (Del.)	Philadelphia, Pa.	Nicotown Lane and D Street.
28	Frt.	3	E. A. Larrimore	Cambridge, Md.	Tilghman, Md.
29	Frt.	1	Judson H. Williamson	Bridgeport, Conn.	South Norwalk, Conn.
30	Frt.	4	Wilbur Marsh	Crisfield, Md.	Rhodes Point, Md.
31	Oya.	6	Thomas C. Ettinger	Cambridge, Md.	E. F. D. No. 4.
32	Frt.	5	Harry L. Willey	Reedville, Va.	Colonial Beach, Va.
33	Frt.	4	E. A. Jenkins	Cambridge, Md.	Fairbank, Md.
34	Oya.	3	Nathan T. Parks	do	do
35	Oya.	3	Oliver Hopkins	Reedville, Va.	Colonial Beach, Va.
36	Frt.	3	Albert F. Paul	Baltimore, Md.	Stewart Building.
37	Oya.	6	Ida E. Thomas	Crisfield, Md.	Deal Island, Md.
38	Oya.	5	Lorenzo J. Walker	do	Hopewell, Md.
39	Frt.	1	Wesley L. Green	Washington, D. C.	520 Eighth Street SW.
40	Frt.	3	Brooks-Scanlon Corporation (Del.)	Jacksonville, Fla.	Foley, Fla.
41	Oya.	4	Robert J. Parks	Crisfield, Md.	Wingate, Md.
42	Frt.	3	John W. Wilson	Cambridge, Md.	Tilghman, Md.
43	Frt.	3	William H. Valiant	do	Bellevue, Md.
44	Frt.	3	Howard W. Rye	Annapolis, Md.	Cross Roads, Md.
45	Tnk.	8	Standard Oil Co. (Ind.)	Chicago, Ill.	910 Michigan Avenue.
46	Tnk.	12	Standard Oil Co. of California (Del.)	San Francisco, Calif.	225 Bush Street.
47	Tnk.	16	do	do	do
48	Frt.	3	Pejepcot Paper Co., (Me.)	Bath, Me.	Topsham, Me.
49	Frt.	3	do	do	do
50	Oya.	3	Tullie Williamson	Beaufort, N. C.	Sealevel, N. C.
51	Fit.	1	Thomas R. Sheppard	St. Michael, Alaska	Care N. D. Sheppard, Andreofsky, Alaska.
52	Oya.	2	Buel Tolan	Washington, N. C.	Belhaven, N. C.
53	Msc.	4	Samuel T. Gladden	Crisfield, Md.	Dames Quarter, Md.
54	Frt.	10	Pringle Barge Line Co. (Ohio)	Cleveland, Ohio	Rockett Building.
55	Oya.	2	Walter S. Wingate	Cambridge, Md.	Hudson, Md.
56	Frt.	5	Eugene W. Fry	Philadelphia, Pa.	Commercial Trust Building.
57	Oya.	4	Robert B. Peterson	do	Port Norris, N. J.
58	Frt.	9	New England Maritime Co. (Me.)	Boston, Mass.	131 State Street.
59	Fah.	3	Axel Anderson	Seward, Alaska	Seldovia, Alaska.
60	Frt.	10	Sanders & Kirchmann (Calif.)	San Francisco, Calif.	American National Bank Building.
61	Tnk.	7	Mission Transportation & Refining Co. (Calif.)	Los Angeles, Calif.	Care Ida J. Bradford, Crapo, Md.
62	Frt.	6	John M. Meekins	Crisfield, Md.	do
63	Frt.	3	Adrian Heres	San Juan, P. R.	Santuros, P. R.
64	Frt.	5	Blanchard Lumber Co. (Mass.)	Boston, Mass.	126 State Street.
65	Fah.	6	J. I. Ford	Gulfport, Miss.	Francopolis, Miss.
66	Frt.	2	J. P. Swindell	New Bern, N. C.	Hoboken, N. C.
67	Oya.	3	Zadok R. Sharp	Philadelphia, Pa.	Ding Creek, N. J.
68	Oya.	2	Chatham Oyster Co. (Ga.)	Savannah, Ga.	601 West Bay Street.

* Formerly sch. David E. Norton.
 ** Formerly sc. b. Fort Dade.

†† Formerly sch. A. H. Schuis.

Line No.	Official No.	Signal Letters	Rig	Name of vessel	Tonnage		Register dimensions			When built	Where built
					Gross	Net	Length	Breadth	Depth		
1	116787		Sch.	Sarah W. Wingate	34	34	70.8	19.4	6.2	1897	Madison, Md.
2	211873	LDBV	Sc. b.	Satilla	944	922	181.4	40.0	15.4	1913	Wilmington, Del.
3	117087	KRGQ	Sc. b.	Saucun	955	935	195.0	35.0	17.6	1901	Noank, Conn.
4	116030		Sch.	Saucy Jane	10	9	45.6	14.3	2.0	1894	Somerset County, Md.
5	212530	LDPB	Sc. b.	Savannah	944	928	181.4	40.0	15.4	1914	Wilmington, Del.
6	116970		Sip.	Scream	20	15	42.7	15.5	4.3	1888	Half Moon, Ga.
7	294170		Sip.	Sea Gull	17	17	45.6	15.9	4.3	1924	Crisfield, Md.
8	116708		Sip.	Sea King	5	5	39.5	12.5	3.3	1897	Hudson, Md.
9	116940	KPQR	Sc. b.	Sehorns	628	595	122.3	37.0	12.3	1890	New Whatcom, Wash.
10	116997		Sch.	Serafina C	49	49	65.0	22.6	5.6	1890	Bay Point, Fla.
11	117194		Sip.	Seth T. Bosman	5	5	37.0	12.7	2.9	1892	Monie, Md.
12	208990	KWSN	Sc. b.	700	994	981	187.2	34.0	16.2	1908	Camden, N. J.
13	208946	KWTD	Sc. b.	701	994	981	187.2	34.0	16.2	1908	do.
14	208947	KWTF	Sc. b.	702	994	981	187.2	34.0	16.2	1908	do.
15	208947	KWTO	Sc. b.	703	994	981	187.2	34.0	16.2	1908	do.
16	208948	KWTE	Sc. b.	704	994	981	187.2	34.0	16.2	1908	do.
17	208953	KWVB	Sc. b.	705	994	981	187.2	34.0	16.2	1908	do.
18	208951	KWTV	Sc. b.	706	994	981	187.2	34.0	16.2	1908	do.
19	208973		Sc. b.	741	680	617	167.3	35.0	12.3	1913	Camden, N. J.
20	208973		Sc. b.	742	680	617	167.3	35.0	12.3	1913	Philadelphia, Pa.
21	20898	KPHS	Sc. b.	743	680	617	167.3	35.0	12.3	1913	do.
22	20898	KPVJ	Sc. b.	744	680	617	167.3	35.0	12.3	1913	Bath, Me.
23	20898	KPVJ	Sc. b.	745	680	617	167.3	35.0	12.3	1913	do.
24	20898	KPVJ	Sc. b.	746	680	617	167.3	35.0	12.3	1913	do.
25	126731		Sc. b.	747	680	617	167.3	35.0	12.3	1913	do.
26	116930		Sip.	Shamrock	6	6	37.5	12.3	2.0	1899	Perth Amboy, N. J.
27	116930	KPTG	Sc. b.	Sharon	482	466	103.6	34.2	10.3	1900	Fairmount, Md.
28	117264	KSLR	Sc. b.	SHENANGO	2,325	1,324	298.0	44.3	31.9	1905	Bath, Me.
29	204113		Sch.	Sheppard Campbell	88	88	73.2	21.3	6.3	1901	do.
30	116404		Sc. b.	Shickabiny	836	800	191.7	33.9	15.9	1901	Dorchester, N. J.
31	127834	KRFO	Sch.	Show Boat	2,489	2,089	273.0	45.4	27.9	1903	Noank, Conn.
32	116794		Sch.	SMOXY G. THOMAS	2,200	2,912	368.0	44.0	32.2	1897	Bath, Me.
33	117085		Sip.	Sigbee	9	9	47.0	15.8	3.5	1901	Cleveland, Ohio
34	116516		Sch.	Silver Wave	26	27	32.4	13.0	4.4	1891	
35	116741		Sch.	SIR ISAAC LOEHLIAN BELL	3,040	2,958	365.5	45.3	28.0	1906	
36	217405	LPEM	Sch.	Sir Thomas J. Lipton	1,355	1,138	209.1	41.8	19.5	1918	
37	224457		Sip.	Siva	9	9	34.8	12.8	4.9	1925	
38	220073		Sip.	Skylight	28	28	60.5	17.7	3.3	1919	
39	126856	KPTC	Sc. b.	Smith Line No. 1	499	412	163.8	34.2	10.5	1900	
40	215546	LHST	Sc. b.	Smith & Terry No. 1	1,156	1,097	208.6	41.2	16.7	1917	
41	216876	LMTF	Sc. b.	Smith & Terry No. 2	1,251	1,196	221.1	41.0	16.5	1918	
42	217100	LNPJ	Sc. b.	Smith & Terry No. 4	2,281	2,089	281.8	45.8	22.2	1918	
43	116915		Sch.	Smith K. Martin	50	33	73.7	22.7	5.8	1909	
44	221851		Sip.	Snapper	8	7	36.3	13.3	3.0	1921	
45	217841	LQPH	Sch.	Snelfind	1,470	1,305	224.5	45.1	13.3	1919	
46	116199	KFOV	Sc. b.	SOCONY 60	589	589	162.1	30.1	14.4	1898	
47	116599	KLTB	Sc. b.	SOCONY 65	1,843	1,699	249.0	37.0	20.0	1893	
48	116763	LDWB	Sc. b.	SOCONY 81	1,774	1,402	264.0	40.5	23.0	1897	
49	214515	LQKS	Sc. b.	SOCONY 82	2,320	2,070	260.0	43.0	26.0	1916	
50	210928	LQTD	Sc. b.	SOCONY 83	2,440	2,040	250.0	43.0	26.0	1913	
51	116879	LDWF	Sc. b.	SOCONY 86	1,102	999	108.7	28.1	16.0	1899	
52	209771	LDWG	Sc. b.	SOCONY 88	2,005	1,612	250.0	42.0	23.0	1912	
53	218719	LORJ	Sc. b.	SOCONY 90	2,451	2,052	250.0	43.0	25.0	1912	
54	200780	KTBO	Sc. b.	SOCONY 94	4,167	3,934	360.5	50.0	27.0	1904	
55	165102		Sc. b.	SOCONY 129	952	952	209.3	34.9	15.4	1912	
56	165123		Sc. b.	SOCONY 134	952	952	209.4	34.9	15.4	1912	
57	117099	KRHV	Sch.	Sophie Christanson	675	570	180.6	38.9	13.4	1901	
58	117193		Sch.	Sophie A. Durm	31	31	66.0	19.0	3.3	1902	
59	116948		Sip.	Sophy and Ina	15	9	30.0	14.7	4.4	1900	
60	201828	KTRW	Sc. b.	South East	868	835	208.0	35.0	18.0	1905	
61	201575	KTFJ	Sc. b.	South Land	860	835	208.0	35.0	18.0	1904	
62	215731	LJDF	Sc. b.	Southern	1,972	1,797	262.8	44.1	21.0	1917	
63	115942		Sch.	Speed	47	44	67.1	23.3	6.1	1882	
64	227056		Sip.	Speedwell	8	6	28.0	10.2	5.5	1928	
65	201167	KTGH	Sc. b.	Spring	1,780	1,672	256.0	43.0	20.0	1904	
66	116943		Sch.	Standard	15	15	42.5	14.7	3.9	1900	
67	117187		Sip.	Stanley Norman	10	10	47.5	15.3	4.0	1902	

1 Formerly sc. b. Bear Creek.
 2 Formerly sc. b. Buffalo.
 3 Formerly sc. b. Beckton.
 4 Formerly sc. b. Blackwood.
 5 Formerly sc. b. Buck Mountain.
 6 Formerly sc. b. Bloomsbury.
 7 Formerly sc. b. Berkshire.
 8 Formerly sc. b. Bath.
 9 Formerly sc. b. Bangor.
 10 Formerly sc. b. Black Diamond.
 11 Formerly sc. b. Bee.

12 Formerly sc. b. Eckley.
 13 Formerly sch. Cora F. Cressy.
 14 Formerly sc. b. Norton.
 15 Formerly sc. b. Scranton.
 16 Formerly sc. b. City of Austin.
 17 Formerly sc. b. Italian City of Austin.
 18 Formerly sc. b. Standard.
 19 Formerly sc. b. S. O. Co. of N. Y. No. 88.
 20 Formerly sc. b. S. T. Co. No. 56.
 21 Formerly sc. b. S. O. Co. of N. Y. No. 88.
 22 Formerly sc. b. S. T. Co. No. 56.

Sailing Vessels

509

Line No.	Service	Crew	Name of owner	Home port	Address of owner
1	Frt.	3	Charles J. Hopkin	Baltimore, Md.	Princess Anna, Md.
2	Frt.	4	Emory Sexton	New York, N. Y.	55 South William Street.
3	Frt.	4	Reading Co. (Pa.)	Philadelphia, Pa.	Reading Terminal.
4	Frt.	3	Joseph R. Dodson	Cambridge, Md.	25 Henry Street.
5	Frt.	4	Emory Sexton	New York, N. Y.	25 South William Street.
6	Frt.	2	Estate of George W. Lowden	Savannah, Ga.	224 West Bay Street.
7	Oys.	3	O. A. Dana	Crisfield, Md.	South Tenth Street.
8	Oys.	3	Thomas M. Jones	do	Wenona, Md.
9	Frt.	6	Brooks Scanlon Corporation (Del.)	Jacksonville, Fla.	Foley, Fla.
10	Frt.	6	Jose Gmo. Piodala	Key West, Fla.	122 Windsor Lane.
11	Oys.	3	Hilary Fritchett	Crisfield, Md.	Wingate, Md.
12	Frt.	4	Bee Line Transportation Co. (Del.)	Perth Amboy, N. J.	Box 222.
13	Frt.	4	do	do	Do.
14	Frt.	4	do	do	Do.
15	Frt.	4	do	do	Do.
16	Frt.	4	do	do	Do.
17	Frt.	4	do	do	Do.
18	Frt.	4	Bee Line Transportation Co. (Del.)	do	Do.
19	Frt.	3	do	do	Do.
20	Frt.	3	do	do	Do.
21	Frt.	3	do	do	Do.
22	Frt.	2	do	do	Do.
23	Frt.	2	do	do	Do.
24	Frt.	2	do	do	Do.
25	Frt.	2	do	do	Do.
26	Oys.	4	Wilbert E. Cox	Crisfield, Md.	Fairmount, Md.
27	Frt.	4	Samuel Cabot (Mass.)	Boston, Mass.	141 Milk Street.
28	Tnk.	14	Gulf Redning Co. (Tex.)	Port Arthur, Tex.	West Port Arthur, Tex.
29	Oys.	8	Sheppard Campbell	Philadelphia, Pa.	Newport, N. J.
30	Frt.	3	Durham Navigation Corporation (Del.)	New York, N. Y.	321 Fifth Avenue.
31	Pas.	11	Show Boat (Mass.)	Boston, Mass.	11 Beacon Street.
32	Frt.	8	Detroit Sulphite Transportation (Mich.)	Detroit, Mich.	5125 West Jefferson Street.
33	Oys.	2	Ethelberg Teagle	Crisfield, Md.	Chance, Md.
34	Oys.	5	Olis W. Newcomb	Philadelphia, Pa.	Port Norris, N. J.
35	Frt.	3	Pittsburgh Steamship Co. (W. Va.)	Duluth, Minn.	Walwin Building.
36	Frt.	11	Apex Navigation Corporation (N. Y.)	New York, N. Y.	25 Wall Street.
37	Frt.	4	Bonifacio De Jesus	San Juan, P. R.	Playa de Fajardo, P. R.
38	Frt.	1	Eugene Hall	Washington, D. C.	1205 Half Street.
39	Frt.	3	Durham Navigation Corporation (Del.)	New York, N. Y.	301 Fifth Avenue.
40	Frt.	4	Smith & Terry Coastwise Co. (Del.)	Wilmington, Del.	Bethel, Del.
41	Frt.	5	Smith & Terry Transportation Co. (Del.)	do	Do.
42	Frt.	4	Durham Navigation Corporation (Del.)	New York, N. Y.	301 Fifth Avenue.
43	Frt.	3	Levin P. Kelly	Annapolis, Md.	Eastport, Md.
44	Frt.	2	Chatham Oyster Co. (Ga.)	Beaufort, S. C.	Care John L. Wall, Box 222.
45	Frt.	11	Joseph W. Gorman	Boston, Mass.	Worcester, Mass.
46	Tnk.	3	Standard Transportation Co. (Del.)	New York, N. Y.	26 Broadway.
47	Tnk.	8	do	do	Do.
48	Tnk.	9	do	do	Do.
49	Tnk.	11	do	do	Do.
50	Tnk.	12	do	do	Do.
51	Tnk.	10	do	do	Do.
52	Tnk.	9	do	do	Do.
53	Tnk.	12	do	do	Do.
54	Tnk.	14	do	do	Do.
55	Tnk.	5	do	do	Do.
56	Tnk.	5	do	do	Do.
57	Cod.	45	J. E. Shields	Seattle, Wash.	Pier 1.
58	Frt.	2	G. L. Wright	Roanoke, Va.	Deltaville, Va.
59	Oys.	4	Ira Jewett	Philadelphia, Pa.	Port Norris, N. J.
60	Frt.	5	Brooks Scanlon Corporation (Del.)	Jacksonville, Fla.	Foley, Fla.
61	Frt.	4	do	do	Do.
62	Frt.	4	Southern Transportation Co. (N. J.)	Philadelphia, Pa.	Commercial Trust Building.
63	Frt.	3	T. Preston Webster	Baltimore, Md.	2225 Boston Street.
64	Pas.	2	James Harrigan	St. Thomas, Virgin Islands.	Care Harbor Office.
65	Frt.	7	Reading Co. (Pa.)	Philadelphia, Pa.	Reading Terminal.
66	Fsh.	3	Thompson Fish Co. (Fla.)	Key West, Fla.	Margaret Street.
67	Oys.	5	Alfred Reynolds	Cambridge, Md.	Wingate, Md.

(a S. O. Co. No. 81.
 b Same.
 c S. O. Co. No. 81.
 d S. T. Co. No. 81.
 e S. T. Co. No. 82.
 f S. O. Co. No. 83.
 g S. T. Co. No. 83.
 h S. O. Co. No. 83.
 i S. T. Co. No. 83.
 j S. O. Co. No. 83.
 k S. T. Co. No. 83.

m Formerly sc. b. (a S. O. Co. No. 99.
 b S. T. Co. No. 99.
 c S. O. Co. No. 94.
 d S. T. Co. No. 94.
 e S. O. Co. No. 122.
 f S. T. Co. No. 122.
 g S. O. Co. No. 124.
 h S. T. Co. No. 124.
 i Formerly Sc. b. Samuel W. Fancher.

Line No.	Official No.	Signal letters	Rig	Name of vessel	Tonnage		Register dimensions			When built	Where built
					Gross	Net	Length	Breadth	Depth		
					Feet						
1	224171		Sip.	Star	9	9	33.4	14.4	3.2	1924	Crisfield, Md.
2	224172	KQFL	Sbp.	1 STAR OF ALASKA	1,892	1,590	256.3	33.5	17.5	1896	Glasgow, Scotland
3	107429	KNTH	Bk.	2 Star of England	2,123	1,806	264.0	30.0	23.5	1893	Dumbarton, Scotland
4	181125	KPOC	Bk.	3 STAR OF FINLAND	1,600	1,426	225.7	42.8	20.0	1890	Bath, Me.
5	118975	KQON	Sbp.	4 Star of France	1,795	1,514	258.0	35.0	22.8	1877	Belfast, Ireland
6	68851	KROT	Bk.	5 STAR OF HOLLAND	2,301	1,965	284.7	39.7	23.5	1895	do
7	128901	KPWJ	Bk.	6 Star of Italy	1,215	1,247	205.5	35.2	23.4	1893	Ramsay, Scotland
8	118976	KQOP	Sbp.	7 Star of Italy	1,794	1,497	251.5	38.2	22.9	1871	Belfast, Ireland
9	107774	KBMH	Sbp.	8 STAR OF LAFLAND	2,281	2,085	322.4	45.4	25.1	1902	Bath, Me.
10	128782	KPLB	Sbp.	9 STAR OF SWITLAND	2,245	2,050	322.0	45.2	25.5	1890	do
11	107612	KQNB	Sbp.	10 STAR OF ZEALAND	2,292	2,087	322.5	45.4	26.0	1901	Bath, Me.
12	115425		Sch.	Stephen Chase	51	48	65.6	25.9	6.7	1876	Dorchester Co., Md.
13	115400		Sch.	Stephen Taber	50	41	63.2	22.1	3.1	1871	Belfast, Ireland
14	22520		Sch.	Stephen A. Douglass	21	20	55.0	17.5	4.6	1891	Philadelphia, Pa.
15	222555		Sip.	Stonewall	9	8	37.7	14.8	3.0	1905	Bluffton, S. C.
16	201244		Sch.	Sue-Don	18	17	43.3	14.0	4.6	1894	Bay City, Mich.
17	119990		Sch.	Sunlight	26	17	52.6	18.2	5.1	1895	Bridgeton, N. J.
18	222655	MOHQ	Sc. b.	SUMMIT UNA	1,189	1,137	200.3	35.3	18.4	1930	Newburgh, N. Y.
19	117108		Sip.	Susan May	10	7	46.0	15.4	2.8	1901	Pocomoke City, Md.
20	116984		Sch.	Susan L. Watson	28	19	53.0	18.4	5.3	1900	Solomons Island, Md.
21	117078		Sip.	Susie Dryden	9	9	45.3	15.9	4.0	1901	Pocomoke City, Md.
22	22946		Sch.	Susie O. Raynor	24	19	55.1	19.2	5.4	1871	Little Creek, Del.
23	215357	LHNT	Sc. b.	Susquehanna (composite)	1,251	1,244	241.5	41.3	14.8	1917	Mobile, Ala.
24	205400	KVPH	Sc. b.	11 SWEDEROPE	1,586	1,520	227.0	38.1	19.6	1906	Camden, N. J.
25	221925		Sip.	Syria	13	12	28.6	9.0	6.0	1921	St. John, Virgin Islands
26	222223	MDRN	Sc. b.	12 T. J. Hooper	2,197	2,114	267.3	46.0	23.6	1915	Morehead City, N. C.
27	24220		Sch.	T. O. Ledow	24	15	49.0	18.4	4.0	1899	Dorchester, N. J.
28	142255		Sch.	T. R. Creamer	25	17	65.9	17.0	4.6	1881	White Haven, Md.
29	221405	MCWD	Sc. b.	Talbot	2,220	2,146	267.3	46.0	23.6	1921	Stratford, Conn.
30	205212	KWPR	Sc. b.	Tamaqua	630	723	182.2	35.0	14.7	1895	Noank, Conn.
31	98951	KSFQ	Sch.	13 Tamarac	695	522	172.5	35.6	14.0	1908	Bath, Me.
32	212673	LDTF	Sc. b.	14 TAMPECO	1,094	1,073	242.8	40.1	18.1	1900	Havre, France
33	210512	LOPQ	Sc. b.	Temple	903	878	195.0	35.0	17.6	1912	Noank, Conn.
34	218534	MCQB	Sc. b.	Texas	2,212	2,146	267.3	46.0	22.6	1919	Brunswick, Ga.
35	145755		Sch.	Thelma G. Roberts	6	6	45.3	14.0	2.7	1897	Applegarth, Md.
36	215474	LHRJ	Sch.	Theoline	594	590	172.0	34.8	12.0	1917	Rockland, Me.
37	145497		Sip.	Thistle	10	9	41.8	14.5	3.6	1899	Cambridge, Md.
38	216035	LJVB	Sch.	Thistle	1,585	1,462	240.0	44.0	20.8	1915	St. Helens, Oreg.
39	145495		Sch.	Thomas J.	10	6	54.8	14.3	3.2	1895	Tighmans Island, Md.
40	203223		Sip.	Thomas Clyde	27	21	54.5	12.2	5.3	1911	Oriole, Md.
41	24637		Sch.	Thomas Thomas	43	29	67.4	19.7	5.0	1897	Beaufort, N. C.
42	203125		Sch.	Thomas A. Jones	56	47	65.0	23.7	5.3	1911	Carters Creek, Va.
43	145302		Sch.	Thomas B. Schall	65	53	75.3	22.9	6.5	1882	Baltimore, Md.
44	145575	KJGR	Sch.	Thomas H. Lawrence	374	323	124.7	33.3	11.0	1891	Boston, Mass.
45	145571	KJCN	Sch.	Thomas J. Shryack	173	164	117.4	23.7	7.7	1891	Bethel, Del.
46	145527		Sch.	Thomas M. Freeman	21	21	54.5	15.9	4.7	1899	Madison, Md.
47	202267	KVJD	Sch.	Thomas S. Gorton	149	92	105.6	25.4	11.5	1905	Essex, Mass.
48	24715		Sch.	Thomas W. Moore	22	22	58.2	20.5	5.5	1896	Dorchester County, Md.
49	145005		Sch.	Three Sisters	29	27	61.5	22.0	4.4	1874	Milford, Del.
50	145255		Sch.	Three Sisters	25	14	52.0	16.2	4.8	1894	Dorchester, N. J.
51	145720		Sip.	Three Sisters	7	5	25.2	12.8	3.3	1895	Crisfield, Md.
52	145258		Sip.	Tiger	5	5	37.8	12.0	3.4	1899	Norwalk, Conn.
53	219995	LJSH	Sc. b.	Tlops	1,012	985	197.0	35.0	18.4	1915	Baltimore, Md.
54	145818	KPGD	Sc. b.	Tipton	399	729	184.6	35.2	16.1	1899	Bath, Me.
55	210950	LCTK	Sc. b.	Tohickon	739	642	177.6	35.0	14.5	1913	Noank, Conn.
56	229654		Sip.	Tomás Jose	15	15	40.1	15.4	5.2	1924	Fajardo, P. R.
57	200455		Sip.	Tom Cat	13	10	33.2	14.1	3.9	1908	Dawtuakle Island, S. C.
58	207203		Sc. b.	Tottenville	642	642	175.5	35.1	13.3	1910	Tottenville, N. Y.
59	215492		Sl. b.	Townsend	65	53	71.0	23.2	5.3	1917	Boothbay Harbor, Me.
60	145055		Sch.	Tres Hermanos	22	21	54.6	19.4	4.4	1874	Mandeville, La.
61	220095		Sch.	Triguana	49	49	70.0	23.1	7.8	1920	Miyaguez, P. R.
62	145551		Sch.	Triumph	37	26	63.1	18.9	5.1	1898	Tighmans Island, Md.
63	214795	LGSD	Sc. b.	15 Truro	1,631	1,473	245.5	41.2	19.9	1917	Bath, Me.

1 Formerly (a) British ship, Balclutha.
 (b) Hawaiian ship, Balclutha.
 (c) ship, Balclutha.
 2 Formerly (a) British ship, Blairmore.
 (b) bk. Abby Palmer.
 3 Formerly bk. Katulani.
 4 Formerly (a) British ship, Star of France.
 (b) Hawaiian ship, Star of France.

5 Formerly (a) British ship, Zemindar.
 (b) German ship, Otto Gildemeister.
 (c) Bark Homeward Bound.
 6 Formerly (a) British ship, Eurterpe.
 (b) Hawaiian ship, Eurterpe.
 (c) bk. Eurterpe.
 7 Formerly (a) British ship, Star of Italy.
 (b) Hawaiian ship, Star of Italy.

Sailing Vessels

691

Line No.	Service	Crew	Name of owner	Home port	Address of owner
1	Oya.	2	O. A. Dana	Crisfield, Md.	South Tenth Street.
2	Fah.	75	Alaska Packers Association (Calif.)	San Francisco, Calif.	111 California Street.
3	Fah.	17	do	do	do.
4	Fah.	56	do	do	do.
5	Fah.	26	do	do	do.
6	Fah.	21	do	do	do.
7	Frt.	14	Zoological Society of San Diego	San Diego, Calif.	Ballou Park.
8	Fah.	6	Darling Singer Shipping & Lighterage Co. (Oreg.)	Portland, Oreg.	Northwest Bank Building.
9	Frt.	20	Alaska Packers Association (Calif.)	San Francisco, Calif.	111 California Street.
10	Fah.	20	do	do	do.
11	Frt.	8	do	do	do.
12	Frt.	4	Major H. Todd	Crisfield, Md.	Chance, Md.
13	Frt.	1	Fred E. Wood	Bellast, Me.	Orland, Me.
14	Frt.	6	William H. Valliant	Cambridge, Md.	Bellevue, Md.
15	Frt.	3	Richard Gadson	Beaufort, S. C.	Bluffton, S. C.
16	Frt.	1	C. J. Garlock	Port Huron, Mich.	Marine City, Mich.
17	Oya.	6	Peter C. Conner	Philadelphia, Pa.	Millville, N. J.
18	Tnk.	6	Bay Towing Co. (Tex.)	Galveston, Tex.	Medical Arts Building.
19	Oya.	2	George M. Johnson	Washington, N. C.	South Creek, N. C.
20	Oya.	3	G. L. Daugherty	Crisfield, Md.	Route No. 2.
21	Oya.	2	George W. Clark	Washington, N. C.	
22	Oya.	6	Boyd M. Robbins	Philadelphia, Pa.	Fort Norris, N. J.
23	Oya.	9	Gulf Refining Co. (Tex.)	Fort Arthur, Tex.	Dock 29, West Port Arthur, Tex.
24	Frt.	6	Detroit Sulphite Transportation Co. (Mich.)	Detroit, Mich.	5122 West Jefferson Avenue.
25	Pass.	4	Edwin Testamark	St. Thomas, Virgin Islands	St. John, Virgin Islands.
26	Frt.	5	Eastern Transportation Co. (Del.)	Wilmington, Del.	Ford Building.
27	Oya.	6	Sammal Alcorn	Philadelphia, Pa.	Fort Norris, N. J.
28	Frt.	2	John Matthews	Annapolis, Md.	75 Washington Street.
29	Frt.	6	P. Dougherty Co. (Md.)	Baltimore, Md.	Hearst Tower Building.
30	Frt.	3	Lahig Coal & Navigation Co. (Pa.)	New York, N. Y.	143 Liberty Street.
31	Frt.	3	Tamarc Steamship Co. (Fla.)	Tampa, Fla.	Seventeenth Street and First Avenue.
32	Tnk.	12	Texas Co. (Del.)	Wilmington, Del.	7 West Tenth Street.
33	Frt.	5	Reading Co. (Pa.)	Philadelphia, Pa.	Reading Terminal.
34	Frt.	1	Southern Transportation Co. (N. J.)	do	Commercial Trust Building.
35	Oya.	3	Willie C. Dean	Crisfield, Md.	Heoperville, Md.
36	Frt.	3	C. A. & B. F. Small Corporation (N. Y.)	New York, N. Y.	Casa Emory Barton & Co., 25 South William Street.
37	Frt.	5	Guy B. Dean	Cambridge, Md.	22 Choptank Avenue.
38	Frt.	12	Charles Nelson Co. (Calif.)	San Francisco, Calif.	20 California Street.
39	Frt.	2	Leavin F. Harrison, sr	Cambridge, Md.	Bar Neck, Md.
40	Frt.	6	Silas R. Webster	Baltimore, Md.	225 Boston Street.
41	Frt.	3	Henry Dill	do	Centerville, Md.
42	Frt.	3	William H. Valliant	Cambridge, Md.	Bellevue, Md.
43	Frt.	3	Wayen J. Courtney	Reedville, Va.	Mundy Point, Va.
44	Frt.	5	Fred J. Rowe	Boston, Mass.	Newtonville, Mass.
45	Frt.	4	William B. Vane	Cambridge, Md.	624 East Pratt Street, Baltimore, Md.
46	Frt.	7	Irvin Wingate	do	James, Md.
47	Cod.	7	Gorton Pew Vessels Co. (Mass.)	Gloucester, Mass.	Rowe Square.
48	Oya.	7	Floyd W. Chance	Philadelphia, Pa.	Hatserville, N. J.
49	Frt.	2	Frank B. Eaton	Rockland, Me.	Chestnut Street, Camden, Me.
50	Oya.	6	George L. Brittain	Philadelphia, Pa.	Fort Norris, N. J.
51	Frt.	2	Walton Taves	Crisfield, Md.	Wenona, Md.
52	Frt.	1	George W. Kinsey	Bridgport, Conn.	South Norwalk, Conn.
53	Frt.	5	Reading Co. (Pa.)	Philadelphia, Pa.	Reading Terminal.
54	Frt.	2	Thomas J. Howard	New York, N. Y.	1 Broadway.
55	Frt.	3	Reading Co. (Pa.)	Philadelphia, Pa.	Reading Terminal.
56	Frt.	3	Cornelius Pentheny	St. Thomas, Virgin Islands	Christiansted, Virgin Islands.
57	Frt.	3	Albert Brown	Beaufort, S. C.	Hiltonhead, S. C.
58	Frt.	4	Brooks-Scanlon Corporation (Del.)	Jacksonville, Fla.	Foley, Fla.
59	Ton.	3	Trimount Dredging Co. (Mass.)	Boston, Mass.	19 State Street.
60	Frt.	3	Jerry M. Haas	Gulfport, Miss.	Kila, Miss.
61	Frt.	4	Bartolome Cabanillas	San Juan, P. R.	Mayaguez, P. R.
62	Frt.	2	Albert W. S. Tyler	Philadelphia, Pa.	Dividing Creek, N. J.
63	Frt.	5	Staples Coal Co. (Mass.)	Fall River, Mass.	624 Devol Street.

* Formerly shp. Atlas.
 * Formerly shp. Edward Sewall.
 * Formerly shp. Astral.
 * Formerly sc. b. Number Twenty-four.
 * Formerly sc. b. James Blight.

* Formerly Schooner Hope Sherwood.
 * French sc. b. France Marie.
 * Formerly (b) Belgium sc. b. France Marie.
 * (c) sc. b. France Marie.
 * Formerly sc. b. Northern No. 7.

Sailing Vessels

Line No.	Official No.	Signal letters	Rig	Name of vessel	Tonnage		Register dimensions			When built	Where built
					Gross	Net	Length	Breadth	Depth		
1	210908	LMVO	Se. b.	Tuckaboo	702	726	179.0	34.6	15.5	1918	Baltimore, Md.
2	207088	LBRP	Se. b.	TULSA	607	607	164.8	32.1	12.8	1909	Port Richmond, N. Y.
3	222688	MFOR	Sch.	Turkals	1,748	1,694	261.0	30.0	23.4	1888	Greenock, Scotland
4	145730		Sch.	Two Sisters	9	7	43.1	14.5	3.5	1886	Tilghman, Md.
5	145794		Sch.	Two Sisters	19	8	22.5	13.3	2.6	1886	Key Largo, Fla.
6	230916	MOFF	Se. b.	Ulak	2,323	2,311	293.3	45.0	23.6	1919	Newington, N. H.
7	145967		Sch.	Underhill	50	47	73.9	19.0	9.1	1894	Boston, Mass.
8	202944		Sch.	Upshur Q	7	6	28.8	13.8	3.0	1906	Justisville, Va.
9	23317	KPDC	Se. b.	Upton	242	245	124.0	25.0	16.2	1899	Bath, Me.
10	212138	LDEP	Se. b.	Vale Royal	944	922	181.4	40.0	15.4	1914	Wilmington, Del.
11	161981		Sch.	Valent	20	16	48.5	14.5	4.2	1903	Smyrna, N. C.
12	161941		Sch.	Vaughan	25	25	63.0	18.0	4.7	1899	Madison, Md.
13	219217	LTQO	Sch.	Velma L. Hamlin	1,091	986	200.0	33.8	19.3	1919	Harrington, Me.
14	25885		Sch.	Venada	20	14	54.6	18.4	4.0	1873	Wolf River, Miss.
15	201641		Sch.	Venus	6	6	34.5	11.4	2.3	1904	Davis, N. C.
16	24026		Sch.	Verna L. Stiles	23	23	57.0	15.7	5.5	1872	Mauricetown, N. J.
17	25825		Sch.	Vernetta Ana	48	36	75.0	22.7	5.0	1876	Baltimore, Md.
18	161854		Sch.	Vernon	21	16	39.3	17.9	4.5	1899	Shipyard, Md.
19	207921		Sch.	Vernon Daniel	23	18	53.2	18.4	4.8	1910	Cham, Ga.
20	161896		Sch.	Victor	9	7	46.0	15.0	3.9	1901	Hopkins, Va.
21	219616	LVKH	Sch.	Vigilant	1,008	1,439	241.9	44.4	19.0	1920	Hoguesham, Wash.
22	25497		Sch.	Village Belle	21	14	50.3	16.6	4.6	1861	Somerset County, Md.
23	26673		Sch.	Vinnie	11	10	36.5	13.7	3.5	1873	Greensport, N. Y.
24	261460		Sch.	Viola	8	8	26.5	12.3	2.7	1904	Fairmount, Md.
25	222679		Sch.	Viola	15	11	37.5	13.3	2.9	1922	Bluffton, S. C.
26	200198		Sch.	Violet	41	31	64.9	22.5	4.5	1903	Handboro, Miss.
27	161846		Sch.	Violet W	5	5	37.0	11.8	2.6	1899	Oriole, Md.
28	161808		Sch.	Virgie G. Dean	6	6	40.5	12.7	2.7	1907	Bishop Head, Md.
29	161923		Sch.	Virgil	12	12	50.3	14.0	3.3	1903	Wit, N. C.
30	76764	KGBR	Sch.	Virginia	120	120	105.2	21.6	7.6	1885	Sharptown, Md.
31	161900		Sch.	Virginia	6	6	35.3	12.9	2.2	1901	Cambridge, Md.
32	206724		Sch.	Virginia	6	6	30.0	12.3	2.7	1905	Deep Creek, Va.
33	161923		Sch.	Virginia W	3	3	44.0	14.4	3.7	1902	Oriole, Md.
34	201473		Sch.	Virginia W	3	3	37.5	12.3	3.3	1904	Guilford, Va.
35	98535		Sch.	Virginia Carroll	67	64	91.6	22.6	6.6	1884	Pocomoke City, Md.
36	25914		Sch.	Virginia Dare	13	8	45.0	14.6	3.6	1875	Hatteras, N. C.
37	219112	LRGH	Sch.	Virginia Dare	1,399	1,426	228.4	41.2	22.3	1919	Newcastle, Me.
38	161619		Sch.	Virginia D. Mayne	10	9	42.1	14.0	3.2	1900	Cambridge, Md.
39	202828		Se. b.	Viric	755	703	165.6	34.0	15.5	1911	Noank, Conn.
40	221771		Sch.	Volador	6	6	28.5	10.7	4.6	1921	Palermo, P. R.
41	161673	KLBT	Sch.	Volante	126	119	57.0	25.6	7.6	1891	North Bend, Ore.
42	81694	KDFV	Sch.	W. B. Flint	602	578	176.4	34.4	17.7	1885	Bath, Me.
43	81528		Sch.	W. H. French	35	35	77.0	23.4	6.5	1886	Berkley, Va.
44	81625		Sch.	W. H. Todd	5	5	35.5	12.2	2.2	1899	Bishops Head, Md.
45	202258		Se. b.	W. H. Walsh, Jr.	513	494	142.0	32.0	12.3	1909	Cleveland, Ohio
46	212955		Sch.	W. J. Matthews	69	63	81.4	24.0	5.8	1914	Chincoteague, Va.
47	224979		Sch.	W. L. Ross	23	11	42.0	14.6	3.2	1904	Sealeville, N. C.
48	148311		Sch.	W. F. Ward	34	30	85.0	22.9	6.8	1893	Cambridge, Md.
49	207280		Sch.	W. S. Mackie	21	14	49.8	17.8	4.2	1910	De Lite, Miss.
50	81581		Sch.	W. La. Babson Jewett	2,125	2,088	265.5	45.8	23.0	1897	West Bay City, Mich.
51	20516		Sch.	Walter	109	95	90.0	25.5	6.2	1875	Church Creek, Md.
52	69004	LJKM	Se. b.	Washington	710	675	190.0	42.0	14.0	1895	Portland, Ore.
53	80228		Sch.	Wasp	6	6	28.5	9.9	3.0	1878	Dorchester Co., Md.
54	81630		Sch.	Water Lily	6	6	37.8	12.0	2.6	1897	Saxie Island, Va.
55	26064		Sch.	Wave	24	25	54.8	16.1	6.2	1888	Accomack Co., Va.
56	81876	KNDS	Sch.	Wawona	498	413	150.0	30.0	12.3	1897	Fairhaven, Calif.
57	215945		Se. b.	Wayne	426	421	124.6	28.9	11.2	1912	Pocomoke City, Md.
58	81627		Sch.	We Go	15	15	39.0	12.7	4.2	1886	Georgetown, S. C.
59	217308	LNSO	Se. b.	Westland	600	600	196.8	35.7	15.8	1918	Baltimore, Md.
60	219306	LVDB	Se. b.	White Haven	1,282	1,217	228.0	37.8	19.1	1919	Whitehaven, Md.
61	219069	LTGP	Se. b.	Whitehead	1,263	1,157	293.0	37.9	18.5	1919	Rockland, Me.
62	81684		Sch.	White's Yacht	7	7	40.5	13.2	2.4	1899	Deal Island, Md.
63	80628		Sch.	Widow	43	41	65.3	20.5	5.9	1883	White Haven, Md.
64	200283		Sch.	Wilds L.	16	10	32.0	17.1	2.3	1908	Biloxi, Miss.
65	80783	JTVQ	Se. b.	Wilhamberg	1,678	1,636	239.6	47.0	19.5	1889	Setsuket, N. Y.
66	81675		Sch.	William E.	7	7	39.5	15.0	3.0	1899	Holland Island, Md.
67	81624	KRVT	Sch.	William Bruce	203	206	123.1	31.2	9.3	1903	Rockland, Me.
68	81201		Sch.	William Ouellet	11	11	49.1	15.1	2.6	1895	Girdletree, Md.
69	80843		Sch.	Wm. Hill	11	6	41.1	13.7	2.6	1861	Hunting Quarter, N. C.
70	20069		Sch.	William Keene	63	60	63.2	20.2	7.5	1863	Damariscotta, Me.
71	80838		Sch.	Wm. Lechner	25	17	53.1	15.3	4.2	1872	Accomack Co., Va.
72	81694	KMDB	Sch.	William Linthicum	156	148	112.0	27.6	6.8	1894	Church Creek, Md.

Formerly (c) British ship, Inverness.
 Formerly (b) British ship, Sierra Leone.
 Formerly (c) Norwegian ship, Sophie.

Formerly (c) sloop yacht, Thetis.
 Formerly (b) sch. Mon Reve.
 Formerly sch. Tidal Wave.

Line No.	Service	Crew	Name of owner	Home port	Address of owner
1	Frt.	4	Reading Co. (Pa.)	Philadelphia, Pa.	Reading Terminal
2	Tnk.	4	Texas Co. (Del.)	Wilmington, Del.	7 West Ninth Street
3	Frt.	25	Ship Trustees (N. Y.)	New York, N. Y.	29 Beaver Street
4	Oys.	4	Ivy A. Andrews	Cambridge, Md.	18 Locust Street
5	Frt.	4	E. M. Dillon	Key West, Fla.	Miami, Fla.
6	Tnk.	8	Merritt-Chapman & Scott Corporation (Del.)	New York, N. Y.	17 Battery Place
7	Cod.	5	Charles H. Beal	Jonesport, Me.	Beal, Me.
8	Oys.	2	J. L. Carawan	Washington, N. C.	Swanquarter, N. C.
9	Frt.	4	Durham Navigation Corporation (Del.)	New York, N. Y.	505 Fifth Avenue
10	Frt.	8	Embury Section	do	25 South William Street
11	Oys.	2	Louise L. Hodges	Washington, N. C.	Water Street
12	Frt.	2	T. Preston Webster	Baltimore, Md.	225 Boston Street
13	Frt.	8	E. Malcolm Stannard	New Haven, Conn.	Box 1257
14	Fsh.	2	Bernard Taltavull	Gulfport, Miss.	525 East Howard Avenue, Biloxi, Miss.
15	Frt.	1	J. D. Smithwick	Washington, N. C.	South Creek, N. C.
16	Oys.	6	Roy Yates	Philadelphia, Pa.	Bivalve, N. J.
17	Oys.	2	do	do	do
18	Frt.	2	Chatham Oyster Co. (Ga.)	Beaufort, S. C.	Care John L. Wall, Box 219
19	Oys.	4	William L. Jones	Crisfield, Md.	Chance, Md.
20	Frt.	2	Grady Ireland	Washington, N. C.	Lowland, N. C.
21	Frt.	14	City Mill Co. (Hawaii)	Honolulu, Hawaii	
22	Oys.	4	Judson Moore	Philadelphia, Pa.	Port Norris, N. J.
23	Oys.	1	Frank P. Somers	Cape Charles, Va.	Blossom, Va.
24	Oys.	4	S. E. French	Crisfield, Md.	Fairmont, Md.
25	Fsh.	2	Chatham Oyster Co. (Ga.)	Savannah, Ga.	424 West Bay Street
26	Fsh.	5	Sea Food Co. (Miss.)	Gulfport, Miss.	Blount, Miss.
27	Frt.	2	McGee Wingate	Cambridge, Md.	Wingate, Md.
28	Frt.	4	Virgil G. Dean	do	115 West End Avenue
29	Frt.	1	Andrew J. Fulcher	Beaufort, N. C.	Seavel, N. C.
30	Frt.	4	Lothe V. Wathen	Baltimore, Md.	Foot Anns Street
31	Oys.	2	Delia L. Insley	Cambridge, Md.	119 Willis Street
32	Oys.	4	John T. Dins	Crisfield, Md.	Route 2
33	Oys.	4	Dunwood W. White	do	Wenona, Md.
34	Oys.	4	John A. Evans	do	Ewell, Md.
35	Frt.	2	John W. Horner	do	Princess Anna, Md.
36	Frt.	1	Marvin Jones	Washington, N. C.	Belhaven, N. C.
37	Frt.	11	Amos D. Carver	New York, N. Y.	20 Water Street
38	Oys.	5	W. L. Grant Robinson	Cambridge, Md.	227 Race Street
39	Frt.	8	General Chemical Co. (N. Y.)	New York, N. Y.	49 Easter Street
40	Frt.	3	Pierre Aubin	St. Thomas, Virgin Islands	Care U. S. Navy Yard
41	Fsh.	8	Karl Hansen	Seattle, Wash.	1211 L. C. Smith Building
42	Frt.	12	Libby, McNeill & Libby (Me.)	San Francisco, Calif.	445 California Street
43	Frt.	2	Alex Butler	Baltimore, Md.	Looby, Md.
44	Oys.	2	Charles B. Todd	Cambridge, Md.	403 Academy Street
45	Tnk.	1	Tanker W. H. Wales Jr. (N. Y.)	New York, N. Y.	64 Wall Street
46	Msc.	2	John W. Marshall	Newport News, Va.	West Point, Va.
47	Frt.	2	John R. Hopkins	New Bern, N. C.	Hoboken, N. C.
48	Frt.	4	William P. Ward	Crisfield, Md.	Salisbury, Md.
49	Frt.	2	Fred John Barraco	New Orleans, La.	Jefferson Parish, La.
50	Frt.	3	Pittsburgh Steamship Co. (W. Va.)	Duluth, Minn.	Wolvin Building
51	Frt.	2	Albert F. Paul	Baltimore, Md.	Stewart Building
52	Frt.	7	Umpqua Transportation Co. (Oreg.)	Portland, Oreg.	910 Porter Building
53	Oys.	2	Perry O. Wingate	Cambridge, Md.	Wingate, Md.
54	Oys.	4	F. B. Evans	Crisfield, Md.	Rhodes Point, Md.
55	Frt.	2	John J. Croach	Baltimore, Md.	Rock Hall, Md.
56	Fsh.	47	Robinson Fisheries Co. (Wash.)	Seattle, Wash.	Oakes Avenue, Anacortes, Wash.
57	Frt.	2	Diamond P. Transportation Co. (Del.)	Philadelphia, Pa.	151 South Front Street
58	Oys.	2	Chatham Oyster Co. (Ga.)	Beaufort, S. C.	Care John L. Wall, Box 219
59	Frt.	3	Brooks-Seanlon Corporation (Del.)	Jacksonville, Fla.	Foley, Fla.
60	Frt.	5	Southern Transportation Co. (N. J.)	Philadelphia, Pa.	Commercial Trust Building
61	Frt.	2	Staples Coal Co. (Mass.)	Fall River, Mass.	404 Davol Street
62	Oys.	4	Dunwood W. White	Crisfield, Md.	Wenona, Md.
63	Frt.	2	T. Preston Webster	Baltimore, Md.	225 Boston Street
64	Fsh.	5	Frank J. Barbanovich	Gulfport, Miss.	
65	Frt.	5	Lehigh & Wilkes-Barre Coal Co. (Pa.)	New York, N. Y.	142 Liberty Street
66	Oys.	5	A. J. Lewis	Reedville, Va.	Walnut Point, Va.
67	Frt.	6	I. L. Snow Co. (Me.)	Rockland, Me.	79 Mechanic Street
68	Frt.	2	John E. Jones	Crisfield, Md.	Stockton, Md.
69	Frt.	2	P. W. Midgett	Elizabeth City, N. C.	1214 West Fearing Street
70	Frt.	2	Parker Poole	Portland, Me.	3 1/2 Union Wharf
71	Oys.	7	George L. Turner	Wilmington, Del.	Little Creek, Del.
72	Frt.	5	Albert F. Paul	Baltimore, Md.	Stewart Building

* Formerly sch. John Q. Ferguson.
 * Formerly sch. Hesper A. Waters.

* Formerly sch. (a) Foster W. Mitchell.
 * Formerly sch. b. (b) Tydal.
 * Formerly sch. Thomas Richard.

Sailing Vessels

Line No.	Official No.	Signal letters	Rig	Name of vessel	Tonnage		Register dimensions			When built	Where built
					Gross	Net	Length	Breadth	Depth		
1	81403		Sch.	Wm. Martin	41	27	64.6	23.0	5.3	1893	Grass Hopper Point, Md.
2	80443		Sch.	William Oliver	94	80	92.0	26.6	6.4	1874	Dorchester Co., Md.
3	234448		Sch.	William Panton	146	146	108.2	23.3	10.8	1900	Lunenburg, N. S.
4	215717	LJDH	Sch.	William Taylor	1,358	1,187	200.1	41.8	19.5	1917	Brunswick, Ga.
5	234478		Sch.	William Shillingsburg, 3d	68	55	72.0	22.2	7.3	1835	Greenwich Pier, N. J.
6	20094		Sch.	William Wesley	7	7	34.0	13.0	2.2	1874	Crisfield, Md.
7	230443	MBNT	S. b.	William B. Fancher	2,216	2,137	267.3	46.0	28.6	1919	Noank, Conn.
8	81174		Sch.	Wm. B. Sittes	19	13	47.6	16.0	4.5	1898	Port Norris, N. J.
9	20093		Sch.	William O. Fendleton	33	31	57.5	18.8	4.6	1857	Westerly, R. I.
10	80891		Sch.	Wm. E. Cox	25	23	44.1	17.3	5.6	1883	Milford, Del.
11	208100	LRBD	Sch.	William E. Litchfield	543	473	154.8	34.4	14.1	1910	Phillipsburg, Mo.
12	234197		Sch.	William F. Dunn	70	43	84.4	23.6	6.5	1904	West Norfolk, Va.
13	81848		Sch.	Wm. F. Kline	7	6	41.6	12.0	3.0	1922	Hunting Creek, Va.
14	81158		Sch.	William F. Viles	21	13	58.0	16.2	4.5	1837	Pocomoke City, Md.
15	80716		Sch.	Wm. H. Michael	48	33	63.4	21.4	5.7	1879	Queen Anne Co., Md.
16	80064	KBYM	Sch.	William H. Smith	1,937	1,826	282.4	43.2	18.6	1893	Bath, Me.
17	81890	KPGF	Sch.	Wm. H. Smith	506	498	170.4	37.6	12.8	1890	Port Blakely, Wash.
18	81870		Sch.	William J. Bryan	13	8	39.5	12.0	3.0	1907	Dorchester, N. J.
19	75187		Sch.	William J. Standard	73	70	80.0	23.0	5.5	1898	Barkers Landing, Del.
20	90023		Sch.	William L. Frankha	123	117	98.5	26.7	7.1	1871	Baltimore, Md.
21	81083		Sch.	William M. Harrod	6	6	28.5	13.4	3.2	1835	Patobogue, N. Y.
22	90092		Sch.	Wm. M. Fossil	50	37	73.5	23.2	6.2	1893	Finney, Va.
23	81794		Sch.	Wm. S. White	8	8	42.5	14.8	3.4	1921	Deals Island, Md.
24	212226	LRGQ	Sch.	William T. Lewis	2,180	1,984	272.7	42.1	24.5	1921	Port Glasgow, Scotland
25	81228	KJBR	Sch.	William T. Parker	178	169	106.0	25.0	7.0	1891	Milton, Del.
26	81288		Sch.	Wm. F. Price	29	13	64.8	18.0	4.4	1880	Somerset Co., Md.
27	81693		Sch.	Wm. L. Bennett	8	8	42.6	14.2	3.4	1899	Inverness, Md.
28	81714		Sch.	Wm. A. Florence	9	6	45.5	14.6	3.2	1900	Dreka, Va.
29	212008	LFNS	S. b.	Wilmington	1,371	1,267	226.7	40.0	16.0	1913	Wilmington, Del.
30	230085	MBKL	S. b.	Wings	2,411	2,301	293.3	46.0	23.6	1919	Newington, N. H.
31	215673	LSGF	S. b.	Wings	1,237	1,153	231.0	36.5	13.7	1919	Bath, Me.
32	81090		Sch.	Winnie H. Wisner	25	25	68.1	17.2	3.3	1894	Solomons Island, Md.
33	130400		S. b.	Winnona	655	598	187.0	30.5	12.2	1892	Detroit, Mich.
34	213435	LFKW	S. b.	Wolcott	1,378	1,314	220.0	36.2	19.5	1915	Bath, Me.
35	212457		Sch.	Wander	24	16	57.5	18.4	3.0	1914	Seymour, Miss.
36	200820		Sch.	Wyanetta	21	12	54.8	18.2	3.0	1894	Biloxi, Miss.
37	27067		Sch.	Yankee Star	39	32	57.5	18.7	3.7	1896	Ains, Me.
38	210273	LOMK	S. b.	Yardley	908	876	196.0	35.0	17.6	1912	Noank, Conn.
39	214908	LRBG	Sch.	Yukon	173	142	118.4	25.0	11.0	1917	Essex, Mass.
40	230577	MOBV	Sch.	Zebadiah H. CHE	1,361	1,264	206.0	40.7	22.8	1920	Boothbay Harbor, Me.
41	205718		Sch.	Zala	13	9	49.2	17.0	3.4	1908	Deals Island, Md.
42	29006		Sch.	Zingara	9	9	43.8	16.3	4.0	1863	Anne Arundel County, Md.
43	208006		Sch.	Zora and Anna	86	73	83.8	23.8	6.3	1910	Sharptown, Md.

¹ Formerly British sch. J. B. Young.

² Formerly sch. ^a John P. Connor. ^b Priscilla.

Lump No.	Service	Crew	Name of owner	Home port	Address of owner
1	Frt.	4	Dudley H. Weaver.....	New Orleans, La.....	Covington, La.
2	Frt.	3	Wm. F. Deakston.....	Cambridge, Md.....	Taylor Island, Md.
3	Fsh.	10	Warren Fish Co. (Fla.).....	Pensacola, Fla.....	Baylen Street Wharf.
4	Frt.	12	Apax Navigation Co. (N. Y.).....	New York, N. Y.....	69 Wall Street.
5	Oya.	12	William Shillingsburg, Jr.....	Philadelphia, Pa.....	Greenwich, N. J.
6	Frt.	6	Isaac E. Elliott.....	Cambridge, Md.....	Oxford, Md.
7	Frt.	28	Coal Transportation Co. (Del.).....	Wilmington, Del.....	Bethel, Del.
8	Oya.	6	Somers Corson.....	Philadelphia, Pa.....	Delmont, N. J.
9	Frt.	2	Nellie A. Kent.....	Rockland, Me.....	Rockport, Me.
10	Fsh.	1	Samuel A. Nielsen.....	Parth Amboy, N. J.....	128 Front Street.
11	Frt.	3	Edward M. Baird.....	New York, N. Y.....	59 Pearl Street.
12	Frt.	2	W. F. Dunn.....	Norfolk, Va.....	West Norfolk, Va.
13	Oya.	3	Peter S. Evans.....	Crisfield, Md.....	Rhodes Point, Md.
14	Frt.	2	William J. Landon.....	Cambridge, Md.....	Neavitt, Md.
15	Frt.	4	W. D. Price, Jr.....	do.....	15 Moor Street.
16	Frt.	12	Charles Nelson Co. (Calif.).....	San Francisco, Calif.....	220 California Street.
17	Ood.	9	Union Fish Co. (Calif.).....	do.....	141 Clay Street.
18	Oya.	4	Charles B. Trout.....	Philadelphia, Pa.....	Millsville, N. J.
19	Frt.	4	Wm. J. Stanford.....	Washington, D. C.....	5 Municipal Wharf SW.
20	Frt.	4	Robert C. Wilson.....	Radville, Va.....	Woods, Va.
21	Frt.	1	Ernest A. Dean.....	Bridgeport, Conn.....	128 Light Street.
22	Frt.	2	John E. Clark.....	Baltimore, Md.....	Do.
23	Oya.	4	Pearl W. North.....	Cambridge, Md.....	14 Travers Street.
24	Frt.	25	James Griffiths & Sons (Del.).....	Wilmington, Del.....	7 West Tenth Street.
25	Frt.	5	Albert F. Paul.....	Baltimore, Md.....	Stewart Building.
26	Frt.	1	John H. Woodfield.....	Annapolis, Md.....	Shady Side, Md.
27	Oya.	1	Thomas E. Jones.....	Cambridge, Md.....	Glasgow Street.
28	Oya.	4	Ira D. Smith.....	Crisfield, Md.....	Tyerton, Md.
29	Frt.	2	P. Dougherty Co. (Md.).....	Baltimore, Md.....	Beast Tower Building.
30	Tnk.	9	John W. Sullivan Co. (N. Y.).....	New York, N. Y.....	Foot East Ninth Street.
31	Frt.	4	Southern Transportation Co. (N. J.).....	Philadelphia, Pa.....	Commercial Trust Building.
32	Frt.	1	A. J. Taylor.....	Washington, D. C.....	Tenth and Water Streets SW.
33	Frt.	7	Thomas E. Finn.....	Milwaukee, Wis.....	Marysville, Wis.
34	Frt.	3	Staples Coal Co. (Mass.).....	Fall River, Mass.....	464 Devoe Street.
35	Fsh.	5	Bilcoi Fishermen's Packing Co. (Miss.).....	Gulfport, Miss.....	Bilcoi, Miss.
36	Frt.	4	Dunbar-Dakota Co. (La.).....	New Orleans, La.....	New Orleans Bank Building.
37	Frt.	1	E. A. Giles.....	Bath, Me.....	Boothbay Harbor, Me.
38	Frt.	2	Reading Co. (Pa.).....	Philadelphia, Pa.....	Reading Terminal.
39	Frt.	9	James Britz.....	Providence, R. I.....	Wareham, Mass.
40	Frt.	2	Boston Maritime Corporation (Me.).....	Boston, Mass.....	121 State Street.
41	Oya.	6	Hosea C. Webster.....	Crisfield, Md.....	Deals Island, Md.
42	Frt.	5	William H. Valiant.....	Cambridge, Md.....	Ballevue, Md.
43	Frt.	4	Joseph E. Elliott.....	Annapolis, Md.....	28 East Hamburg Street, Baltimore, Md.

* Formerly (s) British shp. Robert Duncan.
 (b) British shp. William T. Lewis.

* Formerly no. b. F. & P. M. No. 1.

UNRIGGED

[For explanations and abbreviations, see p. 6]

Line No.	Official No.	Rig	Name of vessel	Tonnage		Register dimensions			When built	Where built
				Gross	Net	Length	Breadth	Depth		
				Feet			Feet			
1	184416	Drq.	A.	489	489	104.0	31.8	9.2	1911	Philadelphia, Pa.
2	189017	Sow.	A 1	59	59	67.8	18.9	8.8	1923	Fairbanks, Alaska
3	190984	Sow.	A 1	19	19	64.8	16.4	2.5	1917	Bethel, Alaska
4	198899	Sow.	A 2	189	189	92.5	27.6	7.6	1917	Baltimore, Md.
5	187973	Sow.	A 8	158	158	92.7	27.7	7.2	1917	do.
6	187098	Sow.	A 6	163	163	92.3	27.8	7.6	1917	do.
7	187128	Sow.	A 8	162	162	98.2	27.8	7.5	1917	do.
8	187434	Sow.	A 10	169	169	92.8	27.9	7.3	1918	do.
9	187419	Sow.	A 11	158	158	98.0	27.7	7.3	1918	do.
10	185988	Sow.	A 44	154	154	92.0	27.6	7.3	1918	do.
11	30287	Sow.	A. A.	24	24	51.4	16.0	3.8	1902	Whatcom, Wash.
12	30130	Sow.	A. No. 1	6	6	37.7	9.5	3.0	1907	Fairhaven, Wash.
13	188240	Brg.	A. No. 1	227	227	94.1	32.3	8.4	1916	Brooklyn, N. Y.
14	188305	Sow.	A. No. 1	16	16	41.0	16.3	3.1	1914	Dookton, Wash.
15	184393	Sow.	A. No. 2	48	48	60.0	20.0	4.5	1910	Hoquiam, Wash.
16	30138	Sow.	A. B. O. XI	51	51	51.1	14.5	3.4	1896	Anacortes, Wash.
17	07988	Brg.	A. O. L. 8	126	65	80.0	18.0	7.0	1891	Berkley, Va.
18	185283	Sow.	A. U. S.	6	6	32.0	9.0	2.8	1913	Anacortes, Wash.
19	170876	Sow.	A. B. No. 1	218	218	90.0	34.0	7.7	1920	Seattle, Wash.
20	170489	Sow.	A. J. No. 1	22	22	40.3	16.1	4.1	1929	do.
21	170941	Sow.	A. J. No. 2	58	58	56.0	18.0	3.7	1930	do.
22	188441	Sow.	A. M. No. 1	208	208	90.0	32.0	8.1	1922	Aberdeen, Wash.
23	188478	Sow.	A. M. No. 2	208	208	90.0	32.0	8.1	1922	do.
24	188488	Sow.	A. M. No. 3	208	208	90.0	32.0	8.1	1922	do.
25	171288	Sow.	A. M. No. 4	26	26	50.0	18.0	4.0	1931	Bellingham, Wash.
26	184887	Sow.	A. O. No. 2	21	21	44.0	16.0	3.7	1912	Poulsbo, Wash.
27	180005	Sow.	A. P. Co. 1	25	25	55.6	18.0	4.2	1915	Everett, Wash.
28	180023	Sow.	A. P. Co. 2	25	25	55.6	18.0	4.2	1915	do.
29	188882	Sow.	A. B. Co. No. 7	287	287	109.1	36.0	9.4	1924	Seattle, Wash.
30	188851	Sow.	A. B. Co. No. 14	288	288	110.0	36.0	10.0	1925	Port Blakely, Wash.
31	188891	Sow.	A. O. Co. No. 1	22	22	59.9	18.9	4.0	1928	Seattle, Wash.
32	188893	Sow.	A. O. Co. No. 2	22	22	59.8	18.0	4.0	1928	do.
33	188898	Sow.	A. O. Co. No. 3	22	22	59.8	18.9	4.0	1928	do.
34	188894	Sow.	A. O. Co. No. 4	40	40	61.3	18.0	4.4	1924	Houghton, Wash.
35	188895	Sow.	A. O. Co. No. 5	40	40	61.3	18.0	4.4	1924	do.
36	188896	Sow.	A. O. Co. No. 6	40	40	61.3	18.0	4.4	1924	do.
37	188897	Sow.	A. O. Co. No. 7	40	40	61.3	18.0	4.4	1924	do.
38	188898	Sow.	A. O. Co. No. 8	39	39	61.1	18.0	4.1	1925	do.
39	188899	Sow.	A. O. Co. No. 9	39	39	61.2	18.0	4.1	1925	do.
40	188900	Sow.	A. O. Co. No. 10	39	39	61.2	18.0	4.1	1925	do.
41	188901	Sow.	A. O. Co. No. 11	39	39	61.5	18.0	4.1	1926	do.
42	188902	Sow.	A. O. Co. No. 12	39	39	61.5	18.0	4.1	1926	do.
43	188903	Sow.	A. O. Co. No. 13	39	39	61.5	18.0	4.1	1926	do.
44	188904	Sow.	A. O. Co. No. 14	39	39	61.5	18.0	4.1	1926	do.
45	188905	Sow.	A. O. Co. No. 15	39	39	61.5	18.0	4.1	1926	do.
46	188906	Sow.	A. O. Co. No. 16	7	7	32.1	10.1	2.4	1925	do.
47	188907	Sow.	A. O. Co. No. 17	7	7	32.1	10.1	2.4	1925	do.
48	188908	Sow.	A. O. Co. No. 18	7	7	32.1	10.1	2.4	1925	do.
49	188909	Sow.	A. O. Co. No. 19	8	8	32.0	10.0	3.0	1926	do.
50	188910	Sow.	A. O. Co. No. 20	8	8	32.0	10.0	3.0	1926	do.
51	188911	Sow.	A. O. Co. No. 21	116	116	69.9	24.0	5.0	1926	do.
52	170746	Brg.	A. C. L. No. 2	375	375	125.0	35.0	8.4	Unknown
53	170747	Brg.	A. C. L. No. 3	375	375	125.0	35.0	8.4	do.
54	170748	Brg.	A. C. L. No. 4	282	282	125.0	30.0	7.3	do.
55	170446	Sow.	A. G. F. No. 1	18	18	40.0	14.0	4.0	1917	Anchorage, Alaska
56	170468	Sow.	A. G. F. No. 2	21	21	40.0	16.0	4.0	1926	Seattle, Wash.
57	170469	Sow.	A. G. F. No. 3	21	21	40.0	16.0	4.0	1926	do.
58	170449	Sow.	A. G. F. No. 4	26	26	50.0	16.0	4.0	1926	do.
59	188898	Sow.	A. F. Co. No. 1	22	22	59.9	18.9	4.0	1928	do.
60	47174	Sow.	A. P. Assn. No. 24	24	24	51.6	16.6	3.6	1900	New Whatcom, Wash.
61	30260	Sow.	A. P. Assn. No. 25	23	23	51.4	16.1	3.6	1901	do.
62	30304	Sow.	A. P. Assn. No. 31	23	23	52.0	16.0	4.0	1903	Whatcom, Wash.
63	30308	Sow.	A. P. Assn. No. 32	24	24	51.4	15.8	3.9	1903	do.
64	188795	Sow.	A. P. Assn. No. 34	26	26	51.0	18.9	4.2	1909	Bellingham, Wash.
65	188306	Sow.	A. P. Assn. No. 36	26	26	51.0	18.9	4.2	1909	do.
66	184489	Sow.	A. P. Assn. No. 37	28	28	50.0	18.3	4.0	1911	Blaine, Wash.
67	184490	Sow.	A. P. Assn. No. 38	28	28	50.0	18.3	4.0	1911	do.
68	188890	Sow.	A. P. Assn. No. 39	23	23	50.0	17.1	4.0	1913	Semlahmoo, Wash.
69	188891	Sow.	A. P. Assn. No. 40	23	23	50.0	17.1	4.0	1913	do.
70	188892	Sow.	A. P. Assn. No. 41	23	23	50.0	17.1	4.0	1913	do.
71	188893	Sow.	A. P. Assn. No. 42	23	23	50.0	17.1	4.0	1913	do.
72	188442	Sow.	A. P. Assn. No. 43	17	17	46.8	12.9	3.5	1926	Blaine, Wash.

† Formerly barge N & O S.

VESSELS

[For explanations and abbreviations, see p. 6]

Line No.	Service	Crew	Name of owner	Home port	Address of owner
1	Drg.	30	Standard Dredging Co. (N. J.)	New York, N. Y.	Jersey City, N. J.
2	Frt.	0	F. G. Noyes, Estate of	Seward, Alaska	Seattle, Wash.
3	Frt.	0	Northern Commercial Co. (Wash.)	do	Bethel, Alaska
4	Frt.	1	H. L. Walker	Baltimore, Md.	Marine Bank Building.
5	Frt.	0	do	do	Do.
6	Frt.	0	do	do	Do.
7	Frt.	1	do	do	Do.
8	Frt.	1	do	do	Do.
9	Frt.	1	do	do	Do.
10	Frt.	1	Baugh Chemical Co. (Md.)	do	25 South Calvert Street.
11	Fsh.	0	Joseph L. Hill	Juneau, Alaska	
12	Frt.	0	Astoria & Puget Sound Canning Co. (Wash.)	Seattle, Wash.	South Bellingham, Wash.
13	Frt.	1	Clyde Steamship Co. (Me.)	New York, N. Y.	Pier 25, North River.
14	Frt.	0	Geo. N. McMillan	Seattle, Wash.	Bellingham, Wash.
15	Frt.	0	Grays Harbor Construction Co. (Wash.)	do	Hoquiam, Wash.
16	Fsh.	0	Salina Packing Co. (Wash.)	do	222 L. C. Smith Building.
17	Frt.	2	Atlantic Coast Line E. B. Co. (Va.)	Norfolk, Va.	York Street.
18	Frt.	0	San Juan Fishing & Packing Co. (Wash.)	Seattle, Wash.	Foot Stacy Street.
19	Frt.	1	Tumwater Lumber Mills Co. (Wash.)	Tacoma, Wash.	Olympia, Wash.
20	Frt.	1	Alaska Juneau Gold Mining Co. (W. Va.)	Juneau, Alaska	
21	Mao.	0	do	do	
22	Fsh.	1	Elmer B. Cubben	Los Angeles, Calif.	Box 47, Newport Beach, Calif.
23	Frt.	0	American Mill Co. (Wash.)	Seattle, Wash.	Aberdeen, Wash.
24	Frt.	0	do	do	Do.
25	Fsh.	1	Archde P. McMillan	Bellingham, Wash.	201 Sixteenth Street.
26	Frt.	0	Iver Holm	Juneau, Alaska	Petersburg, Alaska.
27	Fsh.	0	Libby, McNeill & Libby (Me.)	Seattle, Wash.	20 Hannah Street.
28	Fsh.	0	do	do	Do.
29	Frt.	0	Pioneer Transport Co. (Wash.)	do	524 Northlake Avenue.
30	Frt.	0	do	do	Do.
31	Fsh.	0	Alaska Pacific Salmon Corporation (Del.)	Ketchikan, Alaska	
32	Fsh.	0	do	do	
33	Fsh.	0	do	do	
34	Fsh.	0	do	do	
35	Fsh.	0	do	do	
36	Fsh.	0	do	do	
37	Fsh.	0	do	do	
38	Fsh.	0	do	do	
39	Fsh.	0	do	do	
40	Fsh.	0	do	do	
41	Fsh.	0	do	do	
42	Fsh.	0	do	do	
43	Fsh.	0	do	do	
44	Fsh.	0	do	do	
45	Fsh.	0	do	do	
46	Fsh.	0	do	do	
47	Frt.	0	do	do	
48	Fsh.	0	do	do	
49	Fsh.	0	do	do	
50	Frt.	1	Chiarollo Brothers Co. (N. Y.)	New York, N. Y.	11-15 Moore Street.
51	Frt.	1	do	do	Do.
52	Frt.	1	do	do	Do.
53	Fsh.	1	Farwest Fisheries (Wash.)	Seward, Alaska	Seattle, Wash.
54	Fsh.	1	do	do	Do.
55	Fsh.	1	do	do	Do.
56	Fsh.	1	do	do	Do.
57	Fsh.	0	Nakat Packing Corporation (N. Y.)	Ketchikan, Alaska	
58	Frt.	0	Alaska Packers Association (Calif.)	Port Townsend, Wash.	Bhine, Wash.
59	Frt.	0	do	do	Do.
60	Frt.	0	do	do	Do.
61	Frt.	0	do	do	Do.
62	Frt.	0	do	do	Do.
63	Frt.	0	do	do	Do.
64	Frt.	0	do	do	Do.
65	Frt.	0	do	do	Do.
66	Frt.	0	do	do	Do.
67	Frt.	0	do	do	Do.
68	Frt.	0	do	do	Do.
69	Frt.	0	do	do	Do.
70	Fsh.	0	do	Seattle, Wash.	Do.

* Formerly scow K. No. 2.

Unrigged Vessels

Line No.	Official No.	Rig	Name of vessel	Tonnage		Register dimensions			When built	Where built
				Gross	Net	Length	Breadth	Depth		
						Feet	Feet	Feet		
1	166679	Sow	A. P. Assn. No. 46	28	28	55.4	15.9	4.0	1930	Seattle, Wash.
2	30123	Sow	A. P. Co. No. 22	28	28	55.6	15.4	3.8	1930	do.
3	30123	Sow	A. P. Co. No. 23	28	28	52.6	15.4	3.8	1930	Anacortes, Wash.
4	170923	Sow	A. P. F. No. 1	28	28	50.0	17.0	4.2	1930	Houghton, Wash.
5	168281	Sow	A. P. F. No. 7	28	28	54.2	15.9	4.1	1913	Bellingham, Wash.
6	168283	Sow	A. P. F. No. 8	28	28	54.2	15.9	4.1	1913	do.
7	168290	Sow	A. P. F. No. 9	28	28	55.0	16.0	3.6	1914	Seattle, Wash.
8	168292	Sow	A. P. F. No. 10	28	28	55.5	16.0	3.8	1914	do.
9	168245	Sow	A. P. F. No. 11	28	28	54.2	15.8	4.1	1915	Bellingham, Wash.
10	168246	Sow	A. P. F. No. 12	28	28	54.2	15.8	4.1	1915	do.
11	168247	Sow	A. P. F. No. 13	28	28	54.2	15.8	4.1	1915	do.
12	168205	Sow	A. P. F. No. 14	28	28	54.2	15.9	4.1	1917	do.
13	168206	Sow	A. P. F. No. 15	28	28	54.2	15.9	4.1	1917	do.
14	168207	Sow	A. P. F. No. 16	28	28	54.2	15.9	4.1	1917	do.
15	168208	Sow	A. P. F. No. 17	28	28	54.2	15.9	4.1	1917	do.
16	167634	Sow	A. P. F. No. 18	28	28	51.5	17.9	5.0	1919	do.
17	167782	Sow	A. P. F. No. 19	28	28	51.5	17.7	5.0	1919	do.
18	168263	Sow	A. P. F. No. 20	40	40	61.2	18.0	4.4	1924	Houghton, Wash.
19	168266	Sow	A. P. F. No. 21	41	41	61.1	18.6	4.4	1924	do.
20	168269	Sow	A. P. F. No. 22	41	41	61.1	18.0	4.4	1924	do.
21	168290	Sow	A. P. F. No. 23	40	40	61.1	18.0	4.4	1924	do.
22	168201	Sow	A. P. F. No. 24	40	40	61.1	18.0	4.3	1924	do.
23	68114	Brg.	A. R. Co. No. 68 (steel)	511	504	155.0	30.4	12.1	1901	Port Richmond, N. Y.
24	168288	Sow	A. S. P. No. 1	21	21	50.7	16.0	3.5	1915	Anacortes, Wash.
25	168289	Sow	A. S. P. No. 2	21	21	50.7	16.0	3.5	1915	do.
26	164074	Sow	A. T. B. Co. 8	225	225	90.5	22.3	8.0	1910	Everett, Wash.
27	168293	Sow	A. T. B. Co. 10	225	225	100.0	24.2	8.0	1913	do.
28	170617	Sow	A. T. B. Co. 25	225	225	113.6	28.0	9.6	1930	Seattle, Wash.
29	170640	Sow	A. T. B. Co. 24	225	225	122.0	28.0	9.6	1930	do.
30	170281	Sow	A. T. B. Co. 22	225	225	120.1	28.0	9.7	1930	do.
31	170768	Sow	A. T. B. Co. 23	227	227	122.0	28.0	9.6	1930	do.
32	170429	Sow	A. T. B. Co. 7	11	11	22.7	15.9	2.4	1928	Marine City, Mich.
33	167006	Brg.	A. A. C. Co. No. 4	448	448	122.0	30.3	12.3	1917	Brooklyn, N. Y.
34	168448	Sow	A. E. T. Co. No. 1	13	13	41.0	14.0	2.9	1918	Seattle, Wash.
35	168297	Sow	A. E. T. Co. No. 2	225	225	62.7	22.9	5.2	1928	do.
36	30271	Brg.	A. O. L. Co. No. 7	222	222	122.0	32.2	7.0	1901	Astoria, N. Y.
37	163244	Brg.	A. O. L. Co. No. 14	243	243	122.0	31.0	7.8	1902	Chelsea, Mass.
38	168231	Sow	A. E. T. Co. No. 1	120	120	51.0	20.0	5.6	1922	Hoquiam, Wash.
39	170294	Sow	A. E. T. Co. No. 1	15	15	22.0	15.5	2.9	1929	Seattle, Wash.
40	168295	Sow	A. S. F. Co. No. 1	17	17	41.9	14.0	4.0	1917	do.
41	168275	Sow	A. S. F. Co. No. 2	21	21	42.7	15.0	4.0	1917	do.
42	219299	Sow	A. S. F. Co. No. 4	25	25	51.9	15.0	2.9	1930	Port Blakely, Wash.
43	42990	Sow	A. T. B. Co. No. 1	225	225	90.0	28.0	8.0	1901	Everett, Wash.
44	48074	Sow	A. T. B. Co. No. 1	225	225	90.0	28.0	8.5	1900	Ballard, Wash.
45	168280	Sow	A. T. B. Co. No. 2	140	140	50.3	22.0	6.4	1927	Everett, Wash.
46	163561	Sow	A. T. B. Co. No. 3	75	75	28.5	22.8	6.0	1922	do.
47	163562	Sow	A. T. B. Co. No. 4	65	65	31.0	24.0	4.9	1928	do.
48	163107	Sow	A. T. B. Co. No. 5	125	125	52.0	20.0	6.2	1927	Port Hadlock, Wash.
49	167971	Sow	A. T. B. Co. No. 12	225	225	94.9	22.8	9.1	1929	Port Blakely, Wash.
50	168204	Sow	A. T. B. Co. No. 13	225	225	90.0	22.0	8.9	1929	Seattle, Wash.
51	168470	Sow	A. T. B. Co. No. 14	225	225	108.0	24.8	10.0	1922	Port Blakely, Wash.
52	168228	Sow	A. T. B. Co. No. 15	227	227	115.0	24.5	9.8	1928	Seattle, Wash.
53	167184	Sow	A. T. B. Co. No. 16	77	77	35.3	24.2	6.0	1923	Hadlock, Wash.
54	168724	Sow	A. T. B. Co. No. 17	225	225	112.2	24.0	9.0	1929	Seattle, Wash.
55	168296	Sow	A. T. B. Co. No. 18	225	225	52.1	24.0	9.0	1922	do.
56	168298	Sow	A. T. B. Co. No. 19	225	225	52.1	25.0	9.0	1922	do.
57	37045	Sow	A. T. B. Co. No. 20	125	125	52.7	27.3	6.0	1928	Whoseon, Wash.
58	168248	Sow	A. T. B. Co. No. 21	225	225	100.1	26.0	9.5	1925	Port Blakely, Wash.
59	168255	Sow	A. T. B. Co. No. 22	224	224	100.0	25.0	9.4	1925	do.
60	168188	Sow	A. T. B. Co. No. 23	124	124	52.2	22.0	4.0	1927	Port Hadlock, Wash.
61	165231	Sow	A. T. B. Co. No. 24	227	227	92.2	22.2	8.0	1913	Seattle, Wash.
62	168453	Sow	A. T. B. Co. No. 25	227	227	110.1	26.0	8.5	1925	Port Blakely, Wash.
63	168299	Sow	A. T. B. Co. No. 27	225	225	100.1	26.0	9.4	1925	do.
64	168541	Sow	A. T. B. Co. No. 28	225	225	100.0	26.0	9.5	1925	do.
65	170444	Sow	A. T. B. Co. No. 31	214	214	102.8	26.0	9.0	1929	do.
66	170426	Sow	A. T. B. Co. No. 32	217	217	120.0	26.0	9.0	1929	do.
67	170221	Sow	A. P. S. Comp. No. 1	121	121	35.2	25.1	5.0	1929	Seattle, Wash.
68	30122	Sow	A. and D. No. 2	28	28	50.0	14.0	4.0	1927	do.
69	30124	Sow	A. and D. No. 3	17	17	42.0	15.6	3.0	1929	Anacortes, Wash.
70	30126	Sow	A. and D. No. 7	17	17	42.0	15.5	3.0	1929	do.
71	30810	Sow	A. and D. No. 10	7	7	27.0	10.0	2.8	1928	Fairhaven, Wash.
72	164805	Sow	A. & D. No. 15	28	28	51.0	15.9	4.1	1912	Bellingham, Wash.
73	164806	Sow	A. & D. No. 16	28	28	51.0	15.9	4.1	1912	do.
74	164807	Sow	A. & D. No. 17	28	28	51.0	15.9	4.1	1912	do.

1 Formerly barge S. O. Co. No. 68.
 2 Formerly scow Howdy.
 3 Formerly scow Stinson No. 2.
 4 Formerly scow I. F. Co. No. 2.
 5 Formerly scow J. C. J. No. 2.

6 Formerly scow J. C. J. No. 4.
 7 Formerly scow (a) Richmond Beach Sand & Gravel Co. No. 1.
 8 Formerly scow (b) Pioneer No. 6.
 9 Formerly scow P. S. F. S. Co. No. 1.

Unrigged Vessels

609

Line No.	Serv-ice	Crew	Name of owner	Home port	Address of owner
1	Fsh.	0	Alaska Packers Association (Calif.)	Seattle, Wash.	Siema, Wash.
2	Frt.	0	do	do	Do.
3	Frt.	0	do	do	do
4	Fsh.	1	Alaska Pacific Fisheries (Oreg.)	Port Townsend, Wash.	do
5	Fsh.	0	Alaska Pacific Salmon Corporation (Del.)	Wrangell, Alaska	do
6	Fsh.	0	do	Ketchikan, Alaska	do
7	Fsh.	0	do	do	do
8	Frt.	0	do	do	do
9	Fsh.	0	do	do	do
10	Fsh.	0	do	do	do
11	Fsh.	0	do	do	do
12	Fsh.	0	do	do	do
13	Fsh.	0	do	do	do
14	Fsh.	0	do	do	do
15	Fsh.	0	do	do	do
16	Fsh.	0	do	do	do
17	Fsh.	0	do	do	do
18	Fsh.	0	do	do	do
19	Fsh.	0	do	do	do
20	Fsh.	0	do	do	do
21	Fsh.	0	do	do	do
22	Fsh.	0	do	do	do
23	Frt.	4	Atlantic Refining Co. (Pa.)	Philadelphia, Pa.	280 South Broad Street.
24	Frt.	0	Alaska Sanitary Packing Co. (Wash.)	Seattle, Wash.	Colman Building.
25	Frt.	0	do	do	Do.
26	Frt.	0	American Tug Boat Co. (Wash.)	Port Townsend, Wash.	Everett, Wash.
27	Frt.	0	do	do	Do.
28	Frt.	1	do	do	Do.
29	Frt.	1	do	do	Do.
30	Frt.	0	do	do	Do.
31	Frt.	0	do	do	Do.
32	Pld.	1	Joseph B. Ross	Detroit, Mich.	2451 Haverhill Avenue.
33	Frt.	0	American Agricultural Chemical Co. (Conn.)	New York, N. Y.	420 Lexington Avenue.
34	Frt.	0	John W. Moore	Seattle, Wash.	La Conner, Wash.
35	Frt.	0	Eugene F. Dunlap	do	Do.
36	Frt.	1	Charoite Bros. Co. (N. Y.)	New York, N. Y.	15 Moore Street.
37	Frt.	1	do	do	Do.
38	Frt.	0	W. E. Osborn	Seattle, Wash.	Aberdeen, Wash.
39	Fsh.	0	Associated Fishermen of Alaska (Alaska)	Ketchikan, Alaska	do
40	Frt.	0	International Packing Co. (Wash.)	Seattle, Wash.	Colman Building.
41	Fsh.	0	Shepard Point Packing Co.	do	Cordova, Alaska.
42	Fsh.	2	do	do	Colman Building.
43	Frt.	0	American Tug Boat Co. (Wash.)	Port Townsend, Wash.	Everett, Wash.
44	Frt.	0	do	do	Do.
45	Frt.	0	do	do	Do.
46	Frt.	0	do	do	Do.
47	Frt.	0	do	do	Do.
48	Frt.	0	do	do	Do.
49	Frt.	0	do	Seattle, Wash.	Do.
50	Frt.	0	do	do	Do.
51	Frt.	0	do	do	Do.
52	Frt.	0	do	do	Do.
53	Frt.	0	do	do	Do.
54	Frt.	0	do	do	Do.
55	Frt.	0	do	do	Do.
56	Frt.	0	do	do	Do.
57	Frt.	0	do	do	Do.
58	Frt.	0	do	Port Townsend, Wash.	Do.
59	Frt.	0	do	do	Do.
60	Frt.	0	do	do	Do.
61	Frt.	0	do	Seattle, Wash.	Do.
62	Frt.	0	do	Port Townsend, Wash.	Do.
63	Frt.	0	do	do	Do.
64	Frt.	0	do	do	Do.
65	Frt.	0	do	Seattle, Wash.	Do.
66	Frt.	0	do	Port Townsend, Wash.	Do.
67	Fsh.	0	Alaska Pacific Salmon Corporation (Del.)	Ketchikan, Alaska	do
68	Fsh.	0	Libby McNeill & Libby (Mn.)	Juneau, Alaska	Taku Harbor, Alaska.
69	Frt.	0	Astoria & Puget Sound Canning Co. (Wash.)	Seattle, Wash.	South Bellingham, Wash.
70	Frt.	0	do	do	Do.
71	Frt.	0	do	do	Do.
72	Frt.	0	do	do	Do.
73	Frt.	0	do	do	Do.
74	Frt.	0	do	do	Do.

* Formerly scow
 † Richmond Beach Sand & Gravel Co. No. 2.
 ‡ Pioneer No. 7.

* Formerly scow Fairhaven No. 1.
 † Formerly scow I. F. Co. No. 4.
 ‡ Formerly scow Bolson No. 11.

Unrigged Vessels

Line No.	Official No.	Rig	Name of vessel	Tonnage		Register dimensions			When built	Where built
				Gross	Net	Length	Breadth	Depth		
				Feet						
1	164841	Sow.	A. & D. No. 12	26	26	51.0	15.9	4.1	1913	Bellingham, Wash.
2	164842	Sow.	A. & D. No. 19	26	26	51.0	15.9	4.1	1913	do.
3	164843	Sow.	A. & D. No. 20	26	26	51.0	15.9	4.1	1913	do.
4	169176	Sow.	A. & P. Nakson No. 7	54	54	69.1	21.9	6.3	1925	Houghton, Wash.
5	169177	Sow.	A. & P. Nakson No. 8	75	75	68.1	21.9	6.3	1925	do.
6	169178	Sow.	A. & P. Nakson No. 9	75	75	68.1	21.9	6.3	1925	do.
7	169179	Sow.	A. & P. Nakson No. 10	75	75	68.1	21.9	6.3	1925	do.
8	169179	Sow.	A. & P. Nakson No. 11	75	75	68.1	21.9	6.3	1925	do.
9	169200	Sow.	A. & P. Products No. 1	37	37	55.1	18.0	4.3	1923	Seattle, Wash.
10	169200	Sow.	A. & P. Products No. 2	6	6	30.2	10.0	2.7	1923	do.
11	169200	Sow.	A. & P. Products No. 3	21	21	40.0	16.0	4.0	1924	do.
12	169200	Sow.	A. & P. Products No. 4	37	37	55.1	18.0	4.4	1924	do.
13	169200	Sow.	A. & P. Products No. 5	37	37	55.0	18.0	4.4	1924	do.
14	169200	Sow.	A. S. & G. Co. No. 1	109	109	102.3	30.1	6.2	1913	Fairfield, Md.
15	169204	Sow.	A. S. & G. Co. No. 2	173	173	101.3	30.4	6.7	1913	do.
16	169209	Sow.	A. S. & G. Co. No. 3	115	115	95.4	26.0	6.2	1913	do.
17	169204	Sow.	A. S. & G. Co. No. 7	123	123	90.6	26.0	6.3	1913	do.
18	169205	Sow.	A. S. & G. Co. No. 8	100	100	80.2	24.3	6.2	1914	do.
19	169206	Sow.	A. S. & G. Co. No. 9	111	111	85.1	25.9	6.1	1914	do.
20	169207	Sow.	A. S. & G. Co. No. 10	111	111	85.2	25.8	6.1	1913	do.
21	169208	Sow.	A. S. & G. Co. No. 11	143	143	90.8	30.1	6.2	1913	do.
22	169208	Sow.	A. S. & G. Co. No. 12	261	261	104.6	30.0	7.9	1914	do.
23	169208	Sow.	A. S. & G. Co. No. 13	53	53	60.2	24.1	4.5	1914	do.
24	169208	Sow.	A. S. & G. Co. No. 14	53	53	60.2	24.1	4.5	1914	do.
25	169208	Sow.	A. S. & G. Co. No. 15	117	117	80.5	26.0	6.5	1919	Hoquiam, Wash.
26	169200	Sow.	A. S. & G. Co. No. 16	106	106	79.8	29.9	5.0	1921	do.
27	169201	Sow.	A. S. & G. Co. No. 17	138	138	80.9	27.9	6.5	1914	Fairfield, Md.
28	169203	Sow.	A. S. & G. Co. No. 18	121	121	85.2	26.0	6.4	1914	do.
29	169203	Sow.	A. S. & G. Co. No. 19	118	118	85.3	25.8	6.5	1914	do.
30	169204	Sow.	A. S. & G. Co. No. 20	80	80	60.1	23.7	4.3	1910	Baltimore, Md.
31	169207	Sow.	A. S. & G. Co. No. 21	144	144	90.1	27.9	6.3	1913	Fairfield, Md.
32	169208	Sow.	A. S. & G. Co. No. 22	96	96	80.3	23.1	6.2	1912	Baltimore, Md.
33	169209	Sow.	A. S. & G. Co. No. 23	97	97	80.6	23.4	6.2	1912	do.
34	169210	Sow.	A. S. & G. Co. No. 24	96	96	80.5	23.5	6.3	1912	do.
35	169211	Sow.	A. S. & G. Co. No. 25	96	96	80.5	23.3	6.1	1912	do.
36	169212	Sow.	A. S. & G. Co. No. 26	122	122	90.8	27.9	7.2	1913	Fairfield, Md.
37	169245	Sow.	A. S. & G. Co. No. 28 (amended)	279	279	111.6	28.0	9.8	1913	do.
38	169213	Sow.	A. S. & G. Co. No. 24	85	85	85.5	24.1	5.1	1913	do.
39	169214	Sow.	A. S. & G. Co. No. 25	90	90	79.8	24.0	5.6	1914	do.
40	167004	Sow.	A. S. & G. Co. No. 27	190	190	100.0	29.8	7.5	1917	Baltimore, Md.
41	169215	Sow.	A. S. & G. Co. No. 28	60	60	60.7	22.4	4.1	1913	Fairfield, Md.
42	167003	Sow.	A. S. & G. Co. No. 29	190	190	100.4	29.8	7.5	1917	Baltimore, Md.
43	169216	Sow.	A. S. & G. Co. No. 30	190	190	104.2	29.9	7.5	1914	Fairfield, Md.
44	165143	Sow.	A. S. & G. Co. No. 31	80	80	84.2	21.8	6.0	1915	do.
45	169217	Sow.	A. S. & G. Co. No. 32	84	84	81.2	24.4	5.0	1914	do.
46	169200	Sow.	A. S. & G. Co. No. 33	97	97	82.3	26.6	5.2	1914	do.
47	169218	Sow.	A. S. & G. Co. No. 34	121	121	87.7	26.2	6.4	1914	do.
48	169219	Sow.	A. S. & G. Co. No. 35	119	119	88.8	26.1	6.2	1914	do.
49	167076	Sow.	A. S. & G. Co. No. 36	185	185	98.9	29.8	7.2	1917	Baltimore, Md.
50	169220	Sow.	A. S. & G. Co. No. 37	87	87	82.7	24.2	5.2	1914	Fairfield, Md.
51	169221	Sow.	A. S. & G. Co. No. 38	85	85	81.1	24.4	5.2	1914	do.
52	169222	Sow.	A. S. & G. Co. No. 39	95	95	82.5	24.2	5.4	1915	do.
53	169223	Sow.	A. S. & G. Co. No. 40	115	115	85.1	26.1	6.1	1914	do.
54	169224	Sow.	A. S. & G. Co. No. 41	114	114	85.6	26.1	6.0	1914	do.
55	169225	Sow.	A. S. & G. Co. No. 42	205	205	104.9	30.2	6.2	1914	do.
56	167236	Sow.	A. S. & G. Co. No. 43	205	205	112.2	33.3	8.2	1913	do.
57	169226	Sow.	A. S. & G. Co. No. 44	201	201	110.4	31.9	7.8	1913	do.
58	169227	Sow.	A. S. & G. Co. No. 45	118	118	85.8	23.6	7.1	1913	do.
59	169228	Sow.	A. S. & G. Co. No. 46	240	240	110.8	31.9	7.7	1913	Baltimore, Md.
60	169229	Sow.	A. S. & G. Co. No. 47	240	240	110.8	31.9	7.7	1913	do.
61	169230	Sow.	A. S. & G. Co. No. 48	230	230	110.2	31.9	8.0	1913	Fairfield, Md.
62	169231	Sow.	A. S. & G. Co. No. 49	78	78	71.7	23.2	5.7	1914	do.
63	167231	Sow.	A. S. & G. Co. No. 50	190	190	99.8	29.8	7.2	1913	Baltimore, Md.
64	167175	Sow.	A. S. & G. Co. No. 70	180	180	100.1	29.8	7.2	1913	do.
65	167426	Brg.	A. Maffriano	307	307	111.6	34.0	8.7	1916	Rockland Lake, N. Y.
66	167420	Brg.	A. Weston	305	305	111.0	34.2	8.5	1917	do.
67	163013	Brg.	A. B. Harris	245	245	100.5	26.2	11.2	1908	Brooklyn, N. Y.
68	169236	Brg.	A. D. Naylor	247	247	93.4	22.5	12.5	1921	do.
69	215727	Brg.	A. E. O'Brien	1,071	1,061	204.4	39.8	15.7	1917	Westlake, La.
70	169230	Brg.	A. F. Goshall	236	236	97.0	25.8	10.1	1912	Kingston, N. Y.
71	169251	Brg.	A. H. Bailey	371	371	112.2	28.4	11.5	1908	do.
72	169472	Brg.	A. H. Powell	373	373	112.0	28.4	11.6	1908	do.
73	170465	Brg.	A. J. Brady	523	523	117.8	30.0	12.4	1920	do.
74	167720	Brg.	A. M. Andrews	247	247	105.6	22.0	10.9	1919	Cohoes, N. Y.
75	169750	Brg.	A. M. Underhill	245	245	113.9	26.0	9.6	1916	Rockland Lake, N. Y.
76	169578	Brg.	A. N. Abbe	482	482	117.7	30.7	12.0	1916	South Rondout, N. Y.
77	169720	Brg.	A. F. Husted	320	320	112.0	34.1	9.2	1927	Kingston, N. Y.
78	170984	Brg.	A. H. F. Seagar	335	335	112.0	34.1	9.2	1930	Newburgh, N. Y.
79	167178	Brg.	Abasco	914	888	214.0	32.0	14.3	1918	Elkton, Md.
80	164434	Sow.	Acme	370	357	127.1	34.6	9.3	1911	Duluth, Minn.

1 Formerly barge Jeanette L. Aldrich.

Unrigged Vessels

611

Line No.	Serv-ice	Crew	Name of owner	Home port	Address of owner
1	Frt.	0	Astoria & Puget Sound Canning Co. (Wash.)	Seattle, Wash.	South Bellingham, Wash.
2	Frt.	0	do	do	Anacortes, Wash.
3	Frt.	0	Anacortes Ice Co. (Wash.)	do	Do.
4	Feb.	0	Nakat Packing Corporation (N. Y.)	Ketchikan, Alaska	Do.
5	Feb.	0	do	do	Do.
6	Feb.	0	do	do	Do.
7	Feb.	0	do	do	Do.
8	Feb.	0	do	do	Do.
9	Feb.	0	do	do	Do.
10	Feb.	0	do	do	Do.
11	Feb.	0	do	do	Do.
12	Frt.	0	do	do	Do.
13	Feb.	0	do	do	Do.
14	Frt.	1	Arundel Corporation (Md.)	Baltimore, Md.	Pier 2, East Pratt Street.
15	Frt.	1	do	do	Do.
16	Frt.	1	do	do	Do.
17	Frt.	1	do	do	Do.
18	Frt.	1	do	do	Do.
19	Frt.	1	do	do	Do.
20	Frt.	1	do	do	Do.
21	Frt.	1	do	do	Do.
22	Frt.	1	do	do	Do.
23	Frt.	1	do	do	Do.
24	Frt.	0	Gray's Harbor Construction Co. (Wash.)	Seattle, Wash.	Hoquiam, Wash.
25	Frt.	0	do	do	Do.
26	Frt.	1	Arundel Corporation (Md.)	Baltimore, Md.	Pier 2, East Pratt Street.
27	Frt.	1	do	do	Do.
28	Frt.	1	do	do	Do.
29	Frt.	1	do	do	Do.
30	Frt.	1	do	do	Do.
31	Frt.	1	do	do	Do.
32	Frt.	1	do	do	Do.
33	Frt.	1	do	do	Do.
34	Frt.	1	do	do	Do.
35	Frt.	1	do	do	Do.
36	Frt.	1	do	do	Do.
37	Frt.	1	do	do	Do.
38	Frt.	1	do	do	Do.
39	Frt.	1	do	do	Do.
40	Frt.	1	do	do	Do.
41	Frt.	1	do	do	Do.
42	Frt.	1	do	do	Do.
43	Frt.	1	do	do	Do.
44	Frt.	1	do	do	Do.
45	Frt.	1	do	do	Do.
46	Frt.	1	do	do	Do.
47	Frt.	1	do	do	Do.
48	Frt.	0	do	do	Do.
49	Frt.	1	do	do	Do.
50	Frt.	1	do	do	Do.
51	Frt.	1	do	do	Do.
52	Frt.	1	do	do	Do.
53	Frt.	1	do	do	Do.
54	Frt.	1	do	do	Do.
55	Frt.	1	do	do	Do.
56	Frt.	1	do	do	Do.
57	Frt.	1	do	do	Do.
58	Frt.	1	do	do	Do.
59	Frt.	1	do	do	Do.
60	Frt.	1	do	do	Do.
61	Frt.	1	do	do	Do.
62	Frt.	1	do	do	Do.
63	Frt.	1	do	do	Do.
64	Frt.	1	New York Trap Rock Corporation (N. Y.)	New York, N. Y.	250 Park Avenue.
65	Frt.	1	do	do	Do.
66	Frt.	1	John E. Matton & Son (N. Y.)	Albany, N. Y.	Watford, N. Y.
67	Frt.	1	Dwyer Bros. Lighterage	do	Kingston, N. Y.
68	Frt.	4	Eastern Transportation Co. (Del.)	Wilmington, Del.	Ford Building.
69	Frt.	1	James F. Dwyer	Albany, N. Y.	Kingston, N. Y.
70	Frt.	5	Anthony O'Boyle	New York, N. Y.	11 Nassau Street.
71	Frt.	0	Cleary Bros. (N. Y.)	do	114 Broad Street.
72	Frt.	1	W. E. Hedges Co. (N. Y.)	do	21 West Street.
73	Frt.	1	Noel W. Rice	Albany, N. Y.	Whitaker, N. Y.
74	Frt.	1	New York Trap Rock Corporation (N. Y.)	New York, N. Y.	250 Park Avenue.
75	Frt.	1	James McWilliams Blue Line (N. J.)	do	1 Broadway.
76	Frt.	1	New York Trap Rock Corporation (N. Y.)	do	250 Park Avenue.
77	Frt.	1	Hudson River Shipyards Corporation (N. Y.)	do	Do.
78	Frt.	2	Southern Transportation Co. (N. J.)	Philadelphia, Pa.	Commercial Trust Building.
79	Frt.	8	Dolomite (Ohio)	Duluth, Minn.	Board of Trade Building.

* Formerly barge Joseph.

Line No.	Official No.	Rig	Name of vessel	Tonnage		Register dimensions			When built	Where built
				Gross	Net	Length	Breadth	Depth		
				Feet						
1	168981	Sew.	Acme	108	1 8	88.4	28.0	4.8	1913	Warroad, Minn.
2	169191	Brg.	Acme	233	235	84.8	28.2	7.4	1898	Port Richmond, N. Y.
3	169430	Brg.	Adams	188	187	89.5	28.2	7.1	1907	Washawkan, N. J.
4	29067	Brg.	Addie and Carrie	179	178	110.5	28.4	8.0	1894	City Island, N. Y.
5	164137	Brg.	ADELS	267	266	141.0	41.0	8.3	1910	Manitowoc, Wis.
6	30212	Brg.	ADMIRAL	257	257	103.6	40.0	9.7	1900	Brooklyn, N. Y.
7	168215	Brg.	Admiral Murray	247	247	108.6	22.0	10.9	1920	Coboss, N. Y.
8	168619	Brg.	Admiral Sims	378	378	112.7	28.3	11.5	1913	Kingston, N. Y.
9	170545	Brg.	Aggressor	363	363	112.0	37.4	9.5	1926	New York, N. Y.
10	170044	Brg.	Agnes O.	511	511	117.3	31.0	12.4	1923	Kingston, N. Y.
11	168925	Onl.	Agnes Egan	124	117	92.5	17.5	8.0	1909	Whitehall, N. Y.
12	164167	Onl.	Agnes Hickey	123	125	94.5	17.5	8.6	1909	Watervliet, N. Y.
13	168680	Brg.	Agnes Howard	583	583	122.2	32.2	14.2	1914	Kingston, N. Y.
14	169957	Brg.	Agnes A. McNally	445	445	105.5	28.8	10.8	1908	Elkton, Md.
15	168375	Brg.	Agnes R. Murray	283	283	107.7	21.0	10.5	1922	Kingston, N. Y.
16	167225	Brg.	Agnes S. Hines	284	221	108.0	22.5	9.6	1915	Watervliet, N. Y.
17	163798	Sew.	Ajax	242	160	80.0	30.7	7.4	1906	Hartford, Conn.
18	169860	Sew.	Ajax	284	284	131.0	32.8	10.2	1900	Superior, Wis.
19	165634	Sew.	Ajax	273	273	108.9	32.3	8.9	1914	Sault Ste. Marie, Mich.
20	30084	Brg.	Alexon	410	263	100.0	20.0	7.6	1890	Brooklyn, N. Y.
21	30084	Brg.	Alexon	123	92	75.0	26.0	7.9	1897	Baltimore, Md.
22	169559	Brg.	Alabama	289	289	100.5	26.0	11.1	1923	Kingston, N. Y.
23	169989	Brg.	Albany	694	694	125.0	33.6	14.3	1916	Wilmington, Del.
24	169440	Brg.	Albany	464	464	114.5	48.1	7.7		Unknown
25	30381	Brg.	Albany	419	288	105.0	23.9	12.0	1915	Milford, Del.
26	164182	Onl.	Albert O. Hall	108	98	94.0	17.5	7.6	1910	Watervliet, N. Y.
27	168984	Brg.	Albion	289	289	100.5	26.0	11.1	1923	Kingston, N. Y.
28	169367	Onl.	Alben Roberts, Jr.	108	98	97.0	17.5	7.6	1902	Northumberland, N. Y.
29	171143	Brg.	Alex	245	245	125.2	32.0	7.1	1905	Portland, Ore.
30	164842	Brg.	Alex	167	167	82.0	1.0	3.3	1912	Buffalo, N. Y.
31	168890	Brg.	Alexander	289	289	100.5	26.0	11.1	1923	Kingston, N. Y.
32	168719	Brg.	Alexandria	281	281	100.2	28.2	8.5	1923	do
33	167426	Brg.	Alfred Darling	245	245	114.0	36.6	8.8	1914	Rockland Lake, N. Y.
34	167280	Brg.	Alfred E. Smith	241	239	108.0	22.5	10.5	1918	Athens, N. Y.
35	167986	Brg.	Alfred F. Little	219	219	100.2	22.3	10.4		Unknown
36	168434	Brg.	Algon	265	265	98.3	34.3	8.4	1907	Perth Amboy, N. J.
37	170381	Brg.	Algon	1,025	539	140.6	62.1	10.4	1914	Pittsburg, Calif.
38	169374	Brg.	Algonquin	485	481	100.4	28.9	10.9	1916	Elkton, Md.
39	168842	Sew.	Algonquin	26	26	41.5	18.3	4.6	1912	Sault Ste. Marie, Mich.
40	170182	Brg.	Algon	241	239	110.1	27.6	7.0	1923	Baltimore, Md.
41	167149	Brg.	Algon Foster	289	289	100.0	27.5	12.2	1917	South Rondout, N. Y.
42	170306	Brg.	Algon Foster	289	289	117.8	30.0	12.4	1926	Kingston, N. Y.
43	168404	Onl.	Algon Kilian	207	200	98.0	17.5	7.8	1913	Rondout, N. Y.
44	168062	Brg.	Alice Sheridan	378	378	102.7	28.3	11.9	1919	Kingston, N. Y.
45	168897	Brg.	Alice Tague	384	384	110.7	37.0	11.3	1906	Rondout, N. Y.
46	168761	Brg.	Alice Thompson	267	266	105.6	22.0	10.8	1917	Coboss, N. Y.
47	30240	Brg.	Alma Vivian	719	719	130.0	25.4	12.0	1898	Islip, N. Y.
48	167389	Brg.	Alma E. Brodie	248	248	108.0	22.5	10.5	1919	Watervliet, N. Y.
49	167888	Sew.	Alma No. 1	66	66	82.2	22.1	4.0	1920	Seattle, Wash.
50	167997	Sew.	Alma No. 2	66	66	82.0	17.8	4.0	1920	do
51	162987	Brg.	Albany	287	175	100.0	22.0	9.2	1908	Baltimore, Md.
52	167110	Brg.	Albany	914	528	214.0	22.0	14.3	1917	Chesapeake City, Md.
53	169411	Brg.	Alma's Ferry	8	8	41.3	11.2	2.3	1926	Fulton, Ark.
54	168223	Brg.	Alma M. Turtell	270	270	114.8	37.3	9.6	1925	Rondout, N. Y.
55	170184	Brg.	Almsport	21	21	66.3	15.3	2.5	1925	Pittsburgh, Pa.
56	168486	Onl.	Alonso B. Generous	104	99	95.8	17.2	8.0	1906	Whitehall, N. Y.
57	30270	Brg.	Alton	211	209	89.0	28.2	8.9	1901	Baltimore, Md.
58	168234	Sew.	Al Scheldt No. 1	128	128	84.3	32.0	7.1	1916	Seattle, Wash.
59	168907	Brg.	Alton	89	89	97.0	17.0	4.6	1926	Dalanco, N. J.
60	31047	Sew.	Alton	12	12	68.3	16.0	2.9	1912	Nome, Alaska
61	168223	Brg.	Alton	694	408	99.0	30.0	7.8	1906	Brooklyn, N. Y.
62	168264	Brg.	Alton	516	511	110.5	32.5	9.5	1915	Gldersleeve, Conn.
63	171010	Brg.	Amber Light	228	228	100.0	31.0	7.9	1912	Brooklyn, N. Y.
64	171108	Brg.	Amber Light	228	228	112.0	31.0	8.7	1922	Port Richmond, N. Y.
65	30306	Brg.	Ambry	419	388	90.0	30.2	7.8	1908	Brooklyn, N. Y.
66	168985	Sew.	Ambry	1,027	600	130.0	62.0	12.0	1928	Superior, Wis.
67	168972	Brg.	American	115	115	68.9	22.5	11.2	1897	Green Point, N. Y.
68	168172	Brg.	American	284	284	104.5	34.8	8.9	1929	Jonestown, N. Y.
69	168997	Sew.	American	66	66	88.0	28.0	8.7	1908	Buffalo, N. Y.

1 Formerly barge of Mack Bros.
 2 A. M. Wittenberg, Jr.
 3 Formerly barge M. R. Tutnell.

4 Formerly barge Edward A. Schlar.
 5 Formerly barge Flora May Legins.
 6 Formerly barge Barclay.

Unrigged Vessels

Line No.	Service	Crew	Name of owner	Home port	Address of owner
1	Frt.	4	Thomas J. Welch	Duluth, Minn.	Worwood, Minn.
2	Frt.	1	New York Trap Rock Corporation (N. Y.)	New York, N. Y.	200 Park Avenue.
3	Frt.	1	New York Central R. E. Co. (N. Y.)	do	6 Beaver Street.
4	Frt.	1	Merritt-Chapman & Scott Corporation (Del.)	do	17 Battery Place.
5	Frt.	2	Fabiola H. Jacques	Detroit, Mich.	River Rouge, Mich.
6	Frt.	6	Merritt-Chapman & Scott Corporation (Del.)	New York, N. Y.	17 Battery Place.
7	Frt.	1	Edward G. Murray Lighterage & Transportation Co. (N. Y.)	Albany, N. Y.	Waterford, N. Y.
8	Frt.	1	O. H. Sprague & Son	Boston, Mass.	215 Broad Street.
9	Frt.	1	Merritt-Chapman & Scott Corporation (Del.)	New York, N. Y.	17 Battery Place.
10	Frt.	1	Connors Marine Co. (N. Y.)	do	Do.
11	Frt.	1	James Hegan	Albany, N. Y.	Kingston, N. Y.
12	Frt.	1	John Jordan	New York, N. Y.	Pier 6, East River.
13	Frt.	1	Thomas J. Howard	do	1 Broadway.
14	Frt.	2	James J. McNally	Philadelphia, Pa.	Bullitt Building.
15	Frt.	1	Frank Egan	Albany, N. Y.	60 East Chester Street, Kingston, N. Y.
16	Frt.	1	Harry S. Davidge	New York, N. Y.	Produce Exchange Building.
17	Frt.	9	Hartford & New York Transportation Co. (Conn.)	Hartford, Conn.	255 State Street.
18	Frt.	4	Barnett and Record Co. (Minn.)	Duluth, Minn.	418 Lyceum Building.
19	Frt.	6	M. Sullivan Dredging Co. (Mich.)	Detroit, Mich.	Buhl Building.
20	Frt.	1	New York Central R. E. Co. (N. Y.)	New York, N. Y.	6 Beaver Street.
21	Frt.	2	Baltimore & Ohio Railroad Co. (Md.)	Baltimore, Md.	Baltimore and Charles Streets.
22	Frt.	1	New York Central R. E. Co. (N. Y.)	New York, N. Y.	6 Beaver Street.
23	Frt.	4	International Elevating Co. (N. J.)	do	2 Broadway.
24	Elev.	1	Standard Dredging Co. (N. J.)	do	Jersey City, N. J.
25	Frt.	1	Southern Transportation Co. (N. J.)	Philadelphia, Pa.	Commercial Trust Building.
26	Frt.	1	Frank Lakoutain	Rouses Point, N. Y.	Whitehall, N. Y.
27	Frt.	1	New York Central R. E. Co. (N. Y.)	New York, N. Y.	6 Beaver Street.
28	Frt.	1	Jesse Billings (N. Y.) Estate of	Albany, N. Y.	Northumberland, N. Y.
29	Frt.	1	Nickum & Kelly Sand & Gravel Co. (Oreg.)	Portland, Oreg.	115 East Water Street.
30	Frt.	2	Charles V. Fix	Buffalo, N. Y.	1220 Niagara Street.
31	Frt.	1	New York Central R. E. Co. (N. Y.)	New York, N. Y.	6 Beaver Street.
32	Frt.	1	Southern Pacific Co. (Ky.)	do	Pier 40, North River.
33	Frt.	1	New York Trap Rock Corporation (N. Y.)	do	200 Park Avenue.
34	Frt.	1	James B. Moriarty	do	125 Mercer Street, Jersey City, N. J.
35	Frt.	1	George W. Gascoin	do	Jersey City, N. J.
36	Frt.	1	Southern Pacific Co. (Ky.)	do	Pier 40, North River.
37	Dry.	12	E. A. Perry	do	251 Broadway.
38	Frt.	2	Southern Transportation Co. (N. J.)	Philadelphia, Pa.	Commercial Trust Building.
39	Frt.	2	Hughes Bros. Timber Co.	Duluth, Minn.	501 Builders Exchange.
40	Dry.	12	Lukens Dredging & Contracting Corporation (Md.)	Baltimore, Md.	Calvert Building.
41	Frt.	1	Richard J. Foster	New York, N. Y.	1 Broadway.
42	Frt.	1	W. E. Hedger Co. (N. Y.)	do	21 West Street.
43	Frt.	1	Albert L. Nemire	do	One Hundred and Thirty-eighth Street and Harlem River.
44	Frt.	1	R. Lenahan Co. (N. Y.)	do	4 Counties Bldg.
45	Frt.	1	Elmer A. Kehler	do	1 Broadway.
46	Frt.	1	Edward G. Murray Lighterage & Transportation Co. (N. Y.)	Albany, N. Y.	Waterford, N. Y.
47	Dry.	15	Zenith Dredge Co. (Minn.)	Duluth, Minn.	308 Glacée Building.
48	Frt.	1	John Grimes	New York, N. Y.	11 Moore Street.
49	Fish.	1	Alitak Fish Co. (Wash.)	Seward, Alaska	Kodiak, Alaska.
50	Fish.	1	do	do	Do.
51	Frt.	2	B. & O. R. E. Co. (Md.)	Baltimore, Md.	Baltimore and Charles Streets.
52	Frt.	2	Southern Transportation Co. (N. J.)	Philadelphia, Pa.	Commercial Trust Building.
53	Pass.	1	G. C. Allen	Memphis, Tenn.	Fulton, Ark.
54	Frt.	1	New York & Albany Lighterage Co. (N. Y.)	New York, N. Y.	Pier 20, North River.
55	Ver.	1	J. A. Jacobs, estate of	Pittsburgh, Pa.	615 Hampton Avenue, Wilkesburg, Pa.
56	Frt.	1	George Genarons	Albany, N. Y.	Whitehall, N. Y.
57	Frt.	2	B. & O. R. E. Co. (Md.)	Baltimore, Md.	Baltimore and Charles Streets.
58	Frt.	0	Merrill & Ring Lumber Co. (Wash.)	Port Angeles, Wash.	White Building, Seattle, Wash.
59	Frt.	1	Container Corporation of America (Del.)	Philadelphia, Pa.	Manayunk, Pa.
60	Frt.	0	Frank P. Williams	Nome, Alaska	St. Michael, Alaska.
61	Frt.	1	New York Central R. E. Co. (N. Y.)	New York, N. Y.	6 Beaver Street.
62	Frt.	1	Gilchrist Ship Building Co. (Conn.)	do	Gilchrist, Conn.
63	Frt.	1	O'Brien Bros. (N. Y.)	do	225 Broadway.
64	Frt.	1	do	do	Do.
65	Frt.	1	New York Central R. E. Co. (N. Y.)	do	6 Beaver Street.
66	Frt.	8	Barnett & Record Co. (Minn.)	Duluth, Minn.	418 Lyceum Building.
67	Wat.	1	Blais G. Purdy	Boston, Mass.	245 Beaver Street.
68	Frt.	1	American Lighterage Corporation (N. Y.)	New York, N. Y.	19 Moore Street.
69	Leg.	1	American Steamship Co. (N. Y.)	Buffalo, N. Y.	Marine Trust Building.

• Formerly barge (s Northern No. 3.
 • Formerly barge (s Florida.
 • Formerly owl. b. Magdalena Miller.

• Formerly U. S. Lightship No. 22.
 • Formerly barge (s Flinn.
 • Formerly barge (s Trance No. 22

Unrigged Vessels

Line No.	Official No.	Rig	Name of vessel	Tonnage		Register dimensions			When built	Where built
				Gross	Net	Length	Breadth	Depth		
							Feet	Feet	Feet	
1	167341	Brg.	American Aviator	499	481	115.0	31.0	12.6	1918	Kingston, N. Y.
2	167345	Brg.	American Marine	496	466	115.6	31.1	13.5	1918	do.
3	167366	Brg.	American Sailor	439	423	112.0	29.2	12.8	1918	do.
4	167670	Brg.	American Scout	423	422	114.0	29.0	12.4	1918	do.
5	167680	Brg.	American Soldier	423	422	114.0	29.0	12.4	1918	do.
6	168440	Brg.	AMERICAN TAB	548	548	183.3	23.8	12.4	1908	Philadelphia, Pa.
7	167974	Brg.	American Transport	525	520	121.0	31.0	14.1	1917	Kingston, N. Y.
8	30095	Sow.	Americus	170	139	92.0	32.3	7.3	1908	Noank, Conn.
9	168490	Brg.	Amherst	467	467	99.6	31.4	8.8	1916	Brooklyn, N. Y.
10	168797	Cnl.	Ames J. Senecal	139	112	98.5	17.6	8.6	1914	Champlain, N. Y.
11	168239	Sow.	Anacortes No. 1	19	10	40.3	11.8	2.7	1908	Anacortes, Wash.
12	168283	Sow.	Anacortes No. 2	25	25	48.0	15.9	3.9	1909	do.
13	168467	Brg.	Anderson	297	297	102.2	25.9	11.0	1922	Kingston, N. Y.
14	168399	Sow.	Andrew	267	267	111.6	34.2	8.2	1908	Sturgeon Bay, Wis.
15	168398	Brg.	Andrew	316	310	116.5	32.5	9.5	1916	Gilderaleve, Conn.
16	168328	Brg.	Andrews Bros.	353	353	115.8	30.2	9.2	1913	Rockland Lake, N. Y.
17	30292	Brg.	Andrew Ferris	211	211	100.4	21.5	10.1	1902	Eddyville, N. Y.
18	168770	Brg.	Andrew J. O'Brien	282	271	112.0	29.0	12.8	1914	Athens, N. Y.
19	168379	Brg.	ANDY	45	45	23.8	22.9	7.4	1925	Wilmington, Del.
20	162610	Cnl.	Angela	104	98	94.0	17.7	7.4	1906	Whitehall, N. Y.
21	167988	Brg.	ANGOLA	636	636	251.4	26.8	7.5	1906	Ambridge, Pa.
22	164386	Sow.	Ann	7	7	22.0	10.0	3.0	1911	Seattle, Wash.
23	167496	Brg.	Anna	298	298	109.8	22.8	8.7	1899	Brooklyn, N. Y.
24	171144	Brg.	Anna	263	263	126.0	32.0	7.4	1923	Portland, Ore.
25	168399	Brg.	Anna A	14	14	63.2	12.0	2.1	1924	Keosauqua, Ill.
26	170945	Brg.	Anna O	630	630	194.8	23.0	7.5	1919	Kingston, N. Y.
27	168674	Brg.	Anna R	314	314	112.2	22.2	9.1	1912	Kingston, N. Y.
28	168123	Brg.	Anna Murphy	264	264	108.8	31.0	8.6	1907	South Rondout, N. Y.
29	168377	Brg.	Anna O'Boyle	351	351	116.5	27.2	11.4	1908	do.
30	168396	Brg.	Anna O'Boyle	2,200	2,200	297.2	43.0	28.6	1919	Baltimore, Md.
31	168395	Cnl.	Anna E. Murray	117	112	96.6	17.7	6.0	1912	Schuylerville, N. Y.
32	168320	Brg.	Anna F. O'Donnell	394	394	100.0	26.5	12.0	1922	Kingston, N. Y.
33	168376	Brg.	Anna M. Fahy	315	315	104.4	28.2	11.2	1908	do.
34	168398	Brg.	Anna S. Carroll	319	310	106.0	26.1	11.2	1908	do.
35	161967	Brg.	Annabella	840	777	190.4	46.8	13.1	1900	Noank, Conn.
36	169180	Sow.	Annette Island Packing Co. No. 2	20	20	55.6	15.8	4.2	1925	Bellingham, Wash.
37	168906	Sow.	Annie	153	153	61.0	22.0	4.2	1915	La Conner, Wash.
38	200426	Brg.	Annie	1,088	999	221.0	25.8	18.1	1903	Beth, Me.
39	168711	Brg.	Annie Bulger	449	449	108.7	29.0	12.7	1923	Kingston, N. Y.
40	170791	Brg.	Annie Horan	352	352	115.0	25.7	8.6	1926	do.
41	168341	Brg.	ANNIE JANE	12	12	60.2	16.2	1.7	1916	Knorrville, Tenn.
42	202945	Brg.	Annie Laurie	9	6	48.0	14.0	3.0	1906	Wachapreague, Va.
43	30818	Cnl.	Annie Murphy	104	99	93.5	17.6	7.4	1900	Whitehall, N. Y.
44	168399	Brg.	Annie M. Howard	241	241	102.0	22.5	10.5	1920	Athens, N. Y.
45	171922	Brg.	Another Light	216	216	100.0	20.0	7.8	1924	Port Richmond, N. Y.
46	20239	Brg.	Ansonia	417	408	99.1	20.0	7.8	1908	Brooklyn, N. Y.
47	171227	Brg.	Anthony Gull	373	373	116.0	26.0	9.0	1928	South Rondout, N. Y.
48	168411	Brg.	Anthony O'Boyle	381	381	112.8	28.7	11.6	1907	Kingston, N. Y.
49	61137	Brg.	Antietam	373	373	102.0	22.5	10.2	1909	Elkton, Md.
50	168742	Brg.	Antietam	290	290	102.0	22.4	7.7	1906	Port Richmond, N. Y.
51	168398	Brg.	Antrim	456	433	101.2	31.4	8.5	1912	Brooklyn, N. Y.
52	168321	Brg.	Antwerp	424	402	99.0	20.0	7.8	1916	do.
53	168399	Sow.	Apex No. 4	5	5	32.0	9.2	2.6	1909	Anacortes, Wash.
54	168393	Sow.	Apex No. 5	5	5	32.6	9.1	2.6	1909	do.
55	164226	Sow.	Apex No. 6	26	26	51.0	15.9	4.1	1911	Bellingham, Wash.
56	164229	Sow.	Apex No. 7	26	26	51.0	15.9	4.1	1911	do.
57	168398	Sow.	Apex No. 8	22	22	69.4	15.9	4.0	1923	Seattle, Wash.
58	168373	Sow.	Apex No. 9	22	22	60.4	16.0	3.9	1913	Anacortes, Wash.
59	168396	Sow.	Apex No. 10	22	22	60.4	16.0	3.9	1913	do.
60	168086	Sow.	Apex No. 11	8	8	34.0	9.8	3.0	1913	do.
61	168377	Sow.	Apex No. 12	5	5	32.0	8.8	2.9	1913	do.
62	168378	Sow.	Apex No. 13	5	5	32.0	8.8	2.9	1913	do.
63	168379	Sow.	Apex No. 14	5	5	32.0	8.8	2.9	1913	do.
64	168708	Sow.	Apex No. 15	12	12	44.5	12.5	2.7	1917	do.
65	168737	Sow.	Apex No. 16	44	44	60.5	20.0	4.3	1917	do.
66	168916	Sow.	Apex No. 17	22	22	69.2	16.0	4.1	1917	do.
67	168917	Sow.	Apex No. 18	22	22	69.2	16.0	4.1	1917	do.
68	168923	Sow.	Apex No. 19	22	22	69.2	16.0	4.1	1917	do.
69	168924	Sow.	Apex No. 20	22	22	69.2	16.0	4.1	1917	do.
70	168214	Brg.	Appleton	452	405	100.0	20.2	7.9	1907	Tottenville, N. Y.
71	20292	Brg.	Araby	144	126	80.0	28.2	7.4	1901	Port Richmond, N. Y.
72	168214	Brg.	Aranda	448	448	100.5	22.2	7.7	1925	Kingston, N. Y.
73	20807	Brg.	Archibald McNeil, Jr.	431	431	116.6	28.0	12.7	1908	Rondout, N. Y.

Formerly barge (s) Congressman Scully.
 Formerly barge (s) Neptune Line No. 12.
 Formerly barge (s) Tina-Bue-Tu.
 Formerly barge (s) Neptune Line No. 11.
 Formerly barge (s) Mayor Scully.
 Formerly barge (s) Neptune Line No. 10.

Formerly barge (s) Steve Scully.
 Formerly barge (s) Neptune Line No. 15.
 Formerly barge (s) Scully Boys.
 Formerly barge (s) Neptune Line No. 9.

Unrigged Vessels

615

Line No.	Serv-ice	Crew	Name of owner	Home port	Address of owner
1	Frt.	1	Hedger Transportation Co. (N. J.)	New York, N. Y.	25 Broadway.
2	Frt.	1	do	do	do
3	Frt.	1	W. E. Hedger Co. (N. Y.)	do	21 West Street.
4	Frt.	1	do	do	do
5	Frt.	1	do	do	do
6	Frt.	2	N. N. Peterson (N. Y.)	do	44 Whitehall Street.
7	Frt.	1	W. E. Hedger Co. (N. Y.)	do	21 West Street.
8	Frt.	4	Standard Dredging Co. (N. J.)	do	Jersey City, N. J.
9	Frt.	1	New York Central R. R. Co. (N. Y.)	do	6 Beaver Street.
10	Frt.	1	Frank Patnode	Rouses Point, N. Y.	Champlain, N. Y.
11	Frt.	0	Robinson Fisheries Co. (Wash.)	Seattle, Wash.	Oakus Avenue, Anacortes, Wash.
12	Frt.	0	Booth Fisheries Co. (Del.)	do	Pier 11B, foot of Wall Street.
13	Frt.	1	New York Central R. R. Co. (N. Y.)	New York, N. Y.	6 Beaver Street.
14	Frt.	1	Waterways Engineering Co. (Wis.)	Milwaukee, Wis.	Green Bay, Wis.
15	Frt.	0	Independent Pier Co. (Pa.)	Philadelphia, Pa.	Pier 24, South Wharves.
16	Frt.	1	New York Trap Rock Corporation (N. Y.)	New York, N. Y.	200 Park Avenue.
17	Frt.	1	Red Star Towing & Transportation Co. (W. Va.)	do	21 West Street.
18	Frt.	1	Thomas O'Brien	do	25 Centies Slip.
19	Tnk.	1	Hearn Oil Co. (Del.)	Wilmington, Del.	Third and Commerce Streets.
20	Frt.	1	Whitehall Development Co. (N. Y.)	Albany, N. Y.	Whitehall, N. Y.
21	Pas.	2	Louisiana Railway & Navigation Co. (La.)	Baton Rouge, La.	Shreveport, La.
22	Frt.	0	San Juan Fishing & Packing Co. (Wash.)	Seattle, Wash.	Foot Stacy Street.
23	Frt.	1	New York Trap Rock Corporation (N. Y.)	New York, N. Y.	200 Park Avenue.
24	Frt.	1	Nickum & Kelly Sand & Gravel Co. (Oreg.)	Portland, Oreg.	115 East Water Street.
25	Pas.	1	Archie E. Emrey	St. Louis, Mo.	Kennsburg, Ill.
26	Frt.	1	Connors Marine Co. (N. Y.)	New York, N. Y.	17 Battery Place.
27	Frt.	1	Elizabeth Rice	do	108 Park Avenue.
28	Frt.	1	Anthony O'Boyle	do	15 Moore Street.
29	Frt.	1	M. & J. Tracy (N. Y.)	do	1 Broadway.
30	Frt.	2	Anthony O'Boyle	do	15 Moore Street.
31	Frt.	1	Edward G. Murray Lighterage & Transportation Co. (N. Y.)	Albany, N. Y.	Waterford, N. Y.
32	Frt.	1	James T. O'Donnell	New York, N. Y.	44 Whitehall Street.
33	Frt.	1	Frank Perry	do	25 Broadway.
34	Frt.	0	Stewart Henry	do	Hoboken, N. J.
35	Frt.	2	Edward A. Anderson	Providence, R. I.	31 Carpenter Street.
36	Frt.	0	Annette Island Packing Co. (Wash.)	Seattle, Wash.	South Bellingham, Wash.
37	Frt.	0	Eugene F. Dunlap	do	La Conner, Wash.
38	Frt.	6	Elmer A. Keeler	New York, N. Y.	1 Broadway.
39	Frt.	1	Thomas Bulger	do	17 State Street.
40	Frt.	1	Martin F. Horan	do	59 Pearl Street.
41	Fer.	0	E. E. Blair	Chattanooga, Tenn.	Loudon, Tenn.
42	Mae.	1	William J. Dean	Crisfield, Md.	Wingate, Md.
43	Frt.	1	Edward A. Shover	Albany, N. Y.	Waterford, N. Y.
44	Frt.	1	Michael J. Howard	do	Kington, N. Y.
45	Frt.	1	O'Brien Bros. (N. Y.)	New York, N. Y.	233 Broadway.
46	Frt.	1	New York Central R. R. Co. (N. Y.)	do	6 Beaver Street.
47	Frt.	1	Anthony O'Boyle	do	15 Moore Street.
48	Frt.	1	M. & J. Tracy (N. Y.)	do	1 Broadway.
49	Frt.	2	Southern Transportation Co. (N. J.)	Philadelphia, Pa.	Commercial Trust Building.
50	Frt.	3	B. & O. R. Co. (Md.)	Baltimore, Md.	Baltimore and Charles Streets.
51	Frt.	1	New York Central R. R. Co. (N. Y.)	New York, N. Y.	6 Beaver Street.
52	Frt.	1	do	do	do
53	Fsh.	0	Pacific American Fisheries (Me.)	Seattle, Wash.	South Bellingham, Wash.
54	Fsh.	0	do	do	do
55	Fsh.	0	do	do	do
56	Fsh.	0	do	do	do
57	Fsh.	0	do	do	do
58	Fsh.	0	do	do	do
59	Fsh.	0	do	do	do
60	Fsh.	0	do	do	do
61	Fsh.	0	do	do	do
62	Fsh.	0	do	do	do
63	Fsh.	0	do	do	do
64	Fsh.	0	City Dock Co. (Wash.)	do	Anacortes, Wash.
65	Fsh.	0	Pacific American Fisheries (Me.)	do	South Bellingham, Wash.
66	Frt.	0	do	Ketchikan, Alaska	do
67	Fsh.	0	do	Seattle, Wash.	do
68	Fsh.	0	do	do	do
69	Fsh.	0	do	do	do
70	Frt.	1	New York Central R. R. Co. (N. Y.)	New York, N. Y.	6 Beaver Street.
71	Frt.	2	B. & O. R. Co. (Md.)	Baltimore, Md.	Baltimore and Charles Streets.
72	Frt.	1	New York Central R. R. Co.	New York, N. Y.	6 Beaver Street.
73	Frt.	1	James McWilliams Blue Line (N. J.)	do	1 Broadway.

* Formerly barge
 (c) Margaret Dempsey.
 (b) S. O. Co. No. 1.
 (c) Hearn Oil Co. Barge No. 2.
 (d) Utilico No. 5.

† Formerly barge (s) Flubby Dub.
 (s) Neptuna Line No. 14.
 ‡ Formerly schooner barge Virginia Palmer
 § Formerly barge Villanova.

Unrigged Vessels

Line No.	Official No.	Rig	Name of vessel	Tonnage		Register dimensions			When built	Where built
				Gross	Net	Length	Breadth	Depth		
1	171083	Brg.	Arc Light.....	224	224	100.0	31.0	7.9	1903	Brooklyn, N. Y.
2	234061	Brg.	Argonaut.....	78	78	102.2	23.1	4.1	1923	Bethel, Alaska
3	167651	Brg.	Argonne.....	326	326	100.1	30.4	11.0	1919	New Bern, N. C.
4	170189	Drg.	Argyle.....	16	16	49.8	15.9	2.8	1928	Ocean City, Md.
5	53905	Brg.	Arizona.....	129	129	76.0	30.3	7.0	1900	Perth Amboy, N. J.
6	163650	Brg.	Arizona.....	380	380	161.6	38.6	7.1	1906	Winslow, Wash.
7	165458	Brg.	Arizona.....	245	245	95.3	34.1	9.0	1913	Brooklyn, N. Y.
8	163769	Brg.	Ark.....	17	17	40.0	13.5	3.1	1905	Seattle, Wash.
9	170618	Brg.	Arlington.....	468	468	100.0	32.0	8.3	1930	Mariners Harbor, N. Y.
10	168940	Brg.	Armadillo.....	494	494	115.0	28.6	13.6	1924	Kingston, N. Y.
11	167130	Scw.	Arnold No. 1.....	30	30	40.6	14.0	3.6	1917	Seattle, Wash.
12	170967	Brg.	Arrow No. 71.....	87	87	69.9	32.0	4.5	1926	Vantage Ferry, Wash.
13	170666	Brg.	Arthur II.....	453	453	102.8	30.8	7.5	1924	Brooklyn, N. Y.
14	164021	Brg.	Arthur H.....	331	331	109.0	28.4	11.3	1910	Perth Amboy, N. J.
15	162088	Brg.	Arthur & Mildred.....	357	357	111.3	27.3	11.5	1908	Rondout, N. Y.
16	170237	Brg.	Arthur Demosters.....	269	269	106.1	22.9	11.4	1927	Kingston, N. Y.
17	163248	Brg.	Arthur East.....	300	300	120.8	37.0	10.0	1907	Winslow, Wash.
18	169163	Brg.	Arvus H. Meary.....	721	712	200.2	36.0	10.2	1910	Pittsburgh, Pa.
19	167675	Brg.	Arthur J. Littlejohn.....	451	444	112.0	29.0	12.6	1919	Athens, N. Y.
20	166498	Brg.	Arthur L. Haber.....	420	420	114.1	28.6	12.5	1916	Kingston, N. Y.
21	168950	Brg.	Arthur R. Fallon.....	465	465	108.9	30.7	13.7	1922	do.
22	167494	Brg.	Asenath.....	301	301	112.2	33.7	8.8	1909	Brooklyn, N. Y.
23	30319	Brg.	Ash.....	141	141	96.0	24.0	7.3	1900	Portsmouth, Va.
24	168534	Brg.	Ashland.....	481	481	100.0	32.3	8.8	1922	Brooklyn, N. Y.
25	168649	Brg.	Ash Lighter No. 58.....	468	468	135.2	34.2	10.3	1918	Norfolk, Va.
26	167722	Scw.	Astrom.....	247	247	96.0	27.5	11.5	1914	Newport News, Va.
27	163385	Brg.	Astoria.....	490	490	115.8	30.2	12.5	1907	South Rondout, N. Y.
28	163406	Brg.	Atlanta.....	172	172	82.6	30.4	7.9	1907	Kingston, N. Y.
29	171298	Drg.	Atlantic Beach.....	178	178	97.8	29.0	7.3	1908	Brewertown, N. Y.
30	168676	Brg.	Atlantic City.....	224	180	100.6	30.0	7.5	1911	Kingston, N. Y.
31	162096	Brg.	Atlas.....	392	392	170.1	28.8	11.0	1930	Elkton, Md.
32	164600	Scw.	Atlas.....	209	209	100.0	41.1	6.0	1904	New London, Conn.
33	171077	Scw.	Atlas.....	74	74	81.3	22.3	4.8	1906	Sault Ste. Marie, Mich.
34	170430	Brg.	Atreya.....	284	284	100.0	34.0	9.0	1929	Wilmington, Del.
35	162422	Cnl.	Aubrey E. Meyer.....	104	98	95.4	17.4	8.0	1905	Whitehall, N. Y.
36	169587	Brg.	Auburn.....	535	535	100.2	32.3	9.6	1926	East Boston, Mass.
37	169487	Brg.	Augusta.....	191	191	85.0	30.0	8.5	1907	Kingston, N. Y.
38	169000	Brg.	Augusta R.....	303	303	111.8	33.0	9.3	1914	Rondout, N. Y.
39	166580	Brg.	Augustine O'Connor.....	447	447	112.0	29.0	13.1	1916	do.
40	164682	Cnl.	Augustus Regner.....	105	99	95.0	17.5	7.8	1911	do.
41	168105	Scw.	Auk Harbor No. 1.....	20	20	44.0	17.7	3.3	1919	Auk Harbor, Alaska
42	168106	Scw.	Auk Harbor No. 2.....	28	28	51.0	16.0	4.0	1919	do.
43	165133	Brg.	Austin.....	175	175	86.0	30.3	7.8	1913	Brooklyn, N. Y.
44	168456	Brg.	Austin.....	245	245	95.5	34.3	8.3	1916	Rondout, N. Y.
45	171011	Brg.	Auto Light.....	220	220	100.0	31.0	7.8	1902	Brooklyn, N. Y.
46	168614	Brg.	Avanti.....	19	19	45.0	14.0	4.6	1926	San Francisco, Calif.
47	168027	Scw.	Avick.....	261	261	95.0	27.4	11.5	1914	Newport News, Va.
48	164945	Scw.	B 1 (steel).....	433	433	116.6	32.2	11.6	1906	Buffalo, N. Y.
49	166084	Scw.	B 1.....	206	206	100.2	29.6	7.7	1917	Baltimore, Md.
50	164946	Scw.	B 2 (steel).....	483	483	116.6	32.2	11.6	1906	Buffalo, N. Y.
51	166706	Scw.	B 2.....	206	206	100.0	29.6	7.7	1917	Baltimore, Md.
52	169085	Scw.	B 2.....	48	48	80.5	19.2	4.2	1924	Bethel, Alaska
53	166729	Scw.	B 3.....	211	206	100.0	29.6	7.7	1917	Baltimore, Md.
54	168808	Scw.	B 4.....	211	206	100.0	29.6	7.7	1917	do.
55	167596	Scw.	B 5.....	224	224	100.3	29.8	8.5	1919	do.
56	167839	Scw.	B 6.....	228	228	100.6	30.0	8.6	1919	do.
57	168984	Scw.	B 9 (steel).....	641	641	151.4	37.0	12.4	1913	Welland, Ontario
58	31714	Scw.	B. B.....	24	24	51.4	16.0	3.8	1902	Whatcom, Wash.
59	31599	Scw.	B. No. 5.....	63	63	65.0	20.0	7.0	1882	Sault Ste. Marie, Mich.
60	165410	Scw.	B. C. Co. 3.....	12	12	36.0	16.0	2.8	1913	Seattle, Wash.
61	165420	Scw.	B. C. Co. 4.....	12	12	36.0	16.0	2.8	1913	do.
62	168989	Scw.	B. C. Co. No. 10.....	30	30	56.2	15.8	4.1	1924	Bellingham, Wash.
63	170463	Scw.	B. C. Co. No. 31.....	26	26	50.0	15.9	4.1	1929	do.
64	171225	Scw.	B. C. Co. No. 32.....	27	27	51.5	16.0	3.9	1931	Seattle, Wash.
65	171255	Scw.	B. C. Co. No. 33.....	26	26	51.5	16.0	3.9	1931	do.
66	169094	Scw.	B. F. No. 1.....	46	46	60.1	18.0	5.0	1927	Port Blakely, Wash.
67	169095	Scw.	B. F. No. 2.....	46	46	60.1	18.0	5.0	1927	do.
68	169096	Scw.	B. F. No. 3.....	46	46	60.0	18.0	5.0	1927	do.
69	170016	Scw.	B. F. No. 4.....	45	45	59.4	18.0	5.1	1928	Seattle, Wash.
70	170017	Scw.	B. F. No. 5.....	45	45	59.4	18.0	5.1	1928	do.
71	170018	Scw.	B. F. No. 6.....	45	45	59.4	18.0	5.1	1928	do.
72	170372	Scw.	B. F. No. 7.....	46	46	60.4	18.0	5.0	1929	Port Blakely, Wash.
73	170373	Scw.	B. F. No. 8.....	46	46	60.4	18.0	5.0	1929	do.
74	170874	Scw.	B. F. No. 9.....	46	46	60.4	18.0	5.0	1929	do.
75	170875	Scw.	B. F. No. 10.....	46	46	60.4	18.0	5.0	1929	do.
76	178203	Scw.	B. C. Co. No. 7.....	9	9	36.1	11.1	3.0	1929	Bellingham, Wash.

¹ Formerly barge Old Dominion.

² Formerly barge Sims.

³ Formerly U. S. Navy Ash Lighter No. 58.

⁴ Formerly U. S. Engineers Corps scw. No. 3.

Unrigged Vessels

Line No.	Service	Crew	Name of owner	Home port	Address of owner
1	Frt.	1	O'Brien Brothers (N. Y.)	New York, N. Y.	285 Broadway.
2	Frt.	2	Alaska Rivers Navigation Co. (T. A.)	Seward, Alaska	McGrath, Alaska.
3	Frt.	1	New Berns Navigation Co. (Del.)	New York, N. Y.	129 Liberty Street.
4	Drq.	6	Hammann-Berouge Co. (Md.)	Crisfield, Md.	Salisbury, Md.
5	Frt.	1	Manhattan Lighterage Corporation (N. Y.)	New York, N. Y.	17 Battery Place.
6	Frt.	1	American Yukon Navigation Co (W. Va.)	St. Michael Alaska	Seattle, Wash.
7	Frt.	1	Southern Pacific Co. (Ky.)	New York, N. Y.	Pier 45, North River.
8	Msc.	1	William Lynch	Ketchikan, Alaska	
9	Frt.	1	Baltimore & Ohio E. R. Co. (Md.)	Baltimore, Md.	Baltimore & Charles Streets.
10	Frt.	1	Hodges Transportation Co. (N. J.)	New York, N. Y.	25 Broadway.
11	Msc.	0	Henry Finch, Jr.	Seattle, Wash.	P. O. Box 74.
12	Frt.	1	Arrow Tug & Barge Co. (Oreg.)	Astoria, Oreg.	69 Eleventh Street.
13	Frt.	1	Conners Marine Co. (N. Y.)	New York, N. Y.	17 Battery Place.
14	Frt.	1	Thomas F. Reddy	do	1 Broadway.
15	Frt.	1	John Hildebrand	do	Connellly, N. Y.
16	Frt.	1	R. Lemanan Co. (N. Y.)	do	4 Coenties Slip.
17	Frt.	0	Drummond Lighterage Co. (Wash.)	Seattle, Wash.	Colman Building.
18	Tnk.	1	Tank Barge Hygrade (N. Y.)	New York, N. Y.	11 West Forty-second Street.
19	Frt.	1	Richard Lemanan	Albany, N. Y.	Albany, N. Y.
20	Frt.	0	Richard J. Foster	New York, N. Y.	11 Broadway.
21	Frt.	1	James T. O'Donnell	do	44 Whitehall Street.
22	Frt.	1	New York Trap Rock Corporation (N. Y.)	do	280 Park Avenue.
23	Lgt.	1	Nichols Bros. (Va.)	Norfolk, Va.	Bank of Commerce Building.
24	Frt.	1	New York Central E. R. Co. (N. Y.)	New York, N. Y.	6 Beaver Street.
25	Frt.	1	Linda Seely	do	220 Broadway.
26	Frt.	1	Dunbar & Sullivan Dredging Co. (N. Y.)	Buffalo, N. Y.	Erie County Bank Building.
27	Frt.	1	Anthony O'Boyle	New York, N. Y.	11 Moore Street.
28	Frt.	1	Clyde Steamship Co. (Me.)	do	Pier 22, North River.
29	Drq.	1	R. C. Huffman Construction Co. (Ohio)	do	Chilmark, Ohio.
30	Drq.	20	Standard Dredging Co. (N. J.)	do	Jenny City, N. J.
31	Frt.	1	Southern Transportation Co. (N. Y.)	Philadelphia, Pa.	Commercial Trust Building.
32	Frt.	1	Thomas Towboat Co. (Conn.)	New London, Conn.	124 Bank Street.
33	Frt.	1	Elmo Kilby	Sault Ste. Marie, Mich.	East Portage Avenue.
34	Frt.	1	New York Central E. R. Co. (N. Y.)	New York, N. Y.	6 Beaver Street.
35	Frt.	1	Frank Lafontaine	Rouses Point, N. Y.	Whitehall, N. Y.
36	Frt.	1	New York Central E. R. Co. (N. Y.)	New York, N. Y.	6 Beaver Street.
37	Frt.	1	Clyde Steamship Co. (Me.)	do	Pier 22, North River.
38	Frt.	0	Jacob Rice & Sons	do	102 Park Avenue.
39	Frt.	1	John V. O'Connor	Albany, N. Y.	Kingston, N. Y.
40	Frt.	1	Napoleon Suprenant	New York, N. Y.	11 Moore Street.
41	Fsh.	0	Sebastian Stuart Fish Co. (Wash.)	Ketchikan, Alaska	
42	Fsh.	0	do	do	
43	Frt.	1	Mallory Steamship Co. (Me.)	New York, N. Y.	Pier 22, North River.
44	Frt.	1	Southern Pacific Co. (Ky.)	do	Pier 45, North River.
45	Frt.	1	O'Brien Brothers (N. Y.)	do	285 Broadway.
46	Fsh.	0	Gestano Ventimiglia	San Francisco, Calif.	Oakland, Calif.
47	Frt.	2	Dunbar & Sullivan Dredging Co. (N. Y.)	Buffalo, N. Y.	Erie County Bank Building.
48	Frt.	1	do	do	do
49	Frt.	1	Consolidated Gas, Electric Light & Power Co. (Md.)	Baltimore, Md.	Lexington Building.
50	Frt.	1	Dunbar & Sullivan Dredging Co. (N. Y.)	Buffalo, N. Y.	Erie County Bank Building.
51	Frt.	1	Consolidated Gas, Electric Light & Power Co. (Md.)	Baltimore, Md.	Lexington Building.
52	Frt.	0	Alaska Rivers Navigation Co.	Seward, Alaska	McGrath, Alaska.
53	Frt.	1	Consolidated Gas, Electric Light & Power Co. (Md.)	Baltimore, Md.	Lexington Building.
54	Frt.	1	do	do	do
55	Frt.	1	do	do	do
56	Frt.	1	do	do	do
57	Frt.	1	Dunbar & Sullivan Dredging Co. (N. Y.)	Buffalo, N. Y.	Erie County Bank Building.
58	Fsh.	0	Anna B. Kearney	Juneau, Alaska	
59	Frt.	0	Robert W. Lund	Grand Haven, Mich.	Care J. B. Lands Sons.
60	Frt.	0	Sea Products Co. (Wash.)	Seattle, Wash.	722 1/2 Eighth Avenue, South.
61	Frt.	0	do	do	do
62	Frt.	0	Bellingham Canning Co. (Wash.)	do	South Bellingham, Wash.
63	Fsh.	0	do	do	do
64	Fsh.	1	do	do	do
65	Fsh.	1	do	do	do
66	Fsh.	0	Booth Fisheries Co. (Del.)	do	Pier 11B, foot Wall Street.
67	Fsh.	0	do	do	do
68	Fsh.	0	do	do	do
69	Fsh.	0	do	do	do
70	Fsh.	0	do	do	do
71	Fsh.	0	do	do	do
72	Fsh.	0	do	do	do
73	Fsh.	0	do	do	do
74	Fsh.	0	do	do	do
75	Fsh.	0	do	do	do
76	Frt.	0	Bellingham Canning Co. (Wash.)	do	South Bellingham, Wash.

* Formerly barge M. T. & T. Co. No. 1.

Line No.	Official No.	Rig	Name of vessel	Tonnage		Register dimensions			When built	Where built	
				Gross	Net	Length	Breadth	Depth			
							Feet	Feet	Feet		
1	31566	Sow.	B. C. Co. No. 46	291	291	121.4	32.2	8.7	1906	Hoboken, N. J.	
2	31567	Sow.	B. C. Co. No. 47	322	322	120.6	32.0	9.4	1906	do.	
3	31574	Brg.	B. C. Co. No. 48	312	312	101.8	30.2	7.8	1907	Brooklyn, N. Y.	
4	164702	Sow.	B. O. Co. No. 1	6	6	38.5	9.2	2.0	1907	Olympia, Wash.	
5	164708	Sow.	B. O. Co. No. 2	6	6	38.5	9.2	2.0	1910	do.	
6	169365	Brg.	B. T. Co. No. 1	15	15	58.0	15.0	2.5	1926	Wrangell, Alaska	
7	169384	Sow.	B. P. Co. No. 1	26	26	51.0	15.9	4.1	1915	Bellingham, Wash.	
8	169382	Sow.	B. P. Co. No. 1	24	24	47.8	16.0	2.8	1916	Ketchikan, Alaska	
9	167961	Sow.	B. P. Co. No. 2	23	23	49.0	16.0	3.6	1919	do.	
10	169351	Sow.	B. D. L. M. No. 1	699	699	110.2	32.1	9.5	1928	Bellingham, Wash.	
11	169373	Brg.	B. Y. 5	426	426	134.6	35.8	9.9		Unknown	
12	169374	Brg.	B. Y. 7	407	407	100.3	28.3	7.5		do.	
13	169375	Brg.	B. Y. 9	456	456	130.0	35.5	11.0	1918	Newport News, Va.	
14	169376	Brg.	B. Y. 10	78	78	64.4	26.4	4.5		Unknown	
15	169315	Sow.	B. & A. No. 1	79	79	70.7	23.9	5.5	1911	Seattle, Wash.	
16	169391	Brg.	B. & B. No. 5	295	295	100.0	21.3	11.1	1924	Brooklyn, N. Y.	
17	169313	Brg.	B. & B. No. 6	229	229	90.7	21.4	10.9	1924	do.	
18	31717	Sow.	B. and O. No. 1	30	30	60.0	18.0	4.0	1902	Anacortes, Wash.	
19	31718	Sow.	B. and O. No. 2	30	30	60.0	18.0	4.0	1902	do.	
20	169332	Cnl.	B. & B. No. 7	235	235	90.7	21.7	11.0	1924	Brooklyn, N. Y.	
21	169333	Cnl.	B. & B. No. 8	235	235	90.7	21.7	11.0	1924	do.	
22	169338	Cnl.	B. & B. No. 9	235	235	90.7	21.7	11.0	1925	do.	
23	169466	Cnl.	B. & B. No. 10	235	235	90.7	21.7	11.0	1926	do.	
24	169332	Cnl.	B. & B. No. 13	235	235	90.7	21.7	11.0	1927	Port Blakely, Wash.	
25	169333	Cnl.	B. & B. No. 14	235	235	90.7	21.7	11.0	1927	do.	
26	169319	Sow.	B. T. and B. Co. No. 1	842	842	110.4	34.8	10.2	1924	Bellingham, Wash.	
27	169398	Sow.	B. T. and B. Co. No. 2	842	842	110.4	34.8	10.2	1924	do.	
28	169395	Sow.	B. T. and B. Co. No. 6	37	37	63.6	20.1	3.1	1914	Brunerton, Wash.	
29	170896	Brg.	B. Turcanno	335	335	112.0	34.1	9.2	1930	Newburgh, N. Y.	
30	162814	Brg.	B. West	122	122	100.0	24.1	5.6	1905	Buffalo, N. Y.	
31	167377	Brg.	B. A. Murray	253	246	106.0	22.5	11.1	1918	Coboes, N. Y.	
32	317769	Brg.	B. S. Taylor	1,488	1,380	212.2	40.0	21.2	1919	Wilmington, Del.	
33	164449	Cnl.	B. J. and R. E. Hanley	105	99	95.0	17.5	7.8	1911	Rondout, N. Y.	
34	167393	Brg.	Babe Ruth	358	358	108.4	27.0	12.3	1918	do.	
35	169365	Sow.	Baby	6	6	24.5	12.0	2.5	1922	Dewatte, Wash.	
36	169453	Brg.	Baby Blue	463	463	115.5	30.4	12.3	1907	South Rondout, N. Y.	
37	31732	Brg.	Bacon	416	392	99.8	30.0	7.8	1908	Brooklyn, N. Y.	
38	164299	Sow.	Bader	11	11	41.4	12.0	2.9	1910	Quadra, Alaska	
39	169290	Brg.	Bagnell Ferry	14	14	68.8	12.0	2.2	1926	Bagnell, Mo.	
40	170008	Brg.	Bagnell Ferry No. 2	23	23	72.2	14.0	2.7	1930	do.	
41	171012	Brg.	Balloon Light	308	308	113.0	33.0	8.7	1930	Port Richmond, N. Y.	
42	162333	Brg.	Ballo	319	319	104.3	28.5	11.3	1904	Eddyville, N. Y.	
43	31726	Brg.	Balkinere	369	359	108.0	23.8	10.8	1900	Elkton, Md.	
44	170879	Brg.	Bam	329	329	114.0	34.0	8.9	1928	Brooklyn, N. Y.	
45	171176	Brg.	Bank Light	213	213	100.0	30.0	7.8		Unknown	
46	169735	Brg.	Barbers	320	320	112.0	34.1	9.2	1927	Newburgh, N. Y.	
47	170308	Brg.	Barge A	94	94	72.9	24.5	6.9	1929	Astoria, Ore.	
48	170895	Brg.	Barge B	47	47	69.9	22.7	3.0	1919	do.	
49	167990	Brg.	Barge 19	298	298	104.0	34.0	7.5	1909	Clyde, N. Y.	
50	170642	Brg.	BARGE 1939	394	390	116.9	36.0	8.3	1929	Los Angeles, Calif.	
51	31694	Sow.	BARGE No. 1	94	94	79.5	25.5	5.4	1901	Seattle, Wash.	
52	169374	Brg.	BARGE No. 1	410	410	130.1	40.1	8.3	1925	Honolulu, Hawaii	
53	31696	Sow.	BARGE No. 2	280	280	79.1	25.5	6.4	1901	Seattle, Wash.	
54	169275	Brg.	BARGE No. 2	410	410	130.1	40.1	8.3	1925	Honolulu, Hawaii	
55	171141	Brg.	BARGE No. 2	68	68	72.0	24.0	4.1	1930	The Dalles, Ore.	
56	31695	Sow.	BARGE No. 3	225	225	80.0	25.3	6.7	1901	Seattle, Wash.	
57	31699	Sow.	BARGE No. 4	94	94	79.8	25.5	5.4	1901	do.	
58	171137	Brg.	BARGE No. 4	345	345	121.0	28.0	8.0	1934	Los Angeles, Calif.	
59	31701	Sow.	BARGE No. 5	65	65	61.8	22.1	5.4	1901	Seattle, Wash.	
60	169299	Brg.	BARGE No. 5	96	96	80.0	40.0	2.3	1925	Paducah, Ky.	
61	169381	Brg.	BARGE No. 41	261	261	110.0	37.8	7.5	1924	Los Angeles, Calif.	
62	171013	Brg.	Bar Light	243	243	105.0	30.0	8.2	1908	Brooklyn, N. Y.	
63	167578	Brg.	Barnagt	914	888	214.4	32.0	14.3	1919	Elkton, Md.	
64	170182	Drg.	BARNAGATOR	32	32	48.0	18.2	2.8	1925	Hialeah, Fla.	
65	166433	Brg.	Barnes	464	427	90.2	31.4	8.3	1913	Mariners Harbor, N. Y.	
66	163418	Brg.	Bartley Bros	208	208	99.6	30.2	7.7	1901	Brooklyn, N. Y.	
67	166745	Brg.	Bartow	148	148	85.4	29.7	6.8	1912	Rondout, N. Y.	
68	169636	Drg.	Barwise	134	134	80.5	30.2	6.0	1925	Tampa, Fla.	
69	171084	Brg.	Battery Light	301	301	112.0	34.0	8.4	1926	Wilmington, Del.	
70	169633	Brg.	Barter	102	102	82.7	18.9	7.7		Unknown	
71	170489	Brg.	Barter No. 1	223	223	108.5	28.2	6.9		do.	
72	168547	Brg.	Bay Ferry	8	8	52.8	11.1	1.7	1923	Augusta, Ark.	
73	170242	Brg.	Bay Ferry No. 1	13	13	53.0	12.0	2.6	1929	Wynne, Ark.	
74	167925	Brg.	Beacon	373	373	115.2	24.2	11.7	1920	Brooklyn, N. Y.	
75	168128	Brg.	BEACON BARGE No. 2	594	594	145.0	36.1	10.6	1931	Newburgh, N. Y.	
76	171015	Brg.	Beam Light	301	301	112.0	34.0	8.4	1926	Wilmington, Del.	

1 Formerly barge Cullen 190.

Unrigged Vessels

619

Line No.	Serv-ice	Crew	Name of owner	Home port	Address of owner
1	Frt.	1	Bouker Contracting Co. (N. J.)	New York, N. Y.	17 State Street.
2	Frt.	1	do.	do.	Do.
3	Frt.	1	do.	do.	Do.
4	Frt.	0	J. J. Bremer Oyster Co. (Wash.)	Tacoma, Wash.	Olympia, Wash.
5	Frt.	0	do.	do.	Do.
6	Frt.	1	S. O. Barrington	Wrangell, Alaska	
7	Fsh.	0	Whitworth Fisheries (Wash.)	Seattle, Wash.	Pioneer Building.
8	Fsh.	0	Beagle Packing Co. (Alaska)	Ketchikan, Alaska	
9	Fsh.	1	do.	do.	
10	Frt.	0	Bloedel Donovan Lumber Mills (Me.)	Bellingham, Wash.	Bellingham, Wash.
11	Frt.	1	Standard Dredging Co. (N. J.)	New York, N. Y.	Jersey City, N. J.
12	Frt.	1	do.	do.	Do.
13	Frt.	1	do.	do.	Do.
14	Frt.	1	do.	do.	Do.
15	Frt.	0	E. E. Nichols	Seattle, Wash.	Port Angeles, Wash.
16	Frt.	1	Grain Transit Corporation (N. Y.)	New York, N. Y.	17 Battery Place.
17	Frt.	1	do.	do.	Do.
18	Frt.	0	Northern Fisheries Co. (Ill.)	Port Townsend, Wash.	Bellingham, Wash.
19	Frt.	0	do.	do.	Do.
20	Frt.	1	Grain Transit Corporation (N. Y.)	New York, N. Y.	17 Battery Place.
21	Frt.	1	do.	do.	Do.
22	Frt.	1	do.	do.	Do.
23	Frt.	1	do.	do.	Do.
24	Frt.	1	do.	do.	Do.
25	Frt.	1	do.	do.	Do.
26	Frt.	0	Bloedel Donovan Lumber Mills (Me.)	do.	Bellingham, Wash.
27	Frt.	0	do.	do.	Do.
28	Frt.	0	Martin Helmer	do.	Bremerton, Wash.
29	Frt.	1	Hudson River Shipyards Corporation (N. Y.)	do.	250 Park Avenue.
30	Frt.	0	Carl Schwidart	Detroit, Mich.	1428 St. Claire Street.
31	Frt.	1	Edward G. Murray Lighterage & Transportation Co. (N. Y.)	Albany, N. Y.	
32	Frt.	12	Portland Engineering Co. (Me.)	Portland, Me.	Brown Wharf.
33	Frt.	1	Frank Patnode	Rouses Point, N. Y.	Champlain, N. Y.
34	Frt.	1	Anthony O'Boyle	New York, N. Y.	15 Moore Street.
35	Frt.	0	Geo. W. Jameson	Seattle, Wash.	Brinnon, Wash.
36	Frt.	1	James McWilliams Blue Line (N. J.)	New York, N. Y.	1 Broadway.
37	Frt.	1	New York Central R. E. Co. (N. Y.)	do.	6 Beaver Street.
38	Frt.	0	Booth Fisheries Co. (Del.)	Seattle, Wash.	Pier 11B, foot of Wall Street.
39	Pass.	1	R. P. Howser	St. Louis, Mo.	Bogal, Mo.
40	Pass.	1	R. P. Howser	do.	Do.
41	Frt.	1	O'Brien Brothers (N. Y.)	New York, N. Y.	223 Broadway.
42	Frt.	1	Anthony O'Boyle	do.	15 Moore Street.
43	Frt.	1	Eastern Transportation Co. (Del.)	Wilmington, Del.	Ford Building.
44	Frt.	1	L. R. Connett & Co. (N. J.)	do.	Jersey City, N. J.
45	Frt.	1	O'Brien Brothers (N. Y.)	New York, N. Y.	223 Broadway.
46	Frt.	1	New York Trap Rock Corp. (N. Y.)	do.	250 Park Avenue.
47	Frt.	0	Port of Astoria (Oreg.)	Astoria, Oreg.	Municipal Dock.
48	Frt.	0	do.	do.	Do.
49	Frt.	1	M. J. Dady Engineering & Contracting Co. (N. Y.)	New York, N. Y.	337 Fulton Street (E.).
50	Tnk.	2	Union Oil Company of California (Calif.)	Los Angeles, Calif.	Union Oil Building.
51	Frt.	0	Chas. Cornell	Seattle, Wash.	Harper, Wash.
52	Frt.	0	Libby, McNeill & Libby (Me.)	Honolulu, Hawaii	
53	Frt.	0	Tacoma Tug and Barge Co. (Wash.)	Seattle, Wash.	
54	Frt.	0	Libby, McNeill & Libby (Me.)	Honolulu, Hawaii	
55	Frt.	1	O. T. Smith	Portland, Oreg.	The Dalles, Oreg.
56	Fsh.	0	Alaska Pacific Salmon Corporation (Del.)	Ketchikan, Alaska	
57	Frt.	0	Charles Cornell	Seattle, Wash.	Harper, Wash.
58	Tnk.	2	Pan American Petroleum Co. (Calif.)	Los Angeles, Calif.	714 West Tenth Street.
59	Fsh.	0	M. B. Dahl	Juneau, Alaska	Petersburg, Alaska.
60	Far.	2	Dixie Bus Line Ferry Co. (Ky.)	Louisville, Ky.	Henderson, Ky.
61	Frt.	1	Star & Crescent Boat Co. (Calif.)	San Diego, Calif.	Foot Broadway.
62	Frt.	1	O'Brien Brothers (N. Y.)	New York, N. Y.	223 Broadway.
63	Frt.	1	Southern Transportation Co. (N. J.)	Philadelphia, Pa.	Commercial Trust Building.
64	Dog.	1	Barnes & Dredging Corporation (N. J.)	New York, N. Y.	18 Washington Place, East Orange, N. J.
65	Frt.	1	New York Central R. E. Co. (N. Y.)	do.	6 Beaver Street.
66	Frt.	1	Bartley Scow Co. (N. Y.)	do.	17 State Street.
67	Frt.	1	Clyde Steamship Co. (Me.)	do.	Pier 52, North River.
68	Dog.	5	Ranwick B. Knox	Duluth, Minn.	Ford Building.
69	Frt.	1	O'Brien Brothers (N. Y.)	New York, N. Y.	223 Broadway.
70	Frt.	1	Derrick and Salvage Corporation (Del.)	Philadelphia, Pa.	Pier 17, North Wharves.
71	Mss.	4	William Sarason	New York, N. Y.	Brighton, N. Y.
72	Pass.	1	T. E. Grayson	Memphis, Tenn.	Atlanta, Ga.
73	Pass.	1	F. H. Black	do.	Wynn, Ark.
74	Frt.	1	Ira S. Busby & Sons (N. Y.)	New York, N. Y.	745 Canal Street (E.).
75	Tnk.	2	Colonial Beacon Oil Co. (Mass.)	Boston, Mass.	Evans, Minn.
76	Frt.	1	O'Brien Brothers (N. Y.)	New York, N. Y.	223 Broadway.

* Formerly brig. Beacon Barge No. 1 Boston.

Unrigged Vessels

Line No.	Official No.	Reg.	Name of vessel	Tonnage		Register dimensions			When built	Where built
				Gross	Net	Length	Breadth	Depth		
1	171014	Brg.	Beach Light	292	292	112.0	33.0	8.4	1929	Brooklyn, N. Y.
2	171132	Brg.	Beacon Light	213	213	100.0	30.0	7.8	1908	do.
3	168456	Sow.	Beatrice	279	279	108.2	40.1	8.4	1922	Everett, Wash.
4	168508	Brg.	BEATRYVILLE	291	291	140.0	33.1	6.5	1922	Pittsburgh, Pa.
5	163099	Sow.	Beaubien No. 4	245	245	130.0	28.0	6.0	1908	Detroit, Mich.
6	162941	Sow.	Beaubien No. 6	709	709	148.0	34.0	8.3	1907	do.
7	167810	Sow.	Beauchaire No. 1	31	31	61.2	15.9	3.9	1920	Bellingham, Wash.
8	163973	Brg.	Beaufort	445	445	190.8	28.8	11.0	1909	Elkton, Md.
9	163442	Brg.	Beaumont	157	157	65.4	30.0	6.9	1913	Kingston, N. Y.
10	169457	Brg.	Beaumont	245	245	95.5	34.3	8.3	1916	Roundout, N. Y.
11	171016	Brg.	Beauty Light	292	292	112.0	33.0	8.4	1929	Wilmington, Del.
12	168253	Brg.	BEAVER	261	249	125.0	34.0	8.8	1921	Chester, Pa.
13	21723	Brg.	Bedford	416	392	99.6	30.0	7.5	1908	Brooklyn, N. Y.
14	167323	Brg.	Bedouin	431	431	112.0	39.0	12.9	1917	South Roundout, N. Y.
15	168933	Sow.	Beagle Packing Co. No. 3	24	24	61.2	15.8	4.2	1924	Bellingham, Wash.
16	169174	Sow.	Beagle Packing Co. No. 4	23	23	61.1	15.8	4.2	1923	do.
17	21698	Sow.	Bea No. 2	21	21	50.0	14.2	3.5	1909	Anacortes, Wash.
18	168529	Brg.	Belahna	311	311	79.7	28.4	7.2	1916	Brooklyn, N. Y.
19	168551	Brg.	Belle F. Meade	441	441	112.2	32.4	12.4	1916	South Roundout, N. Y.
20	169211	Sow.	Bellingham Canning Co. No. 11	26	26	51.1	14.9	4.1	1926	Bellingham, Wash.
21	169245	Sow.	Bellingham Canning Co. No. 12	26	26	51.1	14.9	4.1	1925	do.
22	169716	Brg.	Belport	265	265	100.0	34.0	8.8	1917	Elizabethport, N. J.
23	168844	Brg.	Belmont	15	15	32.5	14.0	2.5	1922	Creston, W. Va.
24	214980	Brg.	Belmont	900	896	198.0	34.6	18.0	1917	Baltimore, Md.
25	170619	Brg.	Belton	498	498	100.0	32.0	6.3	1900	Mariners Harbor, N. Y.
26	163308	Brg.	Belton	146	146	65.9	20.1	6.6	1913	Roundout, N. Y.
27	165428	Brg.	Benicia	232	226	95.2	34.3	8.2	1922	Brooklyn, N. Y.
28	163594	Onl.	Benj. H. Bascom	121	115	97.0	17.3	9.0	1908	Whitehall, N. Y.
29	170302	Brg.	Bertha	226	226	99.4	23.3	7.9	1927	Newburgh, N. Y.
30	169099	Brg.	Bernard J. Hanley	292	292	107.7	22.2	11.9	1924	Kingston, N. Y.
31	168483	Brg.	Bernice W. Shaw	495	451	199.4	23.9	10.9	1916	Elkton, Md.
32	170537	Brg.	Bessie	313	313	107.0	24.3	11.9	1926	Kingston, N. Y.
33	169941	Sow.	Berry No. 1	87	87	72.0	25.0	6.0	1924	Kodiak, Alaska
34	170454	Brg.	Bertha	16	16	51.0	14.0	2.9	1921	Warren, Ohio
35	169930	Brg.	Beaumont	151	104	60.0	20.0	6.0	1908	Baltimore, Md.
36	169312	Brg.	Beau	309	300	129.8	22.4	9.2	1909	Brooklyn, N. Y.
37	169219	Onl.	Beau	125	125	65.9	17.5	7.7	1921	Cobos, N. Y.
38	215350	Brg.	Beauy Rose	1,581	1,587	242.8	44.8	19.6	1917	Tacoma, Wash.
39	167945	Brg.	Betty	512	512	115.6	31.0	14.2	1900	South Roundout, N. Y.
40	169231	Brg.	Betty	246	246	108.0	21.0	10.5	1921	Whitehall, N. Y.
41	170025	Brg.	Betty	77	77	125.3	24.6	2.3	1929	Blancfort, N. Dak.
42	168386	Brg.	Betty Hedges	460	460	112.2	30.1	12.7	1925	Kingston, N. Y.
43	167381	Brg.	Betty E. Ryan	240	238	107.8	22.4	10.5	1918	do.
44	169347	Onl.	Betha	125	125	65.9	17.5	7.7	1921	Cobos, N. Y.
45	21724	Sow.	Big Sandy	185	185	93.6	22.3	7.2	1929	Port Blakely, Wash.
46	21429	Sow.	Bill	13	13	44.6	14.5	2.7	1929	Anacortes, Wash.
47	169336	Sow.	Bill	19	19	32.5	12.5	3.3	1924	Port Townsend, Wash.
48	179478	Brg.	Bill	141	141	127.1	34.4	3.6	1929	Blanchard, N. Dak.
49	169398	Sow.	Bill Bailey	27	27	47.3	12.5	4.0	1929	Living, Alaska
50	169321	Brg.	Bill's Barge	192	192	93.8	22.9	7.7	1929	Unknown
51	169321	Sow.	Billy	28	28	60.0	15.0	3.3	1927	Blanchard, Alaska
52	169321	Brg.	Billy	695	695	129.0	32.3	14.2	1929	South Roundout, N. Y.
53	169321	Brg.	Billy	89	89	97.0	17.0	4.6	1929	Blanco, N. J.
54	169321	Sow.	Bilspood	211	211	99.8	22.9	2.9	1929	Seattle, Wash.
55	167738	Sow.	Bilspood	172	172	92.1	21.9	8.4	1929	Tacoma, Wash.
56	169377	Sow.	Bilspood	208	208	95.2	24.7	8.3	1927	Labadie, Wash.
57	169451	Sow.	Bilspood	247	247	99.1	24.4	8.0	1927	do.
58	169393	Sow.	Bilspood	14	14	35.0	14.2	3.2	1912	Norman, Wash.
59	164570	Brg.	Bilspood	473	473	201.2	22.8	11.0	1914	Elkton, Md.
60	164526	Brg.	Bilspood	431	431	115.0	28.0	10.4	1904	Mobile, Ala.
61	169321	Sow.	Black Cape	8	8	25.6	12.5	3.0	1926	Soldovia, Alaska
62	21678	Brg.	Black Rock	115	69	72.5	25.0	7.2	1900	Brooklyn, N. Y.
63	169008	Brg.	Blackstone	219	219	102.1	29.4	8.2	1929	Unknown
64	21820	Sow.	Blacky No. 1	255	255	92.1	25.9	7.5	1926	Port Blakely, Wash.
65	21624	Onl.	Blackie Howard	104	99	92.4	17.6	7.8	1929	Whitehall, N. Y.
66	169728	Onl.	Blackie L. Paulin	173	173	92.2	19.6	9.1	1922	do.
67	169321	Brg.	Black	204	202	110.0	24.1	6.1	1925	Baltimore, Md.
68	169321	Brg.	Black	294	294	112.5	22.4	8.6	1929	Unknown
69	169321	Brg.	Black	422	412	109.0	21.7	8.0	1929	Port Richmond, N. Y.
70	220423	Brg.	Black	41	41	28.3	12.6	4.7	1929	Norman, Wash.
71	171177	Brg.	Black Light	291	291	112.0	34.0	8.4	1929	Wilmington, Del.
72	169647	Brg.	Black	422	422	110.4	22.1	12.5	1922	Port Amboy, N. J.
73	169471	Brg.	Black	422	422	111.8	22.1	12.5	1927	South Roundout, N. Y.
74	169212	Brg.	Black	396	396	109.6	22.1	12.0	1927	do.
75	169321	Brg.	Black	491	491	111.8	22.0	12.7	1924	Roundout, N. Y.

1 Formerly barge (s) Hottie Souly.

2 Formerly barge H. S. & R. Co. No. 2

Line No.	Day	Crew	Name of owner	Home port	Address of owner
1	Fri.	1	O'Brien Brothers (N. Y.)	New York, N. Y.	22 Broadway
2	Fri.	1	do	do	do
3	Fri.	0	Weyerhaeuser Timber Co. (Wash.)	Tacoma, Wash.	Towne Building
4	Tuk.	0	Inland Waterways Co. (Del.)	Louisville, Ky.	122 North Fifth Street
5	Fri.	0	Walter Wilkison	Detroit, Mich.	1727 Third Street
6	Fri.	0	McClellin Marshall Co. (Pa.)	do	Bank Building
7	Fri.	0	O. E. Dady	Wrangell, Alaska	do
8	Fri.	1	Southern Transportation Co. (N. J.)	Philadelphia, Pa.	Commercial Trust Building
9	Fri.	1	Mallory Steamship Co. (Me.)	New York, N. Y.	Pier 22, North River
10	Fri.	1	Southern Pacific Co. (Ky.)	do	Pier 22, North River
11	Fri.	1	O'Brien Brothers (N. Y.)	do	22 Broadway
12	Tuk.	2	Gulf Refining Co. (Tex.)	Port Arthur, Tex.	West Port Arthur, Tex.
13	Fri.	1	New York Central R. R. Co. (N. Y.)	New York, N. Y.	6 Beaver Street
14	Fri.	1	Anthony O'Boyle	do	15 Moore Street
15	Fri.	0	Beagle Packing Co. (Alaska)	Ketchikan, Alaska	do
16	Fri.	0	do	do	do
17	Fri.	0	Anacortes Ice Co. (Wash.)	Seattle, Wash.	Anacortes, Wash.
18	Fri.	1	B. & O. R. R. Co. (Md.)	Baltimore, Md.	Baltimore and Charles Streets
19	Fri.	1	Mastick & Mastick (N. J.)	New York, N. Y.	1 Broadway
20	Fri.	0	Bellingham Canning Co. (Wash.)	Seattle, Wash.	South Bellingham, Wash.
21	Fri.	0	do	do	do
22	Fri.	2	New York & Cuba Mail Steamship Co. (Me.)	New York, N. Y.	Foot Wall Street
23	Fri.	1	Bellaire, Bearwood & Wheeling Ferry Co. (W. Va.)	Pittsburgh, Pa.	6925 Ashton Road
24	Fri.	3	Reading Co. (Pa.)	Philadelphia, Pa.	Reading Terminal
25	Fri.	1	Baltimore & Ohio R. R. Co. (Md.)	Baltimore, Md.	Baltimore and Charles Streets
26	Fri.	1	Mallory Steamship Co. (Me.)	New York, N. Y.	Pier 22, North River
27	Fri.	1	Southern Pacific Co. (Ky.)	do	Pier 22, North River
28	Fri.	1	Charles E. Gates	Albany, N. Y.	Fort Edward, N. Y.
29	Fri.	1	New York Central R. R. Co. (N. Y.)	New York, N. Y.	6 Beaver Street
30	Fri.	1	W. F. & R. Boat Builders (N. Y.)	Albany, N. Y.	Kingston, N. Y.
31	Fri.	3	Lariss B. Shaw	Philadelphia, Pa.	Riunit Building
32	Fri.	1	Morgan St. Club	New York, N. Y.	Pier 22, North River
33	Fri.	0	Shepard Point Packing Co. (Wash.)	Seward, Alaska	Oscarville, Alaska
34	Fri.	1	George Cox	Pittsburgh, Pa.	Raymond, Ohio
35	Fri.	2	B. & O. R. R. Co. (Md.)	Baltimore, Md.	Baltimore and Charles Streets
36	Fri.	1	New York Trap Rock Corporation (N. Y.)	New York, N. Y.	22 Park Avenue
37	Fri.	1	Frank Archambault, sr.	Albany, N. Y.	Box 111, Whitehall, N. Y.
38	Fri.	3	Heate Straits Towing Co.	Seattle, Wash.	1428 Hays Building
39	Fri.	1	Anthony O'Boyle	New York, N. Y.	15 Moore Street
40	Fri.	1	William J. Ryan	Albany, N. Y.	Whitehall, N. Y.
41	Tow.	4	Benton Transportation Co. (N. Dak.)	Pembina, N. Dak.	Pembina, N. Dak.
42	Fri.	1	W. E. Hodget Co. (N. Y.)	New York, N. Y.	21 West Street
43	Fri.	1	Edna Span	Albany, N. Y.	Kingston, N. Y.
44	Fri.	1	Edward G. Murray Lighterage & Transportation Co. (N. Y.)	do	Watertown, N. Y.
45	Fri.	0	Foss Co. (Wash.)	Seattle, Wash.	Sixth Avenue West and Nickerson Street
46	Fri.	0	H. L. Johnson	do	Norwood, Wash.
47	Fri.	0	Fred J. Bailey	Fort Townsend, Wash.	Taylor Street Dock
48	Tow.	4	Benton Transportation Co. (N. Dak.)	Pembina, N. Dak.	Pembina, N. Dak.
49	Fri.	0	Alaska Packers Association (Calif.)	Ketchikan, Alaska	Loring, Alaska
50	Fri.	1	B. H. Dulaney	Los Angeles, Calif.	Huntington Beach, Calif.
51	Fri.	0	Swift Arthur Crosby Co. (Wash.)	Juniper, Alaska	Healy Island, Alaska
52	Fri.	1	Cherry Brothers (N. Y.)	New York, N. Y.	117 Canal Street
53	Fri.	2	Continental Corporation of America (Del.)	Philadelphia, Pa.	Market St., Pa.
54	Fri.	0	Jeanie Olson	Tacoma, Wash.	622 Pacific Waterway
55	Fri.	0	do	do	do
56	Fri.	0	do	do	do
57	Fri.	0	do	do	do
58	Fri.	0	Folsom Logging Co. (Wash.)	Seattle, Wash.	McKinnon, Wash.
59	Fri.	1	Southern Transportation Co. (N. J.)	Philadelphia, Pa.	Commercial Trust Building
60	Dry.	2	M. J. Dady Engineering & Contracting Co. (N. Y.)	New York, N. Y.	207 Fulton Street (E.)
61	Fri.	0	H. Blackett	Seward, Alaska	Saldovia, Alaska
62	Fri.	1	New York Central R. R. Co. (N. Y.)	New York, N. Y.	6 Beaver Street
63	Fri.	1	L. M. Ludington Sons (N. Y.)	Rochester, N. Y.	251 Power Building
64	Fri.	0	Everett Construction Co. (Wash.)	Seattle, Wash.	Everett, Wash.
65	Fri.	1	Fred H. Gates	Albany, N. Y.	Schenectady, N. Y.
66	Fri.	1	National Bank of Whitehall	Rome Point, N. Y.	Whitehall, N. Y.
67	Dry.	20	Barber Asphalt Co. (W. Va.)	Philadelphia, Pa.	1222 Arch Street
68	Fri.	1	New York Trap Rock Corporation (N. Y.)	New York, N. Y.	22 Park Avenue
69	Fri.	1	New York Central R. R. Co. (N. Y.)	do	6 Beaver Street
70	Fri.	0	Karl Armstrong	Seward, Alaska	Ketchikan, Alaska
71	Fri.	1	O'Brien Brothers (N. Y.)	New York, N. Y.	22 Broadway
72	Fri.	1	David E. Lopez	do	22 Broadway
73	Fri.	1	James McWilliams Blue Line (N. J.)	do	1 Broadway
74	Fri.	1	do	do	do
75	Fri.	1	do	do	do

* Formerly barge (Northern No. 4)
(Pittman)

Unrigged Vessels

Line No.	Official No.	Rig	Name of vessel	Tonnage		Register dimensions			When built	Where built
				Gross	Net	Length	Breadth	Depth		
1	122515	Brg.	Blue Bennett	222	222	122.2	20.0	12.2	1905	Roundout, N. Y.
2	122516	Brg.	Blue Bay	222	222	122.5	27.4	12.7	1901	Gildersleeve, Conn.
3	122517	Brg.	Blue Cloud	449	449	111.8	22.8	12.5	1915	Brooklyn, N. Y.
4	122518	Brg.	Blue Coast	449	449	110.0	22.0	12.5	1909	South Roundout, N. Y.
5	122519	Brg.	Blue Comet	490	490	112.0	20.0	14.8	1920	Kingston, N. Y.
6	122520	Brg.	Blue Coast	921	927	100.0	24.2	17.0	1910	Gildersleeve, Conn.
7	122521	Brg.	Blue Diamond	224	224	117.2	21.4	12.6	1914	Kingston, N. Y.
8	122522	Brg.	Blue Eyes	471	471	112.1	22.6	12.2	1922	do.
9	122523	Brg.	Blue Feather	928	928	121.0	22.2	15.5	1908	Gildersleeve, Conn.
10	122524	Brg.	Blue Flag	276	276	112.0	20.0	11.1	1910	Kingston, N. Y.
11	122525	Brg.	Blue Flame	447	447	112.0	20.0	12.1	1919	do.
12	122526	Brg.	Blue Flower	221	221	115.0	22.0	11.0	1909	Perth Amboy, N. J.
13	122527	Brg.	Blue Owl	422	422	112.0	22.0	12.4	1915	South Roundout, N. Y.
14	122528	Brg.	Blue Crown	928	928	121.0	22.2	12.2	1902	Gildersleeve, Conn.
15	122529	Brg.	Blue Comet	507	507	116.2	22.2	12.7	1917	Kingston, N. Y.
16	122530	Brg.	Blue Haven	522	522	114.4	21.0	15.1	1920	do.
17	122531	Drg.	Blue Haven	211	211	110.0	24.1	8.9	1922	Baltimore, Md.
18	122532	Brg.	Blue Hammer	204	204	92.9	22.2	11.2	1911	South Roundout, N. Y.
19	122533	Brg.	Blue Hawk	222	222	121.2	22.2	12.4	1912	do.
20	122534	Brg.	Blue Hawk	222	222	114.2	21.2	12.4	1902	do.
21	122535	Brg.	Blue Jay	422	422	112.0	22.0	12.4	1907	do.
22	122536	Brg.	Blue Jay	222	222	122.2	22.2	14.2	1902	Gildersleeve, Conn.
23	122537	Brg.	Blue Light	222	222	114.4	21.0	15.1	1920	Kingston, N. Y.
24	171025	Brg.	Blue Light	212	212	100.0	20.0	7.8	1902	New York, N. Y.
25	122538	Brg.	Blue Line	224	224	122.2	22.4	14.2	1907	Gildersleeve, Conn.
26	122539	Brg.	Blue Mountain	921	921	121.0	21.0	12.1	1902	Roundout, N. Y.
27	122540	Brg.	Blue Mountain	511	511	112.2	22.0	12.4	1902	Kingston, N. Y.
28	122541	Brg.	Blue Oak	422	422	114.2	22.4	12.4	1914	Roundout, N. Y.
29	122542	Brg.	Blue Paper	422	422	111.0	22.2	12.4	1920	Kingston, N. Y.
30	122543	Brg.	Blue Ribbon	222	222	122.0	22.0	12.4	1910	Perth Amboy, N. J.
31	122544	Brg.	Blue Ridge	224	224	122.2	22.0	12.2	1905	Roundout, N. Y.
32	122545	Brg.	Blue Sail	222	222	117.0	22.2	12.0	1914	Kingston, N. Y.
33	122546	Brg.	Blue Signal	221	221	121.4	21.4	14.2	1917	do.
34	122547	Brg.	Blue Smoke	222	222	122.2	21.2	12.0	1917	Mariners Harbor, N. Y.
35	122548	Brg.	Blue Star	227	227	122.0	22.7	12.2	1922	Perth Amboy, N. J.
36	122549	Brg.	Blue Star	224	224	112.2	22.4	8.6	1911	Unknown
37	122550	Brg.	Blue Star	222	222	92.7	22.0	11.2	1911	South Roundout, N. Y.
38	122551	Brg.	Blue Tackle	212	212	112.0	21.0	14.0	1914	Kingston, N. Y.
39	122552	Brg.	Blue Water	422	422	112.0	22.0	12.2	1915	do.
40	122553	Brg.	Blue Whale	222	222	117.2	21.0	14.1	1920	Athens, N. Y.
41	171017	Brg.	Blue Light	207	207	112.0	24.0	2.4	1922	Wilmington, Del.
42	171018	Brg.	Blue Light	8	8	22.0	10.1	2.1	1920	Birchwood, Tenn.
43	122554	Brg.	Blue	222	222	124.7	22.2	14.1	1919	South Roundout, N. Y.
44	122555	Sow.	Bob	12	12	22	12.0	2.5	1922	St. Ste. Marie, Mich.
45	122556	Sow.	Bob Cook	224	222	92.0	22.0	7.5	1907	Dakota, Minn.
46	122557	Brg.	Bob Hughes	422	422	101.2	27.2	12.2	1917	Brooklyn, N. Y.
47	122558	Brg.	Bobby Ho	270	271	122.2	22.2	9.2	1902	Penacola, Fla.
48	122559	Brg.	Baldwin	412	412	112.2	22.0	12.2	1912	Kingston, N. Y.
49	122560	Sow.	Bolcom No. 1	94	94	22.0	22.0	2.2	1927	Ballard, Wash.
50	122561	Sow.	Bolcom No. 1	111	111	22.0	22.0	2.0	1922	Soldovia, Alaska
51	122562	Sow.	Bolcom No. 2	90	90	22.1	22.7	2.0	1927	Ballard, Wash.
52	122563	Sow.	Bolcom No. 2	24	24	22.0	22.0	2.2	1922	Soldovia, Alaska
53	122564	Sow.	Bolcom No. 2	22	22	22.0	22.0	2.1	1922	Seattle, Wash.
54	122565	Sow.	Bolcom No. 2	122	122	22.2	22.0	2.0	1922	do.
55	122566	Sow.	Bolcom No. 2	122	122	22.2	22.2	2.2	1911	do.
56	122567	Sow.	Bolcom No. 2	122	122	22.2	22.2	2.2	1911	do.
57	122568	Sow.	Bolcom No. 2	112	112	22.0	22.0	2.0	1911	do.
58	122569	Sow.	Bolcom No. 2	110	110	22.0	22.0	2.0	1911	do.
59	122570	Sow.	Bolcom No. 2	122	122	22.2	22.0	2.1	1914	do.
60	122571	Sow.	Bolcom No. 2	27	27	22.0	22.0	2.1	1912	do.
61	122572	Brg.	Bombardier	127	127	22.4	21.0	2.1	1912	Roundout, N. Y.
62	170425	Drg.	Bombardier	24	24	72.2	22.1	2.0	1919	Niagara Falls, N. Y.
63	122573	Sow.	Bonita	10	10	24.2	12.0	2.0	1919	Shelton, Wash.
64	122574	Sow.	Booth No. 1	20	20	44.2	12.0	2.7	1917	Seattle, Wash.
65	122575	Sow.	Booth No. 2	17	17	44.2	14.1	2.6	1912	Port Hadlock, Wash.
66	122576	Sow.	Booth No. 3	15	15	44.0	14.0	2.2	1922	Hadlock, Wash.
67	122577	Brg.	Boston	124	124	22.1	22.1	7.4	1922	Brooklyn, N. Y.
68	170222	Sow.	Boulder	222	217	117.0	22.0	6.2	1922	Portland, Ore.
69	122578	Brg.	Bowls	224	224	121.2	24.0	6.2	1922	Kingston, N. Y.

* Formerly barge Hurricane.
 * Formerly barge John H. Feunary.
 * Formerly barge William S. McAllister.
 * Formerly barge Francis Scully.
 * Formerly barge Ida Woods.
 * Formerly barge Red Feather.
 * Formerly barge Frank P. Scully.
 * Formerly barge James A. McAllister.

* Formerly barge Mary H. McAllister.
 * Formerly barge John E. Scully.
 * Formerly barge James H. Scully.
 * Formerly barge Brian Feunary.
 * Formerly barge A. E. Mitchell.
 * Formerly barge Electra.
 * Formerly barge Jack T. Scully.
 * Formerly barge Helen Woods.

Unrigged Vessels

623

Line No.	Service	Crew	Name of owner	Home port	Address of owner
1	Frt.	1	James McWilliams Blue Line (N. J.)	New York, N. Y.	1 Broadway.
2	Frt.	1	do.	do.	do.
3	Frt.	1	do.	do.	do.
4	Frt.	1	do.	do.	do.
5	Frt.	1	do.	do.	do.
6	Frt.	1	do.	do.	do.
7	Frt.	1	do.	do.	do.
8	Frt.	1	do.	do.	do.
9	Frt.	1	do.	do.	do.
10	Frt.	1	do.	do.	do.
11	Frt.	1	do.	do.	do.
12	Frt.	1	do.	do.	do.
13	Frt.	1	do.	do.	do.
14	Frt.	1	do.	do.	do.
15	Frt.	1	do.	do.	do.
16	Frt.	1	do.	do.	do.
17	Drg.	25	E. O. Huffman Construction Co. (Ohio)	Brunswick, Ga.	Cleveland, Ohio.
18	Frt.	1	James McWilliams Blue Line (N. J.)	New York, N. Y.	1 Broadway.
19	Frt.	1	do.	do.	do.
20	Frt.	1	do.	do.	do.
21	Frt.	1	do.	do.	do.
22	Frt.	1	do.	do.	do.
23	Frt.	1	do.	do.	do.
24	Frt.	1	O'Brien Brothers (N. Y.)	do.	223 Broadway.
25	Frt.	0	James McWilliams Blue Line (N. J.)	do.	1 Broadway.
26	Frt.	1	do.	do.	do.
27	Frt.	1	do.	do.	do.
28	Frt.	1	do.	do.	do.
29	Frt.	2	do.	do.	do.
30	Frt.	1	do.	do.	do.
31	Frt.	1	do.	do.	do.
32	Frt.	1	do.	do.	do.
33	Frt.	1	do.	do.	do.
34	Frt.	1	do.	do.	do.
35	Frt.	2	do.	do.	do.
36	Frt.	1	New York Trap Rock Corporation (N. Y.)	do.	209 Park Avenue
37	Frt.	1	James McWilliams Blue Line (N. J.)	do.	1 Broadway.
38	Frt.	1	do.	do.	do.
39	Frt.	1	do.	do.	do.
40	Frt.	1	do.	do.	do.
41	Frt.	1	O'Brien Brothers (N. Y.)	do.	223 Broadway.
42	Fer.	1	W. N. Holman	Chattanooga, Tenn.	Birchwood, Tenn.
43	Frt.	1	Anthony O'Boyle	New York, N. Y.	11 Meigs Street.
44	Frt.	1	M. Sullivan Dredging Co. (Mich.)	Detroit, Mich.	Bank Building.
45	Frt.	4	N. DeMars & Co.	Duluth, Minn.	Barfield, Wis.
46	Frt.	1	John J. Lynch	New York, N. Y.	Fifty-fourth Street and North River.
47	Frt.	1	Alfonso Towboat & Barge Co. (Fla.)	Pensacola, Fla.	512 Parker Street.
48	Frt.	1	Anthony O'Boyle	New York, N. Y.	15 Meigs Street.
49	Frt.	0	Belcom Canal Lumber Co. (Wash.)	Seattle, Wash.	Twelfth Avenue West and Nicholson Street.
50	Fab.	0	Emil Carl	do.	Palmer Avenue and Willow Street.
51	Frt.	0	Foss Co. (Wash.)	do.	Sixth Avenue West, and Nicholson Street.
52	Fab.	0	Emil Carl	do.	Palmer Avenue and Willow Street.
53	Frt.	0	Johnson Tug & Barge Co. (Wash.)	Fort Angeles, Wash.	225 North Laurel Street.
54	Frt.	0	Belcom Canal Lumber Co. (Wash.)	Seattle, Wash.	Twelfth Avenue West and Nicholson Street.
55	Frt.	0	do.	do.	do.
56	Frt.	0	do.	do.	do.
57	Frt.	0	do.	do.	do.
58	Frt.	0	do.	do.	do.
59	Frt.	0	do.	do.	do.
60	Frt.	0	do.	do.	do.
61	Frt.	1	Mallory Steamship Co. (Me.)	New York, N. Y.	Pier 24, North River.
62	Drg.	1	Dunbar & Sullivan Dredging Co. (N. Y.)	Buffalo, N. Y.	Erie County Bank Building.
63	Frt.	0	Frank Oberster	Tacoma, Wash.	Spokane, Wash.
64	Frt.	0	Booth Fisheries Co. (Del.)	Seattle, Wash.	Pier 113, Foot Wall Street.
65	Fab.	0	do.	do.	do.
66	Frt.	0	do.	do.	do.
67	Frt.	1	Clyde Steamship Co. (Me.)	New York, N. Y.	Pier 24, North River.
68	Drg.	0	Portland Gravel Co. (Oreg.)	Portland, Oreg.	225 East Salmon Street.
69	Frt.	1	Southern Pacific Co. (Ky.)	New York, N. Y.	Pier 24, North River.

* Formerly barge Thomas Horn, Jr.
 * Formerly barge David L. Morrison.
 * Formerly barge L. T. Line No. 1A.
 * Formerly barge Turilla.
 * Formerly barge Rose M. Feeney.
 * Formerly barge Mary Horn.
 * Formerly scow B. M. I. No. 1.

* Formerly scow B. M. I. No. 2.
 * Formerly scow B. M. I. No. 3.
 * Formerly scow B. M. I. No. 4.
 * Formerly scow B. M. I. No. 5.
 * Formerly scow B. M. I. No. 6.
 * Formerly scow B. M. I. No. 7.
 * Formerly scow B. M. I. No. 8.
 * Formerly scow B. M. I. No. 9.

Line No.	Official No.	Sig.	Name of vessel	Tonnage		Register dimensions			When built	Where built
				Gross	Net	Length	Breadth	Depth		
				Feet						
1	171178	Brg.	Bow Light	208	208	98.3	30.0	7.0	1906	Unknown
2	168000	Brg.	Bowling Green	266	266	95.7	29.0	13.4	1915	Rondout, N. Y.
3	168881	Brg.	Bradock	181	104	80.0	28.0	8.0	1906	Baltimore, Md.
4	168887	Brg.	Brandon	482	482	98.6	31.0	8.8	1916	Brooklyn, N. Y.
5	162109	Brg.	Brandywine	267	267	108.0	28.9	11.0	1914	Elkton, Md.
6	208100	Brg.	Bramston	126	126	121.7	20.8	7.5	1906	Portland, Oreg.
7	164117	Brg.	Bremen	456	456	105.0	28.8	10.0	1910	Elkton, Md.
8	168880	Brg.	BREWSTER	269	269	100.0	31.2	9.2	1926	East Boston, Mass.
9	162712	Drg.	BRIAN BOWU	248	248	94.6	28.2	8.2	1889	Toledo, Ohio
10	168888	Brg.	Brica	443	423	100.6	31.4	8.2	1912	Brooklyn, N. Y.
11	169788	Brg.	Bridg	29	29	70.0	16.0	3.0	1926	Clarington, Ohio
12	171204	Brg.	Bridge Light	218	218	100.0	30.0	7.8		Unknown
13	171179	Brg.	Bright Light	301	301	112.0	34.0	8.4	1926	Wilmington, Del.
14	168886	Brg.	Bright	6	6	48.0	11.8	1.6	1908	Bright, Tenn.
15	31088	Brg.	Bright Star	217	217	94.0	28.0	10.0	1901	Rondout, N. Y.
16	168181	Brg.	Brighton	449	430	98.5	31.4	8.2	1912	Mariners Harbor, N. Y.
17	171180	Brg.	Bright Light	267	267	108.5	32.0	8.6		Unknown
18	168878	Brg.	Brimstone	228	228	119.6	20.2	11.6	1904	Mariners Harbor, N. Y.
19	168887	Brg.	Brimstone	280	280	108.8	33.4	9.0		Unknown
20	171281	Brg.	Brint's Ferry	8	8	35.5	13.5	1.9	1926	Hope, Ark.
21	168884	Brg.	Bristol	529	501	150.4	32.2	12.3	1907	Noank, Conn.
22	168888	Brg.	Bristol	289	279	108.2	28.5	7.2	1908	Wilmington, Del.
23	168189	Brg.	Broadway	439	439	111.8	30.5	12.5	1915	Rondout, N. Y.
24	171088	Brg.	Broadway Light	301	301	112.0	34.0	8.4	1926	Wilmington, Del.
25	168489	Brg.	Brockville	444	427	98.1	31.4	8.2	1912	Mariners Harbor, N. Y.
26	171270	Brg.	Brookfield No. 1	122	112	78.7	32.1	5.2	1916	Astoria, Oreg.
27	170847	Brg.	Brookfield No. 4	122	122	90.0	30.0	5.9	1921	Astoria, Oreg.
28	168884	Brg.	Brookings	16	16	42.4	11.7	3.0	1924	Peach Orchard, Ark.
29	164006	Brg.	BROOKLYN EASTERN DISTRICT TERMINAL NO. 5	792	792	267.0	38.1	10.4	1910	Camden, N. J.
30	168480	Brg.	BROOKLYN EASTERN DISTRICT TERMINAL NO. 6	826	826	268.8	38.7	9.4	1912	do
31	168041	Brg.	BROOKLYN EASTERN DISTRICT TERMINAL NO. 7	878	878	267.1	38.1	11.0	1912	do
32	164798	Brg.	BROOKLYN EASTERN DISTRICT TERMINAL NO. 14	807	807	261.0	38.8	9.6	1912	do
33	168884	Brg.	BROOKLYN EASTERN DISTRICT TERMINAL NO. 17	1,106	1,106	340.0	38.6	10.7	1922	do
34	168442	Brg.	BROOKLYN EASTERN DISTRICT TERMINAL NO. 18	1,106	1,106	340.0	38.6	10.7	1922	do
35	168548	Brg.	BROOKLYN EASTERN DISTRICT TERMINAL NO. 19	1,106	1,106	340.0	38.6	10.7	1922	do
36	168061	Brg.	BROOKLYN EASTERN DISTRICT TERMINAL NO. 20	1,106	1,106	340.0	38.6	10.7	1926	do
37	168878	Brg.	BROOKLYN EASTERN DISTRICT TERMINAL NO. 21	1,106	1,106	340.0	38.6	10.7	1926	do
38	168704	Brg.	BROOKLYN EASTERN DISTRICT TERMINAL NO. 22	1,155	1,155	340.0	38.2	10.7	1927	do
39	168888	Brg.	Brock	7	7	28.0	11.5	2.5	1912	Clayton, N. Y.
40	171285	Brg.	Brown Ferry	6	6	40.4	9.7	1.8	1930	Highland, Tenn.
41	3488	Sow.	Brother	54	52	64.8	20.1	5.5	1899	San Francisco, Calif.
42	168884	Drg.	Broward II	174	169	110.2	30.1	8.9	1924	Baltimore, Md.
43	168878	Brg.	Brown	16	16	63.8	16.2	2.1	1928	Chamberlain, Tenn.
44	171287	Brg.	Brown Light	301	301	112.0	34.0	8.4	1926	Wilmington, Del.
45	168884	Brg.	Brownstone	228	228	119.6	20.2	11.6		Unknown
46	168888	Sow.	Brown	11	11	48.8	12.6	2.8	1911	Ketchikan, Alaska
47	168814	Brg.	Brunswick	168	168	84.5	30.0	7.8	1906	Rondout, N. Y.
48	168881	Brg.	Brunswick	478	478	261.2	28.8	11.0	1914	Chesapeake City, Md.
49	168886	Brg.	Buckport	228	228	110.4	35.2	9.8	1917	Totterville, N. Y.
50	170149	Sow.	Buckland No. 1	16	16	51.6	11.4	2.8	1926	Nome, Alaska
51	168881	Brg.	BUFFALO	269	269	100.0	31.2	9.2	1925	East Boston, Mass.
52	171018	Brg.	Bug Light	220	220	100.0	31.0	7.8	1912	Brooklyn, N. Y.
53	171181	Brg.	Bulb Light	301	301	112.0	34.0	8.4	1926	Wilmington, Del.
54	167085	Sow.	BULL	66	66	60.0	28.0	5.1	1915	Buffalo, N. Y.
55	31091	Brg.	Bullion	100	100	94.3	30.3	7.2	1900	Perth Amboy, N. J.
56	170014	Brg.	Bump	279	279	110.0	32.0	8.8	1912	Oldersleeve, Conn.
57	167439	Brg.	Buddy	241	239	108.0	22.5	10.5	1918	Athens, N. Y.
58	171019	Brg.	Busy Light	231	231	100.0	31.0	7.9	1912	Brooklyn, N. Y.
59	168882	Drg.	Burlington	251	251	149.2	42.2	6.2	1912	Dubuque, Iowa
60	171182	Brg.	Burning Light	301	301	112.0	34.0	8.4	1926	Wilmington, Del.
61	168488	Brg.	Burnside	480	429	98.1	31.4	6.8	1912	Mariners, N. Y.
62	168886	Brg.	BURNSDALE	15	15	70.0	12.0	2.6	1926	Jeffersonville, Ind.
63	168881	Brg.	Burton Lee	212	212	108.0	32.8	8.0	1917	Brooklyn, N. Y.
64	168882	Sow.	Burwood	45	45	60.5	17.5	4.0	1922	Bellingham, Wash.
65	164886	Brg.	Bussell	10	10	50.8	14.0	1.9	1922	Lenox City, Tenn.

1 Formerly barge Perryville.

2 Formerly st. a. Kitsap.

Unrigged Vessels

325

Line No.	Service	Crew	Name of owner	Home port	Address of owner
1	Fr.	1	O'Brien Brothers (N. Y.)	New York, N. Y.	223 Broadway.
2	Fr.	1	M. & J. Tracy (N. Y.)	do	1 Broadway.
3	Fr.	1	B. & O. R. R. Co. (Md.)	Baltimore, Md.	Baltimore and Charles Streets.
4	Fr.	1	New York Central R. R. Co. (N. Y.)	New York, N. Y.	6 Beaver Street.
5	Fr.	1	Southern Transportation Co. (N. J.)	Philadelphia, Pa.	Commercial Trust Building.
6	Msc.	1	E. H. Wiley	Seattle, Wash.	Olympia, Wash.
7	Fr.	1	Southern Transportation R. R. Co. (N. Y.)	Philadelphia, Pa.	Commercial Trust Building.
8	Fr.	1	New York Central R. R. Co. (N. Y.)	New York, N. Y.	6 Beaver Street.
9	Drg.	8	Dunbar & Sullivan Dredging Co. (N. Y.)	Buffalo, N. Y.	Erie County Bank Building.
10	Fr.	1	New York Central R. R. Co. (N. Y.)	New York, N. Y.	6 Beaver Street.
11	Fr.	1	Sistersville Ferry Co. (W. Va.)	Pittsburgh, Pa.	Sistersville, W. Va.
12	Fr.	1	O'Brien Brothers (N. Y.)	New York, N. Y.	223 Broadway.
13	Fr.	1	do	do	do
14	Fr.	1	Mrs. J. S. Johnson	Chattanooga, Tenn.	Memphis, Tenn.
15	Fr.	0	Red Star Towing & Transportation Co. (W. Va.)	New York, N. Y.	21 West Street.
16	Fr.	1	New York Central R. R. Co. (N. Y.)	do	6 Beaver Street.
17	Fr.	1	O'Brien Brothers (N. Y.)	do	223 Broadway.
18	Fr.	1	General Chemical Co. (N. Y.)	do	40 Rector Street.
19	Fr.	1	New York Trap Rock Corporation (N. Y.)	do	230 Park Avenue.
20	Pas.	1	E. J. Brint	Memphis, Tenn.	Hope, Ark.
21	Fr.	3	Lehigh Coal & Navigation Co. (Pa.)	New York, N. Y.	143 Liberty Street.
22	Fr.	2	Trenton-Philadelphia Steamboat Co.	Wilmington, Del.	7 West Tenth Street.
23	Fr.	1	W. E. Hedger Co. (N. Y.)	New York, N. Y.	21 West Street.
24	Fr.	1	O'Brien Brothers (N. Y.)	do	223 Broadway.
25	Fr.	1	New York Central R. R. Co. (N. Y.)	do	6 Beaver Street.
26	Drg.	0	Brookfield Co. (Oreg.)	Astoria, Oreg.	Foot Thirty-second Street.
27	Fr.	0	do	do	do
28	Pas.	1	Henry Quellmaek Lumber & Manufacturing Co. (Mo.)	Memphis, Tenn.	Peach Orchard, Ark.
29	Fr.	1	Havemeyers & Elder Co. (N. Y.)	New York, N. Y.	26 Broadway.
30	Fr.	2	do	do	do
31	Fr.	2	do	do	do
32	Fr.	2	do	do	do
33	Fr.	1	do	do	do
34	Fr.	1	do	do	do
35	Fr.	0	do	do	do
36	Fr.	0	do	do	do
37	Fr.	1	do	do	do
38	Fr.	1	do	do	do
39	Fr.	1	Leslie Conant	Cape Vincent, N. Y.	Grindstone Island, N. Y.
40	Fr.	1	Minnie Draper	Nashville, Tenn.	Chattanooga, Tenn.
41	Fr.	4	Van Camp Sea Food Co. (Calif.)	Los Angeles, Calif.	East San Pedro, Calif.
42	Drg.	14	R. C. Eastman Construction Co. (Ohio)	Cleveland, Ohio	Territorial Tower.
43	Fr.	2	T. L. Brown	Chattanooga, Tenn.	Kingsport, Tenn.
44	Fr.	1	O'Brien Brothers (N. Y.)	New York, N. Y.	223 Broadway.
45	Fr.	1	New York Trap Rock Corporation (N. Y.)	do	230 Park Avenue.
46	Fr.	0	Booth Fisheries Co. (Del.)	Seattle, Wash.	725 11th, East Wall Street.
47	Fr.	1	Mallory Steamship Co. (Me.)	New York, N. Y.	Foot 24, North River.
48	Fr.	1	Southern Transportation Co. (N. J.)	Philadelphia, Pa.	Commercial Trust Building.
49	Fr.	1	New York & Cuba Mail Steamship Co. (Me.)	New York, N. Y.	Foot Wall Street.
50	Fr.	0	Louisa Commercial Co. (Alaska)	Nome, Alaska	do
51	Fr.	1	New York Central R. R. Co. (N. Y.)	New York, N. Y.	6 Beaver Street.
52	Fr.	1	O'Brien Brothers (N. Y.)	New York, N. Y.	223 Broadway.
53	Fr.	1	do	do	do
54	Wld.	1	Buffalo Marine Construction Corporation (N. Y.)	Buffalo, N. Y.	Foot Michigan Avenue.
55	Fr.	1	Wright & Cobb Lighterage Co. (N. Y.)	New York, N. Y.	17 Battery Place.
56	Fr.	1	Gildersleeve Ship Building Co. (Conn.)	do	Guildersleeve, Conn.
57	Fr.	1	Edward C. Boles	do	231 West One hundred and sixth Street.
58	Fr.	1	O'Brien Brothers (N. Y.)	do	223 Broadway.
59	Drg.	11	National Dredging Co. (Del.)	do	do
60	Fr.	1	O'Brien Brothers (N. Y.)	do	do
61	Fr.	1	New York Central R. R. Co. (N. Y.)	do	6 Beaver Street.
62	Fr.	3	Burnside Land Co. (Ky.)	Louisville, Ky.	Burnside, Ky.
63	Fr.	1	Simmons Lee Corporation (N. Y.)	New York, N. Y.	44 Whitehall Street.
64	Fr.	0	Frank Lloyd	Ketchikan, Alaska	do
65	Pas.	1	Oss Bussell	Chattanooga, Tenn.	Louisville, Tenn.

* Formerly barge Christina.

* Formerly barge John G.

Unrigged Vessels

Line No.	Official No.	Rig	Name of vessel	Tonnage		Register dimensions			When built	Where built
				Gross	Net	Length	Breadth	Depth		
				Feet						
1	170048	Brg.	Buster	230	220	90.0	25.8	7.7	1920	Astoria, Oreg.
2	162280	Brg.	Buster K	29	20	55.9	14.0	3.0	1921	Tennessee, Tenn.
3	162284	Brg.	Buster	228	228	78.6	28.0	7.2	1916	Brooklyn, N. Y.
4	164024	Brg.	Byron	424	405	100.8	31.4	8.0	1910	Port Richmond, N. Y.
5	164126	Sow.		198	198	101.2	31.7	7.2	1910	Baltimore, Md.
6	166920	Brg.	O. C.	555	555	120.9	30.4	11.5	1906	Unknown.
7	166970	Brg.	O. C.	515	515	122.4	28.1	10.4	1906	do.
8	166971	Brg.	O. C.	648	648	122.4	30.4	12.2	1906	do.
9	166972	Brg.	O. C.	564	564	122.2	40.2	12.7	1906	do.
10	84426	Sow.	O. C.	6	6	37.0	11.7	2.1	1902	Whitcomb, Wash.
11	166906	Brg.	O. C. T.	40	40	51.0	22.2	4.0	1904	Algonac, Mich.
12	164126	Sow.	O. C. P. No. 7	26	26	51.0	15.9	4.1	1912	Bellingham, Wash.
13	164121	Sow.	O. C. P. No. 8	26	26	51.0	15.9	4.1	1912	do.
14	164127	Sow.	O. C. P. No. 9	26	26	51.0	15.9	4.1	1912	do.
15	164206	Sow.	O. C. P. No. 10	262	262	81.1	28.9	7.2	1912	do.
16	164205	Sow.	O. C. P. No. 11	26	26	51.0	15.9	4.1	1914	do.
17	164206	Sow.	O. C. P. No. 12	26	26	51.0	15.9	4.1	1914	do.
18	164210	Sow.	O. C. P. No. 13	26	26	51.0	15.9	4.1	1914	do.
19	164211	Sow.	O. C. P. No. 14	26	26	51.0	15.9	4.1	1914	do.
20	164426	Sow.	O. C. P. No. 15	26	26	51.0	15.8	4.1	1917	Beach, Wash.
21	166920	Sow.	O. C. P. No. 17	26	26	51.5	15.8	4.1	1917	do.
22	166942	Sow.	O. C. Co. No. 1	29	29	48.8	17.9	4.0	1915	Seattle, Wash.
23	166943	Sow.	O. C. Co. No. 2	29	29	48.8	17.9	4.0	1915	do.
24	166944	Sow.	O. C. Co. No. 3	29	29	48.8	17.9	4.0	1915	do.
25	166971	Sow.	O. R. McC. L. Co. B	225	225	100.0	30.0	7.2	1920	Hadlock, Wash.
26	166926	Sow.	O. R. McC. L. Co. C	149	149	70.0	22.0	7.7	1922	do.
27	166927	Sow.	O. R. McC. L. Co. D	149	149	70.0	22.0	7.7	1922	do.
28	167126	Sow.	O. R. P. Co. No. 1	44	44	61.5	22.2	2.9	1915	Mukilteo, Wash.
29	170267	Sow.	O. R. P. Co. No. 2	35	35	55.7	17.9	4.0	1919	Seattle, Wash.
30	167920	Sow.	O. F. L. Co. No. 1	42	42	60.9	20.0	4.0	1920	Hoquiam, Wash.
31	171120	Brg.	O. & P. No. 1	190	190	106.4	29.1	6.2	1910	Unknown.
32	166740	Brg.	O. C. & B. Inc. No. 2	260	260	95.2	30.0	12.7	1917	South Rondout, N. Y.
33	166727	Brg.	O. C. and B. Inc. No. 4	267	278	98.2	30.0	12.9	1917	Connally, N. Y.
34	166728	Brg.	O. C. and B. Inc. No. 5	267	278	98.2	30.0	12.9	1917	do.
35	167102	Brg.	O. C. & B. Inc. No. 6	268	268	98.2	30.0	12.9	1917	South Rondout, N. Y.
36	167701	Brg.	O. L. & T. Co. No. 20	161	161	92.4	27.8	7.2	1919	Baltimore, Md.
37	167708	Sow.	O. L. & T. Co. No. 44	159	159	92.9	27.8	7.2	1919	do.
38	168124	Sow.	O. L. & T. Co. No. 129	156	156	92.8	27.8	7.1	1920	do.
39	168125	Sow.	O. L. & T. Co. No. 151	159	159	92.8	27.8	7.2	1920	do.
40	168126	Sow.	O. L. & T. Co. No. 151	161	161	92.4	27.8	7.2	1920	do.
41	168118	Sow.	O. L. & T. Co. No. 223	158	158	91.4	27.7	7.4	1913	do.
42	168118	Sow.	O. L. & T. Co. No. 229	158	158	90.2	26.1	7.0	1911	do.
43	168120	Sow.	O. L. & T. Co. No. 321	159	159	91.2	27.7	7.4	1915	do.
44	168127	Sow.	O. L. & T. Co. No. 457	122	122	86.6	28.8	6.5	1920	do.
45	164804	Sow.	O. T. & B. Co. No. 1	67	67	51.0	15.9	4.1	1912	Bellingham, Wash.
46	170523	Brg.	C. A. McGuha	522	522	117.8	30.0	12.4	1920	Kingston, N. Y.
47	170267	Sow.	C. O. Craft	245	245	100.1	32.2	8.0	1920	Seattle, Wash.
48	170572	Brg.	C. D. Beckwith	225	225	112.0	34.1	9.2	1920	Newburgh, N. Y.
49	169926	Oal.	O. F. Burns	117	113	95.6	17.7	8.0	1914	Watervliet, N. Y.
50	169233	Oal.	O. H. McKee, jr.	121	125	95.5	17.4	9.0	1909	Champlain, N. Y.
51	24243	Brg.	O. H. Tibbitts	260	260	100.7	28.5	9.8	1909	Tomkins Cove, N. Y.
52	24298	Brg.	O. J. Gibbs, jr.	208	208	78.2	22.2	6.7	1897	Brooklyn, N. Y.
53	162242	Brg.	O. L. Shepard	450	393	114.5	28.2	12.0	1915	Gildersleeve, Conn.
54	162122	Brg.	O. J. Brown	161	154	95.7	29.9	8.9	1908	Eddyville, N. Y.
55	166711	Brg.	O. J. Cleary	282	282	119.5	32.2	14.1	1917	Brooklyn, N. Y.
56	168222	Brg.	O. J. Curtin	208	208	100.4	30.2	7.8	1906	do.
57	165414	Brg.	O. L. Perkins	157	144	102.7	29.2	7.8	1912	South Portland, Me.
58	166979	Oal.	O. M. Potter	117	113	95.6	17.7	7.8	1913	Schuylerville, N. Y.
59	170451	Brg.	O. N. McNulty	522	522	117.8	30.0	12.4	1920	Kingston, N. Y.
60	168129	Brg.	O. B. Gardiner	524	506	114.5	28.2	14.0	1915	Gildersleeve, Conn.
61	170470	Brg.	O. W. Tisdale	325	325	112.0	34.1	9.2	1920	Newburgh, N. Y.
62	162257	Brg.	O. D. S. Miller	297	297	114.5	28.0	12.8	1912	South Rondout, N. Y.
63	171028	Brg.	Cabin Light	208	208	111.0	32.0	8.7	1927	Port Richmond, N. Y.
64	168944	Brg.	Cable Ferry	15	15	66.7	12.0	2.4	1925	Mount Carmel, Ill.
65	202447	Brg.	Cacooning	721	622	177.0	32.0	14.2	1906	Noank, Conn.
66	168700	Brg.	Cadet Blue	418	418	112.1	28.4	12.4	1909	South Rondout, N. Y.
67	204426	Brg.	Cadota	784	651	190.9	35.1	14.2	1907	Bath, Me.
68	170556	Brg.	Camco	1,200	1,129	150.0	70.0	11.2	1920	Midland, Pa.
69	24222	Brg.	Calodonia	415	222	101.1	30.2	7.9	1899	Brooklyn, N. Y.
70	166757	Sow.	Calpet No. 1	55	55	50.0	28.0	5.1	1912	Seattle, Wash.
71	163981	Brg.	Calumet	230	230	112.1	32.1	10.2	1908	Mariners Harbor, N. Y.
72	24451	Brg.	Calvert	208	208	100.0	28.2	10.9	1926	Elkton, Md.

1 Formerly saw P. M. Co. O.

Unrigged Vessels

627

Line No.	Service	Crew	Name of owner	Home port	Address of owner
1	Frt.	1	Knappton Towboat Co. (Wash.)	Astoria, Oreg.	Foot Fourteenth Street.
2	Pass.	1	Walker Kurr	St. Louis, Mo.	Carthageville, Mo.
3	Frt.	1	B. & O. E. B. Co. (Md.)	Baltimore, Md.	Baltimore and Charles Streets.
4	Frt.	1	New York Central E. B. Co. (N. Y.)	New York, N. Y.	6 Beaver Street.
5	Frt.	1	H. L. Walker	Baltimore, Md.	Marine Bank Building.
6	Msc.	1	Standard Dredging Co. (N. J.)	New York, N. Y.	Jessy City, N. J.
7	Msc.	1	do	do	do
8	Msc.	1	do	do	do
9	Msc.	1	do	do	do
10	Fish.	0	Alaska Pacific Salmon Corporation (Del.)	Ketchikan, Alaska	
11	Fid.	0	Henry B. Moran	Detroit, Mich.	Algonac, Mich.
12	Fish.	0	Carlisle Packing Co. (Wash.)	Port Townsend, Wash.	Bellingham, Wash.
13	Frt.	0	do	do	do
14	Frt.	0	do	do	do
15	Fish.	0	Pacific American Fisheries (Me.)	Bellingham, Wash.	South Bellingham, Wash.
16	Fish.	0	Carlisle Packing Co. (Wash.)	Seattle, Wash.	L. C. Smith Building.
17	Fish.	0	do	do	do
18	Frt.	0	New England Fish Co. (Me.)	Boston, Mass.	44 Boston Fish Pier.
19	Frt.	0	do	do	do
20	Fish.	0	Carlisle Packing Co. (Wash.)	Seattle, Wash.	Bellingham, Wash.
21	Fish.	0	New England Fish Co. (Me.)	Boston, Mass.	44 Boston Fish Pier
22	Fish.	0	Stuart Corporation (Wash.)	Ketchikan, Alaska	
23	Frt.	0	Bellingham Tug & Barge Co.	Seattle, Wash.	1214 Corvallis Avenue.
24	Frt.	0	Anacortes Pile Driving Co. (Wash.)	do	1122 Ninth Street, Anacortes, Wash.
25	Frt.	0	Charles R. McCormick Lumber Co. (Del.)	do	San Francisco, Calif.
26	Frt.	0	do	do	do
27	Frt.	0	do	do	do
28	Frt.	0	Copper River Packing Co. (Wash.)	do	426-9 Ockman Building.
29	Frt.	0	do	Seward, Alaska	Letscha, Alaska
30	Frt.	1	Dunovan-Corkery Logging Co. (Wash.)	Seattle, Wash.	Aberdeen, Wash.
31	Frt.	1	C. & P. Corporation (N. Y.)	New York, N. Y.	Sea Cliff Avenue, Sea Cliff, N. Y.
32	Frt.	1	Myrtle Steamship Co. (Trustees)	Boston, Mass.	280 Stuart Street.
33	Frt.	1	do	do	do
34	Frt.	1	do	do	do
35	Frt.	1	do	do	do
36	Frt.	1	Rapid Coaling-Chesapeake Lighterage Co. (Md.)	Baltimore, Md.	Keyser Building.
37	Frt.	1	do	do	do
38	Frt.	1	do	do	do
39	Frt.	1	do	do	do
40	Frt.	1	Merritt Chapman & Scott (Del.)	do	Fidelity Building.
41	Frt.	1	Rapid Coaling-Chesapeake Lighterage Co. (Md.)	do	Keyser Building.
42	Frt.	1	do	do	do
43	Frt.	1	do	do	do
44	Frt.	1	do	do	do
45	Fish.	0	Libby, McNeill & Libby (Me.)	Seattle, Wash.	68 Hamlin Street.
46	Frt.	1	W. E. Hedger Co. (N. Y.)	New York, N. Y.	21 West Street.
47	Frt.	0	Enterprise Co. (Wash.)	Seattle, Wash.	Pier 40.
48	Frt.	1	Hudson River Shipyards Corporation, (N. Y.)	New York, N. Y.	230 Park Avenue.
49	Frt.	1	Edward G. Murray Lighterage & Transportation Co. (N. Y.)	Albany, N. Y.	Waterford, N. Y.
50	Frt.	1	Edmond Lalontaine	do	21 Poplar Street, Hudson Falls, N. Y.
51	Frt.	1	Lewis Coal & Oil Co. (N. Y.)	New York, N. Y.	70 Shore Road, Port Washington, N. Y.
52	Frt.	2	Southern Pacific Co. (Ky.)	do	Pier 40, North River, N. Y.
53	Frt.	1	James McWilliams Blue Line (N. J.)	do	1 Broadway.
54	Frt.	1	Edward G. Murray Lighterage & Transportation Co. (N. Y.)	Albany, N. Y.	Waterford, N. Y.
55	Frt.	1	Cherry Bros. (N. Y.)	New York, N. Y.	125 Broad Street.
56	Frt.	1	Daniel H. Mowell	do	1 Broadway.
57	Frt.	2	Rewley Bros.	Philadelphia, Pa.	Leipsa, Del.
58	Frt.	1	Edward G. Murray Lighterage & Transportation Co. (N. Y.)	Albany, N. Y.	Waterford, N. Y.
59	Frt.	1	W. E. Hedger Co. (N. Y.)	New York, N. Y.	21 West Street.
60	Frt.	1	James McWilliams Blue Line (N. J.)	do	do
61	Frt.	1	New York Trap Rock Corporation (N. Y.)	do	230 Park Avenue.
62	Frt.	1	Masick & Masick (N. J.)	do	1 Broadway.
63	Frt.	1	O'Brien Brothers (N. Y.)	do	233 Broadway.
64	Pass.	1	Henry Bealman	St. Louis, Mo.	R. B. & Mt. Carmel, Ill.
65	Frt.	2	Reading Co. (Pa.)	Philadelphia, Pa.	Reading Terminal.
66	Frt.	1	James McWilliams Blue Line (N. J.)	New York, N. Y.	1 Broadway.
67	Frt.	3	Robert B. Wathan	Baltimore, Md.	Foot Annapolis Street.
68	Dredg.	20	R. A. Ferry	New York, N. Y.	Westway Building.
69	Frt.	1	Standard Dredging Co. (N. J.)	do	233 Broadway.
70	Frt.	0	Washington Tug & Barge Co. (Wash.)	Seattle, Wash.	Pier 40.
71	Frt.	3	General Chemical Co. (N. Y.)	New York, N. Y.	40 Rector Street.
72	Frt.	2	Eastern Transportation Co. (Del.)	Wilmington, Del.	Ford Building.

* Formerly scow P. M. Co. D.

Unrigged Vessels

Line No.	Official No.	Rig	Name of vessel	Tonnage		Register dimensions			When built	Where built
				Gross	Net	Length	Breadth	Depth		
				Feet						
1	163448	Brg.	Calvin	415	415	122.0	22.8	11.0	1908	Elkton, Md.
2	164070	Brg.	Calvin T. Davison	440	440	124.2	22.6	11.1	1910	Milford, Del.
3	165170	Brg.	Cambris	450	435	101.2	31.4	8.5	1912	Brooklyn, N. Y.
4	24251	Brg.	Camden	117	101	75.8	24.0	7.3	1900	do.
5	166176	Scw.	Campbell Mill Co. No. 1	65	65	55.8	24.0	5.8	1921	Kirkland, Wash.
6	171020	Brg.	Candle Light	202	202	112.0	33.0	8.4	1911	Brooklyn, N. Y.
7	24240	Brg.	Canton	415	392	101.1	30.2	7.6	1900	do.
8	166736	Brg.	Canton	313	313	80.8	28.0	7.3	1917	do.
9	166626	Scw.	Cap	13	13	39.8	12.0	3.4	1917	Seattle, Wash.
10	170029	Brg.	Capertons Ferry	7	7	54.0	11.1	1.4	1908	Stevenson, Ala.
11	163216	Brg.	Capitol	414	414	100.2	43.0	10.0	1907	Brooklyn, N. Y.
12	223109	Brg.	Captain Barker (concrete)	202	202	94.1	25.0	11.9	1919	Vancouver, Wash.
13	167754	Brg.	Captain Bishop	535	535	117.5	31.0	14.1	1919	Kingston, N. Y.
14	165006	Brg.	Captain Jarvis	453	453	98.8	31.0	8.3	1912	Port Richmond, N. Y.
15	170455	Brg.	CAPTAIN LOW	190	190	84.0	33.0	7.2	1929	Seaford, Del.
16	34269	Brg.	Capt. Tom	154	154	80.2	30.3	7.8	1893	Brooklyn, N. Y.
17	167262	Brg.	Capt. M. Chapman	254	247	106.0	22.5	11.1	1919	Cohoes, N. Y.
18	165341	Brg.	Capt. M. Quinn	462	462	110.0	30.3	13.5	1913	Brooklyn, N. Y.
19	170667	Brg.	Capt. R. O. Bishop	297	297	111.3	32.7	8.5	1916	Kingston, N. Y.
20	166002	Brg.	Capt. R. S. Clark	247	247	103.8	22.9	10.7	1917	Watervliet, N. Y.
21	34247	Brg.	Carbonate	94	94	116.0	28.0	8.8	1896	Buffalo, N. Y.
22	171821	Brg.	Carbon Light	220	220	100.0	31.0	7.8	1914	Brooklyn, N. Y.
23	24441	Brg.	Cardigan	319	319	105.2	26.3	11.3	1901	Sleightsburg, N. Y.
24	180479	Brg.	Carl	289	262	127.5	27.1	13.5	1890	New London, Conn.
25	164674	Brg.	Carlton	476	457	102.2	31.5	7.6	1911	Mariners Harbor, N. Y.
26	162896	Brg.	Carman	424	403	99.3	30.4	7.8	1908	Brooklyn, N. Y.
27	169444	Brg.	Carmalia	16	16	45.7	14.0	4.0	1926	San Francisco, Calif.
28	165909	Scw.	Carnation	119	119	90.0	26.0	6.0	1914	Seattle, Wash.
29	165912	Onl.	Carolina	100	94	93.5	17.3	7.5	1912	Elizabeth City, N. C.
30	127676	Brg.	Caroline	511	434	163.1	38.0	11.6	1903	Port Blakely, Wash.
31	168942	Brg.	Carolyn	531	531	114.7	31.4	13.9	1924	Kingston, N. Y.
32	168192	Brg.	Carroll K. West	385	385	104.4	29.2	11.7	1921	Brooklyn, N. Y.
33	170086	Brg.	CARTAGENA	696	696	151.5	39.5	12.1	1914	Bayonne, N. J.
34	165110	Brg.	Carter	458	436	101.2	31.4	8.3	1912	Brooklyn, N. Y.
35	162069	Brg.	Catawba	150	150	82.0	28.6	7.4	1906	Port Richmond, N. Y.
36	165207	Brg.	Catawba	473	473	201.3	22.8	11.0	1913	Elkton, Md.
37	166680	Brg.	Caterina	15	15	40.2	12.6	4.0	1926	San Francisco, Calif.
38	167582	Scw.	Catfish	52	52	61.5	17.7	5.9	1919	Bellingham, Wash.
39	166144	Brg.	Catherine Kelly	425	425	114.4	29.0	12.5	1915	Kingston, N. Y.
40	167027	Onl.	Catherine	108	101	96.9	17.5	7.6	1917	Cohoes, N. Y.
41	168232	Brg.	Catherine	246	246	106.0	23.0	10.5	1921	Whitehall, N. Y.
42	171145	Brg.	Catherine	232	252	125.0	32.0	7.4	1924	Portland, Oreg.
43	165555	Brg.	Catherine Hughes	590	590	121.1	33.4	14.5	1913	Kingston, N. Y.
44	163914	Brg.	Catherine Murray	144	144	84.0	30.3	6.3	1906	do.
45	24428	Brg.	Catoctin	304	292	80.0	29.0	7.1	1901	Port Richmond, N. Y.
46	218022	Brg.	Catonville	2,236	2,073	274.2	46.2	21.4	1919	Bath, Me.
47	24453	Brg.	Catakill	416	392	96.6	30.0	7.8	1908	Brooklyn, N. Y.
48	169026	Scw.	CAUBEN	261	261	93.0	27.4	11.8	1914	Newport News, Va.
49	169038	Brg.	Cave in Rock	26	26	56.4	18.0	3.0	1926	Cave in Rock, Ill.
50	63994	Brg.	Cayuga	374	374	163.3	23.5	11.0	1923	Elkton, Md.
51	165475	Brg.	Cayuga	450	421	99.5	31.4	8.5	1913	Mariners Harbor, N. Y.
52	166364	Brg.	CAYUGA	351	343	125.0	34.0	8.8	1921	Chester, Pa.
53	24444	Brg.	Cecil	370	370	108.0	28.8	10.9	1900	Elkton, Md.
54	218081	Brg.	Cecilia M. Dunlap	325	798	195.7	32.2	19.5	1876	Whitehaven, England.
55	164891	Brg.	Cedarhill	328	328	114.0	34.5	8.5	1910	Kingston, N. Y.
56	164379	Brg.	Cedar Hill No. 3	373	373	104.7	24.4	9.3	1900	Unknown.
57	162675	Brg.	Celestine McNally	441	441	125.5	23.8	11.1	1900	Elkton, Md.
58	162890	Brg.	Central	424	402	99.0	30.4	7.8	1906	Brooklyn, N. Y.
59	170493	Scw.	CENTRAL DREDGING Co. No. 1	642	642	144.0	42.2	12.0	1928	Toledo, Ohio.
60	170494	Scw.	CENTRAL DREDGING Co. No. 2	643	643	144.0	42.2	12.0	1928	do.
61	171022	Brg.	Central Light	292	292	112.0	33.0	8.4	1904	Port Richmond, N. Y.
62	24432	Brg.	Century	628	544	135.2	45.1	10.9	1901	Brooklyn, N. Y.
63	171023	Brg.	Century Light	292	292	112.0	33.0	8.4	1909	Port Richmond, N. Y.
64	170887	Brg.	Ceres	324	324	112.0	33.2	9.3	1911	Brooklyn, N. Y.
65	216516	Brg.	Chagres	1,161	1,123	205.8	31.0	22.8	1873	Port Glasgow, Scotland.
66	163331	Brg.	Chakman	319	319	105.8	25.2	9.8	1907	Brooklyn, N. Y.
67	168648	Brg.	Chamberlain Ferry	7	7	47.3	11.8	1.6	1926	Newark, Ark.
68	170494	Brg.	CHAMBRON	655	555	110.1	50.1	9.0	1929	Mantawoc, Wis.
69	165728	Brg.	Champlain	473	473	201.3	23.6	11.0	1914	Chesapeake City, Md.
70	168908	Scw.	Champlain	330	330	115.2	34.1	8.9	1914	Brooklyn, N. Y.
71	169005	Scw.	Champlain	23	23	61.0	15.1	2.6	1923	Cohoes, N. Y.
72	168967	Brg.	Chancellor	530	530	116.1	31.0	14.4	1921	Kingston, N. Y.
73	171024	Brg.	Channel Light	290	290	100.0	31.0	7.8	1914	Brooklyn, N. Y.
74	164880	Brg.	Chapin	493	408	100.0	31.3	8.0	1916	Port Richmond, N. Y.

1 Formerly U. S. Qm. ex. a. Captain Barker.
 2 Formerly barge New York Dock Terminal No. 28.
 3 Formerly st. a. Nathan Hale.

4 Formerly dredge Jack McArdle.
 5 Formerly barge W. M. Moran.
 6 Formerly sch. brg. Falmouth.

Unrigged Vessels

629

Line No.	Service	Crew	Name of owner	Home port	Address of owner
1	Frt.	1	James J. McNally	Philadelphia, Pa.	Bullitt Building.
2	Frt.	1	Dayison Chemical Co. (Md.)	Baltimore, Md.	Garnet Building.
3	Frt.	1	New York Central R. R. Co. (N. Y.)	New York, N. Y.	6 Beaver Street.
	Frt.	1	do	do	do
4	Frt.	0	Campbell Mill Co. (Wash.)	Seattle, Wash.	291 Fourth Avenue.
5	Frt.	1	O'Brien Brothers (N. Y.)	New York, N. Y.	222 Broadway.
6	Frt.	1	New York Central R. R. Co. (N. Y.)	do	6 Beaver Street.
7	Frt.	1	B. & O. R. R. Co. (Md.)	Baltimore, Md.	Baltimore and Charles Streets.
8	Fsh.	0	San Juan Fishing & Packing Co. (Wash.)	Seattle, Wash.	Foot Steady Street.
	Fer.	1	J. B. Coffey	Mobile, Ala.	Stevenson, Ala.
9	Wrk.	6	Merritt-Chapman & Scott Corporation (Del.)	New York, N. Y.	17 Battery Place.
10	Frt.	0	Foss Co. (Wash.)	Seattle, Wash.	North Ave. West and Nicholson Street.
11					
12	Frt.	1	William D. Dittmar	New York, N. Y.	1 Broadway.
13	Frt.	1	Simmons-Lee Corporation (N. Y.)	do	44 Whitehall Street.
14	Lgt.	7	Merritt-Chapman & Scott (Del.)	do	17 Battery Place.
15	Frt.	1	T. A. Scott Co. (Conn.)	New London, Conn.	Pequot Avenue.
16	Frt.	1	Frank J. LaFontaine	New York, N. Y.	Tuckahoe, N. Y.
17	Frt.	1	Clary Bros. (N. Y.)	do	116 Broad Street.
18	Frt.	1	Connors Marine Co. (N. Y.)	do	17 Battery Place.
19	Frt.	1	James F. Dwyer	Albany, N. Y.	20 West Strand Street, Kingston, N. Y.
20					
21	Frt.	1	William H. Ellery	Buffalo, N. Y.	
22	Frt.	1	O'Brien Brothers (N. Y.)	New York, N. Y.	223 Broadway.
23	Frt.	1	Keeler Transportation Line (N. Y.)	do	1 Broadway.
24	Frt.	3	Thames Tow Boat Co. (Conn.)	New London, Conn.	224 Bank Street.
25	Frt.	1	New York Central R. R. Co. (N. Y.)	New York, N. Y.	6 Beaver Street.
26					
27	Frt.	1	do	do	do
28	Fsh.	1	Stephen Canepa	San Francisco, Calif.	Monterey, Calif.
29	Frt.	0	E. E. Blackmore	Seattle, Wash.	Mount Vernon, Wash.
30	Frt.	1	Adolph Potsmant	Rouses Point, N. Y.	Champlain, N. Y.
31	Frt.	6	Carl A. Nelson	San Francisco, Calif.	553 Alvarado Street.
32	Frt.	1	James T. O'Donnell	New York, N. Y.	44 Whitehall Street.
33	Frt.	1	Michael Weidner	do	67 Seventy-second Street (B.).
34	Drq.	22	Standard Dredging Co. (N. J.)	do	223 Broadway.
	Frt.	1	New York Central R. R. Co. (N. Y.)	do	6 Beaver Street.
35	Frt.	1	B. & O. R. R. Co. (Md.)	Baltimore, Md.	Baltimore and Charles Streets.
36	Frt.	1	Southern Transportation Co. (N. J.)	Philadelphia, Pa.	Commercial Trust Building.
37	Fsh.	0	Neno D. Maggio	San Francisco, Calif.	Monterey, Calif.
38	Fsh.	1	Alaska Packers Association (Calif.)	Seattle, Wash.	Blaine, Wash.
39	Frt.	1	Marie Ryan	New York, N. Y.	2011 Newkirk Avenue (B.).
40	Frt.	1	Henry Patenode	Rouses Point, N. Y.	Champlain, N. Y.
41	Frt.	1	William J. Egan	Albany, N. Y.	Whitehall, N. Y.
42	Frt.	1	Nickum & Kelly Sand & Gravel Co. (Oreg.)	Portland, Oreg.	115 East Water Street.
43	Frt.	0	Joseph F. O'Boyle	New York, N. Y.	15 Meigs Street.
44	Frt.	1	Manhattan Lighterage (N. Y.)	do	17 Battery Place.
45	Frt.	2	B. & O. R. R. Co. (Md.)	Baltimore, Md.	Baltimore and Charles Streets.
46	Frt.	5	Eastern Transportation Co. (Del.)	Wilmington, Del.	Baltimore, Md.
47	Frt.	1	New York Central R. R. Co. (N. Y.)	New York, N. Y.	6 Beaver Street.
48	Frt.	2	Dunbar & Sullivan Dredging Co. (N. Y.)	Buffalo, N. Y.	Eric County Bank Building.
49	Fsh.	1	Richard McConnell	St. Louis, Mo.	Cave in Rock, Ill.
50	Frt.	1	Southern Transportation Co. (N. J.)	Philadelphia, Pa.	Commercial Trust Building.
51	Frt.	1	New York Central R. R. Co. (N. Y.)	New York, N. Y.	6 Beaver Street.
52	Tnk.	2	Gulf Refining Co. (Tex.)	Port Arthur, Tex.	West Port Arthur, Tex.
53	Frt.	2	Eastern Transportation Co. (Del.)	Wilmington, Del.	Ford Building.
54	Frt.	3	Bowhard Transportation Co. (N. Y.)	New York, N. Y.	17 Battery Place.
55	Frt.	1	Obetham Lighterage Co. (N. Y.)	do	Pier 46, North River.
56	Frt.	1	M. & J. Tracy (N. Y.)	do	1 Broadway.
57	Frt.	1	Eastern Transportation Co. (Del.)	Wilmington, Del.	Ford Building.
58	Frt.	1	New York Central R. R. Co. (N. Y.)	New York, N. Y.	6 Beaver Street.
59	Frt.	1	Central Dredging Co. (Ohio)	Chicago, Ill.	227 North Michigan Avenue.
60	Frt.	1	do	do	do
61	Frt.	1	O'Brien Brothers (N. Y.)	New York, N. Y.	223 Broadway.
62	Wrk.	2	Merritt-Chapman & Scott Corporation (Del.)	do	17 Battery Place.
63	Frt.	1	O'Brien Brothers (N. Y.)	do	223 Broadway.
64	Frt.	1	C. F. Harms Co. (N. Y.)	do	25 Broadway.
65	Tnk.	10	Magnolia Petroleum Co. (Tex.)	Port Arthur, Tex.	Beaumont, Tex.
66	Frt.	1	Merritt-Chapman & Scott Corporation (Del.)	New York, N. Y.	17 Battery Place.
67	Fsh.	1	Newton Alwais	Memphis, Tenn.	Newark, Ark.
68	Lgt.	9	Manitowoc Ship Building (Wis.)	Milwaukee, Wis.	Manitowoc, Wis.
69	Frt.	1	Southern Transportation Co. (N. J.)	Philadelphia, Pa.	Commercial Trust Building.
70	Frt.	1	Clary Bros. (N. Y.)	New York, N. Y.	116 Broad Street.
71	Fer.	2	Flores D. Cunningham	Burlington, Vt.	Fort Ticonderoga, N. Y.
72	Frt.	0	Thomas J. Howard	New York, N. Y.	1 Broadway.
73	Frt.	1	O'Brien Brothers (N. Y.)	do	223 Broadway.
74	Frt.	1	New York Central R. R. Co. (N. Y.)	do	6 Beaver Street.

* Formerly base (s) Wm. J. Molivak.
 (s) Marie Hopper.
 (s) Formerly Norwegian bark Parkhook.

* Formerly (s) British st. s. Len.
 (s) Chilean st. s. Len.

Unrigged Vessels

Line No.	Official No.	Rtg	Name of vessel	Tonnage		Register dimensions			When built	Where built
				Gross	Net	Length	Breadth	Depth		
				Feet						
1	162379	Brg.	Charles	398	378	121.0	27.5	12.0	1908	Gilderleeve, Conn.
2	164578	Sow.	Charles D.	314	314	111.2	24.5	8.2	1911	Everett, Wash.
3	55592	Brg.	Charles E.	385	385	102.2	23.8	11.0	1887	Elkton, Md.
4	165018	Brg.	Charles O.	389	389	110.5	28.8	12.1	1911	Brooklyn, N. Y.
5	211699	Brg.	Charles Brown	72	64	78.0	19.5	8.2	1904	Japan
6	168615	Sow.	Chas. Brunner No. 1	6	6	26.0	9.0	2.5	1923	Olympia, Wash.
7	168616	Sow.	Chas. Brunner No. 2	6	6	26.0	9.0	2.5	1923	do.
8	168608	Brg.	Charles A. Presburn	307	307	111.8	33.0	9.2	1906	Brooklyn, N. Y.
9	24304	Brg.	Charles A. McCaffrey	357	357	113.8	26.1	11.6	1898	S. Rondout, N. Y.
10	165495	Cnl.	Charles A. Riley	102	100	98.0	17.5	7.8	1913	Whitehall, N. Y.
11	125001	Brg.	Charles B. Kenney	1,074	981	170.3	37.2	22.8	1878	Bath, Me.
12	168883	Brg.	Charles E. Howa	257	257	115.1	23.8	10.1	1923	New York, N. Y.
13	162705	Brg.	Charles E. McNally	459	459	190.9	23.8	10.9	1905	Elkton, Md.
14	210265	Brg.	Charles F. Prichard	861	753	190.0	35.3	16.1	1904	Bath, Me.
15	167101	Brg.	Chas. F. Randolph	497	497	116.3	31.0	12.6	1917	Rondout, N. Y.
16	170626	Brg.	Charles H. Baxter	523	523	117.8	30.0	12.4	1930	Kingston, N. Y.
17	170461	Brg.	Chas. H. Galla	325	325	112.0	34.1	9.2	1924	do.
18	126928	Brg.	Charles M. Kelly	51	27	74.2	19.3	5.8	1892	Seyern River, Va.
19	170043	Brg.	Charles T. Kavanagh	320	320	112.0	34.1	9.2	1926	Newburgh, N. Y.
20	163315	Brg.	Charleston	145	145	82.0	30.4	6.6	1906	Kingston, N. Y.
21	165813	Brg.	Charleston	478	478	201.3	23.8	11.0	1914	Elkton, Md.
22	170620	Brg.	Charleston	498	498	100.0	32.0	8.3	1930	Mariners Harbor, N.Y.
23	34332	Brg.	Charlotte	410	389	101.1	30.0	7.6	1899	Brooklyn, N. Y.
24	162390	Brg.	Charlotte	431	431	191.6	28.8	11.0	1906	Elkton, Md.
25	168404	Brg.	Charlotte	9	9	60.0	11.9	2.0	1923	Knorrville, Tenn.
26	168996	Sow.	Charlotte	267	267	100.4	40.0	8.0	1923	Everett, Wash.
27	169490	Sow.	Charmed Water	28	28	34.4	12.1	3.3	1914	Seattle, Wash.
28	167329	Sow.	Chart	52	52	61.5	17.7	5.9	1919	Bellingham, Wash.
29	162447	Brg.	CHARTERS	278	278	90.2	25.2	9.2	1896	Elizabeth, N. J.
30	166196	Sow.	Chatham	38	38	61.2	17.8	4.3	1915	Seattle, Wash.
31	170431	Brg.	CHATHAM	284	284	100.0	34.0	9.0	1929	Wilmington, Del.
32	167805	Sow.	Chatham No. 2	37	37	60.0	18.0	4.1	1920	Seattle, Wash.
33	163211	Brg.	Channey	400	436	101.5	31.4	8.4	1913	Brooklyn, N. Y.
34	170446	Brg.	CHILANA	284	284	100.0	34.0	9.0	1929	Wilmington, Del.
35	166116	Brg.	Cherokee	473	473	201.3	23.8	10.8	1913	Elkton, Md.
36	169098	Brg.	Cherrytone	333	333	112.3	34.0	9.5	1913	Unknown
37	165508	Sow.	Chesley No. 1	193	193	90.0	26.2	7.0	1913	Seattle, Wash.
38	162118	Sow.	Chesley No. 2	206	206	100.0	26.7	7.6	1908	Port Blakely, Wash.
39	164124	Sow.	Chesley No. 3	188	188	92.5	30.2	8.0	1910	Seattle, Wash.
40	163577	Sow.	Chesley No. 4	276	276	100.0	32.4	10.0	1908	Hoquiam, Wash.
41	165184	Sow.	Chesley No. 8	143	143	80.0	30.0	7.2	1913	Seattle, Wash.
42	164445	Sow.	Chesley No. 10	272	272	100.0	32.1	10.0	1911	do.
43	164606	Sow.	Chesley No. 12	195	195	90.0	32.0	8.0	1911	do.
44	162715	Sow.	Chesley No. 15	62	62	60.7	25.5	5.0	1906	do.
45	165552	Sow.	Chesley No. 17	102	102	70.0	28.0	6.2	1913	do.
46	165107	Sow.	Chesley No. 18	300	300	81.0	31.7	6.0	1912	Port Blakely, Wash.
47	164514	Brg.	Chesler	460	460	195.2	23.8	10.8	1911	Elkton, Md.
48	24375	Sow.	Chicago	314	371	90.0	28.0	7.9	1907	Baltimore, Md.
49	166618	Brg.	Chicago	462	462	90.6	31.0	8.8	1917	Brooklyn, N. Y.
50	24387	Brg.	Chief	170	150	90.9	32.2	7.8	1897	Newark, Conn.
51	166843	Sow.	Chief	50	50	70.0	22.0	4.0	1917	South Bend, Wash.
52	164437	Sow.	Chief No. 2	128	128	108.4	24.2	5.6	1907	Oshkosh, Wis.
53	219704	Brg.	Chief	14	14	37.4	12.2	2.0	1920	Bellingham, Wash.
54	163389	Sow.	Chief	26	26	42.0	20.3	4.5	1907	Nome, Alaska
55	24405	Sow.	Chief	194	194	80.0	28.0	6.0	1901	New Whatcom, Wash.
56	162198	Sow.	Chisoon	316	316	121.8	23.2	8.2	1904	Duluth, Minn.
57	169097	Brg.	Chisook	766	746	308.6	33.0	12.6	1917	Elkton, Md.
58	174696	Sow.	Chisook No. 1	64	64	50.0	18.0	4.0	1913	Seattle, Wash.
59	34323	Brg.	Chisook No. 2	28	28	72.0	18.0	5.6	1899	Ballard, Wash.
60	36926	Brg.	Chisook	375	375	162.9	23.3	11.0	1908	Elkton, Md.
61	169943	Sow.	Chisook	28	28	68.7	15.0	4.1	1917	Seattle, Wash.
62	162165	Brg.	Christiana	363	363	156.4	22.5	11.0	1908	Elkton, Md.
63	171206	Drg.	CHRISTOPHER	177	177	90.0	32.0	6.5	1931	Mentor Harbor, Ohio
64	168996	Sow.	Club	73	73	67.4	19.8	6.4	1924	Bellingham, Wash.
65	165976	Brg.	Club	8	8	45.0	12.0	1.9	1913	Kingston, Tenn.
66	166185	Sow.	Club	12	12	23.4	14.5	8.0	1921	Clinton, Wash.
67	169674	Brg.	Cliff	19	19	45.0	14.0	4.8	1926	San Francisco, Calif.
68	24274	Brg.	Cliff	323	311	93.8	22.1	6.9	1896	Baltimore, Md.
69	168330	Brg.	Cliff	444	444	119.7	40.0	10.6	1919	Jersey City, N. J.
70	168511	Brg.	COLUMBIAN	291	291	148.0	35.1	6.5	1928	Pittsburgh, Pa.
71	168578	Brg.	CROSS SHAVEN No. 1	891	891	182.0	36.0	9.7	1928	Chesler, Pa.
72	169728	Brg.	CROSS SHAVEN No. 2	846	846	198.8	35.9	14.8	1927	Quincy, Mass.
73	169850	Brg.	CROSS SHAVEN No. 3	494	494	150.0	33.0	8.9	1927	do.

1 Formerly barge Thomas J. Glover.
 2 Formerly Japanese schooner Tokai Maru.
 3 Formerly barge Two Friends.

4 Formerly barge Annie E. Embrey.
 5 Formerly scow Blakely No. 2.
 6 Formerly scow H. & S. No. 3.

Unrigged Vessels

611

Line No.	Service	Crew	Name of owner	Home port	Address of owner
1	Frt.	1	M. & J. Tracy (N. Y.)	New York, N. Y.	1 Broadway.
2	Frt.	0	Canyon Lumber Co. (Wash.)	Seattle, Wash.	Everett, Wash.
3	Frt.	1	Diamond P. Transportation Co. (Del.)	Philadelphia, Pa.	151 South Front Street.
4	Frt.	1	M. & J. Tracy (N. Y.)	New York, N. Y.	1 Broadway.
5	Mso.	4	Ralph L. Tubbs	Los Angeles, Calif.	Long Beach, Calif.
6	Oys.	0	Chas. Brenner	Tacoma, Wash.	Olympia, Wash.
7	Oys.	0	do	do	do
8	Frt.	1	New York Trap Rock Corporation (N. Y.)	New York, N. Y.	220 Park Avenue.
9	Frt.	1	Anthony O'Boyle	do	11 Macro Street.
10	Frt.	1	Adolph Potseant	Brouss Point, N. Y.	Champlain, N. Y.
11	Frt.	4	Rolph Navigation & Coal Co. (Calif.)	San Francisco, Calif.	68 California Street.
12	Frt.	1	Cleary Bros. (N. Y.)	New York, N. Y.	116 Broad Street.
13	Frt.	1	Thomas J. McNally	Philadelphia, Pa.	2523 East Thompson Street.
14	Frt.	4	P. F. Martin Barge Corporation (Del.)	do	111 Walnut Street.
15	Frt.	1	Elmer A. Keeler	New York, N. Y.	1 Broadway.
16	Frt.	1	W. E. Hedger Co. (N. Y.)	do	21 West Street.
17	Frt.	1	New York Trap Rock Corporation (N. Y.)	do	220 Park Avenue.
18	Frt.	1	Charles C. Galbraith	do	23 Warren Street.
19	Frt.	1	New York Trap Rock Corporation (N. Y.)	do	220 Park Avenue.
20	Frt.	1	Clyde Steamship Co. (Me.)	do	Pier 24, North River.
21	Frt.	1	Southern Transportation Co. (N. J.)	Philadelphia, Pa.	Commercial Trust Building.
22	Frt.	1	Baltimore & Ohio Railroad Co. (Md.)	Baltimore, Md.	Baltimore and Charles Streets
23	Frt.	1	New York Central R. R. Co. (N. Y.)	New York, N. Y.	6 Beaver Street.
24	Frt.	3	Lottie V. Wathen	Baltimore, Md.	Foot Andre Street.
25	Fer.	1	J. L. Wisecarver	Chattanooga, Tenn.	Louisville, Tenn.
26	Frt.	0	Weyerhaeuser Timber Co. (Wash.)	Tacoma, Wash.	Tacoma Building.
27	Mso.	1	Lewis Smith	Seattle, Wash.	1115 Post Street.
28	Fsh.	0	Alaska Packers Association (Calif.)	do	do
29	Tnk.	2	Gulf Refining Co. (Tex.)	Port Arthur, Tex.	West Port Arthur, Tex.
30	Fsh.	1	New England Fish Co. (Me.)	Boston, Mass.	44 Boston Fish Pier.
31	Frt.	1	New York Central Railroad Co. (N. Y.)	New York, N. Y.	6 Beaver Street.
32	Fsh.	0	New England Fish Co. (Me.)	Boston, Mass.	44 Boston Fish Pier.
33	Frt.	1	New York Central R. R. Co. (N. Y.)	New York, N. Y.	6 Beaver Street.
34	Frt.	1	do	do	do
35	Frt.	1	Southern Transportation Co. (N. J.)	Philadelphia, Pa.	Commercial Trust Building.
36	Frt.	1	New York Trap Rock Corporation (N. Y.)	New York, N. Y.	220 Park Avenue.
37	Frt.	0	Washington Tug & Barge Co. (Wash.)	Seattle, Wash.	Pier 40.
38	Frt.	0	Foss Launch & Tug Co. (Wash.)	Tacoma, Wash.	400 Dock Street.
39	Frt.	0	Delta V. Smyth	Seattle, Wash.	519 Midway Street, Olympia, Wash.
40	Frt.	0	Volney O. F. Young	do	Olympia, Wash.
41	Frt.	0	Foss Co. (Wash.)	do	Sixth Avenue and Nickerson Street
42	Frt.	0	Delta V. Smyth	do	519 Midway Street, Olympia, Wash.
43	Frt.	0	Foss Co. (Wash.)	do	Sixth Avenue and Nickerson Street.
44	Frt.	0	Allen Miller	Ketchikan, Alaska	Ketchikan, Alaska, Box 352.
45	Frt.	0	Capital City Tug Co. (Wash.)	Seattle, Wash.	216 West State Street, Olympia, Wash.
46	Frt.	0	Jennie Olson	Tacoma, Wash.	420 Middle Waterway.
47	Frt.	1	Southern Transportation Co. (N. J.)	Philadelphia, Pa.	Commercial Trust Building.
48	Frt.	2	B. & O. R. E. Co. (Md.)	Baltimore, Md.	Baltimore and Charles Streets.
49	Frt.	1	New York Central R. R. Co. (N. Y.)	New York, N. Y.	6 Beaver Street.
50	Wrk.	2	Merritt Chapman & Scott (Del.)	do	17 Battery Place.
51	Frt.	0	Jolinson & Swanson	Astoria, Oreg.	573 Bond Street.
52	Frt.	1	Bernard J. Gallagher	Milwaukee, Wis.	Marquette, Wis.
53	Fsh.	0	Hoonah Packing Co. (Wash.)	Seattle, Wash.	Care Pacific American Fisheries, foot Harris Street, South, Bellingham, Wash.
54	Frt.	0	Loman Commercial Co. (Alaska)	Nome, Alaska	do
55	Frt.	0	Alaska Packing Association (Calif.)	Port Townsend, Wash.	Edna, Wash.
56	Frt.	13	Ralph W. Jen	Toledo, Ohio	1725 Summit Street.
57	Frt.	1	Southern Transportation Co. (N. J.)	Philadelphia, Pa.	Commercial Trust Building.
58	Frt.	0	Booth Fisheries Co. (Del.)	Seattle, Wash.	Pier 11B, foot of Wall Street.
59	Frt.	0	Admiralty Island Coal Co. (Alaska)	Juneau, Alaska	do
60	Frt.	1	Southern Transportation Co. (N. J.)	Philadelphia, Pa.	Commercial Trust Building.
61	Frt.	0	San Juan Fishing & Packing Co. (Wash.)	Seattle, Wash.	Foot Stacy Street.
62	Frt.	1	Southern Transportation Co. (N. J.)	Philadelphia, Pa.	Commercial Trust Building.
63	Drg.	21	R. C. Huffman Construction Co. (Ohio)	Cleveland, Ohio	Terminal Tower.
64	Fsh.	0	Alaska Packers Association (Alaska)	Ketchikan, Alaska	Loring, Alaska.
65	Fer.	1	W. T. Gallagher	Chattanooga, Tenn.	Knoxton, Tenn.
66	Frt.	0	Willis W. Nearhod	Seattle, Wash.	Chilka, Wash.
67	Fsh.	0	Salvatore A. Ferranti	San Francisco, Calif.	Manhury, Calif.
68	Frt.	2	B. & O. R. E. Co. (Md.)	Baltimore, Md.	Baltimore and Charles Streets.
69	Frt.	2	Merritt Chapman & Scott Corporation (Del.)	New York, N. Y.	17 Battery Place.
70	Tnk.	0	Inland Waterways Co. (Del.)	Louisville, Ky.	121 South Fifth Street.
71	Tnk.	2	Crow Levick Co. (Pa.)	Philadelphia, Pa.	Hivans Building.
72	Tnk.	1	Cities Service Refining Co. (Mass.)	Boston, Mass.	220 Tremont Street.
73	Tnk.	0	do	do	do

* Formerly scow Independent Asphalt No. 4.
 * Formerly scow Rosario.
 * Formerly scow Elshaco.

** Formerly barge E. A. Sander.
 ** Formerly barge Shagan Hill.
 ** Formerly barge E. J. R. & T. Co. No. 2.

Unrigged Vessels

Line No.	Official No.	Rtg.	Name of vessel	Tonnage		Register dimensions			When built	Where built
				Gross	Net	Length	Breadth	Depth		
				Feet						
1	170618	Brg.	Ocean SERVICE NO. 4	310	310	202.1	40.1	11.2	1920	Quincy, Mass.
2	103612	Brg.	Ocean	340	340	110.0	25.5	9.7	1908	Brooklyn, N. Y.
3	126614	Brg.	City of Marquette	171	171	114.2	24.3	9.1	1900	Manitowoc, Wis.
4	170716	Brg.	City of Wynne	8	8	43.8	11.7	2.0	1900	Wynne, Ark.
5	169612	Brg.	Civilian	340	340	110.0	25.5	9.7	1908	Brooklyn, N. Y.
6	169646	Scw.	Clara, C. L., Co.	260	260	118.0	22.6	7.3	1906	Everett, Wash.
7	169610	Brg.	Clara	430	430	153.0	23.8	11.0	1906	Elkton, Md.
8	170973	Brg.	Clara C.	302	302	118.8	22.5	8.5	1916	Kingston, N. Y.
9	169020	Cnl.	Clara McGregor	145	145	94.9	17.4	8.7	1911	Dorhamville, N. Y.
10	167096	Brg.	Clara A. Dillon	264	267	103.0	22.5	11.1	1917	Cheoes, N. Y.
11	46901	Brg.	Clara McNally	417	417	177.7	23.6	11.0	1901	Elkton, Md.
12	34439	Brg.	Claremont	304	302	80.6	23.0	7.1	1901	Port Richmond, N. Y.
13	168980	Cnl.	Clarence E. Betts	164	162	94.6	17.7	10.5	1913	Tonawanda, N. Y.
14	165484	Cnl.	Clarence E. F. Dumaresq.	124	118	97.0	17.6	8.5	1913	Whitehall, N. Y.
15	170845	Brg.	Clarendon Ferry	11	11	48.6	14.0	2.0	1930	Clarendon, Ark.
16	165348	Scw.	Clark-Nickerson No. 1	170	170	80.0	40.0	7.0	1913	Seattle, Wash.
17	165493	Scw.	Clark-Nickerson No. 2	348	348	100.0	40.0	10.0	1913	do.
18	162346	Brg.	Clarkburg	306	306	70.0	27.0	6.6	1916	Mariners Harbor, N. Y.
19	162115	Brg.	Clay	184	158	80.4	20.2	8.0	1907	Weehawken, N. J.
20	169310	Brg.	Clayton	448	448	100.0	32.2	7.7	1925	Newburgh, N. Y.
21	34853	Brg.	Clearfield	116	90	75.8	25.0	7.3	1900	Brooklyn, N. Y.
22	169617	Brg.	Clear Brothers No. 48	341	341	114.9	25.9	9.1	1926	Weehawken, N. J.
23	171206	Brg.	Clear Bros. No. 52	366	366	114.8	25.9	9.2	1926	do.
24	171207	Brg.	Clear Bros. No. 56	367	367	114.2	25.0	9.2	1926	do.
25	171208	Brg.	Clear Bros. No. 58	367	367	114.8	26.0	9.2	1927	do.
26	171209	Brg.	Clear Bros. No. 60	367	367	114.8	26.0	9.2	1927	do.
27	167493	Brg.	Clear Bros. 59	429	422	112.0	20.2	12.3	1916	Kingston, N. Y.
28	167457	Brg.	Clear Bros. 61	458	450	115.3	31.0	12.6	1918	do.
29	171210	Brg.	Clear Bros. No. 64	367	367	114.8	25.0	9.2	1927	Weehawken, N. J.
30	165583	Brg.	Clear Bros. 65	447	447	112.0	20.0	13.1	1916	Rondout, N. Y.
31	171211	Brg.	Clear Bros. No. 66	366	366	114.8	25.9	9.2	1927	Weehawken, N. J.
32	166582	Brg.	Clear Bros. 67	447	447	112.0	20.0	13.1	1916	Rondout, N. Y.
33	167370	Brg.	Clear Bros. 69	447	447	112.0	20.0	13.1	1916	Kingston, N. Y.
34	168497	Brg.	Clear Bros. 71	440	440	115.2	28.7	12.8	1921	do.
35	171212	Brg.	Clear Bros. No. 73	365	365	114.5	25.9	9.2	1925	Weehawken, N. J.
36	168251	Brg.	Clear Bros. 73	447	447	112.0	20.0	13.1	1921	Kingston, N. Y.
37	170670	Brg.	Clear Bros. No. 74	366	366	115.0	26.0	9.2	1926	Weehawken, N. J.
38	167847	Brg.	Clear Bros. 75	676	676	130.0	34.0	14.1	1920	Kingston, N. Y.
39	171213	Brg.	Clear Bros. No. 76	367	367	114.9	26.0	9.2	1929	Weehawken, N. J.
40	167346	Brg.	Clear Bros. 77	448	448	112.0	20.2	13.4	1918	Kingston, N. Y.
41	171214	Brg.	Clear Bros. No. 78	361	361	114.9	25.9	9.1	1929	Weehawken, N. J.
42	170671	Brg.	Clear Bros. No. 80	366	366	115.0	26.0	9.2	1930	do.
43	170672	Scw.	Cleopatra	17	17	32.5	14.4	3.5	1925	Sitka, Alaska
44	166430	Brg.	Clermont	323	323	110.9	26.2	8.8	1916	Brooklyn, N. Y.
45	34876	Brg.	Cleveland	281	245	75.0	28.0	7.9	1897	Baltimore, Md.
46	168222	Brg.	Cleveland	463	422	99.6	31.0	8.5	1917	Brooklyn, N. Y.
47	169351	Brg.	Cleveland	414	414	120.0	20.9	9.8	1919	Jersey City, N. J.
48	171107	Brg.	Cliff Light	224	224	100.0	31.0	7.9	1913	Brooklyn, N. Y.
49	169006	Brg.	Clifford	318	311	110.5	22.5	9.5	1915	Giddings, Conn.
50	169005	Brg.	Clifford Meaney	375	375	101.2	25.3	10.5	1921	Kingston, N. Y.
51	169009	Brg.	Clifton	147	150	61.5	23.2	7.4	1908	Port Richmond, N. Y.
52	169129	Brg.	Clifton Ferry	9	9	58.0	11.6	2.1	1904	Savannah, Tenn.
53	169225	Brg.	Clifton E. Turner	320	320	112.0	24.1	9.2	1927	Newburgh, N. Y.
54	169222	Brg.	Clifton	291	291	111.8	23.2	9.2	1927	Brooklyn, N. Y.
55	163008	Cnl.	Clinton Wilson	103	96	68.2	17.6	7.2	1908	Waterford, N. Y.
56	167953	Brg.	Clyde	324	324	120.0	34.0	8.4	1914	Ithaca, N. Y.
57	168453	Brg.	Clyde	481	481	100.0	22.3	8.8	1922	Brooklyn, N. Y.
58	168480	Brg.	Coast Fishing Co. No. 1	54	54	51.5	22.4	4.5	1910	Los Angeles, Calif.
59	163741	Scw.	Coast No. 1	31	31	68.8	16.0	4.0	1909	Anacortes, Wash.
60	163742	Scw.	Coast No. 2	31	31	68.8	16.0	4.0	1909	do.
61	169736	Brg.	Coast Fishing Co. No. 2	66	66	60.0	22.0	3.1	1927	Los Angeles, Calif.
62	169007	Brg.	Coast Transit Co. No. 2	202	202	100.5	20.4	8.6	1907	Long Island City, N. Y.
63	169596	Brg.	Coast Transit No. 6	419	419	125.6	25.1	10.2	1916	Brooklyn, N. Y.
64	163073	Scw.	Cody	27	27	52.5	16.1	4.1	1907	Bellingham, Wash.
65	170690	Brg.	Cody, P.	28	28	60.1	15.0	2.5	1926	Marianna, Ark.
66	165446	Brg.	Coburn	475	475	201.8	28.8	11.0	1918	Elkton, Md.
67	216477	Brg.	Coburn	307	284	178.2	24.7	15.6	1918	Baltimore, Md.
68	169223	Brg.	Coburn	448	448	103.5	22.2	7.7	1925	Kingston, N. Y.
69	167425	Scw.	Coby No. 1	42	42	51.7	20.0	4.9	1915	Coby, Wash.
70	169006	Brg.	College Point	424	424	98.0	20.0	7.8	1909	Brooklyn, N. Y.
71	169728	Brg.	College Point	277	277	111.8	22.0	8.4	1907	College Point, N. Y.
72	169008	Brg.	College	371	371	100.2	24.1	9.0	1908	Brooklyn, N. Y.
73	169008	Brg.	College	375	375	100.1	24.2	9.4	1908	do.
74	167943	Brg.	Col. Smith	205	205	105.0	23.5	11.1	1918	Cheoes, N. Y.

* Formerly barge Jos. W. Janney.
 * Formerly barge Eady and Harry.
 * Formerly barge Irish Men.

* Formerly barge P. J. Barry.
 * Formerly barge Margaret K.
 * Formerly barge Charles R. O'Connor.

Unrigged Vessels

683

Line No.	Service	Crew	Name of owner	Home port	Address of owner
1	Tnk.	3	Cities Service Refining Co. (Mass.)	Boston, Mass.	290 Truamont Street.
2	Wrk.	1	Merritt-Chapman & Scott Corporation (Del.)	New York, N. Y.	17 Battery Place.
3	Frt.	2	Charles M. McDonald	Milwaukee, Wis.	Washington Island, Wis.
4	Pas.	1	Wynne Chamber of Commerce	Memphis, Tenn.	Wynne, Ark.
5	Frt.	1	Merritt-Chapman & Scott (Del.)	New York, N. Y.	17 Battery Place.
6	Frt.	0	Canyon Lumber Co. (Wash.)	Port Townsend, Wash.	Everett, Wash.
7	Frt.	1	Eastern Transportation Co. (Md.)	Wilmington, Del.	Baltimore, Md.
8	Frt.	1	Connors Marine Co. (N. Y.)	New York, N. Y.	17 Battery Place.
9	Frt.	1	Edward Thurston	Oswego, N. Y.	New York, N. Y.
10	Frt.	1	James Hillis	Albany, N. Y.	Kingston, N. Y.
11	Frt.	1	James J. McNally	Philadelphia, Pa.	Bullitt Building.
12	Frt.	2	B. & O. R. R. Co. (Md.)	Baltimore, Md.	Baltimore and Charles Streets.
13	Frt.	1	Stephen J. Horkay	New York, N. Y.	28 Lincoln Street, Montclair, N. J.
14	Frt.	1	Moses LaFontain	Rouses Point, N. Y.	Champlain, N. Y.
15	Fer.	1	Carl Steele	Memphis, Tenn.	Clarendon, Ark.
16	Frt.	0	Clark-Nickerson Lumber Co. (Mich.)	Seattle, Wash.	Everett, Wash.
17	Frt.	0	do.	do.	do.
18	Frt.	1	B. & O. R. R. Co. (Md.)	Baltimore, Md.	Baltimore and Charles Streets.
19	Frt.	1	New York Central R. R. Co. (N. Y.)	New York, N. Y.	6 Beaver Street.
20	Frt.	1	do.	do.	do.
21	Frt.	1	do.	do.	do.
22	Frt.	1	Cleary Brothers (N. Y.)	do.	116 Broad Street.
23	Frt.	1	do.	do.	do.
24	Frt.	1	do.	do.	do.
25	Frt.	1	do.	do.	do.
26	Frt.	1	do.	do.	do.
27	Frt.	1	do.	do.	do.
28	Frt.	1	do.	do.	do.
29	Frt.	1	do.	do.	do.
30	Frt.	1	do.	do.	do.
31	Frt.	1	do.	do.	do.
32	Frt.	1	do.	do.	do.
33	Frt.	1	do.	do.	do.
34	Frt.	1	do.	do.	do.
35	Frt.	1	do.	do.	do.
36	Frt.	1	do.	do.	do.
37	Frt.	1	do.	do.	do.
38	Frt.	1	do.	do.	do.
39	Frt.	1	do.	do.	do.
40	Frt.	1	do.	do.	do.
41	Frt.	1	do.	do.	do.
42	Frt.	1	do.	do.	do.
43	Fsh.	1	Pyramid Packing Co. (Alaska)	Sitka, Alaska	
44	Frt.	2	Merritt-Chapman & Scott Corporation (Del.)	New York, N. Y.	17 Battery Place.
45	Frt.	2	B. & O. R. R. Co. (Md.)	Baltimore, Md.	Baltimore and Charles Streets.
46	Frt.	1	New York Central R. R. Co. (N. Y.)	New York, N. Y.	6 Beaver Street.
47	Frt.	1	Merritt-Chapman & Scott Corporation (Del.)	do.	17 Battery Place.
48	Frt.	1	O'Brien Brothers (N. Y.)	do.	233 Broadway.
49	Frt.	1	L. R. Connett & Co. (N. J.)	do.	Jersey City, N. J.
50	Frt.	1	R. Lenahan Co. (N. Y.)	Albany, N. Y.	Kingston, N. Y.
51	Frt.	2	B. & O. R. R. Co.	Baltimore, Md.	Baltimore and Charles Streets.
52	Fer.	1	Clifton Ferry Incorporated (Tenn.)	Nashville, Tenn.	Clifton, Tenn.
53	Frt.	1	New York Trap Rock Corporation (N. Y.)	New York, N. Y.	260 Park Avenue.
54	Frt.	1	do.	do.	do.
55	Frt.	1	R. G. Hays	Albany, N. Y.	Whitehall, N. Y.
56	Frt.	1	M. J. Dady Engineering and Contracting Co. (N. Y.)	New York, N. Y.	Brooklyn, N. Y.
57	Frt.	1	New York Central R. R. Co. (N. Y.)	do.	6 Beaver Street.
58	Fsh.	1	Coast Fishing Co. (Calif.)	Los Angeles, Calif.	Wilmington, Calif.
59	Fsh.	0	Peril Straits Packing Co. (Wash.)	Ketchikan, Alaska	
60	Frt.	0	Alaska Pacific Salmon Corporation (Del.)	do.	
61	Fsh.	1	Coast Fishing Co. (Calif.)	Los Angeles, Calif.	Wilmington, Calif.
62	Frt.	1	Barrett Co. (N. J.)	New York, N. Y.	40 Rector Street.
63	Frt.	0	do.	do.	do.
64	Fsh.	0	Alaska Packers Association (Calif.)	Ketchikan, Alaska	Loring, Alaska.
65	Pas.	1	Lee County	Memphis, Tenn.	Care B. L. Kirkpatrick, Marianna, Ark.
66	Frt.	1	Southern Transportation Co. (N. J.)	Philadelphia, Pa.	Commercial Trust Building.
67	Frt.	3	Reading Co. (Pa.)	do.	Reading Terminal.
68	Frt.	1	New York Central R. R. Co. (N. Y.)	New York, N. Y.	6 Beaver Street.
69	Frt.	1	Colby Mill Co. (Wash.)	Seattle, Wash.	Colby, Wash.
70	Frt.	1	New York Central R. R. Co. (N. Y.)	New York, N. Y.	6 Beaver Street.
71	Frt.	1	Red Star Towing & Transportation Co. (W. Va.)	do.	21 West Street.
72	Frt.	2	Merritt-Chapman & Scott Corporation (Del.)	do.	17 Battery Place.
73	Frt.	5	do.	New London, Conn.	Pequot Avenue.
74	Frt.	1	Edward G. Murray Lighterage & Transportation Co. (N. Y.)	Albany, N. Y.	Waterford, N. Y.

⁷ Formerly barge St. George.
⁸ Formerly barge Thomas P. Brumack.
⁹ Formerly barge Red Giant.

¹⁰ Formerly barge Red Ribbon
¹¹ Formerly barge Oakwood.

Unrigged Vessels

Line No.	Official No.	Rig	Name of vessel	Tonnage		Register dimensions			When built	Where built
				Gross	Net	Length	Breadth	Depth		
1	168577	Brg.	COLONIAL NEW YORK	501	301	162.0	36.0	9.7	1923	Chester, Pa.
2	167986	Brg.	Colossus	621	386	124.4	48.8	11.4	1918	Brooklyn, N. Y.
3	34445	Brg.	Columbia	359	239	108.0	28.8	10.9	1911	Elkton, Md.
4	34452	Brg.	Columbia	322	202	124.5	40.0	8.7	1908	Duluth, Minn.
5	165060	Brg.	Columbia	391	261	85.6	30.0	8.5	1912	Kingston, N. Y.
6	168311	Brg.	Columbia Contract Co. 40	488	450	150.0	38.0	9.4	1916	Portland, Ore.
7	168312	Brg.	Columbia Contract Co. No. 41	483	450	150.0	39.0	9.4	1916	do.
8	34349	Brg.	Columbus	312	201	90.0	29.0	7.9	1900	Baltimore, Md.
9	168357	Brg.	Columbus	15	15	41.5	12.2	4.6	1926	San Francisco, Calif.
10	164733	Brg.	Comanche	477	477	201.3	23.8	10.8	1912	Elkton, Md.
11	168922	Sow.	Comet	18	18	48.2	16.5	2.9	1918	Phippsburg, Me.
12	170856	Brg.	Comet	320	320	112.0	32.6	8.9	1918	Brooklyn, N. Y.
13	171026	Brg.	Comet Light	220	220	100.0	31.0	7.8	1915	do.
14	168267	Brg.	Commandant	607	544	128.7	44.7	10.6	1920	do.
15	168903	Brg.	Commander	366	366	106.0	40.2	10.1	1907	Noank, Conn.
16	168914	Brg.	Commerce	317	317	104.1	36.1	8.8	1917	Brooklyn, N. Y.
17	168912	Brg.	Commerce	517	517	114.4	30.3	14.2	1919	Rondout, N. Y.
18	168902	Brg.	Commissary	353	353	105.2	40.2	9.7	1906	Brooklyn, N. Y.
19	34412	Brg.	Committee	372	372	88.9	30.0	7.4	1901	do.
20	34316	Brg.	Commodore	328	328	79.9	29.1	7.5	1899	do.
21	163727	Brg.	Commodore	361	361	105.3	40.2	9.7	1906	do.
22	166704	Brg.	Commodore Barry	475	475	116.0	31.0	12.2	1917	Athens, N. Y.
23	170191	Brg.	COMMONWEALTH	509	509	114.0	43.6	10.7	1928	Wilmington, Del.
24	34314	Brg.	Companion	310	310	78.6	29.0	6.8	1899	Brooklyn, N. Y.
25	163196	Brg.	Company	304	189	91.0	32.2	7.9	1904	do.
26	34407	Sow.	Company I	26	26	36.0	27.0	3.0	1907	West Superior, Wis.
27	171026	Brg.	Compass Light	220	220	100.0	31.0	7.8	1913	Brooklyn, N. Y.
28	34311	Brg.	Comrade	340	340	80.5	29.2	7.6	1899	do.
29	168182	Brg.	Comrade	319	319	115.2	34.9	8.6	1912	Rondout, N. Y.
30	168304	Brg.	Concord	404	404	108.3	42.0	9.2	1916	Brooklyn, N. Y.
31	168319	Brg.	Concrete	543	543	98.7	32.2	9.5	1917	Perth Amboy, N. J.
32	168376	Brg.	Conductor	302	302	110.0	43.2	9.3	1907	Brooklyn, N. Y.
33	162741	Brg.	Conemaugh	148	148	81.8	28.0	7.6	1906	Port Richmond, N. Y.
34	163370	Brg.	Coney Island	158	158	100.2	28.2	8.2	1907	Perth Amboy, N. J.
35	167240	Brg.	Confidence	490	491	115.3	30.3	13.6	1918	Kingston, N. Y.
36	162608	Brg.	Confluence	310	200	90.0	28.0	8.0	1906	Baltimore, Md.
37	34296	Brg.	Congress	183	183	89.1	30.4	8.1	1898	Rondout, N. Y.
38	164151	Brg.	Congress	289	289	105.3	35.1	9.7	1910	Tottenville, N. Y.
39	168776	Sow.	CONNAUGHT	316	316	125.0	32.0	8.6	1909	Esoree, Mich.
40	162608	Brg.	Connellsville	148	148	82.0	28.4	7.4	1906	Port Richmond, N. Y.
41	170806	Brg.	Connett 14	205	205	111.0	32.0	8.6	1909	New York, N. Y.
42	170888	Brg.	Connett 15	307	307	113.8	31.7	8.9	1909	Unknown
43	170897	Brg.	Connett 16	285	285	111.0	32.0	8.6	1909	New York, N. Y.
44	170889	Brg.	Connett 17	307	307	113.8	31.7	8.9	1909	Unknown
45	170896	Brg.	Connett 18	285	285	111.0	32.0	8.6	1910	New York, N. Y.
46	170890	Brg.	Connett 23	276	276	108.5	31.6	8.6	1909	Unknown
47	170870	Brg.	Connett 25	300	300	112.0	32.0	8.9	1926	New York, N. Y.
48	170871	Brg.	Connett 26	329	329	114.0	34.0	8.9	1926	Brooklyn, N. Y.
49	170880	Brg.	Connett 27	329	329	113.0	34.0	8.9	1928	do.
50	170872	Brg.	Connett 28	329	329	114.0	34.0	8.9	1929	do.
51	170873	Brg.	Connett 29	329	329	114.0	34.0	8.9	1930	Port Washington, N. Y.
52	170874	Brg.	Connett 30	329	329	114.0	34.0	8.9	1930	do.
53	170204	Brg.	Connor Bros.	335	335	112.0	34.1	9.2	1928	Newburgh, N. Y.
54	168433	Brg.	Conoco No. 1	1,048	957	260.0	35.2	16.6	1920	Nashville, Tenn.
55	170241	Sow.	Conover	298	298	112.0	33.0	8.9	1909	Unknown
56	163995	Brg.	Conqueror	363	363	106.2	40.2	9.7	1907	Brooklyn, N. Y.
57	34345	Brg.	Conquest	187	187	94.3	30.1	7.3	1909	do.
58	163438	Brg.	Consolidated	473	473	115.4	30.0	12.4	1907	South Rondout, N. Y.
59	34389	Brg.	Consort	207	207	95.3	31.0	8.4	1900	Brooklyn, N. Y.
60	165309	Brg.	Consort	340	340	114.4	36.5	8.9	1907	Grassy Point, N. Y.
61	171294	Chl.	Constance and Eileen	258	258	106.8	21.2	10.8	1928	Kingston, N. Y.
62	34414	Brg.	Constitution	205	205	95.7	31.6	8.3	1901	Brooklyn, N. Y.
63	163607	Brg.	Consul	493	493	172.0	35.6	9.6	1908	Lake Charles, La.
64	34421	Brg.	Continental	206	206	95.4	31.2	8.3	1901	Brooklyn, N. Y.
65	168026	Brg.	Continental	572	536	128.6	44.4	10.4	1920	do.
66	163921	Brg.	Contractor	268	268	100.2	35.2	6.1	1906	do.
67	31251	Brg.	Conveyor	665	665	144.4	50.9	10.6	1896	do.
68	34361	Brg.	Convoy	206	206	95.2	30.9	8.4	1900	do.
69	168314	Brg.	Convoy	344	344	116.7	35.2	9.7	1914	Rondout, N. Y.
70	34362	Sow.	Cook No. 1	26	26	81.0	15.9	4.0	1900	Port Townsend, Wash.
71	34365	Sow.	Cook No. 4	19	19	46.8	14.0	3.5	1900	Anacortes, Wash.
72	34369	Sow.	Cook No. 8	10	10	38.0	10.5	3.5	1909	do.
73	34370	Sow.	Cook No. 7	10	10	38.0	10.5	3.5	1900	do.
74	168318	Sow.	Cook No. 12	28	28	82.3	16.1	3.5	1909	Port Townsend, Wash.
75	168319	Sow.	Cook No. 14	28	28	80.2	16.1	3.5	1909	do.
76	168320	Sow.	Cook No. 15	28	28	80.3	16.1	3.5	1909	do.

1 Formerly barge E. J. E. R. & T. Co. No. 29.
 2 T. W. O. Co. No. 29.
 3 Formerly barge Ironwood.

4 Formerly barge Strongwood.
 5 Commonwealth.

Unrigged Vessels

Line No.	Serv- ice	Crew	Name of owner	Home port	Address of owner
1	Tnk.	2	Colonial Beacon Oil Co. (Mass.)	New York, N. Y.	420 Lexington Avenue.
2	Frt.	1	Merritt-Chapman & Scott Corporation (Del.)	do	17 Battery Place.
3	Frt.	3	Eastern Transportation Co. (Del.)	Wilmington, Del.	Ford Building.
4	Frt.	8	Great Lakes Dredge & Dock Co. (N. J.)	Duluth, Minn.	First and American National Bank.
5	Frt.	1	Clyde Steamship Co. (Me.)	New York, N. Y.	Pier 23, North River.
6	Frt.	0	City of Los Angeles (Calif.)	Los Angeles, Calif.	City Hall.
7	Frt.	0	do	do	do
8	Frt.	2	B. & O. R. R. Co. (Md.)	Baltimore, Md.	Baltimore and Charles Streets.
10	Fsh.	1	Peter Scardina	San Francisco, Calif.	Monterey, Calif.
11	Frt.	1	Southern Transportation Co. (N. J.)	Philadelphia, Pa.	Commercial Trust Building.
12	Frt.	1	Bath Box Co. (Me.)	Bath, Me.	530 Washington Street.
13	Frt.	1	C. F. Harms Co. (N. Y.)	New York, N. Y.	23 Broadway.
14	Frt.	1	O'Brien Brothers (N. Y.)	do	223 Broadway.
15	Frt.	7	Philadelphia Derrick & Salvage Corporation (Del.)	Philadelphia, Pa.	Delaware Avenue and Vine Street.
16					
17	Wrk.	2	Merritt-Chapman & Scott Corporation (Del.)	New York, N. Y.	17 Battery Place.
18	Wrk.	2	do	do	do
00	Frt.	1	Thomas J. Howard	do	1 Broadway.
19	Wrk.	1	Merritt-Chapman & Scott Corporation (Del.)	do	17 Battery Place.
20	Frt.	1	Southern Pacific Co. (Ky.)	do	Pier 49, North River.
21	Frt.	2	do	do	do
22	Wrk.	4	Merritt-Chapman & Scott Corporation (Del.)	do	17 Battery Place.
	Frt.	1	Thomas J. Howard	do	1 Broadway.
23	Mac.	4	Merritt-Chapman & Scott Corporation (Del.)	do	17 Battery Place.
24	Frt.	2	Southern Pacific Co. (Ky.)	do	Pier 49, North River.
25	Frt.	1	do	do	do
26	Frt.	0	Merritt-Chapman & Whitney Corporation (Del.)	Duluth, Minn.	Alwerth Building.
27	Frt.	1	O'Brien Brothers (N. Y.)	New York, N. Y.	223 Broadway.
28	Frt.	2	Southern Pacific Co. (Ky.)	do	Pier 49, North River.
29	Wrk.	1	Merritt-Chapman & Scott Corporation (Del.)	do	17 Battery Place.
30	Wrk.	4	do	do	do
31	Frt.	1	Wright & Cobb Lighterage Co. (N. Y.)	do	do
32	Wrk.	5	Merritt-Chapman & Scott Corporation (Del.)	New York, N. Y.	17 Battery Place.
33	Frt.	2	B. & O. R. R. Co. (Md.)	Baltimore, Md.	Baltimore and Charles Streets.
34	Frt.	1	Henry Farber	New York, N. Y.	4800 Beach Forty-fifth Street.
35	Frt.	1	James A. O'Boyle	do	11 Moore Street.
36	Frt.	1	B. & O. R. R. Co. (Md.)	Baltimore, Md.	Baltimore and Charles Streets.
37	Frt.	2	Southern Pacific Co. (Ky.)	New York, N. Y.	Pier 49, North River.
38	Wrk.	1	Merritt-Chapman & Scott Corporation (Del.)	do	17 Battery Place.
39	Frt.	0	Dunbar & Sullivan Dredging Co. (N. Y.)	Buffalo, N. Y.	Eric County Bank Building.
40	Frt.	1	B. & O. R. R. Co. (Md.)	Baltimore, Md.	Baltimore and Charles Streets.
41	Frt.	1	L. R. Connett & Co. (N. J.)	New York, N. Y.	Jersey City, N. J.
42	Frt.	1	do	do	do
43	Frt.	1	do	do	do
43	Frt.	1	do	do	do
45	Frt.	1	do	do	do
46	Frt.	1	do	do	do
47	Frt.	1	do	do	do
48	Frt.	1	do	do	do
49	Frt.	1	do	do	do
50	Frt.	1	do	do	do
51	Frt.	1	do	do	do
52	Frt.	1	do	do	do
53	Frt.	1	New York Trap Rock Corporation (N. Y.)	do	250 Park Avenue.
54	Tnk.	4	Continental Steamship Co. (Del.)	Wilmington, Del.	Baltimore, Md.
55	Frt.	1	Joseph F. O'Boyle	New York, N. Y.	11 Moore Street.
56	Frt.	1	Merritt-Chapman & Scott Corporation (Del.)	do	17 Battery Place.
57	Frt.	2	Southern Pacific Co. (Ky.)	do	Pier 49, North River.
58	Frt.	1	Anthony O'Boyle	do	11 Moore Street.
59	Frt.	2	Southern Pacific Co. (Ky.)	do	Pier 49, North River.
60	Frt.	1	Merritt-Chapman & Scott Corporation (Del.)	do	17 Battery Place.
61	Frt.	1	Marguerite L. Guindon	do	250 Carroll Street (B).
62	Frt.	2	Southern Pacific Co. (Ky.)	do	Pier 49, North River.
63	Frt.	1	Alkan Towboat & Barge Co. (Fla.)	Pensacola, Fla.	S. Palatka Street.
64	Frt.	2	Southern Pacific Co. (Ky.)	New York, N. Y.	Pier 49, North River.
65	Frt.	1	Philadelphia Derrick & Salvage Corporation (Del.)	Philadelphia, Pa.	Delaware Avenue and Vine Street.
66	Frt.	1	do	do	do
67	Wrk.	8	Merritt-Chapman & Scott Corporation (Del.)	do	do
68	Frt.	2	Southern Pacific Co. (Ky.)	do	Pier 49, North River.
69	Wrk.	1	Merritt-Chapman & Scott Corporation (Del.)	do	17 Battery Place.
70	Fsh.	0	Pacific American Fisheries (Me.)	Ketchikan, Alaska	South Bellingham, Wash.
71	Fsh.	0	do	do	do
72	Fsh.	0	do	do	do
73	Frt.	0	John Adams	Tacoma, Wash.	Wanna, Wash.
74	Frt.	0	Pacific American Fisheries (Me.)	Ketchikan, Alaska	South Bellingham, Wash.
75	Fsh.	0	Alaska Pacific Salmon Corporation (Del.)	do	do
76	Frt.	0	Pacific American Fisheries (Me.)	do	do

† Formerly barge.
 ‡ Galena No. 1.
 § Wm. Jarvis.

† Formerly barge Rockwood.
 ‡ Formerly barge Monarch.

Line No.	Official No.	Rig	Name of vessel	Tonnage		Register dimensions			When built	Where built
				Gross	Net	Length	Breadth	Depth		
1	166078	Sew.	Cook No. 16.....	33	33	60.8	15.9	4.2	1918	Blaine, Wash.
2	166223	Sew.	Cook No. 17.....	30	30	56.3	15.9	4.1	1917	Bellingham, Wash.
3	34288	Brg.	Co-operator.....	149	149	85.2	29.2	7.6	1897	Brooklyn, N. Y.
4	162848	Sew.	Coat.....	78	78	68.7	22.1	6.1	1923	Olympia, Wash.
5	168354	Brg.	Copake.....	481	481	100.0	32.9	8.8	1923	Brooklyn, N. Y.
6	170675	Brg.	Copposas Creek Ferry.....	24	24	64.5	18.0	2.5	1930	Havana, Ill.
7	163883	Brg.	Cora.....	472	453	126.0	23.9	11.4	1909	Madison, Md.
8	165006	Brg.	Cornu.....	457	434	101.2	31.4	8.5	1912	Brooklyn, N. Y.
9	167089	Brg.	Cornelia D.....	268	251	97.0	25.8	10.0	1915	Kingston, N. Y.
10	164450	Can.	Cornelius Beardon.....	108	99	98.0	17.8	7.8	1911	Rondout, N. Y.
11	166941	Brg.	Cornelius Vanderbilt.....	323	323	112.6	33.9	9.3	1926	Kingston, N. Y.
12	167517	Sew.	Cornell II.....	30	30	64.2	20.1	4.2	1919	Harper, Wash.
13	166991	Sew.	Cornell S.....	231	231	110.1	30.1	7.8	1921	Navy Yard, Puget Sound, Wash.
14	166739	Sew.	Cornell No. 1.....	24	24	50.6	17.9	3.3	1917	Colby, Wash.
15	171183	Brg.	Corner Light.....	220	220	100.0	31.0	7.8	Unknown
16	169609	Brg.	Cornestone.....	332	332	112.3	34.0	9.5	do.
17	168708	Brg.	Corning.....	300	300	100.3	26.5	11.0	1926	Kingston, N. Y.
18	34310	Brg.	Cornwall.....	418	395	100.8	30.0	7.7	1899	Brooklyn, N. Y.
19	170167	Brg.	COMORADO.....	72	69	50.6	21.7	6.6	1926	Los Angeles, Calif.
20	170891	Brg.	Corona.....	324	324	112.0	33.2	9.3	1911	Brooklyn, N. Y.
21	164955	Brg.	Corpus Christi.....	309	309	131.0	32.3	7.6	1912	Lockmoor, La.
22	167389	Brg.	Cotton Lighterage Corporation No. 103.....	209	209	85.2	33.0	8.3	1910	Tottenville, N. Y.
23	166670	Brg.	Covestone.....	273	273	111.2	32.6	8.2	Unknown
24	170882	Brg.	Crafton.....	12	12	60.0	11.0	2.7	1930	Savannah, Tenn.
25	164537	Drg.	Craighill.....	222	222	73.3	39.7	8.6	1902	Mobila, Ala.
26	163350	Brg.	Crescent.....	429	402	96.0	30.0	8.0	1907	Tottenville, N. Y.
27	170114	Drg.	CRESER.....	1,059	1,059	167.0	48.0	12.3	1926	Camden, N. J.
28	169621	Brg.	CREW LEVICK BARGE No. 8.....	580	580	201.0	40.1	8.0	1921	New Orleans, La.
29	169189	Brg.	CREW LEVICK No. 10.....	204	204	118.2	28.6	6.7	1922	do.
30	169720	Brg.	Crickmore.....	299	299	100.5	26.0	11.1	1928	Kingston, N. Y.
31	163767	Brg.	Croatan.....	416	416	175.0	23.7	15.0	1901	New Bern, N. C.
32	169575	Sew.	Crosby No. 1.....	413	413	112.9	38.1	10.6	1926	Seattle, Wash.
33	169595	Sew.	Crosby No. 2.....	394	394	112.1	33.1	10.3	1926	do.
34	169640	Sew.	Crosby No. 3.....	276	276	100.0	36.0	8.9	1927	Seattle, Wash.
35	169856	Sew.	Crosby No. 4.....	277	277	100.0	36.0	8.8	1927	do.
36	169893	Sew.	Crosby No. 5.....	277	277	100.0	36.0	8.9	1927	do.
37	169974	Sew.	Crosby No. 6.....	283	283	99.9	36.0	8.9	1928	do.
38	169719	Sew.	Crosby No. 8.....	254	254	90.2	36.0	9.0	1927	do.
39	169592	Sew.	Crosby Fisheries No. 1.....	71	71	64.3	22.0	4.0	1926	do.
40	170019	Sew.	Crosby Fisheries No. 2.....	35	35	55.7	16.0	4.7	1928	do.
41	169271	Brg.	Croton.....	446	446	100.5	32.3	7.7	1926	Kingston, N. Y.
42	170535	Brg.	Crowley No. 64.....	267	267	105.8	32.0	8.5	1913	San Francisco, Calif.
43	169980	Brg.	Crystal.....	508	508	117.7	29.7	12.2	1909	South Rondout, N. Y.
44	171184	Brg.	Crystal Light.....	220	220	100.0	31.0	7.8	Unknown
45	34303	Brg.	Cuba.....	353	353	83.7	20.9	7.0	1896	Brooklyn, N. Y.
46	34385	Sew.	CUNA LARRE.....	195	195	95.0	25.0	7.0	1895	Sault Ste. Marie, Mich.
47	169421	Sew.	CULLEN RBU.....	240	240	68.0	24.0	8.0	1907	Port Huron, Mich.
48	167286	Drg.	Cully.....	17	17	40.0	17.0	3.0	1914	Algonac, Mich.
49	167287	Sew.	Cully No. 1.....	6	6	24.0	11.0	2.5	1915	do.
50	34277	Brg.	Cumberland.....	123	93	75.0	26.0	7.9	1897	Baltimore, Md.
51	167188	Brg.	Cumberland.....	914	888	214.0	32.0	14.3	1918	Norfolk, Va.
52	31413	Brg.	Currituck.....	382	382	162.0	23.8	11.0	1909	Elkton, Md.
53	166164	Brg.	Curtis Bay.....	265	265	144.2	23.5	9.2	1912	South Baltimore, Md.
54	169827	Brg.	Curtis No. 1.....	31	31	49.7	19.7	2.7	1917	Long Beach, Calif.
55	169415	Brg.	Curtis No. 2.....	44	26	51.4	22.7	4.2	1918	Los Angeles, Calif.
56	163121	Brg.	CYCLOPS.....	324	324	95.0	38.4	9.8	1907	Philadelphia, Pa.
57	168335	Sew.	D-1.....	241	241	85.8	38.8	7.7	1923	North Tonawanda, N. Y.
58	35617	Sew.	D. 25.....	607	607	137.0	36.2	12.7	1908	Duluth, Minn.
59	162282	Sew.	D. 27 (steel).....	715	678	130.0	36.0	12.6	1904	Manitowoc, Wis.
60	166797	Sew.	D. E.....	201	201	99.8	35.0	6.1	1917	Buffalo, N. Y.
61	214326	Sew.	D. F.....	45	45	64.0	21.0	3.8	1914	Seattle, Wash.
62	169449	Sew.	D. F. No. 1.....	109	109	89.9	30.0	5.1	1926	do.
63	169724	Sew.	D. F. No. 2.....	478	478	75.3	24.0	6.1	1927	do.
64	169887	Sew.	D. J. H.....	240	240	83.7	21.2	5.3	Katalla, Alaska
65	35612	Sew.	D. L. Co. XVI.....	184	184	80.2	32.2	7.3	1902	Olympia, Wash.
66	168678	Sew.	D. L. Co. XVII.....	113	113	82.0	26.4	6.0	1908	Seattle, Wash.
67	168679	Sew.	D. L. Co. XVIII.....	113	113	82.0	26.4	6.0	1908	do.
68	168707	Sew.	D. L. Co. XIX.....	104	104	81.6	26.0	6.0	1908	do.
69	30162	Sew.	D. L. Co. XX.....	224	224	110.3	30.3	7.2	1899	do.
70	164524	Sew.	D. L. Co. XXI.....	33	33	50.0	20.0	4.0	1911	do.
71	164544	Sew.	D. L. Co. XXII.....	28	28	50.0	15.0	4.0	1907	Bremerton, Wash.
72	164210	Sew.	D. L. Co. XXV.....	119	119	80.2	28.0	6.8	1910	Port Townsend, Wash.

1 Formerly barge Clara Brooks.
 2 Formerly U. S. N. No. Y. C. 261.
 3 Formerly barge Chas. G. Blades.

4 Formerly barge (a) Foss No. 8.
 (b) Foss No. 26.

Unrigged Vessels

637

Line No.	Service	Crew	Name of owner	Home port	Address of owner
1	Fsh.	0	Pacific American Fisheries (Me.)	Ketchikan, Alaska	South Bellingham, Wash.
2	Fsh.	0	do.	do.	do.
3	Frt.	2	Southern Pacific Co. (Ky.)	New York, N. Y.	Pier 49, North River.
4	Frt.	0	Peninsular Railway Co. (Wash.)	Tacoma, Wash.	Shelton, Wash.
5	Frt.	1	New York Central R. R. Co. (N. Y.)	New York, N. Y.	6 Beaver Street.
6	Fer.	1	George Colvin	Peoria, Ill.	Havana, Ill.
7	Frt.	3	Lottie V. Wathen	Baltimore, Md.	Foot Andre Street.
8	Frt.	1	New York Central R. R. Co. (N. Y.)	New York, N. Y.	6 Beaver Street.
9	Frt.	1	James F. Dwyer	Albany, N. Y.	Kingston, N. Y.
10	Frt.	1	John J. Maher	do.	do.
11	Frt.	1	New York Trap Rock Corporation (N. Y.)	New York, N. Y.	250 Park Avenue.
12	Frt.	0	Chas. Cornell	Seattle, Wash.	Harper, Wash.
13	Frt.	0	do.	do.	do.
14	Frt.	0	Colby Mill Co. (Wash.)	do.	Colby, Wash.
15	Frt.	1	O'Brien Brothers (N. Y.)	New York, N. Y.	283 Broadway.
16	Frt.	1	New York Trap Rock Corporation (N. Y.)	do.	250 Park Avenue.
17	Frt.	1	New York Central R. R. Co. (N. Y.)	do.	6 Beaver Street.
18	Frt.	1	do.	do.	do.
19	Tnk.	1	Union Oil Co. of California (Calif.)	Los Angeles, Calif.	Union Oil Building.
20	Frt.	1	C. F. Harms Co. (N. Y.)	New York, N. Y.	25 Broadway.
21	Frt.	1	Standard Dredging Co. (N. J.)	do.	Woolworth Building.
22	Frt.	1	J. A. Chapman	do.	Weehawken, N. J.
23	Frt.	1	New York Trap Rock Corporation (N. Y.)	do.	250 Park Avenue.
24	Frt.	2	Arch Walker	Nashville, Tenn.	Savannah, Tenn.
25	Drg.	2	M. J. Dady Engineering & Contracting Co. (N. Y.)	New York, N. Y.	367 Fulton Street (B.).
26	Frt.	0	New York Central R. R. Co. (N. Y.)	do.	6 Beaver Street.
27	Drg.	21	Great Lakes Dredge & Dock Co. (N. J.)	do.	17 Battery Place.
28	Tnk.	1	Crow Lewick Co. (Pa.)	Philadelphia, Pa.	219 North Broad Street.
29	Tnk.	1	do.	do.	do.
30	Frt.	1	New York Central R. R. Co. (N. Y.)	New York, N. Y.	6 Beaver Street.
31	Frt.	1	Paul Barge & Transportation Co. (Md.)	Baltimore, Md.	Stewart Building.
32	Frt.	0	Crosby Lighterage Co. (Wash.)	Seattle, Wash.	1001 Fairview Avenue, North.
33	Frt.	0	do.	do.	do.
34	Frt.	0	do.	do.	do.
35	Frt.	0	do.	do.	do.
36	Frt.	0	do.	do.	do.
37	Frt.	0	do.	do.	do.
38	Frt.	0	do.	do.	do.
39	Frt.	0	Alaska Packers Association (Calif.)	do.	San Francisco, Calif.
40	Fsh.	0	do.	Seward, Alaska	Zachar Bay (Kodiak post office), Alaska
41	Frt.	1	New York Central R. R. Co. (N. Y.)	New York, N. Y.	6 Beaver Street.
42	Frt.	1	Crowley Launch & Tugboat Co. (Calif.)	San Francisco, Calif.	Pier 14.
43	Frt.	1	Mesick & Mesick (N. J.)	New York, N. Y.	1 Broadway.
44	Frt.	1	O'Brien Brothers (N. Y.)	do.	233 Broadway.
45	Frt.	2	Southern Pacific Co. (Ky.)	do.	Pier 49, North River.
46	Frt.	0	Dunbar & Sullivan Dredging Co. (N. Y.)	Buffalo, N. Y.	Erie County Bank Building.
47	Frt.	0	do.	do.	do.
48	Drg.	2	Guy A. Hamenger	Port Huron, Mich.	Algonac, Mich.
49	Drg.	1	do.	do.	do.
50	Frt.	2	B. & O. R. R. Co. (Md.)	Baltimore, Md.	Baltimore and Charles Streets.
51	Frt.	1	Southern Transportation Co. (N. J.)	Philadelphia, Pa.	Commercial Trust Building.
52	Frt.	1	do.	do.	do.
53	Frt.	2	Davison Chemical Co. (Md.)	Baltimore, Md.	Garrett Building.
54	Fsh.	2	Curtis Corporation (Calif.)	Los Angeles, Calif.	Long Beach, Calif.
55	Fsh.	1	do.	do.	do.
56	Frt.	1	Southern Pacific Co. (Ky.)	New York, N. Y.	Pier 49, North River.
57	Msc.	1	Dunbar & Sullivan Dredging Co. (N. Y.)	Buffalo, N. Y.	Erie County Bank Building.
58	Frt.	1	Great Lakes Dredge & Dock Co. (N. J.)	Duluth, Minn.	First and American National Bank.
59	Frt.	0	do.	do.	do.
60	Frt.	0	Gravel Products Corporation (N. Y.)	Buffalo, N. Y.	75 Perry Street.
61	Fsh.	0	S. B. Doremus	Seattle, Wash.	Bell Street Dock.
62	Fsh.	0	do.	do.	do.
63	Fsh.	1	do.	do.	do.
64	Fsh.	0	Northern Products Corporation (Wash.)	Juneau, Alaska	do.
65	Frt.	0	Drummond Lighterage Co. (Wash.)	Seattle, Wash.	Cotman Building.
66	Frt.	0	do.	do.	do.
67	Frt.	0	do.	do.	do.
68	Frt.	0	do.	do.	do.
69	Frt.	0	Delta V. Smyth	do.	Olympia, Wash.
70	Frt.	0	J. M. Cotman Co. (Wash.)	do.	Cotman Building.
71	Frt.	0	George Inlet Packing Co. (Oreg.)	Ketchikan, Alaska	do.
72	Frt.	0	Drummond Lighterage Co. (Wash.)	Seattle, Wash.	Cotman Building.

* Formerly scow Ajax.

* Formerly scow O. O. Co. No. 2.

Unrigged Vessels

Line No.	Official No.	Rig	Name of vessel	Tonnage		Register dimensions			When built	Where built
				Gross	Net	Length	Breadth	Depth		
1	165409	Sow.	D. L. Co. XXVI	752	752	111.6	37.0	7.5	1913	Seattle, Wash.
2	165472	Sow.	D. L. Co. XXVII	279	279	112.0	37.0	7.5	1913	do.
3	165616	Sow.	D. L. Co. XXVIII	166	166	89.9	28.0	7.6	1914	do.
4	165622	Sow.	D. L. Co. XXIX	166	166	89.9	28.0	7.6	1914	do.
5	167041	Sow.	D. L. Co. XXX	494	494	122.0	41.1	11.0	1917	Port Townsend, Wash.
6	167057	Sow.	D. L. Co. XXXI	494	494	122.0	41.0	11.0	1917	Hadlock, Wash.
7	167135	Sow.	D. L. Co. XXXII	372	372	111.7	37.0	7.7	1918	do.
8	167339	Sow.	D. L. Co. XXXIII	592	592	128.0	41.0	11.1	1918	do.
9	167709	Sow.	D. L. Co. XXXV	194	194	98.4	32.2	7.2	1919	do.
10	167710	Sow.	D. L. Co. XXXVI	194	194	98.4	32.2	7.2	1919	do.
11	168419	Sow.	D. L. Co. XXXVII	380	380	110.0	35.8	10.8	1922	Port Blakely, Wash.
12	168811	Sow.	D. L. Co. XXXVIII	190	190	90.1	32.0	7.7	1917	do.
13	162360	Sow.	D. L. Co. No. IV	105	105	80.8	26.8	6.0	1903	Olympia, Wash.
14	162370	Sow.	D. L. Co. No. V	105	105	80.0	26.8	6.0	1903	Seattle, Wash.
15	165413	Sow.	D. L. Co. No. VI	114	114	90.0	28.0	6.0	1913	do.
16	165545	Sow.	D. L. Co. No. VII	85	85	70.1	24.0	6.0	1914	do.
17	165549	Sow.	D. L. Co. No. VIII	104	104	81.0	28.0	6.0	1913	do.
18	163274	Sow.	D. L. Co. No. XIV	103	103	82.6	24.9	6.0	1904	do.
19	162375	Sow.	D. L. Co. No. XV	156	156	91.0	29.0	7.0	1904	Olympia, Wash.
20	167473	Sow.	D. L. Co. No. XXXIV	420	420	132.0	40.0	7.8	1919	Hadlock, Wash.
21	165244	Sow.	D. L. Co. No. XXXIX	170	170	90.0	32.0	8.0	1913	Seattle, Wash.
22	165280	Sow.	D. L. Co. No. XL	170	170	90.0	32.0	8.0	1913	do.
23	165340	Sow.	D. L. Co. No. XLI	170	170	90.0	32.0	8.0	1913	do.
24	165390	Sow.	D. L. Co. No. XLII	170	170	90.0	32.0	8.0	1913	do.
25	166972	Sow.	D. L. Co. No. XLIII	248	248	90.0	33.9	9.3	1917	Port Blakely, Wash.
26	165316	Sow.	D. L. Co. No. XLIV	224	224	91.0	34.0	9.0	1913	Seattle, Wash.
27	169289	Sow.	D. L. Co. No. XLV	281	281	100.0	36.0	9.0	1925	do.
28	169290	Sow.	D. L. Co. No. XLVI	290	290	99.9	35.9	9.3	1925	Port Blakely, Wash.
29	169270	Sow.	D. L. Co. No. XLVII	286	286	100.0	35.8	9.3	1925	do.
30	169463	Sow.	D. L. Co. No. XLVIII	207	207	110.1	36.0	8.5	1926	Seattle, Wash.
31	169464	Sow.	D. L. Co. No. XLIX	207	207	110.1	36.0	8.5	1926	do.
32	165538	Brg.	D. N. Co. No. 100 (steel)	342	342	150.0	30.0	8.2	1913	Ambridge, Pa.
33	165539	Brg.	D. N. Co. No. 101 (steel)	342	342	150.0	30.0	8.2	1913	do.
34	165540	Brg.	D. N. Co. No. 102 (steel)	342	342	150.0	30.0	8.2	1913	do.
35	167166	Sow.	D. S. S. Co. 4	18	18	40.3	15.9	3.6	1917	Port Blakely, Wash.
36	167167	Sow.	D. S. S. Co. 5	30	30	54.3	18.0	3.8	1918	do.
37	167518	Sow.	D. S. S. Co. 7	49	49	65.2	22.0	4.0	1919	Anacortes, Wash.
38	171156	Sow.	D. T. Co. No. 1	144	144	81.6	30.0	6.9	1930	Bellingham, Wash.
39	166244	Sow.	D. S. S. Co. No. 1	41	41	60.0	20.0	4.2	1916	Anacortes, Wash.
40	166656	Sow.	D. S. S. Co. No. 2	37	37	59.7	18.0	4.3	1917	do.
41	166676	Sow.	D. S. S. Co. No. 3	30	30	50.0	18.0	4.2	1917	Bremerton, Wash.
42	167554	Sow.	D. S. S. Co. No. 8	33	33	54.1	18.0	4.0	1919	Seattle, Wash.
43	168991	Sow.	D. S. S. Co. No. 9	18	18	40.1	14.0	4.0	1924	do.
44	169112	Sow.	D. & W. No. 1 (steel)	23	23	40.3	20.3	3.2	1915	Detroit, Mich.
45	162323	Brg.	D. H. Opdenbrouw	210	210	99.0	31.0	7.7	1904	Kingston, N. Y.
46	170371	Sow.	D. J. Moran No. 1	33	33	49.4	20.0	3.8	1920	Sault Ste. Marie, Mich.
47	166915	Brg.	D. J. Mulqueen, Jr.	484	484	115.0	31.4	13.1	1917	Kingston, N. Y.
48	168614	Brg.	D. P. Cooper	257	257	97.0	25.8	11.1	1923	do.
49	168998	Brg.	Dacula	2,234	2,234	266.8	46.6	23.8	1919	Olympia, Wash.
50	169106	Brg.	Dady	236	233	109.9	34.2	7.2	1924	Baltimore, Md.
51	163736	Sow.	Daisy D.	174	174	82.2	32.1	7.3	1909	Everett, Wash.
52	162886	Brg.	Dakota	390	390	164.9	38.4	7.1	1908	St. Michael, Alaska.
53	165086	Brg.	Dallas	191	191	85.9	30.1	8.3	1912	Kingston, N. Y.
54	163945	Brg.	Dan	318	311	110.0	34.8	9.0	1907	Giddalee, Conn.
55	169780	Sow.	Danaco No. 3	29	29	80.3	14.5	3.1	1927	Houghton, Wash.
56	169761	Sow.	Danaco No. 4	13	13	66.4	10.3	2.1	1927	do.
57	171037	Brg.	Danger Light	263	263	112.0	22.0	8.4	1908	Brooklyn, N. Y.
58	165708	Sow.	Dan McCoy	40	40	58.0	17.8	4.6	1914	Sault Ste. Marie, Mich.
59	169357	Brg.	Dania	342	339	110.0	34.1	7.4	1925	Baltimore, Md.
60	163408	Brg.	Daniel	414	414	110.0	35.9	12.4	1907	South Rondout, N. Y.
61	167121	Brg.	Daniel C. Robinson	480	481	115.3	31.0	13.6	1917	Kingston, N. Y.
62	170974	Brg.	Daniels Ferry	7	7	40.4	11.0	2.0	1930	Daniels Landing, Tenn.
63	169499	Brg.	Danville	297	297	100.3	25.9	11.0	1923	Kingston, N. Y.
64	171231	Brg.	Danville Ferry	7	7	43.4	10.7	3.0	1931	Danville, Tenn.
65	165000	Sow.	Darling No. 2	14	14	26.5	14.0	3.6	1912	Olympia, Wash.
66	135371	Brg.	Darling	297	297	154.4	28.3	7.8	1878	Baltimore, Md.
67	167371	Brg.	David E.	330	313	106.6	27.2	11.2	1918	Rondout, N. Y.
68	167443	Brg.	David Foster	447	447	112.0	30.0	13.1	1918	Kingston, N. Y.
69	166384	Brg.	David Waterbury	447	447	112.0	29.0	13.1	1918	Rondout, N. Y.
70	165285	Onl.	David S. Sanders	108	100	95.0	17.5	7.8	1913	do.
71	171105	Brg.	David J. Perrott	335	335	112.0	34.1	9.2	1930	Newburgh, N. Y.
72	165783	Brg.	Davis	8	8	50.0	12.1	2.3	1913	Davis Ferry, Tenn.
73	35994	Brg.	Dawn	30	30	65.0	14.8	4.6	1901	Wells Island, N. Y.
74	166081	Sow.	Dawn II	77	77	50.6	18.0	3.8	1914	Bellevue, Wash.

1 Formerly scow Cary-Davis No. 1.
 2 Formerly scow P. S. T. Co. No. 12.
 3 Formerly scow H. & S. No. 12.
 4 Formerly scow H. & S. No. 17.

5 Formerly scow H. & S. No. 14.
 6 Formerly scow H. & S. No. 6.
 7 Formerly scow H. & S. No. 7.
 8 Formerly scow H. & S. No. 9.

Unrigged Vessels

639

Line No.	Service	Crew	Name of owner	Home port	Address of owner
1	Frt.	0	Morrison Mill Co. (Wash.)	Seattle, Wash.	Bellingham, Wash.
2	Frt.	0	Drummond Lighterage Co. (Wash.)	do	Colman Building.
3	Frt.	0	do	do	Do.
4	Frt.	0	do	do	Do.
5	Frt.	1	do	do	Do.
6	Frt.	0	do	do	Do.
7	Frt.	0	do	do	Do.
8	Frt.	0	do	do	Do.
9	Frt.	0	do	do	Do.
10	Frt.	0	do	do	Do.
11	Frt.	0	do	do	Do.
12	Frt.	0	do	do	Do.
13	Frt.	0	Mrs. K. Winkler	do	3615 Burke Avenue.
14	Frt.	0	do	do	Do.
15	Frt.	0	Drummond Lighterage Co. (Wash.)	do	Colman Building.
16	Frt.	0	Karl Hansen	do	1911 L. C. Smith Building.
17	Frt.	0	Drummond Lighterage Co. (Wash.)	do	Colman Building.
18	Frt.	1	Martin Hefner	do	Bremerton, Wash.
19	Frt.	0	Drummond Lighterage Co. (Wash.)	do	Colman Building
20	Frt.	0	do	do	Do.
21	Frt.	0	do	do	Do.
22	Frt.	0	do	do	Do.
23	Frt.	0	do	do	Do.
24	Frt.	0	do	do	Do.
25	Frt.	0	do	do	Do.
26	Frt.	0	do	do	Do.
27	Frt.	0	do	do	Do.
28	Frt.	0	do	do	Do.
29	Frt.	0	do	do	Do.
30	Frt.	0	do	do	Do.
31	Frt.	0	do	do	Do.
32	Frt.	0	O. W. Edwards	Houston, Tex.	501 Broadway.
33	Frt.	1	Robert J. McArdle Contracting Co. (Del.)	Philadelphia, Pa.	1416 Chestnut Street.
34	Frt.	1	Standard Dredging Co. (N. J.)	New York, N. Y.	233 Broadway.
35	Fsh.	0	Alaska Pacific Salmon Corporation (Del.)	Ketchikan, Alaska.	
36	Fsh.	0	do	do	
37	Fsh.	0	Peril Straits Packing Co. (Wash.)	do	Todd, Alaska.
38	Frt.	1	Eugene F. Dunlap	Bellingham, Wash.	La Conner, Wash.
39	Fsh.	0	Nakat Packing Corporation (N. Y.)	Ketchikan, Alaska.	
40	Fsh.	0	Alaska Pacific Salmon Corporation (Del.)	do	
41	Fsh.	0	do	do	
42	Fsh.	0	do	do	
43	Fsh.	0	do	do	
44	Frt.	0	Detroit & Windsor Ferry Co. (Mich.)	Detroit, Mich.	Foot Woodward Avenue
45	Frt.	1	Daniel H. Mowall	New York, N. Y.	1 Broadway.
46	Frt.	1	John K. Moran	Sault Ste. Marie, Mich.	330 Maple Street.
47	Frt.	0	D. J. Mulqueen	New York, N. Y.	185 Dahill Road (B).
48	Frt.	1	James F. Dwyer	Albany, N. Y.	Kingston, N. Y.
49	Frt.	6	Washington Tug & Barge Co. (Wash.)	Seattle, Wash.	Pier 40.
50	Dr.	18	Third National Bank (U. S. A.)	Miami, Fla.	33 North East First Avenue
51	Frt.	0	Canyon Lumber Co. (Wash.)	Seattle, Wash.	Everett, Wash.
52	Frt.	1	American Yukon Navigation Co. (W. Va.)	Eagle, Alaska	Seattle, Wash.
53	Frt.	1	Mallory Steamship Co. (Me.)	New York, N. Y.	Pier 38, North River.
54	Frt.	1	William T. Charlesworth	do	17 Battery Place.
55	Frt.	0	Glenn R. Day	Beward, Alaska.	Iditarod, Alaska.
56	Frt.	0	do	do	Do.
57	Frt.	1	O'Brien Brothers (N. Y.)	New York, N. Y.	233 Broadway.
58	Lgt.	1	Elmo Kibby	Sault Ste. Marie, Mich.	Mission Road and East Portage Avenue.
59	Drp.	23	R. O. Huffman Construction Co. (Ohio)	Miami, Fla.	Terminal Tower, Cleveland, Ohio.
60	Frt.	1	Anthony O'Boyle	New York, N. Y.	11 Moore Street.
61	Frt.	1	Murray & McCourt (Del.)	do	17 State Street.
62	Fer.	2	J. B. Ruff	Nashville, Tenn.	Daniels Landing, Tenn.
63	Frt.	1	New York Central R. R. Co. (N. Y.)	New York, N. Y.	6 Beaver Street.
64	Pas.	1	W. S. Sexton	Nashville, Tenn.	Danville, Tenn.
65	Frt.	0	Robert F. Wallin	Tacoma, Wash.	New Kamliche, Wash.
66	Frt.	1	Buxton Line (Va.)	Norfolk, Va.	Water and Church Streets.
67	Frt.	3	Myrtle Steamship Co. (Trustees)	Boston, Mass.	230 Stuart Street.
68	Frt.	1	Richard J. Foster	New York, N. Y.	11 Broadway.
69	Frt.	1	Elmer A. Keeler	do	1 Broadway.
70	Frt.	1	Halsey B. Morey, estate of	Albany, N. Y.	Schoharieville, N. Y.
71	Frt.	1	Hudson River Shipyards Corporation (N. Y.)	New York, N. Y.	230 Park Avenue.
72	Fer.	1	C. H. Davis	Chattanooga, Tenn.	London, Tenn.
73	Frt.	1	William Slate	Cape Vincent, N. Y.	Alexandria Bay, N. Y.
74	Fsh.	0	Starford & Grondahl Packing Co. (Wash.)	Petersburg, Alaska.	Washington Bay, Alaska.

* Formerly scow H. & S. No. 10.
 ** Formerly scow H. & S. No. 18.
 † Formerly scow H. & S. No. 8.

‡ Formerly barge Jos. B. Lynch.
 § Formerly barge Enoch Pratt.
 ¶ Formerly barge Robert D., Jr.

Line No.	Official No.	Rig	Name of vessel	Tonnage		Register dimensions			When built	Where built
				Gross	Net	Length	Breadth	Depth		
						Feet	Feet	Feet		
1	171028	Brg.	Dawn Light.....	208	208	113.0	33.0	8.7	1928	Port Richmond, N. Y.
2	171029	Brg.	Day Light.....	215	215	97.6	30.0	7.9	1903	Brooklyn, N. Y.
3	169187	Brg.	Day Light Ferry.....	11	11	39.2	11.5	2.4	1925	Marianna, Ark.
4	166620	Brg.	Dayton.....	311	311	70.7	28.4	7.2	1917	Brooklyn, N. Y.
5	166558	Brg.	Dayton.....	481	481	100.0	32.3	8.8	1922	do.....
6	171203	Brg.	Dayton.....	9	9	48.2	11.6	2.1	1931	Dayton, Tenn.
7	164385	Brg.	Daytons.....	170	170	88.6	30.4	7.2	1907	Kingston, N. Y.
8	170108	Brg.	Dean Goodsell.....	40	35	64.1	23.0	3.2	1927	Burlington, Vt.
9	167663	Sow.	Deep Sea Salvage Co. No. 1.....	52	52	41.0	30.7	4.2	1919	Seattle, Wash.
10	167664	Sow.	Deep Sea Salvage Co. No. 2.....	44	44	41.0	19.6	4.1	1919	do.....
11	162901	Sow.	Deering No. 1.....	30	30	40.2	20.1	4.5	1906	do.....
12	162902	Sow.	Deering No. 2.....	30	30	40.2	20.1	4.5	1906	do.....
13	166194	Brg.	Dear Park.....	298	298	79.8	28.6	6.8	1915	Mariners Harbor, N. Y.
14	165196	Drg.	Defiance.....	742	742	120.0	39.6	11.4	1912	Green Bay, Wis.
15	166185	Brg.	De Land.....	192	192	90.5	30.9	8.0	1913	Keyport, N. J.
16	163411	Brg.	Delaware.....	418	418	183.8	23.8	10.9	1905	Elkton, Md.
17	168264	Brg.	DELAWARE.....	351	343	135.0	34.0	8.8	1922	Chester, Pa.
18	35529	Brg.	Dahl.....	528	528	143.9	30.9	11.1	1906	Elizabethport, N. J.
19	166946	Brg.	Delta.....	456	456	100.6	30.6	8.9	1917	Brooklyn, N. Y.
20	170964	Sow.	Dempsey Lumber Company 1.....	81	81	70.5	25.8	5.2	1907	Tacoma, Wash.
21	170965	Sow.	Dempsey Lumber Company 5.....	201	201	100.0	31.8	7.2	1912	do.....
22	166477	Brg.	Denison.....	175	175	85.7	30.0	7.8	1913	Brooklyn, N. Y.
23	168543	Brg.	Denison.....	283	283	99.4	34.2	9.4	1923	Kingston, N. Y.
24	170600	Sow.	Denny.....	248	248	100.0	34.0	7.9	1929	Seattle, Wash.
25	212000	Brg.	Dentist.....	120	120	64.9	22.0	4.5	1913	Sitka, Alaska.
26	169212	Brg.	Denton's Ferry.....	7	7	51.0	11.6	1.9	1923	Cotter, Ark.
27	164909	Brg.	Derrick.....	23	23	50.6	15.0	3.8	1909	Alexandria Bay, N. Y.
28	164478	Sow.	DERRICK No. 5.....	329	329	89.3	40.1	9.0	1911	Buffalo, N. Y.
29	170021	Brg.	Dashler.....	496	496	100.0	32.0	8.3	1930	Mariners Harbor, N. Y.
30	163432	Sow.	DESTROYER.....	356	356	106.0	30.2	6.0	1907	Ferrysburg, Mich.
31	167990	Sow.	Detour.....	575	575	139.2	44.0	12.0	1920	Detour, Mich.
32	169902	Brg.	DETROIT.....	299	299	100.0	31.2	9.2	1925	East Boston, Mass.
33	170172	Sow.	Dewey Fish Co. No. 3.....	27	27	51.9	16.0	4.0	1928	Seattle, Wash.
34	170173	Sow.	Dewey Fish Co. No. 4.....	27	27	51.9	16.0	4.0	1928	do.....
35	170683	Brg.	Dewitt E. McKinstry.....	335	335	112.0	34.1	9.2	1900	Newburgh, N. Y.
36	35577	Brg.	Dexter.....	114	98	75.5	25.0	7.3	1900	Brooklyn, N. Y.
37	164355	Brg.	Diamond K No. 2.....	41	41	74.0	15.0	3.4	1911	Utsalady, Wash.
38	171133	Brg.	Diamond Light.....	309	309	113.0	33.0	8.7	1925	Port Richmond, N. Y.
39	51277	Brg.	Diamond.....	373	373	164.8	23.4	11.4	1906	Elkton, Md.
40	166341	Sow.	Dick.....	339	339	121.4	40.4	7.3	1922	Everett, Wash.
41	170750	Brg.	Dick O.....	340	340	121.0	36.0	8.7	1922	Unknown.
42	169303	Drg.	Dimeau.....	567	567	175.0	40.0	9.0	1921	New Orleans, La.
43	171099	Brg.	Dim Light.....	206	206	90.3	30.0	7.6	1909	Brooklyn, N. Y.
44	167367	Brg.	Dittmar No. 20.....	489	489	115.5	31.0	13.6	1918	Kingston, N. Y.
45	168505	Brg.	Dittmar 25.....	318	318	99.0	30.6	11.4	1920	do.....
46	169745	Brg.	Dixie.....	23	23	59.1	17.0	3.0	1927	Coalburg, W. Va.
47	35600	Sow.	Dixie No. 1.....	10	10	48.2	12.1	2.4	1901	Beach, Wash.
48	36601	Sow.	Dixie No. 2.....	10	10	48.2	12.1	2.4	1901	do.....
49	36610	Sow.	Dixie No. 3.....	14	14	48.0	13.0	3.0	1903	Chuckanut, Wash.
50	168356	Sow.	Dixie No. 4.....	26	26	51.0	15.6	4.1	1909	Bellingham, Wash.
51	164488	Sow.	Dixie No. 5.....	26	26	51.0	15.9	4.1	1911	do.....
52	165341	Sow.	Dixie No. 6.....	34	34	63.0	16.0	4.0	1913	Anacortes, Wash.
53	168256	Sow.	Dixie No. 7.....	34	34	63.0	16.0	4.0	1913	do.....
54	169099	Sow.	Dixie No. 8.....	29	29	57.7	16.0	4.0	1915	Friday Harbor, Wash.
55	169831	Sow.	Dixie No. 9.....	30	30	55.3	15.9	4.1	1917	Bellingham, Wash.
56	169861	Sow.	Dixie No. 10.....	30	30	54.3	15.0	4.1	1917	do.....
57	163305	Cnl.	Dr. G. W. Crissey.....	104	97	93.0	17.4	7.5	1913	Waterford, N. Y.
58	169686	Brg.	Dr. H. P. Swift.....	297	297	112.0	22.7	8.7	1917	Unknown.
59	170668	Brg.	Dr. Geo. Chandler.....	297	297	111.3	22.7	8.5	1917	Kingston, N. Y.
60	169200	Cnl.	Dr. John A. Hayden.....	104	98	95.5	17.6	8.0	1907	Champlain, N. Y.
61	169567	Brg.	Dr. John G. Coyle.....	298	298	111.5	22.9	8.9	1917	Unknown.
62	164906	Brg.	Dominick No. 1.....	299	299	111.1	36.6	8.7	1912	Brooklyn, N. Y.
63	169009	Brg.	Don.....	493	493	104.7	30.6	13.7	1923	Kingston, N. Y.
64	164301	Brg.	Donald.....	451	454	116.5	30.2	12.0	1910	Gilderleeve, Conn.
65	169823	Brg.	Dora.....	518	518	145.1	35.2	9.9	1920	Pascagoula, Miss.
66	31553	Brg.	Dorchester.....	361	361	154.6	23.3	11.2	1926	Elkton, Md.
67	169313	Brg.	Dorothy.....	493	493	116.0	31.0	13.7	1916	Rondout, N. Y.
68	169681	Brg.	Dorothy.....	19	19	53.2	17.7	2.8	1923	Grafton, Ill.
69	169942	Brg.	Dorothy.....	96	96	110.6	22.0	4.7	1923	Knoxville, Tenn.
70	169700	Sow.	Dorothy D.....	232	232	119.7	32.2	7.3	1908	Everett, Wash.
71	169335	Brg.	Dorothy Hazel.....	526	526	169.0	31.9	8.9	1920	Tottenville, N. Y.
72	169645	Brg.	Dorothy May.....	482	482	114.0	29.2	12.5	1908	South Rondout, N. Y.
73	169367	Brg.	Dorothy E. Price.....	499	499	112.1	29.5	12.2	1912	Kingston, N. Y.
74	169908	Brg.	Dot.....	59	59	97.0	17.0	4.6	1923	Delanco, N. J.
75	164051	Brg.	Douglas.....	405	405	161.6	35.4	9.0	1910	Lake Charles, La.

1 Formerly barge Majestic
 2 Formerly barge Fred. M. Henry.

3 Formerly barge Sarah Ann.

Unrigged Vessels

641

Line No.	Serv-ice	Crew	Name of owner	Home port	Address of owner
1	Frt.	1	O'Brien Brothers (N. Y.)	New York, N. Y.	233 Broadway.
2	Frt.	1	do	do	Do.
3	Pass.	1	Lee County	Memphis, Tenn.	Care S. L. Kirkpatrick, Marianna, Ark.
4	Frt.	1	B. & O. R. R. Co. (Md.)	Baltimore, Md.	Baltimore and Charles Streets.
5	Frt.	1	New York Central R. R. Co. (N. Y.)	New York, N. Y.	6 Beaver Street.
6	Pass.	1	N. A. McCabe	Chattanooga, Tenn.	Dayton, Tenn.
7	Frt.	1	Clyde Steamship Co. (Ma.)	New York, N. Y.	Pier 34, North River.
8	Pass.	2	E. N. Goodsell (Vt.)	Burlington, Vt.	
9	Misc.	1	C. H. Wiley	Juneau, Alaska	Olympia, Wash.
10	Fish.	0	Charles E. Johnson	Ketchikan, Alaska	Box 1271.
11	Frt.	0	Sam Magids	Nome, Alaska	Deering, Alaska.
12	Frt.	0	do	do	Do.
13	Frt.	1	B. & O. R. R. Co. (Md.)	Baltimore, Md.	Baltimore and Charles Streets.
14	Drig.	1	Waterways Engineering Co. (Wis.)	Milwaukee, Wis.	524 McDonald Street, Green Bay, Wis.
15	Frt.	0	Clyde Steamship Co. (Ma.)	New York, N. Y.	Pier 34, North River.
16	Frt.	1	Southern Transportation Co. (N. J.)	Philadelphia, Pa.	Commercial Trust Building.
17	Tnk.	2	Gulf Refining Co. (Tex.)	Port Arthur, Tex.	West Port Arthur Tex.
18	Frt.	1	Seaboard Terminal Corporation (Md.)	New York, N. Y.	17 Battery Place.
19	Frt.	1	New York Central R. R. Co. (N. Y.)	do	6 Beaver Street.
20	Frt.	1	Dempsey Lumber Co. (Wash.)	Tacoma, Wash.	Tide Flats.
21	Frt.	1	do	do	Do.
22	Frt.	1	Malloy Steamship Co. (Ma.)	New York, N. Y.	Pier 34, North River.
23	Frt.	1	Southern Pacific Co. (Ky.)	do	Pier 48, North River.
24	Frt.	1	George Nelson	Seattle, Wash.	231 Summit Avenue, North.
25	Fish.	2	H. Nordness	Ketchikan, Alaska	
26	Pass.	1	B. C. Hurst	Memphis, Tenn.	Cotter, Ark.
27	Frt.	1	George C. Boldt	Cape Vincent, N. Y.	Alexandria Bay, N. Y.
28	Frt.	5	Great Lakes Dredge & Dock Co. (N. J.)	Duluth, Minn.	First and American National Bank.
29	Frt.	1	Baltimore & Ohio R. R. Co. (Md.)	Baltimore, Md.	Baltimore and Charles Streets.
30	Frt.	0	M. Sullivan Dredging Co. (Mich.)	Detroit, Mich.	Buhl Building.
31	Frt.	2	T. L. Durocher (Mich.)	Marquette, Mich.	Detroit, Mich.
32	Frt.	1	New York Central R. R. Co. (N. Y.)	New York, N. Y.	6 Beaver Street.
33	Fish.	0	Dewey Fish Co. (Wash.)	Seattle, Wash.	Anacortes, Wash.
34	Fish.	0	do	do	Do.
35	Frt.	1	Hudson River Shipyards Corporation (N. Y.)	New York, N. Y.	230 Park Avenue.
36	Frt.	1	New York Central R. R. Co. (N. Y.)	do	6 Beaver Street.
37	Misc.	1	Ivan B. Marsh	Seattle, Wash.	Salmon Bay Terminal.
38	Frt.	1	O'Brien Brothers (N. Y.)	New York, N. Y.	233 Broadway.
39	Frt.	2	Southern Transportation Co. (N. J.)	Philadelphia, Pa.	Commercial Trust Building.
40	Frt.	0	Canyon Lumber Co. (Wash.)	Seattle, Wash.	Everett, Wash.
41	Frt.	1	Chiarillo Bros. Co. (N. Y.)	New York, N. Y.	15 Moore Street.
42	Drig.	33	Standard Dredging Co. (N. J.)	do	Jersey City, N. J.
43	Frt.	1	O'Brien Brothers (N. Y.)	do	233 Broadway.
44	Frt.	1	William D. Dittmar	do	1 Broadway.
45	Frt.	1	do	do	Do.
46	Pass.	1	Dixie Garage & Repair Corporation (W. Va.)	Pittsburgh, Pa.	Cabinercreek, W. Va.
47	Fish.	0	Astoria & Puget Sound Packing Co. (Wash.)	Seattle, Wash.	South Bellingham, Wash.
48	Fish.	0	do	do	Do.
49	Fish.	0	do	do	Do.
50	Frt.	0	do	Juneau, Alaska	Excursion Inlet, Alaska.
51	Frt.	0	do	do	Do.
52	Fish.	0	do	do	Do.
53	Fish.	0	do	do	Do.
54	Fish.	0	do	do	Do.
55	Fish.	0	do	Seattle, Wash.	South Bellingham, Wash.
56	Fish.	0	do	do	Do.
57	Frt.	2	Adolph Pohnant	Rouses Point, N. Y.	Champlain, N. Y.
58	Frt.	1	New York Trap Rock Corporation (N. Y.)	New York, N. Y.	230 Park Avenue.
59	Frt.	1	Connors Marine Co. (N. Y.)	do	17 Battery Place.
60	Frt.	1	Morgan St. Clark	do	Pier 8, East River.
61	Frt.	1	New York Trap Rock Corporation (N. Y.)	do	230 Park Avenue.
62	Frt.	1	Anthony O'Boyle	do	15 Moore Street.
63	Frt.	1	James T. O'Donnell	do	44 Whitehall Street.
64	Frt.	1	James McWilliams Blue Line (N. J.)	do	1 Broadway.
65	Frt.	2	Mobile & Gulf Navigation Co. (Ala.)	Mobile, Ala.	Foot Paducah Street.
66	Frt.	1	Eastern Transportation Co. (Del.)	Wilmington, Del.	Ford Building.
67	Frt.	0	Benshard Transportation Co. (N. Y.)	New York, N. Y.	17 Battery Place.
68	Pass.	1	Herman Pohnant	St. Louis, Mo.	Grafton, Ill.
69	Pass.	0	Tennessee River Navigation Co. (Tenn.)	Chattanooga, Tenn.	120 Water Street.
70	Frt.	0	Canyon Lumber Co. (Wash.)	Seattle, Wash.	Everett, Wash.
71	Frt.	1	Wright & Cobb Lightering Co. (N. Y.)	New York, N. Y.	17 Battery Place.
72	Frt.	1	Anthony O'Boyle	do	11 Moore Street.
73	Frt.	1	Red Star Towing & Transportation Co. (W. Va.)	do	21 West Street.
74	Frt.	2	Continental Corporation of America (Del.)	Philadelphia, Pa.	Manayunk, Pa.
75	Frt.	1	Alexina G. Allen	Pensacola, Fla.	812 South Palmetto Street.

* Formerly barge (s) B. T. Davidson.
 † Clarence McNally.

Line No.	Official No.	Rig	Name of vessel	Tonnage		Register dimensions			When built	Where built
				Gross	Net	Length	Breadth	Depth		
1	166732	Brg.	Dover.....	312	312	81.7	25.1	7.5	1917	Brooklyn, N. Y.
2	166257	Brg.	Downing.....	448	448	166.5	32.3	7.7	1925	Kingston, N. Y.
3	166918	Brg.	Drayton T. Thurston.....	386	386	107.0	22.0	11.3	1924	Cohoes, N. Y.
4	166533	Brg.	Dredge No. 3.....	264	264	125.0	60.0	4.0	1912	Pittsburgh, Pa.
5	166889	Drg.	Dredge No. 4.....	118	118	70.0	36.0	5.0	1913	do.
6	166840	Drg.	Dredge No. 5.....	115	115	80.0	32.0	5.0	1914	do.
7	163022	Sow.	DREDGE No. 7.....	826	146	110.6	40.0	12.7	1901	Ferrysburg, Mich.
8	166837	Drg.	Dredge No. 7.....	89	89	64.0	30.0	4.0	1915	Pittsburgh, Pa.
9	171175	Brg.	Dredge No. 18.....	570	570	115.8	40.0	1.0	1900	Ogdensburg, N. Y.
10	162048	Brg.	Dresden.....	210	190	100.0	23.0	9.5	1903	Brooklyn, N. Y.
11	164002	Sow.	DRILL No. 5.....	526	526	137.6	32.0	6.6	1908	Buffalo, N. Y.
12	166330	Brg.	Drill Boat No. 1.....	651	651	140.0	35.0	8.0	1913	Wyandotte, Mich.
13	164305	Sow.	DRILL BOAT No. 4.....	480	480	132.0	35.8	6.8	1908	Cleveland, Ohio
14	166362	Sow.	Drill Boat No. 4.....	100	100	64.2	26.2	5.7	1885	Sault Ste. Marie, Mich.
16	165085	Sow.	Drill Boat No. 8.....	335	335	131.6	36.0	7.6	1912	Boston, Mass.
16	171240	Sow.	Driver Dewey.....	83	83	65.2	22.0	4.6	1909	Anacortes, Wash.
17	165514	Brg.	Driver No. 1.....	58	58	56.0	20.0	3.0	1912	King Cove, Alaska
18	219412	Brg.	Druid Hill.....	1,281	1,210	238.0	38.0	19.1	1919	Baltimore, Md.
19	165657	Brg.	Dudley.....	314	308	110.5	32.6	9.5	1914	Gilderleeve, Conn.
20	170472	Drg.	Dudley.....	95	95	60.0	25.5	6.6	1926	Miami, Fla.
21	167307	Brg.	Dudley Murray.....	236	222	105.3	22.5	10.5	1918	Whitehall, N. Y.
22	163926	Onl.	Dudley M. Irwin.....	121	111	92.9	17.7	8.0	1907	Tonawanda, N. Y.
23	163308	Brg.	Duke.....	550	456	175.6	25.2	11.8	1907	Elkton, Md.
24	170002	Sow.	Duke.....	115	115	69.9	24.0	5.2	1930	Seattle, Wash.
25	35002	Brg.	Dumont.....	242	218	105.8	30.4	8.7	1901	Wahawka, N. J.
26	166432	Drg.	Dumore.....	28	28	44.9	22.0	3.3	1926	Sewaren, N. J.
27	170279	Sow.	DUMORE.....	300	300	110.1	42.1	9.2	1929	River Rouge, Mich.
28	164075	Brg.	Dundas.....	438	408	109.2	31.4	8.1	1910	Port Richmond, N. Y.
29	215107	Brg.	DUPACID.....	554	550	194.0	23.8	12.8	1917	Philadelphia, Pa.
30	170646	Sow.	DUPUIS No. 2.....	53	53	60.0	24.0	4.2	1923	Wyandotte, Mich.
31	170639	Brg.	DUPUIS No. 4.....	40	40	55.0	22.2	3.6	1913	do.
32	170547	Sow.	DUPUIS No. 6.....	55	55	60.0	24.0	4.2	1921	River Rouge, Mich.
33	170540	Brg.	DUPUIS No. 8.....	33	33	52.2	20.2	3.6	1925	Detroit, Mich.
34	166354	Brg.	DUPUIS No. 10.....	316	316	143.0	32.0	6.4	1915	Ecorse, Mich.
35	170933	Sow.	DUPUIS No. 12.....	264	264	112.1	35.6	7.2	1930	River Rouge, Mich.
36	170015	Brg.	Dutch.....	279	279	110.0	32.0	8.8	1913	Gilderleeve, Conn.
37	170087	Brg.	Dutton No. 3.....	624	624	245.1	33.2	8.9	1905	Wilmington, Del.
38	170043	Brg.	Dutton No. 4.....	638	638	240.0	34.0	8.9	1900	Noank, Conn.
39	170083	Brg.	Dutton No. 5.....	609	609	248.7	26.5	9.1	1902	Perth Amboy, N. J.
40	170080	Brg.	Dutton No. 6.....	747	747	260.0	35.0	8.9	1903	do.
41	170090	Brg.	Dutton No. 7.....	748	748	250.0	35.0	8.9	1902	do.
42	166332	Sow.	E.....	55	55	51.0	24.5	5.0	1886	Saginaw, Mich.
43	167892	Sow.	E. 7.....	215	210	105.4	39.6	7.8	1920	Baltimore, Md.
44	167915	Sow.	E. 8.....	213	208	104.5	29.6	7.8	1920	do.
45	166922	Sow.	E-9.....	214	214	105.5	31.8	7.4	1926	do.
46	163273	Brg.	E. H.....	217	217	96.0	32.2	8.2	1907	Brooklyn, N. Y.
47	163772	Sow.	E. B. No. 7 (steel).....	542	542	125.0	30.6	11.6	1905	Manitowoc, Wis.
48	166992	Sow.	E. B. No. 8.....	323	323	149.5	31.0	13.0	1909	Sault Ste. Marie, Mich.
49	166300	Sow.	E. P. Co. No. 1.....	18	18	50.9	16.0	3.5	1914	Everett, Wash.
50	166332	Sow.	E. P. Co. No. 4.....	45	45	60.0	19.6	4.9	1915	do.
51	166332	Sow.	E. P. Co. No. 5.....	47	47	60.3	20.0	4.9	1915	do.
52	166354	Sow.	E. P. Co. No. 6.....	47	47	60.3	20.0	4.9	1915	do.
53	166340	Sow.	E. K. W. L. Co. No. 1.....	116	115	60.0	20.0	4.5	1910	Hoquiam, Wash.
54	166643	Brg.	E. E. Phillips.....	333	333	113.6	33.9	9.3	1926	Kingston, N. Y.
55	170076	Brg.	E. F. Wilkins.....	132	132	75.0	32.0	6.3	1925	Wilmington, Del.
56	166300	Brg.	E. J. Morrison.....	330	330	115.4	33.7	9.3	1924	Brooklyn, N. Y.
57	166321	Brg.	E. O. Kamm.....	463	463	110.2	29.6	13.6	1924	Kingston, N. Y.
58	30973	Brg.	E. R. Clinton.....	420	420	179.3	23.8	11.0	1901	Elkton, Md.
59	166943	Brg.	E. B. Simpson.....	320	320	112.0	34.1	9.2	1927	Newburgh, N. Y.
60	166944	Brg.	E. R. Haggott.....	766	746	205.6	32.0	12.8	1917	Elkton, Md.
61	163768	Onl.	E. S. Chase.....	104	99	95.5	17.6	8.0	1906	Champlain, N. Y.
62	170412	Brg.	E. Lee Heidenrich, Jr.....	335	335	112.0	34.1	9.2	1923	Newburgh, N. Y.
63	164491	Sow.	Eagle.....	18	18	45.0	14.0	3.6	1911	Seattle, Wash.
64	166354	Brg.	Earl.....	453	426	101.5	31.3	8.3	1912	Brooklyn, N. Y.
65	166123	Brg.	Earl F. Foster.....	486	486	117.0	30.9	12.9	1922	South Rondout, N. Y.
66	171030	Brg.	Early Light.....	302	302	112.5	33.0	8.3	1916	Brooklyn, N. Y.
67	170025	Brg.	Earth.....	309	309	112.0	34.0	8.6	1927	Wilmington, Del.
68	166997	Sow.	EARTHQUAKE.....	825	179	106.4	30.1	6.0	1904	Buffalo, N. Y.
69	166345	Brg.	East Calve Ferry.....	22	22	60.0	18.0	3.0	1925	Paducah, Ky.
70	171185	Brg.	Eastern Light.....	292	292	112.0	33.0	8.4	1916	Brooklyn, N. Y.
71	30895	Brg.	Eastern Star.....	219	219	95.3	23.2	10.1	1901	Rondout, N. Y.
72	170550	Brg.	Easton.....	462	462	111.0	25.2	13.3	1903	Unknown
73	166304	Brg.	Eastport.....	544	544	100.7	34.8	7.4	1916	Wilmington, Del.

¹ Formerly Canadian dredge McDougald.

² Formerly scow Hay Lake.

³ Formerly schooner Yenrut IV.

Unrigged Vessels

648

Line No.	Service	Crew	Name of owner	Home port	Address of owner
1	Frt.	1	B. & O. R. R. Co. (Md.)	Baltimore, Md.	Baltimore and Charles Streets.
2	Frt.	1	New York Central R. R. Co. (N. Y.)	New York, N. Y.	6 Beaver Street.
3	Frt.	1	Thomas L. Tucker	do.	1 Broadway.
4	Frt.	0	Iron City Sand & Gravel Co. (Pa.)	Pittsburgh, Pa.	310 Grant Street.
5	Drg.	0	do.	do.	Do.
6	Drg.	0	do.	do.	Do.
7	Frt.	15	Great Lakes Dredge & Dock Co. (N. J.)	Duluth, Minn.	First and American National Bank.
8	Drg.	0	Iron City Sand & Gravel Co. (Pa.)	Pittsburgh, Pa.	310 Grant Street.
9	Drg.	1	P. Sanford Ross (N. J.)	New York, N. Y.	Jersey City, N. J.
10	Frt.	1	New York Central R. R. Co. (N. Y.)	do.	6 Beaver Street.
11	Frt.	34	Great Lakes Dredge & Dock Co. (N. J.)	Duluth, Minn.	First and American National Bank.
12	Frt.	16	do.	do.	Do.
13	Msc.	9	do.	do.	Do.
14	Frt.	1	Standard Dredging Co. (N. J.)	New York, N. Y.	233 Broadway.
15	Frt.	20	Dean Goodsell	Burlington, Vt.	
16	Pld.	3	Dewey Fish Co. (Wash.)	Bellingham, Wash.	Seattle, Wash.
17	Msc.	0	Pacific American Fisheries (Me.)	Seward, Alaska	South Bellingham, Wash.
18	Frt.	5	T. J. Hooper	Baltimore, Md.	Catonsville, Md.
19	Frt.	1	Gildersleeve Ship Building Co. (Conn.)	New York, N. Y.	Gildersleeve, Conn.
20	Drg.	10	R. C. Huffman Construction Co. (Ohio)	Miami, Fla.	Cleveland, Ohio.
21	Frt.	1	Edward G. Murray Lighterage & Transportation Co. (N. Y.)	Albany, N. Y.	Waterford, N. Y.
22	Frt.	1	Lake Champlain Transportation Co. (N. Y.)	do.	Whitehall, N. Y.
23	Frt.	3	Lottie V. Wathen	Baltimore, Md.	Foot Andre Street.
24	Fsh.	1	Booth Fisheries Co. (Del.)	Seattle, Wash.	Pier 11-B, Foot Wall Street.
25	Frt.	1	New York Central R. R. Co. (N. Y.)	New York, N. Y.	6 Beaver Street.
26	Drg.	5	O. P. Clayton	do.	17 Battery Place.
27	Drg.	0	Dunbar & Sullivan Dredging Co. (N. Y.)	Buffalo, N. Y.	Eric County Building.
28	Frt.	1	New York Central Railroad Co. (N. Y.)	New York, N. Y.	6 Beaver Street.
29	Tnk.	3	E. I. du Pont de Nemours & Co. (Del.)	Wilmington, Del.	Tenth and Market Streets.
30	Pld.	1	A. J. Dupuis Co. (Mich.)	Detroit, Mich.	Ford Building.
31	Pld.	1	do.	do.	Do.
32	Frt.	1	do.	do.	Do.
33	Pld.	1	do.	do.	Do.
34	Frt.	0	do.	do.	Do.
35	Frt.	0	do.	do.	Do.
36	Frt.	1	Gildersleeve Ship Building Co. (Conn.)	New York, N. Y.	Gildersleeve, Conn.
37	Frt.	1	A. O. Dutton Lumber Corporation (N. Y.)	do.	Poughkeepsie, N. Y.
38	Frt.	1	do.	do.	Do.
39	Frt.	2	do.	do.	Do.
40	Frt.	2	do.	do.	Do.
41	Frt.	2	do.	do.	Do.
42	Frt.	0	Great Lakes Dredge & Dock Co. (N. J.)	Duluth, Minn.	First and American National Bank.
43	Frt.	1	Consolidated Gas, Electric Light & Power Co. (Md.)	Baltimore, Md.	Lerington Building.
44	Frt.	1	do.	do.	Do.
45	Frt.	1	do.	do.	Do.
46	Frt.	1	Southern Pacific Co. (Ky.)	New York, N. Y.	Pier 49, North River.
47	Frt.	1	Great Lakes Dredge & Dock Co. (N. J.)	Duluth, Minn.	First and American National Bank.
48	Frt.	2	do.	do.	Do.
49	Frt.	0	Sea Products Co. (Wash.)	Seattle, Wash.	7321 Eighth Avenue, South.
50	Fsh.	0	Farwest Fisheries (Wash.)	do.	626 Pioneer Building.
51	Fsh.	0	do.	do.	Do.
52	Fsh.	0	Farwest Fishermen (Wash.)	do.	Do.
53	Frt.	0	Pacific Sea Food Co. (Wash.)	Aberdeen, Wash.	Hoquiam, Wash.
54	Frt.	1	New York Trap Rock Corporation, (N. Y.)	New York, N. Y.	250 Park Avenue.
55	Drg.	2	Warner Co. (Del.)	Philadelphia, Pa.	1515 Walnut Street.
56	Frt.	1	Clary Bros. (N. Y.)	New York, N. Y.	116 Broad Street.
57	Frt.	1	Hedger Transportation Co. (N. J.)	do.	25 Broadway.
58	Frt.	2	Lottie V. Wathen	Baltimore, Md.	Foot Andre Street.
59	Frt.	1	New York Trap Rock Corporation N. Y.)	New York, N. Y.	250 Park Avenue.
60	Frt.	2	Eastern Transportation Co. (Del.)	Wilmington, Del.	Care Corporation Guarantee & Co., Ford Building.
61	Frt.	1	Albert Goodrow	Rouses Point, N. Y.	Champlain, N. Y.
62	Brg.	1	New York Trap Rock Corporation (N. Y.)	New York, N. Y.	250 Park Avenue.
63	Msc.	0	S. H. Swanson	Juneau, Alaska	
64	Frt.	1	New York Central R. R. Co. (N. Y.)	New York, N. Y.	6 Beaver Street.
65	Frt.	1	Richard J. Foster	do.	11 Broadway.
66	Frt.	1	O'Brien Brothers (N. Y.)	do.	233 Broadway.
67	Frt.	1	O. F. Harms Co. (N. Y.)	do.	25 Broadway.
68	Frt.	1	Dunbar & Sullivan Dredging Co. (N. Y.)	Buffalo, N. Y.	Eric County Bank Building.
69	Pas.	1	Bob Birney	St. Louis, Mo.	Calo, Ill.
70	Frt.	1	O'Brien Brothers (N. Y.)	New York, N. Y.	233 Broadway.
71	Frt.	1	Red Star Towing & Transportation Co. (W. Va.)	do.	21 West Street.
72	Frt.	1	Anthony O'Boyle	do.	11 Moore Street.
73	Frt.	1	New York & Cuba Mail Steamship Co. (Me.)	do.	Foot Wall Street.

† Formerly barge Beaubien No. 7.

‡ Formerly barge Mobile.

§ Formerly scow Drill No. 2.

Line No.	Official No.	Rig	Name of vessel	Tonnage		Register dimensions			When built	Where built
				Gross	Net	Length	Breadth	Depth		
				Feet						
1	169404	Drg.	Elys.....	5	5	48.0	10.0	1.8	1926	Breedenton, Tenn.....
2	169861	Scw.	Eclipse No. 16.....	297	297	110.5	37.9	8.0	1927	Everett, Wash.....
3	170063	Scw.	Eclipse No. 15.....	302	302	110.4	37.9	8.0	1927	do.....
4	170069	Scw.	Eclipse No. 20.....	308	308	110.6	38.0	8.0	1928	do.....
5	170117	Scw.	Eclipse No. 25.....	308	308	110.4	37.9	8.0	1928	do.....
6	162726	Brg.	Ed and Tom.....	275	275	110.2	31.5	8.9	1904	Sleightsburg, N. Y.....
7	167232	Brg.	Eddie.....	486	486	118.0	30.6	12.0	1918	Rondout, N. Y.....
8	168340	Brg.	Edgewater.....	487	487	100.0	32.0	7.9	1916	Tottenville, N. Y.....
9	130493	Brg.	Edgewater.....	864	845	176.0	36.8	17.3	1890	Brooklyn, N. Y.....
10	162925	Brg.	Edgewater.....	424	408	99.0	30.0	7.8	1906	do.....
11	168307	Brg.	EDGWATER.....	126	126	78.5	18.0	4.3	1922	Erie, Pa.....
12	162010	Brg.	Edgewood.....	417	393	100.4	30.2	7.8	1903	Brooklyn, N. Y.....
13	126737	Brg.	Edith.....	516	496	166.8	34.4	11.6	1899	Noank, Conn.....
14	166798	Brg.	Edith.....	180	166	105.3	22.5	10.5	1917	Whitehall, N. Y.....
15	163238	Brg.	Edmund Andros.....	183	183	90.0	30.2	8.1	1917	Unknown.....
16	166597	Brg.	Edna.....	307	307	111.8	33.6	9.2	1900	Brooklyn, N. Y.....
17	168710	Scw.	Edna.....	26	26	50.0	13.6	2.3	1923	Fairbanks, Alaska.....
18	166558	Brg.	Edna.....	15	15	46.5	14.0	3.1	1926	Oceola, Ark.....
19	170069	Brg.	Edna.....	17	17	50.5	15.8	2.6	1930	West Point, Ill.....
20	168218	Brg.	Edna Murray.....	247	247	105.6	22.0	10.9	1920	Cohoes, N. Y.....
21	165670	Onl.	Edna M. Matton.....	104	98	96.0	17.4	7.6	1914	Waterford, N. Y.....
22	163414	Brg.	Edward.....	353	353	112.0	28.5	11.9	1907	Kingston, N. Y.....
23	164186	Onl.	Edward Clarke.....	119	113	96.0	17.7	8.2	1910	Whitehall, N. Y.....
24	170268	Brg.	Edward Hadger.....	523	523	117.8	30.0	13.4	1929	Kingston, N. Y.....
25	165481	Onl.	Edward Kelly.....	48	46	90.0	14.6	5.7	1910	Hudson Falls, N. Y.....
26	170509	Brg.	Edward McAllister.....	571	571	105.1	32.8	8.6	1918	Kingston, N. Y.....
27	168576	Brg.	Edward McKenna.....	548	548	120.0	33.0	12.8	1916	Brooklyn, N. Y.....
28	168587	Brg.	Edward O'Boyle.....	2,200	2,200	267.3	44.0	23.6	1919	Jacksonville, Fla.....
29	168941	Brg.	Edward Thurston, jr.....	296	296	107.0	22.0	11.3	1928	Cohoes, N. Y.....
30	168373	Brg.	Edward B. Foote.....	240	240	101.4	21.5	10.7	1923	Kingston, N. Y.....
31	170410	Brg.	Edward B. Karr.....	335	335	112.0	34.1	9.2	1929	Newburgh, N. Y.....
32	42777	Brg.	Edward E. Gillen Co., No. 24.....	546	541	152.0	40.0	10.4	1897	Noank, Conn.....
33	167620	Brg.	Edward J. Keane.....	377	377	102.0	28.2	12.5	1919	Kingston, N. Y.....
34	168659	Brg.	Edward J. Mulroy.....	320	320	112.0	34.1	9.2	1927	Rondout, N. Y.....
35	168620	Brg.	Edward J. Murray.....	333	333	113.6	33.9	9.3	1926	Kingston, N. Y.....
36	167272	Brg.	Edward M. Duffy.....	341	341	108.1	27.1	11.4	1917	do.....
37	162511	Onl.	Edward T. McGill.....	106	99	92.9	17.7	7.5	1905	Whitehall, N. Y.....
38	164273	Onl.	Edward W. Parkhill.....	194	185	107.4	22.7	8.8	1910	Champlain, N. Y.....
39	169363	Brg.	Edwards Moonlight.....	109	109	101.0	26.0	4.5	1922	Charleston, W. Va.....
40	163156	Scw.	Edwin.....	106	106	89.0	26.6	6.0	1907	Ballard, Wash.....
41	166714	Scw.	Edwin Golding.....	51	44	63.4	22.5	4.4	1917	Bath, Me.....
42	163553	Onl.	Edwin F. Coleman.....	104	96	97.0	17.5	7.2	1926	Lansingburgh, N. Y.....
43	168929	Brg.	Egan Sisters.....	280	280	108.2	22.1	11.1	1924	Kingston, N. Y.....
44	170473	Scw.	Egsvik No. 1.....	10	10	36.0	14.0	3.0	1929	Seattle, Wash.....
45	171163	Brg.	18.....	335	335	136.0	38.0	8.4	1910	Portland, Oreg.....
46	31499	Brg.	802.....	363	351	136.6	30.3	10.5	1888	Kingston, N. Y.....
47	31505	Brg.	803.....	363	351	136.6	30.3	10.5	1888	do.....
48	31508	Brg.	804.....	363	351	136.6	30.3	10.5	1888	do.....
49	31484	Brg.	800.....	366	345	129.7	30.0	10.7	1886	do.....
50	168228	Onl.	Eileen.....	126	126	95.9	17.5	7.7	1921	Cohoes, N. Y.....
51	163390	Brg.	Elba.....	424	403	99.0	30.3	7.8	1906	Brooklyn, N. Y.....
52	167010	Drg.	ELCO.....	262	256	141.8	34.3	5.8	1917	Erie, Pa.....
53	168907	Brg.	Eldon.....	307	307	79.6	28.0	7.6	1917	Brooklyn, N. Y.....
54	166613	Brg.	Eleanor Hemstreet.....	353	353	115.3	36.2	9.2	1913	Rockland Lake, N. Y.....
55	167421	Brg.	Eleanor L.....	351	351	114.2	36.0	9.4	1914	do.....
56	171091	Brg.	Electric Light.....	224	224	100.0	31.9	7.9	1901	Brooklyn, N. Y.....
57	168147	Brg.	Electric Welder.....	116	108	75.8	23.5	7.3	1915	Baltimore, Md.....
58	170492	Brg.	Elgin Ferry.....	9	9	60.0	11.7	1.6	1929	Elgin, Ark.....
59	166885	Brg.	Elm.....	46	46	47.0	21.0	5.0	1927	Golovin, Alaska.....
60	167932	Brg.	Eliza Egan.....	306	306	107.0	28.2	12.5	1920	Kingston, N. Y.....
61	168629	Brg.	Elizabeth.....	307	307	111.8	33.6	9.2	1900	Brooklyn, N. Y.....
62	168399	Brg.	Elizabeth.....	11	11	45.0	14.0	2.3	1922	West Hickory, Pa.....
63	163598	Onl.	Elizabeth Groves.....	107	99	97.4	17.5	7.8	1908	Whitehall, N. Y.....
64	168698	Brg.	Elizabeth Murray.....	247	247	105.6	22.0	10.9	1920	Cohoes, N. Y.....
65	168841	Drg.	ELIZABETH PYEL.....	378	378	145.0	40.0	7.0	1922	South Milwaukee, Wis.....
66	167224	Brg.	Elizabeth A. Conway.....	428	415	111.0	30.0	12.3	1918	Rondout, N. Y.....
67	167725	Brg.	Elizabeth A. Leach.....	443	443	110.0	29.0	12.9	1919	Kingston, N. Y.....
68	168101	Brg.	Elizabeth B. Cleary.....	453	453	116.2	29.0	13.2	1920	Rondout, N. Y.....
69	170868	Brg.	Elizabeth E. Newell.....	311	311	111.0	24.0	11.8	1929	Whitehall, N. Y.....
70	167987	Brg.	Elizabeth M. Miller.....	265	265	106.0	22.5	11.1	1920	Westville, N. Y.....
71	170673	Brg.	Elizabeth M. Wadde.....	452	452	111.0	34.4	11.9	1929	Rondout, N. Y.....
72	164849	Onl.	Elizabeth V. Phalen.....	127	121	96.0	17.5	8.3	1912	Whitehall, N. Y.....
73	36923	Brg.	EIK.....	9	9	41.0	18.0	3.5	1897	Alexandria, N. Y.....
74	165987	Scw.	EIK.....	30	30	53.9	17.9	3.7	1915	Seattle, Wash.....
75	168837	Brg.	ELEANT.....	269	269	100.0	31.2	9.2	1926	East Boston, Mass.....

1 Formerly schooner barge N. and W. 6.

2 Formerly barge Hughes Bros. & Bangs No. 24.

3 Formerly barge Buffet.

4 Formerly barge Buttress.

Unrigged Vessels

648

Line No.	Service	Crew	Name of owner	Home port	Address of owner
1	Pas.	1	S. S. Eaves	Chattanooga, Tenn.	Breedersap, Tenn.
2	Frt.	0	Eclipse Mill Co. (Wash.)	Seattle, Wash.	Everett, Wash.
3	Frt.	0	do	do	do
4	Frt.	0	do	do	do
5	Frt.	0	do	do	do
6	Frt.	1	Clery Bros. (N. Y.)	New York, N. Y.	116 Broad Street.
7	Frt.	0	William D. Dittmar	do	1 Broadway.
8	Frt.	1	Simmons-Lee Corporation (N. Y.)	do	44 Whitehall Street.
9	Frt.	2	Neptune Line (Del.)	do	1 Broadway.
10	Frt.	1	New York Central R. R. Co. (N. Y.)	do	6 Beaver Street.
11	Pas.	2	William F. Voetsch	Buffalo, N. Y.	Grand Island, N. Y.
12	Frt.	1	New York Central R. R. Co. (N. Y.)	New York, N. Y.	6 Beaver Street.
13	Frt.	2	Thames Towboat Co. (Conn.)	New London, Conn.	234 Bank Street.
14	Frt.	0	William J. Keane	New York, N. Y.	2 State Street.
15	Frt.	1	Simmons-Lee Corporation (N. Y.)	do	44 Whitehall Street.
16	Frt.	1	New York Trap Rock Corporation (N. Y.)	do	250 Park Avenue.
17	Frt.	0	S. W. Yarger	Seward, Alaska	Fairbanks, Alaska.
18	Pas.	1	C. L. Gore	Memphis, Tenn.	Oceola, Ark.
19	Pas.	1	Ellis Inman	St. Louis, Mo.	Batchtown, Ill.
20	Frt.	1	Edward G. Murray Lighterage & Transportation Co. (N. Y.)	Albany, N. Y.	Waterford, N. Y.
21	Frt.	1	Edmond E. Glode	Rouses Point, N. Y.	Champlain, N. Y.
22	Frt.	1	Anthony O'Boyle	New York, N. Y.	11 Moore Street.
23	Frt.	1	Martin Bronson	Albany, N. Y.	Whitehall, N. Y.
24	Frt.	1	W. E. Hedger Co. (N. Y.)	New York, N. Y.	21 West Street.
25	Frt.	1	Griffin Lumber Co. (N. Y.)	Albany, N. Y.	Box 174, Hudson Falls, N. Y.
26	Frt.	0	McAllister Towing & Transportation Co. (N. Y.)	New York, N. Y.	24 State Street.
27	Frt.	2	Clery Bros. (N. Y.)	do	116 Broad Street.
28	Frt.	2	Anthony O'Boyle	do	15 Moore Street.
29	Frt.	1	Thomas A. Tucker	do	1 Broadway.
30	Frt.	1	Marine Transit Corporation (N. Y.)	do	17 Battery Place.
31	Frt.	1	New York Trap Rock Corporation (N. Y.)	do	250 Park Avenue.
32	Frt.	2	Edward E. Gillen Co. (Wis.)	Milwaukee, Wis.	625 East Woodruff Street.
33	Frt.	1	R. Lenahan Co. (N. Y.)	Albany, N. Y.	Kingston, N. Y.
34	Frt.	1	New York Trap Rock Corporation (N. Y.)	New York, N. Y.	250 Park Avenue.
35	Frt.	1	do	do	do
36	Frt.	1	M. & J. Tracy (N. Y.)	do	1 Broadway.
37	Frt.	1	Herbert Magraw	do	11 Moore Street.
38	Frt.	1	Charles M. Roberts	Rouses Point, N. Y.	Champlain, N. Y.
39	Pas.	0	Annis Boggs	Pittsburgh, Pa.	Charleston, W. Va.
40	Frt.	0	Foss Launch & Tug Co. (Wash.)	Tacoma, Wash.	450 Deck Street.
41	Frt.	1	Golding Sons Co.	Newark, N. J.	Trenton, N. J.
42	Frt.	1	Lake Champlain Transportation Co. (N. Y.)	Albany, N. Y.	Whitehall, N. Y.
43	Frt.	1	R. Lenahan Co.	do	Kingston, N. Y.
44	Frt.	1	Lomen Commercial Co. (Alaska)	Nome, Alaska	
45	Frt.	1	Star Sand Co. (Oreg.)	Portland, Oreg.	425 River Street.
46	Frt.	2	Bee Line Transportation Co. (Del.)	Perth Amboy, N. J.	Box 252.
47	Frt.	2	Seacoast Coal Co.	Providence, R. I.	5 Exchange Street.
48	Frt.	1	Bee Line Transportation Co. (Del.)	Perth Amboy, N. J.	Box 252.
49	Frt.	2	Penobscot Coal & Wharf Co. (Me.)	Belfast, Me.	Boston, Mass.
50	Frt.	1	Edward G. Murray Lighterage & Transportation Co. (N. Y.)	Albany, N. Y.	Waterford, N. Y.
51	Frt.	1	New York Central R. R. Co. (N. Y.)	New York, N. Y.	6 Beaver Street.
52	Frt.	5	Seaboard Sand & Gravel (N. Y.)	do	26 Courtlandt Street.
53	Frt.	1	B. & O. E. R. Co. (Md.)	Baltimore, Md.	Baltimore and Charles Streets.
54	Frt.	1	New York Trap Rock Corporation (N. Y.)	New York, N. Y.	250 Park Avenue.
55	Frt.	1	do	do	do
56	Frt.	1	O'Brien Brothers (N. Y.)	do	223 Broadway.
57	Mco.	2	W. S. Cahill Co.	Baltimore, Md.	Foot Webster Street.
58	Pas.	1	J. O' Taylor	Memphis, Tenn.	125 North Willett Street.
59	Frt.	0	Lomen Commercial Co. (Alaska)	Nome, Alaska	
60	Frt.	1	Clery Bros. (N. Y.)	New York, N. Y.	116 Broad Street.
61	Frt.	1	New York Trap Rock Corporation (N. Y.)	do	250 Park Avenue.
62	Pas.	1	Samuel B. Goucher	Cincinnati, Ohio	Toronto, Ohio.
63	Frt.	1	Napoleon Surprenant	New York, N. Y.	11 Moore Street.
64	Frt.	1	Edward G. Murray Lighterage & Transportation Co. (N. Y.)	Albany, N. Y.	17 State Street.
65	Frt.	0	Iron City Sand & Gravel Co. (Pa.)	Pittsburgh, Pa.	210 Grant Street.
66	Frt.	1	Thomas J. Conway	New York, N. Y.	29 Broadway.
67	Frt.	1	John F. Leach	do	do
68	Frt.	1	Clery Bros. (N. Y.)	do	116 Broad Street.
69	Frt.	1	Anthony O'Boyle	do	15 Moore Street.
70	Frt.	1	Theodore Miller, jr.	New York, N. Y.	259 Carroll Street (B).
71	Frt.	1	W. F. & R. Boat Builders (N. Y.)	do	1 Broadway.
72	Frt.	1	F. A. Poteant	Rouses Point, N. Y.	Pier 6, East River, New York, N. Y.
73	Frt.	1	William State	Cape Vincent, N. Y.	Alexandria Bay, N. Y.
74	Fsh.	0	Booth Fisheries Co. (Del.)	Seattle, Wash.	Pier 11 B, Foot Wall Street.
75	Frt.	1	New York Central R. R. Co. (N. Y.)	New York, N. Y.	6 Beaver Street.

* Formerly barge Bluster.

* Formerly barge Balise.

Line No.	Official No.	Rig	Name of vessel	Tonnage		Register dimensions			When built	Where built
				Gross	Net	Length	Breadth	Depth		
						Feet	Feet	Feet		
1	100284	Sow.	Elle M.	15	9	40.0	15.7	2.9	1925	Dresden, Me.
2	130083	Brg.	Elle Roblin	139	139	75.5	20.0	7.4	1895	San Francisco, Calif.
3	167980	Brg.	Elle C. King	265	265	108.0	22.5	11.1	1920	Watervliet, N. Y.
4	168701	Brg.	Elle E. Kennelly	408	408	113.0	28.2	12.4	1908	Athens, N. Y.
5	169476	Sow.	Elmer	58	58	55.0	22.0	5.0	1907	Seattle, Wash.
6	20044	Brg.	Elmer	72	72	84.0	16.4	6.4	1898	Syracuse, N. Y.
7	136570	Brg.	Elmer	558	757	194.4	34.8	16.0	1896	Bath, Me.
8	162639	Brg.	Elmer	249	249	105.6	30.6	8.4	1903	Brooklyn, N. Y.
9	169432	Brg.	Elmer Bushay	265	265	100.1	21.8	11.2	1922	do.
10	162857	Can.	Elmer G. Henry	106	90	93.5	17.5	7.6	1905	Whitehall, N. Y.
11	167983	Brg.	Elmer M. Feeley	265	265	108.0	22.5	11.1	1920	Watervliet, N. Y.
12	168819	Brg.	Elmer	448	448	100.5	32.3	7.7	1925	Kingston, N. Y.
13	167736	Brg.	Elmer W. Keeler	495	495	115.2	30.5	13.3	1919	do.
14	164856	Can.	Elmer D. Walling	147	147	94.2	17.6	9.6	1910	Tonawanda, N. Y.
15	163190	Brg.	Elmerford	106	144	99.7	28.2	7.5	1907	Tottenville, N. Y.
16	165520	Brg.	El Paso	231	221	99.7	31.1	8.7	1913	Kingston, N. Y.
17	168221	Can.	Elise	125	125	95.9	17.5	7.7	1921	Cohoes, N. Y.
18	20078	Brg.	Elmore	304	292	80.0	28.0	7.1	1901	Port Richmond, N. Y.
19	135173	Brg.	Elwell	1,453	1,393	212.3	39.1	24.7	1873	Danvers, Me.
20	170684	Brg.	Elwood C. Smith	335	335	112.0	34.1	9.2	1930	Newburgh, N. Y.
21	170482	Sow.	Emard 104	54	54	56.0	23.0	5.0		Unknown
22	170483	Sow.	Emard 107	54	54	56.0	23.0	5.0		do.
23	170477	Sow.	Emard No. 1	14	14	36.0	14.0	3.5	1928	Anchorage, Alaska
24	170478	Sow.	Emard No. 2	14	14	36.0	14.0	3.5	1928	do.
25	170479	Sow.	Emard No. 3	14	14	36.0	14.0	3.5	1928	do.
26	170480	Sow.	Emard No. 4	14	14	36.0	14.0	3.5	1928	do.
27	170481	Sow.	Emard No. 5	14	14	36.0	14.0	3.5	1928	do.
28	164517	Can.	Emblems	135	125	97.0	17.6	8.7	1911	Whitehall, N. Y.
29	171080	Brg.	Emerald Light	303	303	113.0	33.0	8.7	1925	Port Richmond, N. Y.
30	179646	Brg.	Emergency	251	251	104.8	33.0	7.5	1920	Kingston, N. Y.
31	169454	Brg.	Emily Schofield	273	243	152.2	27.6	9.5	1908	Bethel, Del.
32	20083	Brg.	Emma and Beale	331	331	107.6	28.5	10.9	1899	Elkton, Md.
33	165904	Brg.	Emma Keeler	457	473	111.0	33.0	14.3	1914	Perth Amboy, N. J.
34	169047	Brg.	Emma McNeill	374	374	107.9	22.2	11.6	1923	Kingston, N. Y.
35	169674	Brg.	Emma L. Murray	247	247	105.6	22.0	10.9	1920	Cohoes, N. Y.
36	169022	Drg.	Empire	287	287	106.3	38.8	6.6	1912	Middleport, N. Y.
37	169003	Brg.	Empire	240	235	132.4	31.5	8.8	1924	Erie, Pa.
38	165795	Brg.	Enoch	312	305	110.0	32.6	9.5	1914	Gildersleeve, Conn.
39	167981	Brg.	Enterprise	553	553	145.8	36.1	9.0	1911	Portland, Ore.
40	162314	Drg.	Enterprise	419	354	121.0	40.0	8.0	1906	Duluth, Minn.
41	169808	Brg.	Era	9	9	40.3	12.0	2.4	1925	West Point Landing, Ill.
42	169243	Sow.	Erbana	10	10	39.1	10.3	2.0	1925	Port Stanley, Wash.
43	164992	Sow.	Erickson Construction Co. No. 1	164	164	80.0	30.0	8.0	1912	Seattle, Wash.
44	165013	Sow.	Erickson Construction Co. No. 2	164	164	80.0	30.0	8.0	1912	do.
45	164176	Drg.	Erie	186	186	92.6	34.5	6.5	1900	Toledo, Ohio
46	164157	Sow	ERIN	316	316	125.0	32.0	8.6	1910	Ecorse, Mich.
47	162126	Brg.	Erin-Go-Bragh	330	330	99.0	33.0	8.7	1896	East Boston, Mass.
48	164062	Brg.	Ernest	406	406	161.6	35.4	9.0	1910	Lake Charles, La.
49	169027	Brg.	Ernest	316	311	110.5	32.5	9.5	1915	Gildersleeve, Conn.
50	169339	Brg.	Ernest Thurston	252	252	104.0	21.5	11.3	1923	Cohoes, N. Y.
51	169446	Can.	Ernest A. Brodie	104	99	95.6	17.6	8.0	1905	Champlain, N. Y.
52	20080	Brg.	Ernest E. Wright	411	411	117.6	28.5	12.3	1902	Rondout, N. Y.
53	130097	Brg.	ERSKINE M. PHELPS	3,029	2,681	312.1	45.2	25.6	1896	Bath, Me.
54	169215	Brg.	Esopus	445	445	100.0	32.3	7.7	1926	Newburgh, N. Y.
55	169790	Can.	Estelle Walrod	181	171	101.0	19.5	9.5	1917	Rondout, N. Y.
56	169949	Brg.	Estelle F. Haber	431	431	114.0	29.6	12.5	1916	Kingston, N. Y.
57	171081	Brg.	Eternal Light	309	309	112.5	32.0	8.5	1921	Brooklyn, N. Y.
58	162672	Can.	Ethel McNeil	105	99	95.2	17.5	7.3	1905	Watervliet, N. Y.
59	167278	Brg.	Ethel R.	324	324	113.7	34.2	9.0	1917	Rondout, N. Y.
60	166175	Brg.	Ethel & Lillian	280	280	112.7	34.3	8.1	1915	do.
61	170304	Brg.	Ethel Hodger	523	523	117.8	30.0	13.4	1929	Kingston, N. Y.
62	162671	Brg.	Ettina	216	216	100.5	31.1	8.0	1899	do.
63	167739	Brg.	Eugene	395	395	107.0	28.2	12.3	1919	do.
64	170344	Can.	Eugene J. McCarthy	250	250	106.0	22.6	11.6	1920	do.
65	165906	Can.	Eugene J. Sullivan	108	96	96.0	17.4	7.3	1913	Waterford, N. Y.
66	200241	Brg.	Eugenia Hooper	720	688	196.6	32.1	12.7	1911	Chesapeake City, Md.
67	164084	Brg.	Eureka	315	315	112.6	23.5	8.9	1909	Kingston, N. Y.
68	166598	Brg.	Eureka	307	307	111.8	23.6	9.2	1900	Brooklyn, N. Y.
69	167087	Brg.	Eusebia	194	194	98.7	31.2	7.8	1913	Rondout, N. Y.
70	162929	Brg.	Evana	424	403	99.0	30.3	7.8	1900	Brooklyn, N. Y.
71	162290	Brg.	Evelyn	374	374	111.5	27.0	12.2	1904	Rondout, N. Y.
72	162335	Can.	Evelyn C. Tucker	105	99	97.0	17.5	7.5	1904	Watervliet, N. Y.
73	162862	Brg.	Evelyn L. Shaw	436	415	134.6	28.9	11.2	1917	Focomoke City, Md.
74	171198	Brg.	Eveing Light	292	292	112.0	33.0	8.4		Unknown
75	164234	Brg.	Everett	440	440	136.6	32.8	11.0	1910	Elkton, Md.

1 Formerly barge Red Lion.
2 Formerly canal boat E. J. Sullivan.

3 Formerly barge Superb.

Unrigged Vessels

847

Line No.	Service	Crew	Name of owner	Home port	Address of owner
1	Frt.	1	Joseph H. Carlton	Bath, Me.	Dresden, Me.
2	Fsh.	1	W. F. Hannington	Ketchikan, Alaska	Care Northwestern Ice & Cold Storage Co., Portland, Oreg.
3	Frt.	1	George F. King	New York, N. Y.	164 Eighth Street (S.).
4	Frt.	1	Richard J. Foster	do.	11 Broadway.
5	Fsh.	0	Pacific American Fisheries (Me.)	Seward, Alaska	South Bellingham, Wash.
6	Frt.	1	Augustus B. Hinckley	Oswego, N. Y.	40 East Mohawk Street.
7	Frt.	3	Robert B. Washen	Baltimore, Md.	Foot Andre Street.
8	Frt.	1	Clary Brothers (N. Y.)	New York, N. Y.	116 Broad Street.
9	Frt.	1	John E. Matton and Son (N. Y.)	Albany, N. Y.	Waterford, N. Y.
10	Frt.	2	Adolph Poissant	Rouses Point, N. Y.	Champlain, N. Y.
11	Frt.	1	William J. Feeley	New York, N. Y.	308 Seventh Street, Union City, N. J.
12	Frt.	1	New York Central R. R. Co. (N. Y.)	do.	6 Beaver Street.
13	Frt.	1	Elmer A. Keeler	do.	1 Broadway.
14	Frt.	0	Stewart J. Dalley	do.	89 Pearl Street.
15	Frt.	1	New York Central R. R. Co. (N. Y.)	do.	6 Beaver Street.
16	Frt.	1	Mallory Steamship Co. (Me.)	do.	Pier 28, North River.
17	Frt.	1	Edward G. Murray Lighterage Co. (N. Y.)	Albany, N. Y.	New York, N. Y.
18	Frt.	2	B. & O. R. Co. (Md.)	Baltimore, Md.	Baltimore and Charles Streets.
19	Frt.	4	New England Fish Co. (Me.)	Boston, Mass.	Boston Fish Pier.
20	Frt.	1	Hudson River Shipyards (N. Y.)	New York, N. Y.	250 Park Avenue.
21	Fsh.	1	Henry J. Emard	Seward, Alaska	Anchorage, Alaska.
22	Fsh.	1	do.	do.	Do.
23	Fsh.	1	do.	do.	Do.
24	Fsh.	1	do.	do.	Do.
25	Fsh.	1	do.	do.	Do.
26	Fsh.	1	do.	do.	Do.
27	Fsh.	1	do.	do.	Do.
28	Frt.	1	John Miner, sr	Albany, N. Y.	
29	Frt.	1	O'Brien Brothers (N. Y.)	New York, N. Y.	233 Broadway.
30	Frt.	1	Connors Marine Co. (N. Y.)	do.	17 Battery Place.
31	Frt.	3	Marvll Package Co. (Del.)	Wilmington, Del.	Laurel, Del.
32	Frt.	1	James J. McNally	Philadelphia, Pa.	Bullitt Building.
33	Frt.	1	Keeler Transportation Line (N. Y.)	New York, N. Y.	1 Broadway.
34	Frt.	1	Samuel McNichol	do.	502 West Forty-second Street.
35	Frt.	1	Edward G. Murray Lighterage & Transportation Co. (N. Y.)	Albany, N. Y.	17 State Street.
36	Drq.	6	Dunbar & Sullivan Dredging Co. (N. Y.)	Buffalo, N. Y.	Erie County Bank Building.
37	Frt.	2	Buffalo Gravel Corporation (N. Y.)	do.	19 Hudson Street.
38	Frt.	1	L. B. Connott & Co. (N. J.)	New York, N. Y.	Jersey City, N. J.
39	Frt.	0	Puget Sound Tug & Barge Co. (Wash.)	Seattle, Wash.	3414 Iowa Avenue.
40	Drq.	8	Duluth-Superior Dredging Co. (Minn.)	Duluth, Minn.	Foot Forty-fifth Avenue West.
41	Pas.	1	F. L. Gross	St. Louis, Mo.	National Bank of Commerce Building.
42	Frt.	0	W. A. Enycart	Seattle, Wash.	Port Stanley, Wash.
43	Frt.	0	Pacific Bridge Co. (Oreg.)	Portland, Oreg.	Foot East Salmon Street.
44	Frt.	0	do.	do.	Do.
45	Drq.	9	Duluth Superior Dredging Co. (Minn.)	Duluth, Minn.	Foot Forty-fifth Avenue West.
46	Frt.	0	Dunbar & Sullivan Dredging Co. (N. Y.)	Buffalo, N. Y.	Erie County Bank Building.
47	Frt.	6	M. J. Dady Engineering & Contracting Co. (N. Y.)	New York, N. Y.	367 Fulton Street (E.).
48	Frt.	1	Aiken Towboat & Barge Co. (Fla.)	Pensacola, Fla.	South Palafix Street.
49	Frt.	1	Gilderleeve Ship Building Co. (Conn.)	New York, N. Y.	Gilderleeve, Conn.
50	Frt.	1	Edward Thurston	do.	11 Moore Street.
51	Frt.	1	Alex Gerson	do.	Pier 6, East River.
52	Frt.	1	M. & J. Tracy (N. Y.)	do.	1 Broadway.
53	Tnk.	14	Crosby Marine Corporation (Wash.)	Los Angeles, Calif.	San Francisco, Calif.
54	Frt.	1	New York Central R. R. Co. (N. Y.)	New York, N. Y.	6 Beaver Street.
55	Frt.	1	Della McIntyre	do.	Pier 6, East River.
56	Frt.	1	Richard J. Foster	do.	11 Broadway.
57	Frt.	1	O'Brien Brothers (N. Y.)	do.	233 Broadway.
58	Frt.	1	Whitehall Development Co. (N. Y.)	Albany, N. Y.	Whitehall, N. Y.
59	Frt.	1	Jacob Rice & Sons	New York, N. Y.	103 Park Avenue.
60	Frt.	1	New York & Albany Lighterage Co. (N. Y.)	do.	Pier 20, North River.
61	Frt.	1	W. E. Hedger Co. (N. Y.)	do.	21 West Street.
62	Frt.	1	John E. McMullen	do.	1 Broadway.
63	Frt.	1	Clary Brothers (N. Y.)	do.	116 Broadway.
64	Frt.	1	James A. Dwyer	do.	4 Counties Ship.
65	Frt.	1	William Lube	Albany, N. Y.	Whitehall, N. Y.
66	Frt.	3	Eastern Transportation Co. (Del.)	Wilmington, Del.	Ford Building.
67	Frt.	1	New York & Albany Lighterage Co. (N. Y.)	New York, N. Y.	Pier 20, North River.
68	Frt.	1	New York Trap Rook Corporation (N. Y.)	do.	260 Park Avenue.
69	Frt.	1	Clyde Steamship Co. (Me.)	do.	Pier 26, North River.
70	Frt.	1	New York Central R. R. Co. (N. Y.)	do.	6 Beaver Street.
71	Frt.	1	Mesick & Mesick (N. J.)	do.	1 Broadway.
72	Frt.	1	Michael J. Tucker	Albany, N. Y.	Port Ewan, N. Y.
73	Frt.	1	L. B. Shaw	Philadelphia, Pa.	123 South Fourth Street.
74	Frt.	1	O'Brien Brothers (N. Y.)	New York, N. Y.	233 Broadway.
75	Frt.	1	Diamond P. Transportation Co. (Del.)	Philadelphia, Pa.	161 South Front Street.

* Formerly barge (s) Elizabeth.
(s) Rita McNally.

Unrigged Vessels

Line No.	Official No.	Rig	Name of vessel	Tonnage		Register dimensions			When built	Where built
				Gross	Net	Length	Breadth	Depth		
1	163423	Sow.	Everett No. 2	47	47	62.7	21.8	4.1	1925	Everett, Wash.
2	170847	Drz.	Everett Fowler	339	339	114.7	33.0	8.5	1919	Kingston, N. Y.
3	212123	Sow.	Excavator	423	423	145.0	34.0	8.5	1914	Detroit, Mich.
4	163338	Sow.	Excavator	228	228	75.4	24.0	8.3	1937	Port Townsend, Wash.
5	212127	Brz.	Kaster	1,789	1,673	293.0	43.0	20.0	1914	Noank, Conn.
6	20973	Brz.	Experiment	368	368	170.7	23.8	10.8	1901	Elkton, Md.
7	163240	Brz.	Explosive	228	228	85.0	27.0	4.4	1904	Sault Ste. Marie, Mich.
8	20908	Brz.	Export	340	340	84.3	30.0	6.0	1898	Brooklyn, N. Y.
9	171233	Sow.	F. P. S.	33	33	60.0	16.0	4.0	1931	Seattle, Wash.
10	169993	Sow.	F. P. S. No. 1	34	34	60.0	16.0	4.1	1928	Port Blakely, Wash.
11	170441	Sow.	F. P. S. No. 2	34	34	60.1	16.0	4.1	1929	Seattle, Wash.
12	168484	Sow.	F. P. S. No. 3	180	180	108.5	28.0	7.2	1913	Sault Ste. Marie, Mich.
13	170800	Sow.	F. P. S. No. 4	13	13	38.0	12.0	4.0	1929	Seattle, Wash.
14	168396	Sow.	F. L. B. No. 5	735	735	110.1	36.0	8.0	1922	do
15	168649	Sow.	F. L. B. No. 6	171	171	52.1	32.0	7.1	1928	do
16	164485	Sow.	F. L. B. No. 4	12	12	42.1	12.0	3.1	1911	do
17	164418	Sow.	F. L. P. Co. No. 5	30	30	48.8	14.0	3.7	1911	do
18	164419	Sow.	F. L. P. Co. No. 6	30	30	48.8	14.0	3.7	1911	do
19	164421	Sow.	F. L. P. Co. No. 7	25	25	51.3	18.0	3.3	1911	do
20	165184	Sow.	F. L. P. Co. No. 8	34	34	60.0	16.0	4.0	1913	do
21	165308	Sow.	F. L. P. Co. No. 9	34	34	60.0	16.0	4.0	1913	do
22	165308	Sow.	F. L. P. Co. No. 10	34	34	60.0	16.0	4.0	1913	do
23	165304	Sow.	F. L. P. Co. No. 11	34	34	60.0	16.0	4.0	1913	do
24	165156	Sow.	F. L. P. Co. No. 12	8	8	34.0	10.5	3.0	1913	do
25	165156	Sow.	F. L. P. Co. No. 13	8	8	34.0	10.5	3.0	1913	do
26	165157	Sow.	F. L. P. Co. No. 14	8	8	34.0	10.5	3.0	1913	do
27	165158	Sow.	F. L. P. Co. No. 15	8	8	34.0	10.5	3.0	1913	do
28	165159	Sow.	F. L. P. Co. No. 16	8	8	34.0	10.5	3.0	1913	do
29	165258	Sow.	F. L. P. Co. No. 17	40	40	58.3	16.0	4.1	1915	do
30	165258	Sow.	F. L. P. Co. No. 18	40	40	58.3	16.0	4.1	1915	Anacortes, Wash.
31	165275	Sow.	F. L. P. Co. No. 19	40	40	58.3	16.0	4.1	1915	do
32	165299	Sow.	F. L. P. Co. No. 20	40	40	58.3	16.0	4.1	1915	do
33	165305	Sow.	F. L. P. Co. No. 21	40	40	58.3	16.0	4.1	1915	do
34	165301	Sow.	F. L. P. Co. No. 22	40	40	58.3	16.0	4.1	1915	do
35	165303	Sow.	F. L. P. Co. No. 23	40	40	58.3	16.0	4.1	1915	do
36	167163	Sow.	F. L. P. Co. No. 24	6	6	34.1	11.0	2.3	1918	do
37	167168	Sow.	F. L. P. Co. No. 25	6	6	34.1	11.0	2.3	1918	do
38	167164	Sow.	F. L. P. Co. No. 27	6	6	34.1	11.0	2.3	1918	do
39	167438	Sow.	F. L. P. Co. No. 26	28	28	62.0	17.7	4.3	1918	do
40	167434	Sow.	F. L. P. Co. No. 28	28	28	62.0	17.7	4.3	1918	do
41	167435	Sow.	F. L. P. Co. No. 29	28	28	62.0	17.7	4.3	1918	do
42	168822	Sow.	F. L. P. Co. No. 31	42	42	60.1	18.0	4.6	1927	Seattle, Wash.
43	170315	Sow.	F. L. P. Co. No. 32	7	7	32.9	11.2	2.4	1928	do
44	170544	Sow.	F. L. P. Co. No. 33	41	41	60.0	18.0	4.6	1929	do
45	169701	Sow.	F. N. F. No. 1	29	29	54.9	16.0	4.0	1927	Port Blakely, Wash.
46	170281	Sow.	F. P. C. No. 1	129	129	60.0	22.0	4.1	1928	Aberdeen, Wash.
47	170890	Sow.	F. P. C. No. 2	425	425	100.0	30.0	6.0	1929	Seattle, Wash.
48	170993	Sow.	F. P. C. No. 3	51	51	63.2	21.9	4.3	1929	do
49	170993	Sow.	F. P. C. No. 4	51	51	63.2	22.0	4.4	1929	do
50	170994	Sow.	F. P. C. No. 5	52	52	63.2	21.9	4.3	1929	do
51	170995	Sow.	F. P. C. No. 6	52	52	63.2	21.9	4.4	1929	do
52	164480	Sow.	F. H. P. Co. No. 1	26	26	51.0	15.9	4.1	1911	Bellingham, Wash.
53	164800	Sow.	F. H. P. Co. No. 2	26	26	51.0	15.9	4.1	1911	do
54	165045	Sow.	F. H. P. Co. No. 3	29	29	57.5	16.0	4.0	1915	Friday Harbor, Wash.
55	165066	Sow.	F. H. P. Co. No. 4	29	29	57.5	16.0	4.0	1915	do
56	165074	Sow.	F. H. P. Co. No. 5	29	29	57.5	16.0	4.0	1915	do
57	169321	Onl.	F. Walrod No. 1	264	265	106.0	32.0	10.9	1921	Watervliet, N. Y.
58	169323	Onl.	F. Walrod No. 2	264	265	106.0	32.0	10.9	1921	do
59	169325	Onl.	F. Walrod No. 3	241	238	107.3	31.5	10.5	1921	Kingston, N. Y.
60	169324	Onl.	F. Walrod No. 4	241	238	107.3	31.5	10.5	1927	do
61	169236	Sow.	F. O. Barnes Co. No. 1	30	30	55.8	15.8	4.1	1925	Bellingham, Wash.
62	169257	Sow.	F. O. Barnes Co. No. 2	30	30	55.8	15.8	4.1	1925	do
63	169333	Brz.	F. B. Hoenbeck	259	259	109.0	32.2	8.1	1929	Kingston, N. Y.
64	169413	Brz.	F. C. Schneider	306	306	111.8	33.8	8.3	1924	Tottenville, N. Y.
65	169740	Brz.	F. C. Studwell	330	320	112.0	34.1	9.3	1927	Kingston, N. Y.
66	167410	Brz.	F. P. Storm	476	476	102.7	33.0	13.0	1918	Brooklyn, N. Y.
67	168010	Brz.	F. G. McKelvy	232	228	97.0	25.8	10.0	1915	Rondout, N. Y.
68	167688	Brz.	F. J. Barnes	459	459	114.0	32.0	12.1	1919	Kingston, N. Y.
69	37009	Onl.	F. L. Younglove	107	99	92.3	17.7	7.6	1900	Watervliet, N. Y.
70	167678	Brz.	F. M. Coogan	280	280	97.0	28.8	10.1	1914	Kingston, N. Y.
71	168244	Brz.	F. W. Gwinn, jr	421	421	108.4	30.4	12.2	1915	Brooklyn, N. Y.
72	168283	Brz.	Fairland	297	297	100.2	28.9	11.0	1922	Kingston, N. Y.
73	168287	Brz.	Fairmont	306	306	78.3	27.9	6.6	1916	Mariners Harbor, N.Y.
74	168335	Brz.	Fairport	310	310	90.1	28.1	7.2	1917	Brooklyn, N. Y.
75	168338	Brz.	Fairport	325	325	100.2	28.3	6.6	1925	East Boston, Mass.
76	168339	Brz.	Fairview	481	481	100.0	32.3	8.8	1923	Brooklyn, N. Y.
77	164167	Brz.	Farm	705	684	130.0	38.0	18.3	1908	Buffalo, N. Y.

* Formerly (s) s. s. Excavator.
 (s) s. s. Gray Haven No. 2.

Unrigged Vessels

040

Line No.	Serv.	Class	Name of owner	Home port	Address of owner
1	Frt.	0	Alexander Thompson	Port Townsend, Wash.	Everett, Wash.
2	Frt.	1	Cannons Marine Co. (N. Y.)	New York, N. Y.	17 Battery Place.
3	Frt.	4	Sagaw Island Sand & Gravel Corp. (N. Y.)	Buffalo, N. Y.	78 Ferry Street.
4	Frt.	0	John J. Peck	Seattle, Wash.	Everett, Wash.
5	Frt.	0	Reading Co. (Pa.)	Philadelphia, Pa.	Tenth and Market Streets.
6	Frt.	1	Diamond P. Transportation Co. (Del.)	do.	111 South Front Street.
7	Frt.	1	M. Sullivan Dredging Co. (Mich.)	Detroit, Mich.	225 Congress Building.
8	Frt.	1	New York & Cuba Mail Steamship Co. (Me.)	New York, N. Y.	Foot Wall Street.
9	Fsh.	1	P. E. Harris & Co. (Wash.)	Juneau, Alaska	Seattle, Wash.
10	Fsh.	0	do.	do.	Dexter Harbor Building.
11	Fsh.	1	do.	do.	Seattle, Wash.
12	Frt.	1	See Sand & Gravel Co. (Mich.)	Juneau, Alaska	Seattle, Wash.
13	Fsh.	1	Farwest Fishermen (Wash.)	Sault Ste. Marie, Mich.	East Side Johnson Street Bldg.
14	Frt.	0	Fidalgo Lumber & Box Co. (Wash.)	Seattle, Wash.	Plumer Building.
15	Frt.	0	do.	do.	Anacortes, Wash.
16	Frt.	0	Bellingham Canning Co. (Wash.)	do.	do.
17	Frt.	0	do.	do.	South Bellingham, Wash.
18	Frt.	0	Fidalgo Island Packing Co. (Me.)	do.	do.
19	Frt.	0	Bellingham Canning Co. (Wash.)	do.	Central Building.
20	Frt.	0	do.	do.	South Bellingham, Wash.
21	Frt.	0	do.	do.	do.
22	Frt.	0	Fidalgo Island Packing Co. (Me.)	do.	Central Building.
23	Frt.	0	do.	do.	do.
24	Frt.	0	Bellingham Canning Co. (Wash.)	do.	South Bellingham, Wash.
25	Frt.	0	do.	do.	do.
26	Frt.	0	do.	do.	do.
27	Frt.	0	do.	do.	do.
28	Frt.	0	do.	do.	do.
29	Frt.	0	do.	do.	do.
30	Frt.	0	Fidalgo Island Packing Co. (Me.)	do.	Central Building.
31	Frt.	0	do.	do.	do.
32	Frt.	0	do.	do.	do.
33	Frt.	0	do.	do.	do.
34	Frt.	0	do.	do.	do.
35	Frt.	0	do.	do.	do.
36	Frt.	0	do.	do.	do.
37	Frt.	0	do.	do.	do.
38	Frt.	0	do.	do.	do.
39	Frt.	0	do.	do.	do.
40	Frt.	0	do.	do.	do.
41	Frt.	0	do.	do.	do.
42	Fsh.	0	do.	do.	Metern Building.
43	Fsh.	0	do.	do.	Central Building.
44	Fsh.	1	do.	do.	do.
45	Fsh.	0	Far North Fisheries (Wash.)	do.	237 Colman Building.
46	Fsh.	1	Fishermen's Packing Corporation (Wash.)	do.	Foot Bond Street, Everett, Wash.
47	Fsh.	1	do.	do.	do.
48	Fsh.	1	do.	do.	do.
49	Fsh.	1	do.	do.	do.
50	Fsh.	1	do.	do.	do.
51	Fsh.	1	do.	do.	do.
52	Fsh.	0	Friday Harbor Canning Co. (Wash.)	do.	Friday Harbor, Wash.
53	Fsh.	0	do.	do.	do.
54	Fsh.	0	do.	do.	do.
55	Fsh.	0	do.	do.	do.
56	Fsh.	0	do.	do.	do.
57	Frt.	1	Cowles Barge Line (N. Y.)	Buffalo, N. Y.	260 Ohio Street.
58	Frt.	1	do.	do.	do.
59	Frt.	1	do.	do.	do.
60	Frt.	1	do.	do.	do.
61	Frt.	0	United States National Bank of Portland	Wrangell, Alaska	Portland, Oreg.
62	Frt.	0	do.	do.	do.
63	Frt.	1	Anna D. McMullen	New York, N. Y.	Far Rockaway, N. Y.
64	Frt.	1	New York Trap Rock Corporation (N. Y.)	do.	240 Park Avenue.
65	Frt.	1	do.	do.	do.
66	Frt.	1	Louis O'Donnell	do.	44 Whitehall Street.
67	Frt.	1	James F. Dwyer	Albany, N. Y.	Kington, N. Y.
68	Frt.	1	Grain Transit (N. Y.)	New York, N. Y.	17 Battery Place.
69	Frt.	1	Joseph G. Preisendorfer	do.	26 Palisades Boulevard, Palisades Park, N. J.
70	Frt.	1	James F. Dwyer	Albany, N. Y.	Kington, N. Y.
71	Frt.	1	James T. O'Donnell	New York, N. Y.	44 Whitehall Street.
72	Frt.	1	New York Central E. B. Co. (N. Y.)	do.	6 Beaver Street.
73	Frt.	1	B. & O. E. R. Co. (Md.)	Baltimore, Md.	Baltimore and Charles Streets.
74	Frt.	1	do.	do.	do.
75	Frt.	1	New York Central E. B. Co. (N. Y.)	New York, N. Y.	6 Beaver Street.
76	Frt.	1	do.	do.	do.
77	Frt.	2	Great Lakes Transit Corporation (N. Y.)	Buffalo, N. Y.	223 Erie Street.

Line No.	Official No.	Type	Name of vessel	Tonnage		Register dimensions			When built	Where built
				Gross	Net	Length	Breadth	Depth		
1	200498	Brg.	Fall River	1,789	1,845	222.4	44.1	19.5	1911	Bath, Me.
2	121138	Brg.	Falls of Clyde	1,200	1,748	222.1	40.0	23.5	1878	Glasgow, Scotland
3	163267	Brg.	Fancher	421	425	98.6	30.0	8.1	1907	Tottenville, N. Y.
4	171082	Brg.	Fan Light	220	220	100.0	31.0	7.8	1906	Brooklyn, N. Y.
5	167378	Sew.	Farrago Friend	55	55	85.7	17.8	4.4	1918	Tonawanda, N. Y.
6	162844	Sew.	Far West No. 1	75	75	75.0	24.0	4.0	1904	Tacoma, Wash.
7	170612	Sew.	Farwest No. 2	14	14	26.0	15.0	2.5		Unknown
8	168206	Sew.	FAUGH A. BALLAUGH	59	59	62.4	21.9	5.1		do.
9	170611	Brg.	Fay V.	88	88	80.0	22.0	2.5	1920	Evansville, Ind.
10	167081	Brg.	Federal No. 3	474	474	91.8	32.0	8.1	1918	Brooklyn, N. Y.
11	169733	Sew.	Feldspar	41	41	60.2	22.0	3.8	1927	Warroad, Minn.
12	163872	Brg.	Felix Murphy	390	390	100.6	27.3	12.0	1908	Kingston, N. Y.
13	166165	Brg.	FELL LOVELAND	669	669	126.0	28.2	12.6	1915	Philadelphia, Pa.
14	37620	Brg.	Fenwick	311	260	90.0	28.2	8.0	1901	Baltimore, Md.
15	168625	Brg.	Ferry Barge No. 1	9	9	48.0	12.0	1.8	1917	Kamperville, Bl.
16	168626	Brg.	Ferry Barge No. 2	19	19	60.0	16.0	2.3	1920	do.
17	170815	Brg.	Ferry Barge No. 3	21	21	60.0	18.0	2.3	1929	do.
18	168287	Sew.	18 (steel)	207	207	120.0	30.0	11.0	1915	Ashtabula, Ohio.
19	170838	Brg.	19	206	206	119.8	30.2	8.1	1924	Wilmington, Del.
20	170837	Brg.	20	266	266	119.8	30.2	8.1	1924	do.
21	170836	Brg.	21	266	266	119.8	30.2	8.1	1925	do.
22	170918	Sew.	22 (steel)	1,174	1,174	222.8	42.4	14.7	1930	Toledo, Ohio.
23	170914	Sew.	23 (steel)	1,174	1,174	222.8	42.4	14.7	1930	do.
24	170839	Brg.	24	273	273	119.5	29.9	8.1	1925	Camden, N. J.
25	170840	Brg.	25	273	273	119.5	29.9	8.1	1925	do.
26	165221	Brg.	FERRY NINE	398	398	122.0	34.1	9.6	1913	Camden, N. J.
27	169120	Brg.	Fillmore	452	452	113.2	27.8	13.5	1924	South Rondout, N. Y.
28	169725	Brg.	Finn McCool	303	303	125.0	34.0	7.7	1926	Ashland, Wis.
29	171683	Brg.	Fire Light	202	202	112.0	33.0	8.4	1911	Brooklyn, N. Y.
30	166671	Brg.	Firestone	325	320	120.9	32.9	9.4		Unknown
31	37644	Brg.	Fischer Bros	308	308	101.4	26.0	11.4	1902	Rondout, N. Y.
32	166682	Brg.	FLINTKILN	525	525	100.2	32.8	9.6	1926	East Boston, Mass.
33	166672	Brg.	Flintstone	325	325	112.5	33.0	9.8		Unknown
34	171084	Brg.	Flash Light	220	220	100.0	31.0	7.8	1907	Brooklyn, N. Y.
35	168231	Brg.	Flint	207	207	100.2	25.9	11.0	1922	Kingston, N. Y.
36	166673	Brg.	Flintstone	294	294	112.5	32.4	8.6		Unknown
37	166490	Brg.	Flora	313	313	79.7	28.4	7.2	1916	Brooklyn, N. Y.
38	37642	Brg.	Florence	304	304	164.5	23.6	10.8	1900	Elkton, Md.
39	166637	Brg.	Florence E.	324	324	116.8	34.1	9.0	1926	Brooklyn, N. Y.
40	170891	Brg.	Florence's Hodge	828	828	117.8	30.0	13.4	1920	Kingston, N. Y.
41	165208	Cal.	Florence M. Trembley	105	99	95.0	17.5	7.6	1913	Watervliet, N. Y.
42	36791	Brg.	Florence V. Keeler	324	324	121.2	31.0	10.4	1898	New Haven, Conn.
43	168516	Brg.	Florida Short Route	87	87	74.8	26.0	3.8	1923	Henderson, Ky.
44	168648	Cal.	Floyd and Russell	143	143	98.7	17.7	8.3	1923	Cohoes, N. Y.
45	168547	Brg.	Flushing	129	129	85.5	26.0	6.6	1904	Long Island City, N. Y.
46	167096	Brg.	Foggy Dew	490	481	115.3	31.0	13.6	1917	Kingston, N. Y.
47	169590	Brg.	FONDA	525	525	110.2	32.8	9.6	1926	East Boston, Mass.
48	171085	Brg.	Foot Light	228	228	100.0	31.0	7.9	1914	Brooklyn, N. Y.
49	165478	Brg.	Fordham	449	420	99.7	31.4	8.5	1913	Mariners Harbor, N. Y.
50	167821	Sew.	Forest No. 3	124	124	80.5	26.1	6.9	1920	Aberdeen, Wash.
51	167822	Sew.	Forest No. 4	125	125	80.1	26.1	7.0	1920	do.
52	167840	Sew.	Forest No. 5	153	153	90.0	28.0	7.0	1920	do.
53	167835	Sew.	Forest No. 6	152	152	90.1	28.0	7.0	1920	do.
54	168201	Sew.	Forest No. 7	143	143	90.1	28.1	6.1	1921	Hoquiam, Wash.
55	168273	Sew.	Forest No. 8	61	61	61.9	23.0	4.2	1921	do.
56	168281	Sew.	Forest No. 9	218	218	90.4	34.0	8.2	1922	do.
57	168475	Sew.	Forest No. 10	194	194	90.0	30.0	8.3	1922	do.
58	168524	Sew.	Forest No. 11	168	168	80.0	32.0	7.4	1922	Aberdeen, Wash.
59	168568	Sew.	Forest No. 12	157	157	81.2	32.0	7.0	1923	do.
60	168649	Sew.	Forest No. 14	158	158	80.0	32.0	7.1	1923	Hoquiam, Wash.
61	168987	Sew.	Forest No. 15	159	159	80.0	32.0	7.3	1924	do.
62	169405	Sew.	Forest No. 16	154	154	80.0	32.0	7.1	1926	do.
63	169700	Sew.	Forest No. 17	158	158	80.2	32.0	7.1	1927	do.
64	170857	Brg.	Fortuna	325	325	114.0	34.6	8.8	1926	South Rondout, N. Y.
65	166466	Brg.	Fort Worth	245	245	102.0	32.0	8.1	1915	Tottenville, N. Y.
66	170396	Brg.	40	266	266	119.8	30.2	8.1	1923	Wilmington, Del.
67	170327	Brg.	41	266	266	119.8	30.2	8.1	1923	do.
68	170328	Brg.	42	266	266	119.8	30.2	8.1	1923	do.
69	170329	Brg.	43	266	266	119.8	30.2	8.1	1924	do.
70	170330	Brg.	44	266	266	119.8	30.2	8.1	1924	do.
71	171296	Brg.	44	215	215	100.3	34.0	7.3	1922	Portland, Ore.
72	170331	Brg.	45	266	266	119.8	30.2	8.1	1924	Wilmington, Del.
73	171227	Brg.	45	215	215	100.3	34.0	7.3	1922	Portland, Ore.
74	170832	Brg.	46	266	266	119.8	30.2	8.1	1924	Wilmington, Del.
75	171228	Brg.	46	318	318	123.9	35.9	8.2	1924	Portland, Ore.

Formerly (a) British shp. Falls of Clyde.
(b) Hawaiian shp. Falls of Clyde.

Formerly barge (a) Joseph Molvaire.
(b) Yenrut II.
(c) Foggora.

Unrigged Vessels

661

Line No.	Service	Oreg	Name of owner	Home port	Address of owner
1	Frt.	4	P. F. Martin	Philadelphia, Pa.	111 Walnut Street.
2	Tnk.	23	General Petroleum Corporation (Del.)	Seattle, Wash.	1235 Dexter Horton Building.
3	Frt.	1	New York Central R. R. Co. (N. Y.)	New York, N. Y.	6 Beaver Street.
4	Frt.	1	O'Brien Brothers (N. Y.)	do	233 Broadway.
5	Frt.	1	Niagara Ferry Co. (N. Y.)	Buffalo, N. Y.	Tenawanda, N. Y.
6	Frt.	0	Tacoma Tug & Barge Co. (Wash.)	Tacoma, Wash.	N. P. Dock.
7	Fsh.	0	Farwest Fisheries (Wash.)	Seattle, Wash.	Pioneer Building.
8	Frt.	2	Dunbar & Sullivan Dredging Co. (N. Y.)	Buffalo, N. Y.	Erie County Bank Building.
9	Fer.	1	Kentucky & Indiana Ferry Co.	Evansville, Ind.	Madison, Ind.
10	Frt.	1	Anthony O'Boyle	New York, N. Y.	11 Moore Street.
11	Frt.	2	Feldspar Products Co. (Minn.)	Duluth, Minn.	Warrad, Minn.
12	Frt.	1	M. & J. Tracy (N. Y.)	New York, N. Y.	1 Broadway.
13	Frt.	3	S. C. Loveland Co. (Del.)	Philadelphia, Pa.	151 South Front Street.
14	Frt.	2	B. & O. R. R. Co. (Md.)	Baltimore, Md.	Baltimore and Charles Streets.
15	Fer.	1	Columbiana Ferry Co.	Peoria, Ill.	Kampaville, Ill.
16	Fer.	1	do	do	Do.
17	Fer.	1	O. C. Bartholomew	do	Do.
18	Frt.	1	Dunbar & Sullivan Dredging Co. (N. Y.)	Buffalo, N. Y.	Erie County Bank Building.
19	Frt.	2	Warner Co. (Del.)	Philadelphia, Pa.	1518 Walnut Street.
20	Frt.	2	do	do	Do.
21	Frt.	2	do	do	Do.
22	Frt.	0	Great Lakes Dredge & Dock Co. (N. J.)	Duluth, Minn.	First and American National Bank.
23	Frt.	0	do	do	Do.
24	Frt.	2	Warner Co. (Del.)	Philadelphia, Pa.	1518 Walnut Street.
25	Frt.	2	do	do	Do.
26	Frt.	1	Texas Co. (Del.)	Wilmington, Del.	7 West Tenth Street.
27	Frt.	1	Joseph W. Drayton	New York, N. Y.	1 Broadway.
28	Frt.	13	John Schroeder Lumber Co. (Wis.)	Milwaukee, Wis.	Foot Walnut Street.
29	Frt.	1	O'Brien Brothers (N. Y.)	New York, N. Y.	233 Broadway.
30	Frt.	1	New York Trap Rock Corporation (N. Y.)	do	250 Park Avenue.
31	Frt.	1	James A. O'Boyle	do	11 Moore Street.
32	Frt.	1	New York Central R. R. Co. (N. Y.)	do	6 Beaver Street.
33	Frt.	1	New York Trap Rock Corporation (N. Y.)	do	250 Park Avenue.
34	Frt.	1	O'Brien Brothers (N. Y.)	do	233 Broadway.
35	Frt.	1	New York Central R. R. Co. (N. Y.)	do	6 Beaver Street.
36	Frt.	1	New York Trap Rock Corporation (N. Y.)	do	250 Park Avenue.
37	Frt.	1	B. & O. R. R. Co. (Md.)	Baltimore, Md.	Baltimore and Charles Streets.
38	Frt.	2	Lennie B. Shaw	Philadelphia, Pa.	Built Building.
39	Frt.	1	Exner Sand & Gravel Corporation (N. Y.)	New York, N. Y.	One hundred and ninth Street and East River.
40	Frt.	1	W. E. Hedger Co. (N. Y.)	do	21 West Street.
41	Frt.	1	Gabriel Robert	Rouses Point, N. Y.	Champlain, N. Y.
42	Frt.	1	Keeler Transportation Line	New York, N. Y.	1 Broadway.
43	Fer.	0	Florida Short Route Ferry Co. (Ky.)	Louisville, Ky.	Henderson, Ky.
44	Frt.	1	John E. Matton & Son (N. Y.)	Albany, N. Y.	Third Street, Watford, N. Y.
45	Frt.	1	P. F. & W. A. Kane	New York, N. Y.	Forty-sixth Street and East River.
46	Frt.	1	Anthony O'Boyle	do	15 Moore Street.
47	Frt.	1	New York Central R. R. Co. (N. Y.)	do	6 Beaver Street.
48	Frt.	1	O'Brien Brothers (N. Y.)	do	233 Broadway.
49	Frt.	1	New York Central R. R. Co. (N. Y.)	do	6 Beaver Street.
50	Frt.	0	W. R. Osborn	Seattle, Wash.	418 Broadway, Aberdeen, Wash.
51	Frt.	0	do	do	Do.
52	Frt.	0	do	do	Do.
53	Frt.	0	Olympic Lighterage Co. (Wash.)	do	Dawson Street and East Marginal Way.
54	Frt.	0	W. R. Osborn	do	Aberdeen, Wash.
55	Frt.	0	Pacific Contracting Co. (Wash.)	do	Raymond, Wash.
56	Frt.	0	W. R. Osborn	do	418 Broadway, Aberdeen, Wash.
57	Frt.	0	do	do	Do.
58	Frt.	0	do	do	Do.
59	Frt.	0	Willapa Barge Co. (Wash.)	do	Raymond, Wash.
60	Frt.	0	W. R. Osborn	do	418 Broadway, Aberdeen, Wash.
61	Frt.	0	do	do	Do.
62	Frt.	1	do	do	Do.
63	Frt.	0	do	do	Do.
64	Frt.	1	O. F. Harms Co. (N. Y.)	New York, N. Y.	25 Broadway.
65	Frt.	1	Mallory Steamship Co. (Me.)	do	Pier 30, North River.
66	Frt.	2	Warner Co. (Del.)	Philadelphia, Pa.	1518 Walnut Street.
67	Frt.	2	do	do	Do.
68	Frt.	2	do	do	Do.
69	Frt.	2	do	do	Do.
70	Frt.	2	do	do	Do.
71	Frt.	1	Columbia Contract Co. (Oreg.)	Portland, Oreg.	204 East Salmon Street.
72	Frt.	2	Warner Co. (Del.)	Philadelphia, Pa.	1518 Walnut Street.
73	Frt.	1	Columbia Contract Co. (Oreg.)	Portland, Oreg.	204 East Salmon Street.
74	Frt.	2	Warner Co. (Del.)	Philadelphia, Pa.	1518 Walnut Street.
75	Frt.	1	Columbia Contract Co. (Oreg.)	Portland Oreg.	204 East Salmon Street.

* Formerly barge G. E. Stoddard.

Unrigged Keels

Line No.	Official No.	Rig	Name of vessel	Tonnage		Register dimensions			When built	Where built
				Gross	Net	Length	Breadth	Depth		
1	170933	Brg.	47.....	308	308	119.8	30.2	8.1	1924	Wilmington, Del.
2	171289	Brg.	47.....	318	318	120.0	34.0	8.3	1926	Portland, Ore.
3	170934	Brg.	48.....	308	308	119.8	30.2	8.1	1924	Wilmington, Del.
4	170935	Brg.	48.....	308	308	119.8	30.2	8.1	1924	do
5	169470	Sow.	Fam 1.....	501	501	130.2	40.0	10.7	1926	Seattle, Wash.
6	169483	Sow.	Fam 2.....	495	495	129.8	40.0	10.7	1926	do
7	169730	Sow.	Fam 3.....	500	500	130.1	40.0	10.7	1927	do
8	164621	Brg.	Fam 4.....	534	534	121.6	43.0	12.1	1904	Hoquiam, Wash.
9	170669	Sow.	Fam 5.....	504	504	130.0	40.0	10.9	1930	Seattle, Wash.
10	169587	Sow.	Fam 11.....	226	226	90.4	36.0	8.0	1927	Tacoma, Wash.
11	170161	Sow.	Fam 12.....	229	229	90.6	36.0	8.0	1926	do
12	169504	Sow.	Fam 13.....	223	223	90.1	36.0	8.0	1926	Seattle, Wash.
13	169539	Sow.	Fam 13.....	225	225	90.0	36.0	8.0	1926	do
14	169514	Sow.	Fam 33.....	316	316	100.2	36.0	9.9	1926	do
15	169515	Sow.	Fam 37.....	316	316	100.2	36.0	9.9	1926	do
16	169561	Sow.	Fam 45.....	306	306	110.5	36.0	11.0	1925	do
17	169276	Sow.	Fam 47.....	306	306	110.2	36.0	10.9	1925	do
18	169285	Sow.	Fam 48.....	303	303	109.8	35.8	10.4	1925	do
19	169514	Sow.	Fam 49.....	305	305	109.8	36.0	10.4	1925	do
20	169116	Sow.	Fam 57.....	41	41	65.3	23.0	8.3	1900	New Whatcom, Wash.
21	169471	Sow.	Fam 59.....	252	252	80.8	36.0	9.0	1926	Seattle, Wash.
22	169126	Sow.	Fam No. 39.....	226	226	100.0	34.0	7.8	1924	do
23	169489	Sow.	Fam No. 39.....	311	311	100.0	35.8	9.1	1922	do
24	169425	Sow.	Fam No. 39.....	311	311	100.0	35.9	9.9	1922	do
25	169459	Sow.	Fam No. 40.....	311	311	100.0	36.0	9.9	1922	do
26	169573	Sow.	Fam No. 41.....	229	229	90.0	36.0	8.1	1925	do
27	169991	Sow.	Fam No. 42.....	233	233	90.0	36.0	9.0	1923	do
28	169713	Sow.	Fam No. 43.....	233	233	90.0	36.0	9.0	1923	do
29	169722	Sow.	Fam No. 44.....	232	232	85.9	34.0	9.0	1923	do
30	170051	Sow.	Fam 51.....	253	253	110.0	30.2	7.8	1907	Bremerton, Wash.
31	170052	Sow.	Fam 51.....	253	253	110.0	30.2	7.8	1907	do
32	170053	Sow.	Fam 52.....	253	253	110.0	30.2	7.8	1908	do
33	170054	Sow.	Fam 52.....	253	253	110.0	30.2	7.8	1908	do
34	170055	Sow.	Fam 54.....	253	253	110.0	30.2	7.8	1908	do
35	170056	Sow.	Fam 55.....	253	253	110.0	30.2	7.8	1908	do
36	169980	Sow.	Fam No. 56.....	297	297	100.2	32.0	8.4	1913	Port Blakely, Wash.
37	170474	Sow.	Fam 57.....	522	522	104.5	48.0	11.5	1922	Houghton, Wash.
38	169994	Sow.	Fam 58.....	522	522	104.5	48.0	11.5	1922	do
39	170396	Brg.	Fam 100.....	588	588	136.9	40.9	11.5	1930	do
40	170512	Sow.	Fam 101.....	222	222	90.1	36.6	8.0	1930	Seattle, Wash.
41	169817	Sow.	Fam Launch Co. No. 6.....	150	150	90.4	28.0	7.1	1902	Olympia, Wash.
42	169818	Sow.	Fam Launch Co. No. 7.....	150	150	90.4	28.0	7.1	1902	do
43	169819	Sow.	Fam Launch Co. No. 8.....	150	150	90.4	28.0	7.1	1902	do
44	169820	Sow.	Fam Launch Co. No. 9.....	150	150	90.4	28.0	7.1	1902	do
45	169944	Sow.	Fam Launch Co. No. 14.....	234	234	100.8	32.1	8.4	1913	Port Blakely, Wash.
46	169945	Sow.	Fam Launch Co. No. 15.....	234	234	100.8	32.1	8.4	1913	do
47	167236	Sow.	Fam Launch Co. No. 22.....	19	19	37.2	16.0	4.1	1918	Tacoma, Wash.
48	170622	Brg.	Vesta.....	498	498	100.0	32.0	8.3	1930	Mariners Harbor, N.Y.
49	169286	Sow.	14 (steel).....	397	397	130.0	30.0	11.0	1915	Ashtabula, Ohio
50	169321	Brg.	Fox.....	343	306	145.0	35.0	9.4	1868	Fairhaven, Calif.
51	169175	Sow.	Fox.....	24	24	50.0	16.0	3.9	1913	Port Blakely, Wash.
52	167729	Brg.	Fox.....	7	7	45.1	12.0	1.6	1918	Dandridge, Tenn.
53	167444	Brg.	Francis P.....	772	711	204.5	30.0	13.2	1918	Carrabelle, Fla.
54	169396	Onl.	Francis Roberts.....	117	111	95.5	17.4	3.1	1909	Whitehall, N. Y.
55	169144	Brg.	Francis V. Fields.....	490	490	113.8	31.0	13.6	1920	Rondout, N. Y.
56	170807	Brg.	Francis.....	20	20	70.0	16.0	3.0	1929	Clarington, Ohio
57	37633	Brg.	Francis Conway.....	296	296	102.5	26.8	10.6	1903	Rondout, N. Y.
58	169900	Brg.	Francis Killian, Jr.....	236	224	104.5	22.5	10.6	1917	do
59	35615	Brg.	Francis G. McNally.....	417	417	130.6	23.9	11.0	1901	Elkton, Md.
60	170093	Brg.	Francis J. Bird.....	376	376	106.5	22.4	11.2	1920	Whitehall, N. Y.
61	169541	Brg.	Francis S. Bushey.....	528	528	120.0	33.0	12.6	1916	Brooklyn, N. Y.
62	169993	Brg.	Francis T. Howard.....	438	430	113.9	30.0	12.6	1917	Rondout, N. Y.
63	37639	Brg.	Frank.....	419	419	130.7	28.8	10.8	1902	Elkton, Md.
64	169791	Brg.	Frank.....	246	232	106.0	22.5	10.5	1917	Watervliet, N. Y.
65	170875	Brg.	Frank.....	330	330	114.0	34.0	8.9	1928	Brooklyn, N. Y.
66	165499	Brg.	Frank C.....	197	197	101.3	30.0	7.7	1905	do
67	169862	Brg.	Frank Cooney.....	320	320	112.0	34.1	9.2	1927	Kingston, N. Y.
68	167259	Brg.	Frank Egan, Jr.....	240	228	107.6	22.5	10.5	1918	do
69	170576	Brg.	Frank Farnco.....	335	335	112.0	34.1	9.2	1930	Newburgh, N. Y.
70	169856	Onl.	Frank Jennings.....	122	115	96.5	17.5	8.4	1908	Whitehall, N. Y.
71	37499	Brg.	Frank Jones.....	274	260	127.5	32.5	8.8	1890	Hartford, Conn.

1 Formerly barge D. L. Co. XXIII.
 2 Formerly U. S. Navy scow No. Y. C. 157.
 3 Formerly U. S. Navy scow No. Y. C. 159.
 4 Formerly U. S. Navy scow No. Y. C. 172.

5 Formerly U. S. Navy scow No. Y. C. 190.
 6 Formerly U. S. Navy scow No. Y. C. 191.
 7 Formerly U. S. Navy scow No. Y. C. 193.
 8 Formerly U. S. Eng. scow No. 6.

Unrigged Vessels

658

Line No.	Service	Crew	Name of owner	Home port	Address of owner
1	Frt.	2	Warner Co. (Del.)	Philadelphia, Pa.	1418 Walnut Street.
2	Frt.	1	Columbia Contract Co. (Oreg.)	Portland, Oreg.	284 East Salmon Street.
3	Frt.	2	Warner Co. (Del.)	Philadelphia, Pa.	1518 Walnut Street.
4	Frt.	2	do	do	Do.
5	Frt.	0	Foss Launch & Tug Co. (Wash.)	Tacoma, Wash.	400 Dock Street.
6	Frt.	0	do	do	Do.
7	Frt.	0	do	do	Do.
8	Frt.	0	do	do	Do.
9	Frt.	1	do	do	Do.
10	Frt.	0	do	do	Do.
11	Frt.	0	do	do	Do.
12	Frt.	4	do	do	Do.
13	Frt.	0	do	do	Do.
14	Frt.	0	do	do	Do.
15	Frt.	0	do	do	Do.
16	Frt.	0	do	do	Do.
17	Frt.	0	do	do	Do.
18	Frt.	0	do	do	Do.
19	Frt.	0	do	do	Do.
20	Frt.	0	Foss Co. (Wash.)	Seattle, Wash.	Sixth Avenue West and Nicholson Street.
21	Frt.	0	do	do	Do.
22	Frt.	0	Foss Launch & Tug Co. (Wash.)	Tacoma, Wash.	400 Dock Street.
23	Frt.	1	do	do	Do.
24	Frt.	1	do	do	Do.
25	Frt.	1	do	do	Do.
26	Frt.	0	do	do	Do.
27	Frt.	0	do	do	Do.
28	Frt.	0	do	do	Do.
29	Frt.	1	do	do	Do.
30	Frt.	0	do	do	Do.
31	Frt.	0	do	do	Do.
32	Frt.	0	do	do	Do.
33	Frt.	0	do	do	Do.
34	Frt.	0	do	do	Do.
35	Frt.	0	do	do	Do.
36	Frt.	0	Foss Co. (Wash.)	Seattle, Wash.	Sixth Avenue West and Nicholson Street.
37	Frt.	0	Foss Launch & Tug Co. (Wash.)	Tacoma, Wash.	400 Dock Street.
38	Frt.	0	do	do	Do.
39	Tuk.	2	Foss Launch & Tug Boat Co. (Wash.)	Tacoma, Wash.	Do.
40	Frt.	1	Foss Co. (Wash.)	Seattle, Wash.	Sixth Avenue West and Nicholson Street.
41	Frt.	0	Foss Launch & Tug Co. (Wash.)	Tacoma, Wash.	400 Dock Street.
42	Frt.	0	do	do	Do.
43	Frt.	0	do	do	Do.
44	Frt.	0	do	do	Do.
45	Frt.	0	do	do	Do.
46	Frt.	0	do	do	Do.
47	Frt.	0	do	do	Do.
48	Frt.	1	Baltimore & Ohio R. E. Co. (Md.)	Baltimore, Md.	Baltimore and Charles Streets.
49	Frt.	1	Dunbar & Sullivan Dredging Co. (N. Y.)	Buffalo, N. Y.	Erie County Bank Building.
50	Fab.	2	Malibu Maritime Corporation (Del.)	Los Angeles, Calif.	Municipal Pier 1, Santa Monica, Calif.
51	Frt.	0	Booth Fisheries Co. (Del.)	Seattle, Wash.	Pier 11B, foot Wall Street.
52	Frt.	0	Mrs. Thula Fox	Chattanooga, Tenn.	Sandridge, Tenn.
53	Frt.	1	Diamond P. Transportation Co. (Del.)	Philadelphia, Pa.	151 South Front Street.
54	Frt.	1	Charles M. Roberts	Albany, N. Y.	Champlain, N. Y.
55	Frt.	1	Grain Transit Corporation (N. Y.)	New York, N. Y.	17 Battery Place.
56	Fer.	1	West Virginia Powhatan Ferry Co. (W. Va.)	Cincinnati, Ohio	Powhatan Point, Ohio.
57	Frt.	1	Michael J. Derby	New York, N. Y.	17 State Street.
58	Frt.	1	William Killian	do	211 Eagle Street (B.).
59	Frt.	1	John H. McNally, estate of	Philadelphia, Pa.	2523 East Thompson Street.
60	Frt.	1	Sammel E. Newell	New York, N. Y.	Care Taylor Towing & Transportation Co., 11 Moore Street.
61	Frt.	0	Cleary Bros. (N. Y.)	do	116 Broad Street.
62	Frt.	1	Michael J. Howard	do	1 Broadway.
63	Frt.	2	James J. McNally	Philadelphia, Pa.	Bullitt Building.
64	Frt.	1	James F. Dwyer	Albany, N. Y.	20 West Strand, Kingston, N. Y.
65	Frt.	1	L. R. Connett & Co. (N. J.)	New York, N. Y.	Jersey City, N. J.
66	Frt.	1	John R. McMullen	do	1 Broadway.
67	Frt.	1	New York Trap Rock Corporation (N. Y.)	do	280 Park Avenue.
68	Frt.	1	Frank Egan	Albany, N. Y.	Kingston, N. Y.
69	Frt.	1	Hudson River Shipyards Corporation (N. Y.)	New York, N. Y.	280 Park Avenue.
70	Frt.	1	Mary Haley	do	Pier 6, East River.
71	Frt.	1	Hartford & New York Transportation Co. (Conn.)	Hartford, Conn.	235 State Street.

* Formerly scow No. 3.
 † Formerly U. S. Navy launch.
 ‡ Formerly schooner Allen A.
 § Formerly barge Ella V. Camp.

¶ Formerly canal boat J. P. O. Langlots.
 †† Formerly barge Frances V. Whitney.
 ‡‡ Formerly barge (s) D. Fairfax Bush.
 §§ Formerly barge (s) Agnes McNally.

Harbored Vessels

Line No.	Official No.	Rig	Name of vessel	Tonnage		Register dimensions			When built	Where built
				Gross	Net	Length	Breadth	Depth		
1	37601	Sew.	Frank Molano	241	241	95.6	22.0	10.7	1908	Firth Amboy, N. J.
2	166742	Brg.	Frank Steward	228	221	97.0	25.2	10.0	1915	Rondout, N. Y.
3	167027	Brg.	Frank A. Baker, Jr.	447	447	112.0	29.0	12.1	1919	Kingston, N. Y.
4	167323	Brg.	Frank A. Goss	460	461	112.3	29.3	12.6	1918	do
5	166494	Brg.	Frank A. Smith	414	414	112.7	28.7	12.6	1916	do
6	160414	Brg.	Frank J. Casey	308	308	111.8	23.8	8.8	1924	Tottenville, N. Y.
7	166575	Brg.	Frank J. Gallagher	328	323	112.3	26.2	9.2	1915	Rockland Lake, N. Y.
8	170081	Brg.	Frank J. Goldsmith	320	320	112.0	34.1	9.2	1928	Newburgh, N. Y.
9	163974	Brg.	Frank L. Tagan	224	224	98.6	22.0	11.0	1906	Kingston, N. Y.
10	160094	Brg.	Frank M. Knauer	228	228	112.6	33.9	9.3	1926	do
11	167108	Brg.	Frank P. Scully	521	504	118.0	30.2	14.0	1917	Gilderleeve, Conn.
12	160890	Brg.	Frank R. Finlayson	320	320	112.0	34.1	9.2	1927	Newburgh, N. Y.
13	168216	Brg.	Frank E. Dings	480	483	129.7	23.8	10.8	1913	Bath, Me.
14	162322	Cal.	Frank W. Myers	105	98	96.5	17.6	7.8	1904	Champlain, N. Y.
15	166492	Brg.	Frank W. Smith	308	308	111.2	32.2	9.4	1912	Kingston, N. Y.
16	166807	Brg.	FRANKYOST	261	261	140.3	35.1	6.5	1922	Pittsburgh, Pa.
17	168229	Brg.	Franklin	267	267	100.2	25.9	11.0	1922	Kingston, N. Y.
18	44346	Brg.	Franklin T.	428	428	122.8	22.9	10.9	1902	Elkton, Md.
19	164289	Brg.	Franklin H. Steele	255	255	109.0	25.0	11.6	1909	Kingston, N. Y.
20	166782	Sew.	Fred	122	122	64.9	25.4	3.3	1917	Alexandria Bay, N. Y.
21	160226	Brg.	Fred Jaeger	508	508	114.0	30.6	13.6	1922	Kingston, N. Y.
22	170240	Brg.	Fred Munster	528	528	117.8	30.0	12.4	1920	do
23	164330	Brg.	FRED SMARLEY, Jr.	522	522	126.2	22.8	12.0	1912	Philadelphia, Pa.
24	166330	Brg.	Fred A. Murphy	501	501	100.0	32.0	7.4	1920	Tottenville, N. Y.
25	169165	Brg.	Fred S. Haslam	721	712	200.2	26.0	10.2	1910	Pittsburgh, Pa.
26	167910	Brg.	Fred G. Shovah	246	246	108.0	22.5	10.5	1920	Watervliet, N. Y.
27	166318	Brg.	Fred S. Burroughs	226	226	96.4	21.8	10.7	1922	Kingston, N. Y.
28	167081	Brg.	Fred W. Barth	247	247	105.6	22.0	10.9	1920	Cohoes, N. Y.
29	164889	Brg.	Fred McConn	420	420	112.8	22.8	12.8	1912	Kingston, N. Y.
30	166221	Brg.	Fredrick	311	311	79.7	28.4	7.2	1917	Brooklyn, N. Y.
31	167499	Brg.	Fredrick No. 10	426	421	112.0	29.2	12.3	1918	Kingston, N. Y.
32	166228	Brg.	Fredrick No. 11	426	426	112.0	28.0	12.3	1916	South Rondout, N. Y.
33	166457	Brg.	Fred E. A. Egerton	127	127	96.6	17.6	9.0	1906	Durhamville, N. Y.
34	168222	Brg.	Fredrick W. Kelley	205	201	95.0	24.5	8.2	1912	Rondout, N. Y.
35	167108	Brg.	Freedom	447	447	112.0	29.0	12.1	1917	Kingston, N. Y.
36	167212	Brg.	Freedom	465	465	115.4	21.0	12.2	1918	do
37	166947	Brg.	Freedom	297	297	112.1	32.5	8.9	1905	Brooklyn, N. Y.
38	166300	Brg.	France	242	242	95.2	24.2	8.5	1916	Kingston, N. Y.
39	171026	Brg.	Fuel Light	268	268	110.5	32.0	8.6	1908	Brooklyn, N. Y.
40	168863	Brg.	Fulk Moon	19	19	45.9	14.4	4.1	1927	San Francisco, Calif.
41	121064	Brg.	Fulton	640	640	182.7	32.5	11.4	1886	Fairhaven, Calif.
42	37602	Brg.	Fulton	112	88	75.8	25.2	7.2	1900	Brooklyn, N. Y.
43	169242	Brg.	Fulton Ferry No. 2	22	22	84.1	14.8	2.8	1925	Fulton, Ark.
44	168177	Brg.	Fulton Ferry No. 3	11	11	60.8	12.1	2.8	1921	do
45	165890	Brg.	Furpees	424	408	99.0	30.3	7.8	1906	Brooklyn, N. Y.
46	170799	Brg.	G-G L	220	220	100.3	30.2	7.6	1905	New York, N. Y.
47	170799	Brg.	G-G 1	220	220	100.3	30.2	7.6	1905	do
48	170761	Brg.	G-G 2	220	220	100.3	30.2	7.6	1905	do
49	170768	Brg.	G-G 3	220	220	100.3	30.2	7.6	1905	do
50	170768	Brg.	G-G 4	220	220	100.3	30.2	7.6	1905	do
51	170764	Brg.	G-G 5	212	212	100.0	30.1	7.4	1905	do
52	170765	Brg.	G-G 6	212	212	100.0	30.1	7.4	1905	do
53	170766	Brg.	G-G 7	212	212	100.0	30.1	7.4	1905	do
54	170768	Brg.	G-G 8	212	212	100.0	30.1	7.4	1905	do
55	170767	Brg.	G-G 9	212	212	100.0	30.1	7.4	1905	do
56	170919	Brg.	G-G 10	212	212	100.0	30.1	7.4	1910	Brooklyn, N. Y.
57	170796	Brg.	G-G 11	222	222	100.5	30.3	7.5	1914	do
58	170796	Brg.	G-G 12	220	220	100.0	31.1	7.7	1914	do
59	170797	Brg.	G-G 13	222	222	100.5	30.3	7.5	1914	do
60	170798	Brg.	G-G 14	222	222	100.5	30.3	7.5	1914	do
61	170799	Brg.	G-G 15	220	220	100.1	31.1	7.7	1914	do
62	170799	Brg.	G-G 16	220	220	100.0	31.0	7.8	1914	do
63	170800	Brg.	G-G 17	222	222	100.5	30.3	7.5	1914	do
64	170801	Brg.	G-G 18	220	220	100.0	31.0	7.8	1914	do
65	170802	Brg.	G-G 19	222	222	100.5	30.3	7.5	1914	do
66	170803	Brg.	G-G 20	220	220	100.0	31.0	7.8	1914	New York, N. Y.
67	170804	Brg.	G-G 21	220	220	100.0	31.0	7.8	1914	Brooklyn, N. Y.
68	170805	Brg.	G-G 22	220	220	100.1	31.1	7.7	1914	do
69	170806	Brg.	G-G 23	277	277	104.0	33.0	8.6	1914	Unknown
70	170806	Brg.	G-G 24	220	220	100.0	31.0	7.8	1914	do
71	170807	Brg.	G-G 25	220	220	100.0	31.0	7.8	1914	do
72	170808	Brg.	G-G 26	222	222	100.5	30.3	7.5	1914	do
73	170809	Brg.	G-G 27	220	220	100.1	31.1	7.7	1914	do
74	170810	Brg.	G-G 28	222	222	100.5	30.3	7.5	1914	do
75	170811	Brg.	G-G 29	222	222	100.5	30.3	7.5	1914	do
76	170820	Brg.	G-G 30	220	220	100.1	31.1	7.7	1914	do

1 Formerly barge Isabell.
2 Formerly barge Charles O. Mollvaine.

3 Formerly barge Hamburg.
4 Formerly barge Cullen No. 126.

Unrigged Vessels

655

Line No.	Serv-ice	Crew	Name of owner	Home port	Address of owner
1	Frt.	1	Thomas P. Quigley	New York, N. Y.	149 Liberty Street.
2	Frt.	1	James F. Dwyer	Albany, N. Y.	20 West Strand, Kingston, N. Y.
3	Frt.	1	do	New York, N. Y.	Do.
4	Frt.	1	James A. O'Boyle	do	11 Moore Street.
5	Frt.	1	Michael J. Derby	do	17 State Street.
6	Frt.	1	New York Trap Rock Corporation (N. Y.)	do	280 Park Avenue.
7	Frt.	1	do	do	Do.
8	Frt.	1	do	do	Do.
9	Frt.	1	Catherine Tague	do	1 Broadway.
10	Frt.	1	New York Trap Rock Corporation (N. Y.)	do	280 Park Avenue.
11	Frt.	1	Anthony O'Boyle	do	15 Moore Street.
12	Frt.	1	New York Trap Rock Corporation (N. Y.)	do	280 Park Avenue.
13	Frt.	2	Eastern Transportation Co. (Del.)	Wilmington, Del.	Ford Building.
14	Frt.	1	Herbert Magraw	New York, N. Y.	11 Moore Street.
15	Frt.	1	New York Trap Rock Corporation (N. Y.)	do	280 Park Avenue.
16	Tnk.	0	Inland Waterways Co. (Del.)	Louisville, Ky.	122 South Fifth Street.
17	Frt.	1	New York Central R. R. Co. (N. Y.)	New York, N. Y.	6 Beaver Street.
18	Frt.	1	Diamond P. Transportation Co. (Del.)	Philadelphia, Pa.	151 South Front Street.
19	Frt.	2	Coastwise Lighterage Co. (Mass.)	Boston, Mass.	82 State Street.
20	Frt.	1	Fred Knight	Cape Vincent, N. Y.	Alexandria Bay, N. Y.
21	Frt.	0	James T. O'Donnell	New York, N. Y.	44 Whitehall Street.
22	Frt.	1	W. E. Hedger Co. (N. Y.)	do	21 West Street.
23	Frt.	2	S. O. Loveland Co. (Del.)	Philadelphia, Pa.	151 South Front Street.
24	Frt.	1	Wright & Cobb Lighterage Co. (N. Y.)	New York, N. Y.	17 Battery Place.
25	Tnk.	1	Atlantic Oil Transit Corporation (N. Y.)	do	Do.
26	Frt.	1	William E. Shovah	do	44 Whitehall Street.
27	Frt.	1	Marine Transit Corporation (N. Y.)	do	17 Battery Place.
28	Frt.	1	Thomas Demoyers	do	17 State Street.
29	Frt.	1	M. & J. Tracy (N. Y.)	do	1 Broadway.
30	Frt.	1	B. & O. R. R. Co. (Md.)	Baltimore, Md.	Baltimore and Charles Streets.
31	Frt.	1	M. & J. Tracy (N. Y.)	New York, N. Y.	1 Broadway.
32	Frt.	1	do	do	Do.
33	Frt.	2	Eclipse Lighterage & Transportation Co. (N. J.)	do	51 East Forty-second Street.
34	Frt.	1	James F. Dwyer	Albany, N. Y.	20 West Strand, Kingston, N. Y.
35	Frt.	1	Hubert Riley	Buffalo, N. Y.	Foot West Genesee Street.
36	Frt.	1	Clary Bros. (N. Y.)	New York, N. Y.	116 Broad Street.
37	Frt.	0	New York Trap Rock Corporation (N. Y.)	do	280 Park Avenue.
38	Frt.	1	Southern Pacific Co. (Ky.)	do	Pier 49, North River.
39	Frt.	1	O'Brien Brothers (N. Y.)	do	223 Broadway.
40	Fsh.	2	Salvatore Russo	San Francisco, Calif.	Monterey, Calif.
41	Frt.	0	Olympic Lighterage Co. (Wash.)	Seattle, Wash.	East Marginal Way and Dawson Street.
42	Frt.	1	New York Central R. R. Co. (N. Y.)	New York, N. Y.	6 Beaver Street.
43	Pass.	2	Fulton Ferry & Bridge Co. (Ark.)	Memphis, Tenn.	Fulton, Ark.
44	Fer.	1	do	do	Do.
45	Frt.	1	New York Central R. R. Co. (N. Y.)	New York, N. Y.	6 Beaver Street.
46	Frt.	1	Goodwin-Gallagher Sand & Gravel Corporation (N. Y.)	do	21 East Fortieth Street.
47	Frt.	1	do	do	Do.
48	Frt.	1	do	do	Do.
49	Frt.	1	do	do	Do.
50	Frt.	1	do	do	Do.
51	Frt.	1	do	do	Do.
52	Frt.	1	do	do	Do.
53	Frt.	1	do	do	Do.
54	Frt.	1	do	do	Do.
55	Frt.	1	do	do	Do.
56	Frt.	1	do	do	Do.
57	Frt.	1	do	do	Do.
58	Frt.	1	do	do	Do.
59	Frt.	1	do	do	Do.
60	Frt.	1	do	do	Do.
61	Frt.	1	do	do	Do.
62	Frt.	1	do	do	Do.
63	Frt.	1	do	do	Do.
64	Frt.	1	do	do	Do.
65	Frt.	1	do	do	Do.
66	Frt.	1	do	do	Do.
67	Frt.	1	do	do	Do.
68	Frt.	1	do	do	Do.
69	Frt.	1	do	do	Do.
70	Frt.	1	do	do	Do.
71	Frt.	1	do	do	Do.
72	Frt.	1	do	do	Do.
73	Frt.	1	do	do	Do.

* Formerly barge {a Washington, b Souilly Girls.

* Formerly barge {a Albert, b G 210.

Line No.	Official No.	Rig	Name of vessel	Tonnage		Register dimension			When built	Where built	
				Gross	Net	Length	Breadth	Depth			
							Feet	Feet	Feet		
1	170021	Brg.	G-G 30	229	229	100.1	31.1	7.7		Unknown	
2	170022	Brg.	G-G 31	208	208	100.0	30.0	7.3		do	
3	170719	Brg.	G-G 32	320	320	112.0	32.1	8.8	1923	Port Washington, N.Y.	
4	170023	Brg.	G-G 33	208	208	100.0	30.0	7.3		Unknown	
5	170024	Brg.	G-G 34	209	209	100.1	30.1	7.3		do	
6	170025	Brg.	G-G 35	312	312	112.5	33.0	8.6	1917	Port Washington, N.Y.	
7	170026	Brg.	G-G 36	320	320	112.0	33.1	8.8	1917	do	
8	170027	Brg.	G-G 37	312	312	112.5	33.0	8.6	1920	do	
9	170720	Brg.	G-G 38	320	320	112.0	33.1	8.8	1923	do	
10	170028	Brg.	G-G 39	208	208	100.0	30.0	7.3		Unknown	
11	170812	Brg.	G-G 40	208	208	100.0	30.0	7.3	1914	Brooklyn, N. Y.	
12	170029	Brg.	G-G 41	209	209	100.1	30.1	7.3		Unknown	
13	170030	Brg.	G-G 42	208	208	100.0	30.0	7.3		do	
14	170031	Brg.	G-G 43	208	208	100.0	30.0	7.3		do	
15	170032	Brg.	G-G 44	208	208	100.0	30.0	7.3		do	
16	170033	Brg.	G-G 45	209	209	100.1	30.1	7.3		do	
17	170034	Brg.	G-G 46	209	209	100.1	30.1	7.3		do	
18	170721	Brg.	G-G 47	312	312	112.5	33.0	8.6	1923	Port Washington, N.Y.	
19	170722	Brg.	G-G 48	320	320	112.0	33.1	8.8	1923	do	
20	170723	Brg.	G-G 49	312	312	112.5	33.0	8.6	1923	do	
21	170813	Brg.	G-G 50	221	221	100.0	31.1	7.5	1914	Brooklyn, N. Y.	
22	170817	Brg.	G-G 51	242	242	100.5	31.0	7.7	1914	do	
23	170814	Brg.	G-G 52	242	242	100.5	31.0	7.7	1914	do	
24	170815	Brg.	G-G 53	221	221	100.0	31.1	7.5	1914	do	
25	170816	Brg.	G-G 54	221	221	100.0	31.0	7.5	1914	do	
26	170836	Brg.	G-G 55	263	263	110.0	30.0	8.2		Unknown	
27	170957	Brg.	G-G 56	263	263	110.0	30.5	8.2		do	
28	170838	Brg.	G-G 57	263	263	110.0	30.5	8.2		do	
29	170839	Brg.	G-G 58	263	263	110.0	30.5	8.2		do	
30	170900	Brg.	G-G 59	263	263	110.0	30.5	8.2		do	
31	170901	Brg.	G-G 60	263	263	110.0	30.5	8.2		do	
32	170902	Brg.	G-G 61	263	263	110.0	30.5	8.2		do	
33	170903	Brg.	G-G 62	263	263	110.0	30.5	8.2		do	
34	170904	Brg.	G-G 63	263	263	110.0	30.5	8.2		do	
35	170818	Brg.	G-G 64	208	208	100.0	30.0	7.3	1914	Brooklyn, N. Y.	
36	170819	Brg.	G-G 65	209	209	100.1	30.1	7.3	1914	do	
37	170035	Brg.	G-G 66	264	264	108.2	31.2	8.1		Unknown	
38	170036	Brg.	G-G 67	264	264	108.2	31.2	8.1		do	
39	170937	Brg.	G-G 68	264	264	108.2	31.2	8.1		do	
40	170038	Brg.	G-G 69	264	264	108.2	31.2	8.1		do	
41	170989	Brg.	G-G 70	264	264	108.2	31.2	8.1		do	
42	170940	Brg.	G-G 71	264	264	108.2	31.2	8.1		do	
43	170941	Brg.	G-G 72	264	264	108.2	31.2	8.1		do	
44	170900	Brg.	G-G 73	320	320	114.0	32.0	9.4	1908	Brooklyn, N. Y.	
45	170901	Brg.	G-G 74	327	327	113.5	32.2	9.3	1908	do	
46	170920	Brg.	G-G 75	330	330	114.0	32.0	9.4	1908	New York, N. Y.	
47	170002	Brg.	G-G 76	330	330	114.0	32.0	9.4	1908	Unknown	
48	170908	Brg.	G-G 77	327	327	113.0	32.0	9.4	1908	do	
49	170904	Brg.	G-G 78	308	308	113.4	32.0	8.9	1908	Brooklyn, N. Y.	
50	170821	Brg.	G-G 79	316	316	113.0	31.2	9.4	1908	New York, N. Y.	
51	170905	Brg.	G-G 80	327	327	113.3	32.0	9.4	1908	Brooklyn, N. Y.	
52	170906	Brg.	G-G 81	330	330	114.0	32.0	9.4	1908	Unknown	
53	170907	Brg.	G-G 82	316	316	113.0	31.2	9.4	1908	Brooklyn, N. Y.	
54	170908	Brg.	G-G 83	308	308	113.4	32.0	8.9	1908	do	
55	170831	Brg.	G-G 84	308	308	113.4	32.0	8.9	1908	New York, N. Y.	
56	170909	Brg.	G-G 85	308	308	113.4	32.0	8.9	1908	Brooklyn, N. Y.	
57	170910	Brg.	G-G 86	308	308	113.4	32.0	8.9	1908	do	
58	170847	Brg.	G-G 87	314	314	113.5	32.3	8.6	1908	New York, N. Y.	
59	170848	Brg.	G-G 88	303	303	113.7	32.2	8.6	1908	do	
60	170849	Brg.	G-G 89	303	303	113.7	32.2	8.6	1908	do	
61	170850	Brg.	G-G 90	314	314	113.5	32.3	8.6	1908	do	
62	170851	Brg.	G-G 91	303	303	113.7	32.2	8.6	1908	do	
63	170852	Brg.	G-G 92	314	314	113.5	32.3	8.6	1908	do	
64	170853	Brg.	G-G 93	308	308	113.7	32.2	8.6	1908	do	
65	170854	Brg.	G-G 94	308	308	113.7	32.2	8.6	1908	do	
66	170724	Brg.	G-G 95	312	312	112.5	33.0	8.6	1924	do	
67	170854	Brg.	G-G 96	314	314	113.5	32.3	8.6	1908	do	
68	170833	Brg.	G-G 97	308	308	113.4	32.0	8.9	1908	do	
69	170834	Brg.	G-G 98	308	308	113.4	32.0	8.9	1908	do	
70	170835	Brg.	G-G 99	314	314	113.5	32.3	8.6	1908	do	
71	170835	Brg.	G-G 100	308	308	113.4	32.0	8.9	1908	do	
72	170836	Brg.	G-G 101	308	308	113.4	32.0	8.9	1908	do	
73	170837	Brg.	G-G 102	308	308	113.4	32.0	8.9	1908	do	
74	170725	Brg.	G-G 103	312	312	112.5	33.0	8.6	1924	Port Washington, N.Y.	
75	170822	Brg.	G-G 104	312	312	112.5	33.0	8.6	1927	do	
76	170726	Brg.	G-G 105	320	320	112.0	33.1	8.8	1924	do	
77	170727	Brg.	G-G 106	320	320	112.0	33.1	8.8	1924	do	
78	170728	Brg.	G-G 107	312	312	112.5	33.0	8.6	1924	do	
79	170729	Brg.	G-G 108	312	312	112.5	33.0	8.6	1925	do	

Unrigged Vessels

687

Line No.	Serv- ice	Crew	Name of owner	Home port	Address of owner
1	Frt.	1	Goodwin-Gallagher Sand & Gravel Corporation (N. Y.)	New York, N. Y.....	31 East Fortieth Street.
2	Frt.	1	do	do	Do.
3	Frt.	1	do	do	Do.
4	Frt.	1	do	do	Do.
5	Frt.	1	do	do	Do.
6	Frt.	1	do	do	Do.
7	Frt.	1	do	do	Do.
8	Frt.	1	do	do	Do.
9	Frt.	1	do	do	Do.
10	Frt.	1	do	do	Do.
11	Frt.	1	do	do	Do.
12	Frt.	1	do	do	Do.
13	Frt.	1	do	do	Do.
14	Frt.	1	do	do	Do.
15	Frt.	1	do	do	Do.
16	Frt.	1	do	do	Do.
17	Frt.	1	do	do	Do.
18	Frt.	1	do	do	Do.
19	Frt.	1	do	do	Do.
20	Frt.	1	do	do	Do.
21	Frt.	1	do	do	Do.
22	Frt.	1	do	do	Do.
23	Frt.	1	do	do	Do.
24	Frt.	1	do	do	Do.
25	Frt.	1	do	do	Do.
26	Frt.	1	do	do	Do.
27	Frt.	1	do	do	Do.
28	Frt.	1	do	do	Do.
29	Frt.	1	do	do	Do.
30	Frt.	1	do	do	Do.
31	Frt.	1	do	do	Do.
32	Frt.	1	do	do	Do.
33	Frt.	1	do	do	Do.
34	Frt.	1	do	do	Do.
35	Frt.	1	do	do	Do.
36	Frt.	1	do	do	Do.
37	Frt.	1	do	do	Do.
38	Frt.	1	do	do	Do.
39	Frt.	1	do	do	Do.
40	Frt.	1	do	do	Do.
41	Frt.	1	do	do	Do.
42	Frt.	1	do	do	Do.
43	Frt.	1	do	do	Do.
44	Frt.	1	do	do	Do.
45	Frt.	1	do	do	Do.
46	Frt.	1	do	do	Do.
47	Frt.	1	do	do	Do.
48	Frt.	1	do	do	Do.
49	Frt.	1	do	do	Do.
50	Frt.	1	do	do	Do.
51	Frt.	1	do	do	Do.
52	Frt.	1	do	do	Do.
53	Frt.	1	do	do	Do.
54	Frt.	1	do	do	Do.
55	Frt.	1	do	do	Do.
56	Frt.	1	do	do	Do.
57	Frt.	1	do	do	Do.
58	Frt.	1	do	do	Do.
59	Frt.	1	do	do	Do.
60	Frt.	1	do	do	Do.
61	Frt.	1	do	do	Do.
62	Frt.	1	do	do	Do.
63	Frt.	1	do	do	Do.
64	Frt.	1	do	do	Do.
65	Frt.	1	do	do	Do.
66	Frt.	1	do	do	Do.
67	Frt.	1	do	do	Do.
68	Frt.	1	do	do	Do.
69	Frt.	1	do	do	Do.
70	Frt.	1	do	do	Do.
71	Frt.	1	do	do	Do.
72	Frt.	1	do	do	Do.
73	Frt.	1	do	do	Do.
74	Frt.	1	do	do	Do.
75	Frt.	1	do	do	Do.
76	Frt.	1	do	do	Do.
77	Frt.	1	do	do	Do.
78	Frt.	1	do	do	Do.
79	Frt.	1	do	do	Do.

Unrigged Vessels

Line No.	Official No.	Rig	Name of vessel	Tonnage		Register dimensions			When built	Where built
				Gross	Net	Length	Breadth	Depth		
				Feet			Feet			
1	170911	Brg.	G-O 168	312	312	112.5	33.0	8.6	1927	Port Washington, N.Y.
2	170751	Brg.	G-O 170	312	312	112.5	33.0	8.6	1927	do
3	170753	Brg.	G-O 172	312	312	112.5	33.0	8.6	1927	do
4	170750	Brg.	G-O 174	320	320	112.0	33.1	8.8	1927	do
5	170751	Brg.	G-O 176	314	314	112.4	33.1	8.9	1927	do
6	170828	Brg.	G-O 178	312	312	112.5	33.0	8.6	1927	do
7	170753	Brg.	G-O 180	314	314	112.4	33.1	8.9	1927	do
8	170753	Brg.	G-O 182	312	312	112.5	33.0	8.6	1927	do
9	170834	Brg.	G-O 184	312	312	112.5	33.0	8.6	1927	do
10	170733	Brg.	G-O 186	320	320	112.0	33.1	8.8	1927	do
11	170754	Brg.	G-O 188	312	312	112.5	33.0	8.6	1928	do
12	170734	Brg.	G-O 190	320	320	112.0	33.1	8.8	1928	do
13	170755	Brg.	G-O 192	312	312	112.5	33.0	8.6	1928	do
14	170735	Brg.	G-O 194	312	312	112.5	33.0	8.6	1928	do
15	170736	Brg.	G-O 196	314	314	112.4	33.1	8.9	1928	do
16	170737	Brg.	G-O 198	314	314	112.4	33.1	8.9	1928	do
17	170756	Brg.	G-O 200	312	312	112.5	33.0	8.6	1928	do
18	170738	Brg.	G-O 202	320	320	112.0	33.1	8.8	1928	do
19	170739	Brg.	G-O 204	314	314	112.4	33.1	8.9	1928	do
20	170740	Brg.	G-O 206	314	314	112.4	33.1	8.9	1928	do
21	170741	Brg.	G-G 208	312	312	112.5	33.0	8.6	1928	do
22	170802	Brg.	G-G 210	280	280	105.0	33.0	8.6	1928	Unknown
23	170838	Brg.	G-G 500	315	315	122.5	29.5	10.1	1928	do
24	170839	Brg.	G-G 501	409	409	145.9	34.3	8.6	1928	do
25	38730	Sow.	G. No. 1	26	26	52.0	16.3	3.0	1899	Anacortes, Wash.
26	186436	Sow.	G. L. 30	18	18	42.1	18.4	8.4	1915	Sault Ste. Marie, Mich.
27	167171	Sow.	G. L. No. 8 (steel)	217	217	111.1	28.0	9.3	1895	Chicago, Ill.
28	167702	Sow.	G. P. No. 1	28	28	52.0	15.9	4.0	1927	Seattle, Wash.
29	170282	Sow.	G. R. F.	28	28	45.9	18.0	4.2	1929	Port Blakely, Wash.
30	167307	Brg.	G. T. P. No. 3	236	236	132.1	33.5	6.8	1913	Bacon, Calif.
31	165758	Sow.	G. G. S. Y. No. 2	20	20	40.2	16.0	4.1	1914	Seattle, Wash.
32	168374	Sow.	G. G. S. Y. No. 3	28	28	50.0	18.0	3.8	1916	do
33	168734	Sow.	G. G. S. Y. No. 5	29	29	50.2	18.0	4.1	1917	do
34	164361	Sow.	G. H. C. Co. No. 1	62	62	65.0	22.0	5.0	1907	Hoquiam, Wash.
35	164366	Sow.	G. H. C. Co. No. 2	106	106	80.0	26.0	6.0	1906	do
36	164367	Sow.	G. H. C. Co. No. 4	225	225	100.4	32.0	8.0	1909	do
37	164368	Sow.	G. H. C. Co. No. 5	225	225	100.4	32.0	8.0	1909	do
38	164361	Sow.	G. H. C. Co. No. 6	225	225	100.4	32.0	8.0	1910	do
39	164362	Sow.	G. H. C. Co. No. 7	106	106	80.0	26.0	6.0	1910	do
40	164365	Sow.	G. H. C. Co. No. 9	32	32	55.8	22.4	3.0	1903	do
41	164613	Sow.	G. H. C. Co. No. 11	226	226	100.0	32.2	8.0	1911	do
42	165353	Sow.	G. H. C. Co. No. 14	177	177	90.0	28.0	8.1	1922	do
43	170027	Sow.	G. & Co. 1	16	16	40.0	14.0	3.5	1928	Seattle, Wash.
44	170144	Sow.	G. and B. Co. No. 13	24	24	50.8	13.7	4.1	1928	Bellingham, Wash.
45	170145	Sow.	G. and B. Co. No. 14	24	24	50.8	13.7	4.1	1928	do
46	169448	Sow.	G. and B. Co. No. 11	26	26	50.3	14.8	4.1	1926	do
47	169456	Sow.	G. & B. Co. No. 12	26	26	50.3	14.8	4.1	1926	do
48	167208	Brg.	G. F. McCaffrey	505	505	120.7	30.5	13.3	1918	South Rondout, N. Y.
49	167382	Brg.	G. G. Bennett	479	459	199.6	23.9	11.3	1919	Beaufort, N. C.
50	85708	Brg.	G. K. Jackson	400	380	163.6	31.0	9.1	1882	Marine City, Mich.
51	163610	Brg.	G. K. Mallen	448	437	116.0	30.2	12.0	1906	Gilderleeve, Conn.
52	165898	Sow.	G. N. Fisheries No. 2	28	28	55.0	16.0	3.9	1915	Everett, Wash.
53	162791	Brg.	G. P. Hemstreet	277	277	110.3	31.0	9.0	1904	Eddyville, N. Y.
54	163413	Brg.	G. W. Kellam	377	377	112.1	26.3	11.6	1907	Kingston, N. Y.
55	166179	Brg.	G. W. Lethbridge	349	349	91.2	31.0	12.5	1914	Brooklyn, N. Y.
56	217706	Brg.	G. W. Patterson	1,047	953	226.2	35.1	14.9	1919	Havre de Grace, Md.
57	30798	Brg.	Gaither	144	126	80.0	28.3	7.4	1901	Port Richmond, N. Y.
58	163326	Brg.	Galveston	496	496	95.7	34.2	8.5	1907	Perth Amboy, N. J.
59	163021	Brg.	Galveston	186	186	85.3	30.1	8.4	1912	Kingston, N. Y.
60	163009	Brg.	Gardiner	427	404	99.0	30.3	7.8	1908	Brooklyn, N. Y.
61	205247	Brg.	Gardner	7	7	36.0	13.0	2.8	1908	Thousand Island Park, N. Y.
62	164408	Sow.	Garfield No. 6	112	112	81.4	24.0	6.6	1911	Port Townsend, Wash.
63	163334	Brg.	Garland City Ferry	16	16	64.8	14.0	2.2	1923	Garland, Ark.
64	169979	Brg.	Garland City Ferry No. 2	21	21	69.9	16.0	2.3	1928	Garland City, Ark.
65	163336	Brg.	Garrett	313	313	80.8	28.0	7.3	1916	Brooklyn, N. Y.
66	169000	Brg.	GARRISON	525	525	100.2	32.3	9.6	1926	East Boston, Mass.
67	163338	Brg.	Gary	307	307	79.6	28.0	7.6	1917	Brooklyn, N. Y.
68	165423	Brg.	Gascoin 10	291	291	111.5	32.2	8.9	1913	do
69	170115	Brg.	Gasconade	12	12	43.9	14.1	2.3	1927	Gasconade, Mo.
70	171134	Brg.	Gas Light	213	213	99.6	31.0	7.6	1909	Brooklyn, N. Y.
71	169907	Brg.	Gaspee	389	389	113.2	27.2	11.5	1917	East Providence, R. I.
72	171087	Brg.	Gate Light	237	237	104.3	30.0	8.2	1899	Brooklyn, N. Y.
73	169515	Brg.	Gems Pope	333	333	113.6	33.9	9.3	1926	Kingston, N. Y.
74	164384	Brg.	General	278	278	90.0	44.1	7.2	1911	Baltimore, Md.
75	169061	Drg.	GENERAL	792	792	160.0	40.1	10.5	1926	do
76	169361	Sow.	GENERAL LUDLOW	189	184	161.8	36.0	3.7	1904	Ferrysburg, Mich.
77	20333	Brg.	GENERAL MATHEWS	253	253	155.5	32.0	7.4	1901	Philadelphia, Pa.

1 Formerly barge (s Harold, b G-O 22.

2 Formerly schooner barge Northern No. 18.

3 Formerly barge John J.

Unrigged Vessels

689

Line No.	Service	Crew	Name of owner	Home port	Address of owner
1	Frt.	1	Goodwin-Gallager Sand & Gravel Corp. (N. Y.)	New York, N. Y.	21 East Fortieth Street.
2	Frt.	1	do	do	Do.
3	Frt.	1	do	do	Do.
4	Frt.	1	do	do	Do.
5	Frt.	1	do	do	Do.
6	Frt.	1	do	do	Do.
7	Frt.	1	do	do	Do.
8	Frt.	1	do	do	Do.
9	Frt.	1	do	do	Do.
10	Frt.	1	do	do	Do.
11	Frt.	1	do	do	Do.
12	Frt.	1	do	do	Do.
13	Frt.	1	do	do	Do.
14	Frt.	1	do	do	Do.
15	Frt.	1	do	do	Do.
16	Frt.	1	do	do	Do.
17	Frt.	1	do	do	Do.
18	Frt.	1	do	do	Do.
19	Frt.	1	do	do	Do.
20	Frt.	1	do	do	Do.
21	Frt.	1	do	do	Do.
22	Frt.	1	do	do	Do.
23	Frt.	1	do	do	Do.
24	Frt.	1	do	do	Do.
25	Frt.	0	Shepard Point Packing Co. (Wash.)	Seattle, Wash.	Shepard Point, Alaska.
26	Frt.	0	Great Lakes Dredge & Dock Co. (N. J.)	Duluth, Minn.	First and American National Bank.
27	Frt.	2	do	do	Do.
28	Fsh.	0	Alaska Pacific Salmon Corporation (Del.)	Ketchikan, Alaska	Do.
29	Fsh.	0	Frank H. Johnson	Juneau, Alaska	Cordova, Alaska.
30	Frt.	0	City of Los Angeles (Calif.)	Los Angeles, Calif.	Room 23, City Hall.
31	Frt.	0	Hood Bay Canning Co. (Wash.)	Juneau, Alaska	Killbuck, Alaska.
32	Fsh.	0	Wallace W. Noyes	Ketchikan, Alaska	Box 1162.
33	Frt.	0	San Juan Fishing & Packing Co. (Wash.)	Seattle, Wash.	Foot Stacy Street.
34	Frt.	0	Pacific Contracting Co. (Wash.)	do	Raymond, Wash.
35	Frt.	0	Grays Harbor Construction Co. (Wash.)	do	Hoquiam, Wash.
36	Frt.	0	Foss Launch & Tug Co. (Wash.)	Tacoma, Wash.	426 Dock Street.
37	Frt.	0	do	do	Do.
38	Frt.	0	Grays Harbor Construction Co. (Wash.)	Seattle, Wash.	Hoquiam, Wash.
39	Frt.	0	do	do	Do.
40	Frt.	0	do	do	Do.
41	Frt.	0	do	do	Do.
42	Frt.	0	do	do	Do.
43	Fsh.	0	Gorman & Co. (Wash.)	Seward, Alaska	Do.
44	Frt.	0	Pacific American Fisheries (Me.)	Seattle, Wash.	South Bellingham, Wash.
45	Frt.	0	do	do	Do.
46	Fsh.	0	do	do	Do.
47	Fsh.	0	do	do	Do.
48	Frt.	1	Anthony O'Boyle	New York, N. Y.	15 Moore Street.
49	Frt.	1	Munger & Bennett (N. J.)	Philadelphia, Pa.	Camden, N. J.
50	Lgt.	2	Roy E. Love	Grand Haven, Mich.	Muskegon, Mich.
51	Frt.	1	James McWilliams Blue Line (N. J.)	New York, N. Y.	1 Broadway.
52	Frt.	0	Libby McNeill & Libby (Me.)	Seattle, Wash.	88 Hamlin Street.
53	Frt.	1	Cherry Bros. (N. Y.)	New York, N. Y.	116 Broad Street.
54	Frt.	1	do	do	Do.
55	Frt.	0	James T. O'Donnell	do	44 Whitehall Street.
56	Frt.	3	D. T. Sheridan	Philadelphia, Pa.	127 Walnut Street.
57	Frt.	3	B. & O. R. Co. (Md.)	Baltimore, Md.	Baltimore and Charles Streets.
58	Frt.	2	Southern Pacific Co. (Ky.)	New York, N. Y.	Pier 49, North River.
59	Frt.	1	Mallory Steamship Co. (Me.)	do	Pier 36, North River.
60	Frt.	1	New York Central R. R. Co. (N. Y.)	do	6 Beaver Street.
61	Frt.	2	Thomas Mitchell	Cape Vincent, N. Y.	Thousand Island Park, N. Y.
62	Frt.	0	McCallum Legas Fish Co. (Wash.)	Seattle, Wash.	Pier 12.
63	Pass.	1	J. T. Smith	Memphis, Tenn.	Garland, Ark.
64	Fer.	2	C. A. Beasley	do	Garland City, Ark.
65	Frt.	1	B. & O. R. Co. (Md.)	Baltimore, Md.	Baltimore and Charles Streets.
66	Frt.	1	New York Central R. R. Co. (N. Y.)	New York, N. Y.	6 Beaver Street.
67	Frt.	1	B. & O. R. Co. (Md.)	Baltimore, Md.	Baltimore and Charles Streets.
68	Frt.	1	George W. Gascon	New York, N. Y.	Jersey City, N. J.
69	Fer.	1	C. L. Bartley	St. Louis, Mo.	Gasconada, Mo.
70	Frt.	1	O'Brien Bros. (N. Y.)	New York, N. Y.	233 Broadway.
71	Frt.	0	Staples Coal Co. (Mass.)	Fall River, Mass.	404 Davol Street.
72	Frt.	1	O'Brien Bros. (N. Y.)	New York, N. Y.	233 Broadway.
73	Frt.	1	New York Trap Rock Corporation (N. Y.)	do	270 Park Avenue.
74	Frt.	1	Arundel Corporation (Md.)	Baltimore, Md.	Pier 2, East Pratt Street.
75	Drp.	54	do	do	Do.
76	Frt.	2	W. J. Jacques	Detroit, Mich.	1073 Maryland Avenue.
77	Tnk.	2	James River Oil Co. (Va.)	Norfolk, Va.	Richmond, Va.

Formerly st. a. { a Quaker City.
 { b Sieur de Morts.

Unrigged Vessels

Line No.	Official No.	Rig	Name of vessel	Tonnage		Register dimensions			When built	Where built
				Gross	Net	Length	Breadth	Depth		
						Feet	Feet	Feet		
1	16993	Brg.	General Murray.....	373	373	108.5	28.3	12.3	1923	Kingston, N. Y.
2	167943	Brg.	General Wood.....	354	337	104.4	28.7	11.4	1917	Roundout, N. Y.
3	16993	Sew.	General Petroleum No. 4.....	306	306	100.2	34.0	19.5	1915	Seattle, Wash.
4	169197	Sew.	General Petroleum No. 5.....	50	50	30.0	22.0	8.6	1915	do
5	167434	Sew.	General Petroleum Corporation No. 7.....	309	309	109.9	31.0	10.1	1915	do
6	170090	Brg.	Gene Sarason.....	321	321	115.7	34.0	8.5	1920	Kingston, N. Y.
7	36982	Brg.	Geneva.....	447	412	110.6	30.0	7.6	1890	Brooklyn, N. Y.
8	167017	Brg.	Genevieve Ryan.....	418	418	114.0	30.5	12.4	1917	Kingston, N. Y.
9	36765	Brg.	George.....	171	171	84.8	30.2	7.6	1900	Brooklyn, N. Y.
10	54928	Brg.	George F.....	397	397	109.2	23.8	11.0	1898	Elkton, Md.
11	169494	Brg.	George Conway.....	312	312	111.6	28.0	11.8	1907	Kingston, N. Y.
12	169585	Brg.	George Harstedt.....	411	411	112.1	29.7	12.3	1916	Athens, N. Y.
13	169710	Brg.	Geo. Henry.....	37	37	50.0	20.0	4.5	1917	Detroit, Mich.
14	36906	Sew.	George Leslie.....	29	21	32.9	17.6	4.1	1900	Woolwich, Me.
15	169730	Brg.	George Washington.....	432	432	110.4	30.7	13.9	1917	Mariners Harbor, N. Y.
16	167437	Brg.	Geo. B. Barnes.....	371	371	115.0	36.2	9.7	1916	Rockland Lake, N. Y.
17	164139	Onl.	George O. Donehue.....	106	99	96.0	17.6	7.8	1910	Roundout, N. Y.
18	170084	Brg.	George O. Jennings.....	335	335	112.0	34.1	9.2	1930	Newburgh, N. Y.
19	36936	Brg.	George E. Billings.....	1,290	1,103	224.0	42.4	18.3	1903	Port Blakely, Wash.
20	164196	Onl.	Geo. E. Fields.....	101	96	96.0	17.6	7.6	1910	Waterford, N. Y.
21	169074	Brg.	George E. Lane.....	572	572	109.9	33.7	8.7	1924	Kingston, N. Y.
22	169091	Onl.	George E. Weightman.....	108	100	96.0	17.5	7.8	1915	Waterford, N. Y.
23	169492	Brg.	George F. Barton.....	240	240	101.4	21.5	10.7	1923	Kingston, N. Y.
24	169404	Brg.	George F. Cooks.....	236	236	99.4	21.5	10.7	1922	do
25	167871	Brg.	George G. Murray.....	330	330	100.0	29.0	12.1	1920	do
26	169820	Brg.	George H. Hallenbeck.....	241	241	108.0	22.5	10.5	1922	Athens, N. Y.
27	170422	Brg.	George H. McBride.....	335	335	112.0	34.1	9.2	1920	Newburgh, N. Y.
28	169098	Brg.	George H. Stevenson.....	490	490	113.7	32.1	15.0	1920	Brooklyn, N. Y.
29	171215	Brg.	George J. Malindoc.....	341	341	115.0	34.9	8.9	1924	Kingston, N. Y.
30	169397	Onl.	Geo. L. Mylott.....	108	96	96.0	17.4	7.3	1913	Waterford, N. Y.
31	169415	Brg.	Geo. M. Brewster.....	306	306	111.8	33.8	8.8	1924	Tottenville, N. Y.
32	201890	Brg.	George B. Stetson.....	675	577	175.0	35.1	14.1	1904	Beth, Me.
33	169651	Brg.	George B. Bord.....	247	240	105.6	22.0	10.6	1917	Cohoes, N. Y.
34	169293	Brg.	George S. Brown.....	205	205	96.0	24.5	9.3	1914	Kingston, N. Y.
35	167199	Sew.	Geo. S. Long.....	242	242	100.0	34.0	7.6	1918	Everett, Wash.
36	169234	Brg.	George S. Reppler.....	395	395	109.9	28.4	12.7	1913	Kingston, N. Y.
37	170090	Onl.	George T. Monk.....	148	148	95.7	17.6	8.7	Unknown	Unknown
38	169843	Brg.	George W. Bauer.....	333	333	113.6	33.9	9.3	1926	Kingston, N. Y.
39	36781	Brg.	Geo. W. Elder.....	170	170	100.3	18.2	9.7	1901	Brooklyn, N. Y.
40	169308	Brg.	Georgetown.....	358	353	84.2	29.4	7.2	1905	Kingston, N. Y.
41	36397	Brg.	Georgina.....	998	579	216.0	41.9	15.7	1901	Fairhaven, Calif.
42	36794	Brg.	Gerhard.....	188	130	84.4	30.2	7.3	1900	Perth Amboy, N. J.
43	36778	Sew.	Gertrude.....	131	131	90.0	28.0	6.2	1901	Everett, Wash.
44	167498	Brg.	Gertrude.....	265	265	109.7	33.5	9.0	1899	Brooklyn, N. Y.
45	167882	Brg.	Gertrude Weightman.....	254	254	108.0	22.5	11.1	1919	Cohoes, N. Y.
46	162851	Onl.	Gertrude A. Devos.....	106	99	93.7	17.5	7.5	1901	Northumberland, N. Y.
47	169090	Brg.	Gertrude L. Dalley.....	174	174	99.3	19.6	9.1	1923	Whitehall, N. Y.
48	169733	Brg.	Gertrude S. McQueen.....	451	451	111.1	29.5	13.3	1917	Kingston, N. Y.
49	167930	Sew.	Giant.....	119	119	85.0	38.1	4.6	1916	Middieport, N. Y.
50	169119	Brg.	Gilbert Cutler.....	446	446	113.0	29.0	13.1	1920	Kingston, N. Y.
51	170147	Brg.	Giulio Cesare.....	19	19	43.4	13.3	4.5	1926	San Francisco, Calif.
52	169815	Brg.	Gisappa.....	17	17	44.5	13.2	4.5	1925	do
53	169875	Sew.	Glacier Gravel Co. No. 1.....	132	132	80.1	30.0	6.7	1925	Port Blakely, Wash.
54	163708	Drg.	Gladator.....	454	418	98.0	38.0	11.0	1906	Detroit, Mich.
55	169499	Brg.	Gladys.....	12	12	38.6	13.6	3.2	1910	Thousand Island Park, N. Y.
56	36909	Brg.	Glen.....	242	221	106.8	30.4	8.7	1901	Weehawken, N. J.
57	171187	Brg.	Glen Light.....	230	239	100.0	31.0	7.8	Unknown	Unknown
58	169345	Brg.	Glenwood.....	151	104	86.0	26.1	8.0	1906	Baltimore, Md.
59	169389	Brg.	Globe.....	448	448	100.5	32.3	7.7	1925	Kingston, N. Y.
60	169394	Brg.	Globe.....	251	251	100.4	34.2	9.2	1923	do
61	36799	Sew.	GOLD STANDARD.....	222	222	88.4	26.2	11.0	1896	Sault Ste. Marie, Mich.
62	167741	Sew.	Golden Gate.....	406	406	109.3	40.0	10.7	1919	Tacoma, Wash.
63	171092	Brg.	Golden Light.....	225	225	108.0	31.0	7.9	1912	Brooklyn, N. Y.
64	171155	Brg.	Golden Rod.....	1,454	1,454	161.0	41.5	6.9	1910	Parkesburg, Pa.
65	164786	Onl.	Golden Rule.....	109	99	96.0	17.5	7.8	1912	Roundout, N. Y.
66	169393	Brg.	Gold No. 1.....	127	127	98.0	26.4	6.5	1921	West Lake, La.
67	167738	Sew.	GORMAN.....	247	247	95.0	37.5	11.5	1914	Newport News, Va.
68	171098	Brg.	Good Light.....	206	206	99.3	30.0	7.6	1911	Brooklyn, N. Y.
69	169351	Brg.	Goodrich 2.....	235	235	100.0	24.8	10.5	1907	Kingston, N. Y.
70	169436	Sew.	Gopher.....	15	15	46.0	16.0	2.6	1913	Anacortes, Wash.
71	169392	Brg.	Gordon C. Baird.....	240	240	101.4	21.5	10.7	1923	Kingston, N. Y.

1 Formerly barge Richard J. Foster.
 2 Formerly barge Rebecca T. McClain.

3 Formerly barge Minnie D. Kennedy.
 4 Formerly barge Helen F. Riley.

Unrigged Vessels

681

Line No.	Serv-ice	Crew	Name of owner	Home port	Address of agent
1	Frt.	1	Edward G. Murray Lighterage & Transportation Co. (N. Y.)	Albany, N. Y.	Waterford, N. Y.
2	Frt.	1	C. H. Spangus & Son	Boston, Mass.	22 Broad Street.
3	Frt.	0	General Petroleum Corporation (Del.)	Seattle, Wash.	1718 Sixteenth Avenue SW.
4	Frt.	0	Foss Co. (Wash.)	do.	Sixth Avenue West and Nichol-son Street.
5	Tnk.	0	General Petroleum Corporation (Del.)	do.	1718 Sixteenth Avenue SW.
6	Frt.	1	Cannons Marine Co. (N. Y.)	New York, N. Y.	17 Battery Place.
7	Frt.	1	New York Central R. R. Co. (N. Y.)	do.	5 Beaver Street.
8	Frt.	1	Ira S. Beebe & Sons (N. Y.)	do.	Foot Court Street (B).
9	Frt.	1	Simmons-Lee Corporation (N. Y.)	do.	44 Whitehall Street.
10	Frt.	1	Diamond P. Transportation Co. (Del.)	Philadelphia, Pa.	161 South Front Street.
11	Frt.	0	Michael J. Derby	New York, N. Y.	17 State Street.
12	Frt.	1	W. E. Hodger (N. Y.)	do.	21 West Street.
13	Drg.	2	Fred Bailey	Detroit, Mich.	Greene Isls, Mich.
14	Frt.	1	J. W. Cummings Feldspar Co. (Ma.)	Bath, Me.	350 Washington Street.
15	Frt.	1	Thomas F. Reddy	New York, N. Y.	1 Broadway.
16	Frt.	1	New York Trap Rock Corporation (N. Y.)	do.	260 Park Avenue.
17	Frt.	1	George L. Hunt	do.	North Bergen, N. J.
18	Frt.	1	Hudson River Shipyard Corporation (N. Y.)	do.	250 Park Avenue.
19	Fab.	2	Ocean Pleasure Fishing Co. (Calif.)	Los Angeles, Calif.	Santa Monica, Calif.
20	Frt.	1	Thomas H. Colombe	Rouses Point, N. Y.	New York, N. Y.
21	Frt.	1	Wright & Cobb Lighterage Co. (N. Y.)	New York, N. Y.	17 Battery Place.
22	Frt.	1	Della McIntyre	do.	Pier 6, East River.
23	Frt.	1	Marine Transit Corporation (N. Y.)	do.	17 Battery Place.
24	Frt.	1	do.	do.	do.
25	Frt.	1	Edward G. Murray Lighterage & Transportation Co. (N. Y.)	Albany, N. Y.	Waterford, N. Y.
26	Frt.	1	Richard Lenahan	do.	Athens, N. Y.
27	Frt.	1	New York Trap Rock Corporation (N. Y.)	New York, N. Y.	250 Park Avenue.
28	Frt.	1	James T. O'Donnell, Jr.	do.	44 Whitehall Street.
29	Frt.	1	Cleary Bros. (N. Y.)	do.	116 Broad Street.
30	Frt.	1	Herbert Pashby	Burlington, Vt.	268 St. Paul Street.
31	Frt.	1	New York Trap Rock Corporation (N. Y.)	New York, N. Y.	250 Park Avenue.
32	Frt.	2	P. F. Martin Barge Corporation (Del.)	Philadelphia, Pa.	111 Walnut Street.
33	Frt.	1	Edward G. Murray Lighterage & Transportation Co. (N. Y.)	Albany, N. Y.	Waterford, N. Y.
34	Frt.	1	James F. Dwyer	do.	Kingston, N. Y.
35	Frt.	0	Weyerhaeuser Timber Co. (Wash.)	Seattle, Wash.	Tacoma, Wash.
36	Frt.	0	Thomas J. Howard	New York, N. Y.	1 Broadway.
37	Frt.	1	Biram Thurston	do.	11 Moore Street.
38	Frt.	1	New York Trap Rock Corporation (N. Y.)	do.	250 Park Avenue.
39	Frt.	0	William F. Hamrahan	do.	29 Broadway.
40	Frt.	1	Clyde Steamship Co. (Me.)	do.	Pier 54, North River.
41	Fab.	2	A. J. Larson	Los Angeles, Calif.	Redondo Beach, Calif.
42	Frt.	1	Wright & Cobb Lighterage Co. (N. Y.)	New York, N. Y.	17 Battery Place.
43	Frt.	0	Clay Products (Wash.)	Seattle, Wash.	1545 Westlake Avenue North.
44	Frt.	1	New York Trap Rock Corporation (N. Y.)	New York, N. Y.	250 Park Avenue.
45	Frt.	1	George Weightman	Albany, N. Y.	Glen Falls, N. Y.
46	Frt.	1	Whitehall Development Co. (N. Y.)	do.	Whitehall, N. Y.
47	Frt.	1	Stewart J. Dalley	New York, N. Y.	59 Pearl Street.
48	Frt.	1	D. J. Mulqueen	do.	185 Dahill Road (B).
49	Frt.	2	Benjamin M. Kime	Buffalo, N. Y.	Montez's Apartments, Niagara Falls, N. Y.
50	Frt.	1	Anthony O'Boyle	New York, N. Y.	11 Moore Street.
51	Fab.	1	Emanuel Balestieri	San Francisco, Calif.	419 Jackson Street, Monterey, Calif.
52	Fab.	1	Salvatore Colletto	do.	Monterey, Calif.
53	Frt.	0	Glacier Gravel Co. (Wash.)	Seattle, Wash.	White Building.
54	Drg.	6	M. Sullivan Dredging Co. (Mich.)	Detroit, Mich.	Buhl Building.
55	Frt.	1	Elmer Dano	Cape Vincent, N. Y.	Grindstone Island, N. Y.
56	Frt.	1	Wm. Spencer & Son Corporation (N. Y.)	New York, N. Y.	40 Rector Street.
57	Frt.	1	O'Brien Bros. (N. Y.)	do.	223 Broadway.
58	Frt.	2	B. & O. R. R. Co. (Md.)	Baltimore, Md.	Baltimore and Charles Streets.
59	Frt.	1	New York Central Railroad Co. (N. Y.)	New York, N. Y.	5 Beaver Street.
60	Frt.	1	Southern Pacific Co. (Ky.)	do.	Pier 49, North River.
61	Frt.	1	Dunbar & Sullivan Dredging Co. (N. Y.)	Buffalo, N. Y.	Erle County Bank Building.
62	Tnk.	0	General Petroleum Corporation (Del.)	Seattle, Wash.	1718 Sixteenth Avenue SW.
63	Frt.	1	O'Brien Bros. Co. (N. Y.)	New York, N. Y.	223 Broadway.
64	Msc.	1	Blanche T. Menke	Cincinnati, Ohio.	17 Vine Street.
65	Frt.	0	John J. Ward	New York, N. Y.	Port Ewen, N. Y.
66	Frt.	0	Gulf Export & Transportation Co. (Tex.)	Port Arthur, Tex.	Beaumont, Tex.
67	Frt.	1	Dunbar & Sullivan Dredging Co. (N. Y.)	Buffalo, N. Y.	Erle County Bank Building.
68	Frt.	1	O'Brien Bros. (N. Y.)	New York, N. Y.	223 Broadway.
69	Tnk.	0	Goodrich Transportation Co. (R. I.)	New Haven, Conn.	Forbes Avenue and Waterfront.
70	Frt.	0	Sebastian Stuart Fish Co. (Wash.)	Seattle, Wash.	Spokane Street Dock.
71	Frt.	1	Marine Transit Corporation (N. Y.)	New York, N. Y.	17 Battery Place.

* Formerly scow State Gravel No. 1.
 * Formerly barge Keopus.

* Formerly canal boat Selma M. Chapman.
 * Formerly barge Bridgeport.

Unrigged Vessels

Line No.	Official No.	Rig	Name of vessel	Tonnage		Register dimensions			When built	Where built
				Gross	Net	Length	Breadth	Depth		
				Feet			Feet			
1	164322	Sow.	GOSWOLD	124	124	70.0	30.0	7.0	1910	St. Clair, Mich.
2	166426	Sow.	Grace	285	285	100.7	40.0	8.0	1928	Everett, Wash.
3	30771	Brg.	Grass S. Wilson	319	319	110.2	28.0	11.0	1891	Brooklyn, N. Y.
4	35788	Brg.	Grasson	310	280	80.0	28.0	8.0	1892	Baltimore, Md.
5	290328	Sow.	Grange	23	15	50.8	16.3	8.9	1920	St. Michaels, Md.
6	167085	Brg.	Grasselli	31	31	41.5	15.0	2.5	1919	Forked River, N. J.
7	165315	Brg.	Grasselli Chemical Co. No. 4.	417	417	120.8	34.2	10.8	1912	Brooklyn, N. Y.
8	166001	Brg.	Grasselli Chemical Co. No. 5.	205	205	90.0	31.2	8.1	1913	Mariners Harbor, N. Y.
9	163918	Brg.	Grasselli Chemical Co. No. 6.	205	205	90.0	31.2	8.1	1917	Brooklyn, N. Y.
10	170308	Brg.	Grasselli Chemical Co. No. 7.	600	600	150.0	35.0	11.1	1928	Mariners Harbor, N. Y.
11	168970	Sow.	GRASSY ISLAND	46	46	48.0	20.0	5.7	1918	Wyandotte, Mich.
12	169041	Brg.	Granton	427	404	99.2	30.4	7.8	1906	Brooklyn, N. Y.
13	218024	Brg.	GRATIA	1,682	1,462	249.7	35.1	21.6	1891	Port Glasgow, Scotland.
14	165673	Drg.	Gray Haven No. 1.	302	302	80.0	28.0	7.5	1910	Plymouth, Ohio.
15	169014	Brg.	Grayson Ferry	5	5	41.6	9.8	1.7	1924	Augusta, Ark.
16	169083	Brg.	Graytown	462	462	99.6	31.0	8.6	1917	Brooklyn, N. Y.
17	169612	Sow.	GREAT LAKES DREDGE & DOCK CO. 54.	1,034	1,024	223.0	42.3	14.0	1926	River Rouge, Mich.
18	171088	Brg.	Great Light	292	292	112.0	33.0	8.4	1910	Brooklyn, N. Y.
19	165492	Brg.	Greendale	443	411	99.7	31.4	8.2	1913	Mariners Harbor, N. Y.
20	171135	Brg.	Green Light	309	309	113.0	33.0	8.5	1928	Port Richmond, N. Y.
21	168100	Brg.	Greenwich	415	395	157.7	23.4	12.4	1920	Millford, Del.
22	170418	Brg.	Great Tomlins	535	335	112.0	34.1	9.2	1920	Newburgh, N. Y.
23	86437	Brg.	Gretchen	28	28	51.0	17.8	5.8	1898	Baltimore, Md.
24	169674	Brg.	Greystone	325	325	113.0	33.9	9.4	Unknown.
25	169700	Sow.	Grindall	114	114	70.6	24.0	5.2	1927	Port Blakely, Wash.
26	164112	Sow.	Guemes No. 1.	7	7	35.8	10.0	2.7	1910	Anacortes, Wash.
27	164113	Sow.	Guemes No. 2.	7	7	35.8	10.0	2.7	1910	do.
28	171188	Brg.	Guide Light	206	206	99.3	30.0	7.6	Unknown.
29	168087	Brg.	Gulion Ferry	8	8	50.8	10.0	2.0	1919	Gulon, Ark.
30	170179	Brg.	Guntersville Ferry	33	33	63.2	20.2	3.0	1928	Decatur, Ala.
31	167028	Onl.	Gwendolyn	109	101	95.9	17.5	7.6	1917	Cohoes, N. Y.
32	170158	Sow.	H. 3.	26	26	49.6	16.9	3.8	1911	Hawk Inlet, Alaska.
33	170159	Sow.	H. 4.	26	26	50.6	16.9	3.6	1911	do.
34	167140	Sow.	H. No. 2.	55	55	64.9	23.9	4.2	1918	Port Blakely, Wash.
35	170220	Sow.	H. No. 5.	33	33	59.9	16.0	4.1	1920	do.
36	170221	Sow.	H. No. 6.	33	33	59.9	16.0	4.1	1920	do.
37	171078	Brg.	H. No. 8.	137	137	63.0	30.0	6.2	1893	Sault Ste. Marie, Mich.
38	170001	Brg.	H. T. 1.	126	126	79.9	28.0	6.6	1924	Portland, Oreg.
39	170002	Brg.	H. T. 2.	126	126	79.9	28.0	6.6	1924	do.
40	170003	Brg.	H. T. 3.	133	133	80.0	30.0	6.7	1925	do.
41	170004	Brg.	H. T. 4.	133	133	80.0	30.0	6.7	1925	do.
42	170005	Brg.	H. T. 5.	216	216	124.5	32.1	6.5	Unknown.
43	170006	Brg.	H. T. 6.	216	216	124.5	32.1	6.5	do.
44	170007	Brg.	H. T. 7.	151	151	99.9	32.0	6.5	do.
45	170008	Brg.	H. T. 8.	124	124	69.8	30.0	5.4	do.
46	170009	Brg.	H. T. 9.	184	184	122.4	32.0	5.5	do.
47	170010	Brg.	H. T. 10.	88	88	65.0	28.0	5.6	1920	Portland, Oreg.
48	162879	Sow.	H. B. No. 1.	15	415	36.0	16.0	3.3	1902	Winslow, Wash.
49	164774	Sow.	H. B. No. 1.	25	25	50.0	16.0	4.0	1912	Port Blakely, Wash.
50	166936	Sow.	H. B. No. 1.	88	88	69.7	25.9	5.9	1917	Seattle, Wash.
51	162880	Sow.	H. B. No. 2.	15	15	36.0	16.0	3.3	1902	Winslow, Wash.
52	166666	Sow.	H. B. No. 2.	50	50	63.9	19.9	4.0	1917	Seattle, Wash.
53	169416	Sow.	H. B. No. 3.	38	38	54.3	18.0	4.6	1926	Port Blakely, Wash.
54	169160	Sow.	H. I. C. 5.	51	51	60.1	22.1	4.6	1925	Seattle, Wash.
55	165739	Sow.	H. B. No. 4.	115	115	72.7	30.0	6.1	1914	Sault Ste. Marie, Mich.
56	166824	Brg.	H. S. Inc. 82.	367	367	120.2	35.1	9.7	1911	Tottenville, N. Y.
57	166825	Brg.	H. S. Inc. 87.	367	367	120.2	35.1	9.7	1911	do.
58	166520	Sow.	H. S. No. 89.	433	433	119.4	35.8	11.7	1911	do.
59	170030	Sow.	H. B. Co. No. 1.	198	198	90.2	34.0	7.6	1926	Hoquiam, Wash.
60	170031	Sow.	H. B. Co. No. 2.	198	198	90.2	34.0	7.6	1929	do.
61	170032	Sow.	H. B. Co. No. 3.	198	198	90.2	34.0	7.6	1929	do.
62	170033	Sow.	H. B. Co. No. 4.	198	198	90.2	34.0	7.6	1929	do.
63	170034	Sow.	H. B. Co. No. 5.	198	198	90.2	34.0	7.6	1929	do.
64	167947	Sow.	H. I. C. No. 3.	37	37	50.0	18.2	3.7	1918	Ketchikan, Alaska.
65	171182	Sow.	H. J. S. No. 1.	10	10	35.0	12.0	3.3	Unknown.
66	167145	Sow.	H. P. Co. No. 2.	38	38	60.2	17.9	4.4	1918	Bellingham, Wash.
67	167146	Sow.	H. P. Co. No. 3.	38	38	60.2	17.9	4.4	1918	do.
68	167147	Sow.	H. P. Co. No. 4.	38	38	60.2	17.9	4.4	1918	do.
69	167148	Sow.	H. P. Co. No. 5.	38	38	60.2	17.9	4.4	1918	do.
70	167498	Sow.	H. P. Co. No. 6.	38	38	61.2	17.9	4.4	1919	do.
71	167499	Sow.	H. P. Co. No. 7.	38	38	61.2	17.9	4.4	1919	do.
72	167500	Sow.	H. P. Co. No. 8.	38	38	61.2	17.9	4.4	1919	do.
73	167501	Sow.	H. P. Co. No. 9.	38	38	61.2	17.9	4.4	1919	do.

1 Formerly (a) barge Tremley Transportation Co. No. 4. (b) Grasselli Chemical Co. No. 4.

2 Formerly barge (a) Tremley Transportation Co. No. 5. (b) Grasselli Chemical Co. No. 5.

Unrigged Vessels

Line No.	Service	Crew	Name of owner	Home port	Address of owner
1	Frt.	0	Dunbar & Sullivan Dredging Co. (N. Y.)	Buffalo, N. Y.	Erie County Bank Building.
2	Frt.	0	Weyerhaeuser Timber Co. (Wash.)	Tacoma, Wash.	Tacoma Building.
3	Frt.	1	William F. Hanrahan	New York, N. Y.	29 Broadway.
4	Frt.	2	B. & O. E. R. Co. (Md.)	Baltimore, Md.	Baltimore and Charles Streets.
5	Msc.	2	Norman M. Shannahan	do	St. Michaels, Md.
6	Pas.	0	Mamie J. Penn	Philadelphia, Pa.	Forked River, N. J.
7	Frt.	1	Grasselli Chemical Co. (Del.)	New York, N. Y.	847 Madison Avenue.
8	Frt.	1	do	do	Do.
9	Frt.	1	do	do	Do.
10	Frt.	1	do	do	Do.
11	Frt.	0	Michigan Alkali Co. (Mich.)	Detroit, Mich.	1023 Ford Building.
12	Frt.	1	New York Central R. R. Co. (N. Y.)	New York, N. Y.	6 Beaver Street.
13	Fsh.	2	Gretta Fishing Barge Co. (Calif.)	Los Angeles, Calif.	84 Edgar Hotel, Redondo Beach, Calif.
14	Drq.	3	James A. O'Boyle	New York, N. Y.	15 Moore Street.
15	Pas.	1	T. E. Grayson	Memphis, Tenn.	Augusta, Ark.
16	Frt.	1	New York Central R. R. Co. (N. Y.)	New York, N. Y.	6 Beaver Street.
17	Frt.	2	Great Lakes Dredge & Dock Co. (N. J.)	Duluth, Minn.	First American National Bank Building.
18	Frt.	1	O'Brien Bros. (N. Y.)	New York, N. Y.	233 Broadway.
19	Frt.	1	New York Central R. R. Co. (N. Y.)	do	6 Beaver Street.
20	Frt.	1	O'Brien Bros. (N. Y.)	New York, N. Y.	233 Broadway.
21	Tnk.	2	Pennsylvania Salt Manufacturing Co. (Pa.)	Philadelphia, Pa.	Widener Building.
22	Frt.	1	New York Trap Rock Corporation (N. Y.)	New York, N. Y.	230 Park Avenue.
23	Msc.	4	Douglas E. Kennedy	Reedville, Va.	Fairport, Va.
24	Frt.	1	New York Trap Rock Corporation (N. Y.)	New York, N. Y.	230 Park Avenue.
25	Fsh.	0	Booth Fisheries Co. (Del.)	Seattle, Wash.	Pier 11B, foot Wall Street.
26	Fsh.	0	Crest Canning Co. (Wash.)	do	300 Colman Building.
27	Fsh.	0	do	do	Do.
28	Frt.	1	O'Brien Bros. (N. Y.)	New York, N. Y.	233 Broadway.
29	Fer.	1	J. W. Williamson	Memphis, Tenn.	Gulch, Ark.
30	Fer.	0	Howard Powell	Mobile, Ala.	Guntersville, Ala.
31	Frt.	1	Herbert Magraw	New York, N. Y.	Care Finnigan, 11 Moore Street.
32	Fsh.	0	Walter McCray	Seattle, Wash.	802 Twenty-third Avenue.
33	Fsh.	0	P. E. Harris & Co. (Wash.)	Juneau, Alaska.	
34	Frt.	0	do	do	
35	Fsh.	0	do	do	
36	Fsh.	0	do	do	
37	Frt.	1	George O. Comb	Sault Ste. Marie, Mich.	8 Wynn Apartments, Ashmun Street.
38	Frt.	1	Hosford Transportation Co. (Oreg.)	Portland, Oreg.	Foot Lincoln Street.
39	Frt.	1	do	do	Do.
40	Frt.	1	do	do	Do.
41	Frt.	1	do	do	Do.
42	Frt.	1	do	do	Do.
43	Frt.	1	do	do	Do.
44	Frt.	1	do	do	Do.
45	Frt.	1	do	do	Do.
46	Frt.	1	do	do	Do.
47	Frt.	1	do	do	Do.
48	Frt.	0	Winslow Marine Railway & Shipbuilding Co. (Wash.)	Seattle, Wash.	Burke Building.
49	Frt.	0	Booth Fisheries Co. (Del.)	do	Pier 11B, foot Wall Street.
50	Frt.	0	Fidalgo Island Packing Co. (Me.)	do	Central Building.
51	Frt.	0	Winslow Marine Railway & Shipbuilding Co. (Wash.)	do	Burke Building.
52	Frt.	0	Fidalgo Island Packing Co. (Me.)	do	Central Building.
53	Fsh.	0	Booth Fisheries Co. (Del.)	do	Pier 11B, foot Wall Street.
54	Fsh.	0	Hood Bay Canning Co. (Wash.)	Ketchikan, Alaska.	Killsnoo, Alaska.
55	Misc.	1	Soo Sand & Gravel Co. (Mich.)	Sault Ste. Marie, Mich.	Johnson Street Slip, East Side.
56	Frt.	1	Henry Steers (N. Y.)	New York, N. Y.	17 Battery Place.
57	Frt.	1	do	do	Do.
58	Frt.	0	do	do	Do.
59	Frt.	1	Dan Hanrahan	Seattle, Wash.	Hoquiam, Wash.
60	Frt.	1	do	do	Do.
61	Frt.	1	do	do	Do.
62	Frt.	1	do	do	Do.
63	Frt.	1	do	do	Do.
64	Fsh.	0	Hood Bay Canning Co. (Wash.)	Juneau, Alaska.	Hood Bay, Alaska.
65	Fsh.	1	Harvey J. Smith	Seward, Alaska.	Anchorage, Alaska.
66	Fsh.	0	Hoonah Packing Co. (Wash.)	Bellingham, Wash.	Foot Harris Street, South Bellingham, Wash.
67	Fsh.	0	do	do	Do.
68	Fsh.	0	do	do	Do.
69	Fsh.	0	do	do	Do.
70	Fsh.	1	do	do	Do.
71	Fsh.	1	do	do	Do.
72	Fsh.	1	do	do	Do.
73	Fsh.	1	do	do	Do.

* Formerly barge (a) Trambly Transportation Co. No. 6
(b) Grasselli Chemical Co. No. 6

Unrigged Vessels

Line No.	Official No.	Reg.	Name of vessel	Tonnage		Register dimensions			When built	Where built
				Gross	Net	Length	Breadth	Depth		
1	100027	Brg.	H. S. Inc. No. 50	226	226	105.4	31.0	7.6	1911	Kingston, N. Y.
2	100045	Brg.	H. S. Inc. No. 51	226	226	105.4	31.0	7.6	1911	do.
3	100060	Brg.	H. S. Inc. No. 52	226	226	105.4	31.0	7.6	1911	do.
4	100077	Brg.	H. S. Inc. No. 53	226	226	105.4	31.0	7.6	1911	do.
5	100093	Brg.	H. S. Inc. No. 54	226	226	105.4	31.0	7.6	1911	do.
6	100070	Brg.	H. S. Inc. No. 57	226	226	105.4	31.0	7.6	1911	do.
7	100083	Brg.	H. S. Inc. No. 58	226	226	105.4	31.0	7.6	1911	do.
8	100068	Brg.	H. S. Inc. No. 59	226	226	105.4	31.0	7.6	1911	do.
9	100066	Brg.	H. S. Inc. No. 60	200	200	111.9	33.3	8.7	1911	do.
10	100070	Brg.	H. S. Inc. No. 64	200	200	111.9	33.3	8.7	1911	do.
11	100068	Brg.	H. S. Inc. No. 65	200	200	111.9	33.3	8.7	1911	do.
12	100080	Brg.	H. S. Inc. No. 66	200	200	111.9	33.3	8.7	1911	do.
13	100070	Brg.	H. S. Inc. No. 68	200	200	111.9	33.3	8.7	1911	Brooklyn, N. Y.
14	100047	Brg.	H. S. Inc. No. 69	200	200	111.9	33.3	8.7	1911	do.
15	100062	Brg.	H. S. Inc. No. 70	200	200	111.9	33.3	8.7	1911	do.
16	100063	Brg.	H. S. Inc. No. 71	200	200	111.9	33.3	8.7	1911	do.
17	100046	Brg.	H. S. Inc. No. 74	200	200	111.9	33.3	8.7	1911	do.
18	100071	Brg.	H. S. Inc. No. 76	200	200	111.9	33.3	8.7	1911	do.
19	100064	Brg.	H. S. Inc. No. 77	206	206	119.8	34.8	9.6	1911	do.
20	100065	Brg.	H. S. Inc. No. 78	206	206	119.8	34.8	9.6	1911	Tottenville, N. Y.
21	100068	Brg.	H. S. Inc. No. 79	206	206	119.8	34.8	9.6	1911	do.
22	100081	Brg.	H. S. Inc. No. 81	206	206	119.8	34.8	9.6	1911	do.
23	100084	Brg.	H. S. Inc. No. 83	206	206	119.8	34.8	9.6	1911	do.
24	100040	Brg.	H. S. Inc. No. 84	206	206	119.8	34.8	9.6	1911	do.
25	100082	Brg.	H. S. Inc. No. 85	206	206	119.8	34.8	9.6	1911	do.
26	100060	Brg.	H. S. Inc. No. 86	206	206	119.8	34.8	9.6	1911	do.
27	100094	Brg.	H. S. Inc. No. 88	206	206	119.8	34.8	9.6	1911	do.
28	170176	Sow.	H. T. O. No. 1	61	61	72.6	30.8	4.8	1906	Put-in-Bay, Ohio
29	100094	Sow.	H. L. C. Co. No. 2	29	29	50.0	18.0	4.1	1917	Seattle, Wash.
30	216742	Brg.	H. & N.	18	18	57.5	18.7	2.3	1918	New Haven, Me.
31	100087	Sow.	H. & M. No. 1	21	21	43.0	14.5	4.0	1927	Skowhi Arm, Alaska
32	104122	Sow.	H. & S. No. 1	152	152	91.8	28.2	7.0	1910	Seattle, Wash.
33	104126	Sow.	H. & S. No. 2	186	186	92.5	30.2	8.0	1910	do.
34	104027	Sow.	H. & S. No. 4	176	176	91.0	30.0	8.0	1911	do.
35	104080	Sow.	H. & S. No. 5	198	198	90.5	32.0	8.8	1911	do.
36	105478	Sow.	H. G. & Co. No. 1	18	18	45.9	16.1	2.9	1914	Bath, Me.
37	105785	Sow.	H. S. & D. Co. No. 2	105	105	80.6	26.5	5.9	1914	Montezano, Wash.
38	106080	Sow.	H. S. & D. Co. No. 3	106	106	80.6	26.5	5.9	1916	do.
39	100433	Sow.	H. S. & G. Co. No. 1	82	82	70.0	22.2	4.2	1926	Aberdeen, Wash.
40	170787	Sow.	H. S. & G. Co. No. 2	187	187	90.0	30.1	8.2	1929	do.
41	42676	Brg.	H. & N. Y. T. Co. No. 3	218	202	123.5	28.6	7.4	1883	Hartford, Conn.
42	43720	Brg.	H. & N. Y. T. Co. No. 5	513	498	154.0	33.7	9.7	1890	do.
43	43727	Brg.	H. & N. Y. T. Co. No. 6	510	487	154.0	33.7	9.7	1891	do.
44	43728	Brg.	H. & N. Y. T. Co. No. 7	513	498	154.0	33.7	9.7	1891	Gildersleeve, Conn.
45	43752	Brg.	H. & N. Y. T. Co. No. 10	525	499	157.0	33.8	10.0	1895	do.
46	43764	Brg.	H. & N. Y. T. Co. No. 11	578	542	182.4	33.9	10.0	1898	do.
47	43827	Brg.	H. & N. Y. T. Co. No. 15	652	620	181.2	37.2	10.2	1900	Hartford, Conn.
48	43844	Brg.	H. & N. Y. T. Co. No. 16	699	655	182.0	37.5	12.7	1900	do.
49	43885	Brg.	H. & N. Y. T. Co. No. 18	340	299	127.5	32.8	11.0	1908	do.
50	102188	Brg.	H. & N. Y. T. Co. No. 19	513	479	148.4	32.7	12.6	1904	do.
51	102119	Brg.	H. & N. Y. T. Co. No. 21	521	481	147.0	32.8	12.6	1907	Gildersleeve, Conn.
52	102180	Brg.	H. & N. Y. T. Co. No. 22	506	474	144.5	32.5	12.0	1907	Noank, Conn.
53	102230	Brg.	H. & N. Y. T. Co. No. 23	489	458	148.0	32.2	11.1	1907	do.
54	102375	Brg.	H. & N. Y. T. Co. No. 24	490	458	148.0	32.2	11.1	1907	do.
55	102905	Brg.	H. & N. Y. T. Co. No. 25	480	458	148.0	32.2	11.1	1907	do.
56	103198	Brg.	H. & N. Y. T. Co. No. 26	522	481	147.0	32.8	12.6	1907	Gildersleeve, Conn.
57	103778	Sow.	H. & N. Y. T. Co. No. 27	149	82	82.0	30.5	5.7	1909	Hartford, Conn.
58	103988	Brg.	H. & N. Y. T. Co. No. 28	514	479	147.0	32.2	12.5	1909	do.
59	104302	Brg.	H. & N. Y. T. Co. No. 29	517	475	145.7	32.0	12.5	1911	do.
60	104578	Brg.	H. & N. Y. T. Co. No. 30	550	512	157.5	32.6	12.5	1911	Gildersleeve, Conn.
61	104720	Brg.	H. & N. Y. T. Co. No. 31	551	513	157.5	32.6	12.5	1912	Hartford, Conn.
62	105127	Brg.	H. & N. Y. T. Co. No. 32	551	513	157.5	32.6	12.5	1913	do.
63	105394	Brg.	H. & N. Y. T. Co. No. 33	550	511	157.5	32.6	12.5	1917	do.
64	102453	Sow.	H. & N. Y. T. Co. File Driver No. 1	101	49	60.0	22.5	4.9	1904	do.
65	103513	Brg.	H. A. Fabian	375	375	112.2	28.0	11.6	1906	Kingston, N. Y.
66	100283	Brg.	H. B. Brainard	453	470	118.9	30.5	13.0	1916	South Rondout, N. Y.
67	100417	Brg.	H. B. Farber	308	308	111.8	33.8	8.8	1926	Tottenville, N. Y.
68	107244	Brg.	H. B. James	391	391	87.7	26.7	7.8	1914	Rondout, N. Y.
69	107431	Brg.	H. F. Gilligan	333	333	118.0	36.0	8.7	1916	Brooklyn, N. Y.
70	170111	Sow.	H. F. Hardy	96	96	94.0	24.0	5.0	1928	Erie, Pa.
71	100726	Onl.	H. L. Crane	135	135	96.5	17.7	8.7	1900	Durhamville, N. Y.
72	170414	Brg.	H. S. Moore	335	335	112.0	34.1	9.2	1929	Newburgh, N. Y.
73	90328	Brg.	Hackensack	875	791	192.0	34.7	16.4	1896	Noank, Conn.
74	100409	Brg.	Hadley	426	426	110.1	30.0	12.7	1923	Kingston, N. Y.

1 Formerly sow F. S. B. No. 1.

Unrigged Vessels

665

Line No.	Service	Crew	Name of owner	Home port	Address of owner
1	Frt.	1	Henry Steers (N. Y.)	New York, N. Y.	17 Battery Place.
2	Frt.	1	do	do	Do.
3	Frt.	1	do	do	Do.
4	Frt.	1	do	do	Do.
5	Frt.	1	do	do	Do.
6	Frt.	1	do	do	Do.
7	Frt.	1	do	do	Do.
8	Frt.	1	do	do	Do.
9	Frt.	1	do	do	Do.
10	Frt.	1	do	do	Do.
11	Frt.	1	do	do	Do.
12	Frt.	1	do	do	Do.
13	Frt.	1	do	do	Do.
14	Frt.	1	do	do	Do.
15	Frt.	1	do	do	Do.
16	Frt.	1	do	do	Do.
17	Frt.	1	do	do	Do.
18	Frt.	1	do	do	Do.
19	Frt.	1	do	do	Do.
20	Frt.	1	do	do	Do.
21	Frt.	1	do	do	Do.
22	Frt.	1	do	do	Do.
23	Frt.	1	do	do	Do.
24	Frt.	1	do	do	Do.
25	Frt.	1	do	do	Do.
26	Frt.	1	do	do	Do.
27	Frt.	1	do	do	Do.
28	Frt.	0	Huron Transportation Co. (Mich.)	Detroit, Mich.	Ford Building.
29	Fab.	0	Nakat Packet Corporation (N. Y.)	Ketchikan, Alaska.	
30	Pass.	1	Hugo G. Schaefer	St. Louis, Mo.	Washington, Mo.
31	Fsh.	0	Peter A. Miller	Ketchikan, Alaska.	
32	Frt.	0	Clay Products (Wash.)	Seattle, Wash.	1546 Westlake Avenue North.
33	Frt.	0	Olympia Sand & Gravel Co. (Wash.)	do	Olympia, Wash.
34	Frt.	0	Volney C. F. Young	Tacoma, Wash.	Do.
35	Frt.	0	Delta V. Smyth	do	Do.
36	Frt.	1	Beth Box Co.	Hath, Me.	209 Washington Street.
37	Frt.	0	Schaefer Bros. Lumber & Door Co. (Wash.)	Seattle, Wash.	Montezano, Wash.
38	Frt.	0	do	do	Do.
39	Frt.	0	Harbor Sand & Gravel Co. (Wash.)	do	End of East Market Street, Aberdeen, Wash.
40	Frt.	1	do	do	Do.
41	Frt.	1	Hartford & New York Transportation Co. (Conn.)	Hartford, Conn.	285 State Street.
42	Frt.	1	do	do	Do.
43	Frt.	1	do	do	Do.
44	Frt.	1	James McWilliams Blue Line (N. J.)	New York, N. Y.	1 Broadway.
45	Frt.	1	do	do	Do.
46	Frt.	3	do	do	Do.
47	Frt.	1	do	do	Do.
48	Frt.	3	do	do	Do.
49	Frt.	1	Nichols Bros. (Va.)	Norfolk, Va.	National Bank of Commerce Building.
50	Frt.	1	James McWilliams Blue Line (N. J.)	New York, N. Y.	1 Broadway.
51	Frt.	1	Hartford & New York Transportation Co. (Conn.)	Hartford, Conn.	285 State Street.
52	Frt.	1	James McWilliams Blue Line (N. J.)	New York, N. Y.	1 Broadway.
53	Frt.	1	do	do	Do.
54	Frt.	1	Hartford & New York Transportation Co. (Conn.)	Hartford, Conn.	285 State Street.
55	Frt.	1	James McWilliams Blue Line (N. J.)	New York, N. Y.	1 Broadway.
56	Frt.	1	do	do	Do.
57	Frt.	3	do	do	Do.
58	Frt.	1	do	do	Do.
59	Frt.	1	do	do	Do.
60	Frt.	1	do	do	Do.
61	Frt.	1	do	do	Do.
62	Frt.	1	do	do	Do.
63	Frt.	1	do	do	Do.
64	Frt.	8	Hartford & New York Transportation Co. (Conn.)	Hartford, Conn.	285 State Street.
65	Frt.	0	Clary Bros. (N. Y.)	do	116 Broad Street.
66	Frt.	1	James McWilliams Blue Line (N. J.)	do	1 Broadway.
67	Frt.	1	New York Trap Rock Corporation (N. Y.)	do	250 Park Avenue.
68	Frt.	1	Jacob Rice & Sons	do	108 Park Avenue.
69	Frt.	1	New York Trap Rock Corporation (N. Y.)	do	250 Park Avenue.
70	Pass.	1	Niagara Ferry Co. (N. Y.)	Buffalo, N. Y.	241 South Niagara Street, Tonawanda, N. Y.
71	Frt.	1	Mrs. Nellie Wright (administratrix)	New York, N. Y.	18 Wall Street.
72	Frt.	1	New York Trap Rock Corporation (N. Y.)	do	250 Park Avenue.
73	Frt.	3	Robert B. Washam	Baltimore, Md.	Foot Andre Street.
74	Frt.	1	New York Central R. R. Co. (N. Y.)	New York, N. Y.	6 Beaver Street.

¹ Formerly barge Fibre Road.

Unrigged Vessels

Line No.	Official No.	Rig	Name of vessel	Tonnage		Register dimensions			When built	Where built
				Gross	Net	Length	Breadth	Depth		
1	149715	Brg.	Hagerstown	310	310	30.4	27.0	7.3	1917	Brooklyn, N. Y.
2	163330	Sow.	Harris No. 1	24	24	40.8	18.5	4.1	1905	Tacoma, Wash.
3	166452	Brg.	Hall	11	11	30.0	12.2	2.1	1928	Lenox City, Tenn.
4	169335	Drg.	Hallowdale	243	240	109.9	34.2	7.5	1925	Baltimore, Md.
5	219173	Brg.	Hallowell	1,237	1,182	231.0	38.5	18.7	1919	Richmond, Me.
6	169328	Brg.	Hamden	317	317	79.9	28.1	7.7	1917	Brooklyn, N. Y.
7	169331	Drg.	Hamblen	244	241	109.7	34.0	7.5	1925	Baltimore, Md.
8	169330	Brg.	Hammond	448	448	100.5	32.3	7.7	1925	Kingston, N. Y.
9	163042	Brg.	Hampton	432	432	132.3	23.8	11.0	1915	Elkton, Md.
10	169330	Brg.	Hancock	310	310	30.1	28.1	7.2	1917	Brooklyn, N. Y.
11	162762	Drg.	HANDY ANDY	471	422	95.0	44.0	10.0	1906	St. Clair, Mich.
12	169330	Drg.	Handy Billy	108	108	75.0	30.0	5.5	1912	Cleveland, Ohio
13	170026	Sow.	HANDY BILLY	94	94	70.0	31.0	4.7	1928	River Rouge, Mich.
14	163272	Drg.	Handy Boy	155	155	95.0	31.5	6.0	1912	Ecree, Mich.
15	163327	Brg.	Hannah McNally	400	400	110.6	29.8	11.7	1908	Sleightsburg, N. Y.
16	169331	Brg.	Hannah E. Newell	265	265	108.0	22.5	11.1	1920	Watervliet, N. Y.
17	169710	Sow.	Hans Floe	181	131	76.8	26.0	5.9	1927	Port Blakely, Wash.
18	219088	Brg.	Harby	162	159	113.2	22.7	8.1	1919	Elizabeth City, N. C.
19	165473	Brg.	Hardin	429	429	110.6	30.1	12.7	1922	Kingston, N. Y.
20	169330	Brg.	HARDIN FERRY	13	13	52.3	12.2	2.4	1923	Hardin, Ill.
21	169330	Brg.	Hardin Ferry No. 3	24	24	50.0	18.0	2.6	1927	do
22	170998	Brg.	Hardin Ferry No. 4	33	33	74.5	21.5	2.5	1929	do
23	169325	Brg.	Hard Nut	12	12	47.5	11.6	3.4	1922	Spotsville, Ky.
24	170120	Brg.	Harmony Way	45	45	80.0	21.0	3.2	1926	Evansville, Ind.
25	169331	Brg.	Harold	314	309	110.5	32.6	9.5	1909	Gildersleeve, Conn.
26	163327	Brg.	Harold A. Cobb	437	437	90.3	30.2	8.3	1905	Perth Amboy, N. J.
27	167470	Brg.	Harold J. Hinman	345	345	115.0	36.1	9.0	1915	Rockland Lake, N. Y.
28	42847	Brg.	Harpers Ferry	312	261	90.0	26.2	8.0	1900	Baltimore, Md.
29	169330	Brg.	Harriet	520	520	121.4	30.2	13.4	1916	South Rondout, N. Y.
30	167590	Brg.	Harriet A. Tulloh	246	232	106.0	22.5	10.5	1919	Watervliet, N. Y.
31	170917	Brg.	Harriet B. Stowe	472	472	165.0	32.0	10.8	1917	Jersey City, N. J.
32	43748	Brg.	Harrington	144	135	81.4	26.1	7.3	1905	Brooklyn, N. Y.
33	167625	Brg.	Harrison	446	446	113.0	28.9	13.5	1919	South Rondout, N. Y.
34	42811	Brg.	Harry F.	151	123	80.8	29.2	7.6	1899	Brooklyn, N. Y.
35	170648	Brg.	Harry B.	251	251	104.8	33.0	7.5	1922	Kingston, N. Y.
36	170032	Brg.	Harry Haggerty	320	320	112.0	34.1	9.2	1928	Newburgh, N. Y.
37	167270	Brg.	Harry Kilban	240	238	107.6	22.5	10.5	1915	Kingston, N. Y.
38	165557	Brg.	Harry E. Husted	302	379	110.6	29.0	13.3	1913	Perth Amboy, N. J.
39	169330	Brg.	Harry F. Bailey	280	280	108.2	23.1	11.1	1924	Kingston, N. Y.
40	207591	Brg.	Harry F. Hooper	836	792	208.0	35.5	13.5	1910	Seaford, Del.
41	168227	Brg.	Harry F. Beardon	299	299	107.6	22.5	13.1	1920	Kingston, N. Y.
42	169755	Brg.	Harry G. Lee	320	320	112.0	34.1	9.2	1927	Port Blakely, Wash.
43	204020	Brg.	HARRY J. SHERRIDAN	957	939	185.0	34.3	17.1	1907	Port Richmond, N. Y.
44	42830	Onl.	Harry L. Hunt	104	98	92.3	17.9	7.3	1900	Watervliet, N. Y.
45	170992	Brg.	Harry L. Sleight	335	335	112.0	34.0	9.2	1930	Newburgh, N. Y.
46	165042	Onl.	Harry W. Kerr	113	113	97.0	17.5	8.5	1912	Whitball, N. Y.
47	165514	Brg.	Harry W. Walker	489	489	114.9	31.0	13.2	1913	Kingston, N. Y.
48	42890	Brg.	Harry Hudson Smith	321	321	108.5	26.8	11.0	1902	Gildersleeve, Conn.
49	169332	Brg.	Hartdale	427	405	98.2	30.4	7.8	1907	Brooklyn, N. Y.
50	167676	Brg.	Harvester	558	558	128.0	31.0	14.1	1919	Kingston, N. Y.
51	208336	Sow.	HARVESTER	106	105	82.0	24.0	5.6	1910	Manitowoc, Wis.
52	166420	Brg.	Harvey Ward	197	197	96.0	24.5	9.2	1915	Rondout, N. Y.
53	171094	Brg.	Head Light	297	297	111.0	33.0	8.7	1907	New York, N. Y.
54	162856	Brg.	Hazelton	151	104	80.0	28.1	8.0	1908	Baltimore, Md.
55	42714	Brg.	Hastings	405	372	100.0	30.0	7.5	1890	Brooklyn, N. Y.
56	164384	Brg.	Hastores	457	457	106.0	23.8	10.9	1911	Elkton, Md.
57	167758	Brg.	Hattie	292	292	110.1	33.5	9.0	1899	Brooklyn, N. Y.
58	165334	Sow.	Hattie B.	17	10	48.3	17.0	2.9	1913	Bath, Me.
59	169533	Drg.	HAYAMA	364	364	110.6	45.3	7.4	1920	Rock Island, Ill.
60	42810	Brg.	Haverstraw	105	88	75.1	24.7	6.9	1899	Weehawken, N. J.
61	169996	Brg.	Havside No. 3	242	242	94.8	37.8	8.0	1921	Alameda, Calif.
62	168326	Brg.	HAYSIDE CO. NO. 4	491	300	120.7	48.1	11.6	1925	Oakland, Calif.
63	171104	Brg.	HAYSIDE CO. NO. 5	546	439	119.9	46.0	10.8	1930	Cooe Bay, Ore.
64	42953	Brg.	Haworth	242	221	105.5	30.4	8.7	1901	Weehawken, N. J.
65	168557	Brg.	Hawthorne	481	481	100.0	32.3	8.8	1923	Brooklyn, N. Y.
66	167829	Brg.	Hayney Ferry	6	6	49.6	10.6	1.6	1919	Haynes, Ark.
67	164255	Brg.	Hays	12	12	64.8	14.2	2.0	1910	Oak Grove, Tenn.
68	169375	Brg.	Hearthstone	312	312	110.5	33.0	9.6	1911	Unknown
69	162925	Brg.	Hecla	415	390	100.2	32.0	7.8	1906	Brooklyn, N. Y.
70	169911	Brg.	Heister	50	50	97.0	17.0	4.6	1923	Delanoo, N. J.
71	165553	Brg.	Helen	501	501	116.9	30.6	13.3	1913	South Rondout, N. Y.
72	167408	Brg.	Helen	295	295	112.2	33.6	8.7	1899	Brooklyn, N. Y.
73	168268	Onl.	Helen	125	125	95.9	17.5	7.7	1921	Cohoes, N. Y.
74	169282	Sow.	Helen	6	6	42.5	10.2	2.2	1928	Louisville, N. Y.
75	167657	Brg.	Helen Foster	454	454	114.1	38.4	12.3	1917	South Rondout, N. Y.
76	169948	Brg.	Helen Fowler	320	320	112.0	34.1	9.2	1927	Kingston, N. Y.
77	169909	Onl.	Helen Janet	100	94	98.2	17.6	7.2	1909	Waterford, N. Y.
78	164364	Brg.	Helen McIlvaine	494	449	200.0	33.9	10.9	1911	Chesapeake City, Md.

1 Formerly barge George W. Kugler.

2 Formerly so. b. John S. Pancake.

3 Formerly schooner barge (s No. 7.

4 J. S. McCaughy.

Line No.	Serv-ice	Crew	Name of owner	Home port	Address of owner
1	Frt.	1	B. & O. R. R. Co. (Md.)	Baltimore, Md.	Baltimore and Charles Streets.
2	Frt.	0	Fox Lanch & Tug Co. (Wash.)	Tacoma, Wash.	480 Dock Street.
3	Pas.	1	S. I. Hall	Chattanooga, Tenn.	Lower City, Tenn.
4	Drg.	20	Arundel Corporation (Md.)	Baltimore, Md.	Pier 2, East Pratt Street.
5	Frt.	5	T. J. Hooper	do.	Catonsville, Md.
6	Frt.	1	B. & O. R. R. Co. (Md.)	do.	Baltimore and Charles Streets.
7	Frt.	20	McArdle Corporation (Fla.)	Miami, Fla.	City National Bank Building.
8	Frt.	1	New York Central R. R. Co. (N. Y.)	do.	6 Beaver Street.
9	Frt.	1	Southern Transportation Co. (N. J.)	Philadelphia, Pa.	Commercial Trust Building.
10	Frt.	1	B. & O. R. R. Co. (Md.)	Baltimore, Md.	Baltimore and Charles Streets.
11	Frt.	10	Dunbar & Sullivan Dredging Co. (N. Y.)	Buffalo, N. Y.	Erie County Bank Building.
12	Drg.	2	Interlake Construction Co. (Mich.)	Detroit, Mich.	223 Union Trust Building.
13	Msc.	0	City of Detroit	do.	735 Randolph Street.
14	Drg.	8	Ralph W. Jex	Toledo, Ohio.	1725 Summit Street.
15	Frt.	1	Michael McNally	New York, N. Y.	Woodside, Long Island, N. Y.
16	Frt.	1	Thomas A. Tucker	do.	1 Broadway.
17	Fah.	0	P. E. Harris & Co. (Wash.)	Seattle, Wash.	Dexter Horton Building.
18	Tnk.	2	Williams H. Dickens	Norfolk, Va.	1441 East Ninety-first Street (B).
19	Frt.	1	New York Central R. R. Co. (N. Y.)	New York, N. Y.	6 Beaver Street.
20	Pas.	1	Fred L. Hertz	St. Louis, Mo.	Hardin, Ill.
21	Pas.	1	do.	Peoria, Ill.	do.
22	Per.	1	do.	do.	do.
23	Per.	1	George R. Mower	Louisville, Ky.	Uniontown, Ky.
24	Pas.	1	A. E. Protagost	Evansville, Ind.	New Harmony, Ind.
25	Frt.	1	Independent Pier Co. (Pa.)	Philadelphia, Pa.	Pier 24, South Wharves.
26	Frt.	1	Wright & Cobb Lighterage Co. (N. Y.)	do.	17 Battery Place.
27	Frt.	1	New York Trap Rock Corporation (N. Y.)	do.	250 Park Avenue.
28	Frt.	2	B. & O. R. R. Co. (Md.)	Baltimore, Md.	Baltimore and Charles Streets.
29	Frt.	1	James McWilliams Blue Line (N. J.)	New York, N. Y.	1 Broadway.
30	Frt.	1	Marine Transit Corporation (N. Y.)	do.	17 Battery Place.
31	Frt.	1	Joseph F. O'Boyle	do.	15 Moore Street.
32	Frt.	2	Simmons-Lee Corporation (N. Y.)	do.	44 Whitehall Street.
33	Frt.	0	Thomas J. Howard	do.	1 Broadway.
34	Frt.	1	Henry Foster	do.	708 Heckmer Street (B.).
35	Frt.	1	Connors Marine Co. (N. Y.)	do.	17 Battery Place.
36	Frt.	2	New York Trap Rock Corporation (N. Y.)	do.	250 Park Avenue.
37	Frt.	1	Harry A. Killian	Albany, N. Y.	Kingston, N. Y.
38	Frt.	1	Mesick & Mesick (N. J.)	New York, N. Y.	1 Broadway.
39	Frt.	1	B. Lenahan Co. (N. Y.)	Albany, N. Y.	Kingston, N. Y.
40	Frt.	4	Eastern Transportation Co. (Del.)	Wilmington, Del.	Ford Building.
41	Frt.	1	Joseph Beardon	New York, N. Y.	435 Forty-third Street (B.).
42	Frt.	1	New York Trap Rock Corporation (N. Y.)	do.	250 Park Avenue.
43	Frt.	3	D. T. Sheridan	Philadelphia, Pa.	127 Walnut Street.
44	Frt.	1	George O. Donohue	Albany, N. Y.	Whitehall, N. Y.
45	Frt.	1	Hudson River Shipyards Corporation (N. Y.)	New York, N. Y.	250 Park Avenue.
46	Frt.	1	Lake Champlain Transportation Co. (N. Y.)	Albany, N. Y.	Whitehall, N. Y.
47	Frt.	1	Mesick & Mesick (N. J.)	New York, N. Y.	1 Broadway.
48	Frt.	1	Kessler Transportation Line (N. Y.)	do.	do.
49	Frt.	1	New York Central R. R. Co. (N. Y.)	do.	6 Beaver Street.
50	Frt.	1	Hedges Transportation Co. (N. J.)	do.	25 Broadway.
51	Msc.	7	Twin Ports Marine Construction Co. (Wis.)	Duluth, Minn.	Superior, Wis.
52	Frt.	1	James F. Dwyer	Albany, N. Y.	Kingston, N. Y.
53	Frt.	1	O'Brian Bros. (N. Y.)	New York, N. Y.	223 Broadway.
54	Frt.	1	B. & O. R. R. Co. (Md.)	Baltimore, Md.	Baltimore and Charles Streets.
55	Frt.	1	New York Central R. R. Co. (N. Y.)	New York, N. Y.	6 Beaver Street.
56	Frt.	1	Southern Transportation Co. (N. J.)	Philadelphia, Pa.	Commercial Trust Building.
57	Frt.	1	New York Trap Rock Corporation (N. Y.)	New York, N. Y.	250 Park Avenue.
58	Frt.	1	Wm. H. Crocker	Bath, Me.	Washington Street.
59	Drg.	5	National Dredging Co. (Del.)	New York, N. Y.	223 Broadway.
60	Frt.	1	New York Central R. R. Co. (N. Y.)	do.	6 Beaver Street.
61	Msc.	1	Havaside Co. (Calif.)	San Francisco, Calif.	56 Stewart Street.
62	Msc.	3	do.	do.	do.
63	Lgt.	1	do.	do.	58 Stewart Street.
64	Frt.	1	New York Central R. R. Co. (N. Y.)	New York, N. Y.	6 Beaver Street.
65	Frt.	1	do.	do.	do.
66	Pas.	1	D. Gibbs	Memphis, Tenn.	Cartney, Ark.
67	Pas.	1	Dr. J. I. Huggins	Chattanooga, Tenn.	Dandridge, Tenn.
68	Frt.	1	New York Trap Rock Corporation (N. Y.)	New York, N. Y.	250 Park Avenue.
69	Frt.	1	New York Central R. R. Co. (N. Y.)	do.	6 Beaver Street.
70	Frt.	1	Container Corporation of America (Del.)	Philadelphia, Pa.	Manayunk, Pa.
71	Frt.	1	Anthony O'Boyle	New York, N. Y.	11 Moore Street.
72	Frt.	1	New York Trap Rock Corporation (N. Y.)	do.	250 Park Avenue.
73	Frt.	1	Morcy N. Parish	Albany, N. Y.	Glen Falls, N. Y.
74	Frt.	0	Robert Weaver	Ogdensburg, N. Y.	Lonsville, N. Y.
75	Frt.	1	Richard J. Foster	New York, N. Y.	11 Broadway.
76	Frt.	1	New York Trap Rock Corporation (N. Y.)	do.	250 Park Avenue.
77	Frt.	1	R. G. Hays	Albany, N. Y.	Whitehall, N. Y.
78	Frt.	2	James J. McNally	Philadelphia, Pa.	Bullitt Building.

* Formerly barge Hughes Line.

* Formerly barge Gloria.

Line No.	Official No.	Rig	Name of vessel	Tonnage		Register dimensions			When built	Where built
				Gross	Net	Length	Breadth	Depth		
				Feet						
1	16699	Cal.	Helen A. Miller	108	99	98.0	17.8	7.8	1911	Roadout, N. Y.
2	16693	Brg.	Helen C. Juillard	1,387	1,300	207.8	42.7	10.8	1916	Wilmington, Del.
3	16697	Cal.	Helen F. Kennedy	108	100	98.9	17.8	7.6	1916	Waterford, N. Y.
4	16704	Brg.	Helen F. Smith	457	457	114.0	20.0	12.1	1930	Kingston, N. Y.
5	170118	Brg.	Helen M. Lancaster	320	320	112.0	24.1	9.2	1928	Newburgh, N. Y.
6	16698	Cal.	Helen R. Boas	133	128	98.0	17.5	8.6	1912	Watervliet, N. Y.
7	16696	Cal.	Helen R. Boas	108	100	98.0	17.5	7.8	1912	Roadout, N. Y.
8	16704	Cal.	Helene Labontaine	105	99	98.0	17.5	7.6	1912	do.
9	167137	Brg.	Hemlock No. 2	540	540	114.0	31.1	12.8	1914	Kingston, N. Y.
10	16691	Brg.	Henderson	82	82	80.0	28.0	3.8	1928	Faducan, Ky.
11	166793	Brg.	Hemlock	795	740	205.6	32.9	12.6	1917	Wilmington, Del.
12	16694	Brg.	Henry B.	324	324	116.8	24.1	9.0	1926	Brooklyn, N. Y.
13	167032	Cal.	Henry & Corine	187	182	98.5	18.0	8.1	1917	Coboes, N. Y.
14	170115	Brg.	Henry Adler	325	325	112.0	24.1	9.2	1928	Newburgh, N. Y.
15	205128	Brg.	Henry Endicott	898	758	190.6	25.1	10.8	1928	Bath, Me.
16	166982	Brg.	Henry John	581	581	114.7	21.4	12.9	1924	Kingston, N. Y.
17	164480	Cal.	Henry Jordan	125	120	98.0	17.5	8.0	1909	Watervliet, N. Y.
18	170116	Brg.	Henry Kohl	325	325	112.0	24.1	9.2	1929	Newburgh, N. Y.
19	25289	Brg.	Henry Plauth	327	327	111.2	26.0	11.8	1904	Port Richmond, N. Y.
20	166516	Brg.	Henry B. Cook	325	325	112.0	24.1	9.2	1926	Kingston, N. Y.
21	166990	Brg.	Henry O. Lang	320	320	112.0	24.1	9.2	1927	Newburgh, N. Y.
22	167432	Brg.	Henry R. Carter	206	206	111.1	22.0	8.6	1918	Verplancks Point, N. Y.
23	42822	Brg.	Horoules	316	298	112.1	25.7	9.0	1903	Washawken, N. J.
24	162227	Drg.	Horoules	559	495	115.0	40.0	12.0	1904	Detroit, Mich.
25	167472	Sew.	Horoules (concrete)	348	348	114.0	24.0	10.2	1919	Seattle, Wash.
26	169451	Sew.	Horoules	53	53	88.0	22.8	4.0	1929	Salisbury, Md.
27	166984	Drg.	Horoules	1,160	924	168.0	70.0	8.6	1917	Alameda, Calif.
28	170323	Sew.	Horoules	122	122	72.0	24.1	8.2	1930	Seattle, Wash.
29	170328	Brg.	Horoules	324	324	112.0	22.2	9.3	1911	Brooklyn, N. Y.
30	166480	Brg.	Herman	316	310	110.5	22.5	9.5	1918	Gilderaleve, Conn.
31	166936	Brg.	Herman H. Lee	200	200	88.8	31.1	7.7	1907	Brooklyn, N. Y.
32	166955	Brg.	Herold M.	37	27	40.7	18.2	4.3	1927	Algonac, Mich.
33	68298	Sew.	Hetty Agnes	84	84	78.5	20.5	6.3	1882	Boston, Mass.
34	166986	Sew.	HIRAKATA	316	316	125.0	22.04	8.6	1913	Ecorse, Mich.
35	162946	Brg.	High Ball	308	308	110.0	24.5	11.9	1904	Perth Amboy, N. J.
36	166197	Brg.	High Falls	424	424	112.5	28.4	12.2	1918	Kingston, N. Y.
37	166988	Brg.	Hillside	448	448	100.5	22.2	7.7	1926	do.
38	166983	Brg.	Hilda	280	280	98.0	21.0	10.7	1924	Whitehall, N. Y.
39	164142	Cal.	Hills Bros	108	99	98.0	17.7	7.6	1910	Roadout, N. Y.
40	166985	Brg.	Hillside	427	404	98.2	20.4	7.8	1907	Brooklyn, N. Y.
41	166989	Sew.	Hillside No. 1	30	30	48.5	14.0	2.8	1916	Port Townsend, Wash.
42	166990	Sew.	Hillside No. 2	30	30	48.5	14.0	2.8	1916	do.
43	166987	Brg.	Hinton	9	9	42.2	12.0	2.0	1919	Clarendon, Ark.
44	166942	Brg.	Hiram Thurston	268	268	107.0	22.0	11.8	1928	Coboes, N. Y.
45	294294	Brg.	Hivatha	80	80	81.5	20.1	2.2	1926	Knoxville, Tenn.
47	166980	Brg.	Hobson	241	221	129.0	28.0	8.0	1907	Millford, Del.
48	166123	Brg.	Hoffmans	422	409	98.8	20.4	7.8	1907	Brooklyn, N. Y.
49	166727	Brg.	Hollister	15	15	50.5	12.3	2.5	1927	Essex, Conn.
50	164138	Sew.	Home	70	70	58.0	19.2	6.8	1910	Port Angeles, Wash.
51	167092	Brg.	Home Comfort	31	31	58.5	12.0	2.2	1919	Fork River, N. J.
52	167944	Brg.	Honga	65	62	76.6	14.5	6.6	1920	Fishing Creek, Md.
53	170124	Brg.	Hood	13	13	52.0	12.0	2.5	1928	Kingston, Tenn.
54	42898	Brg.	Hope	449	427	100.0	22.0	11.0	1927	New London, Conn.
55	166494	Brg.	Hope	426	426	110.1	20.0	12.7	1922	Kingston, N. Y.
56	166776	Sew.	Hocquiam	286	286	100.0	22.5	9.0	1912	Hocquiam, Wash.
57	162218	Sew.	Hocqua	268	268	101.6	22.8	9.0	1904	Stellacoom, Wash.
58	170702	Brg.	Horan Boys	352	352	118.0	24.7	8.6	1926	Kingston, N. Y.
59	170708	Brg.	Horan No. 27	344	344	114.8	24.2	8.8	1920	do.
60	167093	Brg.	Hottie Scully	422	422	114.0	20.0	12.4	1918	do.
61	166986	Brg.	Houston	495	495	95.0	24.2	8.4	1907	Perth Amboy, N. J.
62	166997	Brg.	Houston	311	311	129.6	28.2	8.2	1907	Millford, Del.
63	166100	Brg.	Houston	183	183	94.6	20.2	6.8	1913	Kingston, N. Y.
64	166744	Drg.	Houston	699	571	190.9	42.0	11.0	1912	Westlake, La.
65	166779	Cal.	Houston Barnard	107	101	94.6	17.4	8.5	1922	Buffalo, N. Y.
66	42888	Brg.	Howard	268	268	102.0	22.8	10.9	1908	Elkton, Md.
67	76920	Brg.	Howard Wood	598	574	176.0	24.2	14.0	1889	Boothbay Me.
68	166673	Brg.	Hudson	477	477	201.8	28.8	10.8	1911	Elkton, Md.
69	166675	Brg.	Hudson	517	517	122.8	24.4	14.0	1916	Port Richmond, N. Y.
70	166686	Brg.	Hudson	448	448	100.5	22.2	7.7	1925	Kingston, N. Y.
71	164546	Brg.	HULIVA	419	419	173.6	22.8	9.8	1911	Philadelphia, Pa.
72	164118	Brg.	Huff	7	7	45.1	11.6	1.9	1908	Huff's Ferry, Tenn.
73	166997	Brg.	Huffaker	7	7	41.8	12.3	1.5	1907	Greens Landing, Tenn.
74	166776	Brg.	Hugh O'Donnell	314	314	100.6	27.6	11.0	1914	Brooklyn, N. Y.
75	170226	Brg.	Hugh H. Posa	325	325	112.0	24.1	9.2	1928	Newburgh, N. Y.
76	166985	Brg.	HUMBLE OIL & REFINING COMPANY No. 1	263	246	128.0	20.2	8.2	1921	New Orleans, La.

1 Formerly canal boat Edward L. Archer.

2 Formerly barge Darwin.

Unrigged Vessels

669

Line No.	Service	Crew	Name of owner	Home port	Address of owner
1	Frt.	1	Herman St. Clair	Albany, N. Y.	Whitehall, N. Y.
2	Pass.	18	Saint John's Guild (N. Y.)	New York, N. Y.	1 East Forty-second Street.
3	Frt.	1	Gabriel Robert	Rouses Point, N. Y.	Champlain, N. Y.
4	Frt.	1	Grain Transit Corporation (N. Y.)	New York, N. Y.	17 Battery Place.
5	Frt.	1	New York Trap Rock Corporation (N. Y.)	do.	250 Park Avenue.
6	Frt.	1	Edmond L. Glode	Rouses Point, N. Y.	Walden, N. Y.
7	Frt.	1	Joe Allard	do.	do.
8	Frt.	1	Ed. Lafontaine	do.	Hudson Falls, N. Y.
9	Frt.	0	Anthony O'Boyle	New York, N. Y.	15 Moore Street.
10	Fer.	2	Dixie Bee Line Ferry Co. (Ky.)	Louisville, Ky.	Henderson, Ky.
11	Frt.	3	Southern Transportation Co. (N. J.)	Philadelphia, Pa.	Commercial Trust Co.
12	Frt.	1	Krner Sand & Gravel Corporation (N. Y.)	do.	One hundred and ninth Street and East River.
13	Frt.	1	Oliver La Fontaine	Albany, N. Y.	Pier 6, East River, New York, N. Y.
14	Frt.	1	New York Trap Rock Corporation (N. Y.)	New York, N. Y.	250 Park Avenue.
15	Frt.	4	Elmer A. Kesler	do.	1 Broadway.
16	Frt.	1	W. F. & E. Boat Builders (N. Y.)	do.	do.
17	Frt.	1	George L. Hunt	do.	North Bergen, N. J.
18	Frt.	1	New York Trap Rock Corporation (N. Y.)	do.	250 Park Avenue.
19	Frt.	1	Kesler Transportation Line (N. Y.)	do.	1 Broadway.
20	Frt.	1	New York Trap Rock Corporation (N. Y.)	do.	250 Park Avenue.
21	Frt.	1	do.	do.	do.
22	Frt.	0	New Haven Trap Rock Co. (Conn.)	New Haven, Conn.	66 Church Street.
23	Frt.	1	New York Central R. R. Co. (N. Y.)	New York, N. Y.	6 Beaver Street.
24	Drp.	8	M. Sullivan Dredging Co. (Mich.)	Detroit, Mich.	Buhl Building.
25	Frt.	1	Border Line Transportation Co. (Wash.)	Seattle, Wash.	Stuart Building.
26	Pld.	6	Otis S. Lloyd	Crisfield, Md.	Salisbury, Md.
27	Drp.	15	Standard Dredging Co. (N. J.)	New York, N. Y.	Jersey City, N. J.
28	Fah.	0	Libby McNeill & Libby (Me.)	Seattle, Wash.	28 Hamlin Street.
29	Frt.	1	C. F. Harms Co. (N. Y.)	New York, N. Y.	23 Broadway.
30	Frt.	1	L. R. Connett & Co. (N. J.)	do.	Jersey City, N. J.
31	Frt.	1	Simmons Lee Corporation (N. Y.)	do.	44 Whitehall Street.
32	Frt.	1	Henry B. Moran	Detroit, Mich.	Algonac, Mich.
33	Msc.	1	Crandall Engineering Co. (Me.)	Boston, Mass.	103 Border Street, East Boston, Mass.
34	Frt.	0	Dunbar & Sullivan Dredging Co. (N. Y.)	Buffalo, N. Y.	Erie County Bank Building.
35	Frt.	1	Kesler Transportation Line (N. Y.)	New York, N. Y.	1 Broadway.
36	Frt.	1	W. & J. Tracy (N. Y.)	do.	do.
37	Frt.	1	New York Central R. R. Co. (N. Y.)	do.	6 Beaver Street.
38	Frt.	1	William J. Ryan	Albany, N. Y.	Whitehall, N. Y.
39	Frt.	1	Emile Paquette	Rouses Point, N. Y.	Champlain, N. Y.
40	Frt.	1	New York Central R. R. Co. (N. Y.)	New York, N. Y.	6 Beaver Street.
41	Frt.	0	Booth Fisheries Co. (Del.)	Seattle, Wash.	Pier 11B, foot Wall Street.
42	Frt.	0	do.	do.	do.
43	Pass.	1	W. M. Scott	Memphis, Tenn.	Clarendon, Ark.
44	Frt.	1	George J. Meyer Malt & Grain Corporation (N. Y.)	Buffalo, N. Y.	1214 Niagara Street.
45	Pass.	2	Blair Ferry Co.	Chattanooga, Tenn.	London, Tenn.
46	Frt.	1	Texas Co. (Del.)	Wilmington, Del.	7 West Tenth Street.
47	Frt.	1	New York Central R. R. Co. (N. Y.)	New York, N. Y.	6 Beaver Street.
48	Frt.	1	State of Connecticut	Hartford, Conn.	Capitol Building.
49	Frt.	0	V. Whitacre	Port Angeles, Calif.	Mora, Wash.
50	Frt.	0	William Russell Storms	Philadelphia, Pa.	Toms River, N. J.
51	Frt.	2	Mary E. Mitchell	Baltimore, Md.	2746 East Baltimore Street.
52	Fer.	0	Delmar Sailer	Chattanooga, Tenn.	Route 1, Kingston, Tenn.
53	Frt.	2	Thames Towboat Co. (Conn.)	New London, Conn.	Bank Street.
54	Frt.	1	New York Central R. R. Co. (N. Y.)	New York, N. Y.	6 Beaver Street.
55	Frt.	0	Foss Launch & Tug Co. (Wash.)	Tacoma, Wash.	400 Dock Street.
56	Frt.	0	Salmon Bay Sand & Gravel Co. (Wash.)	Seattle, Wash.	5228 Shiloh Avenue.
57	Frt.	1	Martin P. Horan	New York, N. Y.	59 Pearl Street.
58	Frt.	1	Thomas J. Horan	do.	do.
59	Frt.	1	Harold L. Valentine	do.	11 Broadway.
60	Frt.	2	Southern Pacific Co. (Ky.)	do.	Pier 45, North River.
61	Frt.	2	Texas Co. (Tex.)	Port Arthur, Tex.	Deck 25.
62	Frt.	1	Mallory Steamship Co. (Me.)	New York, N. Y.	Pier 50, North River.
63	Drp.	15	Standard Dredging Co. (N. J.)	do.	Jersey City, N. J.
64	Frt.	1	Theophile Laviolette	Albany, N. Y.	Fort Edward, N. Y.
65	Frt.	2	Eastern Transportation Co. (Del.)	Wilmington, Del.	Ford Building.
66	Frt.	2	do.	do.	do.
67	Frt.	1	Southern Transportation Co. (N. J.)	Philadelphia, Pa.	Commercial Trust Co.
68	Frt.	2	International Elevating Co. (N. J.)	New York, N. Y.	2 Broadway.
69	Frt.	1	New York Central R. R. Co. (N. Y.)	do.	6 Beaver Street.
70	Frt.	1	S. C. Loveland Co. (Del.)	Philadelphia, Pa.	151 South Front Street.
71	Frt.	0	Mrs. W. E. King	Chattanooga, Tenn.	Cincinnati, Ohio.
72	Fer.	0	Peter E. Blow	do.	Knoxville, Tenn.
73	Fer.	1	High O'Donnell	New York, N. Y.	44 Whitehall Street.
74	Frt.	1	New York Trap Rock Corporation (N. Y.)	do.	250 Park Avenue.
75	Frt.	1	Humble Oil & Refining Co. (Tex.)	Houston, Tex.	Humble Building.
76	Tuk.	1	do.	do.	do.

* Formerly schooner barge
 (s) Joel F. Sheppard.
 (b) Mattie L. Johnson.
 (c) William T. Lanck.

Line No	Official No.	Rig	Name of vessel	Tonnage		Register dimensions			When built	Where built
				Gross	Net	Length	Breadth	Depth		
				Feet			Feet			
1	164903	Sow.	Hume No. 1	18	18	40.0	14.0	4.0	1912	Seattle, Wash.
2	165701	Sow.	Hume No. 2	25	25	40.0	18.0	4.0	1914	Ketchikan, Alaska
3	166433	Sow.	Hume No. 3	24	24	48.3	16.0	4.0	1916	Nakat Inlet, Alaska
4	167787	Sow.	Hume No. 5	37	37	55.9	18.0	4.2	1920	Seattle, Wash.
5	166317	Sow.	Hump	75	75	65.0	22.0	6.0	1913	Hoquiam, Wash.
6	162833	Brg.	Hunter	374	374	110.1	28.3	11.4	1904	Brooklyn, N. Y.
7	169759	Brg.	Hunts Point	300	300	112.0	34.0	8.8	1927	College Point, N. Y.
8	165504	Sow.	HURON	532	532	146.0	34.6	10.0	1904	Buffalo, N. Y.
9	167401	Brg.	Huron	914	888	214.0	32.0	14.3	1918	Norfolk, Va.
10	166713	Brg.	Huron	462	462	99.6	31.0	8.8	1917	Brooklyn, N. Y.
11	163777	Sow.	HURONIAN	191	191	100.0	32.0	6.6	1909	Detroit, Mich.
12	42613	Brg.	Hurr Up	300	300	94.9	28.1	9.4	1899	Rondout, N. Y.
13	167901	Brg.	Hurst No. 2	68	58	60.0	26.0	4.8	1920	Wilmington, Calif.
14	171262	Drg.	Husky	44	44	55.3	19.9	4.5	1931	Wildwood, N. J.
15	164953	Sow.	Hustler	230	230	110.5	30.0	7.6	1910	Duluth, Minn.
16	223003	Brg.	Hutchinson	1,034	959	202.9	38.1	16.5	1923	Bath, Me.
17	163003	Brg.	Hutton	146	128	60.8	28.5	7.4	1903	Port Richmond, N. Y.
18	42655	Brg.	Hyattsville	143	125	60.0	25.1	7.4	1901	do.
19	169964	Brg.	HYCO	340	325	132.4	31.5	8.8	1924	Erie, Pa.
20	169226	Sow.	Hydraulic	33	33	54.5	22.0	3.5	1924	Port Huron, Mich.
21	170657	Brg.	Hygrade	377	377	104.7	32.2	8.1	1926	Brooklyn, N. Y.
22	171131	Brg.	HYGRADE NO. 5	376	376	119.6	34.0	10.0	1930	Brooklyn, N. Y.
23	170192	Brg.	HYGRADE NO. 6	706	706	175.0	36.1	12.1	1928	Kearny, N. J.
24	167230	Sow.	I. B. 4	202	202	65.2	24.0	6.1	1918	Anacortes, Wash.
25	44329	Sow.	I No. 3	17	17	46.4	14.0	3.4	1899	New Whatcom, Wash.
26	164742	Sow.	I. B. No. 3	53	53	43.4	16.0	3.0	1912	Anacortes, Wash.
27	164807	Sow.	I. B. No. 3	124	124	60.0	20.0	5.9	1912	do.
28	163175	Sow.	I. F. Co. No. 3	43	43	60.2	22.0	4.0	1907	Port Hadlock, Wash.
29	163236	Sow.	I. F. Co. No. 5	43	43	60.2	22.0	4.0	1907	do.
30	163487	Sow.	I. P. Co. No. 1	10	10	26.8	11.5	3.5	1905	Friday Harbor, Wash.
31	164737	Sow.	I. P. Co. No. 1	25	25	50.0	16.0	4.0	1912	Seattle, Wash.
32	164760	Sow.	I. P. Co. No. 2	25	25	49.0	16.0	4.0	1912	do.
33	164956	Sow.	I. P. Co. No. 4	18	18	49.8	13.9	3.4	1912	Ketchikan, Alaska
34	164957	Sow.	I. P. Co. No. 5	18	18	49.8	13.9	3.4	1912	do.
35	169202	Brg.	I. I. S. N. Co. PINE BARGE No. 2	370	363	130.0	40.0	9.0	1925	Honolulu, Hawaii
36	170290	Brg.	I. I. S. N. Co. No. 5	701	701	167.0	44.0	10.5	1929	San Francisco, Calif.
37	171262	Brg.	I. I. S. N. Co. No. 6	719	719	175.0	44.0	10.4	1931	do.
38	164345	Sow.	I. S. & G. Co. No. 3	58	58	67.0	22.0	4.8	1907	Aberdeen, Wash.
39	164346	Sow.	I. S. & G. Co. No. 4	103	103	70.0	25.0	6.0	1910	do.
40	164349	Sow.	I. S. & G. Co. No. 7	33	33	50.0	20.0	4.0	1910	do.
41	164905	Sow.	I. S. & G. Co. No. 8	54	54	60.5	27.0	3.8	1910	do.
42	168577	Sow.	I Lee	268	268	100.2	40.1	8.4	1916	Everett, Wash.
43	169226	Brg.	Iberia	281	281	100.2	34.2	9.5	1924	Kingston, N. Y.
44	164476	Sow.	Iceland	392	392	108.0	26.0	7.0	1911	Toledo, Ohio
45	169226	Brg.	Ida	10	10	43.8	13.9	2.1	1925	New Boston, Ill.
46	169507	Brg.	Ida	14	14	40.1	12.7	4.3	1926	San Francisco, Calif.
47	167581	Cnl.	Ida & Elsie	105	99	95.6	17.4	7.5	1919	Cohoes, N. Y.
48	162797	Brg.	Idaho	380	380	161.7	38.7	7.0	1906	Winslow, Wash.
49	166425	Brg.	Ideal	350	350	94.8	28.8	12.3	1916	Brooklyn, N. Y.
50	167039	Cnl.	Ignatius	108	101	95.9	17.5	7.6	1917	Cohoes, N. Y.
51	169019	Sow.	Ike Walton	197	197	110.9	31.0	6.8	1924	San Diego, Calif.
52	169287	Brg.	Iliou	445	445	100.0	32.2	7.7	1925	Newburgh, N. Y.
53	44319	Sow.	Iiwaco	12	12	40.6	14.4	2.7	1898	Fairhaven, Wash.
54	164902	Brg.	Improvement	490	490	113.4	31.0	13.5	1914	Brooklyn, N. Y.
55	167378	Brg.	Independence	488	480	118.8	31.0	12.6	1915	Kingston, N. Y.
56	170377	Drg.	Independence No. 2	316	316	110.0	39.7	9.3	1920	Philadelphia, Pa.
57	100782	Sow.	Independent	13	8	41.1	14.4	2.8	1902	Arrowick, Me.
58	169280	Brg.	INDEPENDENT	164	164	75.6	21.0	10.8	1925	Providence, R. I.
59	170273	Brg.	India	360	360	112.3	29.0	10.9	1918	Kingston, N. Y.
60	100008	Brg.	India	814	805	210.0	32.6	14.0	1871	Buffalo, N. Y.
61	169471	Brg.	Indiana	1,979	1,562	222.0	34.4	14.3	1890	Manitowoc, Wis.
62	169648	Brg.	Indian Ridge	910	842	194.0	34.8	17.6	1897	Noank, Conn.
63	170337	Brg.	Indianapolis	498	498	100.0	32.0	8.3	1930	Mariners Harbor, N. Y.
64	163643	Brg.	Industry	387	361	170.5	23.9	10.9	1905	Elkton, Md.
65	163579	Brg.	INGL	9	9	45.5	14.0	1.7	1921	Dandridge, Tenn.
66	170285	Sow.	International No. 2	10	10	30.0	14.0	3.0	1923	Seattle, Wash.
67	163400	Brg.	Interocean Oil Co. No. 10	239	239	94.8	28.0	10.2	1907	Kingston, N. Y.
68	36930	Brg.	Interocean Oil Co. No. 11	179	170	101.3	21.1	8.4	1893	South Rondout, N. Y.
69	170315	Brg.	INTREPID No. 2	393	393	115.6	26.0	10.4	1929	Elizabethport, N. J.
70	44329	Brg.	Intrepid	128	128	79.7	23.9	7.8	1899	Brooklyn, N. Y.
71	169851	Brg.	Intrepid	489	429	194.8	28.9	11.0	1925	Elkton, Md.
72	169851	Brg.	INTREPID	1,110	1,077	185.3	45.6	18.6	1907	Mare Island, Calif.
73	169226	Brg.	IRWOOD	399	399	100.0	31.2	9.2	1925	East Boston, Mass.
74	169386	Brg.	Iowa	419	419	113.5	30.2	13.7	1923	Kingston, N. Y.
75	170386	Sow.	Ira No. 3	18	18	54.2	15.9	2.9	1928	Marina City, Mich.
76	168378	Brg.	Ira S. Busbey	256	256	106.0	22.0	11.0	1921	Brooklyn, N. Y.

1 Formerly scow Pennsylvania.
 2 Formerly barge Oil Transfer No. 17.

3 Formerly (s barge India.
 4 Canadian barge India.

Unrigged Vessels

671

Line No.	Service	Crew	Name of owner	Home port	Address of owner
1	Fsh.	0	Nakat Packing Corporation (N. Y.)	Ketchikan, Alaska	
2	Fsh.	0	Carstens Packing Co. (Me.)	Petersburg, Alaska	Tacoma, Wash.
3	Fsh.	0	F. J. Baronovich	Ketchikan, Alaska	
4	Fsh.	0	Nakat Packing Corporation (N. Y.)	do	
5	Frt.	0	Gus Strand	Seattle, Wash.	1215 Spur Street, Aberdeen, Wash.
6	Frt.	1	William F. Hanrahan	New York, N. Y.	29 Broadway.
7	Frt.	1	Red Star Towing & Transportation Co. (W. Va.)	do	21 West Street.
8	Frt.	8	Bay Port Transportation Co. (Mich.)	Port Huron, Mich.	Bay Port, Mich.
9	Frt.	2	Southern Transportation Co. (N. J.)	Philadelphia, Pa.	Commercial Trust Building.
10	Frt.	1	New York Central R. R. Co. (N. Y.)	New York, N. Y.	6 Beaver Street.
11	Frt.	10	Dunbar & Sullivan Dredging Co. (N. Y.)	Buffalo, N. Y.	Eric County Bank Building.
12	Frt.	1	Red Star Towing & Transportation Co. (W. Va.)	New York, N. Y.	21 West Street.
13	Fsh.	2	French Sardine Co. (Calif.)	Los Angeles, Calif.	East San Pedro, Calif.
14	Drg.	1	Frank R. Shaw	Philadelphia, Pa.	Wildwood, N. J.
15	Frt.	3	Nicholson Transit Co.	Detroit, Mich.	Ecorse, Mich.
16	Frt.	2	P. F. Martin Barge Corporation (Del.)	Philadelphia, Pa.	111 Walnut Street.
17	Frt.	2	B. & O. R. Co. (Md.)	Baltimore, Md.	Baltimore and Charles Streets.
18	Frt.	2	do	do	do
19	Frt.	2	Buffalo Gravel Corporation (N. Y.)	Buffalo, N. Y.	19 Hudson Street.
20	Frt.	1	Meyer Dredging & Excavating Co. (Mich.)	Detroit, Mich.	2118 East Woodbridge Street.
21	Frt.	1	Tank Barge Hygrade (N. Y.)	New York, N. Y.	764 Court Street (B.)
22	Frt.	1	do	do	do
23	Tnk.	1	do	do	do
24	Frt.	0	Inland Belt Steamship Co. (Wash.)	Seattle, Wash.	Anacortes, Wash.
25	Frt.	0	Shepard Point Packing Co. (Wash.)	do	Cordova Alaska.
26	Frt.	0	Citizens Bank (Wash.)	do	Anacortes, Wash.
27	Frt.	0	do	do	Cordova, Alaska.
28	Frt.	0	Simpson Logging Co. (Wash.)	do	1010 White Building.
29	Frt.	0	Eugene F. Dunlap	do	La Conner, Wash.
30	Frt.	0	N. G. Miller	Port Townsend, Wash.	Oak Harbor, Wash.
31	Fsh.	0	Libby, McNeill & Libby (Me.)	Seattle, Wash.	88 Hamlin Street.
32	Fsh.	1	do	do	do
33	Frt.	0	New England Fish Co. (Me.)	Boston, Mass.	Boston Fish Pier.
34	Frt.	0	Libby, McNeill & Libby (Me.)	Seattle, Wash.	88 Hamlin Street.
35	Frt.	0	Inter Island Steam Navigation Co. (Hawaii)	Honolulu, Hawaii	Corner Fort and Merchant Streets.
36	Frt.	1	do	do	do
37	Frt.	1	do	do	do
38	Frt.	0	Grays Harbor Construction Co. (Wash.)	Seattle, Wash.	Hoquiam, Wash.
39	Frt.	0	do	do	do
40	Frt.	0	do	do	do
41	Frt.	0	Pacific Contracting Co. (Wash.)	do	Raymond, Wash.
42	Frt.	0	Weyerhaeuser Timber Co. (Wash.)	do	
43	Frt.	1	Southern Pacific Co. (Ky.)	New York, N. Y.	Pier 49, North River.
44	Msc.	1	H. L. Carland	Toledo, Ohio	2061 Ashland Avenue.
45	Fer.	1	L. D. Wade	Chicago, Ill.	New Boston, Ill.
46	Fsh.	1	Joseph Giamone	San Francisco, Calif.	Monterey, Calif.
47	Frt.	1	Joe Allore	Rouses Point, N. Y.	Champlain, N. Y.
48	Frt.	1	American Yukon Navigation Co. (W. Va.)	Eagle, Alaska	
49	Frt.	1	Michael J. Derby	New York, N. Y.	17 State Street.
50	Frt.	1	Mrs. Mary V. Benham	do	34 East One hundred and twenty-sixth Street.
51	Fsh.	1	Frank G. Kiessig	San Diego, Calif.	3728 First Street.
52	Frt.	1	New York Central R. R. Co. (N. Y.)	New York, N. Y.	6 Beaver Street.
53	Frt.	0	American Pile Driving Co. (Wash.)	Seattle, Wash.	Everett, Wash.
54	Frt.	1	James McWilliams Blue Line (N. J.)	New York, N. Y.	1 Broadway.
55	Frt.	1	M. & J. Tracy (N. Y.)	do	do
56	Drg.	2	Warner Co. (Del.)	Philadelphia, Pa.	1518 Walnut Street.
57	Frt.	1	Geo. P. Spinney	Bath, Me.	Arrowick, Me.
58	Tnk.	1	Louis D. Pierce	Providence, R. I.	Warwick, R. I.
59	Frt.	1	Anthony O'Boyle	New York, N. Y.	11 Moore Street.
60	Frt.	4	Thomas H. Candler	Detroit, Mich.	8145 Medina Avenue.
61	Frt.	1	P. L. Connolly	Duluth, Minn.	St. Paul, Minn.
62	Frt.	4	Thomas J. Howard	New York, N. Y.	1 Broadway.
63	Frt.	1	Baltimore & Ohio R. R. Co. (Md.)	Baltimore, Md.	Baltimore and Charles Streets.
64	Frt.	1	Robert B. Washen	do	Foot Andrus Street.
65	Fer.	1	E. J. Ingle	Chattanooga, Tenn.	Sovierville, Tenn.
66	Fsh.	1	International Packing Co. (Wash.)	Seward, Alaska	
67	Frt.	1	InterOcean Oil Co. (S. Dak.)	New York, N. Y.	90 West Street.
68	Frt.	1	do	do	do
69	Frt.	1	Inter-State Oil Transport Co. (Del.)	Philadelphia, Pa.	113 Walnut Street.
70	Frt.	1	Simmone-Lee Corporation (N. Y.)	New York, N. Y.	42 Whitehall Street.
71	Frt.	2	Lottie V. Washen	Baltimore, Md.	Foot Andrus Street.
72	Misc.	3	Hawaii Dredging Co. (Hawaii)	Honolulu, Hawaii	Corner Merchant and Keaburns Streets.
73	Frt.	1	New York Central R. R. Co. (N. Y.)	New York, N. Y.	6 Beaver Street.
74	Frt.	1	do	do	do
75	Fer.	1	Earl G. Dawson	Detroit, Mich.	Marina City, Mich.
76	Frt.	1	Grain Transit Corporation (N. Y.)	New York, N. Y.	17 Battery Place.

* Formerly barge Helen M. Gallagher.

* Formerly barge Edward A. Fries.

* Formerly U. S. N. Intrepid.

Unrigged Vessels

Line No.	Official No.	Rig	Name of vessel	Tonnage		Register dimensions			When built	Where built
				Gross	Net	Length	Breadth	Depth		
							Feet	Feet	Feet	
1	100721	Brg.	Irene.....	772	667	188.4	29.7	14.3	1900	Fairhaven, Calif.
2	166426	Brg.	Irene.....	310	310	115.0	32.0	10.0	1916	Jacksonville, Fla.
3	167993	Brg.	Irene Cavanaugh.....	265	265	108.0	22.5	11.1	1920	Watervliet, N. Y.
4	163284	Onl.	Irene T. Hines.....	108	100	96.0	17.5	7.8	1913	Rondout, N. Y.
5	170549	Sew.	Irondale.....	113	113	70.0	24.0	4.6	1930	Seattle, Wash.
6	169357	Brg.	ISOQUON.....	619	619	178.7	40.3	9.4	1921	Ambridge, Pa.
7	170197	Brg.	Irving.....	24	24	60.4	15.0	3.5	1926	Heloise, Tenn.
8	170949	Brg.	Irving.....	251	251	104.8	33.0	7.5	1919	Kingston, N. Y.
9	166426	Brg.	Irving Demarest.....	306	306	111.8	32.8	8.8	1924	Tottenville, N. Y.
10	169364	Brg.	Irvington.....	448	448	100.5	32.3	7.7	1925	Kingston, N. Y.
11	44347	Brg.	Irwin.....	456	456	119.6	30.2	12.9	1903	Port Richmond, N. Y.
12	167141	Brg.	Isaac L. Rice.....	409	409	130.6	38.5	8.5	1918	New London, Conn.
13	169377	Onl.	Isabella.....	125	125	95.9	17.5	7.7	1921	Coboes, N. Y.
14	129722	Brg.	Isabelle.....	2,140	2,058	205.0	41.0	21.0	1891	West Bay City, Mich.
15	167234	Sew.	It.....	8	8	31.5	11.5	2.6	1918	Alexandria Bay, N. Y.
16	165133	Brg.	Ivensia.....	360	360	109.9	28.0	11.2	1907	Brooklyn, N. Y.
17	169001	Brg.	Ivon.....	798	798	150.1	40.2	12.5	1926	Chester, Pa.
18	160768	Sew.	J. C.....	33	33	59.5	20.4	3.1	1926	Toledo, Ohio.
19	169303	Brg.	J. W.....	14	14	60.2	11.8	2.4	1923	St. Marys, Mo.
20	46327	Sew.	J. No. 4.....	17	17	46.4	14.0	3.4	1890	New Whatcom, Wash.
21	169002	Sew.	J. C. No. 1.....	31	31	59.0	20.0	3.2	1924	Hadlock, Wash.
22	169003	Sew.	J. C. No. 2.....	31	31	59.0	20.0	3.2	1924	do.
23	169467	Sew.	J. C. No. 3.....	6	6	24.0	12.0	2.8	1926	do.
24	162683	Sew.	J. H. R.....	17	17	46.0	13.9	3.4	1906	Bellingham, Wash.
25	170433	Sew.	J. B. R. No. 1.....	19	19	40.2	13.0	3.1	1923	Detroit, Mich.
26	167883	Sew.	J. C. J. No. 1.....	71	71	61.7	23.9	5.6	1919	Port Blakely, Wash.
27	167684	Sew.	J. C. J. No. 2.....	73	73	62.0	23.9	5.7	1919	do.
28	164263	Sew.	J. H. R. No. 1.....	17	17	45.9	13.9	3.3	1910	Bellingham, Wash.
29	169068	Sew.	J. H. R. No. 3.....	17	17	46.5	13.8	3.4	1915	do.
30	169366	Sew.	J. T. & B. No. 6.....	232	232	90.1	26.0	8.9	1925	Seattle, Wash.
31	162330	Onl.	J. Archer.....	102	97	95.0	17.6	7.8	1905	Champlain, N. Y.
32	169051	Brg.	J. O'Leary.....	271	271	107.6	32.7	8.3	1908	Kingston, N. Y.
33	167728	Brg.	J. A. Kyler.....	10	10	48.3	14.1	1.7	1918	Kodak, Tenn.
34	46324	Brg.	J. A. O'Neill.....	270	270	110.3	25.4	10.3	1890	Brooklyn, N. Y.
35	165073	Brg.	J. A. Roe.....	405	405	112.9	28.4	12.8	1908	Kingston, N. Y.
36	169541	Brg.	J. H. Cooper.....	300	300	115.1	26.2	9.5	1911	Rockland Lake, N. Y.
37	46482	Brg.	J. H. Manning.....	246	246	99.6	32.7	8.5	1897	South Rondout, N. Y.
38	167433	Brg.	J. H. Ryerson.....	304	304	112.2	33.5	8.9	1914	Rockland Lake, N. Y.
39	170118	Brg.	J. J. Dalton.....	335	335	112.0	34.1	9.2	1926	Newburgh, N. Y.
40	163719	Sew.	J. J. Humphreys.....	175	175	100.0	26.0	8.6	1909	Perth Amboy, N. J.
41	169047	Brg.	J. J. McDonald.....	296	296	110.6	33.5	9.1	1900	Brooklyn, N. Y.
42	167400	Brg.	J. J. Whitney.....	525	525	116.3	30.9	14.3	1918	Rondout, N. Y.
43	46494	Brg.	J. K. Sullivan.....	101	101	75.2	23.0	6.0	1898	Newport, R. I.
44	170153	Brg.	J. L., Jr.....	335	335	112.0	34.1	9.2	1926	Newburgh, N. Y.
45	170143	Brg.	J. L. Coon.....	335	335	112.0	34.1	9.2	1926	do.
46	167490	Brg.	J. L. Keating.....	341	341	113.8	35.1	9.6	1916	Rockland Lake, N. Y.
47	163967	Sew.	J. M. Bloxom.....	114	114	90.8	26.1	5.7	1909	Seattle, Wash.
48	170650	Brg.	J. M. Sheary.....	302	302	113.8	32.5	8.5	1920	Kingston, N. Y.
49	167504	Brg.	J. P. Curry.....	304	304	112.0	33.2	8.8	1912	Tottenville, N. Y.
50	46622	Brg.	J. P. Huppman.....	436	436	133.2	24.0	10.9	1903	Elkton, Md.
51	45337	Brg.	J. R. Baldwin.....	267	267	135.0	31.6	9.4	1864	New Baltimore, N. Y.
52	76876	Brg.	J. R. McDonald.....	609	609	120.0	28.8	16.1	1890	Ballard, Wash.
53	211797	Brg.	J. T. Moore.....	24	24	48.5	15.8	5.0	1913	Poquoson, Va.
54	169396	Brg.	J. W. Conklin.....	310	310	112.8	32.7	9.1	Unknown
55	166828	Drg.	J. W. Hennessy.....	201	201	96.6	29.0	7.2	1908	Tonawanda, N. Y.
56	167955	Brg.	J. W. Tillett No. 26.....	491	465	190.1	23.8	11.8	1920	Wilmington, Del.
57	166257	Brg.	J. Albert Engelson.....	232	232	94.5	32.2	8.6	1916	Brooklyn, N. Y.
58	169057	Brg.	J. Gordon Macdonald.....	543	499	205.9	24.0	11.9	1917	Baltimore, Md.
59	169617	Brg.	J. Lowry Craven.....	241	241	108.0	22.5	10.5	1923	Athens, N. Y.
60	169345	Brg.	J. Raymond Busbey.....	265	265	109.1	21.8	11.2	1923	Brooklyn, N. Y.
61	170336	Brg.	J. Townsend Cassidy.....	335	335	112.0	34.1	9.2	1899	Newburgh, N. Y.
62	169369	Sew.	Jack.....	256	256	119.8	33.5	7.3	1908	Everett, Wash.
63	169045	Brg.	Jack.....	796	796	131.4	28.1	15.6	1900	South Rondout, N. Y.
64	169366	Brg.	Jack Egan.....	233	233	107.7	21.0	10.5	1923	Kingston, N. Y.
65	169418	Brg.	Jack Fowler, Jr.....	306	306	111.8	33.8	8.8	1926	Tottenville, N. Y.
66	167392	Brg.	Jack Leach.....	422	422	114.0	26.6	11.9	1918	Rondout, N. Y.
67	46328	Brg.	Jack Lewis.....	310	310	105.8	28.0	11.2	1901	Eddyville, N. Y.
68	165461	Brg.	Jack Ray.....	595	595	163.6	37.0	11.8	1913	Lockmoor, La.
69	46453	Brg.	Jackson.....	310	310	179.0	32.0	7.4	1898	Orange, Tex.
70	167309	Brg.	Jackson.....	459	459	112.4	28.0	13.2	1918	South Rondout, N. Y.

1 Formerly Barge G. S. Baxter & Co. No. 2.

2 Formerly at a. (a) City of Paris.
(b) C. W. Jacob.

Unrigged Vessels

673

Line No.	Service	Crew	Name of owner	Home port	Address of owner
1	Fsh.	1	Hans Carstensen	Los Angeles, Calif.	Redondo Beach, Calif.
2	Frt.	2	Empire Construction Co. (Md.)	Baltimore, Md.	31 South Calvert Street.
3	Frt.	1	Mary Cavanaugh	New York, N. Y.	264 East One hundred and ninety-ninth Street.
4	Frt.	1	Henry Gordon	do.	Care M. E. Finnian, 11 Moore Street.
5	Fsh.	1	Booth Fisheries Co. (Del.)	Seattle, Wash.	Pier 11-B, foot Wall Street.
6	Tnk.	1	Gulf Refining Co. (Tex.)	Port Arthur, Tex.	West Port Arthur, Tex.
7	Pas.	1	L. L. Shepard	Memphis, Tenn.	General delivery, Dyersburg, Tenn.
8	Frt.	1	Connors Marine Co. (N. Y.)	New York, N. Y.	17 Battery Place.
9	Frt.	1	New York Trap Rock Corporation (N. Y.)	do.	250 Park Avenue.
10	Frt.	1	New York Central R. R. Co. (N. Y.)	do.	6 Beaver Street.
11	Frt.	1	Keeler Transportation Co. (N. Y.)	do.	1 Broadway.
12	Misc.	0	Electric Boat Co. (N. J.)	New London, Conn.	Groton, Conn.
13	Frt.	1	Henry Bunco	Albany, N. Y.	20 East Street, Fort Edward, N. Y.
14	Frt.	8	Hammermill Paper Co. (Pa.)	Erie, Pa.	East Lake Road.
15	Frt.	0	D. M. Crawford	Ogdensburg, N. Y.	Alexandria Bay, N. Y.
16	Frt.	1	James T. O'Donnell	New York, N. Y.	44 Whitehall Street.
17	Tnk.	1	Procter & Gamble Transportation Co. (Ohio)	Cincinnati, Ohio	Gwynne Building.
18	Drg.	4	H. L. Carland	Toledo, Ohio	2061 Ashland Avenue.
19	Pas.	1	St. Mary Ferry Co. (Mo.)	St. Louis, Mo.	St. Marys, Mo.
20	Frt.	0	Astoria & Puget Sound Canning Co. (Wash.)	Seattle, Wash.	South Bellingham, Wash.
21	Lgt.	1	County of Jefferson	Port Townsend, Wash.	Jefferson County Courthouse.
22	Lgt.	1	do.	do.	Do.
23	Frt.	1	do.	do.	Do.
24	Fsh.	0	Astoria & Puget Sound Canning Co. (Wash.)	Seattle, Wash.	South Bellingham, Wash.
25	Pld.	1	Joseph B. Ross	Detroit, Mich.	3451 Haverhill Avenue.
26	Frt.	0	Capital City Tug Co. (Wash.)	Seattle, Wash.	261 West State Street.
27	Frt.	0	Charles F. Gilbert	do.	Mercer Island, Wash.
28	Fsh.	0	Astoria & Puget Sound Canning Co. (Wash.)	do.	South Bellingham, Wash.
29	Fsh.	0	do.	do.	Do.
30	Frt.	0	Johnson Tug & Barge Co. (Wash.)	Port Angeles, Wash.	312 North Laurel Street.
31	Frt.	1	Mrs. Arthur Brassard	Rouses Point, N. Y.	Champlain, N. Y.
32	Frt.	1	Philip Rice	New York, N. Y.	103 Park Avenue.
33	Frt.	0	J. A. Kyker	Chattanooga, Tenn.	Kodak, Tenn.
34	Frt.	1	Anthony O'Boyle	New York, N. Y.	15 Moore Street.
35	Frt.	1	Cleary Bros. (N. Y.)	do.	116 Broad Street.
36	Frt.	1	New York Trap Rock Corporation (N. Y.)	do.	250 Park Avenue.
37	Frt.	2	Southern Pacific Co. (Ky.)	do.	Pier 49, North River.
38	Frt.	0	New Haven Trap Rock Co. (Conn.)	New Haven, Conn.	69 Church Street.
39	Frt.	1	New York Trap Rock Corporation (N. Y.)	New York, N. Y.	250 Park Avenue.
40	Frt.	1	Henry Farber	do.	4500 Beach Forty-fifth Street (B).
41	Frt.	1	New York Trap Rock Corporation (N. Y.)	do.	250 Park Avenue.
42	Frt.	0	William D. Dittmar	do.	1 Broadway.
43	Frt.	5	Jeremiah K. Sullivan	Newport, R. I.	New York Yacht Club Wharf.
44	Frt.	1	New York Trap Rock Corporation (N. Y.)	New York, N. Y.	250 Park Avenue.
45	Frt.	1	do.	do.	Do.
46	Frt.	1	do.	do.	Do.
47	Frt.	0	Foss Co. (Wash.)	Seattle, Wash.	Sixth Avenue West and Nickerson Street.
48	Frt.	1	Connors Marine Co. (N. Y.)	New York, N. Y.	17 Battery Place.
49	Frt.	0	New Haven Trap Rock Co. (Conn.)	New Haven, Conn.	69 Church Street.
50	Frt.	1	Eastern Transportation Co. (Del.)	Wilmington, Del.	Ford Building.
51	Frt.	2	Charles L. Gardener	Albany, N. Y.	Schodak Landing, N. Y.
52	Fsh.	1	Bugge Fisheries Co. (Wash.)	Seattle, Wash.	Sequin, Wash.
53	Tow.	1	Elizabeth City Iron Works & Supply Co. (N. C.)	Elizabeth City, N. C.	
54	Frt.	1	New York Trap Rock Corporation (N. Y.)	New York, N. Y.	250 Park Avenue.
55	Drg.	2	J. W. Hennessy (N. Y.)	Buffalo, N. Y.	
56	Tnk.	1	Standard Wholesale Phosphate & Acid Works (Md.)	Baltimore, Md.	Continental Building.
57	Frt.	1	Simmons-Lee Corporation (N. Y.)	New York, N. Y.	44 Whitehall Street.
58	Frt.	1	Eastern Transportation Co. (Del.)	Wilmington, Del.	Ford Building.
59	Frt.	1	Richard Lenahan	Albany, N. Y.	Athens, N. Y.
60	Frt.	1	Grain Transit Corporation (N. Y.)	New York, N. Y.	17 Battery Place.
61	Frt.	1	New York Trap Rock Corporation (N. Y.)	do.	250 Park Avenue.
62	Frt.	0	Canyon Lumber Co. (Wash.)	Port Townsend, Wash.	Everett, Wash.
63	Frt.	1	James McWilliams Blue Line (N. J.)	New York, N. Y.	1 Broadway.
64	Frt.	1	Frank Egan	Albany, N. Y.	60 East Chester Street, Kingston, N. Y.
65	Frt.	1	New York Trap Rock Corporation (N. Y.)	New York, N. Y.	250 Park Avenue.
66	Frt.	1	David E. Leach	do.	29 Broadway.
67	Frt.	1	Elmer A. Keeler	do.	1 Broadway.
68	Frt.	4	Chas. Clarke	Galveston, Tex.	Guaranty Building.
69	Frt.	1	Allen Towboat & Barge Co. (Fla.)	Pensacola, Fla.	513 South Palafox Street.
70	Frt.	0	Thomas J. Howard	New York, N. Y.	1 Broadway.

* Formerly barge James J. McNally, Jr.
 * Formerly barge A. R. Co. No. 22.

* Formerly barge New York Dock Co. No. 21.

Line No.	Official No.	Rig	Name of vessel	Tonnage		Register dimensions			When built	Where built
				Gross	Net	Length	Breadth	Depth		
1	168569	Brg.	Jackson	481	481	100.0	32.3	8.8	1923	Brooklyn, N. Y.
2	168705	Brg.	Jackson County No. 2	45	43	64.0	26.5	3.0	1923	Pascagoula, Miss.
3	169511	Brg.	Jackson County No. 2 Trailer	18	18	43.5	26.5	2.8	1926	do.
4	170200	Brg.	Jackson Ferry	9	9	60.3	11.9	1.7	1926	Calico Rock, Ark.
5	168337	Brg.	Jacksonville	181	181	86.4	30.2	8.2	1906	Brooklyn, N. Y.
6	169676	Brg.	Jackstone	325	325	113.0	33.9	9.4		Unknown
7	171142	Brg.	Jacob A. Decker	335	335	112.0	34.1	9.2	1930	Newburgh, N. Y.
8	168668	Scw.	Jake	26	26	48.0	18.0	4.0	1914	Everett, Wash.
9	169266	Drg.	JAMAICA BAY	797	708	171.9	42.2	11.8	1925	Camden, N. J.
10	168727	Brg.	James L.	473	473	199.5	23.9	11.0	1909	Elkton, Md.
11	167423	Brg.	James Cavnaugh	246	232	106.0	22.5	10.5	1915	Watervliet, N. Y.
12	76950	Brg.	James Davidson	451	429	146.4	34.6	12.3	1891	New London, Conn.
13	168079	Brg.	James Dougherty	240	240	107.6	22.5	10.5	1920	Kingston, N. Y.
14	169651	Brg.	James Ferry	8	8	39.3	9.6	2.6	1926	Kingston, Tenn.
15	167108	Scw.	James Fuel Co. No. 1	135	135	80.0	32.0	6.0	1911	Seattle, Wash.
16	168466	Brg.	James Howard	2,184	2,184	267.3	46.0	23.6		South Freeport, Me.
17	163899	Brg.	James Kerwin	382	382	109.2	28.2	11.7	1906	South Rondout, N. Y.
18	46519	Brg.	James Kraft	153	151	80.2	29.4	7.7	1899	Brooklyn, N. Y.
19	167016	Brg.	James McCormack	470	470	114.1	30.3	13.2	1914	Rondout, N. Y.
20	162977	Frt.	James Moriarty	314	314	107.0	26.0	11.3	1904	do.
21	46560	Brg.	James O'Boyle	329	329	105.0	26.8	11.4	1900	Eddyville, N. Y.
22	169294	Brg.	James O'Donnell	502	502	114.3	32.3	12.9	1920	Brooklyn, N. Y.
23	166754	Brg.	James A. Murray	247	240	105.6	22.0	10.8	1917	Cohoes, N. Y.
24	170068	Brg.	James A. Norton	320	320	112.0	34.1	9.2	1928	Kingston, N. Y.
25	168539	Brg.	James A. O'Boyle	2,200	2,200	267.3	46.0	23.6	1919	Stratford, Conn.
26	169951	Brg.	James B. Malone	465	465	103.9	30.7	13.7	1922	Kingston, N. Y.
27	169419	Brg.	James E. Crampton	299	299	111.8	33.8	8.8	1925	Tottenville, N. Y.
28	170034	Brg.	James E. Gaffney	320	320	112.0	34.1	9.2	1927	Newburgh, N. Y.
29	164262	Cnl.	James F. Dwyer	106	99	96.0	17.6	7.8	1910	Rondout, N. Y.
30	167315	Brg.	James F. Ryan	454	447	114.0	29.0	13.1	1918	Kingston, N. Y.
31	171216	Brg.	James G. Cleary	366	366	114.8	35.9	9.2	1926	Weehawken, N. J.
32	164264	Brg.	Jas. G. Solomon	202	202	95.5	23.8	10.4	1908	West New Brighton, N. Y.
33	162128	Brg.	James H. Langan	340	340	108.9	26.5	11.5	1903	Sleightsburg, N. Y.
34	162507	Brg.	JAS. H. PELLETT	346	296	170.0	36.0	15.0	1905	Buffalo, N. Y.
35	167159	Brg.	James H. Scully	521	495	116.2	30.4	13.0	1918	Glideralee, Conn.
36	165505	Brg.	James J. Kelly	420	420	114.3	29.3	12.5	1913	Kingston, N. Y.
37	167579	Brg.	James L. Hines	254	247	105.0	22.5	11.1	1919	Cohoes, N. Y.
38	166755	Brg.	James M. Bussey	247	240	105.6	22.0	10.3	1917	do.
39	162310	Cnl.	James M. Hurcomb	103	98	97.0	17.6	7.8	1904	Champlain, N. Y.
40	166514	Brg.	James T. Phelan	197	197	96.0	24.5	9.2	1913	Rondout, N. Y.
41	170276	Brg.	Jane O	217	217	95.0	31.3	8.1		Unknown
42	169617	Brg.	Jane Fowler	333	333	113.6	33.9	9.3	1926	Kingston, N. Y.
43	167404	Brg.	Janice	299	299	112.2	33.5	8.9	1900	Brooklyn, N. Y.
44	165192	Brg.	Jarco	442	442	100.0	31.4	8.3	1913	Mariners Harbor, N. Y.
45	165217	Brg.	Jarlite	441	441	100.0	31.4	8.1	1913	do.
46	169233	Scw.	Jeff	5	5	41.3	8.9	1.9	1921	Louisville, N. Y.
47	169611	Drg.	JEFFERSON	360	310	137.5	38.5	6.0	1924	Violet, La.
48	162965	Brg.	Jennie F.	183	165	85.0	30.2	8.2	1906	Brooklyn, N. Y.
49	165562	Scw.	Jennie K.	11	11	31.6	9.0	2.6	1913	Gedney Island, Wash.
50	163667	Brg.	Jennie L. Derby	370	370	110.0	28.3	11.3	1906	Brooklyn, N. Y.
51	164832	Brg.	Jeremiah Collins	394	394	111.4	28.7	12.2	1911	do.
52	162829	Brg.	Jerome	168	114	85.5	30.0	7.3	1906	Port Jefferson, N. Y.
53	168299	Brg.	JERRY HIGGINS	43	43	35.6	16.1	4.0	1921	Buffalo, N. Y.
54	168540	Brg.	Jerry E. O'Boyle	2,200	2,200	267.3	46.0	23.6	1919	Hampton, Va.
55	166138	Brg.	Jan Willard	456	456	112.2	30.2	13.4	1915	Kingston, N. Y.
56	166173	Scw.	Jesse	39	39	50.0	20.0	4.5	1915	Detroit, Mich.
57	46595	Brg.	Jessup	311	290	90.0	28.2	8.0	1901	Baltimore, Md.
58	169298	Brg.	Jim	523	523	117.1	30.5	14.4	1920	South Rondout, N. Y.
59	168374	Scw.	Jim	358	358	119.4	40.3	8.0	1924	Everett, Wash.
60	170881	Brg.	Jim	339	339	114.0	34.0	8.9	1928	Brooklyn, N. Y.
61	168943	Brg.	Jim Hughes	500	492	117.0	30.0	13.4	1917	Rondout, N. Y.
62	167758	Scw.	JH	7	7	25.2	10.3	2.6	1919	Anacortes, Wash.
63	167901	Brg.	JHney	896	896	130.9	35.2	9.3	1919	Tacoma, Wash.
64	46513	Brg.	Joe	265	265	105.5	25.2	10.7	1901	Eddyville, N. Y.
65	168594	Scw.	Joe	39	39	36.2	12.6	2.6	1926	Rockport, Tex.
66	326549	Brg.	Joe	5	5	25.2	12.6	3.2	1927	Orle Haven, Me.
67	167762	Brg.	Joan Kunkel	572	359	204.5	33.0	14.7	1920	Camden, N. J.
68	170944	Brg.	Joe Q. Taylor	335	335	112.0	34.0	9.2	1930	Kingston, N. Y.
69	169413	Scw.	John	150	150	78.0	26.5	7.4	1905	Tacoma, Wash.
70	171150	Brg.	John B.	553	553	119.8	35.6	9.0	1930	Brooklyn, N. Y.
71	165739	Brg.	John Boyle	436	436	111.3	25.6	13.1	1913	Kingston, N. Y.
72	167478	Brg.	John Carlson	346	346	115.8	36.0	9.1	1913	Rockland Lake, N. Y.

1 Formerly barge Katherine Dempsey.

2 Formerly barge Francis.

3 Formerly barge New York Dock Railway No. 23.

4 Formerly barge New York Dock Railway No. 27.

Unrigged Vessels

675

Line No.	Service	Crew	Name of owner	Home port	Address of owner
1	Frt.	1	New York Central R. R. Co. (N. Y.)	New York, N. Y.	6 Beaver Street.
2	Fer.	2	Board of Supervisors of Jackson County, Miss.	Gulfport, Miss.	Pascagoula, Miss.
3	Fer.	2	do	do	Do.
4	Pas.	1	W. J. Copp	Memphis, Tenn.	Calico Rock, Ark.
5	Frt.	1	Olyde Steamship Co. (Me.)	New York, N. Y.	Pier 36, North River.
6	Frt.	1	New York Trap Rock Corporation (N. Y.)	do	250 Park Avenue.
7	Frt.	1	Hudson River Shipyards Corporation (N. Y.)	do	Do.
8	Frt.	0	Puget Sound Freight Lines (Wash.)	Seattle, Wash.	Grand Trunk Dock.
9	Dga	1	Standard Equipment Co.	New York, N. Y.	223 Broadway.
10	Frt.	1	Diamond P. Transportation Co. (Del.)	Philadelphia, Pa.	150 South Front Street.
11	Frt.	1	Mary Cavanaugh	do	264 East One hundred and ninety-ninth Street.
12	Frt.	2	Fisheries Products Co. (N. C.)	Wilmington, N. C.	Kingston, N. Y.
13	Frt.	1	R. Lenahan Co. (N. Y.)	Albany, N. Y.	Rockwood, Tenn.
14	Fer.	0	W. M. Brown	Chattanooga, Tenn.	Sixth Avenue West and Nickerson Street.
15	Frt.	0	Foss Co. (Wash.)	Seattle, Wash.	1 Broadway.
16	Frt.	3	Thomas J. Howard	New York, N. Y.	Do.
17	Frt.	1	M. & J. Tracy (N. Y.)	do	44 Whitehall Street.
18	Frt.	2	Simmons-Lee Corporation (N. Y.)	do	15 Moore Street.
19	Frt.	0	Anthony O'Boyle	do	Jersey City, N. J.
20	Frt.	1	James Moriarty	do	1 Broadway.
21	Frt.	1	M. & J. Tracy (N. Y.)	do	44 Whitehall Street.
22	Frt.	1	Louis O'Donnell	do	Waterford, N. Y.
23	Frt.	1	Edward G. Murray Lighterage & Transportation Co. (N. Y.)	Albany, N. Y.	250 Park Avenue.
24	Frt.	1	New York Trap Rock Corporation (N. Y.)	New York, N. Y.	15 Moore Street.
25	Frt.	2	Anthony O'Boyle	do	44 Whitehall Street.
26	Frt.	1	James T. O'Donnell, jr.	do	250 Park Avenue.
27	Frt.	1	New York Trap Rock Corporation (N. Y.)	do	Do.
28	Frt.	1	do	do	Edgewater, N. J.
29	Frt.	1	Arthur La Fontaine	do	764 Court Street (B.).
30	Frt.	1	Ira S. Bushey & Sons (N. Y.)	do	116 Broad Street.
31	Frt.	1	Clary Bros. (N. Y.)	do	West New Brighton, N. J.
32	Frt.	1	Richmond Ice Co. (N. Y.)	do	11 Moore Street.
33	Frt.	1	Anthony O'Boyle	do	Detour, Mich.
34	Frt.	4	T. L. Durocher Co.	Sault Ste. Marie, Mich.	1 Broadway.
35	Frt.	1	M. & J. Tracy (N. Y.)	New York, N. Y.	59 Pearl Street.
36	Frt.	0	Marie Ryan	do	Port Ewen, N. Y.
37	Frt.	1	Mary T. Kenny	Albany, N. Y.	Waterford, N. Y.
38	Frt.	1	Edward G. Murray Lighterage & Transportation Co. (N. Y.)	do	Champlain, N. Y.
39	Frt.	1	Albert G. Robert	Rouses Point, N. Y.	Kingston, N. Y.
40	Frt.	1	James F. Dwyer	Albany, N. Y.	149 Eighty-second Street (B).
41	Frt.	1	Jane G. Carroll	New York, N. Y.	250 Park Avenue.
42	Frt.	1	New York Trap Rock Corporation (N. Y.)	do	Do.
43	Frt.	1	do	do	44 Whitehall Street.
44	Frt.	1	Simmons Lee Corporation (N. Y.)	do	Do.
45	Frt.	1	do	do	Louisville, N. Y.
46	Frt.	1	Thorold Cross	Ogdensburg, N. Y.	322 Malson Blanche Building.
47	Drg.	8	Reynolds Dredging Co. (La.)	New Orleans, La.	793 Herkimer Street (B.).
48	Frt.	0	Henry Foster	New York, N. Y.	Roche Harbor, Wash.
49	Fah.	1	J. E. Kohls	Seattle, Wash.	17 State Street.
50	Frt.	1	Michael J. Derby	New York, N. Y.	1 Broadway.
51	Frt.	1	M. & J. Tracy (N. Y.)	do	44 Whitehall Street.
52	Frt.	2	Simmons-Lee Corporation (N. Y.)	do	Fairport, Ohio.
53	Wid.	1	Interlake Steamship Co. (Ohio)	Cleveland, Ohio.	15 Moore Street.
54	Frt.	2	Anthony O'Boyle	New York, N. Y.	1 Broadway.
55	Frt.	1	M. & J. Tracy (N. Y.)	do	3145 Medina Street.
56	Frt.	0	Candler Dock & Dredge Co. (Mich.)	Detroit, Mich.	Baltimore and Charles Streets.
57	Frt.	2	B. & O. R. Co. (Md.)	Baltimore, Md.	15 Moore Street.
58	Frt.	1	Anthony O'Boyle	New York, N. Y.	Everett, Wash.
59	Frt.	0	Canyon Lumber Co. (Wash.)	Seattle, Wash.	Jersey City, N. J.
60	Frt.	1	L. E. Connett & Co. (N. J.)	New York, N. Y.	11 Moore Street.
61	Frt.	1	Anthony O'Boyle	do	Ketchikan, Alaska.
62	Frt.	0	Stuart Corporation (Wash.)	Seattle, Wash.	Pioneer Building.
63	Frt.	2	Farwest Fishermen (Wash.)	Seattle, Wash.	21 West Street.
64	Frt.	1	Red Star Towing & Transportation Co. (W. Va.)	New York, N. Y.	Rockport, Tex.
65	Pst.	1	A. J. Adolphus	Corpus Christi, Tex.	Camden, Ms.
66	Frt.	2	S. B. Norton	Rockland, Ms.	Baltimore, Md.
67	Frt.	2	Eastern Transportation Co. (Del.)	Wilmington, Del.	250 Park Avenue.
68	Frt.	1	Hudson River Shipyards Corporation (N. Y.)	New York, N. Y.	400 Dock Street.
69	Frt.	0	Foss Lumber & Tug Co. (Wash.)	Tacoma, Wash.	764 Court Street (B).
70	Frt.	1	New York Scow Corporation (N. Y.)	New York, N. Y.	11 Moore Street.
71	Frt.	1	James A. O'Boyle	do	250 Park Avenue.
72	Frt.	1	New York Trap Rock Corporation (N. Y.)	do	250 Park Avenue.

* Formerly barge D. T. Sheridan.

Unrigged Vessels

Line No.	Official No.	Rig	Name of vessel	Tonnage		Register dimensions			When built	Where built
				Gross	Net	Length	Breadth	Depth		
				Feet			Feet			
1	167968	Brg.	John Cleary.....	429	429	112.0	29.2	12.1	1920	Kingston, N. Y.
2	42828	Brg.	John Derby.....	276	268	101.0	26.4	11.0	1909	Rondout, N. Y.
3	168565	Brg.	John Hall.....	309	309	110.5	32.6	9.0	1908	Gilderaleve, Conn.
4	167405	Brg.	John Harakal.....	371	371	115.0	26.2	9.7	1912	Brooklyn, N. Y.
5	51454	Brg.	John McCarthy.....	393	277	105.0	24.7	12.0	1908	Gilderaleve, Conn.
6	46475	Brg.	John McDonald.....	143	143	90.4	29.4	6.0	1906	Kingston, N. Y.
7	169429	Brg.	John Maher.....	306	306	111.8	33.8	8.8	1926	Tottenville, N. Y.
8	167078	Brg.	John Russell.....	419	412	109.0	30.0	12.6	1917	Kingston, N. Y.
9	163080	Cnl.	John Sullivan.....	104	99	96.5	17.3	7.8	1902	Whitehall, N. Y.
10	170025	Brg.	John Wyly, No. 2.....	85	85	62.9	18.0	2.6	1926	Paducah, Ky.
11	167712	Brg.	John A. McDonald.....	247	247	105.6	22.0	10.9	1919	Cohoes, N. Y.
12	170577	Brg.	John B. Corwin.....	335	335	112.0	34.1	9.2	1929	Newburgh, N. Y.
13	164455	Cnl.	John B. Shtnners.....	106	99	94.0	17.4	7.6	1911	Waterford, N. Y.
14	163622	Brg.	John C. Baxter.....	145	145	104.5	21.0	8.1	1911	Unknown
15	170587	Brg.	John C. Darrow.....	335	335	112.0	34.1	9.2	1929	Newburgh, N. Y.
16	162775	Cnl.	John C. Durgin.....	104	99	96.0	17.5	7.5	1906	Rondout, N. Y.
17	169806	Brg.	John C. Fields.....	444	444	115.8	30.2	12.3	1914	do
18	164863	Cnl.	John D. Coffin.....	106	99	96.0	17.5	7.3	1912	Waterford, N. Y.
19	169502	Brg.	John D. Hickey.....	437	437	102.5	30.7	13.3	1920	Kingston, N. Y.
20	169545	Brg.	John D. Ross.....	476	476	111.7	29.7	13.7	1924	do
21	169756	Brg.	John E. Donovan.....	361	361	113.6	35.5	9.7	1913	Rockland Lake, N. Y.
22	164456	Cnl.	John E. Matton.....	106	99	94.0	17.4	7.6	1911	Waterford, N. Y.
23	167780	Brg.	John E. Scully.....	321	321	112.8	31.0	14.5	1919	Kingston, N. Y.
24	162678	Cnl.	John F. Costello.....	111	105	96.7	17.4	8.5	1905	Whitehall, N. Y.
25	168089	Brg.	John F. Harris.....	417	417	111.0	28.0	12.6	1915	Tottenville, N. Y.
26	169994	Brg.	John F. Joyce.....	261	261	108.2	21.6	11.1	1924	Kingston, N. Y.
27	170294	Brg.	John F. Murphy.....	335	335	112.0	34.1	9.2	1928	Newburgh, N. Y.
28	169066	Brg.	John G. Beckhus.....	572	572	109.9	33.7	8.7	1924	Kingston, N. Y.
29	162937	Brg.	John H. McNally.....	472	472	196.3	23.8	10.9	1906	Elkton, Md.
30	167721	Brg.	John H. Murray.....	247	247	105.6	22.0	10.9	1919	Cohoes, N. Y.
31	169902	Cnl.	John H. Murray.....	117	113	96.6	17.7	7.8	1910	Schuylerville, N. Y.
32	169929	Cnl.	John H. Laecelles.....	121	111	92.9	17.7	8.0	1907	Tonawanda, N. Y.
33	46449	Brg.	John J. Burlee.....	410	397	140.8	27.5	11.2	1893	Port Richmond, N. Y.
34	164204	Cnl.	John J. Dunphy.....	120	114	96.0	17.6	7.6	1910	Waterford, N. Y.
35	167426	Brg.	John J. Guinan.....	321	321	113.2	34.5	9.2	1917	Rockland Lake, N. Y.
36	166631	Brg.	John J. Hart.....	353	353	115.3	36.2	9.2	1915	do
37	170704	Brg.	John J. Horan.....	324	324	113.0	33.0	8.9	1913	Rondout, N. Y.
38	164140	Cnl.	John J. Kelley.....	104	97	96.0	17.6	7.8	1910	do
39	162976	Cnl.	John J. Manville.....	108	99	94.0	17.5	7.5	1906	Watervliet, N. Y.
40	167456	Brg.	John J. Pershing.....	236	222	105.3	22.5	10.5	1918	Whitehall, N. Y.
41	167180	Brg.	John J. Ryan.....	236	222	106.3	22.5	10.5	1917	do
42	169826	Brg.	John J. Smith.....	561	561	119.8	33.2	13.2	1917	Brooklyn, N. Y.
43	170674	Brg.	John L. Waldie.....	451	451	111.0	34.4	11.8	1926	Rondout, N. Y.
44	166266	Brg.	John M. Lowe.....	443	443	110.0	30.2	13.2	1916	Brooklyn, N. Y.
45	169678	Cnl.	John M. Lyons.....	104	97	95.0	17.4	7.6	1906	Tonawanda, N. Y.
46	228241	Sew.	John P. Barbour.....	30	30	53.5	20.3	3.6	1929	Rockland, Me.
47	169335	Brg.	John P. Callaghan.....	333	333	113.6	33.9	9.3	1926	Kingston, N. Y.
48	163948	Cnl.	John R. Myers.....	112	106	96.7	17.5	8.0	1908	Champlain, N. Y.
49	166721	Cnl.	John T. Egan.....	226	208	106.5	22.5	9.7	1917	do
50	166089	Brg.	John T. Monk.....	258	252	90.0	27.0	11.5	1912	Rondout, N. Y.
51	165372	Cnl.	John V. Davin.....	128	122	96.0	17.6	8.2	1910	Watervliet, N. Y.
52	166731	Brg.	John V. Kennally.....	234	234	108.2	22.0	10.4	1923	Athens, N. Y.
53	170259	Drg.	John W. Betelle.....	164	164	56.0	50.0	6.6	1924	Wilmington, Del.
54	163006	Brg.	John W. Davidson.....	434	434	188.2	23.9	10.9	1907	Elkton, Md.
55	170578	Brg.	John T. D. Blackburn.....	335	335	112.0	34.1	9.2	1930	Newburgh, N. Y.
56	169298	Brg.	Johnnie Miller.....	23	23	49.0	16.0	4.0	1925	Marine City, Mich.
57	169357	Brg.	Johnson.....	40	40	60.6	24.0	3.2	1927	Memphis, Tenn.
58	162556	Brg.	Johnstown.....	151	104	80.0	28.0	8.0	1908	Baltimore, Md.
59	164822	Brg.	Jolly Tara.....	375	375	112.0	28.6	12.5	1908	Kingston, N. Y.
60	164197	Brg.	Jordan.....	459	414	100.5	31.5	8.1	1910	Port Richmond, N. Y.
61	166170	Brg.	Jordan Sisters.....	265	265	108.0	22.5	11.1	1931	Waterford, N. Y.
62	164478	Cnl.	Joseph Ballegarde.....	120	114	93.6	17.6	8.4	1911	Whitehall, N. Y.
63	167747	Brg.	Joseph Cleary.....	438	438	111.7	28.5	12.1	1919	Kingston, N. Y.
64	48652	Brg.	Joseph Darby.....	376	368	103.0	26.4	11.0	1899	Rondout, N. Y.
65	169971	Cnl.	Joseph Glode.....	104	98	96.9	17.4	7.8	1915	Waterford, N. Y.
66	169897	Brg.	Joseph Howard.....	430	430	114.6	29.0	12.5	1908	Kingston, N. Y.
67	167496	Brg.	Joseph Johnson.....	347	347	114.5	35.2	9.1	1915	Rockland Lake, N. Y.
68	46326	Brg.	Joseph O'Donnell.....	320	320	110.9	23.3	11.1	1903	Port Richmond, N. Y.
69	169939	Brg.	Joseph Ryan.....	320	320	112.0	34.1	9.2	1927	Newburgh, N. Y.
70	170325	Brg.	Joseph B. Crampton.....	320	320	112.0	34.1	9.2	1928	do
71	169637	Brg.	Joseph B. Rafferty.....	375	375	101.2	28.3	10.5	1921	Kingston, N. Y.
72	167983	Brg.	Joseph F. Mayers.....	399	390	100.0	29.0	12.1	1920	do
73	166541	Brg.	Joseph F. O'Boyle.....	2,20	2,200	267.3	46.0	23.6	1919	Westpoint, Va.

¹ Formerly barge Hattie Hughes.

² Formerly barge Marcia.

Unrigged Vessels

677

Line No.	Service	Crew	Name of owner	Home port	Address of owner
1	Frt.	0	Cleary Bros. (N. Y.)	New York, N. Y.	116 Broad Street.
2	Frt.	1	Michael J. Derby	do	17 State Street.
3	Frt.	1	William T. Charlesworth	do	17 Battery Place.
4	Frt.	1	New York Trap Rock Corporation (N. Y.)	do	250 Park Avenue.
5	Frt.	0	Robert S. Hayes (R. L.)	Newport, R. I.	311 Thames Street.
6	Frt.	2	Thomas A. Feeney	New York, N. Y.	1051 Eighty-second Street (E.).
7	Frt.	1	New York Trap Rock Corporation (N. Y.)	do	250 Park Avenue.
8	Frt.	1	Michael J. Derby	do	17 State Street.
9	Frt.	1	Joseph Leonard	do	170 East Twenty-first Street (E.).
10	Pas.	1	O. P. Leahle	Nashville, Tenn.	Camden, Tenn.
11	Frt.	1	William Hanley	New York, N. Y.	258 Suydam Avenue, Jersey City, N. J.
12	Frt.	1	New York Trap Rock Corporation (N. Y.)	do	250 Park Avenue.
13	Frt.	1	Fred H. Doty	Albany, N. Y.	Fort Edward, N. Y.
14	Frt.	1	Derrick and Salvage Corporation (Del.)	Philadelphia, Pa.	Pier 17, North Wharves.
15	Frt.	1	New York Trap Rock Corporation (N. Y.)	New York, N. Y.	250 Park Avenue.
16	Frt.	1	Lake Champlain Transportation Co. (N. Y.)	Albany, N. Y.	Whitehall, N. Y.
17	Frt.	1	Hudson Barge Corporation (N. Y.)	New York, N. Y.	17 Battery Place.
18	Frt.	1	Ralph E. Wilkins	Albany, N. Y.	Whitehall, N. Y.
19	Frt.	1	M. and J. Tracy (N. Y.)	New York, N. Y.	1 Broadway.
20	Frt.	1	Hedger Transportation Co. (N. Y.)	do	25 Broadway.
21	Frt.	1	New York Trap Rock Corporation (N. Y.)	do	250 Park Avenue.
22	Frt.	1	Joseph Jefferson, jr.	Rouses Point, N. Y.	Champlain, N. Y.
23	Frt.	1	Anthony O'Boyle	New York, N. Y.	15 Moore Street.
24	Frt.	1	Joseph Curtin	Albany, N. Y.	Waterford, N. Y.
25	Frt.	1	O. O. Harris	New York, N. Y.	522 Fifth Avenue.
26	Frt.	1	R. Lenahan Co. (N. Y.)	Albany, N. Y.	20 West Strand, Box 6, Station R, Kingston, N. Y.
27	Frt.	1	New York Trap Rock Corporation (N. Y.)	New York, N. Y.	250 Park Avenue.
28	Frt.	1	Wright & Cobb Lighterage Co. (N. Y.)	do	17 Battery Place.
29	Frt.	1	Thomas J. McNally	Philadelphia, Pa.	2633 East Thompson Street.
30	Frt.	1	Edward G. Murray Lighterage & Transportation Co. (N. Y.)	Albany, N. Y.	Waterford, N. Y.
31	Frt.	1	do	do	Do.
32	Frt.	1	Lake Champlain Transportation Co. (N. Y.)	do	Whitehall, N. Y.
33	Frt.	0	Ella V. Freeman	New Bedford, Mass.	Wareham, Mass.
34	Frt.	1	Florence Brassard	Rouses Point, N. Y.	Champlain, N. Y.
35	Frt.	1	New York Trap Rock Corporation (N. Y.)	New York, N. Y.	250 Park Avenue.
36	Frt.	1	do	do	Do.
37	Frt.	1	Thomas J. Horan	do	50 Pearl Street.
38	Frt.	1	Edward G. Murray Lighterage & Transportation Co. (N. Y.)	Albany, N. Y.	17 State Street, New York, N. Y.
39	Frt.	1	H. P. Shovah	do	Whitehall, N. Y.
40	Frt.	1	Elizabeth Lowery	New York, N. Y.	Ossining, N. Y.
41	Frt.	1	Edward G. Murray Lighterage & Transportation Co. (N. Y.)	do	17 State Street.
42	Frt.	1	Cleary Bros. (N. Y.)	do	116 Broad Street.
43	Frt.	1	W. F. & R. Boat Builders (N. Y.)	do	1 Broadway.
44	Frt.	1	James T. O'Donnell, jr.	do	44 Whitehall Street.
45	Frt.	1	Champlain Boat Co.	Albany, N. Y.	Whitehall, N. Y.
46	Frt.	3	Irving G. Barbour	Rockland, Me.	51 Suffolk Street.
47	Frt.	1	New York Trap Rock Corporation (N. Y.)	New York, N. Y.	250 Park Avenue.
48	Frt.	0	William Senecal	Rouses Point, N. Y.	Champlain, N. Y.
49	Frt.	1	Edward G. Murray Lighterage & Transportation Co. (N. Y.)	Albany, N. Y.	Waterford, N. Y.
50	Frt.	1	Thomas Monk, jr.	New York, N. Y.	1 Broadway.
51	Frt.	1	Adolph Poissant	Rouses Point, N. Y.	Champlain, N. Y.
52	Frt.	1	Richard Lenahan	Albany, N. Y.	Athens, N. Y.
53	Drg.	3	Warner Co. (Del.)	Philadelphia, Pa.	1518 Walnut Street.
54	Frt.	1	Arthur Johnson	Norfolk, Va.	South Norfolk, Va.
55	Frt.	1	Hudson River Shipyards Corporation (N. Y.)	New York, N. Y.	250 Park Avenue.
56	Frt.	1	John A. Miller	Port Huron, Mich.	St. Clair, Mich.
57	Fer.	2	A. O. Johnson	Memphis, Tenn.	Helena, Ark.
58	Frt.	1	B. & O. R. R. Co. (Md.)	Baltimore, Md.	Baltimore and Charles Streets.
59	Frt.	0	Cleary Bros. (N. Y.)	New York, N. Y.	116 Broad Street.
60	Frt.	1	New York Central R. R. Co. (N. Y.)	do	6 Beaver Street.
61	Frt.	1	Patrick Jordan	Albany, N. Y.	Kingston, N. Y.
62	Frt.	1	Richard J. Clifford	do	6 Fourth Street, Waterford, N. Y.
63	Frt.	1	Cleary Bros. (N. Y.)	New York, N. Y.	116 Broad Street.
64	Frt.	1	Michael J. Derby	do	17 State Street.
65	Frt.	2	Adolph Poissant	Rouses Point, N. Y.	Champlain, N. Y.
66	Frt.	1	Michael J. Howard	New York, N. Y.	1 Broadway.
67	Frt.	1	New York Trap Rock Corporation (N. Y.)	do	250 Park Avenue.
68	Frt.	1	James O'Donnell	do	44 Whitehall Street.
69	Frt.	1	New York Trap Rock Corporation (N. Y.)	do	250 Park Avenue.
70	Frt.	1	do	do	Do.
71	Frt.	1	R. Lenahan Co. (N. Y.)	Albany, N. Y.	Kingston, N. Y.
72	Frt.	1	Edward G. Murray Lighterage & Transportation Co. (N. Y.)	do	Waterford, N. Y.
73	Frt.	2	Anthony O'Boyle	New York, N. Y.	15 Moore Street.

* Formerly Kathryn McDivaloe.

* Formerly barge Edith McCourt.

Line No.	Official No.	Rig	Name of vessel	Tonnage		Register dimensions			When built	Where built
				Gross	Net	Length	Breadth	Depth		
						Feet	Feet	Feet		
1	164563	Cnl.	Joseph H. Killian	106	99	96.0	17.5	7.8	1911	Rondout, N. Y.
2	164603	Cnl.	Joseph H. Moreau	120	114	96.6	17.6	8.4	1911	Whitehall, N. Y.
3	217990	Brg.	Joseph J. Hock	1,032	962	209.4	36.2	16.3	1919	Baltimore, Md.
4	163614	Brg.	Joseph W. Drayton	410	399	104.7	27.6	12.0	1906	Eddyville, N. Y.
5	166900	Brg.	Josie	20	20	46.0	14.5	4.2	1927	San Francisco, Calif.
6	162756	Brg.	Judge	162	112	86.8	30.0	7.1	1906	Port Jefferson, N. Y.
7	170678	Brg.	Judge Ingram	6	6	40.2	11.0	1.6	1930	Kingston, Tenn.
8	167737	Brg.	Juliette Egan	246	246	108.0	22.5	10.5	1919	Watervliet, N. Y.
9	46630	Brg.	Junjata	363	363	168.0	23.8	10.8	1900	Elkton, Md.
10	168491	Brg.	Junior	321	321	96.7	20.2	11.3	1920	Kingston, N. Y.
11	164272	Brg.	Junior McCann	450	433	116.5	30.2	12.0	1910	Gilderleeve, Conn.
12	170828	Brg.	Juno	320	320	112.0	33.6	8.9	1920	Brooklyn, N. Y.
13	165534	Sow.	Jupiter	444	421	123.7	39.7	10.4	1912	Sault Ste. Marie, Mich.
14	166530	Brg.	Jupiter	219	219	95.1	32.2	8.3	1916	Brooklyn, N. Y.
15	170895	Brg.	K-1	192	192	100.1	32.0	7.0	1930	Portland, Oreg.
16	170666	Brg.	K-2	192	192	100.1	32.0	7.0	1930	do
17	170514	Brg.	K-17	97	97	73.7	26.3	6.1	1929	San Juan, P. R.
18	171220	Brg.	K. K. 3	217	217	111.3	32.0	7.2	1930	Portland, Oreg.
19	171221	Brg.	K. K. 4	217	217	111.3	32.0	7.2	1930	do
20	47173	Sow.	K. No. 3	13	13	46.2	12.1	3.0	1900	New Whatcom, Wash.
21	47175	Sow.	K. No. 5	11	11	46.5	12.4	2.7	1900	do
22	164467	Sow.	K. No. 6	15	15	47.0	13.9	3.0	1911	Ketchikan, Alaska
23	166273	Sow.	K. No. 10	31	31	54.0	18.0	3.9	1916	Seattle, Wash.
24	166290	Sow.	K. No. 11	30	30	54.0	18.0	3.7	1916	do
25	169151	Sow.	K. No. 12	37	37	53.6	18.0	4.5	1925	Houghton, Wash.
26	170214	Sow.	K-15 (Steel)	430	388	120.6	38.2	9.8	1929	San Juan, P. R.
27	169421	Sow.	K. No. 13	38	38	54.3	18.0	4.6	1926	Port Blakely, Wash.
28	164599	Brg.	K. O. No. 1	20	20	48.0	16.0	3.6	1911	Kings Cove, Alaska
29	164717	Sow.	K. O. No. 1	33	33	59.0	16.0	4.0	1912	Anacortes, Wash.
30	164570	Brg.	K. O. No. 2	20	20	48.0	16.0	3.6	1911	Kings Cove, Alaska
31	164718	Sow.	K. O. No. 2	33	33	59.0	16.0	4.0	1912	Anacortes, Wash.
32	164719	Sow.	K. O. No. 3	33	33	59.0	16.0	4.0	1912	do
33	165519	Sow.	K. O. No. 3	21	21	50.0	16.0	3.0	1912	King Cove, Alaska
34	165517	Sow.	K. O. No. 5	58	58	50.0	16.0	3.6	1912	do
35	165516	Sow.	K. O. No. 6	25	25	50.0	16.0	3.6	1912	do
36	165515	Sow.	K. O. No. 7	25	25	50.0	16.0	3.6	1912	do
37	166414	Brg.	K. O. No. 8	22	22	50.0	16.0	4.4	1914	do
38	166415	Brg.	K. O. No. 9	22	22	50.0	16.0	4.4	1914	do
39	166416	Brg.	K. O. No. 10	22	22	50.0	16.0	4.4	1915	do
40	166417	Brg.	K. O. No. 11	22	22	50.0	16.0	4.4	1916	do
41	170949	Brg.	K. T. No. 1	145	145	94.0	29.6	6.9		Unknown
42	170950	Brg.	K. T. No. 3	141	141	90.1	31.9	5.7		do
43	170951	Brg.	K. T. No. 4	135	135	90.7	30.0	6.0	1915	Astoria, Oreg.
44	170970	Brg.	K. T. No. 5	143	143	86.5	31.8	6.1	1924	Aberdeen, Wash.
45	170953	Brg.	K. T. No. 7	277	277	109.9	35.9	7.9	1926	Ostrander, Wash.
46	171290	Brg.	K. T. No. 6	153	153	90.0	30.0	6.5		Unknown
47	169696	Brg.	K. H. Co. No. 2	27	27	50.1	15.2	4.8	1926	San Francisco, Calif.
48	170233	Sow.	K. R. Co. No. 1	12	12	32.6	12.0	3.8	1929	Seattle, Wash.
49	170427	Sow.	K. R. Co. No. 2	5	5	24.0	10.0	2.9	1929	do
50	171289	Brg.	K. T. Oil No. 3	246	246	110.0	36.0	7.0	1926	Ostrander, Wash.
51	164740	Sow.	K. I. P. Co. No. 1	31	31	52.0	18.0	4.0	1912	Seattle, Wash.
52	163652	Brg.	K. S. L. Co. No. 3	23	23	40.0	20.0	4.0	1906	Keewalik, Alaska
53	163654	Brg.	K. S. L. Co. No. 5	23	23	40.0	20.0	4.0	1906	do
54	163655	Brg.	K. S. L. Co. No. 6	23	23	40.0	20.0	4.0	1906	do
55	170952	Brg.	K. T. Oil Barge No. 2	116	116	80.0	28.2	6.1		Unknown
56	224466	Sow.	K. of C.	56	56	62.4	20.1	6.0	1925	Marine City, Mich.
57	162497	Sow.	K. & W. No. 2	14	14	41.0	16.2	2.8	1906	Seattle, Wash.
58	167325	Brg.	K. E. Bennett	624	612	183.6	23.8	11.7	1918	Beaufort, N. C.
59	165780	Brg.	K. V. Judge	423	423	111.2	29.2	12.3	1914	South Rondout, N. Y.
60	169434	Sow.	Kadiak No. 1	33	33	55.0	18.0	4.0	1926	Port Blakely, Wash.
61	169707	Sow.	Kadiak No. 2	85	85	64.9	24.0	4.0	1927	San Francisco, Calif.
62	47152	Brg.	Kansas City	132	93	75.0	26.0	4.9	1907	Baltimore, Md.
63	162379	Brg.	Kafi	406	406	181.4	23.9	10.9	1904	Elkton, Md.
64	170048	Brg.	Kasander	22	22	33.3	18.2	1.8	1928	Knoxville, Tenn.
65	166531	Brg.	Kate	518	518	121.1	30.2	13.5	1916	South Rondout, N. Y.
66	167406	Brg.	Katherine	307	307	111.8	23.6	9.2	1906	Camden, N. J.
67	168274	Brg.	Katherine M. Kenny	137	137	86.6	28.9	6.3	1907	Kingston, N. Y.
68	168217	Cnl.	Katherine	126	126	95.9	17.8	7.7	1921	Cohoes, N. Y.
69	168967	Sow.	Katherine	267	267	100.4	40.0	8.0	1923	Everett, Wash.
70	170700	Brg.	Katherine L.	356	356	117.0	34.3	9.4	1928	Brooklyn, N. Y.
71	168309	Brg.	Katherine Howard	563	563	119.7	32.2	15.2	1918	South Rondout, N. Y.
72	164850	Cnl.	Katherine E. Orr	122	116	96.0	17.5	8.8	1912	Whitehall, N. Y.
73	165969	Brg.	Kathleen	481	481	115.8	30.3	13.1	1915	South Rondout, N. Y.
74	162183	Brg.	KATHRYN	639	639	150.0	34.0	11.2	1904	Buffalo, N. Y.
75	170705	Brg.	Kathryn Moran	363	363	115.0	35.7	8.6	1926	Kingston, N. Y.
76	168512	Brg.	Kathryn A. Keeler	467	473	111.0	33.0	14.3	1914	Perth Amboy, N. J.
77	170611	Sow.	Kathryn B. Hickey	373	373	116.0	36.0	9.9	1929	South Rondout, N. Y.

1 Formerly barge Junior.

Unrigged Vessels

679

Line No.	Serv-ices	Orew	Name of owner	Home port	Address of owner
1	Frt.	1	Daniel Fee	Albany, N. Y.	Port Ewen, N. Y.
2	Frt.	1	Edward G. Murray Lighterage & Transportation Co. (N. Y.)	do.	17 State Street, New York, N. Y.
3	Frt.	4	Eastern Transportation Co. (Del.)	Wilmington, Del.	Ford Building.
4	Frt.	1	Thomas J. Howard	New York, N. Y.	1 Broadway.
5	Fsh.	0	Antonino Sollecito	San Francisco, Calif.	Monterey, Calif.
6	Frt.	2	Simmons-Lee Corporation (N. Y.)	New York, N. Y.	44 Whitehall Street.
7	Fer.	1	Roane County	Chattanooga, Tenn.	Kingston, Tenn.
8	Frt.	1	Frank Egan	New York, N. Y.	Kingston, N. Y.
9	Frt.	2	Eastern Transportation Co. (Del.)	Wilmington, Del.	Ford Building.
10	Frt.	1	John J. Hammond	New York, N. Y.	1 Broadway.
11	Frt.	1	Armstrong Transportation Co. (N. J.)	do.	90 West Street.
12	Frt.	1	O. F. Harms Co. (N. Y.)	do.	25 Broadway.
13	Mec.	2	M. Sullivan Dredging Co. (Mich.)	Detroit, Mich.	Buhl Building.
14	Frt.	0	Simons Lee Corporation (N. Y.)	New York, N. Y.	44 Whitehall Street.
15	Frt.	0	F. J. Kernan	Portland, Oreg.	Porter Building.
16	Frt.	0	do.	do.	Do.
17	Tnk.	1	Porto Rico Lighterage Co. (P. R.)	San Juan, P. R.	290 East Salmon Street.
18	Frt.	1	Kern and Kibbe (Oreg.)	Portland, Oreg.	Do.
19	Frt.	1	do.	do.	Do.
20	Frt.	0	Astoria & Puget Sound Canning Co. (Wash.)	Seattle, Wash.	South Bellingham, Wash.
21	Frt.	0	do.	do.	Do.
22	Frt.	0	Booth Fisheries Co. (Del.)	do.	Pier 11B, foot Wall Street.
23	Fsh.	0	do.	do.	Do.
24	Fsh.	0	do.	do.	Do.
25	Frt.	0	do.	do.	Do.
26	Frt.	2	Porto Rico Lighterage Co. (P. R.)	San Juan, P. R.	Stop 314, Puerta de Tierra.
27	Fsh.	0	Booth Fisheries Co. (Del.)	Seattle, Wash.	Pier 11B, foot Wall Street.
28	Frt.	0	Pacific American Fisheries Co. (Me.)	Ketchikan, Alaska	South Bellingham, Wash.
29	Fsh.	0	Alaska Pacific Salmon Corporation (Del.)	do.	Do.
30	Fsh.	0	Pacific American Fisheries (Me.)	do.	Do.
31	Frt.	0	Fidalgo Island Packing Co. (Me.)	Seattle, Wash.	Central Building.
32	Frt.	0	Pure Food Fish Co. (Alaska)	Ketchikan, Alaska	Do.
33	Fsh.	0	Pacific American Fisheries (Me.)	Seward, Alaska	South Bellingham, Wash.
34	Fsh.	0	do.	do.	Do.
35	Fsh.	0	do.	do.	Do.
36	Fsh.	0	do.	do.	Do.
37	Fsh.	0	do.	do.	Do.
38	Fsh.	0	do.	do.	Do.
39	Fsh.	0	do.	do.	Do.
40	Fsh.	1	do.	do.	Do.
41	Frt.	0	Knappton Towboat Co. (Wash.)	Astoria, Oreg.	Foot Fourteenth Street.
42	Frt.	0	Brix Logging Co. (Oreg.)	Portland, Oreg.	Terminal Sales Building.
43	Frt.	0	Knappton Towboat Co. (Wash.)	Astoria, Oreg.	Foot Fourteenth Street.
44	Frt.	1	do.	do.	Do.
45	Frt.	1	do.	do.	Do.
46	Frt.	0	Knappton Towboat Co. (Oreg.)	do.	Do.
47	Fsh.	1	Monterey Canning Co. (Calif.)	San Francisco, Calif.	Monterey, Calif.
48	Frt.	0	Kanaga Ranching Co. (T. A.)	Unalaska, Alaska	Republic Building, Seattle, Wash.
49	Frt.	1	do.	Juneau, Alaska	Do.
50	Frt.	1	Knappton Towboat Co. (Wash.)	Astoria, Oreg.	Foot Fourteenth Street.
51	Fsh.	0	Straits Packing Co. (Wash.)	Seattle, Wash.	L. O. Smith Building.
52	Frt.	0	Sam Magids	Nome, Alaska	Deering, Alaska.
53	Frt.	0	do.	do.	Do.
54	Frt.	0	do.	do.	Do.
55	Frt.	0	Knappton Towboat Co. (Wash.)	Astoria, Oreg.	Foot Fourteenth Street.
56	Frt.	2	Henry L. Peltier	Detroit, Mich.	Mount Clemens, Mich.
57	Frt.	0	Sea Products Co. (Wash.)	Seattle, Wash.	7321 Eighth Avenue South.
58	Frt.	2	Robert B. Wathen	Baltimore, Md.	Foot Andre Street.
59	Frt.	1	Aleck Dempsey	New York, N. Y.	1 Broadway.
60	Fsh.	0	Kadiak Fisheries Co. (Wash.)	Seattle, Wash.	Lowman Building.
61	Fsh.	0	do.	do.	Do.
62	Frt.	2	B. & O. R. R. Co. (Md.)	Baltimore, Md.	Baltimore and Charles Streets.
63	Frt.	1	James J. McNally	Philadelphia, Pa.	Bullitt Building.
64	Pas.	3	Blair Ferry Co. (Tenn.)	Chattanooga, Tenn.	London, Tenn.
65	Frt.	1	James McWilliams Blue Line (N. J.)	New York, N. Y.	1 Broadway.
66	Frt.	1	New York Trap Rock Corporation (N. Y.)	do.	250 Park Avenue.
67	Frt.	1	Manhattan Lighterage Corporation (N. Y.)	do.	17 Battery Place.
68	Frt.	1	Edward G. Murray Lighterage & Transportation Co. (N. Y.)	Albany, N. Y.	Waterford, N. Y.
69	Frt.	0	Weyerhaeuser Timber Co. (Wash.)	Tacoma, Wash.	Tacoma Building.
70	Frt.	1	New York Scow Corporation (N. Y.)	New York, N. Y.	764 Court Street (B).
71	Frt.	0	Thomas J. Howard	do.	1 Broadway.
72	Frt.	1	F. A. Poissant	Rouses Point, N. Y.	Pier No. 6, East River, New York, N. Y.
73	Frt.	1	James J. Kelly	New York, N. Y.	17 Battery Place.
74	Frt.	1	Buffalo Gravel Corporation (N. Y.)	Buffalo, N. Y.	19 Hudson Street.
75	Frt.	1	Martin P. Horan	New York, N. Y.	59 Pearl Street.
76	Frt.	1	Keeler Transportation Line (N. Y.)	do.	1 Broadway.
77	Frt.	1	Anthony O'Boyle	do.	11 Moore Street.

Line No.	Official No.	Rig	Name of vessel	Tonnage		Register dimensions			When built	Where built
				Gross	Net	Length	Breadth	Depth		
				Feet						
1	163417	Brg.	Katie Collins.....	406	406	114.2	28.1	12.3	1908	Brooklyn, N. Y.
2	163045	Brg.	Katie Feeney.....	480	480	16.0	30.8	13.0	1914	Athens, N. Y.
3	163675	Brg.	Katie Murray.....	247	247	105.6	22.0	10.9	1920	Cohoes, N. Y.
4	163400	Brg.	Katie J. Carr.....	377	377	111.6	28.5	11.5	1907	Sleightsburg, N. Y.
5	163636	Brg.	Katie M. O'Brien.....	381	381	112.0	28.7	11.7	1908	Athens, N. Y.
6	164040	Brg.	Katonah.....	265	231	105.9	30.5	9.4	1910	West New York, N. Y.
7	170028	Scw.	Kayak.....	113	113	69.8	24.0	5.1	1928	Port Blakely, Wash.
8	165070	Brg.	Keating.....	441	419	96.5	31.0	8.2	1912	Port Richmond, N. Y.
9	166232	Brg.	Keelhurst.....	521	521	127.0	33.0	14.0	1916	Parth Amboy, N. J.
10	167299	Brg.	Keelnorth.....	462	462	112.0	29.0	13.5	1918	Kingston, N. Y.
11	163044	Brg.	Keelwest.....	688	688	164.8	31.6	14.4	1907	Long Island City, N. Y.
12	171146	Brg.	Kelly.....	245	245	125.2	32.0	7.1	1906	Portland, Oreg.
13	165335	Cnl.	Kelly Sisters.....	105	99	95.0	17.5	7.6	1913	Watervliet, N. Y.
14	165595	Brg.	Kalmer.....	444	358	118.0	32.2	13.4	1914	Bath, Me.
15	169439	Scw.	Kenal.....	379	379	90.2	31.9	7.2	1926	Port Blakely, Wash.
16	163225	Brg.	Kendall.....	168	143	91.2	28.0	7.5	1907	Tottenville, N. Y.
17	160067	Brg.	Keunebec.....	473	473	201.3	23.8	11.0	1915	Chesapeake City, Md.
18	166183	Brg.	Kennelly Bros.....	489	489	115.4	30.8	13.1	1915	Athens, N. Y.
19	162248	Brg.	Kennelly Sisters.....	413	413	114.2	29.0	12.4	1915	Kingston, N. Y.
20	164452	Cnl.	Kenneth Dillon.....	106	99	96.0	17.5	7.8	1911	Rondout, N. Y.
21	169075	Brg.	Keno.....	9	9	24.9	16.1	2.8	1926	Grosse Pointe Farms, Mich.
22	47189	Brg.	Kent.....	365	365	168.0	23.8	16.9	1900	Elkton, Md.
23	162711	Brg.	Key West.....	169	144	85.0	30.0	7.7	1906	Brooklyn, N. Y.
24	47187	Brg.	Keyser.....	151	104	80.0	26.0	7.8	1908	Baltimore, Md.
25	169677	Brg.	Keystone.....	216	216	100.2	30.6	7.8	Unknown
26	170467	Brg.	KEYSTONE No. 1.....	509	509	133.6	32.9	12.4	1929	Elizabethport, N. J.
27	167674	Brg.	Kid.....	12	12	40.1	12.0	3.0	1919	Seattle, Wash.
28	165392	Scw.	King.....	93	93	60.0	24.0	5.0	1913	do.
29	181141	Brg.	Kingfisher.....	25	25	45.0	13.0	4.5	1900	San Francisco, Calif.
30	169989	Brg.	Kings Point.....	302	302	112.8	34.0	8.8	1928	College Point, N. Y.
31	162865	Brg.	Kingston.....	374	374	112.2	28.3	11.4	1906	Rondout, N. Y.
32	167799	Brg.	KIRBY BAYINGERS.....	658	658	44.4	40.0	7.1	1910	Ambridge, Pa.
33	163854	Scw.	Kirby No. 2.....	29	29	48.4	17.8	4.1	1908	Tacoma, Wash.
34	164811	Scw.	Klawack No. 1.....	31	31	52.0	18.0	4.0	1912	Seattle, Wash.
35	164812	Scw.	Klawack No. 2.....	31	31	52.0	18.0	4.0	1912	do.
36	164813	Scw.	Klawack No. 3.....	31	31	52.0	18.0	4.0	1912	do.
37	169904	Scw.	Klinkwan.....	116	116	69.3	23.8	5.3	1924	Port Blakely, Wash.
38	165656	Brg.	Kosciusko.....	362	362	103.1	29.0	12.2	1914	Brooklyn, N. Y.
39	163144	Scw.	L. No. 2.....	25	25	49.8	16.2	4.5	1907	Bellingham, Wash.
40	164620	Scw.	L. No. 2.....	64	64	64.7	22.2	5.0	1910	Hogufam, Wash.
41	165406	Scw.	L. No. 7.....	26	26	51.0	15.9	4.1	1913	Bellingham, Wash.
42	165407	Scw.	L. No. 8.....	26	26	51.0	15.9	4.1	1913	do.
43	166060	Scw.	L. No. 9.....	18	18	45.1	12.9	4.1	1915	do.
44	170840	Brg.	L. T. C. No. 7 (steel).....	757	728	200.5	38.2	12.9	1930	Sparrows Point, Md.
45	170841	Brg.	L. T. C. No. 8 (steel).....	757	728	200.5	38.2	12.9	1930	do.
46	170743	Brg.	L. T. C. No. 9 (steel).....	757	728	200.5	38.2	12.9	1930	do.
47	164494	Scw.	L. B. P. Co. No. 2.....	26	26	51.1	15.9	4.1	1911	Bellingham, Wash.
48	164632	Scw.	L. B. P. Co. No. 4.....	14	14	40.9	11.9	3.8	1911	do.
49	165678	Scw.	L. B. P. Co. No. 6.....	26	26	51.0	15.9	4.1	1914	do.
50	165679	Scw.	L. B. P. Co. No. 7.....	26	26	51.0	15.9	4.1	1914	do.
51	165044	Scw.	L. C. L. Co. No. 1.....	14	14	43.4	16.0	2.6	1912	Bath, Me.
52	165049	Scw.	L. C. L. Co. No. 2.....	13	13	43.5	16.0	2.6	1912	do.
53	165065	Scw.	L. C. L. Co. No. 3.....	13	13	43.6	16.0	2.6	1912	do.
54	165628	Scw.	L. C. L. Co. No. 5.....	17	17	45.7	16.4	3.1	1914	do.
55	166331	Brg.	L. A. H. D. Scow No. 11.....	23	23	45.0	20.0	3.5	1915	Wilmington, Calif.
56	166333	Brg.	L. A. H. D. Scow No. 13.....	157	157	100.0	29.0	6.5	1913	San Francisco, Calif.
57	167064	Brg.	L & L 100.....	341	332	149.4	22.0	11.3	1917	Brooklyn, N. Y.
58	167331	Brg.	L & L 102.....	336	326	149.5	21.8	11.7	1918	do.
59	167416	Brg.	L & L 103.....	332	322	147.4	21.5	11.4	1918	do.
60	164755	Scw.	L. McN. & L. No. 1.....	28	28	50.0	16.0	4.5	1912	Port Blakely, Wash.
61	164756	Scw.	L. McN. & L. No. 2.....	28	28	50.0	16.0	4.5	1912	do.
62	164757	Scw.	L. McN. & L. No. 3.....	28	28	50.0	16.0	4.5	1912	do.
63	164758	Scw.	L. McN. & L. No. 4.....	15	15	40.0	13.7	3.9	1912	do.
64	164759	Scw.	L. McN. & L. No. 5.....	15	15	40.0	13.7	3.9	1912	do.
65	165155	Scw.	L. McN. & L. No. 6.....	14	14	40.0	13.7	3.2	1913	do.
66	170255	Scw.	L. McN. & L. II No. 6.....	74	74	65.0	21.9	6.4	1929	Houghton, Wash.
67	165166	Scw.	L. McN. & L. No. 7.....	14	14	40.0	13.7	3.2	1913	Port Blakely, Wash.
68	170256	Scw.	L. McN. & L. II No. 7.....	26	26	40.0	18.0	3.5	1929	Houghton, Wash.
69	165167	Scw.	L. McN. & L. No. 8.....	14	14	40.0	13.7	3.2	1913	Port Blakely, Wash.
70	165168	Scw.	L. McN. & L. No. 9.....	14	14	40.0	13.7	3.2	1913	do.
71	167845	Scw.	L. McN. & L. No. 9-IV.....	36	36	56.0	18.0	4.8	1920	Seattle, Wash.

¹ Formerly barge Mary A. Kennelly.

² Formerly barge Red Devil.

³ Formerly barge (a) Harry Schneider.
(b) Victoria.

Unrigged Vessels

681

Line No.	Serv- ice	Crew	Name of owner	Home port	Address of owner
1	Frt.	1	M. & J. Tracy (N. Y.)	New York, N. Y.	11 Moore Street.
2	Frt.	1	John P. Feaney	do.	44 Whitehall Street.
3	Frt.	1	Edward G. Murray Lighterage & Transporta- tion Co. (N. Y.)	Albany, N. Y.	Waterford, N. Y.
4	Frt.	1	M. & J. Tracy (N. Y.)	New York, N. Y.	1 Broadway.
5	Frt.	0	Thomas O'Brien	do.	33 Coenties Slip.
6	Frt.	1	New York Central R. R. Co. (N. Y.)	do.	6 Beaver Street.
7	Fsh.	0	Booth Fisheries Co. (Del.)	Seattle, Wash.	Pier 11B, foot Wall Street.
8	Frt.	1	New York Central R. R. Co. (N. Y.)	New York, N. Y.	6 Beaver Street.
9	Frt.	1	Keeler Transportation Line (N. Y.)	do.	1 Broadway.
10	Frt.	1	Elmer A. Keeler	do.	Do.
11	Frt.	1	do.	do.	Do.
12	Frt.	1	Nickum & Kelly Sand & Gravel Co. (Oreg.)	Portland, Oreg.	115 East Water Street.
13	Frt.	1	Edward G. Murray Lighterage & Transporta- tion Co. (N. Y.)	Albany, N. Y.	Waterford, N. Y.
14	Frt.	3	Elmer A. Keeler	New York, N. Y.	1 Broadway.
15	Fsh.	0	Booth Fisheries Co. (Del.)	Seattle, Wash.	Pier 11B, foot Wall Street.
16	Frt.	1	New York Central R. R. Co. (N. Y.)	New York, N. Y.	6 Beaver Street.
17	Frt.	1	Pacific Transportation Co. (N. J.)	Philadelphia, Pa.	Commercial Trust Building.
18	Frt.	1	Anthony O'Boyle	New York, N. Y.	15 Moore Street.
19	Frt.	1	do.	do.	Do.
20	Frt.	1	Patrick Maroney	Albany, N. Y.	Kingston, N. Y.
21	Pld.	2	Henry B. Moran	Detroit, Mich.	Algonac, Mich.
22	Frt.	2	Eastern Transportation Co. (Del.)	Wilmington, Del.	Ford Building.
23	Frt.	1	Simmons Lee Corporation (N. Y.)	New York, N. Y.	44 Whitehall Street.
24	Frt.	2	B. & O. R. R. Co. (Md.)	Baltimore, Md.	Baltimore and Charles Streets.
25	Frt.	1	New York Trap Rock Corporation (N. Y.)	New York, N. Y.	260 Park Avenue.
26	Tnk.	1	Ulster Oil Transportation Corporation (N. Y.)	do.	Kingston, N. Y.
27	Frt.	0	Jno. Dejus	Seattle, Wash.	Port Madison, Wash.
28	Fsh.	0	Nakat Packing Corporation (N. Y.)	Ketchikan, Alaska.	
29	Msc.	0	J. L. Graef	Seward, Alaska.	
30	Frt.	1	Red Star Towing & Transportation Co. (W. Va.)	New York, N. Y.	21 West Street.
31	Frt.	1	Osary Bros. (N. Y.)	do.	116 Broad Street.
32	Pas.	3	Natches & Louisiana Railway Transfer Co. (Pa.)	St. Louis	Railway Exchange Building.
33	Frt.	0	Harley Hake	Tacoma, Wash.	Dockton, Wash.
34	Fsh.	0	Libby, McNeill & Libby (Mo.)	Seattle, Wash.	88 Hamlin Street.
35	Fsh.	0	do.	do.	Do.
36	Fsh.	0	do.	do.	Do.
37	Fsh.	0	Booth Fisheries Co. (Del.)	do.	Pier 11B, foot Wall Street.
38	Frt.	0	James T. O'Donnell	New York, N. Y.	44 Whitehall Street.
39	Frt.	0	Bellingham Canning Co. (Wash.)	Seattle, Wash.	South Bellingham, Wash.
40	Frt.	0	Lytte Logging & Mercantile Co. (Wash.)	do.	Hoquiam, Wash.
41	Frt.	0	Eugene F. Dunlap	do.	La Conner, Wash.
42	Frt.	0	La Conner Cooperative Fishermen (Wash.)	do.	Do.
43	Frt.	0	Bellingham Canning Co. (Wash.)	Port Townsend, Wash.	South Bellingham, Wash.
44	Tnk.	6	Lake Tankers Corporation (Del.)	Wilmington, Del.	7 West Tenth Street.
45	Tnk.	6	do.	do.	Do.
46	Tnk.	1	do.	do.	Do.
47	Fsh.	0	Thomas Garner	Petersburg, Alaska.	Pybus Bay, Alaska.
48	Fsh.	0	Beach Packing Co. (Wash.)	Seattle, Wash.	Smith Tower.
49	Fsh.	0	Stuart Corporation (Wash.)	Ketchikan, Alaska.	
50	Frt.	0	Port Walter Herring & Packing Co. (Alaska)	Juneau, Alaska.	
51	Frt.	1	Bath Box Co. (Me.)	Bath, Me.	509 Washington Street
52	Frt.	1	do.	do.	Do.
53	Frt.	1	do.	do.	Do.
54	Frt.	1	do.	do.	Do.
55	Frt.	1	City of Los Angeles (Calif.)	Los Angeles, Calif.	City Hall.
56	Frt.	1	do.	do.	Do.
57	Frt.	1	L. & L. Canal Line (N. Y.)	Albany, N. Y.	Athens, N. Y.
58	Frt.	1	do.	do.	Do.
59	Frt.	1	do.	do.	Do.
60	Frt.	0	Libby, McNeill & Libby (Me.)	Seattle, Wash.	88 Hamlin Street.
61	Frt.	0	do.	do.	Do.
62	Frt.	0	do.	do.	Do.
63	Frt.	0	do.	do.	Do.
64	Frt.	0	do.	do.	Do.
65	Frt.	0	do.	do.	Do.
66	Fsh.	0	do.	do.	Do.
67	Frt.	0	do.	do.	Do.
68	Fsh.	0	do.	do.	Do.
69	Frt.	0	do.	do.	Do.
70	Frt.	0	do.	do.	Do.
71	Frt.	0	do.	do.	Do.

* Formerly barge (s Pocahontas No. 1.
 * Formerly barge (s Metropolitan No. 6.
 * Formerly scow K. & W. No. 7.

* Formerly barge Ooco 100.
 * Formerly barge Ooco 102.
 * Formerly barge Ooco 103.

Line No.	Official No.	Rig	Name of vessel	Tonnage		Register dimensions			When built	Where built
				Gross	Net	Length	Breadth	Depth		
				Feet						
1	165199	Sew.	L. McN. & L. No. 10	14	14	40.0	13.7	3.2	1913	Port Blakely, Wash.
2	169706	Sew.	L. McN. & L. II No. 1	75	75	66.0	21.9	6.3	1927	Houghton, Wash.
3	170046	Sew.	L. McN. & L. V. No. 1	83	83	71.7	23.9	5.4	1928	Port Blakely, Wash.
4	170254	Sew.	L. McN. & L. V. No. 2	80	80	72.0	23.9	5.5	1929	Houghton, Wash.
5	170550	Sew.	L. McN. & L. V. No. 3	74	74	72.1	24.0	5.0	1930	Seattle, Wash.
6	169181	Sew.	L. McN. & L. VI No. 1	62	62	60.0	20.0	5.8	1925	do.
7	169193	Sew.	L. McN. & L. VI No. 2	75	75	65.9	22.0	6.1	1925	do.
8	169183	Sew.	L. McN. & L. VI No. 3	75	75	65.9	22.0	6.1	1925	do.
9	170558	Sew.	L. McN. & L. VII No. 1	72	72	65.6	22.0	6.2	1930	do.
10	170559	Sew.	L. McN. & L. VII No. 2	72	72	65.6	22.0	6.2	1930	do.
11	171236	Sew.	L. McN. & L. VII No. 3	67	67	64.7	21.9	5.6	1931	do.
12	171258	Sew.	L. McN. & L. VII No. 4	67	67	64.6	21.9	5.6	1931	do.
13	170248	Sew.	L. McN. & L. IX No. 15	41	41	60.0	18.0	4.5	1929	Houghton, Wash.
14	170664	Sew.	L. McN. & L. IX No. 16	35	35	59.9	17.9	3.8	1930	Seattle, Wash.
15	171239	Sew.	L. McN. & L. XIV No. 1	34	34	59.8	18.0	3.7	1931	do.
16	170226	Sew.	L. McN. & LX No. 1	34	34	55.9	18.0	4.0	1929	Houghton, Wash.
17	170227	Sew.	L. McN. & LX No. 2	34	34	55.0	18.0	4.0	1929	do.
18	169443	Sew.	L. McN. & L. No. 1-III	74	74	65.3	21.9	6.0	1926	Seattle, Wash.
19	169444	Sew.	L. McN. & L. No. 9-IX	5	5	35.6	10.4	1.9	1926	do.
20	169051	Brg.	L. R. & T. O. No. 1	7	7	22.1	12.4	3.0	1924	Nome, Alaska.
21	163321	Cal.	L. D. Prouty	123	117	95.5	17.4	8.5	1909	Whitehall, N. Y.
22	162613	Brg.	L. S. Steers	522	522	129.3	30.0	12.3	1905	Rondout, N. Y.
23	165718	Sew.	L. S. Wood No. 7	234	234	90.0	34.0	8.9	1923	Seattle, Wash.
24	218182	Brg.	Lady Marian	431	398	136.7	36.2	12.5	1919	Tampa, Fla.
25	163450	Brg.	Lafayette	504	504	95.9	34.1	8.6	1908	Perth Amboy, N. J.
26	141723	Brg.	Lahaina	1,067	994	217.0	42.0	17.0	1901	Oakland, Calif.
27	216194	Brg.	LAKE ALLEN	2,015	1,983	252.5	43.8	20.4	1918	Ecorse, Mich.
28	166741	Brg.	Lake Beacon	431	431	113.3	29.1	12.5	1917	Kingston, N. Y.
29	216295	Brg.	LAKE CAPENS	2,026	1,200	251.0	43.5	20.0	1918	Superior, Wis.
30	169236	Brg.	Lake Champlain	534	534	119.6	30.2	13.6	1917	Kingston, N. Y.
31	216168	Brg.	LAKE CRYSTAL	2,015	1,983	253.5	43.8	20.4	1918	Ecorse, Mich.
32	218712	Brg.	LAKE ELLENDALE	1,153	1,038	150.6	43.6	14.9	1919	do.
33	166592	Brg.	Lake Erie	432	432	113.0	29.5	12.7	1916	Kingston, N. Y.
34	217287	Brg.	LAKE FARGE	2,419	2,281	251.0	43.6	26.1	1918	Cleveland, Ohio.
35	219177	Brg.	LAKE FITHIAN	1,322	1,168	150.2	43.1	13.6	1919	Superior, Wis.
36	217668	Brg.	LAKE FOLCROFT	3,183	3,040	313.0	43.6	26.0	1919	Wyandotte, Mich.
37	217764	Brg.	LAKE FREELAND	3,212	3,069	313.0	43.6	26.0	1919	Lorain, Ohio.
38	218499	Brg.	LAKE FRUGALITY	3,212	3,069	313.0	43.6	26.0	1919	do.
39	218516	Brg.	LAKE FRUMPT	2,419	2,231	251.0	43.6	26.1	1919	do.
40	216261	Brg.	LAKE HEMLOCK	2,015	1,983	253.5	43.8	20.4	1918	Ecorse, Mich.
41	166590	Brg.	Lake Huron	488	488	116.5	30.6	13.3	1916	South Rondout, N. Y.
42	217971	Brg.	LAKE INAHA	3,160	3,018	313.0	43.6	26.0	1919	Lorain, Ohio.
43	217087	Brg.	LAKE KYTLE	1,991	1,855	250.5	43.7	20.4	1918	Manitowoc, Wis.
44	216406	Brg.	LAKE LOUISA	2,023	1,890	253.5	43.5	22.5	1918	Ashabula, Ohio.
45	166445	Brg.	Lake Michigan	490	490	117.9	30.9	13.5	1916	Kingston, N. Y.
46	166730	Brg.	Lake Placid	518	518	120.5	31.2	13.6	1917	do.
47	216738	Brg.	LAKE PLEASANT	2,644	2,496	316.5	43.7	20.7	1918	Ashabula, Ohio.
48	217667	Brg.	LAKE SAVOR	3,159	3,017	313.0	43.6	26.0	1919	Wyandotte, Mich.
49	167096	Brg.	Lake Superior	409	409	111.3	29.0	12.2	1916	South Rondout, N. Y.
50	167301	Brg.	Lake Tupper	541	541	118.0	31.0	14.5	1917	Kingston, N. Y.
51	171040	Brg.	Lamp Light	831	331	100.0	31.0	7.9	1909	Brooklyn, N. Y.
52	61173	Brg.	Lancaster	392	392	170.1	23.8	11.0	1915	Elkton, Md.
53	171189	Brg.	Land Light	213	213	99.6	31.0	7.6	1909	Unknown.
54	165575	Brg.	Lansing	481	481	100.0	32.3	8.8	1923	Brooklyn, N. Y.
55	166479	Brg.	Laredo	190	190	90.0	31.0	7.9	1913	Keyport, N. J.
56	166844	Brg.	Laredo	258	253	99.4	34.2	9.4	1923	Kingston, N. Y.
57	45702	Brg.	Larnie	890	390	167.6	23.6	10.9	1902	Elkton, Md.
58	168062	Brg.	Larsen Dredge No. 1	30	30	43.6	21.8	3.6	1919	Menominee, Mich.
59	37622	Brg.	Laura	407	407	172.4	23.8	11.0	1899	Elkton, Md.
60	49060	Brg.	Laura	292	292	104.2	26.8	10.8	1900	West New Brighton, N. Y.
61	166400	Brg.	Laura R.	321	321	111.6	32.8	9.3	1922	Kingston, N. Y.
62	162129	Brg.	Laura M. Keeler	389	389	143.9	30.2	10.8	1903	Elkton, Md.
63	170923	Brg.	Laurel	498	498	100.0	32.0	8.3	1930	Mariners Harbor, N. Y.
64	48562	Brg.	Laurence	449	427	151.0	32.5	11.0	1887	New London, Conn.
65	168505	Brg.	Lawrence	429	429	110.4	30.1	12.6	1923	Kingston, N. Y.
66	136768	Brg.	Lawrence Howard	859	766	185.8	35.2	17.1	1899	Bath, Me.
67	169166	Brg.	LAWRENCE J. TOMLINSON	721	712	200.2	36.0	10.2	1910	Pittsburgh, Pa.
68	165529	Brg.	Leach Bros.	424	424	114.2	28.4	12.6	1913	Kingston, N. Y.
69	171180	Brg.	Loading Light	261	261	110.0	33.0	7.8	1909	Unknown.
70	170293	Brg.	Lee	8	8	40.2	11.9	2.2	1930	Mariana, Ark.
71	167295	Brg.	Leesburg	286	286	98.0	36.0	9.0	1916	Tottenville, N. Y.
72	168287	Brg.	Leeds	447	447	97.3	30.9	8.3	1912	Port Richmond, N. Y.
73	168349	Brg.	Leeway	436	436	99.7	29.5	8.2	1913	Mariners Harbor, N. Y.
74	168778	Sew.	LEWINSTER	316	316	123.0	32.0	8.6	1899	Ecorse, Mich.
75	169947	Brg.	Lena	24	24	48.1	17.8	3.1	1927	Beaumont, Tex.
76	167680	Sew.	Lena	22	22	44.5	16.3	3.9	1919	Brinnon, Wash.

1 Formerly barge Blue Bird.

2 Formerly barge Vulcan.

3 Formerly barge Frank O. Kugler.

4 Formerly sloop barge Edith.

Unrigged Vessels

683

Line No.	Serv-ice	Crew	Name of owner	Home port	Address of owner
1	Fr't.	0	Libby, McNeill & Libby (Me.)	Seattle, Wash.	88 Hamlin Street
2	Fsh.	0	do	do	Do.
3	Fsh.	0	do	do	Do.
4	Fsh.	0	do	do	Do.
5	Fsh.	0	do	do	Do.
6	Fr't.	0	do	do	Do.
7	Fr't.	0	do	do	Do.
8	Fr't.	0	do	do	Do.
9	Fsh.	0	do	do	Do.
10	Fsh.	0	do	do	Do.
11	Fsh.	1	do	do	Do.
12	Fsh.	1	do	do	Do.
13	Fsh.	1	do	do	Do.
14	Fsh.	0	do	do	Do.
15	Fsh.	1	do	do	Do.
16	Fsh.	0	do	do	Do.
17	Fr't.	0	do	do	Do.
18	Fsh.	0	do	do	Do.
19	Fsh.	0	do	do	Do.
20	Fr't.	0	Lomen Commercial Corporation (Del.)	Nome, Alaska	
21	Fr't.	1	Lottie Martin	New York, N. Y.	467 Columbus Avenue.
22	Fr't.	1	James McWilliams Blue Line (N. J.)	do	1 Broadway.
23	Fr't.	0	Tugs & Barges (Wash.)	Seattle, Wash.	Colman Dock.
24	Fr't.	2	Southern Pine Export Co. (Fla.)	Tampa, Fla.	
25	Fr't.	1	Southern Pacific Co. (Ky.)	New York, N. Y.	Pier 49, North River.
26	Fsh.	1	Daisy H. Monstad	Los Angeles, Calif.	Redondo Beach, Calif.
27	Fr't.	10	Ford Motor Co. (Del.)	Detroit, Mich.	Dearborn, Mich.
28	Fr't.	1	M. & J. Tracy (N. Y.)	New York, N. Y.	1 Broadway.
29	Fr't.	28	Tennessee Coal, Iron & R. R. Co. (Tenn.)	Mobile, Ala.	Brown Marx Building.
30	Fr't.	1	M. & J. Tracy (N. Y.)	New York, N. Y.	1 Broadway.
31	Fr't.	10	Ford Motor Co. (Del.)	Detroit, Mich.	Dearborn, Mich.
32	Drg.	37	National Dredging Co. (Del.)	New York, N. Y.	233 Broadway.
33	Fr't.	1	M. & J. Tracy (N. Y.)	do	1 Broadway.
34	Fr't.	9	Ford Motor Co. (Del.)	Detroit, Mich.	Dearborn, Mich.
35	Drg.	8	National Dredging Co. (Del.)	New York, N. Y.	233 Broadway.
36	Fr't.	10	Ford Motor Co. (Del.)	Detroit, Mich.	Dearborn, Mich.
37	Fr't.	10	do	do	Do.
38	Fr't.	10	do	do	Do.
39	Fr't.	9	Ford Motor Co. (Del.)	do	Do.
40	Fr't.	10	do	do	Do.
41	Fr't.	1	M. & J. Tracy (N. Y.)	New York, N. Y.	1 Broadway.
42	Fr't.	10	Ford Motor Co. (Del.)	Detroit, Mich.	Dearborn, Mich.
43	Fr't.	10	do	do	Do.
44	Fr't.	10	do	do	Do.
45	Fr't.	0	M. & J. Tracy (N. Y.)	New York, N. Y.	1 Broadway.
46	Fr't.	1	do	do	Do.
47	Fr't.	10	Ford Motor Co. (Del.)	Detroit, Mich.	Dearborn, Mich.
48	Fr't.	10	do	do	Do.
49	Fr't.	1	M. & J. Tracy (N. Y.)	New York, N. Y.	1 Broadway.
50	Fr't.	0	do	do	Do.
51	Fr't.	1	O'Brien Bros. (N. Y.)	do	233 Broadway.
52	Fr't.	1	Southern Transportation Co. (N. J.)	Philadelphia, Pa.	Commercial Trust Building.
53	Fr't.	1	O'Brien Bros. (N. Y.)	New York, N. Y.	233 Broadway.
54	Fr't.	1	New York Central R. R. Co. (N. Y.)	do	6 Beaver Street.
55	Fr't.	1	Mallory Steamship Co. (Me.)	do	Pier 36, North River.
56	Fr't.	1	Southern Pacific Co. (Ky.)	do	Pier 49, North River.
57	Fr't.	1	James J. McNally	Philadelphia, Pa.	Bullitt Building.
58	Drg.	1	James Antonsen	Milwaukee, Wis.	921 South Eighteenth Street, Manitowoc, Wis.
59	Fr't.	1	Diamond P. Transportation Co. (Del.)	Philadelphia, Pa.	151 South Front Street.
60	Fr't.	1	Keeler Transportation Line (N. Y.)	New York, N. Y.	1 Broadway.
61	Fr't.	1	Jacob Rice & Sons	do	103 Park Avenue.
62	Fr't.	1	Keeler Transportation Line (N. Y.)	do	1 Broadway.
63	Fr't.	1	B. & O. Railroad Co. (Md.)	Baltimore, Md.	Baltimore and Charles Streets.
64	Fr't.	2	Thames Towboat Co. (Conn.)	New London, Conn.	Bank Street.
65	Fr't.	1	New York Central R. R. Co. (N. Y.)	New York, N. Y.	6 Beaver Street.
66	Fr't.	3	Thomas J. Howard	do	1 Broadway.
67	Tnk.	1	Nicholas N. Petterson	do	708 Bloomfield Street, Hoboken, N. J.
68	Fr't.	1	John F. Leach	do	29 Broadway.
69	Fr't.	1	O'Brien Brothers (N. Y.)	do	233 Broadway.
70	Pa.	1	Lee County, Arkansas	Memphis, Tenn.	Marianna, Ark.
71	Fr't.	1	Clyde Steamship Co. (Me.)	New York, N. Y.	Pier 36, North River.
72	Fr't.	1	Simmons Lee Corporation (N. Y.)	do	44 Whitehall Street.
73	Fr't.	1	do	do	Do.
74	Fr't.	0	Dunbar & Sullivan Dredging Co. (N. Y.)	Buffalo, N. Y.	Erie County Bank Building.
75	Fr't.	1	J. A. Baber	Port Arthur, Tex.	Beaumont, Tex.
76	Fr't.	0	George W. Jameson	Seattle, Wash.	Brinnon, Wash.

* Formerly barge New York Dock Terminal No. 25.

* Formerly barge New York Dock Railway No. 26.

Unrigged Vessels

Line No.	Official No.	Rig	Name of vessel	Tonnage		Register dimensions			When built	Where built
				Gross	Net	Length	Breadth	Depth		
				Feet						
1	160963	Brg.	Lea	17	17	44.3	13.2	4.2	1926	San Francisco, Calif.
2	167013	Brg.	Leo E.	330	330	114.0	34.5	8.8	1910	Rondout, N. Y.
3	167657	Brg.	Leo Killian	240	240	107.6	22.5	10.5	1919	Kingston, N. Y.
4	167059	Cnl.	Leome & Dennis	108	101	95.9	17.5	7.6	1917	Cohoes, N. Y.
5	168322	Cnl.	Leon N. Fish	104	99	98.1	17.5	7.4	1908	Watervliet, N. Y.
6	168247	Brg.	Leroy	168	142	90.3	25.1	7.5	1907	Tottenville, N. Y.
7	163482	Brg.	Leslie	189	189	96.6	30.3	6.9	1904	Newburgh, N. Y.
8	48704	Brg.	Letty	383	365	121.0	27.5	12.0	1903	Gildersleeve, Conn.
9	168402	Brg.	Lewis Ferry	9	9	41.0	11.1	2.6	1922	Alexandra Bay, N. Y.
10	165440	Sow.	Lewis No. 1	24	24	40.5	20.5	3.5	1904	Port Blakely, Wash.
11	170447	Brg.	LEWISTON	284	284	100.0	34.0	9.0	1929	Wilmington, Del.
12	168517	Brg.	Lexington	425	415	110.1	30.0	12.7	1922	Kingston, N. Y.
13	160998	Brg.	Lexington	280	280	113.0	32.5	8.6	1908	Brooklyn, N. Y.
14	169292	Brg.	LIBBY BARGE No. 4	370	363	130.0	40.0	9.0	1925	Honolulu, Hawaii
15	169455	Brg.	LIBBY HONOLULU No. 3	403	403	130.0	40.0	8.4	1926	Oakland, Calif.
16	163127	Brg.	Liberty	410	410	110.0	28.0	13.0	1907	Perth Amboy, N. J.
17	167245	Brg.	Liberty	503	503	116.6	30.7	13.4	1918	Kingston, N. Y.
18	167391	Brg.	Liberty	247	240	105.6	22.0	10.8	1918	Cohoes, N. Y.
19	168580	Brg.	Liberty	215	215	90.1	32.2	8.8	1899	Brooklyn, N. Y.
20	170262	Drg.	Liberty	600	600	127.0	44.7	10.8	1918	Philadelphia, Pa.
21	167329	Brg.	Liberty Bell	511	511	120.7	30.3	13.4	1918	South Rondout, N. Y.
22	167349	Brg.	Liberty Bond	493	493	115.3	31.0	13.5	1918	Kingston, N. Y.
23	171041	Brg.	Liberty Light	220	220	100.0	31.0	7.3	1909	Brooklyn, N. Y.
24	167446	Brg.	Liberty Loan	440	440	110.0	31.2	12.4	1918	South Rondout, N. Y.
25	167308	Brg.	Lieut. Murray	236	222	105.3	22.5	10.5	1918	Whitehall, N. Y.
26	166111	Brg.	Lighter C. C. B. No. 1	435	435	112.0	29.2	13.3	1914	Kingston, N. Y.
27	166286	Brg.	Lighter C. C. B. No. 2	389	389	95.4	30.0	13.6	1912	South Rondout, N. Y.
28	164480	Sow.	Lighter No. 1	33	33	51.6	20.0	4.0	1909	Buffalo, N. Y.
29	167889	Brg.	Lila E. Hanley	247	247	105.6	22.0	10.9	1920	Cohoes, N. Y.
30	164086	Sow.	Lillico No. 1	435	435	122.0	40.0	10.0	1910	Port Blakely, Wash.
31	171191	Brg.	Lime Light	209	209	99.3	30.0	7.6	1913	Brooklyn, N. Y.
32	168369	Sow.	Limit	258	258	71.0	22.0	6.0	1922	Petersburg, Alaska
33	162986	Brg.	Lincoln	182	154	90.6	28.8	8.0	1906	Weehawken, N. J.
34	164999	Sow.	Linda	8	8	35.7	12.2	2.3	1912	Dresden, Me.
35	168966	Brg.	Linda	230	230	99.9	21.0	10.7	1924	Whitehall, N. Y.
36	165108	Brg.	Linden	443	417	99.4	31.5	8.5	1912	Mariners Harbor, N. Y.
37	169422	Brg.	Little Billie	306	306	111.8	33.8	8.8	1925	Tottenville, N. Y.
38	170863	Sow.	Little Tom	21	21	38.5	20.0	3.2	1930	Marine City, Mich.
39	169268	Brg.	Livingston	445	445	100.0	32.2	7.7	1925	Newburgh, N. Y.
40	165742	Brg.	Lizzie Harvey	426	426	110.3	30.2	12.1	1914	Brooklyn, N. Y.
41	48678	Brg.	Lizzie Horan	335	335	109.0	28.2	10.9	1901	Rondout, N. Y.
42	169083	Brg.	Lloyd	496	496	195.4	23.9	12.0	1924	Salisbury, Md.
43	170873	Brg.	Lloyd E. Spoor	335	335	112.0	34.1	9.2	1930	Newburgh, N. Y.
44	162777	Cnl.	Lloyd N. Scott	102	97	95.0	17.0	7.5	1905	Rondout, N. Y.
45	166206	Brg.	Lockhart	235	235	102.6	30.1	7.9	1918	do
46	168574	Brg.	Lockhart Ferry	9	9	52.0	11.0	2.0	1922	Powhatan, Ark.
47	164043	Brg.	Lockport	426	396	100.7	31.4	7.7	1910	Tottenville, N. Y.
48	170688	Brg.	Lone Star	436	436	112.5	28.0	12.7	1922	Kingston, N. Y.
49	170460	Brg.	LONE STAR No. 1	775	775	155.9	37.4	12.3	1929	Camden, N. J.
50	170471	Brg.	Longview Ferry	7	7	44.4	12.0	1.6	1929	Warren, Ark.
51	163550	Brg.	LORAIN	596	593	165.0	44.0	12.0	1908	Cleveland, Ohio
52	166299	Brg.	Lorain	294	294	78.6	26.0	6.6	1916	Brooklyn, N. Y.
53	166599	Brg.	Lorana	307	307	111.8	33.6	9.2	1900	do
54	167007	Brg.	Loreley	317	317	79.9	28.1	7.7	1917	do
55	167398	Brg.	Loretta	452	452	115.3	30.0	12.6	1917	Kingston, N. Y.
56	168542	Brg.	Loretta O'Boyle	2,200	2,200	267.3	46.0	23.6	1919	Baltimore, Md.
57	168320	Cnl.	Lorraine	125	125	95.9	17.5	7.7	1921	Cohoes, N. Y.
58	169124	Drg.	Los Angeles	199	192	116.6	34.2	5.7	1910	Los Angeles, Calif.
59	171160	Brg.	Los ANGELES	674	609	124.5	45.0	11.6	1930	San Francisco, Calif.
60	164443	Sow.	Lota	11	11	40.8	12.6	2.8	1911	Ketchikan, Alaska
61	167352	Brg.	Lottie	745	692	202.6	30.1	12.5	1918	Baltimore, Md.
62	162660	Brg.	Louis	448	427	116.0	30.2	12.0	1908	Gildersleeve, Conn.
63	169873	Brg.	Louis Petrillo	320	320	112.0	34.1	9.2	1927	Kingston, N. Y.
64	170245	Brg.	Louis J. Cudabey	335	335	112.0	34.1	9.2	1928	Newburgh, N. Y.
65	162253	Brg.	Louis J. Dempsey	457	425	175.0	23.9	12.2	1918	Gildersleeve, Conn.
66	170579	Brg.	Louis J. Ottman	335	335	112.0	34.1	9.2	1929	Newburgh, N. Y.
67	169623	Brg.	Louis J. Steing (Inc.), No. 1	260	260	114.6	33.9	7.4	1916	Philadelphia, Pa.
68	165497	Cnl.	Louis P. Fortin	106	99	95.0	17.5	7.6	1913	Watervliet, N. Y.
69	166574	Brg.	Louise	307	307	111.8	33.6	9.2	1900	Brooklyn, N. Y.
70	169127	Brg.	Louise No. 2	18	18	55.0	13.7	3.0	1924	Cottonwood Point, Mo.
71	166289	Brg.	Louise C. Crane	392	392	153.5	30.7	10.4	1916	Sharptown, Md.
72	169974	Brg.	Louise E. Schumann	379	379	112.0	28.0	11.7	1909	Kingston, N. Y.
73	168249	Brg.	LOUISIANA GIRL	178	178	100.0	28.3	7.0	1912	New Orleans, La.
74	168612	Brg.	LOUISVILLE	291	291	140.3	35.1	6.5	1922	Pittsburgh, Pa.

¹ Formerly barge Trieste.

² Formerly barge I. I. S. N. Co. Pine Barge No. 1.

³ Formerly barge Libby Honolulu No. 1.

⁴ Formerly barge Otto Peterson.

⁵ Formerly barge Highview.

⁶ Formerly barge William R. Rose.

Unrigged Vessels

685

Line No.	Service	Crew	Name of owner	Home port	Address of owner
1	Fsh.	0	Anthony Tardio	San Francisco, Calif.	Monterey, Calif.
2	Frt.	1	New York & Albany Lighterage Co. (N. Y.)	New York, N. Y.	Pier 20, North River.
3	Frt.	1	Richard Lenahan Co. (N. Y.)	Albany, N. Y.	Kingston, N. Y.
4	Frt.	1	Marvin H. Lear	New York, N. Y.	89 Pearl Street.
5	Frt.	2	Adolph Poissant	Rouses Point, N. Y.	Champlain, N. Y.
6	Frt.	1	New York Central R. R. Co. (N. Y.)	New York, N. Y.	6 Beaver Street.
7	Frt.	1	John Maxwell Sons	do.	51 Chambers Street.
8	Frt.	1	Keeler Transportation Co. (N. Y.)	do.	1 Broadway.
9	Frt.	2	E. C. Lewis	Cape Vincent, N. Y.	Fine View, N. Y.
10	Frt.	0	Foss Co. (Wash.)	Seattle, Wash.	Sixth Avenue West and Nickerson Street.
11	Frt.	1	New York Central Railroad (N. Y.)	New York, N. Y.	6 Beaver Street.
12	Frt.	1	do.	do.	Do.
13	Frt.	1	American Lighterage Corporation (N. Y.)	do.	Care Sherman V. Petrie (B).
14	Frt.	0	Libby, McNeill & Libby (Me.)	Honolulu, Hawaii	do.
15	Frt.	1	do.	do.	Do.
16	Frt.	1	Robert Loughlin	New York, N. Y.	15 Moore Street.
17	Frt.	1	Cleary Bros. (N. Y.)	do.	116 Broad Street.
18	Frt.	1	Otto Petersen	do.	80 John Street.
19	Frt.	1	American Lighterage Corporation (N. Y.)	do.	19 Moore Street.
20	Drg.	3	Warner Co. (Del.)	Philadelphia, Pa.	1518 Walnut Street.
21	Frt.	1	Anthony O'Boyle	New York, N. Y.	15 Moore Street.
22	Frt.	0	M. & J. Tracy (N. Y.)	do.	1 Broadway.
23	Frt.	1	O'Brien Brothers (N. Y.)	do.	233 Broadway.
24	Frt.	1	Anthony O'Boyle	do.	15 Moore Street.
25	Frt.	1	Edward G. Murray Lighterage & Transportation Co. (N. Y.)	Albany, N. Y.	Waterford, N. Y.
26	Frt.	1	Mystic Steamship Co. (trustees)	Boston, Mass.	250 Stuart Street.
27	Frt.	0	do.	do.	Do.
28	Frt.	1	Charles V. Fix	Buffalo, N. Y.	1826 Niagara Street.
29	Frt.	1	R. G. Hays	Albany, N. Y.	Whitehall, N. Y.
30	Frt.	0	Orosby Lighterage Co. (Wash.)	Seattle, Wash.	1001 Fairview Avenue, North.
31	Frt.	1	O'Brien Brothers (N. Y.)	New York, N. Y.	233 Broadway.
32	Fsh.	0	Jacob Johnson	Juneau, Alaska	Washington Bay, Alaska.
33	Frt.	1	New York Central R. R. Co. (N. Y.)	New York, N. Y.	6 Beaver Street.
34	Frt.	1	John N. Mayers	Bath, Me.	Dresden, Me.
35	Frt.	1	William J. Ryan	Albany, N. Y.	Whitehall, N. Y.
36	Frt.	1	New York Central R. R. Co. (N. Y.)	New York, N. Y.	6 Beaver Street.
37	Frt.	1	New York Trap Rock Corporation (N. Y.)	do.	250 Park Avenue.
38	Pld.	3	William F. Chapman	Detroit, Mich.	Algonac, Mich.
39	Frt.	1	New York Central R. R. Co. (N. Y.)	New York, N. Y.	6 Beaver Street.
40	Frt.	1	Ira S. Bushey and Sons (N. Y.)	do.	764 Court Street (B).
41	Frt.	1	George W. Gascoin	do.	Jersey City, N. J.
42	Frt.	2	R. B. Wathen	Baltimore, Md.	Foot Andre Street.
43	Frt.	1	Hudson River Shipyards Corporation (N. Y.)	New York, N. Y.	250 Park Avenue.
44	Frt.	1	Lake Champlain Transportation Co. (N. Y.)	Albany, N. Y.	Whitehall, N. Y.
45	Frt.	1	Mallory Steamship Co. (Me.)	New York, N. Y.	Pier 36, North River
46	Pas.	1	Walker Blagg	St. Louis, Mo.	Tulsa, Okla.
47	Frt.	1	New York Central R. R. Co. (N. Y.)	New York, N. Y.	6 Beaver Street.
48	Frt.	1	William E. Hedger	do.	25 Broadway.
49	Frt.	1	Lone Star Cement Co. (Va.)	Norfolk, Va.	National Bank of Commerce Building.
50	Pas.	1	R. L. Davis	Memphis, Tenn.	Warren, Ark.
51	Tnk.	10	Lorain Coal & Dock Co. (Ohio)	Cleveland, Ohio	First National Bank Building, Columbus, Ohio.
52	Frt.	1	B. & O. R. R. Co. (Md.)	Baltimore, Md.	Baltimore and Charles Streets.
53	Frt.	1	New York Trap Rock Corporation (N. Y.)	New York, N. Y.	250 Park Avenue.
54	Frt.	1	B. & O. R. R. Co. (Md.)	Baltimore, Md.	Baltimore and Charles Streets.
55	Frt.	0	Richard J. Foster	New York, N. Y.	11 Broadway.
56	Frt.	2	Anthony O'Boyle	do.	15 Moore Street.
57	Frt.	1	Arthur A. Senecal	do.	Pier 6, East River.
58	Drg.	20	Standard Dredging Co. (N. J.)	do.	Woolworth Building.
59	Lgt.	4	Merritt-Chapman & Scott Corporation (Del.)	Los Angeles, Calif.	San Pedro, Calif.
60	Fsh.	0	Booth Fisheries Co. (Del.)	Seattle, Wash.	Pier 11B, foot Wall Street.
61	Frt.	5	Lottie V. Wathen	Baltimore, Md.	Foot Andre Street.
62	Frt.	1	James McWilliams Blue Line (N. J.)	New York, N. Y.	1 Broadway.
63	Frt.	1	New York Trap Rock Corporation (N. Y.)	do.	250 Park Avenue.
64	Frt.	1	do.	do.	Do.
65	Frt.	1	Robert B. Wathen	Baltimore, Md.	Foot Andre Street.
66	Frt.	1	New York Trap Rock Corporation (N. Y.)	New York, N. Y.	250 Park Avenue.
67	Frt.	1	Louis J. Stelling (N. J.)	do.	100 William Street.
68	Frt.	1	Napoleon Fish	Albany, N. Y.	Champlain, N. Y.
69	Frt.	1	New York Trap Rock Corporation (N. Y.)	New York, N. Y.	250 Park Avenue.
70	Pas.	1	Claude Gregory	St. Louis, Mo.	Caruthersville, Mo.
71	Frt.	1	Marvel Package Co. (Del.)	Wilmington, Del.	Laurel, Del.
72	Frt.	1	Michael J. Klerman	New York, N. Y.	260 Windsor Place (B).
73	Tnk.	0	Gulf Refining Co. (Tex.)	Port Arthur, Tex.	Dock 20, West Port Arthur, Tex.
74	Tnk.	0	Inland Waterways Co. (Del.)	Louisville, Ky.	123 South Fifth Street.

Formerly scow (e F. W. L. Co. No. 1.
(b W. T. & B. Co. 40.

Formerly barge Northern No. 20.

Unrigged Vessels

Line No.	Official No.	Rig	Name of vessel	Tonnage		Register dimensions			When built	Where built	
				Gross	Net	Length	Breadth	Depth			
							Feet	Feet	Feet		
1	160156	Brg.	Lowes Ferry	13	13	60.5	16.0	1.8	1924	Knoxville, Tenn.	
2	48681	Brg.	Lowdes	311	260	80.0	28.2	8.0	1901	Baltimore, Md.	
3	171042	Brg.	Lucky Light	292	292	112.0	33.0	8.4	1927	Fort Richmond, N. Y.	
4	160678	Brg.	Luckystone	353	333	112.3	34.0	9.5		Unknown	
5	160607	Brg.	Lucy Guindon	236	236	107.0	21.5	10.9	1923	Kingston, N. Y.	
6	160610	Brg.	Ludlow	475	475	100.0	32.2	8.8	1923	Port Richmond, N. Y.	
7	160606	Scw.	Lumber Capital	224	224	90.0	36.0	8.0	1924	Seattle, Wash.	
8	160316	Brg.	Luna	163	163	80.5	30.1	7.7	1906	Brooklyn, N. Y.	
9	160484	Scw.	Lundgren No. 2	16	16	39.7	16.0	3.2	1916	Winslow, Wash.	
10	167109	Scw.	Lundgren No. 3	36	36	50.0	18.1	4.9	1918	Eagle Harbor, Wash.	
11	160399	Brg.	Lunny Crabtree	9	9	50.7	11.5	2.1	1925	Rockwood, Tenn.	
12	163323	Brg.	Lusitania	476	476	130.8	30.0	12.6	1907	Perth Amboy, N. J.	
13	170677	Brg.	Luxora	37	37	70.8	18.1	3.3	1927	Luxora, Ark.	
14	140450	Brg.	Luzon	1,358	1,182	205.8	40.2	24.0	1881	Boston, Mass.	
15	111327	Brg.	Lycoming	389	389	185.0	23.1	13.6	1901	Pocomoke City, Md.	
16	162451	Brg.	Lynn	472	472	193.8	23.8	10.9	1905	Elkton, Md.	
17	164844	Brg.	Lynnhaven	369	341	180.0	23.9	10.8	1912	Seaford, Del.	
18	160254	Brg.	Lyons	445	445	100.0	32.2	7.7	1925	Newburgh, N. Y.	
19	162409	Onl.	Lyons Bros	105	99	97.0	17.5	7.3	1905	Watervliet, N. Y.	
20	170390	Brg.	M-1	145	145	75.0	30.0	7.6	1924	Wilmington, Del.	
21	170381	Brg.	M-2	145	145	75.0	30.0	7.6	1924	do	
22	170382	Brg.	M-3	145	145	75.0	30.0	7.6	1924	do	
23	170383	Brg.	M-4	190	190	99.8	30.0	7.5	1925	do	
24	170384	Brg.	M-5	190	190	99.8	30.0	7.5	1926	do	
25	170385	Brg.	M-6	190	190	99.8	30.0	7.5	1926	do	
26	160070	Brg.	M. P. 20 (steel)	521	521	150.0	36.1	10.6	1920	Keary, N. J.	
27	160071	Brg.	M. P. 21 (steel)	521	521	150.0	36.1	10.6	1920	do	
28	160072	Brg.	M. P. 22 (steel)	521	521	150.0	36.1	10.6	1920	do	
29	160073	Brg.	M. P. 23 (steel)	521	521	150.0	36.1	10.6	1920	do	
30	160066	Brg.	M. P. 24 (steel)	521	521	150.0	36.1	10.6	1924	do	
31	160067	Brg.	M. P. 25 (steel)	521	521	150.0	36.1	10.6	1924	do	
32	160570	Scw.	M. P. Co. B	11	11	34.9	12.8	3.3	1916	Anacortes, Wash.	
33	160572	Scw.	M. P. Co. 5	13	13	44.2	13.7	2.9	1916	do	
34	160065	Brg.	M. P. No. 1 (steel)	318	318	122.7	30.1	10.8	1915	Baltimore, Md.	
35	160079	Brg.	M. P. No. 2 (steel)	564	564	200.7	30.1	10.8	1915	do	
36	160126	Brg.	M. P. No. 3 (steel)	764	764	224.3	34.0	11.7	1915	Port Richmond, N. Y.	
37	170551	Scw.	M. T. 9	176	176	109.6	28.0	6.4	1930	Hoquiam, Wash.	
38	163840	Brg.	M. T. No. 1	636	636	192.0	43.0	9.6	1909	Winslow, Wash.	
39	163841	Brg.	M. T. No. 2	636	636	192.0	43.0	9.6	1909	do	
40	164802	Brg.	M. T. No. 3	805	805	190.7	42.0	11.0	1912	do	
41	145382	Scw.	M. T. No. 6 (iron)	1,315	1,315	334.0	42.0	11.7	1884	Portland, Ore.	
42	160386	Scw.	M. T. No. 7	828	828	200.4	42.1	9.9	1925	Seattle, Wash.	
43	170185	Scw.	M. T. No. 8	993	993	254.2	42.0	10.2	1928	do	
44	160109	Brg.	M. E. Co. No. 1	149	140	80.8	31.9	5.9	1915	Baltimore, Md.	
45	160332	Scw.	M. M. Co. No. 10	89	89	70.4	23.9	6.0	1922	Bellingham, Wash.	
46	160550	Scw.	M. M. Co. No. 12	361	361	71.1	32.0	7.0	1923	Seattle, Wash.	
47	160721	Scw.	M. M. Co. No. 14	172	172	88.3	32.0	7.0	1923	do	
48	160212	Scw.	M. S. P. Co. No. 1	20	20	36.0	17.7	3.9	1913	do	
49	160213	Scw.	M. S. P. Co. No. 2	20	20	36.0	17.7	3.9	1913	do	
50	171208	Scw.	M. T. B. S. Inc. IV	45	45	50.0	22.0	5.0	1931	do	
51	171207	Scw.	M. T. B. S. Inc. V	45	45	50.0	22.0	5.0	1931	do	
52	165589	Scw.	M. T. Ry. No. 5	376	376	140.0	33.6	8.0	1914	Raymond, Wash.	
53	160907	Brg.	M. T. & T. Co. 18	446	446	135.6	35.1	11.3	1919	Boston, Mass.	
54	160908	Brg.	M. T. & T. Co. 20	213	213	100.2	30.2	7.7	1912	Tottenville, N. Y.	
55	160909	Brg.	M. T. & T. Co. 22	63	63	70.7	35.0	3.1	1916	Newark, N. J.	
56	160900	Brg.	M. T. & T. Co. 26	281	281	106.2	33.3	8.6	1914	Peekskill, N. Y.	
57	165087	Brg.	M. T. & T. Co. No. 36	277	277	112.3	32.2	8.4	1912	Brooklyn, N. Y.	
58	160901	Brg.	M. T. & T. Co. 38	260	260	112.4	32.1	8.2	1914	New York, N. Y.	
59	160902	Brg.	M. T. & T. Co. 40	280	280	106.5	32.3	9.1	1914	Brooklyn, N. Y.	
60	160903	Brg.	M. T. & T. Co. 44	258	258	102.7	33.2	8.3	1915	Peekskill, N. Y.	
61	160904	Brg.	M. T. & T. Co. 48	291	291	110.4	31.3	9.3	1914	do	
62	160016	Brg.	M. T. & T. Co. No. 58	302	302	112.3	33.0	9.2	1915	Tottenville, N. Y.	
63	160016	Brg.	M. T. & T. Co. No. 60	302	302	112.3	33.0	9.2	1915	do	
64	160017	Brg.	M. T. & T. Co. No. 62	302	302	112.3	33.0	9.2	1915	do	
65	160018	Brg.	M. T. & T. Co. No. 64	302	302	112.3	33.0	9.2	1915	Tottenville, N. Y.	
66	160838	Brg.	M. & A.	21	21	50.0	16.0	3.0	1928	Pittsburgh, Pa.	
67	160554	Scw.	M. & R. No. 3	31	31	56.1	18.0	3.6	1926	Seattle, Wash.	
68	162672	Brg.	M. McMullen	223	223	100.5	31.2	8.0	1893	Port Richmond, N. Y.	
69	167497	Brg.	M. Mathieson	303	300	111.7	33.7	8.8	1900	Brooklyn, N. Y.	
70	167748	Brg.	M. A. Brennan	241	241	108.0	22.5	10.5	1919	Athens, N. Y.	
71	167091	Brg.	M. A. Leahan	451	451	112.0	29.0	13.6	1919	Kingston, N. Y.	
72	160905	Brg.	M. A. Reynolds	484	484	117.0	30.3	12.9	1917	South Rondout, N. Y.	
73	166571	Brg.	M. D. Wandell	353	353	115.3	36.2	9.2	1911	Rockland Lake, N. Y.	
74	170116	Onl.	M. E. Joyce	264	264	105.5	21.5	11.5	1926	Kingston, N. Y.	
75	160959	Brg.	M. F. Hickey	320	320	112.0	34.1	9.2	1927	Newburgh, N. Y.	
76	160011	Brg.	M. H. Hammond	282	228	97.0	26.8	10.0	1915	Rondout, N. Y.	

1 Formerly barge Robert Donaldson.
 2 Formerly barge Irma Melivaine.

3 Formerly barge Mollie Weston.
 4 Formerly st. p. Tacoma.

Unrigged Vessels

687

Line No.	Service	Crew	Name of owner	Home port	Address of owner
1	Pas.	1	Peter E. Blow	Chattanooga, Tenn.	Knorrville, Tenn.
2	Frt.	2	B. & O. R. R. Co. (Md.)	Baltimore, Md.	Baltimore and Charles Streets.
3	Frt.	1	O'Brien Bros. (N. Y.)	New York, N. Y.	233 Broadway.
4	Frt.	1	New York Trap Rock Corporation (N. Y.)	do.	230 Park Avenue.
5	Frt.	1	Jennie Guindon	do.	Brooklyn, N. Y.
6	Frt.	1	New York Central R. R. Co. (N. Y.)	do.	6 Beaver Street.
7	Frt.	0	Jennie Olson	Tacoma, Wash.	459 Middle Waterway.
8	Frt.	1	Wright & Cobb Lighterage Co. (N. Y.)	New York, N. Y.	17 Battery Place.
9	Frt.	0	J. H. Lundgren	do.	Port Blakely, Wash.
10	Frt.	0	Libby, McNeill & Libby	do.	88 Hamlin Street.
11	Pas.	1	W. M. Brown	Chattanooga, Tenn.	Rockwood, Tenn.
12	Frt.	1	Keeler Transportation Line (N. Y.)	New York, N. Y.	1 Broadway.
13	Pas.	2	Luxora Cooperage Co. (Mo.)	Memphis, Tenn.	Luxora, Ark.
14	Frt.	4	Neptune Line (Del.)	New York, N. Y.	1 Broadway.
15	Frt.	2	Robert B. Wathan	Baltimore, Md.	Foot Andre Street.
16	Frt.	2	do.	do.	do.
17	Frt.	3	Southern Transportation Co. (N. J.)	Philadelphia, Pa.	Commercial Trust Building.
18	Frt.	1	New York Central R. R. Co. (N. Y.)	New York, N. Y.	6 Beaver Street.
19	Frt.	1	George C. Donohue	Albany, N. Y.	Whitehall, N. Y.
20	Frt.	2	Warner Co. (Del.)	Philadelphia, Pa.	1518 Walnut Street.
21	Frt.	2	do.	do.	do.
22	Frt.	2	do.	do.	do.
23	Frt.	2	do.	do.	do.
24	Frt.	2	do.	do.	do.
25	Frt.	2	do.	do.	do.
26	Tnk.	2	Mexican Petroleum Corporation (Me.)	New York, N. Y.	120 Broadway.
27	Tnk.	2	do.	do.	do.
28	Tnk.	2	do.	do.	do.
29	Tnk.	2	do.	do.	do.
30	Tnk.	2	do.	do.	do.
31	Tnk.	2	do.	do.	do.
32	Frt.	0	R. R. Robinson	Seattle, Wash.	Anacortes, Wash.
33	Fab.	0	Hood Bay Canning Co. (Wash.)	Juneau, Alaska.	Killsnoe, Alaska.
34	Frt.	2	Mexican Petroleum Corporation (Me.)	New York, N. Y.	120 Broadway
35	Frt.	2	do.	do.	do.
36	Tnk.	2	do.	do.	do.
37	Frt.	0	Chicago, Milwaukee, St. Paul & Pacific Railroad Co. (Wis.)	Seattle, Wash.	White Building.
38	Fer.	0	do.	do.	do.
39	Frt.	0	Foss Launch and Tug Co. (Wash.)	Tacoma, Wash.	400 Dock Street.
40	Fer.	0	do.	Seattle, Wash.	do.
41	Fer.	2	Chicago, Milwaukee, St. Paul & Pacific Ry. Co. (Wis.)	do.	611 White Building.
42	Fer.	0	do.	do.	do.
43	Fer.	2	do.	do.	do.
44	Frt.	1	Arundel Corporation (Md.)	Baltimore, Md.	Pier 2, Pratt Street.
45	Frt.	0	Morrison Mill Co. (Wash.)	Bellingham, Wash.	Bellingham, Wash.
46	Frt.	0	do.	Seattle, Wash.	do.
47	Frt.	0	do.	do.	do.
48	Frt.	1	Midnight Sun Packing Co. (Wash.)	do.	349 Kinnear Place.
49	Frt.	0	do.	do.	do.
50	Frt.	1	Misabe Tug and Barge Service (Del.)	do.	Minneapolis, Minn.
51	Frt.	1	do.	do.	do.
52	Fer.	0	Chicago, Milwaukee, St. Paul & Pacific Ry. Co. (Wis.)	do.	White Building.
53	Frt.	1	Moran Lighterage Corporation (N. Y.)	New York, N. Y.	17 Battery Place.
54	Frt.	1	do.	do.	do.
55	Frt.	1	do.	do.	do.
56	Frt.	1	do.	do.	do.
57	Frt.	1	do.	do.	do.
58	Frt.	1	do.	do.	do.
59	Frt.	1	do.	do.	do.
60	Frt.	1	do.	do.	do.
61	Frt.	1	do.	do.	do.
62	Frt.	1	do.	do.	do.
63	Frt.	1	do.	do.	do.
64	Frt.	1	do.	do.	do.
65	Frt.	1	do.	do.	do.
66	Fer.	1	Samuel B. Goucher	Cincinnati, Ohio.	Toronto, Ohio.
67	Frt.	0	Merrill & Ring Lumber Co. (Wash.)	Seattle, Wash.	White Building.
68	Frt.	1	John R. McMullen	New York, N. Y.	1 Broadway.
69	Frt.	1	New York Trap Rock Corporation (N. Y.)	do.	250 Park Avenue.
70	Frt.	1	Anthony O'Boyle	do.	11 Moore Street.
71	Frt.	1	Richard Lenahan	Albany, N. Y.	Athens, N. Y.
72	Frt.	1	James McWilliams Blue Line (N. J.)	New York, N. Y.	1 Broadway.
73	Frt.	1	New York Trap Rock Corporation (N. Y.)	do.	250 Park Avenue.
74	Frt.	1	R. Lenahan Co. (N. Y.)	do.	4 Coenties Slip.
75	Frt.	1	New York Trap Rock Corporation (N. Y.)	do.	250 Park Avenue.
76	Frt.	1	James F. Dwyer	Albany, N. Y.	Kingston, N. Y.

* Formerly scow P. S. & W. H. Ry. Co. No. 1.

* Formerly barge James A. Murray.

Unrigged Vessels

Line No.	Official No.	Rig	Name of vessel	Tonnage		Register dimensions			When built	Where built
				Gross	Net	Length	Breadth	Depth		
1	51457	Brg.	M. J. Derby	282	282	102.9	26.2	10.3	1902	Rondout, N. Y.
2	164109	Brg.	M. J. McCaffrey	374	374	112.9	27.8	11.6	1909	Kingston, N. Y.
3	169618	Brg.	M. J. Molloy	333	333	113.6	33.9	9.3	1926	do.
4	169363	Brg.	M. J. O'Donnell	463	463	115.0	30.2	13.0	1913	Brooklyn, N. Y.
5	170246	Brg.	M. J. O'Hara	335	335	112.0	34.1	9.2	1928	Newburgh, N. Y.
6	169474	Onl.	M. M. Pease	278	278	106.1	23.0	11.8	1925	Kingston, N. Y.
7	169337	Brg.	M. T. Farrell	310	310	96.0	29.4	11.4	1908	do.
8	166572	Brg.	M. W. Martin	307	307	111.8	33.6	9.2	1899	Brooklyn, N. Y.
9	167439	Brg.	Mabel	306	306	111.0	33.4	8.9	1915	Verplancks Point, N. Y.
10	170670	Brg.	Mabel H.	483	483	102.8	30.8	7.5	1924	Brooklyn, N. Y.
11	169503	Brg.	Mack	506	506	115.6	29.9	13.8	1921	West New Brighton, N. Y.
12	164399	Brg.	Macon	179	179	85.7	30.0	7.8	1908	Brooklyn, N. Y.
13	204365	Brg.	Macungie	956	869	193.2	35.0	17.6	1907	Noank, Conn.
14	166864	Brg.	McAllister Bros. No. 8	141	141	85.9	29.1	6.6	1900	Rondout, N. Y.
15	166865	Brg.	McAllister Bros. No. 11	212	212	98.6	31.2	8.1	1900	Brooklyn, N. Y.
16	166866	Brg.	McAllister Bros. No. 12	214	214	99.4	31.8	8.0	1901	do.
17	166252	Brg.	McAllister Bros. No. 16	279	279	106.0	34.0	8.8	1904	do.
18	166867	Brg.	McAllister Bros. No. 17	165	165	89.6	28.9	7.5	1901	Rondout, N. Y.
19	166868	Brg.	McAllister Bros. No. 18	333	333	80.6	28.8	7.0	1902	Kingston, N. Y.
20	166869	Brg.	McAllister Bros. No. 20	275	275	104.5	34.1	8.7	1903	Brooklyn, N. Y.
21	166870	Brg.	McAllister Bros. No. 22	258	258	101.5	33.0	9.1	1903	Rondout, N. Y.
22	166871	Brg.	McAllister Bros. No. 23	238	238	101.2	33.2	8.1	1904	do.
23	167096	Brg.	McAllister Bros. No. 24	145	145	84.8	29.0	6.8	1902	do.
24	42840	Brg.	McAllister Bros. No. 28	337	337	85.6	29.2	7.4	1899	Brooklyn, N. Y.
25	34389	Brg.	McAllister Bros. No. 29	332	330	87.4	29.9	7.8	1899	do.
26	63014	Brg.	McAllister Bros. No. 30	153	153	85.9	29.2	7.1	1899	do.
27	37607	Brg.	McAllister Bros. No. 31	169	169	87.3	29.0	7.8	1900	do.
28	59479	Brg.	McAllister Bros. No. 32	196	174	100.0	30.2	7.4	1897	Long Island City, N. Y.
29	166872	Brg.	McAllister Bros. No. 35	383	383	88.3	28.9	7.5	1904	Rondout, N. Y.
30	166873	Brg.	McAllister Bros. No. 37	304	304	112.2	34.7	8.7	1904	do.
31	167085	Brg.	McAllister Bros. No. 40	377	377	95.7	28.2	6.2	1900	Unknown
32	166876	Brg.	McAllister Bros. No. 43	270	270	105.7	31.9	8.9	1905	Rondout, N. Y.
33	166877	Brg.	McAllister Bros. No. 46	228	228	103.1	31.4	8.0	1905	do.
34	167096	Brg.	McAllister Bros. No. 47	135	135	75.0	28.2	7.3	1900	Damascus, N. Y.
35	166878	Brg.	McAllister Bros. No. 48	332	332	108.8	35.3	9.6	1904	Kingston, N. Y.
36	166253	Brg.	McAllister Bros. No. 52	301	301	115.7	36.3	8.7	1910	Rondout, N. Y.
37	166879	Brg.	McAllister Bros. No. 54	236	236	100.3	32.0	8.4	1907	Noank, Conn.
38	166880	Brg.	McAllister Bros. No. 55	354	354	115.4	36.6	9.5	1907	Brooklyn, N. Y.
39	166881	Brg.	McAllister Bros. No. 57	282	282	104.8	34.3	8.7	1909	Rondout, N. Y.
40	166882	Brg.	McAllister Bros. No. 58	309	309	110.4	33.2	9.4	1911	do.
41	166883	Brg.	McAllister Bros. No. 59	266	266	106.2	33.2	8.3	1911	do.
42	166884	Brg.	McAllister Bros. No. 60	234	234	99.7	31.2	8.2	1912	Port Richmond, N. Y.
43	167087	Brg.	McAllister Bros. No. 61	374	374	79.5	29.5	7.3	1900	Unknown
44	165303	Brg.	McAllister Bros. No. 63	415	415	120.0	38.1	9.9	1912	Kingston, N. Y.
45	166886	Brg.	McAllister Bros. No. 64	334	334	112.9	35.8	9.4	1913	Port Richmond, N. Y.
46	166887	Brg.	McAllister Bros. No. 67	201	201	90.5	32.1	8.0	1913	do.
47	166888	Brg.	McAllister Bros. No. 69	222	222	100.3	30.5	8.1	1908	Rondout, N. Y.
48	166890	Brg.	McAllister Bros. No. 71	387	387	117.5	35.9	10.0	1914	Port Richmond, N. Y.
49	166891	Brg.	McAllister Bros. No. 72	310	310	110.6	34.2	8.7	1914	Brooklyn, N. Y.
50	167089	Brg.	McAllister Bros. No. 74	285	285	110.2	31.7	8.9	1900	Unknown
51	167090	Brg.	McAllister Bros. No. 75	219	219	100.5	29.6	8.5	1900	do.
52	166892	Brg.	McAllister Bros. No. 76	431	431	122.7	40.3	10.0	1916	Port Richmond, N. Y.
53	166893	Brg.	McAllister Bros. No. 77	285	285	111.1	33.8	8.1	1916	Kingston, N. Y.
54	166254	Brg.	McAllister Bros. No. 78	363	363	118.5	36.2	9.6	1916	Port Richmond, N. Y.
55	166894	Brg.	McAllister Bros. No. 79	275	275	110.8	32.8	8.1	1916	Kingston, N. Y.
56	166895	Brg.	McAllister Bros. No. 82	300	300	111.7	32.8	8.6	1916	Athens, N. Y.
57	166896	Brg.	McAllister Bros. No. 84	238	238	100.3	29.8	8.8	1917	Port Richmond, N. Y.
58	165964	Brg.	McBee (composite)	10	10	50.0	14.0	1.8	1914	Straw Plains, Tenn.
59	162020	Brg.	McCaffrey Line	477	477	121.8	30.2	13.3	1903	West New Brighton, N. Y.
60	51376	Sow.	McKinley	22	22	50.2	15.9	3.6	1900	Anacortes, Wash.
61	169089	Brg.	McGee's Ferry	14	14	58.0	11.0	2.8	1923	O'Neal, Ark.
62	163249	Brg.	McNab	633	633	149.0	34.2	6.8	1906	St. Michael, Alaska.
63	167104	Brg.	Madeira	317	317	79.9	28.1	7.7	1917	Brooklyn, N. Y.
64	168510	Brg.	MADISON	291	291	140.0	35.1	6.5	1922	Pittsburgh, Pa.
65	168588	Brg.	Madison	481	481	100.0	32.3	8.8	1923	Brooklyn, N. Y.
66	169103	Brg.	Madison	210	210	99.0	30.2	7.8	1924	Chelsea, N. Y.
67	167094	Brg.	Mae Lenahan	337	332	105.0	26.0	12.5	1917	Athens, N. Y.
68	166178	Brg.	Magnolene	840	840	201.0	39.0	12.0	1915	Westlake, La.
69	51456	Brg.	Magnolia	151	104	80.0	28.0	7.8	1903	Baltimore, Md.
70	169326	Sow.	Magnolia No. 7	225	225	90.0	35.0	8.0	1925	Seattle, Wash.
71	164564	Brg.	Maher Bros	287	287	100.1	28.8	9.6	1911	Kingston, N. Y.
72	51466	Brg.	Mahoning	229	229	130.0	28.1	8.4	1903	Camden, N. J.
73	162674	Drg.	MAJESTIC	560	372	110.0	40.0	13.0	1906	Manitowoc, Wis.

¹ Formerly barge Hattie L. Aldrich.
² Formerly barge Henry H. Lee.

³ Formerly barge Charles Hough.
⁴ Formerly barge W. H. Hill.

Unrigged Vessels

680

Line No.	Service	Crew	Name of owner	Home port	Address of owner
1	Frt.	1	Michael J. Derby.....	New York, N. Y.....	17 State Street.
2	Frt.	1	Anthony O'Boyle.....	do.....	11 Moore Street.
3	Frt.	1	New York Trap Rock Corporation (N. Y.).....	do.....	250 Park Avenue.
4	Frt.	1	James T. O'Donnell.....	do.....	44 Whitehall Street.
5	Frt.	1	New York Trap Rock (N. Y.).....	do.....	250 Park Avenue.
6	Frt.	1	W. F. & R. Boat Builders (N. Y.).....	do.....	1 Broadway.
7	Frt.	0	James T. O'Donnell.....	do.....	44 Whitehall Street.
8	Frt.	1	New York Trap Rock Corporation (N. Y.).....	do.....	250 Park Avenue.
9	Frt.	0	New Haven Trap Rock Co. (Conn.).....	New Haven, Conn.....	69 Church Street.
10	Frt.	1	Connors Marine Co. (N. Y.).....	New York, N. Y.....	17 Battery Place.
11	Frt.	1	George A. McWilliams.....	do.....	15 Moore Street.
12	Frt.	1	Clyde Steamship Co. (Me.).....	do.....	Pier 36, North River.
13	Frt.	4	Reading Co. (Pa.).....	Philadelphia, Pa.....	Reading Terminal.
14	Frt.	1	James P. McAllister.....	New York, N. Y.....	17 State Street.
15	Frt.	1	do.....	do.....	Do.
16	Frt.	1	do.....	do.....	Do.
17	Frt.	1	do.....	do.....	Do.
18	Frt.	1	do.....	do.....	Do.
19	Frt.	1	do.....	do.....	Do.
20	Frt.	1	do.....	do.....	Do.
21	Frt.	1	do.....	do.....	Do.
22	Frt.	1	do.....	do.....	Do.
23	Frt.	1	do.....	do.....	Do.
24	Frt.	1	do.....	do.....	Do.
25	Frt.	1	do.....	do.....	Do.
26	Frt.	1	do.....	do.....	Do.
27	Frt.	1	do.....	do.....	Do.
28	Frt.	1	do.....	do.....	Do.
29	Frt.	1	do.....	do.....	Do.
30	Frt.	1	do.....	do.....	Do.
31	Frt.	1	do.....	do.....	Do.
32	Frt.	1	do.....	do.....	Do.
33	Frt.	1	do.....	do.....	Do.
34	Frt.	1	do.....	do.....	Do.
35	Frt.	1	do.....	do.....	Do.
36	Frt.	1	do.....	do.....	Do.
37	Frt.	1	do.....	do.....	Do.
38	Frt.	1	do.....	do.....	Do.
39	Frt.	1	do.....	do.....	Do.
40	Frt.	1	do.....	do.....	Do.
41	Frt.	1	do.....	do.....	Do.
42	Frt.	1	do.....	do.....	Do.
43	Frt.	1	do.....	do.....	Do.
44	Frt.	1	do.....	do.....	Do.
45	Frt.	1	do.....	do.....	Do.
46	Frt.	1	do.....	do.....	Do.
47	Frt.	1	do.....	do.....	Do.
48	Frt.	1	do.....	do.....	Do.
49	Frt.	1	do.....	do.....	Do.
50	Frt.	1	do.....	do.....	Do.
51	Frt.	1	do.....	do.....	Do.
52	Wrk.	1	Philadelphia Derrick & Salvage Corporation (Del.).....	Philadelphia, Pa.....	Delaware Avenue and Vine Street.
53	Frt.	1	James P. McAllister.....	New York, N. Y.....	17 State Street.
54	Frt.	1	do.....	do.....	Do.
55	Frt.	1	do.....	do.....	Do.
56	Frt.	1	do.....	do.....	Do.
57	Frt.	1	do.....	do.....	Do.
58	Fer.	1	Peter E. Blow.....	Chattanooga, Tenn.....	Knoxville, Tenn.
59	Frt.	1	Anthony O'Boyle.....	New York, N. Y.....	11 Moore Street.
60	Fsh.	0	Alaska Pacific Salmon Corporation (Del.).....	Ketchikan, Alaska.....	O'Neal, Ark.
61	Pas.	1	C. W. O'Neal.....	Memphis, Tenn.....	Fairbanks, Alaska.
62	Frt.	0	Waechter Bros. Co. (Wash.).....	Seward, Alaska.....	Baltimore and Charles Streets.
63	Frt.	1	B. & O. R. R. Co. (Md.).....	Baltimore, Md.....	122 South Fifth Street.
64	Tnk.	0	Inland Waterways Co. (Del.).....	Louisville, Ky.....	6 Beaver Street.
65	Frt.	1	New York Central R. R. Co. (N. Y.).....	New York, N. Y.....	40 Rector Street.
66	Frt.	1	Wm. Spencer & Son Corporation (N. Y.).....	do.....	11 Broadway.
67	Frt.	1	Harold L. Valentine (N. Y.).....	do.....	Beaumont, Tex.
68	Frt.	2	Magnolia Petroleum Co. (Tex.).....	Port Arthur, Tex.....	Baltimore and Charles Streets.
69	Frt.	3	B. & O. R. R. Co. (Md.).....	Baltimore, Md.....	450 Middle Waterway.
70	Frt.	0	Jennie Olson.....	Tacoma, Wash.....	21 West Street.
71	Frt.	1	Red Star Towing & Transportation Co. (W. Va.).....	New York, N. Y.....	Dock 29, West Port Arthur, Tex.
72	Tnk.	1	Gulf Refining Co. (Tex.).....	Port Arthur, Tex.....	First and American National Bank.
73	Drq.	8	Great Lakes Dredge & Dock Co. (N. J.).....	Duluth, Minn.....	

6 Formerly barge Frances A. Hall.
 6 Formerly barge Thomas M. Parsons.

7 Formerly barge B. R. Dudley.

Unrigged Vessels

Lbs No.	Official No.	Rig	Name of vessel	Tonnage		Register dimensions			When built	Where built
				Gross	Net	Length	Breadth	Depth		
1	06686	Brg.	MAJESTIC.....	430	430	201.8	30.0	10.0	1908	Elizabeth City, N. J.
2	160089	Brg.	Major.....	45	45	80.0	18.1	8.5	1921	Mound City, Ill.
3	167204	Brg.	Major Murray.....	258	246	106.0	22.5	11.1	1918	Cohoes, N. Y.
4	93204	Brg.	Makawell.....	800	821	194.0	30.5	17.5	1902	Oakland, Calif.
5	163982	Brg.	Malcolm.....	449	433	116.5	30.2	12.0	1909	Gldersleeve, Conn.
6	164068	Brg.	Malden.....	425	398	100.8	31.4	7.7	1910	Tottenville, N. Y.
7	170022	Sow.	Mallard.....	118	118	80.1	28.1	6.0	1928	Port Blakely, Wash.
8	51240	Brg.	Malone.....	410	388	101.0	30.0	7.7	1899	Brooklyn, N. Y.
9	160744	Brg.	MALTEA.....	378	374	100.0	40.0	8.5	1927	Oakland, Calif.
10	164143	Brg.	Mame Oavanagh.....	372	372	104.8	28.1	11.8	1908	Kingston, N. Y.
11	167580	Brg.	Mame A. Murray.....	274	267	106.0	22.5	12.1	1919	Cohoes, N. Y.
12	51851	Brg.	Mamie Fahy.....	294	294	102.0	26.2	10.8	1899	Rondout, N. Y.
13	166897	Brg.	MAMMOE.....	2,236	2,204	452.1	50.1	10.8	1917	Ambridge, Pa.
14	160308	Brg.	Manitou.....	263	263	130.0	30.0	4.0	1916	Wabasha, Minn.
15	165187	Brg.	MANITOWOC.....	5,201	5,201	360.0	80.0	7.4	1913	Manitowoc, Wis.
16	165325	Sow.	MANN BROTHERS Co. No. 2.....	351	351	115.0	25.2	11.8	1913	Ashtabula, Ohio
17	215253	Brg.	Manor.....	1,603	1,437	245.3	41.2	19.9	1917	Bath, Me.
18	169460	Drg.	Maracabo.....	275	272	109.9	34.1	7.3	1926	Baltimore, Md.
19	170706	Brg.	Marcella Horan.....	352	352	115.0	35.7	8.6	1926	Kingston, N. Y.
20	61330	Sow.	March.....	104	104	88.4	24.0	5.7	1895	Tacoma, Wash.
21	170196	Brg.	Marchand.....	11	11	61.0	14.3	1.6	1927	Glenwood, Pa.
22	162620	Brg.	Marcy.....	182	153	90.6	29.0	7.9	1905	Weehawken, N. J.
23	162030	Brg.	Margaret.....	354	368	121.3	27.5	12.0	1903	Gldersleeve, Conn.
24	168651	Brg.	Margaret.....	13	13	60.0	16.0	1.9	1922	Knoxville, Tenn.
25	169150	Brg.	Margaret B.....	277	277	111.0	36.0	7.7	1924	Weehawken, N. J.
26	92117	Brg.	Margaret C.....	58	55	69.0	25.0	5.0	1889	San Francisco, Calif.
27	168189	Cnl.	Margaret D.....	148	146	96.1	17.7	9.6	Unknown
28	51421	Brg.	Margaret Hart.....	300	300	111.0	24.5	10.6	1901	Rondout, N. Y.
29	168725	Brg.	Margaret McCullough.....	340	340	115.9	34.2	9.2	1923	Brooklyn, N. Y.
30	166737	Brg.	Margaret Murray.....	247	240	105.6	22.0	10.8	1917	Cohoes, N. Y.
31	160222	Brg.	Margaret A. Hanley.....	279	279	102.9	23.1	11.7	1925	Kingston, N. Y.
32	164208	Cnl.	Margaret A. Hines.....	129	125	96.0	17.6	8.0	1910	Whitehall, N. Y.
33	56899	Brg.	Margaret E. Bunting.....	447	447	190.2	28.8	10.9	1902	Elkton, Md.
34	165827	Cnl.	Margaret M. Feeley.....	108	100	96.0	17.5	7.8	1913	Whitehall, N. Y.
35	169926	Cnl.	Marguerite Egan.....	124	117	92.5	17.5	8.0	1909	do.
36	166600	Brg.	Marla.....	289	289	111.8	33.3	8.7	1906	Camden, N. J.
37	169564	Brg.	Marla.....	17	17	42.6	13.5	4.7	1926	San Francisco, Calif.
38	170121	Brg.	Marla No. 2.....	19	19	45.2	13.5	4.3	1928	do.
39	165061	Cnl.	Marian O'Neill.....	104	99	96.0	17.5	7.8	1912	Rondout, N. Y.
40	162426	Brg.	Marian B. Harris.....	373	373	110.5	28.0	11.6	1905	Brooklyn, N. Y.
41	168962	Brg.	Marlopa.....	281	281	100.1	34.3	9.2	1923	Kingston, N. Y.
42	168828	Brg.	Marie.....	313	313	111.4	33.0	9.1	1913	Rondout, N. Y.
43	166591	Brg.	Marie.....	17	17	44.9	14.0	4.5	1926	San Francisco, Calif.
44	171278	Brg.	Marie and Ethel.....	264	264	108.7	21.6	11.0	1927	Athens, N. Y.
45	167007	Brg.	Marie O'Connell.....	428	421	112.0	29.2	13.3	1917	Kingston, N. Y.
46	165498	Cnl.	Marie O. Hanley.....	108	100	96.0	17.5	7.8	1913	Whitehall, N. Y.
47	168609	Brg.	Marie F. Gilligan.....	451	451	112.0	29.0	13.6	1923	Athens, N. Y.
48	51356	Brg.	Marietta.....	318	261	80.0	28.0	7.9	1900	Baltimore, Md.
49	51316	Brg.	Marlon.....	178	165	101.4	28.6	7.1	1898	Tottenville, N. Y.
50	92948	Brg.	Marlon.....	954	865	193.6	35.0	17.6	1899	Noank, Conn.
51	166573	Brg.	Marlon.....	353	353	115.3	36.2	9.2	1916	Rockland Lake, N. Y.
52	168900	Brg.	Marlon.....	481	481	100.0	32.3	8.8	1923	Brooklyn, N. Y.
53	300647	Brg.	Marlon.....	693	684	175.1	28.6	18.8	1868	Dundee, Scotland
54	170092	Brg.	Marlon Calvin.....	22	22	60.0	14.0	3.2	1928	Pearl, Ill.
55	164275	Cnl.	Marlon Heffern.....	106	99	96.0	17.6	7.8	1910	Rondout, N. Y.
56	166989	Cnl.	Marlon Murray.....	117	113	96.6	17.7	8.0	1910	Schuylerville, N. Y.
57	167996	Brg.	Marlon Murray.....	247	247	105.6	22.0	10.9	1920	Cohoes, N. Y.
58	168999	Brg.	Marlon O'Neill.....	261	261	108.2	21.6	11.1	1924	Kingston, N. Y.
59	167012	Brg.	Marlon Ryan.....	447	447	112.0	29.6	13.1	1917	Athens, N. Y.
60	167399	Brg.	Marlon B. Murphy.....	284	284	102.2	25.2	10.9	1912	Kingston, N. Y.
61	167907	Brg.	Marlon E. Bulley.....	499	499	117.0	31.0	13.6	1920	South Rondout, N. Y.
62	163355	Brg.	Marjorie D.....	371	371	112.0	28.5	11.3	1907	Eddyville, N. Y.
63	170407	Brg.	Mark M. Grimes.....	317	317	110.0	24.2	11.8	1929	Kingston, N. Y.
64	169198	Brg.	Marlboro No. 1.....	237	237	100.7	32.1	7.9	Unknown
65	169199	Brg.	Marlboro No. 2.....	244	244	110.3	31.2	7.5	do.
66	169217	Brg.	Marlboro No. 3.....	273	273	111.8	32.3	7.9	do.
67	169200	Brg.	Marlboro No. 4.....	271	271	112.3	32.1	7.9	do.
68	169218	Brg.	Marlboro No. 5.....	271	271	112.4	32.0	8.0	do.
69	169219	Brg.	Marlboro No. 6.....	286	286	112.6	32.3	8.4	do.

1 Formerly st. p. Happy Day.
 2 Formerly scow T. & O. No. 2.
 3 Formerly barge Robert S. McCracken.

4 Formerly barge Hammond Bros.
 5 Formerly (a) British bark Glenlyon.
 6 Formerly (b) Italian bark Angela E. Maria.

Unrigged Vessels

091

Line No.	Service	Crew	Name of owner	Home port	Address of owner
1	Tnk.	1	Nora M. Messenger.....	Baltimore, Md.	Federalburg, Md.
2	Pas.	1	Thos. H. Parks.....	St. Louis, Mo.	Cairo, Ill.
3	Frt.	1	Edward G. Murray Lighterage & Transportation Co. (N. Y.).....	Albany, N. Y.	Waterford, N. Y.
4	Fah.	12	Rainbow Fishing Barge Co. (Calif.).....	Los Angeles, Calif.	Long Beach, Calif.
5	Frt.	1	James McWilliams Blue Line (N. Y.).....	New York, N. Y.	1 Broadway.
6	Frt.	1	New York Central R. R. Co. (N. Y.).....	do.	6 Beaver Street.
7	Frt.	1	Peninsular Railway Co. (Wash.).....	Seattle, Wash.	Shelton, Wash.
8	Frt.	1	New York Central R. R. Co. (N. Y.).....	New York, N. Y.	6 Beaver Street.
9	Frt.	2	Union Oil Co. of California (Calif.).....	Los Angeles, Calif.	Union Oil Building.
10	Frt.	1	John J. Hammond.....	New York, N. Y.	1 Broadway.
11	Frt.	1	Edward G. Murray Lighterage & Transportation Co. (N. Y.).....	Albany, N. Y.	Waterford, N. Y.
12	Frt.	1	Anthony O'Boyle.....	New York, N. Y.	11 Moore Street.
13	Fer.	4	Morgan's Louisiana & Texas R. R. & Steamship Co. (La.).....	New Orleans, La.	Pan American Building.
14	Pas.	2	River Towing Co. (Pa.).....	Pittsburgh, Pa.	1312 Sterling Street.
15	Mso.	1	Manitowoc Shipbuilding Corporation (Wis.).....	Milwaukee, Wis.	Manitowoc, Wis.
16	Frt.	1	Mann Bros. Co. (N. Y.).....	Buffalo, N. Y.	352 Ohio Street.
17	Frt.	4	P. F. Martin Barge (Del.).....	Philadelphia, Pa.	111 Walnut Street.
18	Drg.	22	Standard Dredging Co. (N. J.).....	New York, N. Y.	233 Broadway.
19	Frt.	1	Martin P. Horan.....	do.	59 Pearl Street.
20	Frt.	0	Foss Launch & Tug Co. (Wash.).....	Tacoma, Wash.	400 Dock Street.
21	Fer.	1	Marchand Ferry Co. (Pa.).....	Pittsburgh, Pa.	Box 92, Coal Center, Pa.
22	Frt.	1	New York Central R. R. Co. (N. Y.).....	New York, N. Y.	6 Beaver Street.
23	Frt.	0	Keeler Transportation Line (N. Y.).....	do.	1 Broadway.
24	Fer.	1	Peter E. Blow.....	Chattanooga, Tenn.	Knoxville, Tenn.
25	Frt.	1	New York & Albany Lighterage Co. (N. Y.).....	New York, N. Y.	Pier 39, North River.
26	Fah.	2	M. L. Bemis.....	Los Angeles, Calif.	San Gabriel, Calif.
27	Frt.	1	Franklin J. Viele.....	Albany, N. Y.	Whitehall, N. Y.
28	Frt.	1	Anthony O'Boyle.....	New York, N. Y.	11 Moore Street.
29	Frt.	1	Cleary Bros. (N. Y.).....	do.	116 Broad Street.
30	Frt.	1	Edward G. Murray Lighterage & Transportation Co. (N. Y.).....	Albany, N. Y.	Waterford, N. Y.
31	Frt.	1	W. F. & R. Boat Builders (N. Y.).....	do.	Kingston, N. Y.
32	Frt.	1	Anthony P. Hines.....	do.	Port Ewen, N. Y.
33	Frt.	1	James J. McNally.....	Philadelphia, Pa.	Bullitt Building.
34	Frt.	1	John Miner, sr.....	Albany, N. Y.	do.
35	Frt.	1	E. M. Thomas.....	Norfolk, Va.	Berkley, Va.
36	Frt.	1	New York Trap Rock Corporation (N. Y.).....	New York, N. Y.	250 Park Avenue.
37	Fah.	2	Samuel B. Balesteri.....	San Francisco, Calif.	Monterey, Calif.
38	Fah.	0	Futoshi Kurata.....	do.	509 Figueroa Street, Monterey, Calif.
39	Frt.	1	Edward G. Murray Lighterage & Transportation Co. (N. Y.).....	New York, N. Y.	Waterford, N. Y.
40	Frt.	1	Red Jacket Line.....	do.	522 Fifth Avenue.
41	Frt.	1	Southern Pacific Co. (Ky.).....	do.	Pier 49, North River.
42	Frt.	1	Jacob Rice & Sons.....	do.	108 Park Avenue.
43	Fah.	0	Massao Sugimoto.....	San Francisco, Calif.	Monterey, Calif.
44	Frt.	1	Richard Lenahan.....	Albany, N. Y.	Athens, N. Y.
45	Frt.	1	Edward G. Murray Lighterage & Transportation Co. (N. Y.).....	do.	17 State Street.
46	Frt.	1	William Hanley.....	do.	258 Suydam Avenue, Jersey City, N. J.
47	Frt.	2	Hedger Barge (N. J.).....	New York, N. Y.	25 Broadway.
48	Frt.	1	B. & O. R. R. Co. (Md.).....	Baltimore, Md.	Baltimore and Charles Streets.
49	Frt.	1	National Lighterage Co. (N. Y.).....	New York, N. Y.	Pier 49, North River.
50	Frt.	4	Reading Co. (Pa.).....	Philadelphia, Pa.	Reading Terminal.
51	Frt.	1	New York Trap Rock Corporation (N. Y.).....	New York, N. Y.	250 Park Avenue.
52	Frt.	1	New York Central R. R. Co. (N. Y.).....	do.	6 Beaver Street.
53	Frt.	3	Neptune Line (Del.).....	do.	1 Broadway.
54	Fer.	1	Virgil R. Smith.....	Peoria, Ill.	Roodhouse, Ill.
55	Frt.	1	Dennis E. Heffern.....	Albany, N. Y.	Kingston, N. Y.
56	Frt.	1	Edward G. Murray Lighterage & Transportation Co. (N. Y.).....	do.	Waterford, N. Y.
57	Frt.	1	do.....	do.	Do.
58	Frt.	1	John F. Joyce.....	do.	20 West Strand, Kingston, N. Y.
59	Frt.	1	Ira S. Bushey & Sons (N. Y.).....	New York, N. Y.	Foot Court Street (B.).
60	Frt.	1	Mary Murphy.....	do.	970 Seventy-fifth Street (B.).
61	Frt.	1	Anthony O'Boyle.....	do.	11 Moore Street.
62	Frt.	1	Josephine T. Sheridan.....	do.	15 Fuller Place (B.).
63	Frt.	1	R. Lenahan (N. Y.).....	do.	4 Coenties Slip.
64	Frt.	1	Rosoff Sand & Gravel Corporation (N. Y.).....	do.	331 Madison Avenue.
65	Frt.	1	do.....	do.	Do.
66	Frt.	1	do.....	do.	Do.
67	Frt.	1	do.....	do.	Do.
68	Frt.	1	do.....	do.	Do.
69	Frt.	1	do.....	do.	Do.

* Formerly barge Rose Leary.
 † Formerly barge Mary E. Joyce.

* Formerly barge Sara Lenahan.

Unrigged Vessels

Line No.	Official No.	Rig	Name of vessel	Tonnage		Register dimensions			When built	Where built
				Gross	Net	Length	Breadth	Depth		
						Feet	Feet	Feet		
1	169201	Brg.	Marlboro No. 7	304	304	114.2	34.2	8.4		Unknown
2	169202	Brg.	Marlboro No. 8	342	342	116.5	35.0	8.9		do
3	169196	Brg.	Marlboro No. 9	338	338	114.6	33.3	9.4	1920	Kingston, N. Y.
4	169197	Brg.	Marlboro No. 10	336	336	115.1	33.9	9.3	1920	do
5	51457	Brg.	Marlin	365	365	164.0	23.6	10.8	1900	Elkton, Md.
6	170265	Drg.	MARS	156	156	75.1	30.1	7.5	1927	Morrisville, Pa.
7	170829	Brg.	Mars	309	309	112.0	34.0	8.6	1927	Wilmington, Del.
8	162438	Brg.	Marten	416	416	161.0	32.5	7.6	1905	Winslow, Wash.
9	170433	Brg.	Martha Harrington	512	512	117.3	31.0	12.4	1922	Kingston, N. Y.
10	169228	Brg.	Martha O'Neil	262	262	108.4	22.6	11.1	1925	do
11	51452	Brg.	Martha Wood	315	315	106.0	26.6	11.0	1901	Rondout, N. Y.
12	170408	Brg.	Martha R. Grimes	318	318	110.0	24.2	11.8	1929	Kingston, N. Y.
13	165671	Brg.	Martha S. Chandler	302	302	112.7	33.0	8.7	1914	do
14	165866	Scw.	Martin	31	31	53.7	17.9	3.9	1915	Seattle, Wash.
15	163340	Brg.	Martin P. Horan	373	373	112.2	28.4	11.6	1907	Kingston, N. Y.
16	51379	Brg.	Mary	73	73	84.0	16.4	6.4	1898	Syracuse, N. Y.
17	168530	Brg.	Mary (composite)	11	11	52.0	11.0	2.0	1916	Grafton, Ill.
18	169327	Brg.	Mary	18	18	45.2	13.4	4.4	1923	San Francisco, Calif.
19	169508	Brg.	Mary	17	17	58.5	15.1	2.3	1926	Callon, Ark.
20	170915	Brg.	Mary	6	6	30.0	11.8	2.3	1923	New Harmony, Ind.
21	163545	Brg.	Mary H.	410	410	110.0	29.2	12.2	1908	South Rondout, N. Y.
22	166189	Brg.	Mary R.	488	488	114.2	30.8	13.4	1915	Rondout, N. Y.
23	166624	Brg.	Mary & Frank	390	390	113.5	27.3	12.3	1910	Kingston, N. Y.
24	164410	Scw.	Mary Ann No. 2	111	111	76.0	26.0	6.6	1903	Bremerton, Wash.
25	166774	Brg.	Mary Cleary	528	528	120.4	33.0	13.0	1917	Kingston, N. Y.
26	166401	Cnl.	Mary Costello	227	227	105.5	23.0	9.4	1916	Whitehall, N. Y.
27	170900	Brg.	Mary Cummings	395	395	108.5	26.4	12.4		Unknown
28	168120	Brg.	Mary Doherty	446	446	113.0	29.0	13.1	1920	Kingston, N. Y.
29	162825	Cnl.	Mary Giff	104	98	93.5	17.5	7.5	1906	Watervliet, N. Y.
30	166863	Cnl.	Mary Hanley	134	134	93.7	17.9	8.6	1910	Whitehall, N. Y.
31	170707	Brg.	Mary Horan	352	352	115.0	35.7	8.6	1926	Kingston, N. Y.
32	167333	Brg.	Mary McGaffee	488	480	115.5	31.0	12.6	1918	do
33	167030	Brg.	Mary A. Baker	447	447	112.0	29.0	13.1	1917	do
34	162450	Brg.	Mary A. Hooper	313	282	179.0	23.8	11.0	1905	Pocomoke City, Md.
35	165043	Cnl.	Mary A. O'Connor	187	181	107.0	22.6	9.5	1912	Whitehall, N. Y.
36	170194	Brg.	Mary B. Foss	320	320	112.0	34.1	9.2	1928	Newburgh, N. Y.
37	165737	Brg.	Mary B. Howard	642	642	128.0	33.0	15.0	2014	Kingston, N. Y.
38	51339	Brg.	Mary C. McNally	379	379	164.8	23.6	10.9	1897	Elkton, Md.
39	168259	Brg.	Mary E. Dillon	232	232	100.0	25.4	8.6	1921	West New Brighton, N. Y.
40	169556	Brg.	Mary E. Killian	269	269	107.5	23.0	11.1	1926	Kingston, N. Y.
41	166339	Cnl.	Mary E. Nealer	108	100	95.9	17.5	7.6	1916	Watervliet, N. Y.
42	168996	Brg.	Mary E. Petrie	460	460	110.2	31.3	12.9	1920	Brooklyn, N. Y.
43	171217	Brg.	Mary E. Riley	361	361	114.9	35.9	9.1	1925	Weehawken, N. J.
44	167082	Brg.	Mary E. Sheridan	447	447	112.0	29.0	13.1	1917	Rondout, N. Y.
45	168169	Brg.	Mary F. Chapman	265	265	108.0	22.5	11.1	1921	Watervliet, N. Y.
46	167461	Brg.	Mary F. Scully	426	426	114.3	29.0	12.2	1918	Kingston, N. Y.
47	218703	Brg.	Mary J. Sheridan	1,083	1,021	231.1	35.0	14.9	1919	Havre de Grace, Md.
48	169272	Brg.	Mary K. Murray	363	363	102.2	29.4	12.0	1920	Kingston, N. Y.
49	167888	Brg.	Mary L. Reiter	247	247	105.6	22.0	10.9	1920	Cohoes, N. Y.
50	163523	Cnl.	Mary M. Richard	104	99	96.1	17.5	7.4	1908	Watervliet, N. Y.
51	162367	Brg.	Mary R. Brown	424	424	185.0	23.8	11.1	1905	Elkton, Md.
52	166546	Cnl.	Mary R. Needham	110	102	95.0	17.5	7.9	1916	Rondout, N. Y.
53	167953	Brg.	Mary T. Morrissey	197	197	96.0	24.5	9.2	1914	Kingston, N. Y.
54	163356	Brg.	Mary Ellen Wood	393	393	113.7	28.4	11.7	1907	do
55	51462	Brg.	Maryland	361	361	169.0	23.8	10.6	1899	Elkton, Md.
56	169340	Brg.	MARYVILLE	268	268	100.0	31.2	9.2	1925	East Boston, Mass.
57	167124	Brg.	Massillon	317	317	79.9	28.1	7.7	1917	Brooklyn, N. Y.
58	165773	Brg.	Masterpiece	483	483	114.1	31.5	13.7	1914	do
59	163962	Brg.	Mastodon	1,729	1,729	369.0	50.5	10.5	1909	Camden, N. J.
60	171136	Brg.	Match Light	213	213	99.6	31.0	7.6	1914	Brooklyn, N. Y.
61	168676	Brg.	Mattie E. Murray	247	247	105.6	22.0	10.9	1920	Cohoes, N. Y.
62	67486	Brg.	Matapony	363	363	164.0	23.0	10.0	1900	Elkton, Md.
63	169221	Brg.	Matthew B. Davin, jr.	262	262	103.4	26.6	11.1	1925	Kingston, N. Y.
64	169505	Brg.	Mattie R.	266	266	100.0	26.0	11.5	1922	do
65	164971	Scw.	Maud	43	43	51.9	20.1	4.8	1912	Anacortes, Wash.
66	167686	Brg.	Maude L. Foster	423	423	113.9	28.7	12.6	1918	Kingston, N. Y.
67	169225	Brg.	Maume	6	6	39.7	12.0	1.7	1924	Maumes, Ark.
68	163365	Brg.	Maurotania	476	476	130.8	30.0	12.6	1907	Perth Amboy, N. J.
69	167922	Brg.	Maurice Powell	480	480	116.6	30.3	13.4	1920	West Haven, Conn.
70	215066	Brg.	Maurice R. Shaw, jr.	632	562	171.2	37.0	13.2	1917	Pocomoke City, Md.
71	164387	Scw.	May	7	7	32.0	10.0	3.0	1911	Seattle, Wash.

1 Formerly canal boat Irene Hanley.
 2 Formerly barge H. M. Stagg.
 3 Formerly canal boat John J. Ryan.

4 Formerly barge E. H. Raquet.
 5 Formerly barge William A. De Mars.
 6 Formerly schooner barge Northern No. 31.

Unrigged Vessels

693

Line No.	Service	Crew	Name of owner	Home port	Address of owner
1	Frt.	1	Rosoff Sand & Gravel Corporation (N. Y.)	New York, N. Y.	331 Madison Avenue.
2	Frt.	1	do.	do.	Do.
3	Frt.	1	do.	do.	Do.
4	Frt.	1	do.	do.	Do.
5	Frt.	1	James J. McNally	Philadelphia, Pa.	Bullitt Building.
6	Drp.	3	Warner Co. (Del.)	do.	1518 Walnut Street.
7	Frt.	1	C. F. Harms Co. (N. Y.)	New York, N. Y.	26 Broadway.
8	Frt.	1	American Yukon Navigation Co. (W. Va.)	Eagle, Alaska	
9	Frt.	1	Connors Marine Co. (N. Y.)	New York, N. Y.	17 Battery Place.
10	Frt.	1	W. F. & R. Boat Builders (N. Y.)	Albany, N. Y.	Kingston, N. Y.
11	Frt.	1	Albert L. Nemire	New York, N. Y.	One hundred and thirty-eighth Street and Harlem River.
12	Frt.	1	Richard Lenahan Co. (N. Y.)	do.	4 Coenties Slip.
13	Frt.	1	Jacob Rice & Sons	do.	108 Park Avenue.
14	Frt.	0	Booth Fisheries Co. (Del.)	Seattle, Wash.	Pier 11B, foot Wall Street.
15	Frt.	1	Martin Tucker	New York, N. Y.	1 Broadway.
16	Frt.	2	Wisconsin Granite Co. (Ill.)	Chicago, Ill.	105 West Monroe Street.
17	For.	1	George H. Walk	Peoria, Ill.	Montezuma, Ill.
18	Fsh.	1	Pietro Buffa	San Francisco, Calif.	322 Pacific Avenue, Monterey, Calif.
19	Pas.	1	Mary Giles	Memphis, Tenn.	Callon, Ark.
20	Frt.	1	Clint Pendle	Evansville, Ind.	New Harmony, Ind.
21	Frt.	1	John Hillbrandt	New York, N. Y.	Connelly, N. Y.
22	Frt.	0	Bouchard Transportation Co. (N. Y.)	do.	17 Battery Place.
23	Frt.	1	Cleary Bros. (N. Y.)	do.	116 Broad Street.
24	Frt.	0	Foss Launch & Tug Co. (Wash.)	Tacoma, Wash.	400 Dock Street.
25	Frt.	0	Cleary Bros. (N. Y.)	New York, N. Y.	116 Broad Street.
26	Frt.	1	Charles M. Roberts	Rouses Point, N. Y.	Champlain, N. Y.
27	Frt.	1	Anthony O'Boyle	New York, N. Y.	11 Moore Street.
28	Frt.	1	do.	do.	Do.
29	Frt.	1	George Piche	Rouses Point, N. Y.	Whitehall, N. Y.
30	Frt.	1	Edward Gorry	New York, N. Y.	252 Twelfth Street (B).
31	Frt.	1	Martin P. Horan	do.	59 Pearl Street.
32	Frt.	1	Edward G. Murray Lighterage & Transportation Co. (N. Y.)	Albany, N. Y.	Waterford, N. Y.
33	Frt.	1	James F. Dwyer	New York, N. Y.	23 Coenties Slip.
34	Frt.	3	Eastern Transportation Co. (Del.)	Wilmington, Del.	Ford Building.
35	Frt.	1	John V. O'Connor	Albany, N. Y.	Kingston, N. Y.
36	Frt.	1	New York Trap Rock Corporation (N. Y.)	New York, N. Y.	250 Park Avenue.
37	Frt.	1	Thomas J. Howard	do.	1 Broadway.
38	Frt.	1	Eastern Transportation Co. (Del.)	Wilmington, Del.	Ford Building.
39	Frt.	1	Henry Farber	New York, N. Y.	4500 Beach Forty-fifth Street (B).
40	Frt.	1	Richard Lanahan Co. (N. Y.)	Albany, N. Y.	Kingston, N. Y.
41	Frt.	1	National Bank of Whitehall	Rouses Point, N. Y.	Whitehall, N. Y.
42	Frt.	1	Petrie Transportation Co. (N. Y.)	New York, N. Y.	19 Monroe Street.
43	Frt.	1	Cleary Brothers (N. Y.)	do.	116 Broad Street.
44	Frt.	1	Josephine T. Sheridan	do.	15 Fuller Place (B).
45	Frt.	1	Frank Archambault Jr.	Albany, N. Y.	Whitehall, N. Y.
46	Frt.	1	Anthony O'Boyle	New York, N. Y.	15 Moore Street.
47	Frt.	2	D. T. Sheridan	Philadelphia, Pa.	127 Walnut Street.
48	Frt.	1	Edward G. Murray Lighterage & Transportation Co. (N. Y.)	Albany, N. Y.	Waterford, N. Y.
49	Frt.	1	Thomas A. Tucker	New York, N. Y.	1 Broadway.
50	Frt.	1	El Blanchard	Albany, N. Y.	Whitehall, N. Y.
51	Frt.	1	Eastern Transportation Co. (Del.)	Wilmington, Del.	Ford Building.
52	Frt.	1	Patrick Needham	Albany, N. Y.	Port Ewen, N. Y.
53	Frt.	1	James F. Dwyer	do.	Kingston, N. Y.
54	Frt.	4	Mystic Steamship Co. (Trustees)	Boston, Mass.	250 Stuart Street.
55	Frt.	3	Eastern Transportation Co. (Del.)	Wilmington, Del.	Ford Building.
56	Frt.	1	New York Central R. R. Co. (N. Y.)	New York, N. Y.	6 Beaver Street.
57	Frt.	1	B. & O. R. R. Co. (Md.)	Baltimore, Md.	Baltimore and Charles Streets.
58	Frt.	1	James McWilliams Blue Line (N. J.)	New York, N. Y.	1 Broadway.
59	Frt.	4	Morgan's Louisiana & Texas R. R. & Steamship Co. (La.)	New Orleans, La.	Pan America Building.
60	Frt.	1	O'Brien Brothers (N. Y.)	New York, N. Y.	233 Broadway.
61	Frt.	1	Edward G. Murray Lighterage & Transportation Co. (N. Y.)	Albany, N. Y.	Waterford, N. Y.
62	Frt.	1	Southern Transportation Co. (N. J.)	Philadelphia, Pa.	Commercial Trust Building.
63	Frt.	1	W. F. & R. Boat Builders (N. Y.)	New York, N. Y.	1 Broadway.
64	Frt.	1	Bouchard Transportation Co. (N. Y.)	do.	17 Battery Place.
65	Frt.	0	Barenof Packing Co. (Wash.)	Ketchikan, Alaska	
66	Frt.	1	Richard J. Foster	New York, N. Y.	11 Broadway.
67	Pas.	1	S. L. Fletcher	Memphis, Tenn.	Maunee, Ark.
68	Frt.	1	Keeler Transportation Line (N. Y.)	New York, N. Y.	1 Broadway.
69	Frt.	1	James McWilliams Blue Line (N. J.)	do.	Do.
70	Frt.	8	Larnie B. Shaw	Philadelphia, Pa.	Bullitt Building.
71	Frt.	0	San Juan Fishing & Packing Co. (Wash.)	do.	Foot Stacy Street.

1 Formerly barge Anna M. McNally.
 2 Formerly barge Now Then.

3 Formerly barge Gertrude Thurston.
 4 Formerly schooner Charles M. Struven.

Unrigged Vessels

Line No.	Official No.	Rig	Name of vessel	Tonnage		Register dimensions			When built	Where built
				Gross	Net	Length	Breadth	Depth		
						Feet	Feet	Feet		
1	164894	Scw.	May	8	8	26.6	10.1	2.0	1912	Fadilla, Wash.
2	166746	Brg.	May	10	10	55.0	11.8	1.9	1926	Red House, W. Va.
3	166672	Brg.	May R.	292	292	99.8	26.6	11.4	1922	Kingston, N. Y.
4	170651	Brg.	May W.	511	511	117.8	31.0	12.4	1924	do.
5	166669	Brg.	Mayport	271	271	100.2	34.0	9.0	1917	Elizabethport, N. J.
6	162330	Scw.	Mead No. 1	265	265	100.8	32.8	9.7	1904	Tacoma, Wash.
7	167388	Brg.	Meadow	23	23	62.9	18.8	3.6	1918	Cape Vincent, N. Y.
8	170826	Scw.	Meddo No. 1	218	209	99.4	24.8	10.2	1902	Staten Island, N. Y.
9	170827	Scw.	Meddo No. 2	206	195	91.5	24.5	10.5	1908	Rondout, N. Y.
10	164079	Brg.	Medina	428	395	100.5	31.4	7.7	1910	Tottenville, N. Y.
11	169484	Brg.	Melvin J. Chapman	255	255	106.5	32.0	11.8	1926	Cohoes, N. Y.
12	162032	Brg.	Memphis	412	390	99.6	30.0	7.8	1903	Brooklyn, N. Y.
13	166540	Brg.	Mentor	232	232	101.8	29.9	8.7	1916	do.
14	167980	Brg.	Mercer	411	411	100.0	30.0	13.5	1919	West New Brighton, N. Y.
15	170261	Drg.	Mercury	51	51	60.0	26.5	3.6	1926	Morrisville, Fla.
16	163531	Brg.	Messenger	410	410	110.0	29.0	12.1	1906	Perth Amboy, N. J.
17	170769	Brg.	Mata E.	356	356	117.0	34.2	9.4	1928	Brooklyn, N. Y.
18	167801	Brg.	MEXPET 104	639	639	200.2	36.6	9.6	1920	Violet, La.
19	170368	Scw.	MEYER DREDGING & EXCAVATING CO. NO. 2	125	125	72.7	36.7	6.0	1929	Toledo, Ohio
20	168365	Brg.	Miami	351	348	135.0	34.0	8.8	1922	Chester, Pa.
21	169008	Brg.	Miami	481	481	100.2	31.9	8.1	1919	Brooklyn, N. Y.
22	169398	Drg.	MIAMI	547	547	153.0	40.0	9.2	1913	Long Beach, Calif.
23	167356	Brg.	Michael Howard	502	494	120.0	31.0	13.4	1918	Kingston, N. Y.
24	170292	Brg.	Michael Weidner	523	523	117.8	30.0	13.4	1929	do.
25	164141	Cnl.	Michael E. Finnican	106	99	96.0	17.6	7.8	1910	Rondout, N. Y.
26	167745	Brg.	Michael J. Byrnes, jr.	247	247	105.6	22.0	10.9	1919	Cohoes, N. Y.
27	165343	Cnl.	Michael J. Tucker	111	104	96.0	17.5	7.6	1907	Whitehall, N. Y.
28	51410	Scw.	Middaugh	158	158	92.6	30.6	6.6	1901	Stellacoomb, Wash.
29	170264	Drg.	Midget	22	22	45.8	20.0	2.7	1926	Morrisville, Pa.
30	165265	Brg.	Mildred	446	446	112.2	26.4	13.5	1913	Kingston, N. Y.
31	164025	Brg.	Mildred McNally	494	494	202.5	23.8	11.0	1910	Elkton, Md.
32	162868	Brg.	Mileage No. 15	603	603	122.4	37.2	9.1	1906	Noank, Conn.
33	166794	Brg.	Milestone	334	334	117.6	33.3	9.2	1917	Tomkins Cove, N. Y.
34	229009	Brg.	Milfred	25	25	90.0	16.0	2.8	1922	Pittsburgh, Pa.
35	168692	Brg.	Millerton	481	481	100.0	32.8	8.0	1928	Brooklyn, N. Y.
36	169645	Brg.	MILLWOOD	525	525	100.2	32.8	9.6	1926	East Boston, Mass.
37	169670	Brg.	Milton	413	413	110.0	29.9	12.6	1928	Kingston, N. Y.
38	164985	Scw.	MILWAUKEE NO. 22	762	762	143.2	40.0	12.6	1912	Cleveland, Ohio
39	163145	Brg.	Minerva	222	222	94.5	32.2	8.4	1907	Brooklyn, N. Y.
40	166601	Brg.	Minerva	307	307	111.8	33.6	9.2	1906	Camden, N. J.
41	201200	Brg.	Mingo	954	865	198.6	35.0	17.6	1904	Noank, Conn.
42	168628	Brg.	MINNESOTA	411	411	125.1	38.2	9.0	1913	Cleveland, Ohio
43	93086	Brg.	Minnie A. Caine	680	779	195.5	41.0	15.2	1900	Seattle, Wash.
44	162277	Brg.	Minnie T. Robinson	266	262	150.6	27.0	9.9	1904	Pocomoke City, Md.
45	163276	Brg.	Minoa	168	141	90.2	28.1	7.5	1907	Tottenville, N. Y.
46	170659	Brg.	Missionary	21	21	90.0	16.0	2.6	1929	Antiquity, Ohio
47	168620	Drg.	MISSOURI	668	509	160.0	37.0	10.5	1923	Portland, Ore.
48	168279	Brg.	Mo. Ark	17	17	53.0	14.2	2.8	1921	Clarendon, Ark.
49	162902	Brg.	Mobile	201	201	100.0	30.0	7.7	1906	Brooklyn, N. Y.
50	162624	Brg.	Mobjack	426	426	153.5	23.8	11.1	1905	Elkton, Md.
51	165512	Brg.	Mocassin	473	473	201.8	28.8	11.0	1913	do.
52	51402	Brg.	Mogul	318	284	109.6	35.2	9.3	1901	Weehawken, N. J.
53	171161	Drg.	MOGUL	832	700	186.0	42.6	10.6	1929	Manitowoc, Wis.
54	164640	Brg.	Mohawk	466	466	200.4	23.8	10.8	1911	Elkton, Md.
55	169138	Brg.	Mohawk	334	334	118.4	35.0	7.3	Unknown	Unknown
56	168225	Cnl.	Mohegan	160	160	96.9	17.6	10.0	1911	Tonawanda, N. Y.
57	169452	Scw.	Molloy	16	16	64.6	16.1	1.9	1922	Nenana, Alaska
58	162704	Brg.	Mollie	286	286	108.0	32.0	9.0	1896	Brooklyn, N. Y.
59	162985	Scw.	Mollie	12	12	41.0	16.5	2.5	1906	Tacoma, Wash.
60	169765	Drg.	MOLLIE	35	35	49.0	20.2	3.7	1927	Detroit, Mich.
61	169976	Brg.	Mollie Dodds	477	477	223.0	34.0	6.8	1891	Unknown
62	163242	Cnl.	Mollie J. Boles	108	98	96.5	17.2	8.0	1907	Whitehall, N. Y.
63	168212	Brg.	Molly Scully	457	457	114.0	29.0	13.1	1920	Kingston, N. Y.
64	169972	Cnl.	Molly D. Roberts	104	98	96.0	17.4	7.6	1915	Watertford, N. Y.
65	166324	Scw.	Monadnock	22	14	47.9	16.9	3.4	1915	Dresden, Me.
66	169957	Brg.	MONARCH	951	951	153.6	50.0	12.7	1927	Newport News, Va.
67	167418	Brg.	Monk Boys	488	480	115.5	31.0	13.6	1918	Kingston, N. Y.
68	162642	Brg.	Monocacy	150	150	81.0	28.0	7.0	1906	Port Richmond, N. Y.
69	165206	Brg.	Monocacy	466	466	200.4	23.8	11.0	1913	Chesapeake City, Md.
70	208289	Brg.	Monocacy	991	929	202.2	40.1	14.4	1911	Elkton, Md.
71	51400	Brg.	Monongahela	235	184	100.0	32.0	9.0	1908	Baltimore, Md.
72	166778	Brg.	Monroe	439	439	113.6	28.4	13.2	1917	South Rondout, N. Y.
73	169121	Drg.	Monroe	238	236	110.0	34.1	7.3	1924	Baltimore, Md.

¹ Formerly barge Michael A. Nealy.

² Formerly ^a Barge Mexpet 104.
^b Mexican barge H. P. Co. No. 104.

Unrigged Vessels

695

Line No.	Service	Crew	Name of owner	Home port	Address of owner
1	Frt.	0	John Callahan.....	Port Townsend, Wash.	Padilla, Wash.
2	Fer.	1	Red House Transportation Co. (W. Va.).....	Pittsburgh, Pa.	Red House, W. Va.
3	Frt.	1	Bouchard Transportation Co. (N. Y.).....	New York, N. Y.	17 Battery Place.
4	Frt.	1	Conners Marine Co. (N. Y.).....	do.	Do.
5	Frt.	2	New York & Cuba Mail Steamship Co. (Me.).....	do.	Foot Wall Street.
6	Frt.	0	Tacoma Tug & Barge Co. (Wash.).....	Tacoma, Wash.	N. P. Dock.
7	Frt.	1	J. Herbert Hutchinson.....	Cape Vincent, N. Y.	Alexandria Bay, N. Y.
8	Frt.	1	Maine Coal & Dock (Me.).....	Bangor, Me.	Bucksport, Me.
9	Frt.	1	do.	do.	Do.
10	Frt.	1	New York Central R. R. Co. (N. Y.).....	New York, N. Y.	6 Beaver Street.
11	Frt.	1	Melvin J. Chapman.....	Albany, N. Y.	Waterford, N. Y.
12	Frt.	1	New York Central R. R. Co. (N. Y.).....	New York, N. Y.	6 Beaver Street.
13	Frt.	1	do.	do.	Do.
14	Frt.	1	Frank McWilliams.....	do.	15 Moore Street.
15	Drg.	3	Warner Co. (Del.).....	Philadelphia, Pa.	1518 Walnut Street.
16	Frt.	1	William F. Hanrahan.....	New York, N. Y.	29 Broadway.
17	Frt.	1	New York Scow Corporation (N. Y.).....	do.	764 Court Street (B).
18	Frt.	2	Mexican Petroleum Corporation (La.).....	New Orleans, La.	944 St. Charles Street.
19	Frt.	1	Meyer Dredging & Excavating Co. (Mich.).....	Detroit, Mich.	2118 East Woodbridge Street.
20	Tnk.	2	Gulf Refining Co. (Tex.).....	Port Arthur, Tex.	Dock 29, West Port Arthur, Tex.
21	Frt.	0	The Clyde Steamship Co. (Me.).....	New York, N. Y.	Pier 36, North River.
22	Drg.	12	Los Angeles Dredging Co. (Me.).....	Los Angeles, Calif.	Foot Water Street, Long Beach, Calif.
23	Frt.	1	Thomas J. Howard.....	New York, N. Y.	1 Broadway.
24	Frt.	1	W. E. Hedger Co. (N. Y.).....	do.	21 West Street.
25	Frt.	1	Edward G. Murray Lighterage & Transportation Co. (N. Y.).....	Albany, N. Y.	Waterford, N. Y.
26	Frt.	1	R. G. Hays.....	do.	Whitehall, N. Y.
27	Frt.	1	Michael J. Tucker.....	do.	Port Ewen, N. Y.
28	Frt.	0	Foss Launch & Tug Co. (Wash.).....	Tacoma, Wash.	400 Dock Street.
29	Drg.	3	Warner Co. (Del.).....	Philadelphia, Pa.	1518 Walnut Street.
30	Frt.	1	Oleary Brothers (N. Y.).....	New York, N. Y.	116 Broad Street.
31	Frt.	2	Eastern Transportation Co. (Del.).....	Wilmington, Del.	Ford Building.
32	Frt.	1	Oils & Asphalt Tanks Transport Corporation (N. Y.).....	New York, N. Y.	250 West Fifty-seventh Street.
33	Frt.	1	New York Trap Rock Corporation (N. Y.).....	do.	250 Park Avenue.
34	Fer.	1	Morton Ferry Co. (Pa.).....	Pittsburgh, Pa.	Millsboro, Pa.
35	Frt.	1	New York Central R. R. Co. (N. Y.).....	New York, N. Y.	6 Beaver Street.
36	Frt.	1	The New York Central R. R. Co. (N. Y.).....	do.	Do.
37	Frt.	1	do.	do.	Do.
38	Frt.	2	Great Lakes Dredge & Dock Co. (N. J.).....	Duluth, Minn.	First and American National Bank.
39	Frt.	1	Southern Pacific Co. (Ky.).....	New York, N. Y.	Pier 49, North River.
40	Frt.	1	New York Trap Rock Corporation (N. Y.).....	do.	250 Park Avenue.
41	Frt.	3	Reading Co. (Pa.).....	Philadelphia, Pa.	Reading Terminal.
42	Drg.	1	Edgar K. Smoot.....	New York, N. Y.	26 Broad Street.
43	Fsh.	2	Malibu Maritime Corporation Ltd. (Del.).....	Los Angeles, Calif.	Santa Monica, Calif.
44	Frt.	2	Marvill Package Co. (Del.).....	Wilmington, Del.	Laurel, Del.
45	Frt.	1	New York Central R. R. Co. (N. Y.).....	New York, N. Y.	6 Beaver Street.
46	Fer.	0	S. E. Leach.....	Pittsburgh, Pa.	Red House, W. Va.
47	Drg.	1	Long Bell Lumber Co. (Mo.).....	Portland, Oreg.	Longview, Wash.
48	Pas.	1	Wm. Sheaffer.....	Memphis, Tenn.	Clarendon, Ark.
49	Frt.	1	Mallory Steamship Co. (Me.).....	New York, N. Y.	Pier 26, North River.
50	Frt.	1	Southern Transportation Co. (N. J.).....	Philadelphia, Pa.	Commercial Trust Building.
51	Frt.	1	do.	do.	Do.
52	Frt.	1	New York Central R. R. Co. (N. Y.).....	New York, N. Y.	6 Beaver Street.
53	Drg.	20	Great Lakes Dredge and Dock Co. (N. J.).....	Duluth, Minn.	First and American National Bank.
54	Frt.	1	Southern Transportation Co. (N. J.).....	Philadelphia, Pa.	Commercial Trust Building.
55	Drg.	20	Standard Dredging Co. (N. J.).....	New York, N. Y.	Woolworth Building.
56	Frt.	1	Lake Champlain Transportation Co. (N. Y.).....	Albany, N. Y.	Whitehall, N. Y.
57	Frt.	0	John H. Bailey.....	Seward, Alaska.	Nenana, Alaska.
58	Frt.	1	Oleary Bros. (N. Y.).....	New York, N. Y.	116 Broad Street.
59	Frt.	0	George O. Noble.....	Tacoma, Wash.	Pasadena, Calif.
60	Drg.	4	Harrison S. Taft.....	Detroit, Mich.	1015 Transportation Building.
61	Frt.	1	John Charles Dodds.....	New York, N. Y.	1 Pershing Square.
62	Frt.	1	Arthur Murphy.....	do.	11 Moore Street.
63	Frt.	1	W. F. & R. Boat Builders (N. Y.).....	do.	Care Philip Woods, 1 Broadway.
64	Frt.	1	Alexander Robert.....	Rouses Point, N. Y.	Champlain, N. Y.
65	Frt.	1	Bath Dock Co. (Me.).....	Bath, Me.	509 Washington Street.
66	Frt.	8	Merritt-Chapman & Scott Corporation (Del.).....	New York, N. Y.	17 Battery Place.
67	Frt.	1	Joseph F. O'Boyle.....	do.	11 Moore Street.
68	Frt.	1	B. & O. R. R. Co. (Md.).....	Baltimore, Md.	Baltimore and Charles Streets.
69	Frt.	1	Southern Transportation Co. (N. J.).....	Philadelphia, Pa.	Commercial Trust Building.
70	Frt.	4	Robert B. Wathen.....	Baltimore, Md.	Foot Andre Street.
71	Frt.	2	B. & O. R. R. Co. (Md.).....	do.	Baltimore and Charles Streets.
72	Frt.	0	Thomas J. Howard.....	New York, N. Y.	1 Broadway.
73	Drg.	18	Hollywood Dredging Co.....	Miami, Fla.	1920 Filmore Street, Hollywood, Fla.

• Formerly barge Brooklyn Eastern District Terminal No. 9.
• Formerly barge Tioga.

• Formerly barge Cullen No. 120.

Unrigged Vessels

Line No.	Official No.	Rig	Name of vessel	Tonnage		Register dimensions			When built	Where built
				Gross	Net	Length	Breadth	Depth		
1	162789	Sow.	MONROE DOCTRINE.....	446	446	175.0	26.0	12.0	1897	Buffalo, N. Y.
2	51298	Brg.	Monrovia.....	144	126	80.0	26.3	7.4	1901	Port Richmond, N. Y.
3	162992	Brg.	Montana.....	151	104	80.0	26.0	8.0	1906	Baltimore, Md.
4	162796	Brg.	Montana.....	280	280	161.7	32.7	7.0	1906	Winslow, Wash.
5	165898	Brg.	Monterey.....	229	229	95.2	34.2	8.1	1913	Brooklyn, N. Y.
6	171096	Brg.	Moon Light.....	220	220	101.6	30.0	7.9	1902	do.
7	169679	Brg.	Moonstone.....	321	321	112.3	34.0	9.4	Unknown
8	168152	Brg.	Moose.....	407	407	156.3	32.0	8.0	1907	Winslow, Wash.
9	165075	Brg.	Moran No. 8.....	206	206	99.8	29.8	7.1	1906	Brooklyn, N. Y.
10	165090	Brg.	Moran No. 12.....	206	206	99.8	30.0	8.3	1906	do.
11	165082	Brg.	Moran No. 14.....	218	218	101.0	30.5	7.9	1904	do.
12	170198	Brg.	Moran 101.....	319	319	111.8	34.1	8.9	1926	Wilmington, Del.
13	170199	Brg.	Moran 108.....	319	319	111.8	34.1	8.9	1926	do.
14	170434	Brg.	Moran 105.....	319	319	111.8	34.1	8.9	1929	do.
15	170435	Brg.	Moran 107.....	319	319	111.8	34.1	8.9	1929	do.
16	170436	Brg.	Moran 109.....	319	319	111.8	34.1	8.9	1929	do.
17	170437	Brg.	Moran 111.....	319	319	111.8	34.1	8.9	1929	do.
18	170438	Brg.	Moran 113.....	319	319	111.8	34.1	8.9	1929	do.
19	170439	Brg.	Moran 115.....	319	319	111.8	34.1	8.9	1929	do.
20	170441	Brg.	Moran 117.....	319	319	111.8	34.1	8.9	1929	do.
21	170440	Brg.	Moran 119.....	319	319	111.8	34.1	8.9	1929	do.
22	167173	Brg.	Moran Towing & Transporta- tion Co. No. 46.....	235	235	112.0	34.0	9.5	1918	Tottenville, N. Y.
23	59498	Brg.	Moran Towing & Transporta- tion Co. No. 84.....	250	250	110.5	31.2	8.1	1898	New York, N. Y.
24	167208	Brg.	Moran Towing & Transporta- tion Co. No. 86.....	341	341	111.6	34.0	10.1	1918	Tottenville, N. Y.
25	169154	Brg.	Moran T. & T. Co. No. 84.....	480	480	100.0	31.7	7.8	1920	do.
26	169142	Brg.	Moran T. & T. Co. No. 88.....	480	480	100.0	31.7	7.8	1920	Brooklyn, N. Y.
27	169273	Brg.	Morang.....	245	242	109.9	34.0	7.5	1926	Baltimore, Md.
28	171043	Brg.	Morse Light.....	292	292	112.0	33.0	8.4	1910	Brooklyn, N. Y.
29	163435	Brg.	Morgan City.....	507	507	95.6	34.2	8.6	1908	Perth Amboy, N. J.
30	170634	Brg.	Morgantown.....	498	498	100.0	32.0	8.3	1920	Mariners Harbor, N. Y.
31	171096	Brg.	Morning Light.....	308	308	112.0	33.0	8.7	1923	Port Richmond, N. Y.
32	51280	Brg.	Morning Star.....	214	214	101.3	21.0	10.3	1900	South Rondout, N. Y.
33	170553	Brg.	Moro Bay Ferry.....	12	12	53.6	16.1	1.6	1929	Moro Bay, Ark.
34	168506	Sow.	Morrison Mill Co. No. 11.....	690	690	109.6	35.9	8.0	1922	Seattle, Wash.
35	170193	Brg.	Morrison Bluff Ferry.....	9	9	52.5	10.1	2.2	1926	Spadra, Ark.
36	165443	Sow.	Morse Bros. No. 1.....	30	30	51.1	17.7	2.0	1913	Bath, Me.
37	168426	Brg.	Mortimer B. Fuller.....	140	140	101.4	21.5	10.7	1922	Kingston, N. Y.
38	170417	Brg.	Mortimer B. Patterson.....	336	336	112.0	34.1	9.2	1929	Newburgh, N. Y.
39	169266	Brg.	Morton.....	103	141	90.3	28.0	7.5	1907	Tottenville, N. Y.
40	51255	Brg.	Mott Haven.....	105	89	75.2	22.0	7.3	1900	Weehawken, N. J.
41	169067	Brg.	Mountaindale.....	453	453	112.9	30.3	12.3	1914	Kingston, N. Y.
42	171137	Brg.	Mountain Light.....	309	309	112.5	33.0	8.5	1924	Brooklyn, N. Y.
43	164372	Sow.	Mt. Vernon.....	115	115	79.8	28.0	6.0	1911	Seattle, Wash.
44	165123	Sow.	Mox.....	26	26	54.6	16.0	3.6	1912	do.
45	168430	Sow.	Muck.....	178	178	90.0	28.0	8.0	1922	Hoquiam, Wash.
46	168255	Sow.	Mud.....	178	178	90.3	28.0	8.0	1921	do.
47	166622	Sow.	Mud Bay.....	49	49	60.3	24.2	4.2	1916	Everett, Wash.
48	169867	Sow.	Mud Bay.....	24	24	44.2	16.0	4.1	1917	Port Stanley, Wash.
49	164441	Sow.	Mukluk.....	26	26	98.0	16.2	1.6	1911	Seattle, Wash.
50	165118	Brg.	Munson.....	436	410	99.8	31.6	8.2	1913	Mariners, N. Y.
51	163779	Sow.	Munarra.....	316	316	125.0	32.0	8.6	1909	Ecorse, Mich.
52	163126	Con.	Murphy Boys.....	102	97	98.0	17.4	8.0	1907	Whitehall, N. Y.
53	167287	Brg.	Murray Hill.....	308	308	112.8	33.0	8.8	1917	Rondout, N. Y.
54	167286	Brg.	Murray River.....	278	278	112.4	33.0	8.0	1917	do.
55	165299	Sow.	Muskrat.....	244	244	120.0	32.6	7.0	1913	Seattle, Wash.
56	169224	Sow.	Mutt.....	7	7	45.0	8.9	2.4	1925	Louisville, N. Y.
57	51264	Brg.	Mutual.....	149	149	85.2	29.2	7.6	1897	Brooklyn, N. Y.
58	171115	Brg.	N. E. Co. 2.....	217	217	110.5	32.0	7.1	1924	Portland, Ore.
59	171116	Brg.	N. E. Co. 3.....	249	249	125.6	32.0	7.1	1926	do.
60	171117	Brg.	N. E. Co. 4.....	206	206	124.2	32.0	5.9	1922	St. Helens, Ore.
61	171118	Brg.	N. E. Co. 5.....	258	258	120.0	33.8	7.3	1920	Portland, Ore.
62	171119	Brg.	N. E. Co. 6.....	206	206	124.2	32.0	5.9	1922	St. Helens, Ore.
63	171120	Brg.	N. E. Co. 7.....	217	217	110.5	32.0	7.1	1924	Portland, Ore.
64	171121	Brg.	N. E. Co. 8.....	217	217	110.5	32.0	7.1	1924	do.
65	171122	Brg.	N. E. Co. 9.....	217	217	110.5	32.0	7.1	1924	do.
66	171123	Brg.	N. E. Co. 10.....	249	249	125.6	32.0	7.1	1926	St. Helens, Ore.
67	171124	Brg.	N. E. Co. 11.....	313	313	125.0	36.0	7.3	1929	Portland, Ore.
68	171125	Brg.	N. E. Co. 12.....	313	313	125.0	36.0	7.3	1929	do.
69	171126	Brg.	N. E. Co. 13.....	313	313	125.0	36.0	7.3	1929	do.
70	169408	Sow.	N. L. No. 1.....	16	16	38.5	14.0	3.6	1916	Poulsbo, Wash.
71	167988	Sow.	N. W. No. 1.....	176	176	65.6	28.6	5.9	1920	Seattle, Wash.
72	169791	Sow.	N. F. Co. No. 1.....	30	30	54.2	15.9	4.1	1917	Bellingham, Wash.
73	169880	Sow.	N. F. Co. No. 2.....	26	26	48.0	16.8	4.0	1917	Ketchikan, Alaska.
74	168391	Brg.	N. E. O. No. 5 (steel).....	579	572	202.6	40.1	8.0	1921	New Orleans, La.

1 Formerly The Baby.

Unrigged Vessels

607

Line No.	Service	Crew	Name of owner	Home port	Address of owner
1	Frt.	0	Dunbar Sullivan Dredging Co. (N. Y.)	Buffalo, N. Y.	Erie County Bank Building.
2	Frt.	2	B. & O. R. R. Co. (Md.)	Baltimore, Md.	Baltimore and Charles Streets.
3	Frt.	1	do.	do.	Do.
4	Frt.	1	American Yukon Navigation Co. (W. Va.)	Eagle, Alaska	Pier 49, North River.
5	Frt.	1	Southern Pacific Co. (Ky.)	New York, N. Y.	223 Broadway.
6	Frt.	1	O'Brien Bros. (N. Y.)	do.	290 Park Avenue.
7	Frt.	1	New York Trap Rock Corporation (N. Y.)	do.	17 Battery Place.
8	Frt.	0	American Yukon Navigation Co. (W. Va.)	Eagle, Alaska	do.
9	Frt.	1	Moran Lighterage Corporation (N. Y.)	New York, N. Y.	do.
10	Frt.	0	do.	do.	do.
11	Frt.	0	do.	do.	do.
12	Frt.	1	do.	do.	do.
13	Frt.	1	do.	do.	do.
14	Frt.	1	do.	do.	do.
15	Frt.	1	do.	do.	do.
16	Frt.	1	do.	do.	do.
17	Frt.	1	do.	do.	do.
18	Frt.	1	do.	do.	do.
19	Frt.	1	do.	do.	do.
20	Frt.	1	do.	do.	do.
21	Frt.	1	do.	do.	do.
22	Frt.	1	do.	do.	do.
23	Frt.	1	do.	do.	do.
24	Frt.	1	do.	do.	do.
25	Frt.	1	do.	do.	do.
26	Frt.	1	do.	do.	do.
27	Drg.	23	James A. O'Boyle	do.	11 Moore Street.
28	Frt.	1	O'Brien Bros. (N. Y.)	do.	223 Broadway.
29	Frt.	1	Southern Pacific Co. (Ky.)	do.	Pier 49, North River.
30	Frt.	1	B. & O. Railroad Co. (Md.)	Baltimore, Md.	Baltimore and Charles Streets.
31	Frt.	1	O'Brien Bros. (N. Y.)	New York, N. Y.	223 Broadway.
32	Frt.	0	Red Star Towing & Transportation Co. (W. Va.)	do.	21 West Street.
33	Pass.	2	D. L. Lee	Memphis, Tenn.	More Bay, Ark.
34	Frt.	0	Puget Sound Tug & Barge Co. (Wash.)	Seattle, Wash.	3414 Iowa Avenue.
35	Per.	1	Geo. B. Geels	Memphis, Tenn.	R. F. D. No. 1, Scranton, Ark.
36	Frt.	1	E. C. Babbidge	Belfast, Me.	Dark Harbor, Me.
37	Frt.	1	Marine Transit Corporation (N. Y.)	New York, N. Y.	17 Battery Place.
38	Frt.	1	New York Trap Rock Corporation (N. Y.)	do.	170 Park Avenue.
39	Frt.	1	New York Central R. R. Co. (N. Y.)	do.	6 Beaver Street.
40	Frt.	1	do.	do.	do.
41	Frt.	2	M. & J. Tracy (N. Y.)	do.	1 Broadway.
42	Frt.	1	O'Brien Bros. (N. Y.)	do.	223 Broadway.
43	Frt.	0	E. E. Blackmore	Seattle, Wash.	Mount Vernon, Wash.
44	Frt.	0	San Juan Fishing & Packing Co. (Wash.)	do.	Foot Stacy Street.
45	Frt.	0	Twin Harbor Dredging Co. (Wash.)	Aberdeen, Wash.	Hoquiam, Wash.
46	Frt.	0	do.	do.	do.
47	Frt.	0	Mud Bay Logging Co. (Wash.)	do.	Olympia, Wash.
48	Per.	0	Agaton Olson	Seattle, Wash.	R. F. D. No. 1.
49	Frt.	0	Samuel Dubin	Seward, Alaska	Bettles, Alaska.
50	Frt.	1	New York Central R. R. Co. (N. Y.)	New York, N. Y.	6 Beaver Street.
51	Frt.	0	Dunbar & Sullivan Dredging Co. (N. Y.)	Buffalo, N. Y.	Erie County Bank Building.
52	Frt.	1	Nathan McNall	Albany, N. Y.	Whitehall, N. Y.
53	Frt.	1	Edward G. Murray Lighterage & Transportation Co. (N. Y.)	do.	Waterford, N. Y.
54	Frt.	1	do.	do.	do.
55	Frt.	1	American Yukon Navigation Co. (W. Va.)	Eagle, Alaska	do.
56	Frt.	1	Edgar F. Gibson	Ogdensburg, N. Y.	Louisville, N. Y.
57	Frt.	2	Southern Pacific Co. (Ky.)	New York, N. Y.	Pier 49, North River.
58	Frt.	1	Northwestern Electric Co. (Wash.)	Portland, Oreg.	Public Service Building.
59	Frt.	1	do.	do.	do.
60	Frt.	1	do.	do.	do.
61	Frt.	1	do.	do.	do.
62	Frt.	1	do.	do.	do.
63	Frt.	1	do.	do.	do.
64	Frt.	1	do.	do.	do.
65	Frt.	1	do.	do.	do.
66	Frt.	1	do.	do.	do.
67	Frt.	1	do.	do.	do.
68	Frt.	1	do.	do.	do.
69	Frt.	0	do.	do.	do.
70	Frt.	1	Ole A. Olson	Seattle, Wash.	Prosebe, Wash.
71	Frt.	0	Charles Cornell	do.	Harper, Wash.
72	Frt.	0	Petersburg Packing Co. (Wash.)	Petersburg, Alaska	do.
73	Frt.	0	Annette Island Packing Co. (Wash.)	Ketchikan, Alaska	do.
74	Frt.	2	Lake Tankers Corporation (Del.)	Fall River, Mass.	South Bellingham, Wash.
					New York, N. Y.

Unrigged Vessels

Line No.	Official No.	Rig	Name of vessel	Tonnage		Register dimensions			When built	Where built
				Gross	Net	Length	Breadth	Depth		
				Feet						
1	168292	Brg.	N. E. O. No. 6 (steel)	579	572	200.5	40.1	8.0	1921	Seattle, Wash.
2	166992	Sow.	N. P. Co. No. 4	26	26	51.0	15.9	4.1	1917	Bellingham, Wash.
3	166709	Sow.	N. P. Co. No. 5	26	26	51.0	15.9	4.1	1917	do
4	166726	Sow.	N. P. Co. No. 6	26	26	51.0	15.9	4.1	1917	do
5	167812	Sow.	N. P. Corp. No. 12	38	38	56.4	18.0	4.3	1920	Seattle, Wash.
6	168932	Sow.	N. P. Corp. No. 14	32	32	60.0	16.0	4.0	1915	Port Blakely, Wash.
7	170211	Sow.	N. P. Corp. No. 30	32	32	58.0	18.0	3.8	1929	Seattle, Wash.
8	170212	Sow.	N. P. Corp. No. 31	25	25	48.0	16.0	4.2	1929	do
9	170213	Sow.	N. P. Corp. No. 32	20	20	44.0	16.0	3.4	1929	do
10	170691	Sow.	N. P. Corp. No. 33	75	75	66.3	21.9	6.2	1930	do
11	170614	Sow.	N. P. Corp. No. 34	65	65	65.9	21.9	5.3	1930	do
12	170843	Sow.	N. P. Corp. No. 35	65	65	66.0	21.9	5.4	1930	do
13	168487	Sow.	N. W. L. Co. No. 1	63	63	65.0	22.0	5.3	1922	Hoquiam, Wash.
14	165594	Sow.	N. E. F. Co. No. 1	134	134	80.9	30.1	6.6	1914	Port Blakely, Wash.
15	170177	Sow.	N. E. F. Co. No. 1	34	34	56.7	18.4	4.0	1928	Cordova, Alaska
16	169693	Brg.	N. Y. T. R. K.	276	276	112.2	32.5	8.2		Unknown
17	169692	Brg.	N. Y. T. R. No. 17	274	274	109.0	33.4	8.2		do
18	169690	Brg.	N. Y. T. R. No. 9	284	284	112.2	33.4	8.9		do
19	169691	Brg.	N. Y. T. R. No. 15	300	300	111.4	33.2	8.9		do
20	164661	Sow.	N. L. J. T. Co. No. 1	57	57	61.0	22.0	5.0	1911	Seattle, Wash.
21	167297	Brg.	N. & K. No. 1	45	45	55.0	22.7	3.5	1916	Wilmington, Calif.
22	167310	Brg.	N. & K. No. 2	73	73	71.1	24.0	4.5	1918	Los Angeles, Calif.
23	67435	Brg.	N. Y. P. & N. R. R. Barge No. 8 (steel)	1,255	1,173	320.0	47.0	10.5	1901	Sparrows Point, Md.
24	168931	Brg.	N. A. O'Donnell	462	462	104.7	30.6	13.7	1923	Kingston, N. Y.
25	170296	Sow.	N. L. Johnson	245	245	100.1	33.2	8.0	1929	Seattle, Wash.
26	170238	Brg.	Nadia Desroslers	269	269	106.1	22.9	11.4	1927	Kingston, N. Y.
27	218308	Brg.	Nahant	1,289	1,181	226.6	37.0	19.2	1919	Chelsea, Mass.
28	167519	Sow.	Naket	150	150	71.0	27.7	4.5	1919	Bellingham, Wash.
29	167318	Brg.	Nana O.	246	232	108.0	22.5	10.5	1918	Kingston, N. Y.
30	169619	Brg.	Nan Jewett	333	333	113.6	33.9	9.3	1926	Elkton, Md.
31	166701	Brg.	Nanna Scully	474	474	117.6	30.0	13.2	1917	Rondout, N. Y.
32	206800	Brg.	Nanticoke	771	735	203.6	35.4	13.0	1908	Sharptown, Md.
33	167689	Brg.	NAPLES	715	715	295.9	36.8	7.1	1909	Ambridge, Pa.
34	170396	Sow.	NAPPER TANDY	713	713	168.2	40.2	12.9	1929	River Rouge, Mich.
35	164674	Brg.	Nassau	477	477	201.3	23.8	10.8	1912	Elkton, Md.
36	170585	Brg.	Nassau	330	330	112.0	33.1	9.2	1913	Brooklyn, N. Y.
37	171249	Sow.	Nassau No. 28	380	380	116.0	36.0	9.8	1931	Guildersleeve, Conn.
38	166508	Brg.	NAVEGADORA 73	419	419	165.0	38.0	7.3	1916	Newburgh, N. Y.
39	166504	Brg.	NAVEGADORA 74	419	419	165.0	38.0	7.3	1916	do
40	166743	Brg.	NAVEGADORA 75	436	436	165.0	38.0	7.8	1917	do
41	166991	Brg.	NAVEGADORA 77	436	436	165.0	38.0	7.8	1917	do
42	167040	Brg.	NAVEGADORA 78	436	436	165.0	38.0	7.8	1917	do
43	164106	Brg.	Navillus	183	183	89.7	30.3	7.7	1910	Brooklyn, N. Y.
44	67432	Brg.	Navy Blue	454	454	126.3	28.3	12.6	1900	Rondout, N. Y.
45	168343	Brg.	Neal O'Boyle	2,200	2,200	267.3	46.0	23.6	1919	Brunswick, Ga.
46	166697	Brg.	Ned Hedger	452	452	113.3	29.6	12.7	1925	Kingston, N. Y.
47	167306	Brg.	Nedra	53	53	60.0	24.5	3.0	1918	Wilmington, Calif.
48	162643	Sow.	Neenah	550	550	119.0	32.0	6.0	1905	Everett, Wash.
49	168973	Sow.	Nefco No. 1	30	30	56.0	15.8	4.1	1924	Bellingham, Wash.
50	169459	Sow.	Nefco No. 2	30	30	55.4	15.8	4.2	1926	do
51	169715	Sow.	Nefco No. 3	30	30	55.5	15.8	4.1	1927	do
52	169716	Sow.	Nefco No. 4	30	30	55.8	15.9	4.1	1927	do
53	166986	Brg.	Nellie	206	206	87.2	30.2	9.7	1906	Baltimore, Md.
54	169891	Brg.	Nellie	11	11	40.4	11.9	2.0	1925	Livermore, Ky.
55	67429	Sow.	Nellie No. 1	10	10	42.0	11.0	3.1	1900	Anacortes, Wash.
56	166657	Sow.	Nellie Juan No. 1	29	29	51.0	18.0	3.8	1917	do
57	67406	Brg.	Nellie O'Boyle	298	298	105.6	26.2	10.6	1899	Eddyville, Conn.
58	166544	Brg.	Nellie O'Boyle	2,200	2,200	267.3	46.0	23.6	1918	Keary, N. J.
59	169267	Brg.	Nellie Murray	363	363	102.2	29.4	12.0	1920	Kingston, N. Y.
60	164106	Brg.	Nelson	426	394	100.1	31.4	7.7	1910	Tottenville, N. Y.
61	165777	Brg.	Nelson T. Fleming	346	346	97.4	28.5	11.8	1914	Brooklyn, N. Y.
62	166992	Brg.	Neptune	38	38	46.6	16.4	3.3	1913	Alexandria Bay, N. Y.
63	167626	Sow.	Neptune	23	23	29.9	14.7	2.6	1919	Bremerton, Wash.
64	170658	Brg.	Neptune	322	322	113.0	34.6	8.8	1925	South Rondout, N. Y.
65	162161	Sow.	Neptune No. 1	60	60	66.4	22.8	5.0	1904	Seattle, Wash.
66	163271	Brg.	Nereus	217	217	96.2	32.0	8.2	1907	Brooklyn, N. Y.
67	165408	Sow.	Nero	11	11	39.0	12.5	3.0	1913	Ketchikan, Alaska
68	203304	Brg.	Neshaminy	721	623	177.0	35.0	14.2	1906	Noank, Conn.
69	67498	Brg.	NESHANNOCK	229	229	130.0	23.1	8.4	1903	Camden, N. J.
70	163803	Brg.	Neuse	464	464	196.5	23.8	10.9	1909	Elkton, Md.
71	166464	Brg.	Nevada	486	486	95.7	34.0	8.4	1916	Rondout, N. Y.
72	169430	Brg.	Neverrest	83	83	70.0	26.1	5.0	1926	Baltimore, Md.
73	67409	Brg.	Newark	313	261	80.0	28.0	7.9	1900	do
74	67412	Brg.	Newark	112	96	75.7	25.2	7.2	1900	Brooklyn, N. Y.

1 Formerly scow Hume No. 7.
 2 Formerly scow H. P. Co. No. 1.
 3 Formerly scow P. B. T. Co. No. 3.

4 Formerly {a barge Navegadora 73.
 b Mexican barge Navegadora 73.
 5 Formerly {a barge Navegadora 74.
 b Mexican barge Navegadora 74.

Unrigged Vessels

699

Line No.	Service	Crew	Name of owner	Home port	Address of owner
1	Tnk.	1	Lake Tanker Corporation (Del.)	Fall River, Mass.	New York, N. Y.
2	Fsh.	0	Alaska Pacific Salmon Corporation (Del.)	Ketchikan, Alaska	
3	Fsh.	0	do.	do.	
4	Fsh.	0	do.	do.	
5	Fsh.	0	Nakat Packing Corporation (N. Y.)	do.	
6	Fsh.	0	do.	do.	
7	Fsh.	0	do.	do.	
8	Fsh.	0	do.	do.	
9	Fsh.	0	do.	do.	
10	Fsh.	1	do.	do.	
11	Fsh.	1	do.	do.	
12	Fsh.	1	do.	do.	
13	Frt.	0	North Western Lumber Co. (Calif.)	Seattle, Wash.	Hoquiam, Wash.
14	Frt.	0	New England Fish Co. (Me.)	Portland, Me.	46 Customhouse Wharf.
15	Fsh.	0	do.	Boston, Mass.	Boston Fish Pier.
16	Frt.	1	New York Trap Rock Corporation (N. Y.)	New York, N. Y.	250 Park Avenue.
17	Frt.	1	do.	do.	Do.
18	Frt.	1	do.	do.	Do.
19	Frt.	1	do.	do.	Do.
20	Frt.	0	Charles Cornell	Seattle, Wash.	Harper, Wash.
21	Fsh.	1	Van Camp Sea Food Co. (Calif.)	Los Angeles, Calif.	East San Pedro, Calif.
22	Fsh.	0	do.	do.	Do.
23	Frt.	2	Samuel Hurley	Philadelphia, Pa.	117 South Sixty-third Street.
24	Frt.	0	Louis O'Donnell	New York, N. Y.	44 Whitehall Street.
25	Frt.	0	Enterprise Co. (Wash.)	Seattle, Wash.	Pier 40.
26	Frt.	1	R. Lenahan Co. (N. Y.)	New York, N. Y.	4 Coentiss Slip.
27	Frt.	5	T. J. Hooper	Baltimore, Md.	Catonsville, Md.
28	Fsh.	0	Nakat Packing Corporation (N. Y.)	Ketchikan, Alaska	
29	Frt.	1	Richard Lenahan	Albany, N. Y.	Athens, N. Y.
30	Frt.	1	New York Trap Rock Corporation (N. Y.)	New York, N. Y.	250 Park Avenue.
31	Frt.	1	James McWilliams Blue Line (N. J.)	do.	1 Broadway.
32	Frt.	2	Robert B. Wathen	Baltimore, Md.	Foot Andre Street.
33	Pas.	2	Louisiana Railway & Navigation Co. (La.)	Baton Rouge, La.	Shreveport, La.
34	Frt.	0	Dunbar & Sullivan Dredging Co. (N. Y.)	Buffalo, N. Y.	Erle County Bank Building.
35	Frt.	1	Southern Transportation Co. (N. J.)	Philadelphia, Pa.	Commercial Trust Building.
36	Frt.	1	Cleary Brothers (N. Y.)	New York, N. Y.	116 Broad Street.
37	Frt.	1	Nassau Sand and Gravel Co. (N. Y.)	do.	17 Battery Place.
38	Tnk.	1	Manhattan Tank Barge Co. (N. Y.)	do.	7 West Forty-second Street.
39	Tnk.	1	do.	do.	Do.
40	Tnk.	1	Gotham Marine Corporation (N. Y.)	do.	15 Moore Street.
41	Frt.	1	Geraldine Guindon	do.	1608 Coleman Street (B).
42	Frt.	1	20th Century Transportation Corporation (N. Y.)	do.	7 West Forty-second Street.
43	Frt.	1	B. & O. R. R. Co. (Md.)	Baltimore, Md.	Baltimore and Charles Streets.
44	Frt.	1	James McWilliams Blue Line (N. J.)	New York, N. Y.	1 Broadway.
45	Frt.	2	Anthony O'Boyle	do.	11 Moore Street.
46	Frt.	1	W. E. Hedger Co. (N. Y.)	do.	21 West Street.
47	Fsh.	1	Halfhill Tuna Packing Co. (Calif.)	Los Angeles, Calif.	Long Beach, Calif.
48	Fsh.	0	Alaskan Glacier Sea Food Co. (Wash.)	Petersburg, Alaska	
49	Frt.	0	New England Fish Co. (Me.)	Boston, Mass.	44 Boston Fish Pier.
50	Fsh.	0	do.	do.	Do.
51	Fsh.	0	do.	do.	Do.
52	Fsh.	0	do.	do.	Do.
53	Msc.	6	Broom Salvage & Derrick Corporation (Me.)	Baltimore, Md.	3716 Woodhaven Avenue.
54	Frt.	2	Ernest S. Kirtley	Louisville, Ky.	Livermore, Ky.
55	Fsh.	0	Salina Packing Co. (Wash.)	Seattle, Wash.	3202 L. C. Smith Buildings.
56	Fsh.	0	Copper River Packing Co. (Wash.)	Seward, Alaska	Latouche, Alaska.
57	Frt.	1	M. & J. Tracy (N. Y.)	New York, N. Y.	1 Broadway.
58	Frt.	2	Anthony O'Boyle	do.	11 Moore Street.
59	Frt.	1	Edward G. Murray Lighterage & Transportation Co. (N. Y.)	Albany, N. Y.	Waterford, N. Y.
60	Frt.	1	New York Central R. R. Co. (N. Y.)	New York, N. Y.	6 Beaver Street.
61	Frt.	1	Louis O'Donnell	do.	44 Whitehall Street.
62	Frt.	1	Alexandria Bay Canada Ferry Co. (N. Y.)	Cape Vincent, N. Y.	Alexandria Bay, N. Y.
63	Msc.	0	K. Wik	Seattle, Wash.	Bremerton, Wash.
64	Frt.	0	C. F. Harms Co. (N. Y.)	New York, N. Y.	25 Broadway.
65	Fsh.	0	Erick Ness	Petersburg, Alaska	
66	Frt.	1	Southern Pacific Co. (Ky.)	New York, N. Y.	Pier 49, North River.
67	Fsh.	1	Nakat Packing Corporation (N. Y.)	Ketchikan, Alaska	
68	Tnk.	2	Reading Co. (Pa.)	Philadelphia, Pa.	Reading Terminal.
69	Frt.	3	Gulf Refining Co. (Tex.)	Port Arthur, Tex.	West Port Arthur, Tex.
70	Frt.	2	Lone Star Cement Co. (Va.)	Norfolk, Va.	National Bank of Commerce Building.
71	Frt.	1	Southern Pacific Co. (Ky.)	New York, N. Y.	Pier 49, North River.
72	Drg.	16	Construction Co. (N. C.)	Beaufort, N. C.	
73	Frt.	2	B. & O. R. R. Co. (Md.)	Baltimore, Md.	Baltimore and Charles Streets.
74	Frt.	1	New York Central R. R. Co. (N. Y.)	New York, N. Y.	6 Beaver Street.

* Formerly barge (a Navigadora 78.
 (b Mexican Navigadora 78.
 † Formerly barge B. E. D. T. No. 13.

* Formerly U. S. S. B. st. s. Tolo.
 (a Neuse.
 † Formerly barge (b Cuban barge Neuse.

Unrigged Vessels

Line No.	Official No.	Rig	Name of vessel	Tonnage		Register dimensions			When built	Where built
				Gross	Net	Length	Breadth	Depth		
				Feet						
1	177695	Brg.	Newark	820	772	203.6	35.5	13.2	1902	Bath, Me.
2	165506	Brg.	Newburgh	443	411	99.7	31.4	8.2	1913	Mariners Harbor, N. Y.
3	170625	Brg.	New Castle	498	498	100.0	32.0	8.3	1930	do.
4	167063	Brg.	Newell	181	181	89.8	30.0	7.4	1917	Jersey City, N. J.
5	65063	Brg.	New Jersey	1,347	1,177	220.1	37.1	22.8	1877	Barrow, England
6	170154	Drg.	NEW JERSEY	1,832	1,527	244.9	50.1	14.7	1927	Manitowoc, Wis.
7	171192	Brg.	New Light	220	220	100.0	31.0	7.8		Unknown
8	67413	Brg.	Newport	112	96	75.7	25.2	7.2	1900	Brooklyn, N. Y.
9	163290	Brg.	Newport	175	162	90.0	31.0	7.2	1907	Port Jefferson, N. Y.
10	168611	Brg.	Newton	481	481	100.0	32.3	8.8	1923	Brooklyn, N. Y.
11	169111	Brg.	Newport	94	92	81.0	28.4	6.3	1924	Newport Beach, Calif.
12	169892	Brg.	NEWPORT	29	29	70.2	15.1	3.1	1924	Point Pleasant, W. Va.
13	170036	Brg.	Newport	594	594	120.3	41.0	10.2		Unknown
14	67489	Brg.	Newport News	157	157	88.6	29.0	7.0	1899	Tottenville, N. Y.
15	168703	Brg.	New York	523	523	120.2	33.0	14.1	1923	Wilmington, Del.
16	168564	Brg.	NEW YORK CENTRAL OIL BARGE NO. 1.	357	357	144.0	27.1	11.0	1923	Chester, Pa.
17	168565	Brg.	NEW YORK CENTRAL OIL BARGE NO. 2.	357	357	144.0	27.1	11.0	1923	do.
18	168726	Brg.	NEW YORK CENTRAL OIL BARGE NO. 3.	357	357	144.0	27.1	11.0	1923	do.
19	168908	Brg.	NEW YORK CENTRAL OIL BARGE NO. 4.	357	357	144.0	27.1	11.0	1924	do.
20	167312	Brg.	New Zealand	236	236	95.2	33.0	8.5	1917	Brooklyn, N. Y.
21	162271	Sow.	Niagara	12	12	41.0	12.0	3.6	1904	Anacortes, Wash.
22	162991	Brg.	Niagara	346	298	110.2	35.8	9.8	1906	Weehawken, N. J.
23	165064	Brg.	Niagara	466	466	200.4	23.8	10.8	1912	Chesapeake City, Md.
24	165231	Drg.	NIAGARA	827	827	135.0	44.0	11.0	1913	Manitowoc, Wis.
25	168205	Cnl.	Niagara	160	160	96.9	17.6	10.0	1911	Tonawanda, N. Y.
26	169786	Sow.	Niagara	66	66	98.7	24.4	4.9	1927	Grand Island, N. Y.
27	163166	Sow.	Nib	11	11	41.0	12.2	3.0	1907	Ballard, Wash.
28	170597	Sow.	Niblack	118	118	70.0	24.1	4.8	1930	Seattle, Wash.
29	166555	Brg.	Nicholas Murphy	503	503	113.0	31.4	13.2	1916	Rondout, N. Y.
30	171147	Brg.	Nickum	237	237	125.8	32.2	7.1	1905	Portland, Ore.
31	166789	Brg.	Nick A. Nilsen	236	222	105.3	22.5	10.5	1917	Whitehall, N. Y.
32	171193	Brg.	Night Light	297	297	110.0	33.0	8.5	1906	Unknown
33	171164	Brg.	19	335	335	136.0	38.0	8.4	1910	Portland, Ore.
34	168398	Brg.	NINETEEN TWENTY-TWO	237	237	88.0	34.0	9.0	1922	Los Angeles, Calif.
35	169135	Brg.	NINETEEN TWENTY THREE	218	218	88.0	34.1	8.9	1923	do.
36	170662	Brg.	91	295	295	125.0	35.4	7.6	1929	Portland, Ore.
37	170663	Brg.	92	295	295	125.0	35.4	7.6	1929	do.
38	170664	Brg.	93	295	295	125.0	35.4	7.6	1930	do.
39	170665	Brg.	94	295	295	125.0	35.4	7.6	1930	do.
40	220694	Brg.	NISQUALLY	1,251	1,251	202.6	46.2	15.9	1920	Newark, N. J.
41	165122	Sow.	Nix	7	7	33.0	10.5	3.0	1912	Seattle, Wash.
42	167277	Drg.	Nokomis	106	106	80.0	24.0	6.0	1914	Lake Nokomis, Minn.
43	170150	Brg.	Nome No. 1	21	21	40.0	16.0	3.8	1928	Nome, Alaska
44	170162	Sow.	Nome No. 2	20	20	39.9	16.0	4.0	1928	do.
45	168145	Brg.	Nonesuch	373	373	106.7	29.1	11.5	1916	Kingston, N. Y.
46	169184	Brg.	Nonpariel	383	383	115.4	37.3	9.6	1925	do.
47	163468	Brg.	Norfolk	377	377	85.2	30.2	8.5	1907	do.
48	163751	Brg.	Norman	302	296	110.5	32.6	9.2	1909	Gildersleeve, Conn.
49	162466	Brg.	NORMAN KELLEY	513	497	177.9	36.0	15.0	1905	Buffalo N. Y.
50	168472	Brg.	Norman D. Colburn	236	236	97.0	25.8	10.1	1913	Kingston, N. Y.
51	164354	Drg.	NORMAN H. DAVIS	664	501	150.0	40.0	11.0	1911	Sparrows Point, Md.
52	220998	Brg.	North Bend	981	847	204.1	43.0	14.2	1921	North Bend, Ore.
53	168423	Brg.	North Cliff	553	553	104.4	33.2	8.2	1919	Kingston, N. Y.
54	162182	Sow.	North Coast	46	46	55.3	24.0	4.4	1904	Seattle, Wash.
55	162294	Brg.	North Cross	348	348	109.3	27.1	11.3	1904	Rondout, N. Y.
56	171044	Brg.	Northern Light	292	292	112.0	33.0	8.4	1915	Brooklyn, N. Y.
57	215821	Brg.	Northern No. 14	971	913	204.0	35.0	14.6	1917	Havre de Grace, Md.
58	168998	Brg.	Northfield	481	481	100.0	32.3	8.8	1923	Brooklyn, N. Y.
59	167507	Sow.	Northland No. 3	30	30	56.3	15.9	4.1	1919	Bellingham, Wash.
60	167508	Sow.	Northland No. 4	30	30	56.3	15.9	4.1	1919	do.
61	166366	Brg.	Northport	242	235	100.7	34.8	7.4	1916	Wilmington, Del.
62	163233	Sow.	North Shore No. 1	137	137	83.8	30.5	6.5	1907	Tacoma, Wash.
63	67428	Brg.	North Star	239	239	104.2	21.4	10.5	1900	South Rondout, N. Y.
64	67417	Brg.	Norwood	110	95	75.5	25.2	7.1	1900	Brooklyn, N. Y.
65	168933	Sow.	Nuka	18	18	40.0	16.0	3.6	1924	Seward, Alaska
66	164654	Brg.	No. 00	98	98	84.0	26.0	6.4	1909	Koggiung, Alaska
67	164281	Brg.	No. 1	462	462	125.0	36.1	12.3	1904	Wilmington, Del.
68	164656	Brg.	No. 1	98	98	84.0	26.0	6.4	1903	Nushagak, Alaska
69	164951	Sow.	No. 1 (steel)	269	269	130.4	34.0	6.4	1909	Buffalo, N. Y.
70	166074	Drg.	No. 1	179	179	70.0	26.0	6.6	1912	Detroit, Mich.

¹ Formerly schooner Charles K. Nichols.
² British ship Yarkand.
³ Formerly Russian schooner barge Yarkand.
⁴ barge Yarkand.

⁵ Formerly barge Jaxon.
⁶ Formerly barge No. 3.
⁷ Formerly barge
⁸ Catherine C. Ryan.
⁹ Catherine C. Boles.

Unrigged Vessels

701

Line No.	Service	Crew	Name of owner	Home port	Address of owner
1	Frt.	1	Southern Transportation Company (N. J.)	Philadelphia, Pa.	Commercial Trust Building.
2	Frt.	1	New York Central R. R. Co. (N. Y.)	New York, N. Y.	6 Beaver Street.
3	Frt.	1	B. & O. Railroad Co. (Md.)	Baltimore, Md.	Baltimore and Charles Streets.
4	Frt.	1	General Chemical Co. (N. Y.)	New York, N. Y.	40 Rector Street.
5	Frt.	3	Neptune Line (Del.)	do.	1 Broadway.
6	Drg.	38	Great Lakes Dredge & Dock Co. (N. J.)	Duluth, Minn.	First and American National Bank.
7	Frt.	1	O'Brien Bros. (N. Y.)	New York, N. Y.	233 Broadway.
8	Frt.	1	New York Central R. R. Co. (N. Y.)	do.	6 Beaver Street.
9	Frt.	1	Clyde Steamship Co. (Me.)	do.	Pier 36, North River.
10	Frt.	1	New York Central R. R. Co. (N. Y.)	do.	6 Beaver Street.
11	Fsh.	1	R. F. Wilson	Los Angeles, Calif.	Santa Monica, Calif.
12	Fer.	0	H. A. Carpenter	Pittsburgh, Pa.	Saint Marys, W. Va.
13	Drg.	3	Standard Dredging Co. (N. J.)	New York, N. Y.	Jersey City, N. J.
14	Frt.	1	Arundel Corporation (Md.)	Baltimore, Md.	Pier 2, Pratt Street.
15	Frt.	2	International Elevating Co. (N. J.)	New York, N. Y.	2 Broadway.
16	Tnk.	2	New York Central R. R. Co. (N. Y.)	do.	6 Beaver Street.
17	Tnk.	2	do.	do.	Do.
18	Tnk.	1	do.	do.	Do.
19	Tnk.	1	do.	do.	Do.
20	Frt.	1	Atlantic Lighterage Corporation (N. Y.)	do.	17 Battery Place.
21	Frt.	0	Booth Fisheries Co. (Del.)	Seattle, Wash.	Pier 11B, foot Wall Street.
22	Frt.	1	New York Central R. R. Co. (N. Y.)	New York, N. Y.	6 Beaver Street.
23	Frt.	1	Southern Transportation Co. (N. J.)	Philadelphia, Pa.	Commercial Trust Co.
24	Frt.	11	Duluth Superior Dredging Co. (Minn.)	Duluth, Minn.	Foot Forty-fifth Avenue W.
25	Frt.	1	Shippers Navigation Co. (N. Y.)	Oswego, N. Y.	Syracuse, N. Y.
26	Fer.	1	Charles V. Fix	Buffalo, N. Y.	1826 Niagara Street.
27	Fsh.	0	Fidalgo Island Packing Co. (Me.)	Seattle, Wash.	Central Building.
28	Fsh.	0	Booth Fisheries Co. (Del.)	do.	Pier 11-B, foot Wall Street.
29	Frt.	1	Anthony O'Boyle	New York, N. Y.	15 Moore Street.
30	Frt.	1	Nickum and Kelly Sand & Gravel Co. (Oreg.)	Portland, Oreg.	115 East Water Street.
31	Frt.	1	Edward G. Murray Lighterage & Transportation Co. (N. Y.)	Albany, N. Y.	Waterford, N. Y.
32	Frt.	1	O'Brien Brs. (N. Y.)	New York, N. Y.	233 Broadway.
33	Frt.	1	Star Sand Co. (Oreg.)	Portland, Oreg.	525 River Street.
34	Frt.	1	Union Oil Co. of California (Calif.)	Los Angeles, Calif.	Union Oil Building.
35	Tnk.	1	do.	do.	Do.
36	Frt.	1	Portland Shipbuilding Co. (Oreg.)	Portland, Oreg.	Foot Nebraska Street.
37	Frt.	1	do.	do.	Do.
38	Frt.	1	do.	do.	Do.
39	Frt.	1	do.	do.	Do.
40	Frt.	0	Pioneer Transport Co. (Wash.)	Seattle, Wash.	901 Harrison Street.
41	Frt.	0	San Juan Fishing & Packing Co. (Wash.)	do.	Foot Stacy Street.
42	Dgo.	20	Simon Meyers	Minneapolis, Minn.	638 McKnight Building.
43	Frt.	0	Lomen Commercial Co. (Alaska)	Nome, Alaska	do.
44	Frt.	0	do.	do.	do.
45	Frt.	1	James F. Dwyer	New York, N. Y.	4 Coenties Slip.
46	Frt.	1	New York & Albany Lighterage Co. (N. Y.)	do.	Pier 39, North River.
47	Frt.	1	Clyde Steamship Co. (Me.)	do.	Do.
48	Frt.	1	William T. Charlesworth	New York, N. Y.	17 Battery Place.
49	Frt.	5	T. L. Durocher Co. (Mich.)	Sault Ste. Marie, Mich.	Detour, Mich.
50	Frt.	1	James F. Dwyer	Albany, N. Y.	Kingston, N. Y.
51	Frt.	5	Clark Dredging Co. (Tex.)	Galveston, Tex.	U. S. National Bank Building.
52	Frt.	10	Arrow Tug & Barge Co. (Oreg.)	Astoria, Oreg.	69 Eleventh Street.
53	Frt.	1	Simmons Lee Corporation (N. Y.)	New York, N. Y.	44 Whitehall Street.
54	Frt.	1	Lomen Commercial Co. (Alaska)	Nome, Alaska	do.
55	Frt.	1	John H. Wimet	New York, N. Y.	15 Moore Street.
56	Frt.	1	O'Brien Bros. (N. Y.)	do.	233 Broadway.
57	Frt.	4	Northern Barge Corporation (Del.)	Wilmington, Del.	Equitable Building.
58	Frt.	1	New York Central R. R. Co. (N. Y.)	New York, N. Y.	6 Beaver Street.
59	Fsh.	0	Anette Island Packing Co. (Wash.)	Seattle, Wash.	South Bellingham, Wash.
60	Fsh.	0	do.	do.	Do.
61	Frt.	1	New York & Cuba Mail Steamship Co. (Me.)	New York, N. Y.	Foot Wall Street.
62	Frt.	0	Foss Launch & Tug Co. (Wash.)	Tacoma, Wash.	400 Dock Street.
63	Frt.	0	Red Star Towing & Transportation Co. (W. Va.)	New York, N. Y.	21 West Street.
64	Frt.	1	New York Central R. R. Co. (N. Y.)	do.	6 Beaver Street.
65	Fsh.	0	S. Lundblad	Seward, Alaska	do.
66	Frt.	0	Alaska Packers Association (Wash.)	Unalaska, Alaska	Naknek, Alaska.
67	Drg.	1	M. J. Dady Engineering & Contracting Co. (N. Y.)	New York, N. Y.	367 Fulton Street (B.).
68	Frt.	0	Alaska Packers Association (Wash.)	Unalaska, Alaska	Naknek, Alaska.
69	Frt.	2	Duluth-Superior Dredging Co. (Minn.)	Duluth, Minn.	Foot Fifty-fifth Avenue West.
70	Drg.	6	John H. Cameron	Detroit, Mich.	Francis Palms Building.

* Formerly st. s Suremico

† Formerly barge ^{(a) Elizabeth H. Gross.}
_{(b) Iron Cross.}

Unrigged Vessels

Line No.	Official No.	Rig	Name of vessel	Tonnage		Register dimensions			When built	Where built
				Gross	Net	Length	Breadth	Depth		
				Feet						
				Feet						
				Feet						
1	165648	Scw.	No. 1.....	50	50	60.0	18.6	5.4	1909	Green Bay, Wis.
2	167665	Brg.	No. 1.....	120	117	92.3	22.0	7.0	1919	Baltimore, Md.
3	168004	Brg.	No. 1 (composite).....	209	209	140.2	24.0	7.1	1919	Oshkosh, Wis.
4	168595	Brg.	No. 1 (steel).....	318	295	129.3	34.0	7.6	1921	Pensacola, Fla.
5	169581	Brg.	No. 1.....	98	98	85.0	25.0	6.6	1926	Baltimore, Md.
6	169636	Scw.	No. 1.....	43	43	50.6	19.7	3.0	1908	Chelsea, Mass.
7	169996	Brg.	No. 1.....	28	28	51.0	20.0	3.5	1912	Port Huron, Mich.
8	169998	Brg.	Number 1.....	18	18	51.2	16.3	3.1	1923	Stevenson, Wash.
9	170423	Scw.	No. 1 (steel).....	19	19	40.0	16.1	3.0	1929	River Rouge, Mich.
10	170229	Brg.	No. 1 (steel).....	80	80	80.1	20.1	5.0	1929	Pensacola, Fla.
11	171251	Scw.	Number One.....	74	74	70.0	24.0	5.4	1910	Alameda, Calif.
12	67402	Scw.	No. 2.....	253	253	81.0	60.2	5.2	1890	Duluth, Minn.
13	163732	Drg.	No. 2.....	110	110	76.0	31.6	5.7	1889	Houghton, Mich.
14	164658	Brg.	No. 2.....	98	98	84.0	26.0	6.4	1903	Nushagak, Alaska
15	166359	Brg.	No. 2.....	20	20	47.0	16.0	3.0	1912	Marine City, Mich.
16	168005	Brg.	No. 2 (composite).....	209	209	140.2	24.0	7.1	1919	Oshkosh, Wis.
17	168938	Scw.	No. 2.....	12	12	40.5	14.0	2.9	1926	Rockport, Ont.
18	169582	Brg.	No. 2.....	98	98	84.0	25.0	6.6	1926	Baltimore, Md.
19	169649	Drg.	Number Two.....	277	274	109.9	33.9	7.4	1926	do
20	169762	Brg.	No. 2.....	15	15	70.2	10.0	2.9	1926	Antiquity, Ohio
21	169881	Brg.	No. 2.....	352	352	116.0	36.1	8.8	1927	Connelly, N. Y.
22	169895	Scw.	No. 2.....	100	100	76.9	26.3	5.7	1905	Oswego, N. Y.
23	170424	Scw.	No. 2.....	8	8	32.3	14.0	2.0	1929	Trenton, Mich.
24	170458	Scw.	No. 2 (steel).....	70	70	60.0	28.0	4.5	1929	River Rouge, Mich.
25	171252	Scw.	Number Two.....	74	74	70.0	24.0	5.4	1929	Alameda, Calif.
26	162235	Brg.	No. 3.....	80	80	75.0	22.0	6.0	1897	Detroit, Mich.
27	163160	Scw.	No. 3 (steel).....	617	617	136.0	36.0	12.6	1907	Manitowoc, Wis.
28	164511	Brg.	No. 3.....	463	463	124.9	36.2	12.3	1907	Wilmington, Del.
29	164598	Brg.	No. 3.....	58	58	50.0	20.0	3.4	1891	Detroit, Mich.
30	166285	Scw.	No. 3 (steel).....	390	390	110.2	30.3	7.5	1915	Buffalo, N. Y.
31	168006	Brg.	No. 3 (composite).....	209	209	140.2	24.0	7.1	1919	Oshkosh, Wis.
32	168414	Brg.	No. 3.....	169	169	97.3	28.0	7.0	1922	Seaford, Del.
33	169583	Brg.	No. 3.....	67	67	65.0	22.0	5.6	1926	Baltimore, Md.
34	170425	Scw.	No. 3.....	8	8	36.4	13.3	2.0	1929	Trenton, Mich.
35	171253	Scw.	Number Three.....	74	74	70.0	24.0	5.4	1910	Alameda, Calif.
36	163161	Scw.	No. 4 (steel).....	617	617	136.0	36.0	12.6	1907	Manitowoc, Wis.
37	163834	Scw.	No. 4.....	355	355	103.3	32.2	10.9	1909	Duluth, Minn.
38	164882	Brg.	No. 4.....	462	462	125.0	36.1	12.3	1908	Wilmington, Del.
39	165722	Brg.	No. 4.....	172	172	139.0	22.0	6.4	1914	Oshkosh, Wis.
40	167679	Brg.	No. 4.....	271	267	92.6	22.0	7.0	1919	Baltimore, Md.
41	168344	Scw.	No. 4.....	15	15	31.0	13.0	4.0	1921	Dry Bay, Alaska
42	168367	Brg.	No. 4 (composite).....	213	213	141.2	24.0	7.2	1921	Oshkosh, Wis.
43	169584	Brg.	No. 4.....	98	98	85.0	25.0	6.6	1926	Tampa, Fla.
44	169644	Scw.	No. 4 (composite).....	277	251	122.6	36.5	6.7	1922	Superior, Wis.
45	169891	Brg.	No. 4.....	352	352	116.0	36.1	8.8	1927	Connelly, N. Y.
46	171254	Scw.	Number Four.....	74	74	70.0	24.0	5.4	1927	Alameda, Calif.
47	67485	Brg.	No. 5.....	41	41	62.0	20.0	4.0	1902	Wells Island, N. Y.
48	130776	Brg.	Number Five.....	909	796	192.7	34.7	17.0	1898	Bath, Me.
49	163509	Scw.	No. 5.....	618	618	140.5	36.2	12.9	1908	Duluth, Minn.
50	164291	Brg.	No. 5.....	17	17	42.0	16.0	3.0	1902	Detroit, Mich.
51	165766	Brg.	No. 5.....	149	149	137.0	21.0	6.0	1914	Oshkosh, Wis.
52	168368	Brg.	No. 5 (composite).....	213	213	141.2	24.0	7.2	1921	do
53	169585	Brg.	No. 5.....	98	98	85.0	25.0	6.6	1926	Tampa, Fla.
54	169630	Drg.	No. 5.....	350	350	115.3	34.8	8.0	1927	Wilmington, Del.
55	169864	Drg.	No. 5.....	482	400	100.5	36.3	9.6	1894	Cleveland, Ohio
56	169954	Scw.	No. 5.....	48	48	51.3	25.9	3.0	1925	Detroit, Mich.
57	170125	Brg.	No. 5 (steel).....	140	140	100.0	28.0	6.5	1928	Pittsburgh, Pa.
58	170281	Scw.	No. 5.....	107	107	100.3	24.0	5.1	1922	Duluth, Minn.
59	170916	Brg.	No. 5.....	68	68	70.4	26.1	4.5	1928	North Bend, Oreg.
60	162455	Brg.	No. 6.....	284	284	110.0	34.0	9.0	1901	Wilmington, Del.
61	168154	Brg.	No. 6.....	162	162	137.7	23.0	6.4	1916	Oshkosh, Wis.
62	169241	Drg.	No. 6.....	326	254	96.3	35.0	8.2	1912	Oswego, N. Y.
63	169352	Brg.	No. 6 (composite).....	219	219	141.2	24.0	7.3	1925	Oshkosh, Wis.
64	169586	Brg.	No. 6.....	67	67	65.0	22.0	5.6	1926	Tampa, Fla.
65	169882	Brg.	No. 6.....	352	352	116.0	36.1	8.8	1927	Connelly, N. Y.
66	163116	Scw.	No. 7.....	97	97	72.0	23.2	5.6	1907	Detroit, Mich.
67	163737	Scw.	No. 7.....	142	142	90.7	22.0	8.6	1898	Houghton, Mich.
68	164054	Scw.	No. 7.....	151	151	96.8	24.6	7.8	1892	Sheboygan, Wis.
69	165260	Scw.	No. 7.....	115	115	89.0	23.0	6.9	1913	Duluth, Minn.
70	168155	Brg.	No. 7.....	144	144	138.5	22.2	5.6	1918	Oshkosh, Wis.
71	170105	Brg.	No. 7 (composite).....	219	219	141.6	24.2	7.3	1928	do
72	171231	Brg.	No. 7.....	346	346	144.3	32.1	8.4	1922	New Orleans, La.
73	164512	Brg.	No. 8.....	463	463	124.9	36.2	12.3	1907	Wilmington, Del.

1 Formerly U. S. Eng. scow No. 2.

1 Formerly a U. S. Eng. dredge Maumee.

Unrigged Vessels

703

Line No	Serv-ice	Crew	Name of owner	Home port	Address of owner
1	Frt.	1	Bernard J. Gallagher	Milwaukee, Wis.	Marinette, Wis.
2	Frt.	2	Hearn Oil Co. (Del.)	Wilmington, Del.	Third and Commerce Streets.
3	Frt.	1	Fox River Navigation Co. (Wis.)	Milwaukee, Wis.	Kaukauna, Wis.
4	Tnk.	2	Belcher Asphalt Paving Co. (Fla.)	Miami, Fla.	1217 North Bayshore Drive.
5	Drg.	1	National Dredging Co. (Del.)	New York, N. Y.	233 Broadway.
6	Pld.	7	Orandall Engineering Co. (Me.)	Boston, Mass.	102 Border Street.
7	Pld.	1	Wm. J. Small	Port Huron, Mich.	211 Quay Street.
8	Frt.	1	C. T. Smith	Portland, Oreg.	The Dalles, Oreg.
9	Pld.	1	Orville C. Howey	Detroit, Mich.	3359 Greyfriars Street.
10	Tnk.	2	Robert J. Garlick	Miami, Fla.	1377 Southwest Eighth Street.
11	Fsh.	1	Alaska Packers Association (Calif.)	San Francisco, Calif.	111 California Street.
12	Frt.	0	Marine Iron & Shipbuilding Co. (Del.)	Duluth, Minn.	Foot Eleventh Avenue W.
13	Drg.	8	Zenith Dredge Co. (Minn.)	do.	303 Glencoe Building.
14	Frt.	0	Alaska Packers Association (Wash.)	Unalaska, Alaska	Naknek, Alaska.
15	Frt.	0	Frank B. Cohrs	Detroit, Mich.	Marine City, Mich.
16	Frt.	1	Fox River Navigation Co. (Wis.)	Milwaukee, Wis.	Kaukauna, Wis.
17	Frt.	1	Ralph L. Reid	Cape Vincent, N. Y.	Alexandria Bay, N. Y.
18	Drg.	1	National Dredging Co. (Del.)	New York, N. Y.	233 Broadway.
19	Drg.	22	Coconut Grove Explosive Co. (Fla.)	Miami, Fla.	3200 Southwest Twenty-seventh Street.
20	Fer.	1	St. Albans Ferry Co. (W. Va.)	Pittsburgh, Pa.	St. Albans, W. Va.
21	Frt.	1	Nassau Sand and Gravel Co. (N. Y.)	New York, N. Y.	17 Battery Place.
22	Drg.	3	Miller Equipment Co. (N. Y.)	Oswego, N. Y.	Syracuse, N. Y.
23	Pld.	1	Orville C. Howey	Detroit, Mich.	3359 Greyfriars Street.
24	Frt.	1	Candler Dock & Dredging Co. (Mich.)	do.	8145 Medina Avenue.
25	Fsh.	1	Alaska Packers Association (Calif.)	San Francisco, Calif.	111 California Street.
26	Frt.	1	M. Sullivan Dredging Co. (Mich.)	Detroit, Mich.	Buhl Building.
27	Frt.	2	Duluth-Superior Dredging Co. (Minn.)	Duluth, Minn.	Foot Forty-fifth Avenue West.
28	Drg.	2	M. J. Dady Engineering & Contracting Co. (N. Y.)	New York, N. Y.	367 Fulton Street (B).
29	Frt.	4	Candler Dock & Dredge Co. (Mich.)	Detroit, Mich.	8145 Medina Street.
30	Msc.	1	Dunbar & Sullivan Dredging Co. (N. Y.)	Buffalo, N. Y.	Erie County Bank Building.
31	Frt.	1	Fox River Navigation Co. (Wis.)	Milwaukee, Wis.	Kaukauna, Wis.
32	Frt.	0	A. P. Vane	Wilmington, Del.	Seaford, Del.
33	Msc.	1	National Dredging Co. (Del.)	New York, N. Y.	233 Broadway.
34	Frt.	0	Orville C. Howey	Detroit, Mich.	3359 Greyfriars Street.
35	Fsh.	1	Alaska Packers Association (Calif.)	San Francisco, Calif.	111 California Street.
36	Frt.	2	Duluth-Superior Dredging Co. (Minn.)	Duluth, Minn.	Foot Forty-fifth Avenue West.
37	Frt.	2	do.	do.	do.
38	Drg.	1	M. J. Dady Engineering & Contracting Co. (N. Y.)	New York, N. Y.	367 Fulton Street (B).
39	Frt.	2	Cook & Brown Lime Co. (Wis.)	Milwaukee, Wis.	Oshkosh, Wis.
40	Frt.	1	S. O. Loveland Co. (Del.)	Philadelphia, Pa.	151 South Front Street.
41	Fsh.	0	Fred F. Schrey	Sitka, Alaska	do.
42	Frt.	1	Fox River Navigation Co. (Wis.)	Milwaukee, Wis.	Kaukauna, Wis.
43	Drg.	1	National Dredging Co. (Del.)	New York, N. Y.	233 Broadway.
44	Frt.	3	Merritt-Chapman & Whitney Corporation (Del.)	Duluth, Minn.	Alworth Building.
45	Frt.	1	Nassau Sand and Gravel Co. (N. Y.)	New York, N. Y.	17 Battery Place.
46	Fsh.	1	Alaska Packers Association (Calif.)	San Francisco, Calif.	111 California Street.
47	Frt.	1	William Slate	Cape Vincent, N. Y.	Alexandria Bay, N. Y.
48	Frt.	5	Elmer A. Keeler	New York, N. Y.	1 Broadway.
49	Frt.	2	Duluth-Superior Dredging Co. (Minn.)	Duluth, Minn.	Foot Forty-fifth Avenue West.
50	Frt.	4	Candler Dock & Dredge Co. (Mich.)	Detroit, Mich.	8145 Medina Street.
51	Frt.	2	Cook & Brown Lime Co. (Wis.)	Milwaukee, Wis.	Oshkosh, Wis.
52	Frt.	1	Fox River Navigation Co. (Wis.)	do.	Kaukauna, Wis.
53	Drg.	1	National Dredging Co. (Del.)	New York, N. Y.	233 Broadway.
54	Drg.	20	Delaware Dredging Co. (Del.)	Philadelphia, Pa.	139 South Third Street.
55	Drg.	10	Waterways Engineering Co. (Wis.)	Milwaukee, Wis.	924 McDonald Street, Green Bay, Wis.
56	Pld.	1	Inter-Lake Construction Co. (Mich.)	Detroit, Mich.	Union Trust Building.
57	Frt.	1	Ohio River Sand & Gravel Co. (W. Va.)	Pittsburgh, Pa.	Grant Building.
58	Frt.	1	Marine Iron & Shipbuilding Co. (Del.)	Duluth, Minn.	Eleventh Avenue West.
59	Pas.	1	Coggeshall Launch Co. (Calif.)	Eureka, Calif.	Foot F Street.
59	Drg.	2	M. J. Dady Engineering & Contracting Co. (N. Y.)	New York, N. Y.	367 Fulton Street (B).
60	Frt.	2	Cook & Brown Lime Co. (Wis.)	Milwaukee, Wis.	Oshkosh, Wis.
62	Drg.	2	Waterways Engineering Co. (Wis.)	do.	924 McDonald Street, Green Bay, Wis.
63	Frt.	1	Fox River Navigation Co. (Wis.)	do.	Kaukauna, Wis.
64	Drg.	1	National Dredging Co. (Del.)	New York, N. Y.	233 Broadway.
65	Frt.	1	Nassau Sand and Gravel Co. (N. Y.)	do.	17 Battery Place.
66	Frt.	1	M. Sullivan Dredging Co. (Mich.)	Detroit, Mich.	2230 Buhl Building.
67	Frt.	0	Zenith Dredge Co. (Minn.)	Duluth, Minn.	303 Glencoe Building.
68	Frt.	1	Great Lakes Dredge & Dock Co. (N. J.)	do.	First and American National Bank.
69	Frt.	0	Duluth-Superior Dredging Co. (Minn.)	do.	Foot Forty-fifth Avenue West.
70	Frt.	2	Cook & Brown Lime Co. (Wis.)	Milwaukee, Wis.	Oshkosh, Wis.
71	Frt.	1	Fox River Navigation Co. (Wis.)	do.	Kaukauna, Wis.
72	Frt.	3	Belcher Towing Co. (Fla.)	Miami, Fla.	1217 Biscayne Boulevard.
73	Frt.	0	M. J. Dady Engineering & Contracting Co. (N. Y.)	New York, N. Y.	367 Fulton Street (B).

* Formerly U. S. Eng. dredge Sodua.

Unrigged Vessels

Line No.	Official No.	Rig	Name of vessel	Tonnage		Register dimensions			When built	Where built
				Gross	Net	Length	Breadth	Depth		
1	165251	Sew.	No. 8.....	115	115	89.0	23.0	6.9	1913	Duluth, Minn.....
2	166156	Brg.	No. 8.....	145	145	140.0	22.0	5.6	1920	Oshkosh, Wis.....
3	169995	Brg.	No. 8.....	352	352	116.0	36.1	8.8	1927	South Rondout, N. Y.
4	170171	Brg.	No. 8.....	47	47	64.6	24.6	3.6	1926	Islip, N. Y.....
5	67381	Brg.	No. 9.....	242	242	101.8	32.5	8.7	1908	Brooklyn, N. Y.....
6	163078	Drg.	No. 9 (steel).....	959	959	132.0	44.4	12.8	1906	Buffalo, N. Y.....
7	169730	Sew.	No. 9.....	86	86	100.4	22.2	4.6	1924	Oshkosh, Wis.....
8	67383	Brg.	No. 10.....	200	200	92.7	30.9	8.1	1898	Grassy Point, N. Y.
9	163481	Brg.	No. 10.....	254	254	140.2	32.2	6.7	1907	Gildersleeve, Conn.
10	168142	Brg.	No. 10.....	85	85	38.5	20.0	6.1	1918	Jersey City, N. J.
11	168606	Sew.	No. 10.....	229	229	120.0	32.0	7.5	1914	Seneca Falls, N. Y.
12	169731	Brg.	No. 10.....	145	145	140.3	22.2	5.6	1926	Oshkosh, Wis.....
13	169748	Brg.	No. 10.....	7	7	53.9	9.5	2.0	1923	Pliny, W. Va.....
14	169853	Brg.	No. 10.....	352	352	116.0	36.1	8.8	1927	South Rondout, N. Y.
15	170222	Sew.	No. 10.....	113	113	79.0	31.6	5.6	1909	Superior, Wis.....
16	67467	Brg.	No. 11.....	333	333	133.5	35.6	7.3	1901	Chelsea, Mass.....
17	162321	Sew.	No. 11 (steel).....	420	420	125.6	30.2	12.2	1904	Ferrysburg, Mich.
18	168653	Sew.	No. 11.....	272	272	120.0	32.0	7.5	1914	Seneca Falls, N. Y.
19	168974	Sew.	No. 11.....	51	51	59.5	25.2	4.0	1918	Manitowoc, Wis.....
20	67335	Brg.	No. 12.....	176	161	98.0	31.0	7.2	1897	Noank, Conn.....
21	168173	Sew.	No. 12.....	172	172	95.3	26.0	9.5	1921	Duluth, Minn.....
22	168921	Sew.	No. 12.....	272	272	120.0	32.0	7.5	1914	Seneca Falls, N. Y.
23	169653	Brg.	No. 12.....	333	327	117.0	34.0	8.8	1927	Gildersleeve, Conn.
24	170170	Sew.	No. 12.....	300	300	100.0	36.0	10.0	1907	Boston, Mass.....
25	67470	Brg.	No. 13.....	349	338	132.9	35.6	7.6	1901	Chelsea, Mass.....
26	164541	Sew.	No. 13.....	550	550	132.0	41.0	11.8	1907	Mobile, Ala.....
27	169260	Sew.	No. 13.....	102	102	77.4	26.0	5.9	1925	Duluth, Minn.....
28	130813	Brg.	Number Fourteen.....	927	907	192.8	35.0	17.4	1899	Bath, Me.....
29	164542	Sew.	No. 14.....	550	550	132.0	41.0	11.8	1908	Pascagoula, Miss.
30	164556	Sew.	No. 14.....	277	277	96.5	27.2	11.2	1908	Green Bay, Wis.....
31	169708	Sew.	No. 14.....	333	327	116.0	34.0	8.8	1927	Gildersleeve, Conn.
32	171280	Sew.	No. 14.....	64	64	65.4	24.0	4.9	1931	Duluth, Minn.....
33	164796	Sew.	No. 15.....	182	182	107.0	34.0	8.2	1912	Wilmington, Del.
34	164000	Sew.	No. 16 (steel).....	451	451	137.0	32.0	11.4	1906	Ferrysburg, Mich.
35	164000	Sew.	No. 16.....	258	258	120.0	27.9	10.0	1900	Milwaukee, Wis.....
36	164797	Sew.	No. 16.....	182	182	107.0	34.0	8.3	1912	Wilmington, Del.
37	168008	Sew.	No. 16.....	285	279	112.7	33.5	8.9	1919	Greenbush, Mass.....
38	169741	Sew.	No. 16.....	333	327	117.0	34.0	8.8	1927	Gildersleeve, Conn.
39	162943	Sew.	No. 17 (steel).....	206	206	99.9	26.1	9.0	1906	Manitowoc, Wis.....
40	168009	Sew.	No. 17.....	294	279	112.7	33.5	8.9	1920	Greenbush, Mass.
41	130824	Brg.	Number Eighteen.....	936	817	189.3	35.1	18.1	1899	Bath, Me.....
42	163205	Sew.	No. 18 (steel).....	394	394	125.0	30.0	12.0	1907	Ferrysburg, Mich.
43	169010	Sew.	No. 18.....	284	279	112.7	33.5	8.9	1920	Greenbush, Mass.
44	169742	Sew.	No. 18.....	333	327	117.0	34.0	8.8	1927	Gildersleeve, Conn.
45	130840	Brg.	Number Nineteen.....	932	823	189.0	35.1	18.0	1899	Bath, Me.....
46	169011	Sew.	No. 19.....	294	279	112.7	33.5	8.9	1920	Greenbush, Mass.
47	162646	Sew.	No. 20 (steel).....	772	772	162.0	40.2	12.5	1905	Manitowoc, Wis.
48	164031	Sew.	No. 20 (steel).....	515	515	129.0	30.6	12.0	1904	do.....
49	164559	Sew.	No. 20.....	289	289	120.5	29.4	9.3	1911	Green Bay, Wis.....
50	169012	Sew.	No. 20.....	294	279	112.7	33.5	8.9	1920	Greenbush, Mass.
51	170094	Sew.	No. 20.....	348	348	116.0	36.0	8.8	1923	Gildersleeve, Conn.
52	163769	Sew.	No. 21 (steel).....	974	974	180.1	37.4	13.8	1907	Manitowoc, Wis.
53	164032	Sew.	No. 21 (steel).....	872	872	180.0	36.8	13.0	1900	do.....
54	165260	Sew.	No. 21.....	195	195	103.2	32.8	6.8	1904	Milwaukee, Wis.
55	168284	Sew.	No. 21.....	294	279	112.7	33.5	8.9	1921	Greenbush, Mass.
56	169979	Sew.	No. 21.....	196	196	102.3	31.3	7.1	1923	Manitowoc, Wis.
57	169204	Sew.	No. 22.....	581	581	140.7	38.0	10.6	1908	Wilmington, Del.
58	170236	Sew.	No. 22.....	345	345	115.1	35.8	8.8	1920	Gildersleeve, Conn.
59	169205	Sew.	No. 23.....	581	581	140.7	38.0	10.6	1908	Wilmington, Del.
60	169911	Sew.	No. 23.....	223	223	100.0	32.0	7.8	Unknown.....
61	169912	Sew.	No. 24.....	289	289	112.0	33.4	8.7	do.....
62	171285	Brg.	No. 24.....	362	362	115.8	35.6	8.8	1923	South Rondout, N. Y.
63	169982	Sew.	No. 25.....	222	222	105.1	28.3	8.8	1923	Manitowoc, Wis.
64	169913	Sew.	No. 25.....	292	292	112.2	32.5	8.6	Unknown.....
65	171241	Sew.	No. 25 (steel).....	633	633	150.1	42.5	11.2	1930	Manitowoc, Wis.

1 Formerly U. S. Q. M. C. scow No. 4.

Unrigged Vessels

705

Line No.	Service	Crew	Name of owner	Home port	Address of owner
1	Fr.	0	Duluth-Superior Dredging Co. (Minn.)	Duluth, Minn.	Foot Forty-fifth Avenue West.
2	Fr.	2	Cook & Brown Lime Co. (Wis.)	Milwaukee, Wis.	Oshkosh, Wis.
3	Fr.	1	Nassau Sand & Gravel Co. (N. Y.)	New York, N. Y.	17 Battery Place.
4	Dr.	4	Gibson & Cushman (N. Y.)	do.	48 Park Avenue, Bay Shore, N. Y.
5	Fr.	1	James P. McAllister	do.	17 State Street.
6	Fr.	15	Great Lakes Dredge & Dock Co. (N. J.)	Duluth, Minn.	First and American National Bank.
7	Fr.	2	Cook & Brown Lime Co. (Wis.)	Milwaukee, Wis.	Oshkosh, Wis.
8	Fr.	1	James P. McAllister	New York, N. Y.	17 State Street.
9	Fr.	1	P. F. & W. A. Kane	do.	Forty-sixth Street and East River.
10	Fr.	3	Kensington Shipyard and Drydock Corporation (Pa.)	Philadelphia, Pa.	Beach and Palmer Streets.
11	Fr.	1	Waterways Engineering Co. (Wis.)	Milwaukee, Wis.	924 McDonald Street, Green Bay, Wis.
12	Fr.	2	Cook & Brown Lime Co. (Wis.)	do.	Oshkosh, Wis.
13	Fr.	1	Nathan Quikle	Pittsburgh, Pa.	Pliny, W. Va.
14	Fr.	1	Nassau Sand & Gravel Co. (N. Y.)	New York, N. Y.	17 Battery Place.
15	Msc.	5	Merritt-Chapman & Whitney Corporation (Del.)	Duluth, Minn.	Alworth Building.
16	Fr.	1	Chiarello Brothers Co. (N. Y.)	New York, N. Y.	15 Moore Street.
17	Fr.	1	M. Sullivan Dredging Co. (Mich.)	Detroit, Mich.	Buhl Building.
18	Dr.	1	Waterways Engineering Co. (Wis.)	Milwaukee, Wis.	924 McDonald Street, Green Bay, Wis.
19	Msc.	1	McMullen & Pitz Construction Co. (Wis.)	do.	Manitowoc, Wis.
20	Fr.	1	Bartley Scow Co. (N. Y.)	New York, N. Y.	17 State Street.
21	Fr.	0	Zenith Dredge Co. (Minn.)	Duluth, Minn.	303 Glencoe Building.
22	Dr.	1	Waterways Engineering Co. (Wis.)	Milwaukee, Wis.	924 McDonald Street, Green Bay, Wis.
23	Fr.	1	Nassau Sand & Gravel Co. (N. Y.)	New York, N. Y.	17 Battery Place.
24	Dr.	2	M. Sullivan Dredging Co. (Mich.)	Detroit, Mich.	Buhl Building.
25	Fr.	1	Chiarello Brothers Co. (N. Y.)	New York, N. Y.	15 Moore Street.
26	Dr.	2	M. J. Dady Engineering & Contracting Co. (N. Y.)	do.	367 Fulton Street (B).
27	Msc.	2	Zenith Dredge Co. (Minn.)	Duluth, Minn.	303 Glencoe Building.
28	Fr.	5	Elmer A. Keeler	New York, N. Y.	1 Broadway.
29	Dr.	2	M. J. Dady Engineering & Contracting Co. (N. Y.)	do.	367 Fulton Street (B).
30	Dr.	1	Waterways Engineering Co. (Wis.)	Milwaukee, Wis.	924 McDonald Street, Green Bay, Wis.
31	Fr.	1	Nassau Sand & Gravel Co. (N. Y.)	New York, N. Y.	17 Battery Place.
32	Fr.	0	Zenith Dredge Co. (Minn.)	Duluth, Minn.	303 Glencoe Building.
33	Fr.	1	M. J. Dady Engineering & Contracting Co. (N. Y.)	New York, N. Y.	367 Fulton Street (B).
34	Fr.	0	Great Lakes Dredge & Dock Co. (N. J.)	Duluth, Minn.	First and American National Bank.
35	Fr.	0	do.	do.	do.
36	Fr.	1	M. J. Dady Engineering & Contracting Co. (N. Y.)	New York, N. Y.	367 Fulton Street (B).
37	Fr.	1	Boston Sand & Gravel Co. (Mass.)	Boston, Mass.	88 Broad Street.
38	Fr.	1	Nassau Sand & Gravel Co. (N. Y.)	New York, N. Y.	17 Battery Place.
39	Fr.	0	M. Sullivan Dredging Co. (Mich.)	Detroit, Mich.	Buhl Building.
40	Fr.	1	Boston Sand & Gravel Co. (Mass.)	Boston, Mass.	88 Broad Street.
41	Fr.	2	Elmer A. Keeler	New York, N. Y.	1 Broadway.
42	Fr.	1	M. Sullivan Dredging Co. (Mich.)	Detroit, Mich.	Buhl Building.
43	Fr.	1	Boston Sand & Gravel Co. (Mass.)	Boston, Mass.	88 Broad Street.
44	Fr.	1	Nassau Sand & Gravel Co. (N. Y.)	New York, N. Y.	17 Battery Place.
45	Fr.	3	Elmer A. Keeler	do.	1 Broadway.
46	Fr.	1	Boston Sand & Gravel Co. (Mass.)	Boston, Mass.	88 Broad Street.
47	Fr.	0	Great Lakes Dredge & Dock Co. (N. J.)	Duluth, Minn.	First and American National Bank.
48	Fr.	1	do.	do.	do.
49	Dr.	1	Waterways Engineering Co. (Wis.)	Milwaukee, Wis.	924 McDonald Street, Green Bay, Wis.
50	Fr.	1	Boston Sand & Gravel Co. (Mass.)	Boston, Mass.	88 Broad Street.
51	Fr.	1	Nassau Sand & Gravel Co. (N. Y.)	New York, N. Y.	17 Battery Place.
52	Fr.	0	Great Lakes Dredge & Dock Co. (N. J.)	Duluth, Minn.	First and American National Bank.
53	Fr.	1	do.	do.	do.
54	Lgt.	1	Waterways Engineering Co. (Wis.)	Milwaukee, Wis.	924 McDonald Street, Green Bay, Wis.
55	Fr.	1	Boston Sand & Gravel Co. (Mass.)	Boston, Mass.	88 Broad Street.
56	Msc.	1	Edward E. Gillen Co. (Wis.)	Milwaukee, Wis.	626 East Wisconsin Avenue.
57	Dr.	1	M. J. Dady Engineering & Contracting Co. (N. Y.)	New York, N. Y.	367 Fulton Street (B).
58	Fr.	1	Nassau Sand & Gravel Co. (N. Y.)	do.	17 Battery Place.
59	Dr.	1	M. J. Dady Engineering & Contracting Co. (N. Y.)	do.	367 Fulton Street (B).
60	Fr.	1	Boston Sand & Gravel Co. (Mass.)	Boston, Mass.	88 Broad Street.
61	Fr.	1	do.	do.	do.
62	Fr.	1	Nassau Sand & Gravel Co. (N. Y.)	New York, N. Y.	17 Battery Place.
63	Dr.	1	McMullen & Pitz Construction Co. (Wis.)	Milwaukee, Wis.	Manitowoc, Wis.
64	Fr.	1	Boston Sand & Gravel Co. (Mass.)	Boston, Mass.	88 Broad Street.
65	Msc.	1	Edward E. Gillen Co. (Wis.)	Milwaukee, Wis.	626 East Wisconsin Avenue.

Unrigged Vessels

Line No.	Official No.	Rig	Name of vessel	Tonnage		Register dimensions			When built	Where built
				Gross	Net	Length	Breadth	Depth		
1	169963	Scw.	No. 26	222	222	106.1	28.3	8.8	1923	Manitowoc, Wis.
2	169906	Scw.	No. 26	94	94	78.5	28.5	6.4	1920	Green Bay, Wis.
3	169914	Scw.	No. 26	248	248	110.0	31.7	8.3		Unknown
4	171286	Brg.	No. 26	352	352	115.5	35.8	8.6	1929	South Rondout, N. Y.
5	169906	Scw.	No. 27	91	91	80.4	21.8	6.3	1920	Green Bay, Wis.
6	169915	Scw.	No. 27	262	262	110.0	32.0	8.4		Unknown
7	164910	Brg.	No. 28	287	287	103.1	33.2	9.4	1910	Verplanck, N. Y.
8	165620	Scw.	No. 28	186	186	104.9	29.4	6.8	1914	Green Bay, Wis.
9	169916	Scw.	No. 28	255	255	109.7	32.0	8.4		Unknown
10	166690	Scw.	No. 29	112	112	78.8	28.3	6.1	1914	Green Bay, Wis.
11	166689	Scw.	No. 30	454	454	125.0	33.4	11.8	1916	do.
12	166212	Brg.	No. 30	316	311	110.5	32.5	9.5	1916	Gildersleeve, Conn.
13	170223	Scw.	No. 30	40	40	50.0	20.7	3.3	1925	Detroit, Mich.
14	166249	Brg.	No. 31	316	310	110.5	32.5	9.5	1916	Gildersleeve, Conn.
15	170824	Scw.	No. 31	40	40	50.0	20.7	3.3	1925	Detroit, Mich.
16	166314	Brg.	No. 32	316	310	110.5	37.5	9.5	1916	Gildersleeve, Conn.
17	67410	Brg.	No. 32	382	372	160.0	23.6	11.6	1900	Wilmington, Del.
18	166591	Brg.	No. 32	316	310	110.5	32.5	9.5	1916	Gildersleeve, Conn.
19	169967	Scw.	No. 32	67	67	57.6	32.5	4.2	1920	Green Bay, Wis.
20	166647	Brg.	No. 34	314	309	110.0	32.5	9.5	1917	Gildersleeve, Conn.
21	163791	Scw.	No. 35 (steel)	420	420	125.6	30.2	12.2	1900	Ferrysburg, Mich.
22	166730	Brg.	No. 35	314	309	110.0	32.5	9.5	1917	Gildersleeve, Conn.
23	166841	Brg.	No. 36	314	309	110.0	32.5	9.5	1917	do.
24	169855	Scw.	No. 37	363	363	123.9	34.2	10.0	1907	Port Clinton, Ohio
25	167980	Scw.	No. 38 (steel)	572	572	148.7	36.2	11.8	1908	Manitowoc, Wis.
26	169866	Scw.	No. 38	349	349	123.0	34.2	9.6	1907	Port Clinton, Ohio
27	169907	Scw.	No. 41	90	90	58.6	31.4	5.7	1922	Green Bay, Wis.
28	169885	Scw.	No. 42 (steel)	490	490	128.0	32.4	11.9	1911	Ferrysburg, Mich.
29	169867	Scw.	No. 42	106	106	66.8	28.8	5.5	1924	Green Bay, Wis.
30	169908	Scw.	No. 43	229	200	88.8	32.8	6.7	1872	Dubuque, Iowa
31	169228	Brg.	No. 48 (composite)	247	247	97.4	35.0	8.1	1907	Detroit, Mich.
32	171242	Scw.	No. 53 (steel)	872	872	184.8	40.0	13.0	1926	Manitowoc, Wis.
33	170155	Brg.	No. 55 (steel)	721	678	165.1	42.6	13.1	1927	do.
34	170156	Brg.	No. 55 (steel)	721	678	165.1	42.6	12.1	1927	do.
35	170066	Scw.	No. 57 (steel)	402	402	120.0	42.5	9.5	1928	River Rouge, Mich.
36	170067	Scw.	No. 58 (steel)	402	402	120.0	42.5	9.5	1928	do.
37	167981	Brg.	No. 60 (steel)	420	420	143.2	30.6	10.6	1912	Ashabula, Ohio
38	167982	Brg.	No. 62 (steel)	498	498	150.6	32.2	11.1	1914	do.
39	170671	Brg.	No. 62	483	483	102.8	30.8	7.5	1918	Kingston, N. Y.
40	166679	Brg.	No. 66	314	314	109.9	35.1	8.8	1916	Brooklyn, N. Y.
41	169960	Brg.	No. 67	309	309	107.7	35.2	9.0	1917	do.
42	166762	Brg.	No. 68	312	312	108.5	35.2	8.8	1917	do.
43	169528	Brg.	No. 71	272	269	110.0	32.2	8.4	1920	Arverne, N. Y.
44	169529	Brg.	No. 73	274	272	110.0	32.2	8.4	1920	do.
45	170277	Brg.	No. 72	251	251	110.2	32.2	8.4	1920	do.
46	169630	Brg.	No. 74	250	247	110.5	32.4	7.8	1920	do.
47	170278	Brg.	No. 75	251	251	110.2	32.2	8.4	1920	do.
48	165735	Scw.	No. 78	681	681	156.0	40.8	13.5	1914	Albany, N. Y.
49	171232	Brg.	No. 98	181	181	98.0	34.0	6.4	1927	Ostrander, Wash.
50	168257	Scw.	No. 100	33	33	49.8	18.4	4.0	1899	Detroit, Mich.
51	163134	Brg.	No. 101	261	261	100.0	32.2	9.0	1907	Brooklyn, N. Y.
52	163065	Brg.	No. 102	266	266	100.0	33.3	9.1	1907	do.
53	163998	Brg.	No. 106	162	162	84.3	30.5	7.3	1906	Kingston, N. Y.
54	163996	Brg.	No. 107	167	167	82.0	30.3	7.6	1907	do.
55	163999	Brg.	No. 108	185	185	86.3	30.2	8.2	1906	Brooklyn, N. Y.
56	51367	Brg.	No. 109	166	166	85.3	30.1	7.5	1900	do.
57	167704	Brg.	No. 110	407	407	90.8	30.0	7.7	1919	do.
58	167708	Brg.	No. 111	407	407	90.8	30.0	7.7	1919	do.
59	167632	Brg.	No. 116 (steel)	320	320	175.0	26.0	10.0	1919	Ambridge, Pa.
60	170102	Scw.	No. 142 (steel)	360	349	130.0	33.0	9.6	1928	River Rouge, Mich.
61	170496	Scw.	No. 207	170	170	87.5	30.4	7.6	1924	Port Ewen, N. Y.
62	170497	Scw.	No. 208	180	180	93.5	30.0	7.6	1924	do.
63	170071	Brg.	No. 220 (steel)	318	318	126.0	27.0	7.5	1927	Pittsburgh, Pa.
64	170072	Brg.	No. 221 (steel)	318	318	135.0	27.0	7.5	1927	do.

- ¹ Formerly barge Cyrus.
² Formerly barge Edgar.
³ Formerly barge Anson.
⁴ Formerly barge Wesley.
⁵ Formerly barge William.
⁶ Formerly barge G. Woodrow.

- ⁷ Formerly barge H. Eads.
⁸ Formerly U. S. Eng. scow No. 4.
⁹ Formerly U. S. Eng. scow No. 5.
¹⁰ Formerly U. S. Eng. dredge Appleton.
¹¹ Formerly barge Gus O.
¹² Formerly barge Charles C.

Unrigged Vessels

707

Line No.	Serv- ices	Crew	Name of owner	Home port	Address of owner
1	Drg.	1	McMullen & Pitz Construction Co. (Wis.)	Milwaukee, Wis.	Manitowoc, Wis.
2	Msc.	1	Waterways Engineering Co. (Wis.)	do	924 McDonald Street, Green Bay, Wis.
3	Frt.	1	Boston Sand & Gravel Co. (Mass.)	Boston, Mass.	88 Broad Street.
4	Frt.	1	Nassau Sand & Gravel Co. (N. Y.)	New York, N. Y.	17 Battery Place.
5	Msc.	1	Waterways Engineering Co. (Wis.)	Milwaukee, Wis.	924 McDonald Street, Green Bay, Wis.
6	Frt.	1	Boston Sand & Gravel Co. (Mass.)	Boston, Mass.	88 Broad Street.
7	Frt.	1	Joseph H. Moran	New York, N. Y.	17 Battery Place.
8	Msc.	4	Waterways Engineering Co. (Wis.)	Milwaukee, Wis.	924 McDonald Street, Green Bay, Wis.
9	Frt.	1	Boston Sand & Gravel Co. (Mass.)	Boston, Mass.	88 Broad Street.
10	Msc.	1	Waterways Engineering Co. (Wis.)	Milwaukee, Wis.	924 McDonald Street, Green Bay, Wis.
11	Drg.	1	Edward E. Gillen Co. (Wis.)	do	626 East Wisconsin Avenue.
12	Frt.	1	Boston Sand & Gravel Co. (Mass.)	Boston, Mass.	88 Broad Street.
13	Msc.	1	Merritt-Chapman & Whitney Corporation (Del.)	Duluth, Minn.	Alworth Building.
14	Frt.	1	Boston Sand & Gravel Co. (Mass.)	Boston, Mass.	88 Broadway.
15	Msc.	1	Merritt-Chapman & Whitney Corporation (Del.)	Duluth, Minn.	Alworth Building.
16	Frt.	0	Boston Sand & Gravel Co. (Mass.)	Boston, Mass.	88 Broadway.
17	Frt.	1	John McAndrews	Philadelphia, Pa.	2937 North Twenty-sixth Street.
18	Frt.	0	Boston Sand & Gravel Co. (Mass.)	Boston, Mass.	88 Broad Street.
19	Msc.	1	Waterways Engineering Co. (Wis.)	Milwaukee, Wis.	924 McDonald Street, Green Bay, Wis.
20	Frt.	1	Boston Sand & Gravel Co. (Mass.)	Boston, Mass.	88 Broad Street.
21	Frt.	0	M. Sullivan Dredging Co. (Mich.)	Detroit, Mich.	Buhl Building.
22	Frt.	0	Boston Sand & Gravel Co. (Mass.)	Boston, Mass.	88 Broad Street.
23	Frt.	0	do	do	do
24	Drg.	1	Waterways Engineering Co. (Wis.)	Milwaukee, Wis.	924 McDonald Street, Green Bay, Wis.
25	Frt.	2	Great Lakes Dredge & Dock Co. (N. J.)	Duluth, Minn.	First and American National Bank.
26	Drg.	1	Waterways Engineering Co. (Wis.)	Milwaukee, Wis.	924 McDonald Street, Green Bay, Wis.
27	Msc.	1	do	do	do
28	Frt.	0	Great Lakes Dredge & Dock Co. (N. J.)	Duluth, Minn.	First and American National Bank.
29	Msc.	1	Waterways Engineering Co. (Wis.)	Milwaukee, Wis.	924 McDonald Street, Green Bay, Wis.
30	Drg.	5	do	do	do
31	Pas.	6	Great Lakes Dredge & Dock Co. (N. J.)	Cleveland, Ohio.	Williamson Building.
32	Frt.	1	do	do	do
33	Frt.	9	do	Duluth, Minn.	First and American National Bank.
34	Frt.	9	do	do	do
35	Msc.	0	do	do	do
36	Msc.	0	do	do	do
37	Frt.	2	do	do	do
38	Frt.	2	do	do	do
39	Frt.	1	Conners Marine Co. (N. Y.)	New York, N. Y.	17 Battery Place.
40	Frt.	1	Munson Inland Water Lines (N. Y.)	do	67 Wall Street.
41	Frt.	1	do	do	do
42	Frt.	1	do	do	do
43	Frt.	1	do	do	do
44	Frt.	1	do	do	do
45	Frt.	1	do	do	do
46	Frt.	1	do	do	do
47	Frt.	1	do	do	do
48	Frt.	0	Great Lakes Dredge & Dock Co. (N. J.)	Duluth, Minn.	First and American National Bank.
49	Frt.	1	Arrow Tug and Barge Co. (Oreg.)	Astoria, Oreg.	69 Eleventh Street.
50	Frt.	0	George C. Raymond	Port Huron, Mich.	Algonac, Mich.
51	Frt.	1	Ambrose Lighterage & Transportation Co. (N. J.)	New York, N. Y.	17 State Street.
52	Frt.	1	do	do	do
53	Frt.	1	J. A. Chapman	do	Weehawken, N. J.
54	Frt.	1	do	do	do
55	Frt.	1	do	do	do
56	Frt.	1	do	do	do
57	Frt.	1	Lighterage Corporation (N. Y.)	do	11 Broadway.
58	Frt.	1	do	do	do
59	Frt.	1	Carnegie Steel Co. (N. J.)	Pittsburgh, Pa.	Carnegie Building.
60	Msc.	0	Great Lakes Dredge & Dock Co. (N. J.)	Duluth, Minn.	104 South Michigan Avenue, Chicago, Ill.
61	Frt.	1	Dunbar & Sullivan Dredging Co. (N. Y.)	Detroit, Mich.	Buhl Building.
62	Frt.	0	do	do	do
63	Frt.	1	Iron City Sand & Gravel Co. (Pa.)	Pittsburgh, Pa.	310 Grant Street.
64	Frt.	0	do	do	do

¹² Formerly Dominick C.
¹⁴ Formerly U. S. Navy lighter No. 126.
¹⁵ Formerly U. S. Navy lighter No. 164.
¹⁶ Formerly barge No. 23.
¹⁷ Formerly barge No. 22.

¹⁸ Formerly barge Harry A. Blair.
¹⁹ Formerly barge Seven Bros. No. 1.
²⁰ Formerly barge Seven Bros. No. 2.
²¹ Formerly barge M. P. Smith.

Unrigged Vessels

Line No.	Official No.	Rig	Name of vessel	Tonnage		Register dimensions			When built	Where built
				Gross	Net	Length	Breadth	Depth		
							Feet	Feet	Feet	
1	170073	Brg.	No. 223 (steel)	318	318	135.0	27.0	7.5	1927	Pittsburgh, Pa.
2	170074	Brg.	No. 223 (steel)	318	318	135.0	27.0	7.5	1927	do.
3	170075	Brg.	No. 224 (steel)	318	318	135.0	27.0	7.5	1927	do.
4	169477	Brg.	No. 225 (steel)	292	292	135.0	27.0	8.5	1925	do.
5	169478	Brg.	No. 226 (steel)	292	292	135.0	27.0	8.5	1925	do.
6	169479	Brg.	No. 227 (steel)	292	292	135.0	27.0	8.5	1925	do.
7	169480	Brg.	No. 228 (steel)	292	292	135.0	27.0	8.5	1925	do.
8	169481	Brg.	No. 229	292	292	135.0	27.0	8.5	1925	do.
9	168733	Brg.	No. 230 (steel)	282	282	135.0	26.0	8.5	1922	do.
10	168736	Brg.	No. 231 (steel)	282	282	135.0	26.0	8.5	1922	do.
11	168737	Brg.	No. 232 (steel)	282	282	135.0	26.0	8.5	1922	do.
12	168738	Brg.	No. 233 (steel)	282	282	135.0	26.0	8.5	1922	do.
13	168739	Brg.	No. 234 (steel)	282	282	135.0	26.0	8.5	1922	do.
14	168740	Brg.	No. 235 (steel)	282	282	135.0	26.0	8.5	1922	do.
15	168741	Brg.	No. 236 (steel)	282	282	135.0	26.0	8.5	1922	do.
16	168742	Brg.	No. 237 (steel)	282	282	135.0	26.0	8.5	1922	do.
17	168743	Brg.	No. 238 (steel)	282	282	135.0	26.0	8.5	1922	do.
18	168744	Brg.	No. 239 (steel)	282	282	135.0	26.0	8.5	1922	do.
19	168745	Brg.	No. 240 (steel)	292	292	135.0	27.0	8.5	1923	do.
20	168746	Brg.	No. 241 (steel)	292	292	135.0	27.0	8.5	1923	do.
21	168747	Brg.	No. 242 (steel)	292	292	135.0	27.0	8.5	1923	do.
22	168748	Brg.	No. 243 (steel)	292	292	135.0	27.0	8.5	1923	do.
23	168749	Brg.	No. 244 (steel)	292	292	135.0	27.0	8.5	1923	do.
24	168750	Brg.	No. 245 (steel)	292	292	135.0	27.0	8.5	1923	do.
25	168751	Brg.	No. 246 (steel)	292	292	135.0	27.0	8.5	1923	do.
26	168752	Brg.	No. 247 (steel)	292	292	135.0	27.0	8.5	1923	do.
27	168753	Brg.	No. 248 (steel)	292	292	135.0	27.0	8.5	1923	do.
28	168754	Brg.	No. 249 (steel)	292	292	135.0	27.0	8.5	1923	do.
29	170076	Brg.	No. 250 (steel)	318	318	135.0	27.0	7.5	1927	Ambridge, Pa.
30	170078	Brg.	No. 251 (steel)	318	318	135.0	27.0	7.5	1927	do.
31	170077	Brg.	No. 252 (steel)	318	318	135.0	27.0	7.5	1927	do.
32	170079	Brg.	No. 253 (steel)	318	318	135.0	27.0	7.5	1927	do.
33	170080	Brg.	No. 254 (steel)	318	318	135.0	27.0	7.5	1927	do.
34	170081	Brg.	No. 255 (steel)	318	318	135.0	27.0	7.5	1927	do.
35	170082	Brg.	No. 256 (steel)	318	318	135.0	27.0	7.5	1927	do.
36	170083	Brg.	No. 257 (steel)	318	318	135.0	27.0	7.5	1927	do.
37	170084	Brg.	No. 258 (steel)	318	318	135.0	27.0	7.5	1927	do.
38	170085	Brg.	No. 259 (steel)	318	318	135.0	27.0	7.5	1927	do.
39	167573	Sew.	No. 275	157	157	92.6	27.7	7.3	1919	Baltimore, Md.
40	169596	Sew.	No. 325	318	314	110.5	32.5	9.5	1926	Gildersleeve, Conn.
41	169910	Sew.	No. 336	329	325	114.0	34.0	8.8	1927	do.
42	169965	Sew.	No. 339	329	325	114.0	34.0	8.8	1927	do.
43	169994	Sew.	No. 340	329	325	114.0	34.0	8.8	1921	do.
44	167568	Sew.	No. 341	157	157	92.5	27.6	7.2	1919	Baltimore, Md.
45	169993	Sew.	No. 341	329	325	114.0	34.0	8.8	1928	Gildersleeve, Conn.
46	170005	Sew.	No. 342	329	325	114.0	34.0	8.8	1928	do.
47	170009	Sew.	No. 343	329	325	114.0	34.0	8.8	1928	do.
48	170049	Sew.	No. 344	325	325	115.0	34.0	8.8	1928	do.
49	170148	Sew.	No. 349	388	388	114.0	34.0	10.0	1928	do.
50	167416	Sew.	No. 352	158	158	93.0	27.7	7.3	1918	Baltimore, Md.
51	170999	Sew.	No. 355	384	384	119.8	33.6	9.7	1930	Gildersleeve, Conn.
52	167417	Sew.	No. 422	158	158	93.0	27.7	7.3	1918	Baltimore, Md.
53	163475	Sew.	No. 2 L	136	136	90.0	26.0	6.6	1908	Detroit, Mich.
54	165507	Brg.	Nyando	443	411	99.7	31.4	8.2	1913	Mariners Harbor, N. Y.
55	168290	Sew.	O No. 1	8	8	28.4	15.8	2.2	1921	Fletcher Bay, Wash.
56	170421	Brg.	O. D. 41	206	206	100.0	30.0	8.2	1929	Wilmington, Del.
57	170422	Brg.	O. D. 42	206	206	100.0	30.0	8.2	1929	do.
58	169141	Brg.	O. D. 43	480	480	100.0	37.7	7.8	1920	Brooklyn, N. Y.
59	169143	Brg.	O. D. 44	480	480	100.0	31.7	7.8	1920	do.
60	162278	Brg.	O. D. No. 26	172	145	90.9	30.2	7.1	1905	Tottenville, N. Y.
61	162289	Brg.	O. D. No. 27	165	141	89.4	30.2	7.2	1905	do.
62	162419	Brg.	O. D. No. 28	167	144	89.3	30.1	7.4	1905	do.
63	163864	Brg.	O. D. No. 29	362	362	91.4	30.2	6.7	1909	do.
64	163865	Brg.	O. D. No. 30	362	362	91.4	30.2	6.7	1909	do.
65	163879	Brg.	O. D. No. 31	362	362	91.4	30.2	6.7	1909	do.
66	163919	Brg.	O. D. No. 32	353	353	88.7	30.0	6.8	1909	Suffolk, Va.
67	164365	Brg.	O. D. No. 33	378	378	91.3	30.4	6.9	1911	do.
68	164390	Brg.	O. D. No. 34	353	353	90.3	28.9	6.9	1911	do.
69	164404	Brg.	O. D. No. 35	361	361	91.3	29.3	7.0	1911	do.
70	164440	Brg.	O. D. No. 36	385	385	91.7	29.0	6.9	1911	do.
71	164458	Brg.	O. D. No. 37	355	355	91.4	29.2	6.9	1911	do.
72	164501	Brg.	O. D. No. 38	360	360	91.4	29.0	6.9	1911	do.
73	164615	Brg.	O. D. No. 39	184	173	101.6	31.2	7.3	1911	do.
74	164670	Brg.	O. D. No. 40	190	174	101.0	31.6	7.5	1911	do.
75	168211	Brg.	O. D. No. 51	178	178	96.2	30.1	7.2	1913	Brooklyn, N. Y.
76	168886	Brg.	O. D. No. 53	349	349	90.4	30.5	6.5	1917	Suffolk, Va.
77	168870	Brg.	O. D. No. 54	349	349	90.4	30.5	6.5	1917	do.
78	168871	Brg.	O. D. No. 55	349	349	90.4	30.5	6.5	1917	do.
79	168311	Sew.	O. O. I. Co. No. 1	17	17	40.3	14.2	3.8	1913	Olympia, Wash.

1 Formerly barge Moran T. & T. Co. No. 86.

Unrigged Vessels

(709)

Line No.	Service	Crew	Name of owner	Home port	Address of owner
1	Frt.	0	Iron City Sand & Gravel Co. (Pa.)	Pittsburgh, Pa.	310 Grant Street.
2	Frt.	0	do.	do.	Do.
3	Frt.	0	do.	do.	Do.
4	Frt.	0	do.	do.	Do.
5	Frt.	0	do.	do.	Do.
6	Frt.	0	do.	do.	Do.
7	Frt.	0	do.	do.	Do.
8	Frt.	0	do.	do.	Do.
9	Frt.	0	do.	do.	Do.
10	Frt.	0	do.	do.	Do.
11	Frt.	0	do.	do.	Do.
12	Frt.	0	do.	do.	Do.
13	Frt.	0	do.	do.	Do.
14	Frt.	0	do.	do.	Do.
15	Frt.	0	do.	do.	Do.
16	Frt.	0	do.	do.	Do.
17	Frt.	0	do.	do.	Do.
18	Frt.	0	do.	do.	Do.
19	Frt.	0	do.	do.	Do.
20	Frt.	0	do.	do.	Do.
21	Frt.	0	do.	do.	Do.
22	Frt.	0	do.	do.	Do.
23	Frt.	0	do.	do.	Do.
24	Frt.	0	do.	do.	Do.
25	Frt.	0	do.	do.	Do.
26	Frt.	0	do.	do.	Do.
27	Frt.	0	do.	do.	Do.
28	Frt.	0	do.	do.	Do.
29	Frt.	1	do.	do.	Do.
30	Frt.	1	do.	do.	Do.
31	Frt.	1	do.	do.	Do.
32	Frt.	1	do.	do.	Do.
33	Frt.	1	do.	do.	Do.
34	Frt.	1	do.	do.	Do.
35	Frt.	1	do.	do.	Do.
36	Frt.	1	do.	do.	Do.
37	Frt.	1	do.	do.	Do.
38	Frt.	1	do.	do.	Do.
39	Frt.	1	Rapid Coaling-Chesapeake Lighterage Co. (Md.)	Baltimore, Md.	Keyser Building.
40	Frt.	2	Gildersleeve Shipbuilding Co. (Conn.)	Hartford, Conn.	Gildersleeve, Conn.
41	Frt.	1	do.	do.	Do.
42	Frt.	1	do.	do.	Do.
43	Frt.	1	do.	do.	Do.
44	Frt.	1	Rapid Coaling-Chesapeake Lighterage Co. (Md.)	Baltimore, Md.	Keyser Building.
45	Frt.	1	Gildersleeve Ship Building Co. (Conn.)	Hartford, Conn.	Gildersleeve, Conn.
46	Frt.	1	do.	do.	Do.
47	Frt.	0	do.	do.	Do.
48	Frt.	1	do.	do.	Do.
49	Frt.	0	do.	do.	Do.
50	Frt.	1	Rapid Coaling-Chesapeake Lighterage Co. (Md.)	Baltimore, Md.	Keyser Building.
51	Frt.	1	Gildersleeve Shipbuilding Co. (Conn.)	Hartford, Conn.	Gildersleeve, Conn.
52	Frt.	1	Merritt Chapman & Scott Corporation (Del.)	Baltimore, Md.	Fidelity Building.
53	Frt.	1	Great Lakes Dredge & Dock Co. (N. J.)	Duluth, Minn.	First and American National Bank
54	Frt.	1	New York Central R. R. Co. (N. Y.)	New York, N. Y.	6 Beaver Street.
55	Frt.	0	Fred Olson	Seattle, Wash.	Fletchers Bay, Wash.
56	Frt.	1	Eastern S. S. Lines (Me.)	New York, N. Y.	Pier 25, North River.
57	Frt.	1	do.	do.	Do.
58	Frt.	1	do.	do.	Do.
59	Frt.	1	do.	do.	Do.
60	Frt.	1	Chatham Lighterage Co. (N. Y.)	do.	Pier 49, North River.
61	Frt.	1	do.	do.	Do.
62	Frt.	1	do.	do.	Do.
63	Frt.	1	Eastern Steamship Lines (Me.)	do.	Pier 25 North River.
64	Frt.	1	do.	do.	Do.
65	Frt.	1	do.	do.	Do.
66	Frt.	1	do.	do.	Do.
67	Frt.	1	do.	do.	Do.
68	Frt.	1	do.	do.	Do.
69	Frt.	1	do.	do.	Do.
70	Frt.	1	do.	do.	Do.
71	Frt.	1	do.	do.	Do.
72	Frt.	1	do.	do.	Do.
73	Frt.	1	do.	do.	Do.
74	Frt.	1	do.	do.	Do.
75	Frt.	1	do.	do.	Do.
76	Frt.	1	do.	do.	Do.
77	Frt.	1	do.	do.	Do.
78	Frt.	1	do.	do.	Do.
79	Frt.	0	Olympia Oyster Investment Co. (Wash.)	Tacoma, Wash.	Olympia, Wash.

* Formerly barge Moran T. & T. Co. No. 90.

Unrigged Vessels

Line No.	Official No.	Rig	Name of vessel	Tonnage		Register dimensions			When built	Where built
				Gross	Net	Length	Breadth	Depth		
1	162074	Brg.	O. B and J. No. 1.....	271	271	101.0	25.1	10.4	1903	Rondout, N. Y.
2	168303	Scw.	O. T. & B. No. 10.....	268	268	97.6	34.0	9.4	1921	Seattle, Wash.
3	168333	Scw.	O. T. & B. No. 11.....	271	271	97.4	34.0	9.4	1922	do.
4	169990	Brg.	O. Neil 52.....	14	14	63.1	14.1	2.1	1927	Calina, Tenn.
5	170977	Brg.	Oak.....	108	108	81.0	27.1	6.0	1913	Portland, Ore.
6	162620	Brg.	Oakfield.....	435	413	100.0	30.3	8.2	1905	Weehawken, N. J.
7	163515	Brg.	Oakland.....	502	502	95.6	34.1	8.6	1908	Perth Amboy, N. J.
8	166300	Brg.	Oakland.....	294	294	78.6	28.0	6.6	1916	Brooklyn, N. Y.
9	155397	Brg.	Oakley C. Curtis.....	2,374	2,000	265.0	46.2	22.9	1901	Bath, Me.
10	171081	Brg.	Oak Point.....	310	310	109.8	33.5	8.6		Unknown
11	166213	Brg.	Oakport.....	270	270	101.0	34.0	8.9	1916	Brooklyn, N. Y.
12	165081	Brg.	O'Boyle Brothers.....	374	374	112.4	29.0	11.5	1906	Sleightsburg, N. Y.
13	168545	Brg.	O'Boyle Brothers.....	2,200	2,200	267.3	46.0	23.6	1919	Westpoint, Va.
14	168546	Brg.	O'Boyle Sisters.....	2,200	2,200	267.3	46.0	23.6	1919	Jacksonville, Fla.
15	165022	Brg.	Ocala.....	186	186	85.3	30.1	8.4	1912	Kingston, N. Y.
16	170978	Brg.	Occident.....	270	270	130.0	34.5	8.2	1929	Portland, Ore.
17	170979	Brg.	Ocean.....	334	334	135.9	36.9	8.9	1908	do.
18	164781	Brg.	Octagon.....	451	451	97.9	31.4	8.3	1912	Port Richmond, N. Y.
19	166426	Brg.	Ogden.....	238	238	94.6	34.1	8.4	1916	Rondout, N. Y.
20	170980	Brg.	Ohio.....	334	334	135.9	36.9	8.9	1908	Portland, Ore.
21	163118	Brg.	Ohio (composite).....	758	203	110.0	40.0	8.0	1906	Chicago, Ill.
22	170257	Brg.	OIL TRANSFER 18.....	523	523	145.5	35.5	10.6	1929	Kearny, N. J.
23	169409	Brg.	Oil Transfer No. 10.....	217	217	106.9	30.1	6.9		Unknown
24	169441	Brg.	Oil Transfer No. 14 (steel).....	270	270	119.9	32.1	7.7	1926	Chester, Pa.
25	170001	Brg.	Oil Transfer No. 15 (steel).....	688	688	175.0	36.1	12.1	1928	Kearny, N. J.
26	170112	Brg.	OIL TRANSFER No. 16.....	481	481	146.0	35.1	10.2	1928	do.
27	170567	Brg.	OIL TRANSFER No. 20.....	743	743	175.0	36.0	12.7	1930	do.
28	170613	Brg.	OIL TRANSFER No. 21.....	743	743	175.0	36.0	12.7	1930	do.
29	171266	Brg.	OIL TRANSFER No. 22.....	743	743	173.5	36.0	12.6	1931	do.
30	19350	Brg.	Old Dominion.....	1,802	1,727	255.5	42.5	20.9	1872	Kearny, N. J.
31	163143	Brg.	Old Hickory.....	773	400	128.5	43.0	8.0	1907	Wilmington, Del.
32	217180	Brg.	Olive.....	436	422	184.6	23.9	11.2	1918	Duluth, Minn.
33	162833	Scw.	Olympia, No. 4.....	73	73	67.2	22.0	6.0	1906	Pocomoke City, Md.
34	163783	Scw.	Olympia No. 6.....	145	145	81.2	30.9	7.2	1909	Olympia, Wash.
35	155228	Brg.	Olympic.....	1,469	1,358	224.4	42.1	21.3	1892	Tacoma, Wash.
36	169110	Scw.	Olympic.....	34	34	51.3	21.9	3.6	1910	Bath, Me.
37	169023	Drg.	Omsadhoun (steel).....	346	337	110.0	41.1	8.3	1911	Port Townsend, Wash.
38	162861	Brg.	Omaha.....	344	344	120.4	28.6	4.7	1906	Lyons, N. Y.
39	170981	Brg.	Omaha.....	283	283	134.7	35.0	7.9	1907	Winslow, Wash.
40	169909	Brg.	104.....	172	172	86.5	29.3	8.0	1906	Portland, Ore.
41	170010	Sow.	140 (steel).....	723	723	165.0	42.7	11.9	1928	Boston, Mass.
42	170011	Scw.	141 (steel).....	723	723	165.0	42.7	11.9	1928	River Rouge, Mich.
43	170343	Brg.	144.....	184	184	118.6	30.0	7.0	1916	do.
44	170344	Brg.	145.....	253	253	118.6	29.6	7.7	1917	Camden, N. J.
45	170345	Brg.	146.....	253	253	118.6	29.6	7.7	1917	Philadelphia, Pa.
46	170346	Brg.	147.....	253	253	118.6	29.6	7.7	1917	do.
47	170347	Brg.	148.....	253	253	118.6	29.6	7.7	1917	do.
48	170348	Brg.	149.....	253	253	118.6	29.6	7.7	1919	do.
49	170849	Brg.	150.....	253	253	118.6	29.6	7.7	1919	do.
50	170350	Brg.	151.....	253	253	118.6	29.6	7.7	1921	do.
51	170351	Brg.	152.....	253	253	118.6	29.6	7.7	1926	do.
52	170352	Brg.	153 (steel).....	304	304	120.1	30.1	9.4	1922	do.
53	170353	Brg.	154 (steel).....	304	304	120.1	30.1	9.4	1922	do.
54	170354	Brg.	155 (steel).....	304	304	120.1	30.1	9.4	1922	do.
55	170355	Brg.	169.....	248	248	118.0	30.0	7.5	1924	Wilmington, Del.
56	170356	Brg.	170.....	248	248	118.0	30.0	7.5	1924	do.
57	170357	Brg.	171.....	248	248	118.0	30.0	7.5	1924	do.
58	170358	Brg.	172.....	248	248	118.0	30.0	7.5	1924	do.
59	170359	Brg.	173.....	248	248	118.0	30.0	7.5	1924	do.
60	170360	Brg.	174.....	248	248	118.0	30.0	7.5	1924	do.
61	170361	Brg.	175.....	250	250	118.0	30.2	7.4	1925	do.
62	170362	Brg.	176.....	250	250	118.0	30.2	7.4	1925	do.
63	170363	Brg.	177.....	250	250	118.0	30.2	7.4	1925	do.
64	170364	Brg.	178.....	250	250	118.0	30.2	7.4	1925	do.
65	170365	Brg.	179.....	250	250	118.0	30.2	7.4	1925	do.
66	170366	Brg.	180.....	250	250	118.0	30.2	7.4	1925	do.
67	170298	Brg.	184 (steel).....	398	198	130.1	34.1	9.8	1928	do.
68	170209	Brg.	185 (steel).....	398	398	130.1	34.1	9.8	1928	do.
69	170270	Brg.	186 (steel).....	398	398	130.1	34.1	9.8	1928	do.
70	170271	Brg.	187 (steel).....	398	398	130.1	34.1	9.8	1928	do.
71	170272	Brg.	188 (steel).....	398	398	130.1	34.1	9.8	1928	do.
72	168202	Cnl.	Oneida.....	160	160	96.9	17.6	10.0	1911	Tonawanda, N. Y.
73	169288	Brg.	Oneida.....	445	445	100.0	32.2	7.7	1925	Newburgh, N. Y.
74	169668	Brg.	ONEIDA.....	619	619	176.7	40.3	9.4	1921	Ambridge, Pa.
75	168708	Brg.	O'Neill Bros.....	267	267	107.0	22.5	11.5	1920	Kingston, N. Y.
76	170982	Brg.	Onesonta.....	322	322	136.3	36.8	8.4	1920	Portland, Ore.
77	168224	Cnl.	Onondaga.....	160	160	96.9	17.6	10.0	1911	Tonawanda, N. Y.
78	166517	Brg.	Ontario.....	490	490	201.3	23.8	12.0	1916	Chesapeake City, Md.

1 Formerly (a) Barge New York Dock Co. No. 21.
(b) Jack Frost.

2 Formerly (a) st. s. Old Dominion.
(b) U. S. S. Old Dominion.

Unrigged Vessels

711

Line No.	Service	Crew	Name of owner	Home port	[Address of owner
1	Frt.	1	M. & J. Tracy (N. Y.)	New York, N. Y.	1 Broadway.
2	Frt.	0	Tug & Barges (Wash.)	Seattle, Wash.	Colman Building.
3	Frt.	0	do	do	Do.
4	Fer.	1	James Crenshaw	Nashville, Tenn.	Celina, Tenn.
5	Frt.	0	Diamond O Navigation Co. (Oreg.)	Portland, Oreg.	248 Hawthorne Avenue.
6	Frt.	1	New York Central R. R. Co. (N. Y.)	New York, N. Y.	6 Beaver Street.
7	Frt.	1	Southern Pacific Co. (Ky.)	do	Pier 49, North River.
8	Frt.	1	B. & O. R. R. Co. (Md.)	Baltimore, Md	Baltimore and Charles Streets.
9	Frt.	10	Portland Engineering Co. (Me.)	Portland, Me.	Browns Wharf.
10	Frt.	1	Red Star Towing & Transportation Corporation (W. Va.)	New York, N. Y.	21 West Street.
11	Frt.	1	New York & Cuba Mail S. S. Co. (Me.)	New York, N. Y.	Foot Wall Street.
12	Frt.	1	M. & J. Tracy (N. Y.)	do	1 Broadway.
13	Frt.	2	Anthony O'Boyle	do	15 Moore Street.
14	Frt.	2	do	do	Do.
15	Frt.	1	Clyde Steamship Co. (Me.)	do	Pier 36, North River.
16	Frt.	0	Diamond O. Navigation Co. (Oreg.)	Portland, Oreg.	248 Hawthorne Avenue.
17	Fer.	0	do	do	Do.
18	Frt.	1	Simmons-Lee Corporation (N. Y.)	do	44 Whitehall Street.
19	Frt.	0	Southern Pacific Co. (Ky.)	do	Pier 49, North River.
20	Frt.	0	Diamond O. Navigation Co. (Oreg.)	Portland, Oreg.	248 Hawthorne Avenue.
21	Frt.	5	Great Lakes Dredge & Dock Co. (N. J.)	Duluth, Minn.	First and American National Bank
22	Tnk.	1	Oil Transfer Corp. (Del.)	Newark, N. J.	17 Battery Place, New York, N. Y.
23	Frt.	1	do	do	Do.
24	Tnk.	2	do	do	Do.
25	Tnk.	1	do	do	Do.
26	Tnk.	1	do	do	Do.
27	Frt.	1	do	do	Do.
28	Tnk.	1	do	do	Do.
29	Tnk.	1	do	do	Do.
30	Frt.	4	Neptune Line (Del.)	New York, N. Y.	1 Broadway.
31	Drg.	8	Duluth Superior Dredging Co. (Minn.)	Duluth, Minn.	Foot Forty-fifth Avenue West.
32	Frt.	2	Diamond P. Transportation Co. (Del.)	Philadelphia, Pa.	151 South Front Street.
33	Frt.	0	D. R. Helser	Seattle, Wash.	Olympia, Wash.
34	Frt.	0	Olympia Sand and Gravel Co. (Wash.)	do	Do.
35	Fsh.	3	Hermosa Amusement Corporation (Calif.)	San Francisco, Calif.	Mills Building.
36	Pld.	0	Olympic Pile Driving Co. (Wash.)	Port Townsend, Wash.	Tyler Street Wharf.
37	Frt.	3	Dunbar & Sullivan Dredging Co. (N. Y.)	Buffalo, N. Y.	Erie County Bank Building.
38	Frt.	1	American Yukon Navigation Co. (W. Va.)	Eagle, Alaska.	
39	Frt.	0	Diamond O. Navigation Co. (Oreg.)	Portland, Oreg.	248 Hawthorne Avenue.
40	Lgt.	0	Blanchard Lumber Co. (Mass.)	Boston, Mass.	126 State Street.
41	Frt.	3	Great Lakes Dredge & Dock Co. (N. J.)	Duluth, Minn.	First and American National Bank
42	Frt.	3	do	do	Do.
43	Frt.	2	Warner Co. (Del.)	Philadelphia, Pa.	1518 Walnut Street.
44	Frt.	2	do	do	Do.
45	Frt.	2	do	do	Do.
46	Frt.	2	do	do	Do.
47	Frt.	2	do	do	Do.
48	Frt.	2	do	do	Do.
49	Frt.	2	do	do	Do.
50	Frt.	2	do	do	Do.
51	Frt.	2	do	do	Do.
52	Frt.	2	do	do	Do.
53	Frt.	2	do	do	Do.
54	Frt.	2	do	do	Do.
55	Frt.	2	do	do	Do.
56	Frt.	2	do	do	Do.
57	Frt.	2	do	do	Do.
58	Frt.	2	do	do	Do.
59	Frt.	2	do	do	Do.
60	Frt.	2	do	do	Do.
61	Frt.	2	do	do	Do.
62	Frt.	2	do	do	Do.
63	Frt.	2	do	do	Do.
64	Frt.	2	do	do	Do.
65	Frt.	2	do	do	Do.
66	Frt.	2	do	do	Do.
67	Frt.	2	do	do	Do.
68	Frt.	2	do	do	Do.
69	Frt.	2	do	do	Do.
70	Frt.	2	do	do	Do.
71	Frt.	2	do	do	Do.
72	Frt.	1	Lake Champlain Transportation Co. (N. Y.)	Albany, N. Y.	Whitehall, N. Y.
73	Frt.	1	New York Central R. R. Co. (N. Y.)	New York, N. Y.	6 Beaver Street.
74	Frt.	0	Gulf Refining Co. (Tex.)	Port Arthur, Tex.	Dock 29.
75	Frt.	1	Richard Lenahan Co. (N. Y.)	Albany, N. Y.	Kingston, N. Y.
76	Frt.	0	Diamond O. Navigation Co. (Oreg.)	Portland, Oreg.	248 Hawthorne Avenue.
77	Frt.	1	Lake Champlain Transportation Co. (N. Y.)	Albany, N. Y.	Whitehall, N. Y.
78	Frt.	2	Southern Transportation Co. (N. J.)	Philadelphia, Pa.	Commercial Trust Building.

1 Formerly U. S. Navy lighter 104.

Unrigged Vessels

Line No.	Official No.	Rig	Name of vessel	Tonnage		Register dimensions			When built	Where built
				Gross	Net	Length	Breadth	Depth		
				Feet						
1	168700	Brg.	Ontario.....	423	423	110.4	30.2	12.7	1928	Kingston, N. Y.
2	168727	Brg.	Ontario.....	523	523	120.2	33.0	14.1	1922	Wilmington, Del.
3	170983	Brg.	Ontario.....	344	344	137.3	37.4	8.6	1911	Portland, Oreg.
4	211287	Brg.	Ontelaunee.....	739	642	177.6	35.0	14.5	1913	Noank, Conn.
5	169006	Brg.	Oquawka.....	19	19	50.2	15.3	2.8	1924	Oquawka, Ill.
6	168846	Brg.	Orange.....	283	283	99.4	34.2	9.4	1923	Kingston, N. Y.
7	169102	Brg.	Orange.....	333	333	112.1	33.3	10.0	1921	Astoria, N. Y.
8	169589	Brg.	Oratio.....	15	15	40.0	12.5	4.0	1926	San Francisco, Calif.
9	170169	Scw.	Orca No. 1.....	389	389	74.0	30.0	5.0	1920	Cordova, Alaska
10	169917	Brg.	ORCO 1.....	409	409	175.0	26.0	9.8	1925	Ambridge, Pa.
11	169918	Brg.	ORCO 2.....	409	409	175.0	26.0	9.8	1925	do.
12	169919	Brg.	ORCO 3.....	409	409	175.0	26.0	9.8	1925	do.
13	169920	Brg.	ORCO 4.....	409	409	175.0	26.0	9.8	1925	do.
14	169921	Brg.	ORCO 5.....	409	409	175.0	26.0	9.8	1925	do.
15	169922	Brg.	ORCO 6.....	409	409	175.0	26.0	9.8	1925	do.
16	169923	Brg.	ORCO 7.....	409	409	175.0	26.0	9.8	1925	do.
17	169924	Brg.	ORCO 8.....	409	409	175.0	26.0	9.8	1925	do.
18	169925	Brg.	ORCO 9.....	409	409	175.0	26.0	9.8	1925	do.
19	169926	Brg.	ORCO 10.....	409	409	175.0	26.0	9.8	1925	do.
20	169927	Brg.	ORCO 11.....	409	409	175.0	26.0	9.8	1925	do.
21	169928	Brg.	ORCO 12.....	409	409	175.0	26.0	9.8	1925	do.
22	169929	Brg.	ORCO 13.....	409	409	175.0	26.0	9.8	1925	do.
23	169930	Brg.	ORCO 14.....	409	409	175.0	26.0	9.8	1925	do.
24	169931	Brg.	ORCO 15.....	409	409	175.0	26.0	9.8	1925	do.
25	169932	Brg.	ORCO 16.....	409	409	175.0	26.0	9.8	1925	do.
26	169933	Brg.	ORCO 17.....	409	409	175.0	26.0	9.8	1925	do.
27	169934	Brg.	ORCO 18.....	409	409	175.0	26.0	9.8	1925	do.
28	169935	Brg.	ORCO 19.....	409	409	175.0	26.0	9.8	1925	do.
29	169936	Brg.	ORCO 20.....	409	409	175.0	26.0	9.8	1925	do.
30	169937	Brg.	ORCO 21.....	409	409	175.0	26.0	9.8	1925	do.
31	169938	Brg.	ORCO 22.....	409	409	175.0	26.0	9.8	1925	do.
32	169939	Brg.	ORCO 23.....	409	409	175.0	26.0	9.8	1925	do.
33	169940	Brg.	ORCO 24.....	409	409	175.0	26.0	9.8	1925	do.
34	169941	Brg.	ORCO 25.....	409	409	175.0	26.0	9.8	1925	do.
35	169942	Brg.	ORCO 26.....	409	409	175.0	26.0	9.8	1925	do.
36	169943	Brg.	ORCO 27.....	409	409	175.0	26.0	9.8	1925	do.
37	169944	Brg.	ORCO 28.....	409	409	175.0	26.0	9.8	1925	do.
38	169945	Brg.	ORCO 29.....	409	409	175.0	26.0	9.8	1925	do.
39	169946	Brg.	ORCO 30.....	409	409	175.0	26.0	9.8	1925	do.
40	168527	Brg.	Oregon.....	516	516	96.6	34.0	8.6	1916	Roundout, N. Y.
41	170084	Brg.	Oregon.....	283	283	134.7	35.0	7.9	1907	Portland, Oreg.
42	170985	Brg.	Orient.....	384	384	141.0	36.0	9.0	1907	do.
43	165083	Brg.	Orinoco.....	477	477	201.3	23.8	10.8	1912	Elkton, Md.
44	167089	Brg.	Orlando.....	203	203	95.0	32.0	7.3	1913	Roundout, N. Y.
45	170218	Brg.	ORLEANS.....	982	982	170.0	39.0	11.0	1925	Violet, La.
46	166184	Brg.	Ormond.....	165	165	85.4	30.0	7.7	1918	Brooklyn, N. Y.
47	165482	Onl.	Orville Griffin.....	57	58	90.0	14.6	6.0	1910	Hudson Falls, N. Y.
48	163611	Brg.	Oscar.....	308	303	110.5	32.6	9.0	1906	Gildersleeve, Conn.
49	171294	Scw.	Oscar.....	11	11	36.0	14.0	3.0	1930	Seldovia, Alaska
50	53261	Brg.	Oscawana.....	410	381	100.0	30.0	7.5	1890	Brooklyn, N. Y.
51	53320	Brg.	Osceola.....	209	209	91.2	23.0	10.4	1902	Roundout, N. Y.
52	216952	Brg.	Osceola.....	1,621	1,472	245.9	41.2	20.1	1918	Bath, Me.
53	169003	Brg.	Oshkosh.....	147	147	67.2	28.0	5.5	1919	Oshkosh, Wis.
54	162051	Brg.	Ossining.....	415	393	100.0	30.0	7.8	1903	Brooklyn, N. Y.
55	168704	Brg.	Oswego.....	523	523	120.2	33.0	14.1	1922	Wilmington, Del.
56	165962	Brg.	Otis.....	316	311	110.5	32.5	9.5	1915	Gildersleeve, Conn.
57	162461	Brg.	Ottawa.....	436	421	100.7	30.4	8.2	1906	Weehawken, N. J.
58	168336	Brg.	Overcliff.....	654	654	111.6	33.6	9.1	1919	Jersey City, N. J.
59	53287	Brg.	Owen.....	194	194	103.3	20.1	9.5	1895	South Roundout, N. Y.
60	167026	Scw.	Ox.....	64	64	60.8	20.1	5.8	1914	Buffalo, N. Y.
61	171271	Brg.	P. Y. 1.....	215	215	110.0	32.0	7.1	1924	Portland, Oreg.
62	171272	Brg.	P. Y. 2.....	267	267	120.0	34.0	7.5	1924	do.
63	171273	Brg.	P. Y. 3.....	267	267	120.0	34.0	7.5	1925	do.
64	169307	Scw.	P. G. No. 2.....	11	11	32.2	11.7	3.3	1920	Petersburg, Alaska
65	169339	Scw.	P. G. No. 1.....	22	22	49.8	14.0	4.0	1927	Seattle, Wash.
66	164761	Scw.	P. G. No. 2.....	7	7	34.4	9.8	2.6	1912	Anacortes, Wash.
67	164762	Scw.	P. G. No. 3.....	7	7	34.4	9.8	2.6	1912	do.
68	165154	Scw.	P. G. No. 5.....	8	8	34.0	10.5	3.0	1913	do.
69	165163	Scw.	P. G. No. 6.....	34	34	60.0	16.0	4.0	1913	do.
70	166638	Scw.	P. G. No. 8.....	6	6	34.0	10.8	2.4	1917	do.
71	171222	Scw.	P. G. No. 13.....	6	6	34.1	10.4	2.1	1931	Seattle, Wash.
72	169435	Scw.	P. G. 9.....	23	23	50.0	14.0	4.1	1926	do.
73	169846	Scw.	P. O. No. 1.....	28	28	47.9	22.0	3.2	1921	Doyhoff, Alaska
74	170406	Scw.	P. O. No. 2.....	27	27	49.8	18.8	3.7	1928	Petersburg, Alaska
75	165713	Scw.	P. S. No. 1.....	199	199	90.2	32.1	8.0	1914	Seattle, Wash.
76	51354	Brg.	P. R. R. 241.....	146	129	80.4	29.3	8.6	1899	Elizabethport, N. J.
77	164744	Scw.	P. W. No. 1.....	23	23	50.0	16.0	3.5	1912	Anacortes, Wash.
78	164745	Scw.	P. W. No. 2.....	23	23	50.0	16.0	3.5	1912	do.

1 Formerly barge Forinaco.

2 Formerly scow Union Oil No. 1.

Unrigged Vessels

713

Line No.	Serv-ice	Crew	Name of owner	Home port	Address of owner
1	Frt.	1	New York Central R. R. Co. (N. Y.)	New York, N. Y.	6 Beaver Street.
2	Frt.	2	International Elevating Co. (N. J.)	do.	2 Broadway.
3	Frt.	0	Diamond O. Navigation Co. (Oreg.)	Portland, Oreg.	248 Hawthorne Avenue.
4	Frt.	3	Reading Co. (Pa.)	Philadelphia, Pa.	Reading Terminal.
5	Fer.	1	Robt. McOlgan	Chicago, Ill.	Oquawka, Ill.
6	Frt.	1	Southern Pacific Co. (Ky.)	New York, N. Y.	Pier 49, North River.
7	Frt.	1	Wm. Spencer & Son Corporation (N. Y.)	do.	40 Rector Street.
8	Fsh.	0	Antonio D'Acquisto	San Francisco, Calif.	Municipal Wharf, Monterey, Calif.
9	Fsh.	0	Glacier Packing Co. (Alaska)	Juneau, Alaska	Cordova, Alaska.
10	Frt.	1	Pennsylvania Company for Insurance on Lives & Granting Annuities (trustee) (Pa.)	Philadelphia, Pa.	Fifteenth and Chestnut Streets.
11	Frt.	1	do.	do.	Do.
12	Frt.	1	do.	do.	Do.
13	Frt.	1	do.	do.	Do.
14	Frt.	1	do.	do.	Do.
15	Frt.	1	do.	do.	Do.
16	Frt.	1	do.	do.	Do.
17	Frt.	1	do.	do.	Do.
18	Frt.	1	do.	do.	Do.
19	Frt.	1	do.	do.	Do.
20	Frt.	1	do.	do.	Do.
21	Frt.	1	do.	do.	Do.
22	Frt.	1	do.	do.	Do.
23	Frt.	1	do.	do.	Do.
24	Frt.	1	do.	do.	Do.
25	Frt.	1	do.	do.	Do.
26	Frt.	1	do.	do.	Do.
27	Frt.	1	do.	do.	Do.
28	Frt.	1	do.	do.	Do.
29	Frt.	1	do.	do.	Do.
30	Frt.	1	do.	do.	Do.
31	Frt.	1	do.	do.	Do.
32	Frt.	1	do.	do.	Do.
33	Frt.	1	do.	do.	Do.
34	Frt.	1	do.	do.	Do.
35	Frt.	1	do.	do.	Do.
36	Frt.	1	do.	do.	Do.
37	Frt.	1	do.	do.	Do.
38	Frt.	1	do.	do.	Do.
39	Frt.	1	do.	do.	Do.
40	Frt.	1	Southern Pacific Co. (Ky.)	New York, N. Y.	Pier 49, North River.
41	Frt.	0	Diamond O. Navigation Co. (Oreg.)	Portland, Oreg.	248 Hawthorne Avenue.
42	Frt.	0	do.	do.	Do.
43	Frt.	2	Southern Transportation Co. (N. J.)	Philadelphia, Pa.	Commercial Trust Co.
44	Frt.	1	Clyde Steamship Co. (Me.)	New York, N. Y.	Pier 36, North River.
45	Drg.	55	Orleans Dredging Co. (La.)	New Orleans, La.	Canal Bank Building.
46	Frt.	0	Clyde Steamship Co. (Me.)	New York, N. Y.	Pier 36, North River.
47	Frt.	1	Griffin Lumber Co. (N. Y.)	Albany, N. Y.	Box, 176, Hudson Falls, N. Y.
48	Frt.	1	William T. Charlesworth	New York, N. Y.	17 Battery Place.
49	Fsh.	1	E. Sivertsen	Seward, Alaska	Seldovia, Alaska.
50	Frt.	1	New York Central R. R. Co. (N. Y.)	New York, N. Y.	6 Beaver Street.
51	Frt.	1	Keeler Transportation Line (N. Y.)	do.	1 Broadway.
52	Frt.	4	P. F. Martin Barge Corporation (Del.)	Philadelphia, Pa.	111 Walnut Street.
53	Drg.	2	Carl G. Neumann Dredging & Improvement Co. (Wis.)	Milwaukee, Wis.	Oshkosh, Wis.
54	Frt.	1	New York Central R. R. Co. (N. Y.)	New York, N. Y.	6 Beaver Street.
55	Frt.	2	International Elevating Co. (N. J.)	do.	2 Broadway.
56	Frt.	1	Gildersleeve Ship Building Co. (Conn.)	do.	Gildersleeve, Conn.
57	Frt.	1	New York Central R. R. Co. (N. Y.)	do.	6 Beaver Street.
58	Frt.	1	Simmons Lee Corporation (N. Y.)	do.	44 Whitehall Street.
59	Frt.	1	William F. Hanrahan	do.	29 Broadway.
60	Wld.	4	Buffalo Marine Construction Corporation (N. Y.)	Buffalo, N. Y.	South Michigan Street.
61	Frt.	1	City Motor Trucking Co. (Oreg.)	Portland, Oreg.	289 East Salmon Street.
62	Frt.	1	do.	do.	Do.
63	Frt.	1	do.	do.	Do.
64	Fsh.	0	Carstens Packing Co. (Me.)	Petersburg, Alaska	do.
65	Fsh.	0	Fidalgo Island Packing Co. (Me.)	Seattle, Wash.	Central Building.
66	Frt.	0	do.	do.	Do.
67	Frt.	0	do.	do.	Do.
68	Frt.	0	do.	do.	Do.
69	Frt.	0	do.	do.	Do.
70	Frt.	0	do.	do.	Do.
71	Fsh.	1	do.	do.	Do.
72	Frt.	0	do.	do.	Do.
73	Fsh.	1	Paul Owens	Petersburg, Alaska	do.
74	Fsh.	0	do.	do.	do.
75	Frt.	0	Fugot Sound Tug & Barge Co. (Wash.)	Seattle, Wash.	3414 Iowa Avenue.
76	Frt.	2	H. Pashby	Burlington, Vt.	398 St. Paul Street.
77	Frt.	0	Diamond K. Packing Co. (Alaska)	Wrangall, Alaska	do.
78	Fsh.	0	Wrangall Packing Corporation (Alaska)	do.	do.

* Formerly barge Malbern.

Unrigged Vessels

Line No.	Official No.	Rig	Name of vessel	Tonnage		Register dimensions			When built	Where built
				Gross	Net	Length	Breadth	Depth		
						Feet	Feet	Feet		
1	168527	Scw.	P. B. Co. No. 1	10	10	40.0	14.0	2.2	1922	Scow Bay, Alaska
2	170498	Brg.	P. B. Co. No. 1	174	174	90.1	32.0	7.3	1908	Portland, Oreg.
3	170499	Brg.	P. B. Co. No. 3	177	177	100.5	32.0	7.3	1908	do.
4	170484	Brg.	P. B. Co. No. 4	180	180	111.4	31.7	6.4	1925	do.
5	170485	Brg.	P. B. Co. No. 5	191	191	120.1	30.0	6.3	1910	do.
6	170486	Brg.	P. B. Co. No. 6	181	181	110.7	32.0	6.4	1924	do.
7	170487	Brg.	P. B. Co. No. 7	181	181	110.7	32.0	6.4	1924	do.
8	170488	Brg.	P. B. Co. No. 14	326	326	137.0	36.0	8.2	1927	do.
9	170489	Brg.	P. B. Co. No. 15	326	326	137.0	36.0	8.2	1927	do.
10	170490	Brg.	P. B. Co. No. 16	456	456	141.0	42.4	9.4	1927	do.
11	170500	Brg.	P. B. Co. No. 17	177	177	100.5	32.0	7.3	1908	do.
12	170506	Scw.	P. B. Co. No. 20	187	187	112.7	31.1	6.2	1925	do.
13	171169	Brg.	P. G. E. Co. 4	215	215	110.0	32.0	7.0	1928	do.
14	171170	Brg.	P. G. E. Co. 5	215	215	110.0	32.0	7.0	1928	do.
15	171171	Brg.	P. G. E. Co. 6	215	215	110.0	32.0	7.0	1925	do.
16	171172	Brg.	P. G. E. Co. 7	303	303	133.8	33.5	8.1	1921	do.
17	171173	Brg.	P. G. E. Co. 8	302	302	133.6	34.0	7.9	1921	St. Helens, Oreg.
18	171174	Brg.	P. G. E. Co. 9	302	302	133.6	34.0	7.9	1921	Portland, Oreg.
19	170504	Scw.	P. B. Co. Ajax	281	269	110.0	40.0	7.3	1910	do.
20	170505	Scw.	P. B. Co. Titan	274	274	106.0	39.6	7.3	1908	do.
21	162488	Scw	¹ P. O. Co. No. 1	68	68	60.8	26.7	5.0	1925	Winslow, Wash.
22	165556	Scw	¹ P. O. Co. No. 2	193	193	90.2	32.0	7.8	1913	Seattle, Wash.
23	168717	Scw.	³ P. C. Co. No. 3	56	56	60.0	21.9	5.0	1923	Hadlock, Wash.
24	168380	Scw.	P. L. Co. No. 5	148	148	94.9	30.0	5.9	1922	Hoquiam Wash.
25	166651	Scw.	P. P. Co. No. 1	30	30	56.3	15.8	4.1	1917	Bellingham, Wash.
26	167309	Scw.	P. P. Co. No. 1	30	30	56.3	15.9	4.1	1918	do.
27	163652	Scw.	P. P. Co. No. 2	30	30	56.3	15.8	4.1	1917	do.
28	170989	Scw.	P. P. F. No. 1	14	14	36.0	14.0	3.5	Unk.	Unknown
29	169682	Scw.	P. S. Co. No. 1	33	33	59.9	16.0	4.1	1928	Port Blakely, Wash.
30	167940	Scw.	P. T. T. No. 1	135	135	71.5	30.3	7.1	1920	Port Angeles, Wash.
31	162901	Scw.	P. B. M. Co. No. 6	123	123	78.0	30.1	6.2	1906	Port Blakely, Wash.
32	165637	Scw.	P. B. T. Co. No. 4	32	32	40.1	20.0	5.0	1914	do.
33	166595	Scw.	P. B. T. Co. No. 5	38	38	45.7	20.0	5.0	1917	do.
34	164274	Scw.	P. B. T. Co. No. 8	71	71	60.0	24.1	5.6	1910	do.
35	164502	Scw.	P. B. T. Co. No. 9	70	70	60.0	24.0	5.8	1911	do.
36	164701	Scw.	P. B. T. Co. No. 10	70	70	60.0	24.0	6.2	1911	do.
37	165141	Scw.	P. B. T. Co. No. 11	60	60	58.8	23.7	5.2	1913	do.
38	166929	Scw.	P. O. C. Co. No. 1	107	107	79.1	24.0	6.3	1911	Seattle, Wash.
39	166933	Scw.	P. O. C. Co. No. V	75	75	39.0	19.7	3.7	1911	do.
40	166934	Scw.	P. O. C. Co. No. VI	12	12	37.2	12.0	3.5	1911	do.
41	166330	Scw.	P. F. F. Co. No. 1	24	24	47.8	16.0	3.8	1916	Ketchikan, Alaska
42	170232	Scw.	P. S. P. Co. No. 1	39	39	61.9	18.0	4.1	1929	Seattle, Wash.
43	54569	Scw.	P. T. P. Co. No. 3	26	26	51.0	15.9	4.0	1900	Port Townsend, Wash.
44	54576	Scw.	P. T. P. Co. No. 10	19	19	45.0	14.0	3.8	1900	do.
45	163817	Scw.	P. T. P. Co. No. 13	23	23	50.3	16.1	3.5	1909	do.
46	171148	Brg.	P. P. & L. No. 1	274	274	120.0	34.0	7.5	1923	Portland, Oreg.
47	171149	Brg.	P. P. & L. No. 2	274	274	120.0	34.0	7.5	1923	do.
48	171150	Brg.	P. P. & L. No. 3	274	274	120.0	34.0	7.5	1923	do.
49	171151	Brg.	P. P. & L. No. 4	274	274	120.0	34.0	7.5	1924	do.
50	166353	Scw.	P. F. & P. Co. No. 2	77	69	46.6	18.2	4.0	1916	Aberdeen, Wash.
51	54909	Scw.	P. P. and N. Co. No. 1	18	18	50.0	16.0	3.6	1902	Petersburg, Alaska
52	168408	Scw.	P. S. & G. Co. No. X	483	483	120.8	37.9	11.2	1922	Hadlock, Wash.
53	166518	Scw.	P. S. & W. H. Ry. No. 2	167	167	105.0	28.8	6.5	1916	Raymond, Wash.
54	166545	Scw.	P. S. & W. H. Ry. No. 3	167	167	105.0	28.8	6.5	1916	do.
55	163363	Scw.	P. S. W. P. Co. No. 2	66	66	72.0	23.9	4.5	1907	Anacortes, Wash.
56	163364	Scw.	P. S. W. P. Co. No. 3	66	66	72.0	23.9	4.5	1907	do.
57	167842	Scw.	P. S. B. & D. Co. No. 1	30	30	44.0	20.1	4.2	1902	Seattle, Wash.
58	164994	Scw.	P. S. B. & D. Co. No. 2	119	119	80.0	26.0	6.8	1912	do.
59	165004	Scw.	P. S. B. & D. Co. No. 3	26	26	43.3	19.8	3.8	1912	do.
60	165027	Scw.	⁴ P. S. B. & D. Co. No. 4	125	125	80.0	26.0	6.8	1912	Kennecott, Wash.
61	165112	Scw.	P. S. B. & D. Co. No. 10	241	241	100.0	30.0	9.5	1912	Seattle, Wash.
62	165225	Scw.	P. S. B. & D. Co. No. 14	135	135	81.0	28.0	7.0	1913	do.
63	165258	Scw.	P. S. B. & D. Co. No. 15	35	35	46.0	19.5	5.0	1913	do.
64	169005	Scw.	P. A. F. Trap Scow No. 1	6	6	34.0	11.3	1.9	1924	South Bellingham, Wash.
65	169006	Scw.	P. A. F. Trap Scow No. 2	6	6	34.0	11.3	1.9	1924	do.
66	162410	Cnl.	P. B. Daly	105	99	97.0	17.5	7.3	1905	Watervliet, N. Y.
67	163948	Brg.	⁵ P. H. Doherty	461	461	117.0	30.5	12.3	1909	West Camp, N. Y.
68	109423	Brg.	P. J. Glicrist	306	306	111.8	33.8	8.8	1924	Tottenville, N. Y.
69	164696	Drg.	⁶ P. Sanford Ross (Inc.) No. 17	705	507	150.0	40.0	11.0	1911	Sparrows Point, Md.
70	169436	Brg.	Pace's Ferry	7	7	50.0	12.0	2.0	1924	Flippin, Ark.
71	54624	Brg.	Pacific	399	399	169.0	27.1	10.8	1901	Elkton, Md.
72	47167	Scw.	⁷ Pacific No. 1	48	48	62.0	26.0	4.0	1900	Flippin, Ark.

¹ Formerly scow Iskum.² Formerly scow Bolcom No. 12.³ Formerly scow Lundgren No. 4.⁴ Formerly Canadian scow P. S. B. & D. Co. No. 4.

Unrigged Vessels

715

Line No.	Service	Crew	Name of owner	Home port	Address of owner
1	Fsh.	1	Carstens Packing Co. (Me.)	Petersburg, Alaska	
2	Frt.	1	Pacific Bridge Co. (Oreg.)	Portland, Oreg.	Foot East Salmon Street.
3	Frt.	1	do.	do.	Do.
4	Frt.	1	do.	do.	Do.
5	Frt.	1	do.	do.	Do.
6	Frt.	1	do.	do.	Do.
7	Frt.	1	do.	do.	Do.
8	Frt.	1	do.	do.	Do.
9	Frt.	1	do.	do.	Do.
10	Frt.	1	do.	do.	Do.
11	Frt.	1	do.	do.	Do.
12	Drg.	1	do.	do.	Do.
13	Frt.	1	Portland General Electric Co. (Oreg.)	do.	Electric Building.
14	Frt.	1	do.	do.	Do.
15	Frt.	1	do.	do.	Do.
16	Frt.	1	do.	do.	Do.
17	Frt.	1	do.	do.	Do.
18	Frt.	1	do.	do.	Do.
19	Drg.	1	Pacific Bridge Co. (Oreg.)	do.	Foot East Salmon Street.
20	Drg.	1	do.	do.	Do.
21	Frt.	0	Pacific Creosoting Co. (Wash.)	Seattle, Wash.	Northern Life Building.
22	Frt.	0	Bolcom Canal Lumber (Wash.)	do.	Twelfth Avenue W. and Nickerson Street.
23	Frt.	0	do.	do.	Do.
24	Frt.	0	Polson Logging Co. (Wash.)	Seattle, Wash.	Hoquiam, Wash.
25	Fsh.	0	Phoenix Packing Co. (Wash.)	Bellingham, Wash.	Bellingham, Wash.
26	Frt.	0	Petersburg Packing Co. (Wash.)	Petersburg, Alaska	
27	Fsh.	0	Phoenix Packing Co. (Wash.)	Bellingham, Wash.	
28	Fsh.	1	Geo. F. Baker	Seward, Alaska	Anchorage, Alaska.
29	Fsh.	1	Premier Salmon Co. (Alaska)	Juneau, Alaska	Cordova, Alaska.
30	Frt.	0	Johnson Tug & Barge Co. (Wash.)	Port Angeles, Wash.	226 North Laurel Street.
31	Frt.	0	John Berg	Seattle, Wash.	Bremerton, Wash.
32	Frt.	0	Colby Lumber Co. (Wash.)	do.	421 White Building.
33	Frt.	0	Minnie Frink	do.	Colby, Wash.
34	Frt.	0	Wollochet Bay Lumber Co. (Wash.)	do.	Gig Harbor, Wash.
35	Frt.	0	do.	do.	Do.
36	Frt.	0	Colby Lumber Co. (Wash.)	do.	421 White Building.
37	Frt.	0	Wollochet Bay Lumber Co. (Wash.)	do.	Gig Harbor, Wash.
38	Frt.	0	Foss Launch & Tug Co. (Wash.)	do.	Tacoma, Wash.
39	Msc.	1	E. B. Bearliger	do.	2729 Nob Hill Avenue.
40	Frt.	0	P. O. Lancaster	do.	Mercer Island, Wash.
41	Fsh.	0	Karl Hansen	Ketchikan, Alaska	
42	Fsh.	0	Peril Straits Packing Co. (Wash.)	do.	Todd, Alaska.
43	Frt.	0	Booth Fisheries Co. (Del.)	Seattle, Wash.	Pier 11B, foot Wall Street.
44	Frt.	0	do.	do.	Do.
45	Fsh.	0	Joseph Baronovich	Ketchikan, Alaska	Box 1106.
46	Frt.	0	Pacific Power & Light Co. (Me.)	Astoria, Oreg.	420 Commercial Street.
47	Frt.	0	do.	do.	Do.
48	Frt.	1	do.	do.	Do.
49	Frt.	0	do.	do.	Do.
50	Fsh.	0	Pioneer Packing Co. (Wash.)	Seattle, Wash.	Exchange Building.
51	Fsh.	0	Peril Straits Packing Co (Wash.)	Ketchikan, Alaska	Todd, Alaska.
52	Frt.	0	Pioneer Transport Co. (Wash.)	Seattle, Wash.	2501 Northlake Avenue.
53	Frt.	0	Chicago, Milwaukee, St. Paul & Pacific Railway Co. (Wis.)	do.	White Building
54	Frt.	0	Delta V. Smyth	do.	819 Midway Street.
55	Frt.	0	Roche Harbor Lime & Cement Co. (Wash.)	Port Townsend, Wash.	Roche Harbor, Wash.
56	Frt.	0	do.	do.	Do.
57	Frt.	0	Puget Sound Bridge & Dredging Co. (Nev.)	Seattle, Wash.	Central Building.
58	Frt.	0	Pioneer Towing Co. (Wash.)	do.	East Marginal Way and foot Dawson Street.
59	Frt.	0	Puget Sound Bridge & Dredging Co. (Nev.)	do.	Central Building.
60	Frt.	0	do.	do.	Do.
61	Frt.	0	do.	do.	Do.
62	Frt.	0	do.	do.	Do.
63	Frt.	0	do.	do.	Do.
64	Frt.	0	Pacific American Fisheries (Me.)	do.	South Bellingham, Wash.
65	Frt.	0	do.	do.	Do.
66	Frt.	1	Gabriel Robert	Rouses Point, N. Y.	Champlain, N. Y.
67	Frt.	0	James J. Kelly	New York, N. Y.	17 Battery Place.
68	Frt.	1	New York Trap Rock Corporation (N. Y.)	do.	250 Park Avenue.
69	Drg.	2	P. Sanford Ross (N. J.)	do.	Jersey City, N. J.
70	Pas.	1	W. T. Pace	Memphis, Tenn.	Flippin, Ark.
71	Frt.	3	Lottie V. Wathen	Baltimore, Md.	Foot Andre Street.
72	Frt.	0	Pacific Tow Boat Co. (Wash.)	Seattle, Wash.	3414 Iowa Avenue.

* Formerly barge Kenneth Neville.
 * Formerly dredge Nelson Z. Graves.

† Formerly scow ^(a) Kerry No. 2.
^(b) Chesley No. 7.

Unrigged Vessels

Line No.	Official No.	Rig	Name of vessel	Tonnage		Register dimensions			When built	Where built
				Gross	Net	Length	Breadth	Depth		
				Feet						
1	47166	Scw.	Pacific No. 2.....	48	48	62.0	26.0	4.0	1900	Flippin, Ark.
2	55032	Scw.	Pacific No. 3.....	74	74	85.0	21.9	5.1	1899	Seattle, Wash.
3	55033	Scw.	Pacific No. 4.....	71	71	79.7	22.1	4.8	1899	do.
4	34358	Scw.	Pacific No. 5.....	97	97	90.0	25.2	5.0	1899	Tacoma, Wash.
5	34359	Scw.	Pacific No. 6.....	117	117	91.0	25.2	6.0	1899	do.
6	42878	Scw.	Pacific No. 7.....	205	205	99.0	30.8	7.8	1902	Seattle, Wash.
7	166712	Scw.	Pacific No. 8.....	293	293	110.2	38.0	7.8	1923	do.
8	166724	Scw.	Pacific No. 9.....	294	294	110.2	38.0	7.7	1923	do.
9	166846	Scw.	Pacific No. 10.....	293	293	110.2	37.9	7.8	1923	do.
10	166855	Scw.	Pacific No. 11.....	293	293	110.2	37.9	7.7	1923	do.
11	162780	Scw.	Pacific No. 12.....	112	112	81.0	28.0	6.1	1906	Port Townsend, Wash.
12	166805	Scw.	Pacific No. 13.....	141	141	87.7	28.1	6.5	1924	Seattle, Wash.
13	169043	Scw.	Pacific No. 14.....	143	143	87.9	28.0	6.5	1924	do.
14	169334	Scw.	Pacific No. 15.....	295	295	99.8	36.0	9.3	1925	do.
15	169358	Scw.	Pacific No. 16.....	295	295	99.8	36.0	9.3	1925	do.
16	168349	Scw.	Paddy Whack.....	34	34	50.0	25.0	3.6	1917	Waterford, N. Y.
17	169157	Scw.	Palladium.....	19	19	41.9	14.0	4.0	1925	Seattle, Wash.
18	170834	Brg.	Pallas.....	324	324	112.0	33.2	9.3	1911	Brooklyn, N. Y.
19	169094	Drg.	Palm Beach.....	203	200	110.2	34.1	6.1	1924	Baltimore, Md.
20	168555	Brg.	Palmer.....	481	481	100.0	32.3	8.8	1922	Brooklyn, N. Y.
21	169646	Brg.	PALMYRA.....	525	525	100.2	32.3	9.6	1926	East Boston, Mass.
22	162039	Brg.	Pamlico.....	431	431	184.7	23.8	11.0	1915	Elkton, Md.
23	63065	Brg.	Pamunkey.....	363	363	164.0	23.6	10.8	1915	do.
24	169161	Brg.	PANAMCO.....	398	398	144.3	30.1	10.7	1925	Kearny, N. J.
25	164270	Brg.	Panther Creek.....	739	641	160.8	35.0	14.7	1910	Noank, Conn.
26	168347	Brg.	Paproc No. 5.....	140	140	90.3	30.1	6.0	1898	South San Francisco, Calif.
27	165144	Brg.	Parish.....	451	433	100.4	31.4	8.3	1913	Mariners Harbor, N. Y.
28	163442	Brg.	Park Light.....	291	285	110.0	31.2	9.0	1908	Gldersleeve, Conn.
29	170965	Brg.	Park No. 1.....	142	138	80.0	30.0	6.6	1921	San Francisco, Calif.
30	170942	Brg.	Parker Barge No. 1.....	85	85	80.6	27.7	4.4		Unknown.
31	170943	Brg.	Parker Barge No. 2.....	88	88	78.4	26.3	5.1	1909	Knappton, Wash.
32	170944	Brg.	Parker Barge No. 3.....	129	129	89.8	29.9	5.6		Unknown.
33	170945	Brg.	Parker Dredge No. 1.....	81	65	80.1	28.1	3.5	1910	Toledo, Oreg.
34	170946	Brg.	Parker Dredge No. 2.....	76	69	75.0	26.1	3.9	1908	Astoria, Oreg.
35	168200	Brg.	Parkersburg.....	323	323	80.2	28.4	7.6	1916	Mariners Harbor, N. Y.
36	169509	Brg.	Paroquet.....	12	12	59.7	12.1	2.0	1926	Jacksonport, Ark.
37	168370	Brg.	PASSAIC.....	558	558	157.9	36.1	10.7	1922	Kearny, N. J.
38	166421	Brg.	Passport.....	533	533	100.0	34.0	8.5	1916	Brooklyn, N. Y.
39	169030	Scw.	Pat.....	17	17	36.6	14.3	3.8	1920	Sault Ste. Marie, Mich.
40	54617	Brg.	Patapoco.....	304	292	80.0	28.0	7.1	1901	Port Richmond, N. Y.
41	168222	Cnl.	Patricia.....	125	125	95.9	17.5	7.7	1921	Cohoes, N. Y.
42	165328	Cnl.	Patrick Maroney.....	108	100	96.0	17.5	7.8	1913	Whitehall, N. Y.
43	165683	Cnl.	Patrick A. Dee.....	103	97	96.0	17.5	7.7	1914	Rondout, N. Y.
44	169874	Brg.	Patrick F. Kelly.....	320	370	112.0	34.1	9.2	1927	Newburgh, N. Y.
45	117107	Brg.	Pattie Morrisette.....	516	516	193.8	23.8	11.6	1902	Camden, N. J.
46	169968	Drg.	Pattaquesset.....	188	10	65.4	34.6	5.9	1927	Old Saybrook, Conn.
47	170403	Scw.	Patsy.....	8	8	35.0	10.6	3.0	1929	Bellingham, Wash.
48	162033	Brg.	Patuxent.....	154	109	80.2	28.0	7.9	1903	Baltimore, Md.
49	168842	Drg.	Patuxent.....	423	334	126.4	34.4	9.0	1912	Galveston, Tex.
50	169465	Brg.	Paul J.....	324	324	116.8	34.1	9.0	1926	Brooklyn, N. Y.
51	168576	Brg.	Pauline.....	10	10	51.0	12.0	2.3	1923	Loudon, Tenn.
52	164503	Brg.	PAULUS.....	121	121	71.8	19.6	8.7	1910	Wilmington, Del.
53	166851	Brg.	Pawling.....	471	471	99.8	31.3	8.9	1917	Brooklyn, N. Y.
54	170652	Brg.	Pawling.....	520	520	104.8	33.0	7.5	1920	Kingston, N. Y.
55	168335	Brg.	PAWNEE.....	653	646	175.2	39.9	10.6	1921	Chickasaw, Ala.
56	54595	Brg.	Paw Paw.....	311	260	80.0	28.2	8.0	1901	Baltimore, Md.
57	168376	Brg.	Pearl.....	456	456	180.5	23.8	11.3	1922	do.
58	170582	Brg.	Pearl Harbor.....	523	523	117.8	30.0	13.4	1930	Kingston, N. Y.
59	168937	Brg.	Peocos.....	285	285	100.5	34.1	9.4	1924	do.
60	169321	Brg.	Peekskill.....	445	445	100.0	32.2	7.7	1925	Newburgh, N. Y.
61	170399	Brg.	Peerless No. 1.....	409	409	139.4	30.6	15.4	1919	Marine City, Mich.
62	170400	Brg.	Peerless No. 2.....	409	409	139.4	30.6	15.4	1919	do.
63	170428	Brg.	Peggy Carney.....	368	368	115.6	36.0	9.0	1929	South Rondout, N. Y.
64	164442	Scw.	Peluk.....	26	26	99.0	16.2	1.8	1911	Seattle, Wash.
65	163162	Brg.	Penates.....	487	487	95.2	34.3	8.6	1907	Brooklyn, N. Y.
66	150986	Brg.	Penguin.....	52	52	51.5	15.4	7.6	1894	Ballard, Wash.
67	162269	Brg.	Penn.....	476	476	130.8	30.0	12.6	1905	Perth Amboy, N. J.
68	170258	Drg.	Penn.....	156	156	89.3	34.0	6.0	1923	Wilmington, Del.
69	215480	Brg.	Pennington.....	967	894	196.3	34.6	18.3	1917	Baltimore, Md.
70	54625	Brg.	Pennsylvania.....	333	333	165.4	23.5	10.0	1898	Elkton, Md.
71	211123	Brg.	Pennypeck.....	739	642	177.6	35.0	14.5	1913	Noank, Conn.

1 Formerly scow (a Kerry No. 1.
 (b Chesley No. 2.
 3 Formerly scow (a Queen City No. 6.
 (b Chesley No. 2.

1 Formerly scow (a Queen City No. 7.
 (b Chesley No. 7.
 3 Formerly scow Chesley No. 1.
 4 Formerly scow Chesley No. 2.

Unrigged Vessels

717

Line No.	Serv-ice	Crew	Name of owner	Home port	Address of owner
1	Frt.	0	Eugene F. Dunlap	Seattle, Wash.	La Conner, Wash.
2	Frt.	0	Foss Launch & Tug Co. (Wash.)	Tacoma, Wash.	400 Dock Street.
3	Frt.	0	do.	do.	Do.
4	Frt.	0	Washington Pulp & Paper Corporation (Del.)	do.	Seattle, Wash.
5	Frt.	0	Pacific Tow Boat Co. (Wash.)	Seattle, Wash.	3414 Iowa Avenue.
6	Frt.	0	do.	do.	Do.
7	Frt.	0	do.	do.	Do.
8	Frt.	0	do.	do.	Do.
9	Frt.	0	do.	do.	Do.
10	Frt.	0	do.	do.	Do.
11	Frt.	0	do.	do.	Do.
12	Frt.	0	do.	do.	Do.
13	Frt.	0	do.	do.	Do.
14	Frt.	0	do.	do.	Do.
15	Frt.	0	do.	do.	Do.
16	Frt.	0	Dunbar & Sullivan Dredging Co. (N. Y.)	Buffalo, N. Y.	Erie County Bank Building.
17	Frt.	0	Edgar L. McCloskey	Ketchikan, Alaska	Box 323.
18	Frt.	1	C. F. Harms Co. (N. Y.)	New York, N. Y.	25 Broadway.
19	Drg.	5	R. O. Huffman Construction Co. (Ohio)	Cleveland, Ohio	Terminal Tower.
20	Frt.	1	New York Central R. R. Co. (N. Y.)	New York, N. Y.	6 Beaver Street.
21	Frt.	1	do.	do.	Do.
22	Frt.	1	Southern Transportation Co. (N. J.)	Philadelphia, Pa.	Commercial Trust Building.
23	Frt.	1	do.	do.	Do.
24	Tnk.	3	Mexican Petroleum Corporation (Me.)	New York, N. Y.	120 Broadway.
25	Frt.	3	Lehigh Coal & Navigation Co. (Pa.)	do.	143 Liberty Street.
26	Fsh.	1	Pacific Whaling Co. (Ariz.)	Los Angeles, Calif.	Long Beach, Calif.
27	Frt.	1	New York Central R. R. Co. (N. Y.)	New York, N. Y.	6 Beaver Street.
28	Frt.	1	O'Brien Bros. (N. Y.)	do.	233 Broadway.
29	Msc.	4	Phillip R. Park (Calif.)	Los Angeles, Calif.	San Pedro, Calif.
30	Frt.	1	W. W. Parker	Astoria, Oreg.	993 Franklin Avenue.
31	Frt.	1	do.	do.	Do.
32	Frt.	1	do.	do.	Do.
33	Frt.	0	do.	do.	Do.
34	Frt.	1	do.	do.	Do.
35	Frt.	1	B. & O. R. R. Co. (Md.)	Baltimore, Md.	Baltimore and Charles Streets.
36	Fer.	1	J. S. Fitzhugh	Memphis, Tenn.	Batesville, Ark.
37	Tnk.	2	Gulf Refining Co. (Tex.)	Port Arthur, Tex.	West Port Arthur, Tex.
38	Frt.	1	New York & Cuba Mail S. S. Co. (Me.)	New York, N. Y.	Foot Wall Street.
39	Frt.	0	Elmo Kibby	Sault Ste. Marie, Mich.	Mission Road and East Portage Avenue.
40	Frt.	2	B. & O. R. R. Co. (Md.)	Baltimore, Md.	Baltimore and Charles Streets.
41	Frt.	1	Charles A. Riley	Albany, N. Y.	Care W. P. Riley, 23 Boardman Street, Whitehall, N. Y.
42	Frt.	1	Frank La Fontain	do.	35 Poultney Street, Whitehall, N. Y.
43	Frt.	1	Thomas W. Mulqueen	New York, N. Y.	11 Moore Street.
44	Frt.	1	New York Trap Rock Corporation (N. Y.)	do.	230 Park Avenue.
45	Frt.	2	Eastern Transportation Co. (Del.)	Wilmington, Del.	Baltimore, Md.
46	Drg.	9	Saybrook Dredging Co.	Hartford, Conn.	Old Saybrook, Conn.
47	Fsh.	2	Joe Fredericks	Seattle, Wash.	Edison, Wash.
48	Frt.	2	B. & O. R. R. Co. (Md.)	Baltimore, Md.	Baltimore and Charles Streets.
49	Drg.	15	Snell Isle	Tampa, Fla.	St. Petersburg, Fla.
50	Frt.	1	Exner Sand & Gravel Corporation (N. Y.)	New York, N. Y.	One hundred and ninth Street and East River.
51	Fer.	1	Sam Sparks	Chattanooga, Tenn.	Vonore, Tenn.
52	Frt.	1	Delaware River Lightering Co. (Del.)	Philadelphia, Pa.	Bullitt Building.
53	Frt.	0	New York Central R. R. Co. (N. Y.)	New York, N. Y.	6 Beaver Street.
54	Frt.	1	Conners Marine Co. (N. Y.)	do.	17 Battery Place.
55	Frt.	2	Gulf Refining Co. (Tex.)	Port Arthur, Tex.	Dock 29, West Port Arthur, Tex.
56	Frt.	2	B. & O. R. R. Co. (Md.)	Baltimore, Md.	Baltimore and Charles Streets.
57	Frt.	1	Lottie V. Wathen	do.	Foot Andre Street.
58	Frt.	1	W. E. Hedger Co. (N. Y.)	New York, N. Y.	21 West Street.
59	Frt.	1	Southern Pacific Co. (Ky.)	do.	Pier 49, North River.
60	Frt.	1	New York Central R. R. Co. (N. Y.)	do.	6 Beaver Street.
61	Frt.	0	Peerless Cement Corporation (Mich.)	Detroit, Mich.	Free Press Building.
62	Frt.	0	do.	do.	Do.
63	Frt.	1	Anthony O'Boyle	New York, N. Y.	11 Moore Street.
64	Frt.	0	Samuel Dubin	Seward, Alaska	Bettles, Alaska.
65	Frt.	1	Southern Pacific Co. (Ky.)	New York, N. Y.	Pier 49, North River.
66	Fsh.	5	John Knaplund	Ketchikan, Alaska	Box 402.
67	Frt.	1	Keeler Transportation Line (N. Y.)	New York, N. Y.	1 Broadway.
68	Drg.	3	Warner Co. (Del.)	Philadelphia, Pa.	1518 Walnut Street.
69	Frt.	6	Reading Co. (Pa.)	do.	Reading Terminal.
70	Frt.	1	James J. McNally	do.	Bullitt Building.
71	Frt.	3	Reading Co. (Pa.)	do.	Reading Terminal.

⁶ Formerly scow Heney.
⁷ Formerly scow City Transfer Co.
⁸ Formerly barge We're Here.

⁹ Formerly barge Jack.
¹⁰ Formerly schooner Safety.

Unrigged Vessels

Line No.	Official No.	Rig	Name of vessel	Tonnage		Register dimensions			When built	Where built
				Gross	Net	Length	Breadth	Depth		
				Feet						
1	166250	Brg.	Penobscot.....	490	490	201.3	23.8	12.0	1916	Chesapeake City, Md.
2	165574	Brg.	Pensacola.....	466	466	200.4	23.8	11.0	1914	Ballard, Wash.
3	168042	Scw.	Pequaming.....	449	449	142.0	38.5	9.6	1912	Sturgeon Bay, Wis.
4	168318	Brg.	Perfection.....	543	543	99.7	32.2	9.5	1917	Perth Amboy, N. J.
5	166908	Brg.	Perry.....	470	470	99.9	31.3	8.9	1917	Brooklyn, N. Y.
6	164438	Brg.	Perry.....	314	306	110.5	32.6	9.5	1911	Gildersleeve, Conn.
7	167438	Brg.	Pershing.....	451	444	112.0	29.0	13.6	1918	Athens, N. Y.
8	170307	Brg.	PERU.....	727	727	166.0	40.1	11.4	1929	Kearney, N. J.
9	54908	Brg.	Peter.....	453	442	170.8	35.0	9.7	1902	Pensacola, Fla.
10	168337	Brg.	Peter R.....	483	483	118.7	30.7	13.4	1922	Kingston, N. Y.
11	162452	Cnl.	Peter Godon.....	101	96	96.0	17.6	7.8	1905	Champlain, N. Y.
12	170418	Brg.	Peter P. Bennett.....	523	523	117.8	30.0	13.4	1929	Kingston, N. Y.
13	116066	Brg.	PETROLEUM No. 1.....	793	780	175.0	33.1	15.5	1895	West Superior, Wis.
14	168434	Brg.	PETROLEUM No. 2.....	1,048	957	200.0	35.2	16.2	1920	Nashville, Tenn.
15	166521	Brg.	PETROLEUM No. 3.....	556	526	176.7	38.2	9.5	1926	Beaumont, Tex.
16	166540	Brg.	PETROLEUM No. 4.....	556	526	176.7	38.2	9.5	1926	do.
17	166573	Brg.	PETROLEUM No. 5.....	556	526	176.7	38.2	9.5	1926	do.
18	166576	Brg.	PETROLEUM No. 6.....	556	526	176.7	38.2	9.5	1926	do.
19	170638	Brg.	Phil.....	313	313	107.0	24.3	11.9	1928	Kingston, N. Y.
20	170263	Drg.	Philadelphia.....	736	736	149.8	44.1	11.0	1915	Philadelphia, Pa.
21	162383	Brg.	Phillip.....	397	379	121.0	27.5	12.0	1905	Gildersleeve, Conn.
22	165870	Brg.	Phillip R.....	305	305	112.0	33.3	8.9	1913	Kingston, N. Y.
23	163757	Brg.	Phillip Rafferty, jr.....	319	319	109.3	28.3	11.7	1908	do.
24	170572	Brg.	Phillip O. Smith.....	344	344	115.0	34.0	9.2	1925	Weehawken, N. J.
25	165865	Brg.	Phille.....	305	305	84.8	26.6	7.0	1915	Tottenville, N. Y.
26	165476	Brg.	Phoenix.....	293	293	106.2	34.4	8.8	1913	Brooklyn, N. Y.
27	210791	Brg.	Pickering.....	739	642	177.6	35.0	14.5	1913	Noank, Conn.
28	167791	Brg.	PICTON.....	396	381	175.8	27.8	11.0	1870	Montreal, Canada
29	162852	Brg.	Picton Island No. 1.....	57	57	61.5	22.1	5.0	1906	Clayton, N. Y.
30	170859	Brg.	Pictor.....	325	325	114.0	34.6	8.8	1926	South Rondout, N. Y.
31	54618	Brg.	Piedmont.....	304	292	80.0	28.0	7.1	1901	Port Richmond, N. Y.
32	163391	Brg.	Pier Light.....	291	285	110.0	31.2	9.0	1907	Gildersleeve, Conn.
33	207469	Scw.	Pierce and Hartung.....	16	9	44.5	16.0	3.1	1910	Randolph, Me.
34	171097	Brg.	Pilot Light.....	300	300	112.0	33.0	8.5	1925	Brooklyn, N. Y.
35	167792	Brg.	PINE BARGE No. 3.....	687	687	142.0	44.0	11.0	1927	San Francisco, Calif.
36	169793	Brg.	PINE BARGE No. 4.....	687	687	142.0	44.0	11.0	1927	do.
37	171194	Brg.	Pink Light.....	220	220	100.0	31.0	7.8	1906	Unknown
38	167055	Scw.	Pioneer.....	1,092	1,092	152.8	38.6	9.9	1917	Portland, Oreg.
39	162349	Scw.	Pioneer No. 1.....	290	290	105.2	32.7	10.1	1904	Seattle, Wash.
40	163270	Scw.	Pioneer No. 2.....	276	276	101.3	34.8	9.3	1907	Stellacoom, Wash.
41	163122	Scw.	Pioneer No. 3.....	277	277	101.2	31.9	10.9	1907	Port Orchard, Wash.
42	170020	Scw.	Pioneer No. 3.....	30	30	55.0	16.0	4.0	1928	Houghton, Wash.
43	163563	Scw.	Pioneer No. 4.....	249	249	100.0	32.0	9.0	1908	Seattle, Wash.
44	170555	Scw.	Pioneer No. 4.....	30	30	54.0	16.0	4.3	1930	do.
45	168171	Scw.	Pioneer No. 8.....	455	455	129.2	38.1	10.6	1921	Houghton, Wash.
46	169872	Scw.	Pioneer No. 11.....	356	356	100.4	36.0	10.8	1927	Port Blakely, Wash.
47	170217	Scw.	Pioneer No. 12.....	497	497	130.2	38.1	11.3	1929	do.
48	163313	Scw.	Pioneer No. 15.....	259	259	101.0	34.5	9.1	1907	Stellacoom, Wash.
49	169044	Scw.	Pioneer No. 16.....	293	293	99.5	33.8	9.9	1924	Seattle, Wash.
50	54523	Scw.	Pittsburgh.....	282	246	75.0	26.0	7.9	1897	Baltimore, Md.
51	162676	Brg.	PITTSBURGH.....	633	633	170.0	32.1	12.5	1903	Philadelphia, Pa.
52	168509	Brg.	PITTSBURGH.....	291	291	140.3	35.1	6.5	1922	Pittsburgh, Pa.
53	169794	Brg.	PITTSBURGH COAL Co. 401.....	417	417	175.1	26.1	9.9	1927	Leetsdale, Pa.
54	169795	Brg.	PITTSBURGH COAL Co. 402.....	417	417	175.1	26.1	9.9	1927	do.
55	169796	Brg.	PITTSBURGH COAL Co. 403.....	417	417	175.1	26.1	9.9	1927	do.
56	169797	Brg.	PITTSBURGH COAL Co. 404.....	417	417	175.1	26.1	9.9	1927	do.
57	169798	Brg.	PITTSBURGH COAL Co. 405.....	417	417	175.1	26.1	9.9	1927	do.
58	169799	Brg.	PITTSBURGH COAL Co. 406.....	417	417	175.1	26.1	9.9	1927	do.
59	169800	Brg.	PITTSBURGH COAL Co. 407.....	417	417	175.1	26.1	9.9	1927	do.
60	169801	Brg.	PITTSBURGH COAL Co. 408.....	417	417	175.1	26.1	9.9	1927	do.
61	169802	Brg.	PITTSBURGH COAL Co. 409.....	417	417	175.1	26.1	9.9	1927	do.
62	169803	Brg.	PITTSBURGH COAL Co. 410.....	417	417	175.1	26.1	9.9	1927	do.
63	169804	Brg.	PITTSBURGH COAL Co. 411.....	417	417	175.1	26.1	9.9	1927	do.
64	169805	Brg.	PITTSBURGH COAL Co. 412.....	417	417	175.1	26.1	9.9	1927	do.
65	169806	Brg.	PITTSBURGH COAL Co. 413.....	417	417	175.1	26.1	9.9	1927	do.
66	169807	Brg.	PITTSBURGH COAL Co. 414.....	417	417	175.1	26.1	9.9	1927	do.
67	169808	Brg.	PITTSBURGH COAL Co. 415.....	417	417	175.1	26.1	9.9	1927	do.
68	169809	Brg.	PITTSBURGH COAL Co. 416.....	417	417	175.1	26.1	9.9	1927	do.
69	169810	Brg.	PITTSBURGH COAL Co. 417.....	417	417	175.1	26.1	9.9	1927	do.
70	169811	Brg.	PITTSBURGH COAL Co. 418.....	417	417	175.1	26.1	9.9	1927	do.
71	169812	Brg.	PITTSBURGH COAL Co. 419.....	417	417	175.1	26.1	9.9	1927	do.
72	169813	Brg.	PITTSBURGH COAL Co. 420.....	417	417	175.1	26.1	9.9	1927	do.
73	169814	Brg.	PITTSBURGH COAL Co. 421.....	417	417	175.1	26.1	9.9	1927	do.
74	169815	Brg.	PITTSBURGH COAL Co. 422.....	417	417	175.1	26.1	9.9	1927	do.
75	169816	Brg.	PITTSBURGH COAL Co. 423.....	417	417	175.1	26.1	9.9	1927	do.
76	169817	Brg.	PITTSBURGH COAL Co. 424.....	417	417	175.1	26.1	9.9	1927	do.

(a) S. O. Co. No. 75.
 (b) Formerly U. S. Navy No. 10.
 (c) No. 10.
 (d) Formerly barge (e) Nashville.
 (f) Formerly barge (g) Apco No. 1.

(h) Formerly British st. p. Corsican.
 (i) Formerly barge Robert.
 (j) Formerly scow (k) C. C. Co. No. 8.
 (l) W. T. & B. Co. No. 56.

Unrigged Vessels

719

Line No.	Service	Crew	Name of owner	Home port	Address of owner
1	Frt.	2	Southern Transportation Co. (N. J.)	Philadelphia, Pa.	Commercial Trust Building
2	Frt.	1	do.	do.	Do.
3	Frt.	1	Ford Motor Co. (Del.)	Sault Ste. Marie, Mich.	Iron Mountain, Mich.
4	Frt.	1	Wright & Cobb Lighterage Co. (N. Y.)	New York, N. Y.	17 Battery Place.
5	Frt.	0	New York Central R. R. Co. (N. Y.)	do.	6 Beaver Street.
6	Frt.	1	William T. Charlesworth	do.	17 Battery Place.
7	Frt.	1	Anthony O'Boyle	do.	15 Moore Street.
8	Drg.	10	Gahagan Construction Corporation (Del.)	do.	147 Ramson Street (B.)
9	Frt.	1	Aiken Towboat & Barge Co. (Fla.)	Pensacola, Fla.	812 South Palafox Street
10	Frt.	1	Grain Transit Corporation (N. Y.)	New York, N. Y.	17 Battery Place.
11	Frt.	1	Gabriel Robert	Rouses Point, N. Y.	Champlain, N. Y.
12	Frt.	1	W. E. Hedger Co. (N. Y.)	New York, N. Y.	21 West Street.
13	Tnk.	4	Petroleum Navigation Co. (Tex.)	Houston, Tex.	Petroleum Building.
14	Tnk.	2	do.	do.	Do.
15	Tnk.	2	do.	do.	Do.
16	Tnk.	2	do.	do.	Do.
17	Tnk.	2	do.	do.	Do.
18	Tnk.	2	do.	do.	Do.
19	Frt.	1	W. F. & R. Boat Builders (N. Y.)	Albany, N. Y.	Kingston, N. Y.
20	Drg.	3	Warner Co. (Del.)	Philadelphia, Pa.	1518 Walnut Street.
21	Frt.	1	M. & J. Tracy (N. Y.)	New York, N. Y.	1 Broadway.
22	Frt.	1	Emma Rice	do.	103 Park Avenue.
23	Frt.	1	Michael J. Derby	do.	17 State Street.
24	Frt.	1	Clary Brothers (N. Y.)	do.	116 Broad Street.
25	Frt.	1	Clyde Steamship Co. (Me.)	do.	Pier 36, North River.
26	Frt.	1	Southern Pacific Co. (Ky.)	do.	Pier 49, North River
27	Frt.	3	Reading Co. (Pa.)	Philadelphia, Pa.	Reading Terminal.
28	Frt.	2	John A. Hayes	New York, N. Y.	1010 Ocean Parkway (B.)
29	Frt.	2	Augustus R. Hinckley	Oswego, N. Y.	40 East Mohawk Street.
30	Frt.	1	C. F. Harms Co. (N. Y.)	New York, N. Y.	25 Broadway.
31	Frt.	2	B. & O. R. R. Co. (Md.)	Baltimore, Md.	Baltimore and Charles Streets.
32	Frt.	1	O'Brien Bros. (N. Y.)	New York, N. Y.	233 Broadway.
33	Frt.	2	Pierce & Hartung (Me.)	Bath, Me.	Boothbay Harbor, Me.
34	Frt.	1	O'Brien Bros. (N. Y.)	New York, N. Y.	233 Broadway.
35	Frt.	1	Inter-Island Steam Navigation Co. (Ltd.) (Hawaii.)	Honolulu, Hawaii	Fort and Merchant Streets.
36	Frt.	1	do.	do.	Do.
37	Frt.	1	O'Brien Bros. (N. Y.)	New York, N. Y.	233 Broadway.
38	Fsh.	3	Stuart Corporation (Wash.)	Seattle, Wash.	Stuart Building.
39	Frt.	0	American Tug Boat Co. (Wash.)	do.	Everett, Wash.
40	Frt.	1	Pioneer Transport Co. (Wash.)	do.	2501 Northlake Avenue.
41	Frt.	1	Foss Launch & Tug Co. (Wash.)	Tacoma, Wash.	400 Dock Street.
42	Fsh.	0	Pioneer Packing Co. (Wash.)	Seattle, Wash.	Exchange Building.
43	Frt.	1	Pioneer Transport Co. (Wash.)	do.	2501 Northlake Avenue.
44	Fsh.	0	Pioneer Packing Co. (Wash.)	Seward, Alaska	Seattle, Wash.
45	Frt.	0	Pioneer Transport Co. (Wash.)	Seattle, Wash.	Leart Building.
46	Frt.	1	Pioneer Sand & Gravel Co. (Wash.)	do.	2501 Northlake Avenue.
47	Frt.	0	Pioneer Transport Co. (Wash.)	do.	Do.
48	Frt.	0	do.	do.	Do.
49	Frt.	0	do.	do.	Do.
50	Frt.	2	B. & O. R. R. Co. (Md.)	Baltimore, Md.	Baltimore and Charles Streets.
51	Tnk.	2	Sun Oil Co. (N. J.)	Philadelphia, Pa.	1608 Walnut Street.
52	Tnk.	0	Inland Waterways Co. (Del.)	Louisville, Ky.	122 South Fifth Street.
53	Frt.	1	Elizabeth Marine Ways Co. (Pa.)	Pittsburgh, Pa.	Henry W. Oliver Building.
54	Frt.	1	do.	do.	Do.
55	Frt.	1	do.	do.	Do.
56	Frt.	1	do.	do.	Do.
57	Frt.	1	do.	do.	Do.
58	Frt.	1	do.	do.	Do.
59	Frt.	1	do.	do.	Do.
60	Frt.	1	do.	do.	Do.
61	Frt.	1	do.	do.	Do.
62	Frt.	1	do.	do.	Do.
63	Frt.	1	do.	do.	Do.
64	Frt.	1	do.	do.	Do.
65	Frt.	1	do.	do.	Do.
66	Frt.	1	do.	do.	Do.
67	Frt.	1	do.	do.	Do.
68	Frt.	1	do.	do.	Do.
69	Frt.	1	do.	do.	Do.
70	Frt.	1	do.	do.	Do.
71	Frt.	1	do.	do.	Do.
72	Frt.	1	do.	do.	Do.
73	Frt.	1	do.	do.	Do.
74	Frt.	1	do.	do.	Do.
75	Frt.	1	do.	do.	Do.
76	Frt.	1	do.	do.	Do.

6 Formerly scow Martin Gravel Co. No. 1.
 7 Formerly scow Patrick.
 8 Formerly scow Independent Asphalt No. 1.

9 Formerly scow Independent Asphalt No. 2.
 10 Formerly scow Norman.
 11 Formerly scow S. S. No. 3.

Line No.	Official No.	Rig	Name of vessel	Tonnage		Register dimensions			When built	Where built	
				Gross	Net	Length	Breadth	Depth			
							<i>Feet</i>	<i>Feet</i>	<i>Feet</i>		
1	106818	Brg.	PITTSBURGH COAL CO. 425	417	417	175.1	26.1	9.9	1927	Leetsdale, Pa.	
2	106819	Brg.	PITTSBURGH COAL CO. 426	417	417	175.1	26.1	9.9	1927	do.	
3	106820	Brg.	PITTSBURGH COAL CO. 427	417	417	175.1	26.1	9.9	1927	do.	
4	106821	Brg.	PITTSBURGH COAL CO. 428	417	417	175.1	26.1	9.9	1927	do.	
5	106822	Brg.	PITTSBURGH COAL CO. 429	417	417	175.1	26.1	9.9	1927	do.	
6	106823	Brg.	PITTSBURGH COAL CO. 430	417	417	175.1	26.1	9.9	1927	do.	
7	106824	Brg.	PITTSBURGH COAL CO. 431	417	417	175.1	26.1	9.9	1927	do.	
8	106825	Brg.	PITTSBURGH COAL CO. 432	417	417	175.1	26.1	9.9	1927	do.	
9	106826	Brg.	PITTSBURGH COAL CO. 433	417	417	175.1	26.1	9.9	1927	do.	
10	106827	Brg.	PITTSBURGH COAL CO. 434	417	417	175.1	26.1	9.9	1927	do.	
11	106828	Brg.	PITTSBURGH COAL CO. 435	417	417	175.1	26.1	9.9	1927	do.	
12	106829	Brg.	PITTSBURGH COAL CO. 436	417	417	175.1	26.1	9.9	1927	do.	
13	106830	Brg.	PITTSBURGH COAL CO. 437	417	417	175.1	26.1	9.9	1927	do.	
14	106831	Brg.	PITTSBURGH COAL CO. 438	417	417	175.1	26.1	9.9	1927	do.	
15	106832	Brg.	PITTSBURGH COAL CO. 439	417	417	175.1	26.1	9.9	1927	do.	
16	106833	Brg.	PITTSBURGH COAL CO. 440	417	417	175.1	26.1	9.9	1927	do.	
17	170877	Brg.	Planet	325	325	114.0	34.6	8.8	1925	South Rondout, N. Y.	
18	167343	Sew.	Play House	436	436	128.3	34.0	4.5	1914	Washington, N. C.	
19	163505	Brg.	Plow Boy	130	130	86.0	27.7	6.1	1905	Perth Amboy, N. J.	
20	170830	Brg.	Pluto	309	309	112.0	34.0	8.6	1927	Wilmington, Del.	
21	170033	Brg.	Pocahontas	136	136	75.5	21.7	8.6	1903	West New Brighton, N. Y.	
22	164952	Drg.	POCANITCO	261	261	95.4	39.4	7.8	1906	Manitowoc, Wis.	
23	397799	Brg.	Pocomoke	428	428	181.4	23.7	11.2	1903	Elkton, Md.	
24	160516	Brg.	Pocomoke	406	396	170.0	33.0	9.6	1891	Wilmington, Del.	
25	202810	Brg.	Pocopson	721	623	177.0	35.0	14.2	1906	Noank, Conn.	
26	169361	Brg.	Point Ferry	5	5	59.8	12.0	1.7	1925	Jacksonport, Ark.	
27	171045	Brg.	Point Light	315	315	112.5	33.0	8.4	1926	Port Richmond, N. Y.	
28	171248	Brg.	Point Loma	333	333	106.0	37.0	9.0	1924	East San Pedro, Calif.	
29	215026	Brg.	Point Loma	410	410	129.0	36.5	8.0	1917	San Diego, Calif.	
30	170181	Brg.	Point Marion	10	10	60.0	11.0	2.0	1921	Point Marion, Pa.	
31	168077	Brg.	Polk	330	330	101.3	26.1	12.3	1920	South Rondout, N. Y.	
32	169354	Brg.	Pontiac	268	268	100.0	31.2	9.2	1925	East Boston, Mass.	
33	165484	Sew.	PONTROON	476	405	100.0	40.0	12.0	1913	Cleveland, Ohio	
34	163847	Brg.	Poquoson	427	427	183.3	23.8	11.0	1909	Elkton, Md.	
35	165765	Sew.	Porpoise	16	16	39.3	16.7	2.9	1914	Niblack, Alaska	
36	109662	Drg.	Port Jefferson	742	742	165.0	43.2	10.0	1926	Unknown	
37	171046	Brg.	Port Light	303	303	113.0	33.0	8.7	1926	Port Richmond, N. Y.	
38	166971	Brg.	Port Orange	358	358	109.5	28.6	11.4	1917	Kingston, N. Y.	
39	166831	Brg.	Porter	481	481	100.0	32.3	8.8	1923	Brooklyn, N. Y.	
40	163444	Sew.	Porter No. 5	8	8	35.5	11.0	3.3	1900	Anacortes, Wash.	
41	163876	Sew.	Porter No. 8	23	23	50.0	16.5	3.8	1909	do.	
42	164033	Sew.	Porter No. 9	10	10	34.0	11.7	3.1	1910	do.	
43	164034	Sew.	Porter No. 10	10	10	34.0	11.7	3.1	1910	do.	
44	164035	Sew.	Porter No. 11	6	6	34.0	9.3	3.0	1910	do.	
45	164095	Sew.	Porter No. 12	6	6	34.0	9.3	3.0	1910	do.	
46	164096	Sew.	Porter No. 13	6	6	34.0	9.3	3.0	1910	do.	
47	164421	Sew.	Porter No. 14	7	7	33.4	9.6	3.0	1911	do.	
48	164422	Sew.	Porter No. 15	7	7	33.4	9.6	3.0	1911	do.	
49	164817	Sew.	Porter No. 17	27	27	51.0	16.0	4.0	1912	do.	
50	164818	Sew.	Porter No. 18	27	27	51.0	16.0	4.0	1912	do.	
51	165367	Sew.	Porter No. 19	27	27	50.0	16.0	4.0	1913	do.	
52	165404	Sew.	Porter No. 22	27	27	50.0	16.0	4.4	1913	do.	
53	165422	Sew.	Porter No. 23	27	27	50.0	16.0	4.0	1913	do.	
54	166041	Sew.	Porter No. 25	26	26	50.0	16.0	4.0	1915	do.	
55	166542	Brg.	Portland	255	255	95.7	34.4	8.7	1916	Rondout, N. Y.	
56	170491	Brg.	Portola	24	24	50.4	15.0	4.6	1929	Monterey, Calif.	
57	171098	Brg.	Post Light	210	210	99.3	30.0	7.6	1909	Brooklyn, N. Y.	
58	34344	Brg.	Potomac	369	369	163.1	24.0	10.8	1915	Elkton, Md.	
59	206675	Brg.	Potomac	823	772	203.4	35.0	13.6	1908	do.	
60	165151	Brg.	Potsdam	452	433	96.5	32.9	8.2	1913	Mariners Harbor, N. Y.	
61	54583	Brg.	Powerful	310	276	108.6	35.2	9.0	1900	Weehawken, N. J.	
62	165310	Sew.	Powerful	316	301	121.3	32.5	7.2	1904	Duluth, Minn.	
63	166655	Brg.	Prall W. Lambert	324	324	112.0	33.9	9.3	1926	Kingston, N. Y.	
64	160863	Sew.	President	13	13	36.3	14.3	3.9	1900	Seattle, Wash.	
65	166796	Brg.	President	190	190	112.7	35.2	9.3	1917	Rondout, N. Y.	
66	170044	Brg.	Preston H. Burr	320	320	112.0	34.1	9.2	1928	Newburgh, N. Y.	
67	165078	Brg.	Price	6	6	47.9	10.6	1.5	1908	Price's Ferry, Tenn.	
68	168411	Cnl.	Primrose	131	131	96.3	17.6	8.3	1898	Durhamville, N. Y.	
69	169788	Brg.	Prompt	22	22	65.0	15.0	2.8	1927	Clarington, Ohio	
70	166578	Brg.	Prospect	466	466	101.2	31.2	8.9	1917	Brooklyn, N. Y.	
71	54579	Brg.	PROTECTIVE POLICY	339	339	119.4	28.0	11.0	1896	Sault Ste. Marie, Mich.	
72	169660	Brg.	PURELO	619	619	176.7	40.3	9.4	1921	Ambridge, Pa.	
73	169708	Brg.	PULASKI	525	525	100.2	32.3	9.6	1927	East Boston, Mass.	
74	169488	Brg.	Pump Boat No. 2	48	48	83.0	17.0	4.0	1925	Pittsburgh, Pa.	

¹ Formerly (a) barge Poquoson. (b) Cuban barge Poquoson.

Unrigged Vessels

721

Line No.	Service	Crew	Name of owner	Home port	Address of owner
1	Frt.	1	Elizabeth Marine Ways Co. (Pa.)	Pittsburgh, Pa.	Henry W. Oliver Building.
2	Frt.	1	do.	do.	Do.
3	Frt.	1	do.	do.	Do.
4	Frt.	1	do.	do.	Do.
5	Frt.	1	do.	do.	Do.
6	Frt.	1	do.	do.	Do.
7	Frt.	1	do.	do.	Do.
8	Frt.	1	do.	do.	Do.
9	Frt.	1	do.	do.	Do.
10	Frt.	1	do.	do.	Do.
11	Frt.	1	do.	do.	Do.
12	Frt.	1	do.	do.	Do.
13	Frt.	1	do.	do.	Do.
14	Frt.	1	do.	do.	Do.
15	Frt.	1	do.	do.	Do.
16	Frt.	1	do.	do.	Do.
17	Frt.	1	C. F. Harms Co. (N. Y.)	New York, N. Y.	25 Broadway.
18	Msc.	4	Gertrude Adams	Philadelphia, Pa.	918 North Sixty-fourth Street.
19	Frt.	1	Standard Dredging Co. (N. J.)	New York, N. Y.	233 Broadway.
20	Frt.	1	C. F. Harms Co. (N. Y.)	do.	25 Broadway.
21	Frt.	1	Hubert Riley	Buffalo, N. Y.	Foot West Genessee Street.
22	Drg.	1	Dunbar & Sullivan Dredging Co. (N. Y.)	do.	Erie County Bank Building.
23	Frt.	1	Southern Transportation Co. (N. J.)	Philadelphia, Pa.	Commercial Trust Building.
24	Frt.	3	O. S. Wright	Elizabeth City, N. C.	208 Pearle Street.
25	Frt.	3	Reading Co. (Pa.)	Philadelphia, Pa.	Reading Terminal.
26	Pas.	1	J. B. Fitzhugh	Memphis, Tenn.	Batesville, Ark.
27	Frt.	1	O'Brien Bros. (N. Y.)	New York, N. Y.	233 Broadway.
28	Drg.	1	Standard Dredging Co. (N. J.)	Los Angeles, Calif.	325 Central Building.
29	Fsh.	1	O. J. Hall	San Diego, Calif.	3510 Dove Street.
30	Fer.	1	Point Marion Ferry Co. (Pa.)	Pittsburgh, Pa.	2 Penn Street, Point Marion, Pa.
31	Frt.	1	Thomas J. Howard	New York, N. Y.	1 Broadway.
32	Frt.	1	New York Central R. R. Co. (N. Y.)	do.	6 Beaver Street.
33	Frt.	4	Great Lakes Towing Co. (N. J.)	Cleveland, Ohio.	1060 Union Trust Building.
34	Frt.	2	Lone Star Cement Co. (Va.)	Norfolk, Va.	National Bank of Commerce Building.
35	Fsh.	0	Libby, McNeill & Libby (Me.)	Seattle, Wash.	88 Hamlin Street.
36	Drg.	1	Great Eastern Gravel Corporation (N. Y.)	New York, N. Y.	Port Jefferson, N. Y.
37	Frt.	1	O'Brien Bros. (N. Y.)	do.	233 Broadway.
38	Frt.	1	M. & J. Tracy (N. Y.)	do.	1 Broadway.
39	Frt.	1	New York Central R. R. Co. (N. Y.)	do.	6 Beaver Street.
40	Frt.	0	Booth Fisheries Co. (Del.)	Seattle, Wash.	Pier 11B, foot Wall Street.
41	Frt.	0	do.	do.	Do.
42	Frt.	0	do.	do.	Do.
43	Frt.	0	do.	do.	Do.
44	Frt.	0	do.	do.	Do.
45	Frt.	0	do.	do.	Do.
46	Frt.	0	do.	do.	Do.
47	Frt.	0	do.	do.	Do.
48	Frt.	0	do.	do.	Do.
49	Frt.	0	do.	do.	Do.
50	Frt.	0	do.	do.	Do.
51	Frt.	0	do.	do.	Do.
52	Frt.	0	do.	do.	Do.
53	Fsh.	0	do.	do.	Do.
54	Frt.	0	do.	do.	Do.
55	Frt.	1	Southern Pacific Co. (Ky.)	New York, N. Y.	Pier 40, North River.
56	Fsh.	0	K. Hovden Co. (Calif.)	San Francisco, Calif.	Monterey, Calif.
57	Frt.	1	O'Brien Bros. (N. Y.)	New York, N. Y.	233 Broadway.
58	Frt.	1	Southern Transportation Co. (N. J.)	Philadelphia, Pa.	Commercial Trust Building.
59	Frt.	3	Robert B. Wathen	Baltimore, Md.	Foot Andre Street.
60	Frt.	1	New York Central R. R. Co. (N. Y.)	New York, N. Y.	6 Beaver Street.
61	Frt.	1	do.	do.	Do.
62	Frt.	6	Zenith Dredge Co. (Minn.)	Duluth, Minn.	303 Glencoe Building.
63	Frt.	1	New York Trap Rock Corporation (N. Y.)	New York, N. Y.	250 Park Avenue.
64	Frt.	0	Lomen Commercial Co. (Alaska)	Nome, Alaska	
65	Frt.	1	New York & Albany Lighterage Co. (N. Y.)	New York, N. Y.	Pier 30, North River.
66	Frt.	1	New York Trap Rock Corporation (N. Y.)	do.	250 Park Avenue.
67	Frt.	1	George H. Campbell	Chattanooga, Tenn.	Rogersville, Tenn.
68	Frt.	1	Albert H. Goodrow	New York, N. Y.	Pier 6, East River.
69	Fer.	1	Vaine L. Smittle	Pittsburgh, Pa.	New Martinsville Bank Apts. New Martinsville, W. Va.
70	Frt.	1	New York Central R. R. Co. (N. Y.)	New York, N. Y.	6 Beaver Street.
71	Frt.	1	Dunbar & Sullivan Dredging Co. (N. Y.)	Buffalo, N. Y.	Erie County Bank Building.
72	Frt.	0	Gulf Refining Co. (Tex.)	Port Arthur, Tex.	Dock 20, West Port Arthur, Tex.
73	Frt.	1	New York Central R. R. Co. (N. Y.)	New York, N. Y.	6 Beaver Street.
74	Frt.	0	Iron City Sand & Gravel Co. (Pa.)	Pittsburgh, Pa.	310 Grant Street.

* Formerly barge Comet.

Line No.	Official No.	Rig	Name of vessel	Tonnage		Register dimensions			When built	Where built
				Gross	Net	Length	Breadth	Depth		
				Feet						
1	53272	Brg.	PURE DETONOX	1,165	1,108	261.0	36.0	22.0	1891	West Superior, Wis.
2	169734	Scw.	Pure Food Fish Co. No. 3	36	36	58.3	18.1	4.2	1927	Seattle, Wash.
3	169735	Scw.	Pure Food Fish Co. No. 4	7	7	32.0	10.0	2.8	1927	do.
4	169998	Scw.	Pure Food Fish Co. No. 5	25	25	50.1	16.0	3.6	1928	do.
5	53266	Brg.	PURE LUBWELL	1,296	1,218	265.0	36.0	22.0	1891	Superior, Wis.
6	53278	Brg.	PURE NULUBE	1,177	1,125	261.0	36.0	22.0	1893	do.
7	214557	Brg.	PURE SHERRILL	1,976	1,819	252.0	43.7	21.9	1916	Toledo, Ohio.
8	53289	Brg.	PURE TIOLENE	1,176	1,100	256.0	36.1	18.9	1891	West Superior, Wis.
9	214491	Brg.	PURE WOFFORD	1,076	1,819	252.0	43.7	21.2	1916	Toledo, Ohio.
10	214597	Brg.	PUROL	3,253	2,647	292.3	47.2	26.9	1916	Baltimore, Md.
11	171108	Brg.	Purple Light	303	303	113.0	33.0	8.7	1927	Port Richmond, N. Y.
12	170235	Scw.	Pyramid No. 1	124	124	70.0	24.0	5.1	1929	Seattle, Wash.
13	165874	Brg.	PYRRHUS	283	275	146.0	22.7	8.9	1915	Wilmington, Del.
14	166560	Brg.	Quality	281	281	95.0	34.2	9.7	1916	Rondout, N. Y.
15	167785	Brg.	Quantity	261	261	104.5	33.1	8.0	1919	Kingston, N. Y.
16	169534	Drp.	QUINCY	135	135	96.3	30.3	6.4	1915	Rock Island, Ill.
17	167095	Brg.	Quincy Adams	446	446	112.7	28.4	12.4	1917	South Rondout, N. Y.
18	168468	Brg.	Quincy	472	472	100.0	32.3	8.8	1922	Brooklyn, N. Y.
19	166021	Scw.	R. F. 7	19	19	46.0	14.0	3.7	1915	Anacortes, Wash.
20	166022	Scw.	R. F. 8	19	19	46.0	14.0	3.7	1915	do.
21	166023	Scw.	R. F. 9	19	19	46.0	14.0	3.7	1915	do.
22	166024	Scw.	R. F. 10	19	19	46.0	14.0	3.7	1915	do.
23	166076	Scw.	R. F. 11	19	19	46.0	14.0	3.7	1915	do.
24	166799	Scw.	R. K	201	201	99.8	38.0	6.1	1917	Buffalo, N. Y.
25	170064	Brg.	R. T	28	28	60.0	16.0	3.4	1928	Heloise, Tenn.
26	166776	Scw.	R. F. No. 1	10	10	40.0	12.0	2.7	1917	Anacortes, Wash.
27	166777	Scw.	R. F. No. 2	10	10	40.0	12.0	2.7	1917	do.
28	164509	Scw.	R. F. No. 4	10	10	40.0	12.0	2.8	1911	do.
29	164927	Scw.	R. F. No. 5	27	27	50.0	16.0	3.8	1912	do.
30	164928	Scw.	R. F. No. 6	27	27	50.0	16.0	3.8	1912	do.
31	163018	Scw.	R. C. Co. No. 1	14	14	44.5	13.9	3.0	1908	do.
32	163619	Scw.	R. C. Co. No. 2	14	14	44.5	13.9	3.0	1908	do.
33	171266	Scw.	R. F. Co. No. 12	37	37	61.4	18.0	4.0	1931	do.
34	171267	Scw.	R. F. Co. No. 13	37	37	61.4	18.0	4.0	1931	do.
35	171283	Scw.	R. F. Co. No. 14	37	37	61.4	18.0	4.0	1931	do.
36	56661	Brg.	R. G. Co. No. 1	188	170	100.5	32.2	8.2	1900	Kennebunk, Me.
37	169966	Scw.	R. P. C. No. 1	34	34	54.5	18.0	4.1	1927	Port Blakely, Wash.
38	169967	Scw.	R. P. C. No. 2	34	34	54.5	18.0	4.1	1927	do.
39	166813	Scw.	R. B. S. & G. No. 4	47	47	50.0	28.0	4.2	1912	Seattle, Wash.
40	168128	Scw.	R. C. & T. Co. No. 374	169	169	92.8	27.8	7.2	1920	Baltimore, Md.
41	168129	Scw.	R. C. & T. Co. No. 383	160	160	92.8	27.8	7.3	1920	do.
42	168130	Scw.	R. C. & T. Co. No. 386	158	158	92.7	27.8	7.2	1920	do.
43	168131	Scw.	R. C. & T. Co. No. 455	154	154	92.4	27.8	7.0	1920	do.
44	168132	Scw.	R. C. & T. Co. No. 456	155	155	92.4	27.8	7.1	1920	do.
45	167109	Brg.	R. Lenahan, jr.	338	332	105.0	26.0	12.5	1917	Athens, N. Y.
46	166084	Brg.	R. B. Du Bois	311	311	111.7	33.3	8.8	1910	Rondout, N. Y.
47	207476	Brg.	R. O. Brown	164	164	120.6	26.1	6.0	1916	Oshkosh, Wis.
48	169759	Cnl.	R. E. Finn	136	136	92.8	18.0	8.8	1907	Durhamville, N. Y.
49	167633	Brg.	R. H. Wakeham	459	452	114.0	29.0	13.1	1919	Kingston, N. Y.
50	56693	Scw.	R. H. Young	23	23	40.0	18.0	3.9	1901	Seattle, Wash.
51	170510	Brg.	R. S. Dennison	523	523	117.8	30.0	13.4	1929	Kingston, N. Y.
52	169427	Brg.	R. T. Gent	306	306	111.8	33.8	8.8	1924	Tottenville, N. Y.
53	170206	Brg.	R. W. Jones, jr.	335	335	112.0	34.1	9.2	1928	Newburgh, N. Y.
54	203687	Brg.	R. W. Macdonald	630	590	199.0	32.1	11.7	1906	Elkton, Md.
55	168029	Brg.	Racine	535	535	117.5	31.0	14.1	1920	Kingston, N. Y.
56	171047	Brg.	Radio Light	292	292	112.0	33.0	8.4	1923	Port Richmond, N. Y.
57	166488	Brg.	Rainbow	231	231	100.6	29.2	8.9	1916	Brooklyn, N. Y.
58	167210	Brg.	Rainbow	574	574	125.0	33.5	13.3	1918	South Rondout, N. Y.
59	166664	Brg.	Raleigh	765	740	205.6	32.0	12.6	1917	Wilmington, Del.
60	218901	Brg.	Ramos	1,208	1,145	227.2	37.5	18.7	1919	Morgan City, La.
61	166497	Brg.	Ramsey	231	231	100.6	29.2	8.9	1916	Brooklyn, N. Y.
62	168652	Brg.	Ramsey Ferry	12	12	70.2	10.2	2.0	1922	Batesville, Ark.
63	164409	Brg.	Rancocas	455	455	196.0	23.8	11.0	1911	Elkton, Md.
64	164675	Brg.	Randall	476	457	102.2	31.5	7.6	1911	Mariners Harbor, N. Y.
65	166151	Brg.	Randall & McAllister Lighter No. 4	437	437	111.8	29.5	13.3	1915	Kingston, N. Y.
66	56688	Brg.	Randolph	311	260	80.0	28.2	8.0	1901	Baltimore, Md.
67	111210	Brg.	Randolph	567	499	175.0	34.6	11.7	1899	Noank, Conn.
68	170037	Brg.	Ranger	281	281	114.6	33.0	8.0	1917	Unknown
69	164820	Brg.	Raritan	477	477	201.3	23.8	10.8	1912	Elkton, Md.
70	168371	Brg.	RARITAN	552	552	157.9	36.1	10.7	1922	Kearny, N. J.

^a 118.
^b Boston.
^c Freeport Sulphur No. 3.
^d Pure Oil Steamship Company barge No. 9.
^e Formerly barge Badger.

^a 131.
^b Salem.
^c Freeport Sulphur No. 4.
^d Pure Oil No. 10.
^e Formerly ol. s. Sunlite.

Unrigged Vessels

723

Line No.	Service	Crew	Name of owner	Home port	Address of owner
1	Tnk.	9	Sabine Towing Co. (Tex.)	Port Arthur, Tex.	Box 252
2	Fsh.	0	Nakat Packing Corporation (N. Y.)	Ketchikan, Alaska	
3	Fsh.	0	do.	do.	
4	Fsh.	0	do.	do.	
5	Tnk.	7	Sabine Towing Co. (Tex.)	Port Arthur, Tex.	Do.
6	Frt.	9	do.	do.	Do.
7	Tnk.	20	do.	do.	Do.
8	Frt.	8	do.	do.	Do.
9	Tnk.	10	do.	do.	Do.
10	Tnk.	9	do.	do.	Box 252.
11	Frt.	1	O'Brien Bros. (N. Y.)	New York, N. Y.	233 Broadway.
12	Fsh.	0	Pyramid Packing Co. (T. A.)	Juneau, Alaska	Sitka, Alaska.
13	Frt.	1	Commercial Co. (Del.)	Philadelphia, Pa.	Bullitt Building.
14	Frt.	1	B. R. Roome	New York, N. Y.	80 South Street.
15	Frt.	1	do.	do.	Do.
16	Drg.	5	National Dredging Co. (Del.)	do.	233 Broadway.
17	Frt.	1	Joseph W. Drayton	New York, N. Y.	1 Broadway.
18	Frt.	1	New York Central R. R. Co. (N. Y.)	do.	6 Beaver Street.
19	Frt.	0	Robinson Fisheries Co. (Wash.)	Seattle, Wash.	Oakes Avenue, Anacortes, Wash.
20	Frt.	0	do.	do.	Do.
21	Frt.	0	do.	do.	Do.
22	Frt.	0	do.	do.	Do.
23	Frt.	0	do.	do.	Do.
24	Frt.	2	Gravel Products Corporation (N. Y.)	Buffalo, N. Y.	78 Perry Street.
25	Pas.	1	J. E. Taylor	Memphis, Tenn.	R. F. D. 2, Caruthersville, Mo.
26	Frt.	0	Robinson Fisheries Co. (Wash.)	Seattle, Wash.	Oakes Avenue, Anacortes, Wash.
27	Frt.	0	do.	do.	Do.
28	Frt.	0	do.	do.	Do.
29	Frt.	0	do.	do.	Do.
30	Frt.	0	do.	do.	Do.
31	Msc.	0	James H. Campbell	Petersburg, Alaska	
32	Fsh.	0	Anacortes Pile Driving Co. (Wash.)	Seattle, Wash.	1108 Ninth Street, Anacortes, Wash.
33	Frt.	1	Robinson Fisheries (Wash.)	do.	Anacortes, Wash.
34	Frt.	1	do.	do.	Do.
35	Frt.	1	do.	do.	Do.
36	Frt.	5	Rockport Granite Co.	Gloucester, Mass.	Rockport, Mass.
37	Fsh.	1	Alitak Fish Co. (Wash.)	Seward, Alaska	Alltak (Kodiak, post office), Alaska.
38	Fsh.	0	do.	do.	Do.
39	Frt.	0	General Construction Co. (Wash.)	Seattle, Wash.	Colinan Building.
40	Frt.	1	Rapid Coaling-Chesapeake Lighterage Co. (Md.)	Baltimore, Md.	Keyser Building.
41	Frt.	1	do.	do.	Do.
42	Frt.	1	do.	do.	Do.
43	Frt.	1	do.	do.	Do.
44	Frt.	1	do.	do.	Do.
45	Frt.	1	Thomas F. Reddy	New York, N. Y.	1 Broadway.
46	Frt.	1	Jacob Rice & Sons	do.	103 Park Avenue.
47	Frt.	2	Cook & Brown Lime Co. (Wis.)	Milwaukee, Wis.	Oshkosh, Wis.
48	Frt.	1	Henry Gordon	Albany, N. Y.	Kingston, N. Y.
49	Frt.	1	Staples Coal Co. (Mass.)	Boston, Mass.	404 Davol Street.
50	Frt.	0	Sea Products Co. (Wash.)	Seattle, Wash.	7321 Eighth Avenue, South.
51	Frt.	1	W. E. Hedger Co. (N. Y.)	New York, N. Y.	21 West Street.
52	Frt.	1	New York Trap Rock Corporation (N. Y.)	do.	250 Park Avenue.
53	Frt.	1	do.	do.	Do.
54	Frt.	2	Eastern Transportation Co. (Del.)	Wilmington, Del.	Ford Building.
55	Frt.	1	W. F. & R. Boat Builders (N. Y.)	New York, N. Y.	1 Broadway.
56	Frt.	1	O'Brien Bros. (N. Y.)	do.	233 Broadway.
57	Frt.	1	New York Central R. R. Co. (N. Y.)	do.	6 Beaver Street.
58	Frt.	1	Anthony O'Boyle	do.	11 Moore Street.
59	Frt.	1	Southern Transportation Co. (N. J.)	Philadelphia, Pa.	Commercial Trust Building.
60	Frt.	5	T. J. Hooper	Baltimore, Md.	Catonsville, Md.
61	Frt.	1	New York Central R. R. Co. (N. Y.)	New York, N. Y.	6 Beaver Street.
62	Pas.	1	Oran D. Watson	Memphis, Tenn.	Box 74, Newport, Ark.
63	Frt.	1	Southern Transportation Co. (N. J.)	Philadelphia, Pa.	Commercial Trust Building.
64	Frt.	1	New York Central R. R. Co. (N. Y.)	New York, N. Y.	6 Beaver Street.
65	Frt.	1	Randall & McAllister (Me.)	Portland, Me.	84 Commercial Street.
66	Frt.	2	B. & O. R. R. Co. (Md.)	Baltimore, Md.	Baltimore and Charles Streets.
67	Frt.	2	Frank H. Finucane	Providence, R. I.	9 Autumn Street.
68	Lgt.	4	Chaley Co. (N. Y.)	New York, N. Y.	15 Moore Street.
69	Frt.	1	Southern Transportation Co. (N. J.)	Philadelphia, Pa.	Commercial Trust Building.
70	Tnk.	2	Gulf Refining Co. (Tex.)	Port Arthur, Tex.	Dock 29, West Port Arthur, Tex.

¹ Formerly barge Britannia.
² Formerly ga. s. Dawnlite.
³ Formerly ga. s. Pennant.
⁴ Formerly barge Cady Quality No. 1.
⁵ Formerly barge Irene M. Davison.
⁶ Formerly schooner barge John T. Donohue.

¹¹ Formerly barge James Barton.
¹² Formerly schooner Ramos.
¹³ Formerly barge (a) Cullen No. 150.
¹⁴ Formerly barge (b) Dolly Doherty.
¹⁵ Formerly barge Italy.

Unrigged Vessels

Line No.	Official No.	Rig	Name of vessel	Tonnage		Register dimensions			When built	Where built
				Gross	Net	Length	Breadth	Depth		
1	56649	Brg.	Ravenna.....	415	394	101.1	30.1	7.7	1900	Brooklyn, N. Y.
2	162854	Brg.	Ravenna.....	811	260	90.0	28.1	8.0	1906	Baltimore, Md.
3	56584	Brg.	Ray.....	383	367	141.0	31.2	9.0	1889	New London, Conn.
4	170658	Brg.	Ray.....	8	8	50.0	10.0	2.1	1930	Antiquity, Ohio
5	170419	Brg.	Raymond Coy.....	335	335	112.0	34.1	9.2	1929	Newburgh, N. Y.
6	167491	Brg.	Raymond Jordan.....	246	232	106.0	22.5	10.5	1919	Watervliet, N. Y.
7	168371	Brg.	Raymond J. Bushey.....	516	516	113.6	31.4	14.1	1921	Brooklyn, N. Y.
8	168078	Brg.	Raymond L. Hunter.....	583	583	114.4	31.0	16.1	1920	Kingston, N. Y.
9	162904	Brg.	Raymond T. McNally.....	457	457	186.4	23.8	11.0	1906	Elkton, Md.
10	170573	Brg.	Raymond W. Cleary.....	344	344	115.0	34.0	9.2	1925	Weehawken, N. J.
11	167011	Brg.	Reardon Bros.....	236	224	104.5	22.5	10.5	1917	Kingston, N. Y.
12	162758	Sow.	RESCUE.....	446	446	175.0	25.0	12.0	1897	Buffalo, N. Y.
13	163181	Sow.	Red Boy No. 2.....	259	259	82.7	26.2	6.2	1907	Bellingham, Wash.
14	170846	Brg.	Red Bird.....	18	18	55.2	15.4	2.5	1930	Caruthersville, Mo.
15	167302	Brg.	Red Cross.....	425	425	113.2	29.2	12.6	1918	Kingston, N. Y.
16	170653	Brg.	Red Hill.....	520	520	104.8	33.0	7.5	1923	do.
17	171048	Brg.	Red Light.....	292	292	112.0	33.0	8.4	1926	Brooklyn, N. Y.
18	167929	Brg.	Red Mountain.....	665	665	130.3	33.4	14.1	1920	Kingston, N. Y.
19	170694	Brg.	Red Oak.....	10	10	40.2	16.0	2.2	1930	Marianna, Ark.
20	163508	Sow.	Red Wing.....	24	17	50.4	16.9	3.5	1908	Pittston, Me.
21	56617	Brg.	Red Star.....	229	229	100.9	22.1	10.3	1893	Rondout, N. Y.
22	59606	Brg.	Red Star T. & T. Co. No. 21.....	271	271	94.6	26.2	10.4	1903	Brooklyn, N. Y.
23	163483	Brg.	Red Star T. & T. Co. No. 25.....	301	301	100.2	29.0	10.3	1908	Tottenville, N. Y.
24	163484	Brg.	Red Star T. & T. Co. No. 26.....	300	300	100.2	29.0	10.3	1908	do.
25	163638	Brg.	Red Star T. & T. Co. No. 27.....	282	282	100.0	29.0	9.4	1908	do.
26	165237	Brg.	Red Star T. & T. Co. No. 29.....	383	383	106.0	30.5	11.4	1913	Kingston, N. Y.
27	166106	Brg.	Red Star T. & T. Co. No. 30.....	351	351	104.3	30.0	10.8	1912	West New Brighton, N. Y.
28	163624	Sow.	Red Star T. & T. Co. No. 31.....	223	223	100.0	27.5	9.5	1908	Perth Amboy, N. J.
29	168701	Brg.	Red Star T. & T. Co. No. 38.....	394	394	105.0	30.0	11.5	1923	New York, N. Y.
30	169311	Brg.	Red Star T. & T. Co. No. 39.....	344	344	111.1	28.1	10.5	Unknown.
31	168272	Brg.	Red Star T. & T. Co. No. 40.....	448	448	112.0	28.6	13.4	1920	Kingston, N. Y.
32	169389	Brg.	Red Star T. & T. Co. No. 42.....	498	498	116.8	29.8	13.1	1924	Hartford, Conn.
33	162113	Brg.	Red Star T. & T. Line No. 16.....	229	229	101.2	22.8	9.9	1903	Rondout, N. Y.
34	162114	Brg.	Red Star T. & T. Line No. 17.....	224	224	100.7	23.0	9.8	1903	do.
35	162116	Brg.	Red Star T. & T. Line No. 18.....	214	214	97.4	22.8	9.8	1903	do.
36	162170	Brg.	Red Star T. & T. Line No. 19.....	271	271	100.6	29.3	9.0	1904	Tottenville, N. Y.
37	162378	Brg.	Red Star T. & T. Line No. 20.....	287	287	102.0	29.1	9.1	1904	do.
38	169690	Brg.	Redstone.....	219	219	102.1	29.4	8.3	Unknown.
39	169526	Sow.	Reed No. 1.....	298	298	110.0	36.0	8.5	1926	Port Blakely, Wash.
40	169527	Sow.	Reed No. 2.....	298	298	110.0	36.0	8.5	1926	do.
41	169555	Sow.	Reed No. 3.....	220	220	95.0	33.0	8.1	1926	do.
42	169560	Sow.	Reed No. 4.....	220	220	95.0	33.0	8.1	1926	do.
43	169562	Sow.	Reed No. 5.....	220	220	95.0	33.0	8.1	1926	do.
44	169675	Sow.	Reed No. 6.....	295	295	100.0	36.0	9.4	1927	do.
45	170095	Sow.	Reed No. 7.....	297	297	110.0	36.0	8.5	1928	do.
46	170096	Sow.	Reed No. 8.....	298	298	109.8	35.9	8.4	1928	do.
47	168989	Brg.	Reeds Ferry.....	7	7	61.2	10.3	1.4	1924	Pottsville, Ark.
48	171049	Brg.	Reef Light.....	209	209	99.3	30.0	7.6	1908	Brooklyn, N. Y.
49	164521	Brg.	Refrigerator No. 1.....	349	349	89.9	29.1	6.7	1911	Port Richmond, N. Y.
50	164522	Brg.	Refrigerator No. 2.....	357	357	89.8	29.1	6.7	1911	do.
51	168393	Brg.	Refrigerator No. 3.....	350	350	90.6	29.0	6.9	1922	Mariners Harbor, N. Y.
52	168401	Brg.	Refrigerator No. 4.....	350	350	90.6	29.0	6.9	1922	do.
53	168420	Brg.	Refrigerator No. 5.....	350	350	90.6	29.0	6.9	1922	do.
54	168439	Brg.	Refrigerator No. 6.....	350	350	90.6	29.0	6.9	1922	do.
55	169072	Brg.	Refrigerator No. 7.....	454	454	100.1	32.4	7.8	1924	do.
56	169105	Brg.	Refrigerator No. 8.....	454	454	100.1	32.4	7.8	1924	do.
57	170565	Brg.	Refrigerator No. 9.....	479	479	100.0	32.0	8.3	1930	do.
58	170566	Brg.	Refrigerator No. 10.....	479	479	100.0	32.0	8.3	1930	do.
59	170567	Brg.	Refrigerator No. 11.....	479	479	100.0	32.0	8.3	1930	do.
60	170568	Brg.	Refrigerator No. 12.....	479	479	100.0	32.0	8.3	1930	do.
61	170569	Brg.	Refrigerator No. 13.....	479	479	100.0	32.0	8.3	1930	do.
62	166702	Brg.	Regina Scully.....	474	474	117.6	30.0	13.2	1917	Rondout, N. Y.
63	170626	Brg.	Relay.....	498	498	100.0	32.0	8.3	1930	Mariners Harbor, N. Y.
64	166346	Brg.	Reliable.....	16	16	64.6	16.0	2.1	1916	Terre Haute, Ind.
65	170157	Brg.	Reliable.....	16	16	60.5	15.0	2.8	1926	Evansville, Ind.
66	56711	Brg.	Reliance.....	383	383	116.7	27.0	13.6	1903	Perth Amboy, N. J.
67	163349	Brg.	RELIANCE.....	1,738	1,612	242.0	40.0	20.0	1907	Buffalo, N. Y.
68	200023	Brg.	Reliance.....	274	248	109.8	30.5	10.1	1903	Bath, Me.
69	169061	Brg.	RELIEF.....	513	513	160.0	40.1	9.0	1924	Cleveland, Ohio
70	166364	Brg.	RENO.....	361	361	109.5	27.9	11.1	1906	Brooklyn, N. Y.
71	166565	Brg.	Reno.....	236	236	95.0	34.2	8.3	1916	Rondout, N. Y.
72	166771	Sow.	Republic No. 1.....	116	116	70.8	28.0	6.6	1917	Seattle, Wash.
73	162372	Brg.	RESCUE.....	894	790	180.0	37.2	15.0	1904	Lorain, Ohio
74	169090	Brg.	Resolute.....	296	296	106.9	34.6	8.5	1920	Rondout, N. Y.
75	163289	Brg.	Resolution.....	467	467	120.0	30.0	12.2	1907	Kingston, N. Y.
76	164205	Sow.	Rest.....	14	14	40.6	14.4	3.1	1910	Allyn, Wash.
77	56610	Brg.	Reverse.....	74	74	55.0	18.0	3.6	1883	Alexandria Bay, N. Y.
78	162458	Sow.	Rex.....	32	32	50.4	18.1	4.4	1905	Loring, Alaska

1 Formerly barge Snookey Scully.
 2 Formerly t rge Emma and Mabel.

3 Formerly barge David G. Eberle.
 4 Formerly barge T. J. Leavy.

Unrigged Vessels

725

Line No.	Service	Crew	Name of owner	Home port	Address of owner
1	Frt.	1	New York Central R. R. Co. (N. Y.)	New York, N. Y.	6 Beaver Street.
2	Frt.	2	B. & O. R. R. Co. (Md.)	Baltimore, Md.	Baltimore and Charles Streets.
3	Frt.	3	Thames Towboat Co. (Conn.)	New London, Conn.	224 Bank Street.
4	Pas.	1	Vernon Banister	Pittsburgh, Pa.	East Bank, W. Va.
5	Frt.	1	New York Trap Rock Corporation (N. Y.)	New York, N. Y.	250 Park Avenue.
6	Frt.	1	Patrick Jordan	Albany, N. Y.	Kingston, N. Y.
7	Frt.	1	Louis O'Donnell	New York, N. Y.	44 Whitehall Street.
8	Frt.	1	Mesick & Mesick (N. J.)	do.	1 Broadway.
9	Frt.	1	James J. McNally	Philadelphia, Pa.	Bullitt Building.
10	Frt.	1	Cleary Brothers (N. Y.)	New York, N. Y.	116 Broad Street.
11	Frt.	1	Joseph Reardon	do.	435 Forty-third Street (B).
12	Frt.	0	Dunbar & Sullivan Dredging Co. (N. Y.)	Buffalo, N. Y.	Erie County Bank Building.
13	Frt.	0	Pacific American Fisheries (Me)	Seattle, Wash.	South Bellingham, Wash.
14	Pas.	1	Claude Gregory	St. Louis, Mo.	Caruthersville, Mo.
15	Frt.	0	M. & J. Tracy (N. Y.)	New York, N. Y.	1 Broadway.
16	Frt.	1	Conners Marine Co. (N. Y.)	do.	17 Battery Place.
17	Frt.	1	O'Brien Bros. (N. Y.)	do.	233 Broadway.
18	Frt.	1	Elmer A. Keeler	do.	1 Broadway.
19	Pas.	1	Lee County, Ark.	Memphis, Tenn.	Marianna, Ark.
20	Frt.	0	Roy B. Rowe	Boothbay, Me.	Boothbay Harbor, Me.
21	Frt.	1	Red Star Towing & Transportation Co. (W. Va.)	New York, N. Y.	21 West Street.
22	Frt.	1	do.	do.	Do.
23	Frt.	1	do.	do.	Do.
24	Frt.	1	do.	do.	Do.
25	Frt.	1	do.	do.	Do.
26	Frt.	1	do.	do.	Do.
27	Frt.	1	do.	do.	Do.
28	Frt.	0	do.	do.	Do.
29	Frt.	1	do.	do.	Do.
30	Frt.	1	do.	do.	Do.
31	Frt.	1	do.	do.	Do.
32	Frt.	1	do.	do.	Do.
33	Frt.	0	do.	do.	Do.
34	Frt.	1	do.	do.	Do.
35	Frt.	0	do.	do.	Do.
36	Frt.	1	do.	do.	Do.
37	Frt.	1	do.	do.	Do.
38	Frt.	1	Ulster Davis (N. Y.)	Albany, N. Y.	1 Second Street, Rensselaer, N. Y.
39	Frt.	0	Reed Mill Co. (Wash.)	Seattle, Wash.	Shelton, Wash.
40	Frt.	0	do.	do.	Do.
41	Frt.	0	do.	do.	Do.
42	Frt.	0	do.	do.	Do.
43	Frt.	0	do.	do.	Do.
44	Frt.	0	do.	do.	Do.
45	Frt.	0	do.	do.	Do.
46	Frt.	1	do.	do.	Do.
47	Fer.	1	J. A. Worsham	Memphis, Tenn.	R. F. D. 3, Casa, Ark.
48	Frt.	1	O'Brien Bros. (N. Y.)	New York, N. Y.	233 Broadway.
49	Ref.	2	B. & O. R. R. Co. (Md.)	Baltimore, Md.	Baltimore and Charles Streets.
50	Ref.	2	do.	do.	Do.
51	Lgt.	0	do.	do.	Do.
52	Ref.	0	do.	do.	Do.
53	Ref.	0	do.	do.	Do.
54	Ref.	1	do.	do.	Do.
55	Frt.	1	do.	do.	Do.
56	Frt.	1	do.	do.	Do.
57	Ref.	1	do.	do.	Do.
58	Ref.	1	do.	do.	Do.
59	Ref.	1	do.	do.	Do.
60	Ref.	1	do.	do.	Do.
61	Ref.	1	do.	do.	Do.
62	Frt.	1	James McWilliams Blue Line (N. J.)	New York, N. Y.	1 Broadway.
63	Frt.	1	B. & O. Railroad Co. (Md.)	Baltimore, Md.	Baltimore and Charles Streets.
64	Pas.	2	Frank M. Graham	Evansville, Ind.	Terre Haute, Ind.
65	Fer.	1	George Balee	do.	Owensville, Ind.
66	Frt.	1	Robert Loughlin	New York, N. Y.	15 Moore Street.
67	Wrk.	0	Great Lakes Towing Co. (N. J.)	Duluth, Minn.	N. P. Dock.
68	Frt.	6	Boston Sand & Gravel Co. (Mass.)	Boston, Mass.	88 Broad Street.
69	Ltr.	0	Great Lakes Towing Co. (N. J.)	Duluth, Minn.	N. P. Dock.
70	Frt.	1	James T. O'Donnell	New York, N. Y.	44 Whitehall Street.
71	Frt.	1	Southern Pacific Co. (Ky.)	do.	Pier 49, North River.
72	Frt.	0	Republic Creosoting Co. (Ind.)	Seattle, Wash.	445 Central Building.
73	Frt.	4	Great Lakes Towing Co. (N. J.)	Duluth, Minn.	N. P. Dock.
74	Frt.	0	B. R. Roome	New York, N. Y.	80 South Street.
75	Frt.	1	Thomas J. Howard	do.	1 Broadway.
76	Frt.	0	Carl C. Smith	Tacoma, Wash.	Allyn, Wash.
77	Drq.	2	R. C. Huffman Construction Co. (Ohio)	Cleveland, Ohio	Terminal Tower.
78	Fsh.	0	Alaska Packers Association (Calif.)	Ketchikan, Alaska	Loring, Alaska.

* Formerly scow Mildred.

* Formerly barge Lucy K. McAllister.

Unrigged Vessels

Line No.	Official No.	Rig	Name of vessel	Tonnage		Register dimensions			When built	Where built
				Gross	Net	Length	Breadth	Depth		
				Feet						
				Feet						
				Feet						
1	214306	Brg.	Rex.....	15	15	58.0	11.5	2.9	1916	Wrangell, Alaska.....
2	168723	Scw.	Rex No. 1.....	7	7	29.8	9.8	3.0	1919	Seattle, Wash.....
3	169681	Brg.	Rhinestone.....	219	219	102.1	29.4	8.3	Unknown.....
4	165370	Brg.	Richard.....	460	436	108.8	30.1	13.5	1913	Brooklyn, N. Y.....
5	166964	Brg.	Richard H. Diggs.....	554	516	206.2	23.8	12.0	1917	Baltimore, Md.....
6	169387	Brg.	RICHLAND.....	268	268	100.0	31.2	9.2	1925	Boston, Mass.....
7	171050	Brg.	Richmond Light.....	307	307	112.0	33.0	8.6	1922	Port Richmond, N. Y.....
8	163219	Brg.	Richmond Cedar Works No. 1.....	223	209	123.4	23.6	7.5	1896	Elkton, Md.....
9	163220	Brg.	Richmond Cedar Works No. 2.....	450	434	153.3	23.1	10.6	1901	Pocomoke City, Md.....
10	162220	Brg.	Richmond Cedar Works No. 3.....	233	231	156.0	23.5	11.0	1904do.....
11	168563	Brg.	RICHMOND CEDAR WORKS No. 4.....	435	427	200.0	37.8	9.2	1897	Newport News, Va.....
12	155122	Brg.	Richmond Cedar Works No. 5.....	326	326	176.0	31.0	10.0	1923	Wilmington, Del.....
13	207131	Brg.	RICHMOND CEDAR WORKS No. 6.....	484	484	180.6	36.6	10.4	1910	Sparrows Point, Md.....
14	169296	Brg.	RICHMOND CEDAR WORKS No. 7.....	291	291	167.8	32.0	9.1	1898	Cleveland, Ohio.....
15	59585	Scw.	Ridge.....	244	220	105.8	30.4	8.7	1902	Weehawken, N. J.....
16	170976	Brg.	Rifton.....	381	381	113.6	28.6	10.4	1924	Kingston, N. Y.....
17	56687	Brg.	Rising Star.....	218	218	95.0	23.0	10.0	1901	Rondout, N. Y.....
18	165681	Brg.	Rita Howard.....	616	616	125.4	32.6	14.5	1914	Kingston, N. Y.....
19	168474	Brg.	Riverdale.....	481	481	100.0	32.3	8.8	1922	Brooklyn, N. Y.....
20	171109	Brg.	River Light.....	224	224	100.0	31.0	7.9	1912do.....
21	166912	Brg.	RIVER ROUGE.....	52	52	60.0	20.0	5.3	1916	Ecorse, Mich.....
22	56668	Brg.	Riverview.....	152	102	80.0	28.2	8.1	1900	Baltimore, Md.....
23	171110	Brg.	Road Light.....	228	228	100.0	31.0	7.9	1914	Brooklyn, N. Y.....
24	169682	Brg.	Roadstone.....	273	273	111.2	32.6	8.2	Unknown.....
25	56700	Brg.	Roanoke.....	388	388	163.0	23.9	11.0	1901	Elkton, Md.....
26	203157	Brg.	Rob Roy.....	466	440	180.0	30.0	14.0	1906	Sharptown, Md.....
27	165739	Brg.	Robert.....	258	258	133.0	35.6	7.6	1914	Westlake, La.....
28	170409	Brg.	Robert.....	12	12	46.0	13.8	2.3	1929	West Point Landing, Ill.....
29	103486	Brg.	Robert J.....	244	244	109.8	31.0	7.9	1908	Gildersleeve, Conn.....
30	166412	Brg.	Robert R.....	305	305	112.8	33.2	8.9	1915	Rondout, N. Y.....
31	170175	Brg.	Robert Hedger.....	523	523	117.8	30.0	13.4	1928	Kingston, N. Y.....
32	168699	Brg.	Robert Henry.....	8	8	44.9	11.3	2.2	1922	Johnsonville, Tenn.....
33	169510	Brg.	Robert Henry No. 2.....	20	20	52.5	16.8	2.7	1926do.....
34	167644	Brg.	Robert Hughes.....	472	472	115.2	29.2	13.1	1919	Kingston, N. Y.....
35	165020	Brg.	Robert Simmons.....	466	466	100.3	31.4	8.2	1912	Port Richmond, N. Y.....
36	166340	Cnl.	Robert B. Weightman.....	108	100	95.9	17.5	7.6	1916	Waterford, N. Y.....
37	167014	Brg.	Robert O. Smith.....	491	491	114.8	29.9	13.7	1917	Kingston, N. Y.....
38	169060	Brg.	Robert E. Hanley.....	282	282	137.7	23.2	11.9	1924do.....
39	164963	Brg.	Robert E. Van Wickle.....	591	591	111.4	31.2	15.2	1912	South Rondout, N. Y.....
40	163688	Brg.	Robert J. Kennelly.....	427	427	114.3	29.7	12.5	1908	Kingston, N. Y.....
41	170250	Brg.	Robert M. Byrnes.....	292	292	106.8	24.1	11.8	1928do.....
42	56652	Brg.	Robt. M. King.....	235	235	90.4	35.2	8.4	1899	Brooklyn, N. Y.....
43	165240	Brg.	Robert S. Sinclair.....	205	201	96.0	24.5	9.2	1912	Rondout, N. Y.....
44	168378	Brg.	Robert W. Davis.....	240	240	101.4	21.5	10.7	1922	Kingston, N. Y.....
45	56633	Scw.	Roche Harbor A.....	93	93	85.8	28.8	4.7	1896	Seattle, Wash.....
46	56634	Scw.	Roche Harbor B.....	93	93	81.0	25.0	5.6	1896	Roche Harbor, Wash.....
47	56635	Scw.	Roche Harbor C.....	85	85	102.0	25.0	4.0	1897	Seattle, Wash.....
48	56637	Scw.	Roche Harbor E.....	312	312	82.2	30.0	6.3	1897do.....
49	163332	Scw.	Roche Harbor F.....	30	30	47.0	16.0	4.0	1907	Roche Harbor, Wash.....
50	170174	Scw.	Roche Harbor G.....	295	295	99.9	35.9	9.4	1928	Port Blakely, Wash.....
51	169578	Brg.	Rockaway.....	254	254	110.0	30.0	7.5	Kingston, N. Y.....
52	171099	Brg.	Rocket Light.....	299	299	112.0	33.0	8.5	1901	Brooklyn, N. Y.....
53	166759	Brg.	Rockledge.....	297	297	100.3	36.0	8.9	1916	Tottenville, N. Y.....
54	56663	Brg.	Rockwood.....	152	102	80.0	28.2	8.1	1900	Baltimore, Md.....
55	56656	Scw.	Rodgers No. 1.....	64	64	67.0	24.0	4.7	1900	Anacortes, Wash.....
56	170108	Brg.	Romance.....	14	14	58.5	12.0	2.5	1928	Peoria, Ill.....
57	56596	Brg.	Rome.....	140	123	89.8	28.1	6.8	1890	South Rondout, N. Y.....
58	164370	Brg.	Rome.....	172	172	86.0	30.0	7.5	1907	Kingston, N. Y.....
59	171501	Brg.	Romer Light.....	220	220	100.0	31.0	7.8	1914	Brooklyn, N. Y.....
60	56669	Brg.	Romney.....	152	102	80.0	28.2	8.1	1900	Baltimore, Md.....
61	169324	Brg.	Rosa.....	14	14	39.9	12.3	4.1	1925	San Francisco, Calif.....
62	170187	Brg.	Roscoe.....	11	11	55.5	12.0	2.0	1920	Dravosburg, Pa.....
63	167462	Brg.	Rose.....	241	241	117.7	29.5	7.6	1918	Wilmington, N. O.....
64	169109	Brg.	Rose.....	59	59	97.0	17.0	4.6	1924	Delanco, N. J.....
65	169412	Brg.	Rose.....	17	17	45.3	13.4	3.8	1926	San Francisco, Calif.....
66	169597	Brg.	Rose.....	17	17	44.9	13.0	4.3	1925	Oakland, Calif.....
67	169720	Scw.	Rose.....	13	13	40.1	16.4	2.8	1927	Boothbay Harbor, Me.....
68	170543	Brg.	Rose.....	13	13	55.0	11.0	2.6	1929	Jasper, Tenn.....
69	168408	Brg.	Rose R.....	321	321	111.6	32.8	9.3	1922	Kingston, N. Y.....
70	165429	Scw.	Rose No. 5.....	15	15	40.8	14.1	3.2	1913	Eagle Harbor, Wash.....
71	166101	Scw.	Rose No. 9.....	15	15	41.1	14.1	3.3	1915do.....
72	166538	Scw.	Rose No. 10.....	33	33	53.0	18.2	4.0	1917	Winslow, Wash.....
73	166906	Scw.	Rose No. 11.....	30	30	51.6	18.0	3.9	1917do.....
74	162089	Brg.	Rosebank.....	144	139	80.4	28.0	7.4	1903	Mariners Harbor, N. Y.....

1 Formerly U. S. Navy barge Nashville.
 2 Formerly ship Old Point Comfort.
 3 Formerly barge Three Rivers.

4 Formerly U. S. C. G. St. Onondaga.
 5 Formerly scow Teaneck.
 6 Formerly barge Justin F. Manning.

Unrigged Vessels

727

Line No.	Service	Crew	Name of owner	Home port	Address of owner
1	Fsh.	1	L. E. Retzlaff	Wrangell, Alaska	
2	Frt.	0	Robt. I. Blaisdell	Seattle, Wash.	1292 Westlake Avenue N.
3	Frt.	1	New York Trap Rock Corporation (N. Y.)	New York, N. Y.	250 Park Avenue.
4	Frt.	1	Cleary Bros. (N. Y.)	do.	116 Broad Street.
5	Frt.	4	Eastern Transportation Co. (Del.)	Wilmington, Del.	Ford Building.
6	Frt.	1	New York Central R. R. Co. (N. Y.)	New York, N. Y.	6 Beaver Street.
7	Frt.	1	O'Brien Bros. (N. Y.)	do.	233 Broadway.
8	Frt.	1	Richmond Cedar Works (Va.)	Newport News, Va.	Richmond, Va.
9	Frt.	3	do.	do.	Do.
10	Frt.	2	do.	do.	Do.
11	Frt.	2	do.	do.	Do.
12	Frt.	1	do.	do.	Do.
13	Frt.	2	do.	do.	Do.
14	Frt.	2	do.	do.	Do.
15	Frt.	1	Wm. Spencer & Son Corporation (N. Y.)	New York, N. Y.	40 Rector Street.
16	Frt.	1	Connors Marine Co. (N. Y.)	do.	17 Battery Place.
17	Frt.	1	Red Star Towing & Transportation Co. (W. Va.)	do.	21 West Street.
18	Frt.	1	Thomas J. Howard	do.	1 Broadway.
19	Frt.	1	New York Central R. R. Co. (N. Y.)	do.	6 Beaver Street.
20	Frt.	1	O'Brien Bros. (N. Y.)	do.	233 Broadway.
21	Frt.	0	Great Lakes Engineering Works (Mich.)	Detroit, Mich.	River Rouge, Mich.
22	Frt.	2	B. & O. R. R. Co. (Md.)	Baltimore, Md.	Baltimore and Charles Streets.
23	Frt.	1	O'Brien Bros. (N. Y.)	New York, N. Y.	233 Broadway.
24	Frt.	1	New York Trap Rock Corporation (N. Y.)	do.	250 Park Avenue.
25	Frt.	1	Southern Transportation Co. (N. J.)	Philadelphia, Pa.	Commercial Trust Building.
26	Frt.	2	Diamond P. Transportation Co. (Del.)	do.	151 South Front Street.
27	Frt.	1	Chas. Clarke & Co.	Galveston, Tex.	Guaranty Building.
28	Pas.	1	Ellis Inman	St. Louis, Mo.	West Point Landing, Ill.
29	Frt.	1	P. F. & W. A. Kane	New York, N. Y.	Forty-sixth Street and East River.
30	Frt.	1	Jacob Rice & Sons	do.	103 Park Avenue.
31	Frt.	1	W. E. Hedger Co. (N. J.)	do.	21 West Street.
32	Pas.	1	W. R. Dennison	Nashville, Tenn.	Perryville, Tenn.
33	Fer.	1	W. N. McCrary	do.	Johnsonville, Tenn.
34	Frt.	1	Cleary Brothers (N. Y.)	New York, N. Y.	116 Broad Street.
35	Frt.	1	Simmons Lee Corporation (N. Y.)	do.	44 Whitehall Street.
36	Frt.	0	Napoleon Suprenant	do.	11 Moore Street.
37	Frt.	0	Cleary Bros. (N. Y.)	do.	116 Broad Street.
38	Frt.	1	W. F. & R. Boat Builders (N. Y.)	Albany, N. Y.	Kingston, N. Y.
39	Frt.	1	Thomas J. Howard	New York, N. Y.	1 Broadway.
40	Frt.	1	Richard J. Foster	do.	11 Broadway.
41	Frt.	1	W. F. & Boat Builders (N. Y.)	do.	1 Broadway.
42	Frt.	1	Malory Steamship Co. (Me.)	do.	Pier 36, North River.
43	Frt.	1	James F. Dwyer	Albany, N. Y.	Kingston, N. Y.
44	Frt.	1	Marine Transit Corporation (N. Y.)	New York, N. Y.	17 Battery Place.
45	Frt.	0	Roche Harbor Lime & Cement Co. (Wash.)	Port Townsend, Wash.	Roche Harbor, Wash.
46	Frt.	0	do.	do.	Do.
47	Frt.	0	do.	do.	Do.
48	Frt.	0	do.	do.	Do.
49	Frt.	0	do.	do.	Do.
50	Frt.	0	do.	do.	Do.
51	Drq.	15	Standard Dredging Co. (N. J.)	New York, N. Y.	Jersey City, N. J.
52	Frt.	1	O'Brien Bros. (N. Y.)	do.	233 Broadway.
53	Frt.	1	Clyde Steamship Line (N. Y.)	do.	Pier 36, North River.
54	Frt.	2	B. & O. R. R. Co. (Md.)	Baltimore, Md.	Baltimore and Charles Streets.
55	Frt.	0	Josie Bazarle	Seattle, Wash.	Bellingham, Wash.
56	Pas.	1	E. R. Barnewolt	Peoria, Ill.	708 Cooper Street.
57	Frt.	1	New York Central R. R. Co. (N. Y.)	New York, N. Y.	6 Beaver Street.
58	Frt.	1	Clyde Steamship Co. (Me.)	do.	Pier 36, North River.
59	Frt.	1	O'Brien Bros. (N. Y.)	do.	233 Broadway.
60	Frt.	2	B. & O. R. R. Co. (Md.)	Baltimore, Md.	Baltimore and Charles Streets.
61	Fsh.	1	Beneditto Compagno	San Francisco, Calif.	Monterey, Calif.
62	Fer.	1	Aloisia Petrick	Pittsburgh, Pa.	1 Wayne Street, Roscoe, Pa.
63	Frt.	0	Turney Transportation Co. (Del.)	Wilmington, Del.	Philadelphia, Pa.
64	Frt.	1	Container Corporation of America (Del.)	Philadelphia, Pa.	Manayunk, Pa.
65	Fsh.	0	Henry J. Seebeck	San Francisco, Calif.	635 Washington Street.
66	Fsh.	0	Antone Cincotta	do.	444 Bay Street.
67	Frt.	2	E. A. Giles	Bath, Me.	Boothbay Harbor, Me.
68	Fer.	1	Marion County Tennessee River Transportation Co. (Tenn.)	Chattanooga, Tenn.	Jasper, Tenn.
69	Frt.	1	Jacob Rice & Sons	New York, N. Y.	103 Park Avenue.
70	Frt.	0	Sea Products Co. (Wash.)	Seattle, Wash.	7321 Eighth Avenue South.
71	Fsh.	0	do.	do.	Do.
72	Frt.	0	do.	do.	Do.
73	Frt.	0	do.	do.	Do.
74	Frt.	2	B. & O. R. R. Co. (Md.)	Baltimore, Md.	Baltimore and Charles Streets.

^a Formerly schooner barge Annapolis.
^b Formerly schooner barge Pittston.

^c Formerly barge New York Dock Terminal No 24

Unrigged Vessels

Line No.	Official No.	Rig	Name of vessel	Tonnage		Register dimensions			When built	Where built
				Gross	Net	Length	Breadth	Depth		
				Feet			Feet			
1	56659	Brg.	Rosedale.....	152	102	60.0	28.2	8.0	1900	Baltimore, Md.....
2	167361	Brg.	Roseina.....	735	679	202.9	30.1	12.7	1918	do.....
3	166809	Brg.	Rose Cleary.....	541	541	120.6	33.2	13.5	1917	Kingston, N. Y.....
4	170456	Brg.	Rose Maria.....	24	24	49.9	15.6	4.2	1929	San Francisco, Calif.....
5	169001	Brg.	Rose O'Boyle.....	381	381	91.4	29.8	13.3	1914	Rondout, N. Y.....
6	166590	Brg.	Rosl.....	15	15	39.9	12.5	4.0	1926	San Francisco, Calif.....
7	162122	Brg.	Rossiter.....	211	190	100.0	23.2	9.5	1903	Brooklyn, N. Y.....
8	169721	Brg.	Rossitzka.....	525	525	100.2	32.3	9.6	1927	East Boston, Mass.....
9	56660	Brg.	Rowena.....	152	102	80.0	28.2	8.0	1900	Baltimore, Md.....
10	56681	Brg.	Roxbury.....	141	123	80.0	27.6	7.4	1901	Port Richmond, N. Y.....
11	170654	Brg.	Royal.....	251	251	104.8	33.0	7.5	1922	Kingston, N. Y.....
12	56625	Brg.	Royal Blue.....	505	505	131.6	29.7	12.2	1897	South Rondout, N. Y.....
13	166192	Brg.	Ruby.....	96	96	102.5	27.3	7.2	1915	Wrangell, Alaska.....
14	169306	Brg.	Ruby.....	13	13	40.5	12.1	3.5	1925	Tennemo, Tenn.....
15	164583	Brg.	Ruggles.....	11	11	50.2	14.0	1.9	1911	Ruggles Ferry, Tenn.....
16	171195	Brg.	Running Light.....	213	213	100.0	30.0	7.8	1915	Unknown.....
17	171111	Brg.	Rush Light.....	298	298	112.0	33.0	8.4	1927	Port Richmond, N. Y.....
18	167049	Brg.	Russell S. Pauquette.....	236	222	105.3	22.5	10.5	1917	Whitehall, N. Y.....
19	81467	Brg.	Ruth.....	618	588	180.0	34.3	11.8	1894	Algonac, Mich.....
20	166630	Brg.	Ruth.....	300	300	109.8	33.4	9.2	1899	Brooklyn, N. Y.....
21	169609	Brg.	Ruth.....	7	7	60.0	12.0	2.0	1926	Cloverport, Ky.....
22	169689	Brg.	Ruth Gordon.....	314	314	115.0	31.7	9.3	1916	Unknown.....
23	166268	Brg.	Ruth Shaw.....	485	451	199.4	23.9	10.9	1916	Elkton, Md.....
24	219749	Brg.	Ruxton.....	1,281	1,210	228.0	38.0	19.1	1920	Baltimore, Md.....
25	170039	Brg.	S-12.....	52	52	75.0	26.0	5.1	1917	do.....
26	167776	Brg.	S. N. 102.....	588	588	176.6	36.2	9.4	1919	Westlake, La.....
27	167998	Brg.	S. N. 105 (steel).....	545	545	175.7	38.0	8.9	1920	Kearny, N. J.....
28	170686	Sew.	S. No. 1.....	9	9	36.0	10.4	3.0	1916	Sitka, Alaska.....
29	169640	Sew.	S. O. No. 1.....	30	30	55.7	16.0	4.0	1927	Seattle, Wash.....
30	170146	Sew.	S. P. 15.....	21	21	60.0	15.9	3.2	1921	Longview, Wash.....
31	168417	Sew.	S. F. No. 1.....	29	29	60.0	20.0	3.4	1922	Hoquiam, Wash.....
32	168282	Brg.	S. C. L. 1 (steel).....	229	215	97.8	23.6	10.0	1921	Camden, N. J.....
33	168276	Brg.	S. C. L. 2 (steel).....	215	202	97.8	23.6	9.6	1921	do.....
34	166282	Sew.	S. P. No. 1.....	23	23	49.9	16.0	3.8	1916	Seattle, Wash.....
35	166623	Sew.	S. P. No. 3.....	32	32	60.5	16.1	3.9	1917	Anacortes, Wash.....
36	166270	Sew.	S. O. Co. No. 1.....	28	28	54.0	15.8	4.0	1916	Seattle, Wash.....
37	166271	Sew.	S. O. Co. No. 2.....	28	28	54.0	15.8	4.0	1916	do.....
38	167177	Sew.	S. O. Co. No. 4.....	30	30	56.3	15.8	4.1	1917	Bellingham, Wash.....
39	166678	Sew.	S. O. Co. No. 3.....	43	43	61.2	17.7	4.8	1917	do.....
40	167817	Sew.	S. O. Co. No. 5.....	30	30	56.3	15.8	4.1	1920	do.....
41	163675	Brg.	S. H. F. No. 1.....	59	59	60.0	18.0	4.0	1908	Seattle, Wash.....
42	164838	Sew.	S. O. Co. No. 3.....	346	346	130.0	35.0	8.2	1912	do.....
43	165828	Brg.	S. O. Co. No. 7 (steel).....	434	416	160.9	31.1	11.9	1913	Alameda, Calif.....
44	171128	Sew.	S. P. P. Co.....	31	31	60.0	20.0	3.8	1919	Port Ashton, Alaska.....
45	168431	Brg.	S. O. Co. BARGE No. 6 (steel).....	46	41	44.0	18.0	6.2	1909	Long Beach, Calif.....
46	169027	Brg.	S. O. Co. No. 9 (steel).....	284	277	110.0	37.9	7.5	1924	Los Angeles, Calif.....
47	164391	Sew.	S. S. Co. No. 2.....	26	26	60.0	16.3	4.0	1911	Seattle, Wash.....
48	164393	Sew.	S. S. Co. No. 3.....	23	23	60.0	16.0	4.0	1911	do.....
49	168178	Brg.	S. T. Co. No. 7.....	189	178	103.1	30.0	8.1	1921	Stockton Springs, Me.....
50	168181	Brg.	S. T. Co. No. 8.....	189	178	103.1	30.0	8.1	1921	do.....
51	166424	Brg.	S. O. Co. No. 1.....	46	46	60.8	30.0	2.8	1916	Los Angeles, Calif.....
52	168583	Sew.	S. P. P. Co. No. 5.....	32	32	59.8	15.9	4.0	1923	Seattle, Wash.....
53	168584	Sew.	S. P. P. Co. No. 6.....	32	32	59.8	15.9	4.0	1923	do.....
54	168882	Sew.	S. P. P. Co. No. 7.....	33	33	60.0	16.0	4.1	1924	do.....
55	168888	Sew.	S. P. P. Co. No. 8.....	35	35	60.3	16.2	4.1	1924	do.....
56	169133	Sew.	S. P. P. Co. No. 9.....	34	34	60.0	15.0	4.2	1925	Port Blakely, Wash.....
57	169134	Sew.	S. P. P. Co. No. 10.....	34	34	60.0	15.8	4.2	1925	do.....
58	169732	Sew.	S. P. P. Co. No. 11.....	37	37	62.1	18.0	3.9	1927	do.....
59	169733	Sew.	S. P. P. Co. No. 12.....	37	37	62.1	18.0	3.9	1927	do.....
60	169743	Sew.	S. S. F. Co. No. 4.....	39	39	65.3	18.0	4.6	1927	Seattle, Wash.....
61	170021	Sew.	S. S. F. Co. No. 5.....	126	126	70.0	24.0	5.0	1928	do.....
62	170178	Sew.	S. S. F. Co. No. 6.....	35	35	55.6	18.0	4.1	1928	do.....
63	169402	Sew.	S. & O. No. 6.....	58	58	60.0	23.5	5.3	1921	San Diego, Calif.....
64	169403	Sew.	S. & O. No. 9.....	161	161	86.4	29.2	7.2	1925	do.....
65	169404	Sew.	S. & O. No. 10.....	73	73	60.6	27.0	5.1	1914	do.....
66	170993	Sew.	S. & O. No. 17.....	159	159	78.0	29.1	7.7	1930	do.....
67	167474	Sew.	S. & E. No. 1.....	220	220	90.5	32.0	8.8	1919	Port Blakely, Wash.....
68	167475	Sew.	S. & E. No. 2.....	220	220	90.5	32.0	8.8	1919	do.....
69	167458	Sew.	S. & F. No. 3.....	71	71	65.8	23.9	5.3	1918	do.....
70	167400	Sew.	S. & N. No. 1.....	57	57	60.3	21.8	5.0	1918	do.....
71	169516	Sew.	S. AND O. BARGE No. 2.....	341	341	121.0	38.0	8.0	1926	Los Angeles, Calif.....
72	163088	Brg.	S. & F. Co. No. 11.....	155	155	100.0	30.0	7.5	1906	Perth Amboy, N. J.....
73	163089	Brg.	S. & F. Co. No. 12.....	155	155	100.0	30.0	7.5	1906	do.....
74	163090	Brg.	S. & F. Co. No. 14.....	155	155	100.0	30.0	7.5	1906	do.....
75	163091	Brg.	S. & F. Co. No. 15.....	155	155	100.0	30.0	7.5	1907	do.....
76	164091	Sew.	S. & F. Co. No. 16.....	164	164	100.0	30.2	8.0	1910	do.....

¹ Formerly barge Northern No. 21.

² Formerly barge W. K. Moore.

Unrigged Vessels

729

Line No.	Service	Crew	Name of owner	Home port	Address of owner
1	Fr.	2	B. & O. R. R. Co. (Md.)	Baltimore, Md.	Baltimore and Charles Streets.
2	Fr.	3	Robt. B. Wathen	do.	Foot Andre Street.
3	Fsh.	0	Walter A. Anderson	San Francisco, Calif.	Innes Avenue and Griffith Street.
4	Fr.	1	Cleary Bros. (N. Y.)	New York, N. Y.	116 Broad Street.
5	Fr.	1	M. & J. Tracy (N. Y.)	do.	1 Broadway.
6	Fsh.	0	Frank O. Mercurio	San Francisco, Calif.	Monterey, Calif.
7	Fr.	1	Bertell W. King	New York, N. Y.	17 Battery Place.
8	Fr.	1	New York Central R. R. Co. (N. Y.)	do.	466 Lexington Avenue.
9	Fr.	2	B. & O. R. R. Co. (Md.)	Baltimore, Md.	Baltimore and Charles Streets.
10	Fr.	2	do.	do.	do.
11	Fr.	1	Conners Marine Co. (N. Y.)	New York, N. Y.	17 Battery Place.
12	Fr.	1	James McWilliams Blue Line (N. J.)	do.	1 Broadway.
13	Msc.	0	Wrangell Lumber & Power Co. (T. A.)	Wrangell, Alaska	
14	Pas.	1	L. R. Watkins	Memphis, Tenn.	Tennemo, Tenn.
15	Fer.	1	Peter E. Blow	Chattanooga, Tenn.	Knoxville, Tenn.
16	Fr.	1	O'Brien Bros. (N. Y.)	New York, N. Y.	233 Broadway.
17	Fr.	1	do.	do.	do.
18	Fr.	1	Lewis Martin	do.	Care Robert Gladstone, 1 Broadway.
19	Fr.	9	Robert B. Wathen	Baltimore, Md.	Foot Andre Street.
20	Fr.	1	New York Trap Rock Corporation (N. Y.)	New York, N. Y.	101 Park Avenue.
21	Fer.	1	C. E. Tinsley	Louisville, Ky.	Cloverport, Ky.
22	Fr.	1	New York Trap Rock Corporation (N. Y.)	New York, N. Y.	250 Park Avenue.
23	Fr.	3	Larnie B. Shaw	Philadelphia, Pa.	Bullitt Building.
24	Fr.	5	T. J. Hooper	Baltimore, Md.	Catonsville, Md.
25	Fr.	2	DesRocher & Watkins Towing Co. (Fla.)	Miami, Fla.	27 Southeast Fifth Street.
26	Fr.	2	Sinclair Navigation Co. (Del.)	New York, N. Y.	45 Nassau Street.
27	Tnk.	3	do.	do.	do.
28	Fsh.	0	Fred F. Schrey	Sitka, Alaska	
29	Fsh.	0	Libby McNeill & Libby (Me.)	Seattle, Wash.	88 Hamlin Street.
30	Fr.	0	Sea Products Co. (Wash.)	do.	7321 Eighth Avenue South.
31	Fsh.	0	Gus Strand	do.	1215 Spur Street, Aberdeen, Wash.
32	Fr.	1	S. C. Loveland Co. (Del.)	Philadelphia, Pa.	151 South Front Street.
33	Fr.	1	do.	do.	do.
34	Fsh.	0	Alaska Pacific Salmon Corporation (Del.)	Ketchikan, Alaska	
35	Fsh.	1	do.	do.	
36	Fsh.	0	do.	do.	
37	Fsh.	0	do.	do.	
38	Fsh.	0	do.	do.	
39	Fsh.	2	do.	do.	
40	Fsh.	0	do.	do.	
41	Wrk.	0	S. H. Finch, jr.	Seattle, Wash.	Box 724.
42	Fsh.	0	Farwest Fisheries (Wash.)	do.	628 Pioneer Building.
43	Fr.	3	Standard Oil Co. of California (Del.)	San Francisco, Calif.	225 Bush Street.
44	Fsh.	0	Shepard Point Packing Co. (Wash.)	Seward, Alaska	Cordova, Alaska.
45	Tnk.	1	Standard Oil Co. of California (Del.)	San Francisco, Calif.	225 Bush Street.
46	Tnk.	2	do.	do.	do.
47	Fr.	0	Booth Fisheries Co. (Del.)	Seattle, Wash.	Pier 11B, foot Wall Street.
48	Fr.	0	do.	do.	do.
49	Fr.	1	Pejepoot Paper Co. (Me.)	Bath, Me.	Topsham, Me.
50	Fr.	1	do.	do.	do.
51	Fsh.	2	Van Camp Sea Food Co. (Calif.)	Los Angeles, Calif.	Fish Harbor, East San Pedro, Calif.
52	Fsh.	0	Alaska Pacific Salmon Corporation (Del.)	Ketchikan, Alaska	
53	Fsh.	0	do.	do.	
54	Fsh.	0	do.	do.	
55	Fsh.	0	do.	do.	
56	Fsh.	0	do.	do.	
57	Fsh.	0	do.	do.	
58	Fsh.	0	do.	do.	
59	Fsh.	0	do.	do.	
60	Fsh.	0	Sebastian Stuart Fish Co. (Wash.)	do.	Spokane Street Dock, Seattle, Wash.
61	Fsh.	1	do.	do.	do.
62	Fsh.	0	do.	do.	do.
63	Fr.	1	Star & Crescent Boat Co. (Calif.)	San Diego, Calif.	Foot Broadway.
64	Fr.	2	do.	do.	do.
65	Fr.	2	do.	do.	do.
66	Fr.	1	do.	do.	do.
67	Fr.	0	American Tug Boat Co. (Wash.)	Seattle, Wash.	Everett, Wash.
68	Fr.	0	do.	do.	do.
69	Fr.	0	Pauline S. Stevens	do.	4315 West Atlantic Street.
70	Fr.	0	do.	do.	do.
71	Fr.	3	Star & Crescent Boat Co. (Calif.)	San Diego, Calif.	Foot Broadway St.
72	Fr.	3	Sayre & Fisher Brick Co. (N. J.)	Perth Amboy, N. J.	437 Main Street, Sayreville, N. J.
73	Fr.	4	do.	do.	do.
74	Fr.	3	do.	do.	do.
75	Fr.	4	do.	do.	do.
76	Fr.	4	George L. Blow	do.	Sayreville, N. J.

1 Formerly barge Northern No. 2.

4 Formerly barge F. 26.

Unrigged Vessels

Line No.	Official No.	Rtg	Name of vessel	Tonnage		Register dimensions			When built	Where built
				Gross	Net	Length	Breadth	Depth		
						Feet	Feet	Feet		
1	164020	Scw.	S. & F. Co. No. 17.....	164	164	100.0	30.2	8.0	1910	Perth Amboy, N. J.....
2	165275	Scw.	S. & F. Co. No. 18.....	166	155	99.5	30.5	7.6	1913	do.....
3	165826	Scw.	S. & F. Co. No. 19.....	166	155	99.5	30.5	7.6	1913	do.....
4	165402	Scw.	S. & F. Co. No. 20.....	166	155	99.5	30.5	7.6	1913	do.....
5	165471	Scw.	S. & F. Co. No. 21.....	166	155	99.5	30.5	7.6	1913	do.....
6	165568	Scw.	S. K. T. & Son No. 1.....	18	18	41.8	14.2	4.0	1914	Olympia, Wash.....
7	165899	Brg.	S. A. Horan.....	204	204	90.0	30.4	8.2	1913	Brooklyn, N. Y.....
8	165452	Brg.	S. B. Thorne.....	447	447	107.9	30.5	13.6	1913	do.....
9	171218	Brg.	S. O. Bartlett.....	350	350	115.0	34.0	9.3	1924	Weehawken, N. J.....
10	117033	Brg.	S. D. WARRINER.....	2, 279	2, 125	300.0	41.6	21.0	1901	West Bay City, Mich.....
11	165747	Brg.	S. H. Bassett.....	205	201	96.0	24.6	9.2	1912	Rondout, N. Y.....
12	170106	Cnl.	S. J. Dalley, Jr.....	154	154	96.0	17.6	9.7	1915	Tonawanda, N. Y.....
13	165029	Cnl.	S. W. Bowne.....	159	159	93.6	17.6	10.2	1912	do.....
14	168346	Brg.	S. W. Bullock.....	261	261	109.3	21.7	11.2	1922	Brooklyn, N. Y.....
15	145678	Brg.	S. W. BURGESS.....	381	364	175.1	32.2	9.8	1894	Sparrows Point, Md.....
16	170251	Brg.	S. W. Pierce.....	523	523	117.8	30.0	13.4	1929	Kingston, N. Y.....
17	162972	Brg.	Sable.....	186	186	86.0	24.9	4.0	1906	St. Michael, Alaska.....
18	169712	Scw.	Sacco No. 1.....	115	115	70.2	24.2	4.0	1927	Seattle, Wash.....
19	169696	Scw.	Sacco No. 2.....	28	28	55.2	16.0	3.6	1927	do.....
20	169699	Scw.	Sacco No. 3.....	28	28	55.2	16.0	3.6	1927	do.....
21	163461	Brg.	Sacramento.....	508	508	95.6	34.0	8.5	1908	Perth Amboy, N. J.....
22	116007	Brg.	Sag Harbor.....	520	474	148.4	34.8	15.3	1884	Newburgh, N. Y.....
23	166800	Brg.	Sailor Jack.....	429	422	112.0	29.2	13.3	1917	Kingston, N. Y.....
24	170768	Brg.	Saint Alphonsus.....	276	276	104.0	33.8	8.4		Unknown.....
25	170528	Brg.	St. Arasmo No. 2.....	26	26	51.3	15.7	4.5	1929	San Francisco, Calif.....
26	169312	Brg.	St. Charles Ferry.....	8	8	40.5	12.0	2.3	1925	St. Charles, Ark.....
27	163083	Brg.	St. Cyr.....	202	202	100.8	30.0	7.6	1907	Brooklyn, N. Y.....
28	162032	Brg.	St. Joseph.....	299	299	106.3	26.6	11.0	1903	Perth Amboy, N. Y.....
29	166760	Brg.	Saint Joseph.....	305	305	114.6	35.5	8.3	1908	Eddyville, N. Y.....
30	57949	Brg.	St. Louis.....	322	311	90.3	28.1	6.9	1896	Baltimore, Md.....
31	167293	Drg.	Saint Louis.....	299	299	133.0	35.0	7.8	1912	St. Louis, Mo.....
32	168494	Brg.	St. Louis.....	481	481	100.0	32.0	8.8	1922	Brooklyn, N. Y.....
33	163994	Brg.	St. Paul.....	494	494	130.0	33.3	5.5	1909	St. Michael, Alaska.....
34	166470	Scw.	St. Paul & Tacoma Lumber Co. No. 1. No. 5.	100	100	87.1	26.0	5.1	1898	Tacoma, Wash.....
35	111323	Brg.	Salem.....	703	703	179.0	35.0	12.3	1900	Bethel, Del.....
36	216211	Brg.	Salem.....	801	731	177.6	35.0	15.6	1918	Baltimore, Md.....
37	166559	Brg.	Salle.....	443	443	112.6	28.2	13.3	1916	South Rondout, N. Y.....
38	167906	Scw.	Salvor II.....	53	53	61.6	20.5	5.2	1920	Miami, Fla.....
39	168948	Brg.	Sam Demarest.....	594	594	110.8	32.8	8.6	1924	Rondout, N. Y.....
40	169879	Brg.	Sam Henry.....	24	24	64.5	17.7	3.0	1923	Guntersville, Ala.....
41	57956	Brg.	Samson.....	267	236	110.8	33.2	8.5	1896	Weehawken, N. J.....
42	167364	Scw.	Samson.....	25	18	50.0	17.8	3.6	1918	Bath, Me.....
43	170594	Scw.	Samson.....	125	125	72.0	24.1	5.2	1930	Seattle, Wash.....
44	165099	Brg.	Samuel M.....	457	426	175.0	23.9	12.2	1912	Gildersleeve, Conn.....
45	208426	Brg.	SAMUEL C. LOVELAND, JR.....	1, 288	1, 288	207.3	34.6	20.5	1911	Camden, N. J.....
46	167811	Brg.	Samuel J. Willis.....	415	415	110.0	29.0	12.5	1919	Kingston, N. Y.....
47	168714	Brg.	Sanborn.....	423	423	110.4	30.2	12.7	1923	do.....
48	169128	Drg.	San Diego.....	805	90	151.8	40.3	9.4	1911	St. Johns, Ore.....
49	169472	Scw.	San Juan No. 1.....	101	101	75.3	24.8	6.3	1914	Anchorage, Alaska.....
50	169473	Scw.	San Juan No. 2.....	52	52	53.1	21.9	5.2	1914	do.....
51	170163	Scw.	San Juan No. 3.....	23	23	44.0	16.0	4.0	1928	Port San Juan, Alaska.....
52	170164	Scw.	San Juan No. 4.....	34	34	56.0	16.0	4.5	1928	do.....
53	170165	Scw.	San Juan No. 5.....	34	34	56.0	16.0	4.5	1928	do.....
54	170166	Scw.	San Juan No. 6.....	14	14	40.0	13.0	3.4	1928	do.....
55	57951	Brg.	San Francisco.....	132	93	75.0	26.0	7.9	1897	Baltimore, Md.....
56	169958	Drg.	San Francisco No. 2.....	1, 179	1, 067	137.8	61.4	11.5	1914	Pittsburg, Calif.....
57	167378	Brg.	Sanders A. Wertheim.....	253	246	106.0	22.5	11.1	1918	Cohoes, N. Y.....
58	162026	Brg.	Sand King.....	381	343	156.0	30.0	9.5	1903	Wilmington, Del.....
59	170289	Brg.	Sand Mountain.....	16	16	64.5	12.0	2.5	1927	Stevenson, Ala.....
60	169879	Brg.	Sands Point.....	300	300	112.0	34.0	8.8	1927	College Point, N. Y.....
61	166856	Brg.	Sandusky.....	310	310	80.4	27.9	7.3	1916	Brooklyn, N. Y.....
62	168477	Brg.	Sandusky.....	481	481	100.0	32.3	8.8	1922	do.....
63	170007	Scw.	Sandy.....	143	137	90.0	30.0	6.0	1909	Kennewick, Wash.....
64	163392	Brg.	Sanford.....	375	375	88.0	30.0	7.6	1907	Kingston, N. Y.....
65	167211	Brg.	Sangamon.....	914	888	214.0	32.0	14.3	1918	Chesapeake City, Md.....
66	169062	Scw.	Sanitary 2.....	25	25	50.8	17.0	3.6	1915	Anacortes, Wash.....
67	115437	Brg.	Santa Clara.....	1, 535	1, 453	209.5	40.0	25.5	1876	Bath, Me.....
68	169341	Brg.	Santa Rosalia.....	15	15	40.5	13.7	3.8	1925	Pittsburg, Calif.....
69	162135	Brg.	Santee.....	383	383	116.7	27.0	13.6	1903	Perth Amboy, N. J.....
70	116973	Brg.	SANTIAGO.....	979	928	196.1	33.5	19.8	1885	Belfast, Ireland.....
71	168868	Scw.	Sara.....	287	287	100.4	40.0	8.0	1923	Everett, Wash.....
72	163670	Brg.	Sara A. Johnson.....	412	412	115.8	28.5	12.0	1908	Kingston, N. Y.....
73	169938	Brg.	Sarah K.....	421	421	112.9	29.0	12.4	1916	South Rondout, N. Y.....
74	169943	Brg.	Sarah M.....	271	271	110.2	22.6	10.9	1924	Athens, N. Y.....

¹ Formerly barge Imperator.

² Formerly barge Thovil.

³ Formerly schooner b. R. J. Camp.

⁴ Formerly barge (a) Jefferson.
(b) Scully Boys.

⁵ Formerly barge Rita Dempsey.

Unrigged Vessels

731

Line No.	Service	Crew	Name of owner	Home port	Address of owner
1	Fr.	1	Edwin F. Lockhart.....	Perth Amboy, N. J.	Sayreville, N. J.
2	Fr.	2	Sayre & Fisher Brick Co. (N. J.).....	do.	437 Main Street, Sayreville, N. J.
3	Fr.	2	do.....	do.	Do.
4	Fr.	4	do.....	do.	Do.
5	Fr.	2	do.....	do.	Do.
6	Fr.	0	J. J. Brenner Oyster Co. (Wash.).....	Tacoma, Wash.	Olympia, Wash.
7	Fr.	1	Joseph Schmutz.....	New York, N. Y.	16 Moore Street.
8	Fr.	1	Elmer A. Keeler.....	do.	1 Broadway.
9	Fr.	1	Clary Bros. (N. Y.).....	do.	116 Broad Street.
10	Fr.	6	S. D. Warriner Transportation Co. (Del.).....	Mobile, Ala.	Cllo and Magnolia Streets.
11	Fr.	1	James F. Dwyer.....	Albany, N. Y.	20 West Strand Street, Kingston, N. Y.
12	Fr.	1	Stewart J. Dailey.....	New York, N. Y.	59 Pearl Street.
13	Fr.	1	do.....	do.	Do.
14	Fr.	1	Grain Transit Corporation (N. Y.).....	do.	17 Battery Place.
15	Fr.	2	S. O. Loveland Co. (Del.).....	Philadelphia, Pa.	151 South Front Street.
16	Fr.	1	W. E. Hodger Co. (N. Y.).....	New York, N. Y.	21 West Street.
17	Fr.	1	American-Yukon Navigation Co. (W. Va.).....	Eagle, Alaska.	
18	Fsh.	0	Swift Arthur Crosby Co. (Wash.).....	Ketchikan, Alaska.	Heosta Island, Alaska.
19	Fsh.	0	do.....	do.	Do.
20	Fsh.	0	do.....	do.	Do.
21	Fr.	1	Southern Pacific Co. (Ky.).....	New York, N. Y.	Pier 49, North River.
22	Fr.	0	Magnolia Petroleum Co. (Tex.).....	Port Arthur, Tex.	Beaumont, Tex.
23	Fr.	1	Harold L. Valentine (N. Y.).....	New York, N. Y.	11 Broadway.
24	Fr.	1	Pasqualina Chiarello.....	do.	8312 Twelfth Avenue (B).
25	Fsh.	0	Walter A. Anderson.....	San Francisco, Calif.	Innes Avenue and Griffiths Streets.
26	Pas.	1	C. L. Whitmore.....	Memphis, Tenn.	St. Charles, Ark.
27	Fr.	1	John R. McMullen.....	New York, N. Y.	1 Broadway.
28	Fr.	1	James T. O'Donnell.....	do.	44 Whitehall Street.
29	Fr.	1	Chiarello Lighterage Corporation (N. Y.).....	do.	130 Pearl Street.
30	Fr.	2	B. & O. R. R. Co. (Md.).....	Baltimore, Md.	Baltimore and Charles Streets.
31	Dr.	15	National Dredging Co. (Del.).....	Duluth, Minn.	233 Broadway.
32	Fr.	1	New York Central R. R. Co. (N. Y.).....	New York, N. Y.	6 Beaver Street.
33	Fr.	1	American Yukon Navigation Co. (W. Va.).....	Eagle, Alaska.	
34	Fr.	0	Edwin M. Olson.....	Tacoma, Wash.	450 Middle Waterway.
35	Fr.	1	Southern Transportation Co. (N. J.).....	Philadelphia, Pa.	Commercial Trust Building.
36	Fr.	4	Reading Co. (Pa.).....	do.	Reading Terminal.
37	Fr.	1	Mesick & Mesick (N. J.).....	New York, N. Y.	1 Broadway.
38	Fr.	1	Jennie S. Webster.....	Miami, Fla.	243 Northeast Thirteenth Terrace.
39	Fr.	1	Wright & Cobb Lighterage Co. (N. Y.).....	New York, N. Y.	17 Battery Place.
40	Pas.	1	H. H. McGehee.....	Nashville, Tenn.	Guntersville, Ala.
41	Fr.	1	New York Central R. R. Co. (N. Y.).....	New York, N. Y.	6 Beaver Street.
42	Fr.	1	Bath Box Co. (Me.).....	Bath, Me.	509 Washington Street.
43	Fsh.	1	Libby, McNeill & Libby (Me.).....	Seattle, Wash.	88 Hamlin Street.
44	Fr.	1	Diamond P. Transportation (Del.).....	Philadelphia, Pa.	151 South Front Street.
45	Fr.	3	Mystic S. S. Co. (trustee).....	Boston, Mass.	250 Stuart Street.
46	Fr.	1	Clary Bros. (N. Y.).....	New York, N. Y.	116 Broad Street.
47	Fr.	1	New York Central R. R. Co. (N. Y.).....	do.	6 Beaver Street.
48	Dr.	20	Standard Dredging Co. (N. J.).....	do.	Jersey City, N. J.
49	Fsh.	0	San Juan Fishing & Packing Co. (Wash.).....	Seward, Alaska.	Latouche, Alaska.
50	Fsh.	0	do.....	do.	Do.
51	Fsh.	0	do.....	do.	Do.
52	Fsh.	0	do.....	do.	Do.
53	Fsh.	0	do.....	do.	Do.
54	Fsh.	0	do.....	do.	Do.
55	Fr.	2	B. & O. R. R. Co. (Md.).....	Baltimore, Md.	Baltimore and Charles Streets.
56	Dr.	12	United Equipment Co. (Nev.).....	San Francisco, Calif.	Ferry Building, Oakland, Calif.
57	Fr.	1	Edward G. Murray Lighterage & Transportation Co. (N. Y.).....	Albany, N. Y.	Waterford, N. Y.
58	Fr.	1	Diamond "P." Transportation Co. (Del.).....	Philadelphia, Pa.	151 South Front Street.
59	Fr.	1	Scottsboro Ferry Co. (Ala.).....	Mobile, Ala.	Scottsboro, Ala.
60	Fr.	1	Red Star Towing & Transportation Co. (W. Va.).....	New York, N. Y.	21 West Street.
61	Fr.	1	B. & O. R. R. Co. (Md.).....	Baltimore, Md.	Baltimore and Charles Streets.
62	Fr.	1	New York Central R. R. Co. (N. Y.).....	New York, N. Y.	6 Beaver Street.
63	Dr.	1	Portland Gravel Co. (Oreg.).....	Portland, Oreg.	289 East Salmon Street.
64	Fr.	1	Olyde Steamship Co. (Me.).....	New York, N. Y.	Pier 86, North River.
65	Fr.	3	Southern Transportation Co. (N. J.).....	Philadelphia, Pa.	Commercial Trust Co.
66	Fr.	0	Anette Island Packing Co. (Wash.).....	Seattle, Wash.	South Bellingham, Wash.
67	Fsh.	2	Hans Carstensen.....	Los Angeles, Calif.	Rodondo Beach, Calif.
68	Fsh.	1	Jack Balbo.....	San Francisco, Calif.	Monterey, Calif.
69	Fr.	1	Robert Loughlin.....	New York, N. Y.	15 Moore Street.
70	Fr.	6	Associated Oil Co. (Calif.).....	San Francisco, Calif.	79 New Montgomery Street.
71	Fr.	0	Weyerhaeuser Timber Co. (Wash.).....	Tacoma, Wash.	Tacoma Building.
72	Fr.	1	M. & J. Tracy (N. Y.).....	New York, N. Y.	1 Broadway.
73	Fr.	1	James F. Dwyer.....	do.	4 Coenties Slip.
74	Fr.	1	Richard Lenahan.....	Albany, N. Y.	Athens, N. Y.

* Formerly {
 a No. 27.
 b barge Poffu.
 c barge Port de Rouen.

* Formerly bark {
 a British Santiago.
 b Hawaiian Santiago.

Unrigged Vessels

Line No.	Official No.	Rig	Name of vessel	Tonnage		Register dimensions			When built	Where built
				Gross	Net	Length	Breadth	Depth		
				Feet						
1	167867	Brg.	Sarah Cleary.....	425	425	111.7	29.2	12.8	1920	Kingston, N. Y.
2	165716	Onl.	Sarah A. Tucker.....	103	97	96.0	17.5	7.7	1914	Rondout, N. Y.
3	164790	Onl.	Sarah E. Northrop.....	135	135	96.8	17.8	8.3	1911	Kingston, N. Y.
4	165315	Onl.	Sarah J. Jennings.....	122	115	96.0	17.4	8.0	1912	Whitehall, N. Y.
5	166104	Onl.	Sarah T. Kenny.....	107	100	95.0	17.4	7.8	1912	Watervliet, N. Y.
6	168900	Brg.	Sarah T. O'Neill.....	541	541	103.4	32.6	8.3	1920	Kingston, N. Y.
7	165331	Brg.	Sarasac.....	473	473	201.3	23.8	11.0	1913	Elkton, Md.
8	166563	Brg.	Sarasota.....	249	249	102.3	32.1	8.2	1916	Tottenville, N. Y.
9	166076	Brg.	Saratoga.....	265	265	106.0	22.5	11.1	1920	Watervliet, N. Y.
10	166893	Brg.	Sardinia.....	20	20	26.7	14.6	4.1	1927	San Francisco, Calif.
11	51463	Brg.	Saeafra.....	351	351	168.0	23.4	11.0	1908	Elkton, Md.
12	170860	Brg.	Saturn.....	320	320	112.0	33.6	8.9	1919	Brooklyn, N. Y.
13	164821	Brg.	Savannah.....	466	466	200.4	23.8	10.8	1912	Chesapeake City, Md.
14	170186	Brg.	Savannah.....	13	13	56.5	11.0	2.4	1928	Rockwood, Tenn.
15	166569	Brg.	Saybrook.....	475	475	100.0	32.2	8.8	1923	Mariners Harbor, N. Y.
16	169346	Brg.	Scarsdale.....	445	445	100.0	32.2	7.7	1925	Newburgh, N. Y.
17	169726	Brg.	Schilling No. 21.....	69	69	74.9	23.8	4.6	1924	Miami, Fla.
18	169697	Brg.	Schilling No. 24.....	49	49	60.3	22.0	4.7	1921	Jacksonville, Fla.
19	163425	Brg.	Schriever.....	505	505	95.8	24.3	8.4	1907	Perth Amboy, N. J.
20	58141	Brg.	Schuykill.....	370	370	162.9	23.6	11.4	1899	Elkton, Md.
21	85404	Brg.	Schuykill.....	332	332	138.6	30.0	10.2	1875	Camden, N. J.
22	168175	Brg.	Scipio.....	535	535	117.5	31.0	14.1	1920	Kingston, N. Y.
23	171052	Brg.	Scotland Light.....	220	220	100.0	31.0	7.8	1912	Brooklyn, N. Y.
24	164548	Onl.	Scout.....	143	143	95.7	17.7	9.5	1907	Whitehall, N. Y.
25	167673	Sow.	Scow No. 2.....	477	477	135.2	36.0	11.5	1913	Orange, Tex.
26	164833	Sow.	Scow No. 2.....	50	50	53.6	17.9	5.0	1905	Erie, Pa.
27	169985	Sow.	Scow No. 2.....	18	13	40.6	20.0	2.0	1928	Eastport, Me.
28	163004	Sow.	Scow No. 14.....	427	427	125.5	30.5	12.0	1902	Ferrysburg, Mich.
29	164439	Sow.	Scow No. 37.....	457	451	156.0	36.0	12.5	1911	do.
30	166834	Brg.	Scrapers Boat No. 1.....	35	35	40.0	26.0	4.0	1916	Pittsburgh, Pa.
31	167660	Brg.	Scully Girls.....	422	422	114.0	29.0	12.4	1918	Kingston, N. Y.
32	170661	Brg.	Sculptor.....	325	325	114.0	34.6	8.8	1926	South Rondout, N. Y.
33	170097	Brg.	Seabay Beach.....	22	22	40.1	20.2	3.2	1928	Baltimore, Md.
34	168897	Brg.	SEABOARD 333.....	552	552	167.9	36.1	10.7	1924	Kearny, N. J.
35	171291	Sow.	Seaboard No. 7.....	355	355	116.8	34.0	9.8	1931	Gildersleeve, Conn.
36	170710	Brg.	Seaboard No. 8.....	330	330	114.1	33.8	8.9	1929	do.
37	170717	Brg.	Seaboard No. 9.....	330	330	114.1	33.8	8.9	1928	do.
38	170690	Brg.	Seaboard No. 10.....	324	324	115.0	34.7	8.6	1928	West New Brighton, N. Y.
39	170695	Brg.	Seaboard No. 11.....	314	314	115.2	34.0	8.4	1927	do.
40	170420	Brg.	Seaboard No. 12.....	312	312	115.0	34.0	8.2	1927	do.
41	170711	Brg.	Seaboard No. 13.....	314	314	115.0	34.0	8.6	1927	do.
42	170788	Brg.	Seaboard No. 14.....	325	325	115.0	34.0	8.6	1927	do.
43	169668	Sow.	Seaboard No. 15.....	329	325	114.0	34.0	8.8	1927	Gildersleeve, Conn.
44	169890	Sow.	Seaboard No. 16.....	329	325	114.0	34.0	8.8	1927	do.
45	169842	Sow.	Seaboard No. 17.....	329	325	114.0	34.0	8.8	1927	do.
46	169843	Sow.	Seaboard No. 18.....	329	325	114.0	34.0	8.8	1927	do.
47	169784	Sow.	Seaboard No. 19.....	333	327	117.0	34.0	8.8	1927	do.
48	170712	Brg.	Seaboard No. 20.....	336	336	113.6	34.5	8.8	1924	Kingston, N. Y.
49	169192	Sow.	Seaboard No. 21.....	315	309	110.5	32.5	9.5	1925	Gildersleeve, Conn.
50	169447	Brg.	Seaboard No. 23.....	322	313	110.0	32.5	10.0	1926	do.
51	170713	Brg.	Seaboard No. 27.....	314	314	114.7	33.9	8.7	1927	West New Brighton, N. Y.
52	170790	Brg.	Seaboard No. 29.....	325	325	115.0	34.0	8.6	1927	do.
53	169610	Brg.	SEABOARD No. 55.....	650	650	170.0	37.1	11.8	1926	Wilmington, Del.
54	169569	Sow.	Sea Board No. 25.....	329	325	115.0	34.0	8.8	1928	do.
55	170790	Brg.	Seaboard No. 82.....	351	351	116.0	36.0	8.9	1928	Kingston, N. Y.
56	170301	Brg.	Seaboard No. 90.....	350	350	116.0	34.0	9.4	1929	Brooklyn, N. Y.
57	170302	Brg.	Seaboard No. 91.....	356	356	117.0	34.3	9.4	1929	do.
58	170307	Brg.	Seaboard No. 92.....	356	356	117.0	34.3	9.4	1929	do.
59	170405	Brg.	Seaboard No. 93.....	356	356	117.0	34.3	9.4	1929	do.
60	171305	Brg.	Seaboard No. 100.....	364	364	119.5	35.6	9.0	1931	Brooklyn, N. Y.
61	170991	Brg.	Seaboard No. 101.....	352	352	117.0	35.0	9.3	1927	do.
62	170708	Brg.	Seaboard No. 102.....	376	376	117.0	36.1	9.4	1927	do.
63	170770	Brg.	Seaboard No. 103.....	352	352	117.0	34.0	9.3	1927	do.
64	170771	Brg.	Seaboard No. 104.....	352	352	117.0	34.0	9.3	1927	do.
65	170986	Brg.	Seaboard No. 114.....	325	325	115.0	34.0	8.6	1927	West New Brighton, N. Y.
66	170987	Brg.	Seaboard No. 115.....	325	325	115.0	34.0	8.6	1929	do.
67	170988	Brg.	Seaboard No. 116.....	325	325	115.0	34.0	8.6	1930	do.
68	170996	Brg.	Seaboard No. 120.....	304	304	111.8	32.9	8.7	1927	Brooklyn, N. Y.
69	170792	Brg.	Seaboard No. 121.....	304	304	111.8	32.9	8.7	1928	do.
70	170691	Brg.	Seaboard No. 122.....	327	327	116.5	33.8	8.8	1928	do.
71	170744	Brg.	Seaboard No. 123.....	352	352	117.0	34.0	9.3	1929	do.
72	170697	Brg.	Seaboard No. 124.....	338	338	113.3	35.9	8.6	1929	do.
73	170793	Brg.	Seaboard No. 125.....	338	338	113.3	35.9	8.6	1929	do.
74	170802	Brg.	Seaboard No. 126.....	341	341	119.6	33.6	8.9	1930	do.
75	170714	Brg.	Seaboard No. 127.....	344	344	119.8	33.6	9.0	1930	do.

¹ Formerly barge Mary S. Brady.

² Formerly barge General J. S. Schultze.

Unrigged Vessels

738

Line No.	Service	Crew	Name of owner	Home port	Address of owner
1	Frt.	1	Oleary Bros. (N. Y.)	New York, N. Y.	116 Broad Street.
2	Frt.	1	John J. Tucker	Albany, N. Y.	Port Ewan, N. Y.
3	Frt.	1	Henry Gordon	do.	Kingston, N. Y.
4	Frt.	1	Ralph E. Wilkins	do.	Do.
5	Frt.	1	A. J. Shortall	Buffalo, N. Y.	137 Erie Street.
6	Frt.	1	W. F. & R. Boat Builders (N. Y.)	New York, N. Y.	1 Broadway.
7	Frt.	2	Southern Transportation Co. (N. J.)	Philadelphia, Pa.	Commercial Trust Building.
8	Frt.	1	Olyds Steamship Co. (Me.)	New York, N. Y.	Pier 36, North River.
9	Frt.	1	Manuel Nevins	Albany, N. Y.	Care David Leach, 29 Broadway, New York, N. Y.
10	Fsh.	0	James A. Davi	San Francisco, Calif.	Monterey, Calif.
11	Frt.	1	Southern Transportation Co. (N. J.)	Philadelphia, Pa.	Commercial Trust Building.
12	Frt.	1	O. F. Harms Co. (N. Y.)	New York, N. Y.	25 Broadway.
13	Frt.	1	Southern Transportation Co. (N. J.)	Philadelphia, Pa.	Commercial Trust Building.
14	Fer.	0	S. J. Hornsby	Chattanooga, Tenn.	Peakland, Tenn.
15	Frt.	1	New York Central R. R. Co. (N. Y.)	New York, N. Y.	6 Beaver Street.
16	Frt.	1	do.	do.	Do.
17	Frt.	2	I. E. Schilling Co. (Fla.)	Miami, Fla.	125 Northeast Sixth Street.
18	Pas.	2	do.	do.	Do.
19	Frt.	1	Southern Pacific Co. (Ky.)	New York, N. Y.	Pier 49, North River.
20	Frt.	1	James J. McNally	Philadelphia, Pa.	Bullitt Building.
21	Tnk.	1	Gulf Refining Co. (Tex.)	Port Arthur, Tex.	Dock 29, West Port Arthur, Tex.
22	Frt.	1	W. F. & R. Boat Builders (N. Y.)	New York, N. Y.	1 Broadway.
23	Frt.	1	O'Brien Brothers (N. Y.)	do.	233 Broadway.
24	Frt.	0	Joseph H. Hunt	Albany, N. Y.	Mechanicville, N. Y.
25	Drg.	1	Clark Dredging Co. (Tex.)	Galveston, Tex.	U. S. National Bank Building.
26	Frt.	1	Great Lakes Dredge & Dock Co. (N. J.)	Duluth, Minn.	First and American National Bank
27	Mso.	3	Dexter P. Cooper (Me.)	Eastport, Me.	Sea Street.
28	Frt.	1	Great Lakes Dredge & Dock Co. (N. J.)	Duluth, Minn.	First and American National Bank.
29	Frt.	2	do.	do.	Do.
30	Msc.	0	Iron City Sand & Gravel Co. (Pa.)	Pittsburgh, Pa.	310 Grant Street.
31	Frt.	1	Oleary Brothers (N. Y.)	New York, N. Y.	116 Broad Street.
32	Frt.	1	O. F. Harms Co. (N. Y.)	do.	25 Broadway.
33	Drg.	4	South Ocean City Development Co. (Md.)	Crisfield, Md.	Ocean City, Md.
34	Tnk.	1	Seaboard Shipping Corporation (Del.)	Wilmington, Del.	Dover, Del.
35	Frt.	1	Seaboard Sand and Gravel Corporation (N. Y.)	New York, N. Y.	26 Cortlandt Street.
36	Frt.	1	do.	do.	Do.
37	Frt.	1	do.	do.	Do.
38	Frt.	1	do.	do.	Do.
39	Frt.	1	do.	do.	Do.
40	Frt.	1	do.	do.	Do.
41	Frt.	1	do.	do.	Do.
42	Frt.	1	do.	do.	Do.
43	Frt.	1	do.	do.	Do.
44	Frt.	1	do.	do.	Do.
45	Frt.	1	do.	do.	Do.
46	Frt.	1	do.	do.	Do.
47	Frt.	1	do.	do.	Do.
48	Frt.	1	James G. Shaw	do.	Do.
49	Frt.	1	Seaboard Sand & Gravel Corporation (N. Y.)	do.	Do.
50	Frt.	1	do.	do.	Do.
51	Frt.	1	do.	do.	Do.
52	Frt.	1	do.	do.	Do.
53	Tnk.	2	Seaboard Shipping Corporation (Del.)	Wilmington, Del.	Dover, Del.
54	Frt.	1	Seaboard Sand & Gravel Corporation (N. Y.)	New York, N. Y.	26 Cortlandt Street.
55	Frt.	1	Martin J. Lynch	do.	Port Jefferson, N. Y.
56	Frt.	1	Geo. D. Perry Scow Corporation (N. Y.)	do.	764 Court Street (B).
57	Frt.	1	do.	do.	Do.
58	Frt.	1	do.	do.	Do.
59	Frt.	1	do.	do.	Do.
60	Frt.	1	New York Scow Corporation (N. Y.)	do.	11 West Forty-second Street.
61	Frt.	1	do.	do.	764 Court Street (B).
62	Frt.	1	do.	do.	Do.
63	Frt.	1	do.	do.	Do.
64	Frt.	1	do.	do.	Do.
65	Frt.	1	Frank McWilliams	do.	15 Moore Street.
66	Frt.	1	do.	do.	Do.
67	Frt.	1	do.	do.	Do.
68	Frt.	1	Bleakley Transportation Co. (N. Y.)	do.	51 Malden Lane.
69	Frt.	1	do.	do.	Do.
70	Frt.	1	do.	do.	Do.
71	Frt.	1	do.	do.	Do.
72	Frt.	1	do.	do.	Do.
73	Frt.	1	do.	do.	Do.
74	Frt.	1	do.	do.	Do.
75	Frt.	1	do.	do.	Do.

* Formerly barge ^{(s) Sagamore.}
 † Bourns.

* Formerly scow Louis.

Line No.	Official No.	Rig	Name of vessel	Tonnage		Register dimensions			When built	Where built
				Gross	Net	Length	Breadth	Depth		
1	170642	Brg.	Seaboard No. 123.....	319	319	112.0	33.5	8.8	1930	Kingston, N. Y.....
2	169308	Brg.	Seaboard Scow Corporation No. 22.....	325	325	114.9	34.1	9.0	1924	Brooklyn, N. Y.....
3	169297	Brg.	Seaboard Scow Corporation No. 24.....	325	325	114.9	34.1	9.0	1924	do.....
4	169298	Brg.	Seaboard Scow Corporation No. 26.....	325	325	115.9	34.1	9.0	1924	do.....
5	169299	Brg.	Seaboard Scow Corporation No. 28.....	325	325	114.9	34.1	9.0	1924	do.....
6	169406	Brg.	Seaboard Scow Corporation No. 30.....	364	364	117.3	36.2	9.1	1926	do.....
7	169407	Brg.	Seaboard Scow Corporation No. 31.....	364	364	117.3	36.2	9.1	1926	do.....
8	169436	Scw.	Seaboard Scow Corporation No. 32.....	364	364	117.3	36.2	9.1	1926	do.....
9	169437	Scw.	Seaboard Scow Corporation No. 33.....	364	364	117.3	36.2	9.1	1926	do.....
10	169467	Brg.	Seaboard Scow Corporation No. 34.....	364	364	117.3	36.2	9.1	1926	do.....
11	169475	Brg.	Seaboard Scow Corporation No. 35.....	364	364	117.3	36.2	9.1	1926	do.....
12	169491	Brg.	Seaboard Scow Corporation No. 36.....	364	364	117.3	36.2	9.1	1926	do.....
13	169496	Brg.	Seaboard Scow Corporation No. 37.....	364	364	117.3	36.2	9.1	1926	do.....
14	169524	Brg.	Seaboard Scow Corporation No. 38.....	364	364	117.3	36.2	9.1	1926	do.....
15	169536	Brg.	Seaboard Scow Corporation No. 39.....	364	364	117.3	36.2	9.1	1926	do.....
16	169541	Brg.	Seaboard Scow Corporation No. 40.....	364	364	117.3	36.2	9.1	1926	do.....
17	169547	Brg.	Seaboard Scow Corporation No. 41.....	364	364	117.3	36.2	9.1	1926	do.....
18	169552	Brg.	Seaboard Scow Corporation No. 42.....	364	364	117.3	36.2	9.1	1926	do.....
19	169553	Brg.	Seaboard Scow Corporation No. 43.....	364	364	117.3	36.2	9.1	1926	do.....
20	169559	Brg.	Seaboard Scow Corporation No. 44.....	364	364	117.3	36.2	9.1	1926	do.....
21	169565	Brg.	Seaboard Scow Corporation No. 45.....	364	364	117.3	36.2	9.1	1926	do.....
22	169563	Brg.	Seaboard Scow Corporation No. 46.....	364	364	117.3	36.2	9.1	1926	do.....
23	169570	Brg.	Seaboard Scow Corporation No. 47.....	364	364	117.3	36.2	9.1	1926	do.....
24	169577	Brg.	Seaboard Scow Corporation No. 48.....	364	364	117.3	36.2	9.1	1926	do.....
25	169578	Brg.	Seaboard Scow Corporation No. 49.....	364	364	117.3	36.2	9.1	1926	do.....
26	169631	Brg.	Seaboard Scow Corporation No. 50.....	362	362	117.3	36.2	9.1	1927	do.....
27	169654	Brg.	Seaboard Scow Corporation No. 51.....	362	362	117.3	36.2	9.1	1927	do.....
28	169704	Brg.	Seaboard Scow Corporation No. 52.....	362	362	117.3	36.2	9.1	1927	do.....
29	169705	Brg.	Seaboard Scow Corporation No. 53.....	362	362	117.3	36.2	9.1	1927	do.....
30	169713	Brg.	Seaboard Scow Corporation No. 54.....	362	362	117.3	36.2	9.1	1927	do.....
31	169714	Brg.	Seaboard Scow Corporation No. 55.....	362	362	117.3	36.2	9.1	1927	do.....
32	169729	Brg.	Seaboard Scow Corporation No. 56.....	353	353	117.0	36.0	9.2	1927	do.....
33	169737	Brg.	Seaboard Scow Corporation No. 57.....	357	357	117.3	36.1	9.1	1927	do.....
34	169749	Brg.	Seaboard Scow Corporation No. 58.....	353	353	117.0	36.0	9.2	1927	do.....
35	169778	Brg.	Seaboard Scow Corporation No. 59.....	353	353	117.0	36.0	9.2	1927	do.....
36	169602	Brg.	Seaboard Scow Corporation No. 60.....	379	379	116.8	36.0	10.0	1926	do.....
37	170794	Brg.	Seaboard Scow Corporation No. 61.....	364	364	119.5	35.6	9.0	1928	do.....
38	169506	Brg.	Seaboard Scow Corporation No. 62.....	324	324	116.8	34.1	9.0	1926	do.....
39	170715	Brg.	Seaboard Scow Corporation No. 63.....	364	364	119.5	35.6	9.0	1930	do.....
40	168424	Brg.	Seacoast No. 1.....	50	44	50.4	25.0	3.2	1922	Los Angeles, Calif.....
41	168422	Brg.	Sea Cliff.....	525	525	103.4	32.4	8.4	1919	Kingston, N. Y.....

¹ Formerly barge Dick 1.

Unrigged Vessels

785

Line No.	Service	Crew	Name of owner	Home port	Address of owner
1	Frt.	1	R. Lenahan Co.	New York, N. Y.	4 Coenties Slip.
2	Frt.	1	Seaboard Scow Corporation (N. Y.)	do	26 Cortlandt Street.
3	Frt.	1	do	do	Do.
4	Frt.	1	do	do	Do.
5	Frt.	1	do	do	Do.
6	Frt.	1	do	do	Do.
7	Frt.	1	do	do	Do.
8	Frt.	1	do	do	Do.
9	Frt.	1	do	do	Do.
10	Frt.	1	do	do	Do.
11	Frt.	1	do	do	Do.
12	Frt.	1	do	do	Do.
13	Frt.	1	do	do	Do.
14	Frt.	1	do	do	Do.
15	Frt.	1	do	do	Do.
16	Frt.	1	do	do	Do.
17	Frt.	1	do	do	Do.
18	Frt.	1	do	do	Do.
19	Frt.	1	do	do	Do.
20	Frt.	1	do	do	Do.
21	Frt.	1	do	do	Do.
22	Frt.	1	do	do	Do.
23	Frt.	1	do	do	Do.
24	Frt.	1	do	do	Do.
25	Frt.	1	do	do	Do.
26	Frt.	1	do	do	Do.
27	Frt.	1	do	do	Do.
28	Frt.	1	do	do	Do.
29	Frt.	1	do	do	Do.
30	Frt.	1	do	do	Do.
31	Frt.	1	do	do	Do.
32	Frt.	1	do	do	Do.
33	Frt.	1	do	do	Do.
34	Frt.	1	do	do	Do.
35	Frt.	1	do	do	Do.
36	Frt.	1	do	do	Do.
37	Frt.	1	do	do	Do.
38	Frt.	1	do	do	Do.
39	Frt.	1	do	do	Do.
40	Fsh.	4	California Packing Corporation (N. Y.)	Los Angeles, Calif.	Fish Harbor, East San Pedro, Calif.
41	Frt.	1	Simmons-Lee Corporation (N. Y.)	New York, N. Y.	44 Whitehall Street.

Line No.	Official No.	Rig	Name of vessel	Tonnage		Register dimensions			When built	Where built
				Gross	Net	Length	Breadth	Depth		
				Feet						
1	166819	Sow.	Sea Dog	339	339	141.6	37.2	8.2	1914	Portland, Ore.
2	170183	Brg.	Sea Fox	20	20	46.8	15.0	3.8	1928	San Francisco, Calif.
3	170689	Brg.	Sea-Gull	35	35	34.5	14.0	4.8	1921	Los Angeles, Calif.
4	170104	Drg.	Sea Jay III	9	9	32.0	13.7	2.5	1927	Marine City, Mich.
5	166620	Scw.	Sea Wolf	340	340	141.4	37.2	8.5	1914	Portland, Ore.
6	166321	Brg.	Seal	5	5	36.2	10.8	1.6	1907	Seals Ferry, Tenn.
7	166297	Brg.	Sea Products Co. No. 3	83	83	64.0	24.0	4.5	1915	Long Beach, Calif.
8	171133	Brg.	Search Light	218	218	100.0	30.0	7.8	1901	Brooklyn, N. Y.
9	166640	Brg.	Searsport	346	346	109.8	35.0	9.5	1917	Tottenville, N. Y.
10	165992	Brg.	Segregansett	340	340	129.5	31.2	9.0	1915	Providence, R. I.
11	169638	Scw.	Sellg No. 1	36	36	60.0	18.0	4.0	1927	Port Blakely, Wash.
12	162799	Brg.	Selkirk	265	230	105.0	30.0	9.4	1909	Weehawken, N. J.
13	164371	Brg.	Selma	166	166	82.7	30.3	7.6	1907	Kingston, N. Y.
14	169661	Brg.	SEMINOLE	619	619	176.7	40.3	9.4	1921	Ambridge, Pa.
15	170655	Brg.	Senator Walton	302	302	113.8	32.5	8.5	1918	Kingston, N. Y.
16	162682	Brg.	Seneca	146	146	81.5	28.4	7.0	1905	Port Richmond, N. Y.
17	168334	Brg.	SENECA	653	646	175.2	39.9	10.6	1921	Chickasaw, Ala.
18	166963	Brg.	Seneca Lake	493	493	115.4	30.2	13.2	1917	South Rondout, N. Y.
19	166411	Scw.	Service	55	55	80.6	18.0	4.3	1916	Buffalo, N. Y.
20	170445	Scw.	SERVICE	125	125	79.7	29.6	6.0	1929	River Rouge, Mich.
21	162581	Brg.	Sesnon No. 1	15	15	37.0	16.2	4.0	1901	Nome, Alaska
22	165707	Scw.	Sesnon No. 6	41	41	48.8	21.8	4.6	1900	Tacoma, Wash.
23	165708	Scw.	Sesnon No. 7	32	32	45.3	20.4	4.3	1900	do
24	163138	Brg.	Sesnon No. 12	24	24	47.8	17.8	4.3	1906	Nome, Alaska
25	163140	Brg.	Sesnon No. 14	24	24	47.8	17.8	4.3	1906	do
26	165710	Scw.	Sesnon No. 16	40	40	52.0	18.4	5.0	1900	Tacoma, Wash.
27	163212	Brg.	Sesnon No. 25	39	39	54.0	22.8	4.6	1907	Seattle, Wash.
28	163213	Brg.	Sesnon No. 27	39	39	54.0	22.8	4.6	1907	do
29	168093	Brg.	Seth H. Linthicum	1,026	994	205.2	38.2	14.0	1921	Solomons, Md.
30	170758	Brg.	Seven Bros. No. 5	263	263	110.5	30.7	7.6	1913	Unknown
31	166533	Brg.	Seven Brothers No. 6	211	211	96.8	32.1	7.7	1913	Rondout, N. Y.
32	165942	Brg.	Seven Brothers No. 7	221	221	92.0	31.2	8.4	1910	do
33	170209	Brg.	718 (steel)	255	255	130.5	30.0	7.1	1928	Pittsburgh, Pa.
34	170210	Brg.	719 (steel)	255	255	130.5	30.0	7.1	1928	do
35	164798	Brg.	765 (steel)	527	475	152.6	33.6	11.9	1912	Philadelphia, Pa.
36	164800	Brg.	767 (steel)	527	475	152.6	33.6	11.9	1912	do
37	51255	Brg.	787	455	455	139.5	33.0	10.9	1896	Elkton, Md.
38	31436	Brg.	790	542	524	168.0	32.8	13.0	1880	Tottenville, N. Y.
39	31437	Brg.	791	540	523	167.0	32.4	13.0	1880	Perth Amboy, N. J.
40	31435	Brg.	793	529	511	163.7	32.4	12.1	1880	do
41	31455	Brg.	794	434	421	146.6	32.3	12.3	1882	do
42	31459	Brg.	795	466	456	146.2	32.7	12.7	1882	do
43	31451	Brg.	796	455	442	147.0	32.4	12.3	1882	do
44	31447	Brg.	797	417	403	140.0	32.5	12.3	1881	do
45	31448	Brg.	798	449	435	145.0	33.0	14.4	1881	do
46	31494	Brg.	799	363	351	136.6	30.3	10.5	1887	do
47	204802	Brg.	Seymour	780	762	206.0	35.3	13.4	1907	Sharptown, Md.
48	58115	Onl.	Sewell Falcon	103	98	95.6	17.5	7.4	1901	Champlain, N. Y.
49	166718	Brg.	Seymour	313	313	80.8	28.0	7.3	1917	Brooklyn, N. Y.
50	165235	Brg.	Shadyside	405	405	110.4	27.8	12.5	1913	South Rondout, N. Y.
51	169209	Brg.	Shaffer Ferry	5	5	39.0	11.5	1.5	1921	Lead Hill, Ark.
52	168928	Brg.	Shaller	17	17	60.0	12.3	3.5	1924	Greenport, N. Y.
53	164746	Sow.	Shakan No. 5	23	23	50.0	16.0	3.5	1912	Anacortes, Wash.
54	164747	Sow.	Shakan No. 6	23	23	50.0	16.0	3.5	1912	do
55	58136	Brg.	Shamrock	271	271	100.3	25.5	10.4	1899	Rondout, N. Y.
56	169322	Brg.	Sharon	445	445	100.0	32.2	7.7	1925	Newburgh, N. Y.
57	167002	Brg.	Sharpshooter	525	525	121.1	30.4	13.4	1917	South Rondout, N. Y.
58	165364	Brg.	Shasta	243	243	95.7	34.3	8.3	1913	Brooklyn, N. Y.
59	171299	Brg.	Shasta (steel)	361	361	149.0	30.0	7.8	1910	Portland, Ore.
60	168613	Brg.	Shawnee No. 2	19	19	56.5	18.0	2.4	1922	Shawneetown, Ill.
61	168493	Brg.	Shelby	481	481	100.0	32.0	8.8	1922	Brooklyn, N. Y.
62	213761	Brg.	Sherwood	1,281	1,210	228.0	38.0	19.1	1919	Baltimore, Md.
63	163493	Brg.	Shindel	422	422	182.1	23.8	11.0	1908	Elkton, Md.
64	166163	Brg.	Shirley	463	463	115.2	30.3	13.3	1915	Kingston, N. Y.
65	171053	Brg.	Shoal Light	220	220	100.0	31.0	7.8	1915	Brooklyn, N. Y.
66	171054	Brg.	Shore Light	303	303	113.0	33.0	8.7	1917	do
67	171055	Brg.	Side Light	220	220	100.0	31.0	7.8	1909	do
68	204560	Brg.	Sidney	745	648	180.9	35.1	14.1	1907	Bath, Me.
69	171056	Brg.	Signal Light	220	220	100.0	31.0	7.8	1911	Brooklyn, N. Y.
70	165220	Brg.	Silas	448	448	99.6	31.3	8.3	1913	Mariners Harbor, N. Y.
71	167788	Sow.	Silver	38	38	56.8	18.0	4.3	1920	Seattle, Wash.
72	116834	Brg.	Silver Brook	904	842	194.0	34.8	17.6	1898	Noank, Conn.
73	170639	Brg.	Silver Brook	430	430	106.0	26.0	13.9	1927	Kingston, N. Y.
74	171112	Brg.	Silver Light	309	309	113.0	33.0	8.7	1928	Port Richmond, N. Y.
75	170274	Brg.	Silver Queen	370	370	97.3	32.8	11.4	1929	Brooklyn, N. Y.

1 Formerly scow
 2 Formerly scow
 3 Formerly scow
 4 Formerly scow
 5 Formerly scow
 6 Formerly scow
 7 Formerly scow
 8 Formerly scow
 9 Formerly scow
 10 Formerly scow
 11 Formerly scow
 12 Formerly scow
 13 Formerly scow
 14 Formerly scow
 15 Formerly scow
 16 Formerly scow
 17 Formerly scow
 18 Formerly scow
 19 Formerly scow
 20 Formerly scow
 21 Formerly scow
 22 Formerly scow
 23 Formerly scow
 24 Formerly scow
 25 Formerly scow
 26 Formerly scow
 27 Formerly scow
 28 Formerly scow
 29 Formerly scow
 30 Formerly scow
 31 Formerly scow
 32 Formerly scow
 33 Formerly scow
 34 Formerly scow
 35 Formerly scow
 36 Formerly scow
 37 Formerly scow
 38 Formerly scow
 39 Formerly scow
 40 Formerly scow
 41 Formerly scow
 42 Formerly scow
 43 Formerly scow
 44 Formerly scow
 45 Formerly scow
 46 Formerly scow
 47 Formerly scow
 48 Formerly scow
 49 Formerly scow
 50 Formerly scow
 51 Formerly scow
 52 Formerly scow
 53 Formerly scow
 54 Formerly scow
 55 Formerly scow
 56 Formerly scow
 57 Formerly scow
 58 Formerly scow
 59 Formerly scow
 60 Formerly scow
 61 Formerly scow
 62 Formerly scow
 63 Formerly scow
 64 Formerly scow
 65 Formerly scow
 66 Formerly scow
 67 Formerly scow
 68 Formerly scow
 69 Formerly scow
 70 Formerly scow
 71 Formerly scow
 72 Formerly scow
 73 Formerly scow
 74 Formerly scow
 75 Formerly scow

1 Formerly sloop barge Marina.
 2 Formerly sloop barge Baltic.
 3 Formerly sloop barge Brunetta.
 4 Formerly sloop barge Baronet.
 5 Formerly sloop barge Bristol.

Unrigged Vessels

787

Line No.	Service	Crew	Name of owner	Home port	Address of owner
1	Frt.	0	Columbia Contract Co. (Oreg.)	Portland, Oreg.	294 East Salmon Street.
2	Fsh.	0	Walter A. Anderson	San Francisco, Calif.	Innes Avenue and Griffith Street.
3	Tnk.	2	Seaside Oil Co. (Calif.)	Los Angeles, Calif.	Summerland, Calif.
4	Drq.	2	Oliver G. Moebis	Detroit, Mich.	3006 Field Avenue.
5	Frt.	0	Columbia Contract Co. (Oreg.)	Portland, Oreg.	294 East Salmon Street.
6	Per.	1	Harriett Maness	Chattanooga, Tenn.	Sneedville, Tenn.
7	Fsh.	2	C. W. Fleming	Los Angeles, Calif.	Long Beach, Calif.
8	Frt.	1	O'Brien Brothers (N. Y.)	New York, N. Y.	233 Broadway.
9	Frt.	0	New York & Cuba Mail S. S. Co. (Me.)	do.	Foot Wall Street.
10	Frt.	1	Staples Coal Co. (Mass.)	Fall River, Mass.	404 Davol Street.
11	Fsh.	0	Alaska Pacific Salmon Corporation (Del.)	Ketchikan, Alaska	
12	Frt.	1	New York Central R. R. Co. (N. Y.)	New York, N. Y.	6 Beaver Street.
13	Frt.	1	Clyde Steamship Co. (Me.)	do.	Pier 36, North River.
14	Tnk.	1	Gulf Refining Co. (Tex.)	Port Arthur, Tex.	Dock 29, West Port Arthur, Tex.
15	Frt.	1	Connors Marine Co. (N. Y.)	New York, N. Y.	17 Battery Place.
16	Frt.	1	B. & O. R. R. Co. (Md.)	Baltimore, Md.	Baltimore and Charles Streets.
17	Frt.	2	Gulf Refining Co. (Tex.)	Port Arthur, Tex.	Dock 29, West Port Arthur, Tex.
18	Frt.	1	Anthony O'Boyle	New York, N. Y.	11 Moore Street.
19	Frt.	1	Charles Fix	Buffalo, N. Y.	1826 Niagara Street.
20	Frt.	0	Chandler Dock & Drudge Co. (Mich.)	Detroit, Mich.	8145 Medina Avenue.
21	Frt.	0	Thomas A. Petersen	Nome, Alaska	Teller, Alaska.
22	Frt.	0	Loman Commercial Co. (Alaska)	do.	
23	Frt.	0	do.	do.	
24	Frt.	0	do.	do.	
25	Frt.	0	do.	do.	
26	Frt.	0	do.	do.	
27	Frt.	0	do.	do.	
28	Frt.	0	do.	do.	
29	Frt.	5	Eastern Transportation Co. (Del.)	Wilmington, Del.	Ford Building.
30	Frt.	1	Chaley Co. (N. Y.)	New York, N. Y.	11-15 Moore Street.
31	Frt.	1	Catherine Ottaviano	do.	Jamaica, N. Y.
32	Frt.	1	Chiarello Lighterage Corporation (N. Y.)	do.	130 Pearl Street.
33	Frt.	1	Oriente Corporation (P. R.)	San Juan, P. R.	Caguas, P. R.
34	Frt.	1	do.	do.	Do.
35	Frt.	3	Bee Line Transportation Co. (Del.)	Perth Amboy, N. J.	Box 282.
36	Frt.	2	do.	do.	Do.
37	Frt.	2	do.	do.	Do.
38	Frt.	3	Snow Marine Co. (Me.)	Rockland, Me.	
39	Frt.	2	Bee Line Transportation Co. (Del.)	Perth Amboy, N. J.	Do.
40	Frt.	2	do.	do.	Do.
41	Frt.	2	do.	do.	Do.
42	Frt.	2	do.	do.	Do.
43	Frt.	2	Penobscot Coal & Wharf Co. (Me.)	Belfast, Me.	
44	Frt.	3	Bee Line Transportation Co. (Del.)	Perth Amboy, N. J.	Do.
45	Frt.	3	C. H. Sprague & Son (Mass.)	Boston, Mass.	33 Broad Street.
46	Frt.	2	do.	do.	Do.
47	Frt.	3	Robert B. Watben	Baltimore, Md.	Foot Andre Street.
48	Frt.	1	Edgar F. Falcon	Rouses Point, N. Y.	Champlain, N. Y.
49	Frt.	1	B. & O. R. R. Co. (Md.)	Baltimore, Md.	Baltimore and Charles Streets.
50	Frt.	1	M. & J. Tracy (N. Y.)	New York, N. Y.	1 Broadway.
51	Pas.	1	L. L. Shaffer	Memphis, Tenn.	Lead Hill, Ark.
52	Pas.	1	State of Connecticut	Hartford, Conn.	State Capitol.
53	Frt.	0	Booth Fisheries Co. (Del.)	Seattle, Wash.	Pier 11B, foot Wall Street.
54	Frt.	0	do.	do.	Do.
55	Frt.	1	Boucharde Transportation Co. (N. Y.)	New York, N. Y.	17 Battery Place.
56	Frt.	1	New York Central R. R. Co. (N. Y.)	do.	6 Beaver Street.
57	Frt.	1	Anthony O'Boyle	do.	11 Moore Street.
58	Frt.	1	Southern Pacific Co. (Ky.)	do.	Pier 49, North River.
59	Frt.	1	L. A. Montague, estate of	Portland, Oreg.	280 Front Street.
60	Pas.	1	Shawneetown Ferry Co. (Ky.)	Louisville, Ky.	
61	Frt.	1	New York Central R. R. Co. (N. Y.)	New York, N. Y.	6 Beaver Street.
62	Frt.	4	T. J. Hooper	Baltimore, Md.	Catonsville, Md.
63	Frt.	1	James J. McNally	Philadelphia, Pa.	Bullitt Building.
64	Frt.	0	Cleary Brothers (N. Y.)	New York, N. Y.	116 Broad Street.
65	Frt.	1	O'Brien Bros. (N. Y.)	do.	233 Broadway.
66	Frt.	1	do.	do.	Do.
67	Frt.	1	do.	do.	Do.
68	Frt.	4	Robert B. Watben	Baltimore, Md.	Foot Andre Street.
69	Frt.	1	O'Brien Bros. (N. Y.)	New York, N. Y.	233 Broadway.
70	Frt.	1	Simmons-Lee Corporation (N. Y.)	do.	44 Whitehall Street.
71	Fsh.	0	Libby, McNeill & Libby (Me.)	Seattle, Wash.	88 Hamlin Street.
72	Frt.	3	Thomas J. Howard	New York, N. Y.	1 Broadway.
73	Frt.	1	Anthony O'Boyle	do.	15 Moore Street.
74	Frt.	1	O'Brien Bros. (N. Y.)	do.	233 Broadway.
75	Frt.	1	Anthony O'Boyle	do.	11 Moore Street.

⁹ Formerly sloop barge Brooklyn.
¹⁰ Formerly sloop barge Boston.
¹¹ Formerly sloop barge Blue Bird.
¹² Formerly sloop barge Black Bird.

¹³ Formerly barge Buckler.
¹⁴ Formerly barge New York Dock Ry. No. 28.
¹⁵ Formerly scow Hume No. 6.

Line No.	Official No.	Rtg	Name of vessel	Tonnage		Register dimensions			When built	Where built
				Gross	Net	Length	Breadth	Depth		
				Feet			Feet			
1	51276	Brg.	Silver Run	355	355	154.2	23.4	11.2	1896	Elkton, Md.
2	168823	Brg.	SILVERTHORNE	191	191	104.5	22.0	8.6	1905	Wilmington, Del.
3	170306	Scw.	Simpson No. 2	283	233	110.0	30.2	7.8	1908	Bremerton, Wash.
4	171300	Brg.	Siskiyou	269	239	110.0	34.0	8.0	1925	Portland, Oreg.
5	170534	Brg.	VI	112	112	90.0	29.6	5.8	1926	Miami Beach, Fla.
6	162913	Brg.	602	1,267	1,174	320.0	47.0	10.5	1906	Sparrows Point, Md.
7	169445	Brg.	608	1,483	1,439	348.0	47.5	10.7	1926	Chester, Pa.
8	169454	Brg.	608	1,483	1,439	348.0	47.5	10.7	1926	do.
9	67490	Brg.	609	1,423	1,336	337.0	46.4	12.6	1903	Wilmington, Del.
10	162068	Brg.	610	1,423	1,336	337.0	46.4	12.6	1908	do.
11	162445	Brg.	614	1,467	1,377	339.4	48.3	12.1	1905	Camden, N. J.
12	163836	Brg.	616	1,288	1,288	319.0	46.3	11.0	1909	do.
13	164044	Brg.	617	1,288	1,288	319.0	46.3	11.0	1910	do.
14	165641	Brg.	618	1,505	1,458	337.0	49.2	12.0	1914	do.
15	170341	Brg.	60	273	273	119.5	29.9	8.1	1924	do.
16	165346	Brg.	SIXTY	427	427	135.0	34.2	9.7	1912	Ambridge, Pa.
17	165068	Brg.	SIXTY-ONE	427	427	135.0	34.2	9.7	1912	Camden, N. J.
18	170342	Brg.	61	273	273	119.5	29.9	8.1	1923	do.
19	165094	Brg.	SIXTY-TWO	427	427	135.0	34.2	9.7	1912	Ambridge, Pa.
20	165095	Brg.	SIXTY-THREE	427	427	135.0	34.2	9.7	1912	do.
21	165119	Brg.	SIXTY-FOUR	221	221	139.5	30.0	6.7	1910	Minneapolis, Minn.
22	165120	Brg.	SIXTY-FIVE	221	221	139.5	30.0	6.7	1910	do.
23	163110	Scw.	Skipjack	27	27	52.8	16.1	4.1	1907	Bellingham, Wash.
24	164385	Scw.	Skookum	32	32	42.9	23.2	4.0	1911	Bremerton, Wash.
25	169393	Scw.	Skookum	172	172	80.0	34.0	7.0	1925	Port Blakely, Wash.
26	169468	Scw.	Skookum II	252	252	89.9	22.0	5.5	1926	Seattle, Wash.
27	58117	Brg.	Sky Blue	465	465	129.3	28.4	12.3	1901	Roundout, N. Y.
28	171057	Brg.	Sky Light	220	220	100.0	31.0	7.8	1905	Brooklyn, N. Y.
29	168912	Brg.	Slattery	59	59	97.0	17.0	4.6	1923	Delanco, N. J.
30	168362	Brg.	Slave	8	8	30.8	11.0	3.0	1922	Cape Vincent, N. Y.
31	163096	Scw.	Smelt	27	27	62.8	16.1	4.1	1907	Bellingham, Wash.
32	58066	Scw.	Smelter	170	167	87.0	31.4	8.5	1900	Perth Amboy, N. J.
33	171263	Scw.	Smith Merrill	37	37	70.0	26.8	2.4	1925	Marine City, Mich.
34	171264	Scw.	Smith Merrill II	22	22	40.3	18.2	3.9	1926	Algonac, Mich.
35	171265	Scw.	Smith Merrill III	23	23	39.7	18.0	3.9	1927	do.
36	204224	Brg.	Smyrna	741	626	181.3	35.1	14.2	1907	Bath, Me.
37	165405	Scw.	Smyth No. 3	202	202	90.0	32.0	8.2	1913	Seattle, Wash.
38	169999	Scw.	Smyth No. 7	233	233	110.0	30.1	7.7	1921	Bremerton, Wash.
39	170000	Scw.	Smyth No. 8	232	232	109.5	30.1	7.7	1908	do.
40	166019	Scw.	Snapper	16	16	39.3	16.7	2.9	1915	Molra Sound, Alaska.
41	164650	Scw.	Snyder Bros. No. 1	81	81	65.2	24.5	6.1	1911	Tacoma, Wash.
42	166659	Scw.	Sockeye	90	90	70.3	26.6	5.9	1917	Seattle, Wash.
43	162342	Brg.	SOCONY 1	526	504	160.6	30.1	12.2	1904	Sparrows Point, Md.
44	162343	Brg.	SOCONY 2	526	504	160.6	30.1	12.2	1904	do.
45	210866	Brg.	SOCONY 3	775	768	202.6	36.4	13.9	1912	Galveston, Tex.
46	162346	Brg.	SOCONY 4	509	504	160.4	31.0	12.1	1904	Quincy, Mass.
47	163338	Brg.	SOCONY 7	374	374	150.0	24.0	11.1	1907	Camden, N. J.
48	163353	Brg.	SOCONY 8	374	374	150.0	24.0	11.1	1907	do.
49	163359	Brg.	SOCONY 9	374	374	150.0	24.0	11.1	1907	do.
50	163955	Brg.	SOCONY 10	1,113	1,100	284.0	40.1	11.6	1909	do.
51	163964	Brg.	SOCONY 11	1,113	1,100	284.0	40.1	11.6	1909	do.
52	163969	Brg.	SOCONY 12	774	756	225.0	36.1	10.3	1909	Newport News, Va.
53	169964	Brg.	SOCONY 14	688	688	175.0	36.1	12.1	1927	Kearny, N. J.
54	171309	Brg.	SOCONY 15	699	684	225.1	38.1	9.9	1931	Chester, Pa.
55	58113	Brg.	SOCONY 43	513	506	155.3	30.4	12.1	1901	Port Richmond, N. Y.
56	58091	Brg.	SOCONY 55	492	482	149.6	30.8	12.1	1900	do.
57	116528	Brg.	SOCONY 57	1,381	1,310	241.2	37.0	18.4	1892	Chester, Pa.
58	167528	Brg.	SOCONY 59	200	200	100.8	32.2	7.9	1916	Manitowoc, Wis.
59	167527	Brg.	SOCONY 60	200	200	100.8	32.2	7.9	1916	do.
60	162125	Brg.	SOCONY 61	493	482	156.6	30.1	12.1	1903	Port Richmond, N. Y.
61	57996	Brg.	SOCONY 72	407	407	139.4	30.1	11.0	1898	Elizabeth, N. J.
62	58093	Brg.	SOCONY 75	490	481	149.6	30.8	12.1	1900	Port Richmond, N. Y.
63	116667	Brg.	SOCONY 76	797	797	175.0	33.1	15.5	1895	West Superior, Wis.
64	57940	Brg.	SOCONY 77	342	332	143.2	22.8	11.1	1895	Elizabeth, N. J.

1 Formerly barge Maggie Donaldson.
 2 Formerly U. S. Navy No. Y. C. 170.
 3 Formerly barge N. Y. P. & N. R. R. barge No. 2.
 4 Formerly barge N. Y. P. & N. R. R. barge No. 9.
 5 Formerly N. Y. P. & N. R. R. barge No. 10.
 6 Formerly barge N. Y. P. & N. R. R. barge No. 10.
 7 Formerly barge N. Y. P. & N. R. R. barge No. 14.
 8 Formerly barge N. Y. P. & N. R. R. barge No. 16.
 9 Formerly barge N. Y. P. & N. R. R. barge No. 17.
 10 Formerly barge N. Y. P. & N. R. R. barge No. 18.
 11 Formerly scow Chealey No. 13.
 12 Formerly U. S. N. scow No. Y. C. 269.
 13 Formerly U. S. N. scow Y. C. 192.

14 Formerly barge a S. O. Co. No. 1.
 15 Formerly barge b S. T. Co. No. 1.
 16 Formerly barge a S. O. Co. No. 2.
 17 Formerly barge b S. T. Co. No. 2.
 18 Formerly schooner barge Gen'l Pettibone.
 19 Formerly barge a S. O. Co. No. 4.
 20 Formerly barge b S. T. Co. No. 4.
 21 Formerly barge a S. O. Co. No. 7.
 22 Formerly barge b S. T. Co. No. 7.
 23 Formerly barge a S. O. Co. No. 8.
 24 Formerly barge b S. T. Co. No. 8.
 25 Formerly barge a S. O. Co. No. 9.
 26 Formerly barge b S. T. Co. No. 9.

Unrigged Vessels

739

Line No.	W/V-100	Crew	Name of owner	Home port	Address of owner
1	Frt.	1	Diamond "P" Boat Line (Del.)	Philadelphia, Pa.	151 South Front Street.
2	Tnk.	1	Sub Oil Co. (N. J.)	do	1608 Walnut Street.
3	Frt.	0	Simpson Logging Co. (Wash.)	Tacoma, Wash.	Shelton, Wash.
4	Frt.	1	S. S. Montague	Portland, Oreg.	280 Front Street.
5	Frt.	3	J. O. Webster	Miami, Fla.	380 Alton Road.
6	Frt.	7	New York, Philadelphia & Norfolk R. R. Co. (Va.)	Cape Charles, Va.	
7	Frt.	7	do	do	
8	Frt.	7	do	do	
9	Frt.	7	do	do	
10	Frt.	5	do	do	
11	Frt.	7	do	do	
12	Frt.	7	do	do	
13	Frt.	8	do	do	
14	Frt.	7	do	do	
15	Frt.	2	Warner Co. (Del.)	Philadelphia, Pa.	1518 Walnut Street.
16	Frt.	1	Texas Co. (Del.)	Wilmington, Del.	7 West Tenth Street.
17	Frt.	3	Texas Co. (Calif.)	Los Angeles, Calif.	929 South Broadway.
18	Frt.	2	Warner Co. (Del.)	Philadelphia, Pa.	1518 Walnut Street.
19	Frt.	3	Texas Co. (Del.)	Wilmington, Del.	7 West Tenth Street.
20	Tnk.	2	Standard Transportation Co. (Del.)	New York, N. Y.	26 Broadway.
21	Pas.	2	B. O. Nichols	Tampa, Fla.	3212 Bay to Bay Boulevard.
22	Frt.	2	do	do	Do.
23	Frt.	0	Alaska Packers Association (Calif.)	Port Townsend, Wash.	Blaine, Wash.
24	Frt.	0	Albert Hangland	Seattle, Wash.	Anacortes, Wash.
25	Frt.	0	American Pile Driving Co. (Wash.)	Port Townsend, Wash.	Everett, Wash.
26	Frt.	0	Albert Hangland	Seattle, Wash.	Anacortes, Wash.
27	Frt.	1	James McWilliams Blue Line (N. J.)	New York, N. Y.	1 Broadway.
28	Frt.	1	O'Brien Bros. (N. Y.)	do	233 Broadway.
29	Frt.	1	Container Corporation of America (Del.)	Philadelphia, Pa.	Manayunk, Pa.
30	Frt.	1	W. E. Dodge	Cape Vincent, N. Y.	
31	Frt.	0	Alaska Packers Association (Calif.)	Port Townsend, Wash.	Blaine, Wash.
32	Frt.	1	Wright & Cobb Lighterage Co. (N. Y.)	New York, N. Y.	17 Battery Place.
33	Drg.	1	Leigh O. Merrill	Port Huron, Mich.	Algonac, Mich.
34	Drg.	1	do	do	Do.
35	Drg.	1	do	do	Do.
36	Frt.	3	Robert B. Wathen	Baltimore, Md.	Pier 4, East Pratt Street.
37	Frt.	0	Delta V. Smyth	Tacoma, Wash.	819 Midway Street, Olympia, Wash.
38	Frt.	1	do	do	Do.
39	Frt.	1	do	do	Do.
40	Fsh.	0	Libby, McNeill & Libby (Me.)	Seattle, Wash.	88 Hamlin Street.
41	Frt.	0	Edwin M. Olson	Tacoma, Wash.	450 Middle Waterway.
42	Fsh.	2	Farwest Fishermen (Wash.)	Seattle, Wash.	628 Pioneer Building.
43	Tnk.	2	Standard Transportation Co. (Del.)	New York, N. Y.	26 Broadway.
44	Tnk.	2	do	do	Do.
45	Tnk.	5	do	do	Do.
46	Tnk.	2	do	do	Do.
47	Tnk.	3	do	do	Do.
48	Tnk.	2	do	do	Do.
49	Tnk.	2	do	do	Do.
50	Tnk.	3	do	do	Do.
51	Tnk.	1	do	do	Do.
52	Frt.	3	do	do	Do.
53	Tnk.	2	do	do	Do.
54	Tnk.	3	do	do	Do.
55	Tnk.	2	do	do	Do.
56	Tnk.	1	do	do	Do.
57	Tnk.	7	do	do	Do.
58	Tnk.	1	do	do	Do.
59	Tnk.	3	do	do	Do.
60	Tnk.	4	do	do	Do.
61	Tnk.	2	do	do	Do.
62	Tnk.	1	do	do	Do.
63	Tnk.	3	do	do	Do.
64	Tnk.	1	do	do	Do.

* Formerly barge (a S. O. Co. No. 10.
 (b S. T. Co. No. 10.
 11 Formerly barge (a S. O. Co. No. 11.
 (b S. T. Co. No. 11.
 (c C. Standard Oil Co. of La.-O.
 12 Formerly barge (a S. O. Co. of N. Y. No. 12.
 (c S. T. Co. No. 12.
 13 Formerly barge Century.
 14 Formerly barge (a S. O. Co. No. 48.
 (b S. T. Co. No. 48.
 15 Formerly barge (a S. O. Co. No. 55.
 (b S. T. Co. No. 55

* Formerly barge (a S. O. Co. of N. Y. No. 57.
 (b S. O. Co. No. 57.
 (c S. T. Co. No. 57.
 17 Formerly barge (a S. O. Co. No. 61.
 (b S. T. Co. No. 61.
 18 Formerly barge (a S. O. Co. No. 72.
 (b S. T. Co. No. 72.
 19 Formerly barge (a S. O. Co. No. 75.
 (b S. T. Co. No. 75.
 20 Formerly barge (a S. O. Co. No. 76.
 (b S. T. Co. No. 76.
 21 Formerly barge (a S. O. Co. No. 77.
 (b S. T. Co. No. 77.

Unrigged Vessels

Line No.	Official No.	Rig	Name of vessel	Tonnage		Register dimensions			When built	Where built
				Gross	Net	Length	Breadth	Depth		
				Feet						
1	30061	Brg.	SOCONY 78	342	332	143.2	22.8	11.1	1895	Elizabeth, N. J.
2	164241	Brg.	SOCONY 97	333	333	150.0	23.2	12.2	1910	Port Richmond, N. Y.
3	164242	Brg.	SOCONY 98	333	333	150.0	23.2	12.2	1910	do.
4	164243	Brg.	SOCONY 99	333	333	150.0	23.2	12.2	1910	do.
5	167852	Brg.	SOCONY 100	402	402	149.6	27.1	11.2	1920	Mariners Harbor, N. Y.
6	167853	Brg.	SOCONY 101	402	402	149.6	27.1	11.2	1920	do.
7	167854	Brg.	SOCONY 102	402	402	149.6	27.1	11.2	1920	do.
8	167855	Brg.	SOCONY 103	402	402	149.6	27.1	11.2	1920	do.
9	167856	Brg.	SOCONY 104	402	402	149.6	27.1	11.2	1920	do.
10	167857	Brg.	SOCONY 105	402	402	149.6	27.1	11.2	1920	do.
11	167994	Brg.	SOCONY 106	402	402	149.6	27.1	11.2	1920	do.
12	168148	Brg.	SOCONY 107	402	402	149.6	27.1	11.2	1921	do.
13	168149	Brg.	SOCONY 108	402	402	149.6	27.1	11.2	1921	do.
14	168150	Brg.	SOCONY 109	402	402	149.6	27.1	11.2	1921	do.
15	169848	Brg.	SOCONY 111	1,145	1,145	251.5	40.1	12.7	1927	Lorain, Ohio
16	169849	Brg.	SOCONY 112	1,145	1,145	251.5	40.1	12.7	1927	do.
17	168196	Brg.	SOCONY No. 113	1,105	1,066	252.0	40.2	12.9	1921	Mariners Harbor, N. Y.
18	168195	Brg.	SOCONY No. 114	1,105	1,066	252.0	40.2	12.9	1921	do.
19	168197	Brg.	SOCONY No. 115	1,105	1,066	252.0	40.2	12.9	1921	do.
20	167960	Brg.	SOCONY 116	1,094	1,065	252.0	40.2	12.9	1920	Long Island City, N. Y.
21	167961	Brg.	SOCONY 117	1,094	1,065	252.0	40.2	12.9	1920	do.
22	167962	Brg.	SOCONY 118	1,094	1,065	252.0	40.2	12.9	1920	do.
23	167963	Brg.	SOCONY 119	1,094	1,065	252.0	40.2	12.9	1920	do.
24	164621	Brg.	SOCONY 120	1,198	1,097	248.0	40.0	13.2	1911	Lorain, Ohio
25	164639	Brg.	SOCONY 121	1,201	1,101	248.0	40.0	13.2	1911	do.
26	164662	Brg.	SOCONY 122	1,201	1,101	248.0	40.0	13.2	1911	do.
27	163097	Scw.	Sole	27	27	52.8	16.1	4.1	1907	Bellingham, Wash.
28	162190	Scw.	Solomon	27	27	41.3	20.6	4.0	1904	Seattle, Wash.
29	167726	Brg.	Solon	490	490	117.5	31.0	13.6	1919	Kingston, N. Y.
30	165034	Brg.	Solway	8	8	45.0	11.9	1.9	1912	Solway, Tenn.
31	165181	Brg.	Solvay	424	405	99.6	31.3	8.2	1913	Mariners Harbor, N. Y.
32	162557	Brg.	Somerset	151	104	80.0	28.0	8.0	1905	Baltimore, Md.
33	169331	Brg.	Somerset	445	445	100.0	32.2	7.7	1925	Newburgh, N. Y.
34	165451	Brg.	Sonoma	239	239	95.2	34.2	8.7	1913	Brooklyn, N. Y.
35	165322	Scw.	Sound Packet Lines No. 4	377	377	85.0	28.0	8.0	1913	Port Blakely, Wash.
36	57888	Brg.	South America	357	331	160.6	24.0	12.8	1885	Havre de Grace, Md.
37	169379	Brg.	SOUTH BEND	268	268	100.0	31.2	9.2	1925	Boston, Mass.
38	168645	Brg.	Southern California Fish	64	64	58.8	28.8	2.9	1923	San Pedro, Calif.
39	166784	Brg.	Southern Cross	227	227	94.2	32.1	8.4	1917	Brooklyn, N. Y.
40	170895	Brg.	Southern Cross	324	324	112.0	33.2	9.3	1911	do.
41	171058	Brg.	Southern Light	294	294	112.0	33.0	8.5	1915	do.
42	169650	Brg.	South Pittsburg Ferry	9	9	48.9	11.6	2.6	1926	South Pittsburg, Tenn.
43	166367	Brg.	Southport	242	235	100.7	34.8	7.4	1916	Wilmington, Del.
44	171059	Brg.	Spark Light	220	220	100.0	31.0	7.8	1913	Brooklyn, N. Y.
45	171060	Brg.	Speed Light	220	220	100.0	31.0	7.8	1914	do.
46	167777	Brg.	Spillway	354	354	106.0	29.0	11.1	1918	Kingston, N. Y.
47	171061	Brg.	Staff Light	303	303	113.0	33.0	8.7	1926	Port Richmond, N. Y.
48	163443	Brg.	Stafford	218	193	100.3	23.2	9.6	1908	Tottenville, N. Y.
49	170201	Brg.	Stafford	235	235	99.4	32.8	7.9	1927	Newburgh, N. Y.
50	171062	Brg.	Stage Light	307	307	112.0	33.0	8.6	1926	Brooklyn, N. Y.
51	165379	Scw.	Standard No. 1	226	226	90.0	34.0	8.7	1914	Seattle, Wash.
52	163456	Scw.	Standard No. 5	66	66	72.0	23.9	4.5	1907	Anacortes, Wash.
53	169446	Brg.	Standard Oil Co. Barge No. 10	136	136	74.0	24.5	5.5	1900	Wilmington, Calif.
54	165108	Brg.	STANDOIL No. 1	433	433	134.4	34.1	9.7	1913	Camden, N. J.
55	57997	Brg.	STANDOIL No. 2	407	407	139.4	30.1	11.0	1898	Elizabethport, N. J.
56	162345	Brg.	STANDOIL No. 3	509	504	160.4	31.0	12.1	1904	Quincy, Mass.
57	165092	Brg.	STANDOIL No. 4	580	580	189.2	23.8	12.6	1912	Philadelphia, Pa.
58	168190	Brg.	STANDOIL No. 5	962	930	199.2	38.2	14.4	1921	Baltimore, Md.
59	209668	Brg.	STANDOIL No. 6	848	721	197.3	35.0	14.4	1912	Port Richmond, N. Y.
60	168915	Brg.	STANDOIL No. 101	163	160	135.0	23.1	5.7	1924	Sparrows Point, Md.
61	168916	Brg.	STANDOIL No. 102	163	160	135.0	23.1	5.7	1924	do.
62	168917	Brg.	STANDOIL No. 103	163	160	135.0	23.1	5.7	1924	do.
63	168934	Brg.	STANDOIL No. 104	163	160	135.0	23.1	5.7	1924	do.
64	168935	Brg.	Standoil No. 105	163	160	135.0	23.1	5.7	1924	do.
65	168936	Brg.	STANDOIL No. 106	163	160	135.0	23.1	5.7	1924	do.
66	162570	Brg.	Stapleton	147	130	81.5	28.2	7.4	1903	Port Richmond, N. Y.
67	170195	Brg.	Star City	11	11	60.0	11.0	2.0	1923	Point Marion, Pa.
68	167545	Scw.	Starfish	52	52	61.5	17.7	5.9	1919	Bellingham, Wash.
69	171063	Brg.	Star Light	309	309	113.0	33.0	8.7	1925	Port Richmond, N. Y.
70	171196	Brg.	Starboard Light	309	309	113.0	33.0	8.7	1925	do.
71	14494	Brg.	STAR OF SCOTLAND	2,598	2,233	300.2	43.1	24.2	1887	Port Glasgow, Scotland.
72	170253	Scw.	Star No. 1	16	16	45.2	13.5	3.2	1929	do.

1 Formerly barge a A. R. Co. No. 78.
 b S. O. Co. of N. Y. No. 78.
 c S. T. Co. No. 78.
 2 Formerly barge a S. O. Co. No. 97.
 b S. T. Co. No. 97.
 3 Formerly barge a S. O. Co. No. 98.
 b S. T. Co. No. 98.

4 Formerly barge a S. O. Co. No. 99.
 b S. T. Co. No. 99.
 5 Formerly barge a S. O. Co. No. 120.
 b S. T. Co. No. 120.
 6 Formerly barge a S. O. Co. No. 121.
 b S. T. Co. No. 121.
 7 Formerly barge a S. O. Co. No. 122.
 b S. T. Co. No. 122.

Unrigged Vessels

741

Line No.	Service	Crew	Name of owner	Home port	Address of owner
1	Tnk.	2	Standard Transportation Co. (Del.)	New York, N. Y.	26 Broadway.
2	Tnk.	1	do	do	Do.
3	Tnk.	1	do	do	Do.
4	Tnk.	1	do	do	Do.
5	Frt.	1	do	do	Do.
6	Frt.	1	do	do	Do.
7	Tnk.	3	do	do	Do.
8	Tnk.	1	do	do	Do.
9	Tnk.	2	do	do	Do.
10	Frt.	1	do	do	Do.
11	Tnk.	2	do	do	Do.
12	Frt.	2	do	do	Do.
13	Frt.	2	do	do	Do.
14	Frt.	2	do	do	Do.
15	Frt.	4	do	do	Do.
16	Frt.	4	do	do	Do.
17	Tnk.	4	do	do	Do.
18	Frt.	5	do	do	Do.
19	Frt.	4	do	do	Do.
20	Tnk.	5	do	do	Do.
21	Frt.	4	do	do	Do.
22	Tnk.	2	do	do	Do.
23	Tnk.	5	do	do	Do.
24	Tnk.	4	do	do	Do.
25	Tnk.	4	do	do	Do.
26	Tnk.	4	do	do	Do.
27	Frt.	0	Diamond K. Packing Co. (T. A.)	Juneau, Alaska	
28	Frt.	0	Thomas A. Petersen	Nome, Alaska	Teller, Alaska.
29	Frt.	1	W. F. & R. Boat Builders (N. Y.)	New York, N. Y.	1 Broadway.
30	Fer.	1	Peter E. Blow	Chattanooga, Tenn.	Knoxville, Tenn.
31	Frt.	1	New York Central R. R. Co. (N. Y.)	New York, N. Y.	6 Beaver Street.
32	Frt.	1	B. & O. R. R. Co. (Md.)	Baltimore, Md.	Baltimore and Charles Streets.
33	Frt.	1	New York Central R. R. Co. (N. Y.)	New York, N. Y.	6 Beaver Street.
34	Frt.	1	Southern Pacific Co. (Ky.)	do	Pier 49, North River.
35	Frt.	0	Canyon Lumber Co. (Wash.)	Seattle, Wash.	Everett, Wash.
36	Frt.	1	Thames Towboat Co. (Conn.)	New London, Conn.	224 Bank Street.
37	Frt.	1	New York Central R. R. Co. (N. Y.)	New York, N. Y.	6 Beaver Street.
38	Fsh.	1	Southern California Fish Corporation (Calif.)	Los Angeles, Calif.	East San Pedro, Calif.
39	Frt.	1	Atlantic Lighterage Corporation (N. Y.)	New York, N. Y.	17 Battery Place.
40	Frt.	1	C. F. Harms Co. (N. Y.)	do	25 Broadway.
41	Frt.	1	O'Brien Bros. (N. Y.)	do	233 Broadway.
42	Fer.	1	J. H. Graham	Chattanooga, Tenn.	Long Island, Ala.
43	Frt.	1	New York & Cuba Mail S. S. Co. (Me.)	New York, N. Y.	Foot Wall Street.
44	Frt.	1	O'Brien Bros. (N. Y.)	do	233 Broadway.
45	Frt.	1	do	do	Do.
46	Frt.	1	John T. Egan	Albany, N. Y.	Kingston, N. Y.
47	Frt.	1	O'Brien Bros. (N. Y.)	New York, N. Y.	233 Broadway.
48	Frt.	1	Joseph J. Flannery	do	15 Moore Street.
49	Frt.	1	New York Central R. R. Co. (N. Y.)	do	6 Beaver Street.
50	Frt.	1	O'Brien Bros. (N. Y.)	do	233 Broadway.
51	Frt.	0	Alice M. Clapp	Seattle, Wash.	902 Twenty-second Avenue.
52	Frt.	0	J. M. Clapp	do	Do.
53	Tnk.	2	Standard Oil Co. of California (Del.)	San Diego, Calif.	Union Building.
54	Tnk.	1	Standard Shipping Co. (Del.)	Norfolk, Va.	
55	Tnk.	4	do	Baltimore, Md.	
56	Tnk.	4	do	do	
57	Tnk.	5	do	do	
58	Tnk.	5	do	do	
59	Tnk.	7	do	do	
60	Tnk.	1	do	Wilmington, Del.	7 West Tenth Street.
61	Tnk.	1	do	do	Do.
62	Tnk.	1	do	do	Do.
63	Tnk.	1	do	do	Do.
64	Tnk.	1	do	do	Do.
65	Tnk.	1	do	do	Do.
66	Frt.	2	B. & O. R. R. Co. (Md.)	Baltimore, Md.	Baltimore and Charles Streets.
67	Fer.	1	Star City Ferry Co. (W. Va.)	Pittsburgh, Pa.	Star City, W. Va.
68	Fsh.	0	Alaska Packers Association (Calif.)	Wrangell, Alaska	
69	Frt.	1	O'Brien Bros. (N. Y.)	New York, N. Y.	233 Broadway.
70	Frt.	1	do	do	Do.
71	Fsh.	3	Lew Lockhart	Los Angeles, Calif.	921 West Twenty-first Street.
72	Fsh.	0	Pacific American Fisheries (Me.)	Seattle, Wash.	South Bellingham, Wash.

⁸ Formerly barge {a Edgar, Jr.

b Mary O. Hughes.

⁹ Formerly barge H. S. & R. Co. No. 1.

¹⁰ Formerly scow {a P. S. W. P. Co. No. 5

b Washington No. 5

¹¹ Formerly barge Fifty-eight.

¹² Formerly barge {a S. O. Co. N. 52.

b S. O. Co. No. 2.

¹³ Formerly barge S. O. Co. No. 3.

¹⁴ Formerly barge {a John J. Dempsey.

b S. O. Co. No. 4.

¹⁵ Formerly barge S. O. Co. No. 5.

a S. O. Co. No. 62.

b S. T. Co. No. 62.

c Socony 62.

¹⁷ Formerly {a British ship Kenilworth.

b ship Kenilworth.

Unrigged Vessels

Line No.	Official No.	Rig	Name of vessel	Tonnage		Register dimensions			When built	Where built
				Gross	Net	Length	Breadth	Depth		
				Feet						
1	57963	Sow.	Star No. 3	14	14	41.0	12.0	3.0	1897	Point Roberts, Wash.
2	169244	Sow.	Star No. 5	28	28	52.0	16.0	4.0	1924	Eliza Island, Wash.
3	169245	Sow.	Star No. 6	28	28	52.0	16.0	4.0	1925	do
4	169246	Sow.	Star No. 7	28	28	52.0	16.5	4.0	1925	do
5	169247	Sow.	Star No. 8	28	28	52.0	16.5	4.0	1925	do
6	169248	Sow.	Star No. 9	28	28	52.0	16.5	4.0	1925	do
7	58020	Sow.	Star No. 10	24	24	52.0	16.3	3.6	1899	New Whatcom, Wash.
8	169281	Sow.	Star No. 10	28	28	52.0	16.5	4.0	1925	Bellingham, Wash.
9	169282	Sow.	Star No. 11	28	28	52.0	16.5	4.0	1925	do
10	169283	Sow.	Star No. 12	28	28	52.0	16.5	4.0	1925	do
11	58028	Sow.	Star No. 17	24	24	52.0	16.3	3.6	1899	do
12	58030	Sow.	Star No. 19	24	24	52.0	16.3	3.6	1899	do
13	58040	Sow.	Star No. 26	24	24	52.0	16.3	3.6	1899	do
14	58041	Sow.	Star No. 27	24	24	52.0	16.3	3.6	1899	do
15	58046	Sow.	Star No. 32	24	24	52.0	16.3	3.6	1899	do
16	58047	Sow.	Star No. 33	13	13	46.3	12.9	3.0	1899	do
17	58072	Sow.	Star No. 35	24	24	50.8	16.0	3.8	1900	do
18	58083	Sow.	Star No. 39	24	24	50.8	16.0	3.8	1900	do
19	58084	Sow.	Star No. 40	24	24	50.8	16.0	3.8	1900	do
20	58085	Sow.	Star No. 41	24	24	50.8	16.0	3.8	1900	do
21	58089	Sow.	Star No. 45	24	24	51.6	16.5	3.6	1900	do
22	163843	Sow.	Star No. 46	26	26	51.0	15.9	4.1	1909	do
23	163844	Sow.	Star No. 47	26	26	51.0	15.9	4.1	1909	do
24	163845	Sow.	Star No. 48	26	26	51.0	15.9	4.1	1909	do
25	163859	Sow.	Star No. 49	26	26	51.0	15.9	4.1	1909	do
26	164751	Sow.	Star No. 50	25	25	51.4	15.9	4.0	1912	Eliza Island, Wash.
27	164752	Sow.	Star No. 51	25	25	51.4	15.9	4.0	1912	do
28	164771	Sow.	Star No. 52	17	17	43.1	15.1	3.5	1912	do
29	164772	Sow.	Star No. 53	17	17	43.1	15.1	3.5	1912	do
30	165822	Sow.	Star No. 54	24	24	52.0	15.9	3.8	1914	do
31	166046	Sow.	Star No. 55	24	24	52.6	15.9	4.1	1915	Bellingham, Wash.
32	166047	Sow.	Star No. 56	24	24	52.6	15.9	4.1	1915	do
33	166048	Sow.	Star No. 57	24	24	52.6	15.9	4.1	1915	do
34	166049	Sow.	Star No. 58	24	24	52.6	15.9	4.1	1915	do
35	166050	Sow.	Star No. 59	24	24	52.6	15.9	4.1	1915	do
36	166051	Sow.	Star No. 60	24	24	52.6	15.9	4.1	1915	do
37	166907	Sow.	Star No. 61	27	27	52.0	15.9	4.3	1917	do
38	166908	Sow.	Star No. 62	27	27	52.0	15.9	4.3	1917	do
39	166909	Sow.	Star No. 63	27	27	52.0	15.9	4.3	1917	do
40	166910	Sow.	Star No. 64	27	27	52.0	15.9	4.3	1917	do
41	166911	Sow.	Star No. 65	27	27	52.0	15.9	4.3	1917	do
42	166994	Sow.	Star No. 66	27	27	52.0	15.9	4.3	1917	do
43	166995	Sow.	Star No. 67	27	27	52.0	15.9	4.3	1917	do
44	166996	Sow.	Star No. 68	27	27	52.0	15.9	4.3	1917	do
45	168629	Sow.	Star No. 69	111	111	66.4	23.6	3.7	1923	do
46	170276	Sow.	Star No. 70	39	39	61.4	17.9	4.3	1929	do
47	170280	Sow.	Star No. 71	39	39	61.4	17.9	4.2	1929	do
48	170297	Sow.	Star No. 72	39	39	61.4	17.9	4.2	1929	do
49	170298	Sow.	Star No. 73	39	39	61.4	17.9	4.2	1929	do
50	170386	Sow.	Star No. 74	39	39	61.4	17.9	4.2	1929	do
51	170887	Sow.	Star No. 75	39	39	61.4	17.9	4.2	1929	do
52	170548	Sow.	Star No. 76	36	36	60.1	17.9	4.0	1930	do
53	170552	Sow.	Star No. 77	36	36	60.1	17.9	4.0	1930	do
54	170561	Sow.	Star No. 78	39	36	60.5	17.9	4.0	1930	do
55	168174	Brg.	State Line	15	15	64.2	12.0	2.5	1921	Mount Carmel, Ill.
56	58140	Brg.	Staunton	146	128	81.0	28.2	7.4	1903	Port Richmond, N. Y.
57	163911	Brg.	Staunton	429	429	184.4	23.8	11.0	1909	Elkton, Md.
58	170515	Brg.	STREL WELD	388	363	118.0	36.0	11.0	1929	Groton, Conn.
59	58019	Brg.	Stella	151	118	80.0	28.5	7.4	1899	Brooklyn, N. Y.
60	166672	Brg.	Stephens-Hill	11	11	85.0	11.4	1.5	1917	Oil Trough, Ark.
61	169787	Brg.	Sterling, Jr.	320	320	112.0	34.1	9.2	1927	Newburgh, N. Y.
62	170004	Sow.	Sterling No. 1	626	626	109.7	30.1	7.7	1908	Bremerton, Wash.
63	171197	Brg.	Stern Light	220	220	100.0	31.0	7.8	1906	Unknown
64	166392	Brg.	Steve Scully	448	448	113.3	28.0	13.4	1916	South Rondout, N. Y.
65	57989	Sow.	Stevenson No. 4	64	64	75.0	20.5	5.2	1898	Seattle, Wash.
66	58076	Sow.	Stimson No. 4	80	80	80.5	22.0	5.4	1900	Ballard, Wash.
67	58077	Sow.	Stimson No. 5	39	39	60.8	20.0	4.0	1900	do
68	58101	Sow.	Stimson No. 7	162	162	100.0	26.0	7.2	1901	do
69	165839	Sow.	Stimson No. 9	181	181	90.0	28.0	7.6	1915	Seattle, Wash.
70	165881	Sow.	Stimson No. 10	163	163	89.8	28.0	7.6	1915	do
71	166074	Sow.	Stimson No. 11	163	163	89.8	28.0	7.6	1915	do
72	167868	Sow.	Stimson No. 12	169	169	90.0	28.0	7.8	1920	do
73	167897	Sow.	Stimson No. 14	169	169	90.0	28.0	7.8	1920	do
74	168412	Sow.	Stimson No. 15	249	249	100.0	32.0	8.9	1922	do
75	165411	Brg.	Stockton	248	240	95.5	34.2	8.9	1913	Brooklyn, N. Y.
76	169986	Sow.	Stony Island	75	75	76.1	22.5	5.5	1923	Detroit, Mich.
77	171205	Brg.	Street Light	213	213	100.0	30.0	7.8	Unknown
78	168902	Sow.	Stuart No. 1	31	31	55.6	15.9	4.1	1924	Seattle, Wash.

¹ Formerly scow U. S. N. "Y. O. No. 171."

Unrigged Vessels

748

Line No.	Service	Crew	Name of owner	Home port	Address of owner
1	Fsh.	0	Pacific American Fisheries (Me.)	Seattle, Wash.	South Bellingham, Wash.
2	Fsh.	0	do.	do.	Do.
3	Fsh.	0	do.	do.	Do.
4	Fsh.	0	do.	do.	Do.
5	Fsh.	0	do.	do.	Do.
6	Frt.	1	do.	do.	Do.
7	Fsh.	0	Deception Pass Fish Co. (Wash.)	Bellingham, Wash.	Do.
8	Fsh.	0	Pacific American Fisheries (Me.)	do.	Do.
9	Fsh.	0	do.	do.	Do.
10	Fsh.	0	do.	do.	Do.
11	Frt.	0	J. W. Moore	do.	La Conner, Wash.
12	Fsh.	0	Pacific American Fisheries (Me.)	do.	South Bellingham, Wash.
13	Frt.	0	H. T. Cayou	Seattle, Wash.	Deer Harbor, Wash.
14	Frt.	0	do.	do.	Do.
15	Frt.	0	John W. Moore	do.	La Conner, Wash.
16	Fsh.	0	Pacific American Fisheries (Me.)	do.	South Bellingham, Wash.
17	Fsh.	0	do.	do.	Do.
18	Frt.	0	O. H. Matterand	do.	Stanwood, Wash.
19	Frt.	0	Foss Co. (Wash.)	do.	Sixth Avenue West and Nickerson Street
20	Fsh.	0	Pacific American Fisheries (Me.)	do.	South Bellingham, Wash.
21	Fsh.	0	do.	do.	Do.
22	Fsh.	0	Annette Island Packing Co. (Wash.)	do.	Do.
23	Fsh.	0	Pacific American Fisheries (Me.)	do.	Do.
24	Frt.	0	Annette Island Packing Co. (Wash.)	Seattle, Wash.	Do.
25	Fsh.	0	Pacific American Fisheries (Me.)	do.	Do.
26	Fsh.	1	do.	Bellingham, Wash.	Do.
27	Frt.	0	do.	do.	Do.
28	Fsh.	0	do.	Juneau, Alaska	Do.
29	Frt.	0	Hoonah Packing Co. (Wash.)	do.	Bellingham, Wash.
30	Fsh.	0	Pacific American Fisheries (Me.)	Seattle, Wash.	South Bellingham, Wash.
31	Fsh.	0	do.	do.	Do.
32	Fsh.	0	do.	do.	Do.
33	Fsh.	0	do.	do.	Do.
34	Fsh.	0	do.	do.	Do.
35	Fsh.	0	do.	do.	Do.
36	Fsh.	0	do.	do.	Do.
37	Fsh.	0	do.	do.	Do.
38	Fsh.	0	do.	do.	Do.
39	Fsh.	0	do.	do.	Do.
40	Fsh.	0	do.	do.	Do.
41	Fsh.	0	do.	do.	Do.
42	Fsh.	0	do.	do.	Do.
43	Fsh.	0	do.	do.	Do.
44	Fsh.	0	do.	do.	Do.
45	Frt.	0	do.	do.	Do.
46	Fsh.	0	do.	do.	Do.
47	Fsh.	0	do.	do.	Do.
48	Fsh.	0	do.	do.	Do.
49	Fsh.	0	do.	do.	Do.
50	Fsh.	0	do.	do.	Do.
51	Fsh.	0	do.	do.	Do.
52	Fsh.	0	do.	Juneau, Alaska	Do.
53	Fsh.	0	do.	Seward, Alaska	Do.
54	Fsh.	0	do.	do.	Do.
55	Pas.	1	Henry Beullgman	Evansville, Ind.	Mount Carmel, Ill.
56	Frt.	2	B. & O. R. R. Co. (Md.)	Baltimore, Md.	Baltimore and Charles Streets.
57	Frt.	1	Southern Transportation Co. (N. J.)	Philadelphia, Pa.	Commercial Trust Building.
58	Frt.	4	Shumons Lee Corporation (N. Y.)	New York, N. Y.	44 Whitehall Street.
59	Frt.	1	Manhattan Lighterage Corporation (N. Y.)	do.	17 Battery Place.
60	Pas.	1	W. M. Hines	Memphis, Tenn.	Newport, Ark.
61	Frt.	1	New York Trap Rock Corporation (N. Y.)	New York, N. Y.	250 Park Avenue.
62	Fsh.	0	Sterling Fish Co. (Wash.)	Seattle, Wash.	233 Broadway.
63	Frt.	1	O'Brien Bros. (N. Y.)	New York, N. Y.	1 Broadway.
64	Frt.	1	M. & J. Tracy (N. Y.)	do.	400 Dock Street.
65	Frt.	0	Foss Launch & Tug Co. (Wash.)	Tacoma, Wash.	Sixth Avenue West and Nickerson
66	Frt.	0	Foss Co. (Wash.)	Seattle, Wash.	Smith Tower Building.
67	Fsh.	0	United Fishermen's Packing Co. (Wash.)	do.	400 Dock Street.
68	Frt.	0	Foss Launch & Tug Co. (Wash.)	Tacoma, Wash.	Vernon and Shilshole Streets.
69	Frt.	0	Stimson Mill Co. (Wash.)	Seattle, Wash.	Do.
70	Frt.	0	do.	do.	Do.
71	Frt.	0	do.	do.	Do.
72	Frt.	0	do.	do.	Do.
73	Frt.	0	do.	do.	Do.
74	Frt.	0	do.	do.	Do.
75	Frt.	1	Southern Pacific Co. (Ky.)	New York, N. Y.	Pier 40, North River.
76	Msc.	1	Waterways Engineering Co. (Wis.)	Milwaukee, Wis.	924 McDonald Street, Green Bay, Wis.
77	Frt.	1	O'Brien Bros. (N. Y.)	New York, N. Y.	223 Broadway.
78	Frt.	0	Stuart Corporation (Wash.)	Ketchikan, Alaska	

1 Formerly barge Adams.

Unrigged Vessels

Line No.	Official No.	Rig	Name of vessel	Tonnage		Register dimensions			When built	Where built
				Gross	Net	Length	Breadth	Depth		
				Feet						
1	160493	Scw.	Stuart No. 2.....	30	30	55.4	15.8	4.2	1926	Bellingham, Wash.
2	160653	Cnl.	Stuart H. Brown.....	141	141	96.6	17.7	8.4	1912	Schnylerville, N. Y.
3	160842	Brg.	Success.....	288	288	110.5	33.2	8.6	1907	Brooklyn, N. Y.
4	160888	Brg.	Success.....	412	412	184.0	28.3	11.0	1916	Pocomoke City, Md.
5	167235	Scw.	Success (concrete).....	325	325	116.0	34.0	9.2	1918	Seattle, Wash.
6	171292	Brg.	Sulphur King.....	588	588	132.2	29.7	13.4	1981	Kingston, N. Y.
7	160601	Brg.	Summer Girl No. 2.....	96	96	123.0	24.0	3.4	1926	Madison, Ind.
8	164246	Brg.	Summit Hill.....	739	641	160.8	35.0	14.7	1910	Noank, Conn.
9	166070	Brg.	Summitville.....	471	471	113.4	30.4	13.2	1915	Rondout, N. Y.
10	67879	Scw.	Sun.....	163	163	79.3	30.0	7.5	1884	Brooklyn, N. Y.
11	171198	Brg.	Sun Light.....	228	228	100.0	31.0	7.9	1907	do.
12	230296	Scw.	Sun-Beam Flat.....	8	8	30.0	19.0	2.1	1931	Seattle, Wash.
13	166097	Scw.	Sunny Point No. 2.....	10	10	34.8	12.3	3.0	1915	Sunny Point, Alaska.
14	48099	Brg.	Sunnyside.....	144	127	80.0	28.3	7.4	1901	Port Richmond, N. Y.
15	169096	Brg.	Sunoco No. 3.....	200	200	110.1	22.8	9.7	1924	Chester, Pa.
16	168305	Scw.	Sunset.....	328	328	110.2	33.9	10.0	1921	Port Blakely, Wash.
17	167243	Brg.	Sunset.....	399	399	95.9	30.0	13.5	1916	South Rondout, N. Y.
18	170808	Scw.	Sunset No. 1.....	30	30	51.0	20.6	3.5	1925	Seldovia, Alaska.
19	170160	Scw.	Sunset No. 2.....	324	324	99.8	35.8	10.1	1928	Port Blakely, Wash.
20	168266	Brg.	Sunshine.....	147	147	90.0	18.0	3.0	1921	Clarrington, Ohio.
21	166455	Brg.	Superior.....	412	412	18.0	23.3	11.0	1916	Pocomoke, Md.
22	169266	Brg.	Superior.....	62	66	63.9	29.8	3.2	1925	Los Angeles, Calif.
23	170093	Brg.	SUPRA-X.....	626	626	175.1	36.1	12.2	1928	Chester, Pa.
24	170516	Brg.	Supple & Martin Lighterage Co. No. 29.....	329	329	90.0	30.0	5.1	1923	Portland, Oreg.
25	170529	Brg.	Supple & Martin Lighterage Co. No. 45.....	197	197	110.0	32.1	6.9	1925	do.
26	170617	Brg.	Supple & Martin Lighterage Co. No. 49.....	197	197	110.0	32.1	6.9	1925	do.
27	170630	Brg.	Supple & Martin Lighterage Co. No. 51.....	197	197	110.0	32.1	6.9	1925	do.
28	170631	Brg.	Supple & Martin Lighterage Co. No. 52.....	197	197	110.0	32.1	6.9	1926	do.
29	170618	Brg.	Supple & Martin Lighterage Co. No. 54.....	199	199	110.0	36.0	6.0	1926	do.
30	170619	Brg.	Supple & Martin Lighterage Co. No. 55.....	672	672	110.0	36.0	6.0	1926	do.
31	170620	Brg.	Supple & Martin Lighterage Co. No. 58.....	197	197	110.0	32.1	6.9	1925	do.
32	170632	Brg.	Supple & Martin Lighterage Co. No. 59.....	49	49	60.0	24.0	4.3	1927	do.
33	170621	Brg.	Supple & Martin Lighterage Co. No. 60.....	113	113	90.0	30.0	5.1	1927	do.
34	170622	Brg.	Supple & Martin Lighterage Co. No. 61.....	113	113	90.0	30.0	5.1	1927	do.
35	170623	Brg.	Supple & Martin Lighterage Co. No. 64.....	197	197	110.0	32.1	6.9	1929	do.
36	170624	Brg.	Supple & Martin Lighterage Co. No. 65.....	197	197	110.0	32.1	6.9	1929	do.
37	170625	Brg.	Supple & Martin Lighterage Co. No. 66.....	113	113	90.0	30.0	5.1	1929	do.
38	170626	Brg.	Supple & Martin Lighterage Co. No. 67.....	197	197	110.0	32.1	6.9	1929	do.
39	170627	Brg.	Supple & Martin Lighterage Co. No. 68.....	197	197	110.0	32.1	6.9	1929	do.
40	162321	Brg.	Support.....	368	368	85.0	30.1	7.3	1904	Brooklyn, N. Y.
41	168864	Brg.	Supreme.....	443	443	116.0	28.9	12.5	1917	Kingston, N. Y.
42	162733	Brg.	Susan Clark.....	145	145	96.0	20.0	9.4	1888	South Rondout, N. Y.
43	169359	Brg.	Sweetme.....	981	851	208.5	32.4	19.6	1875	Whitehaven, England.
44	168213	Brg.	Susie Scully.....	457	457	114.0	29.0	13.1	1920	Kingston, N. Y.
45	163772	Scw.	Susitna No. 1.....	136	136	100.0	30.8	5.4	1909	Seattle, Wash.
46	163773	Scw.	Susitna No. 2.....	44	44	65.0	20.8	3.8	1909	do.
47	168496	Brg.	Susquehanna.....	391	391	164.1	23.8	11.0	1908	Elkton, Md.
48	165535	Brg.	Suwannee.....	466	466	200.4	23.8	11.0	1913	Chesapeake City, Md.
49	166285	Brg.	Swan.....	538	538	125.0	32.1	8.0	1918	Portland, Oreg.
50	208220	Brg.	Sweetser Lanthicum.....	695	662	199.3	32.1	11.7	1910	Elkton, Md.
51	169090	Brg.	Sylamore Ferry.....	10	10	63.0	11.0	2.0	1924	East Sylamore, Ark.
52	162164	Brg.	Sylvester.....	382	365	121.0	27.5	12.0	1904	Gildersleeve, Conn.
53	169153	Cnl.	Symington.....	125	125	96.2	16.9	8.6	1900	Tonawanda, N. Y.
54	167285	Scw.	T. R.....	22	22	50.0	15.0	3.6	1918	Alexandria Bay, N. Y.
55	170228	Scw.	T. No. 1.....	57	57	49.2	16.0	4.2	1929	Bellingham, Wash.
56	170867	Scw.	T. No. 2.....	8	8	35.0	10.6	3.0	1929	do.
57	215209	Scw.	T. I. P.....	8	8	37.1	10.2	2.4	1917	Fishers Landing, N. Y.
58	170401	Scw.	T. No. 3.....	8	8	35.0	10.6	3.0	1929	Bellingham, Wash.
59	170654	Scw.	T. No. 5.....	18	18	44.2	13.1	3.8	1920	Oak Harbor, Wash.
60	171243	Scw.	T. No. 6.....	5	5	34.3	10.7	2.0	1920	Whidby Island, Wash.

1 Formerly barge Trenton.

2 Formerly (a) British bark Routenbeck. (b) Danish bark Bellas.

Unrigged Vessels

745

Line No.	Service	Crew	Name of owner	Home port	Address of owner
1	Fsh.	0	Stuart Corporation (Wash.)	Ketchikan, Alaska	
2	Frt.	1	Henry Gordon	New York, N. Y.	11 Moore Street.
3	Frt.	1	James P. McAllister	do	17 State Street.
4	Frt.	2	Diamond "P" Transportation Co. (Del.)	Philadelphia, Pa.	151 South Front Street.
5	Frt.	0	G. W. Ninemire	Seattle, Wash.	Montesano, Wash.
6	Frt.	1	W. E. Hedger	New York, N. Y.	21 West Street.
7	Pass.	2	Grant Dean	Louisville, Ky.	Frankfort, Ky.
8	Frt.	2	Lehigh Coal & Navigation Co. (Pa.)	New York, N. Y.	143 Liberty Street.
9	Frt.	1	M. and J. Tracy (N. Y.)	do	1 Broadway.
10	Frt.	1	A. P. Scott	do	115-16 One hundred and sixty-ninth street, Jamaica, N. Y.
11	Frt.	1	O'Brien Bros. (N. Y.)	do	233 Broadway.
12	Frt.	1	R. A. Sohrowide	Seattle, Wash.	176 Riverside Drive.
13	Fsh.	0	Alaska Pacific Salmon Corporation (Del.)	Ketchikan, Alaska	
14	Frt.	2	B. & O. R. R. Co. (Md.)	Baltimore, Md.	Baltimore and Charles Streets.
15	Tnk.	2	Sun Oil Co. (N. J.)	Philadelphia, Pa.	1608 Walnut Street.
16	Frt.	6	Salmon Bay Sand & Gravel Co. (Wash.)	Seattle, Wash.	5228 Shilshole Avenue.
17	Frt.	1	M. & J. Tracy (N. Y.)	New York, N. Y.	1 Broadway.
18	Fsh.	0	W. D. Wandling	Seward, Alaska	Anchorage, Alaska.
19	Frt.	0	Salmon Bay Sand & Gravel Co. (Wash.)	Seattle, Wash.	5228 Shilshole Avenue.
20	Pass.	0	J. R. Cressap	Pittsburgh, Pa.	Moundsville, W. Va.
21	Frt.	1	Diamond "P" Transportation Co. (Del.)	Philadelphia, Pa.	151 South Front Street.
22	Fsh.	1	Franco Italian Packing Co. (Calif.)	Los Angeles, Calif.	East San Pedro, Calif.
23	Tnk	2	Utility Oil Corporation (N. Y.)	New York, N. Y.	Bridge Plaza North, Long Island City, N. Y.
24	Frt.	1	Supple & Martin Lighterage Co. (Oreg.)	Portland, Oreg.	175 East Water Street.
25	Frt.	1	do	do	Do.
26	Frt.	1	do	do	Do.
27	Frt.	0	do	do	Do.
28	Frt.	0	do	do	Do.
29	Frt.	1	do	do	Do.
30	Frt.	0	do	do	Do.
31	Frt.	1	do	do	Do.
32	Frt.	0	do	do	Do.
33	Frt.	1	do	do	Do.
34	Frt.	1	do	do	Do.
35	Frt.	1	do	do	Do.
36	Frt.	1	do	do	Do.
37	Frt.	1	do	do	Do.
38	Frt.	1	do	do	Do.
39	Frt.	1	do	do	Do.
40	Frt.	1	New York & Cuba Mail S. S. Co. (Me.)	New York, N. Y.	Foot Wall Street.
41	Frt.	1	Mary Murphy	do	970 Seventy-fifth Street (B.).
42	Frt.	1	Keeler Transportation Line (N. Y.)	do	1 Broadway.
43	Frt.	5	Moore Co. (Ga.)	Savannah, Ga.	913 Realty Building.
44	Frt.	1	W. F. & R. Boat Builders (N. Y.)	New York, N. Y.	1 Broadway.
45	Frt.	0	Northern Navigation Co. (N. J.)	Seward, Alaska	Care Alaska Rivers Navigation Co., McGrath, Alaska.
46	Frt.	0	do	do	Do.
47	Frt.	1	Southern Transportation Co. (N. J.)	Philadelphia, Pa.	Commercial Trust Building.
48	Frt.	1	do	do	Do.
49	Pass.	0	R. J. Belland	Portland, Oreg.	506 East Twentieth Street North.
50	Frt.	2	Eastern Transportation Co. (Del.)	Wilmington, Del.	Ford Building.
51	Pass.	1	W. E. Dobbins	Memphis, Tenn.	Sylamore, Ark.
52	Frt.	1	M. & J. Tracy (N. Y.)	New York, N. Y.	1 Broadway.
53	Frt.	1	Arthur A. Senecal	do	Pier 6, East River.
54	Frt.	0	D. M. Crawford	Ogdensburg, N. Y.	Alexandria Bay, N. Y.
55	Fsh.	0	John Troxell	Bellingham, Wash.	
56	Fsh.	0	do	Seattle, Wash.	Do.
57	Frt.	1	Easton Bros. (N. Y.)	Cape Vincent, N. Y.	Depauville, N. Y.
58	Fsh.	0	John Troxell	Seattle, Wash.	Bellingham, Wash.
59	Fsh.	0	do	do	Do.
60	Fsh.	1	do	Bellingham, Wash.	505 Fifteenth Street.

* Formerly schooner barge William L. Donohue.

Line No.	Official No.	Rig	Name of vessel	Tonnage		Register dimensions			When built	Where built
				Gross	Net	Length	Breadth	Depth		
				Feet			Feet			
1	171244	Sew.	T. No. 7	5	5	34.3	10.7	2.0	1920	Whidby Island, Wash.
2	171245	Sew.	T. No. 8	5	5	32.1	11.1	1.8	1920	do
3	168914	Sew.	T. N. T. (steel)	175	175	111.0	30.0	5.7	1924	River Rouge, Mich.
4	167705	Sew.	T. B. Co. No. 3	28	28	48.4	28.0	2.9	1919	do
5	167258	Sew.	T. H. P. No. 4	28	28	50.0	16.0	4.4	1918	Port Blakely, Wash.
6	167254	Sew.	T. H. P. No. 5	28	28	50.0	16.0	4.4	1918	do
7	163672	Sew.	T. M. Co. No. 3	64	64	59.6	25.2	5.3	1901	Tacoma, Wash.
8	167533	Sew.	T. P. Co. No. 1	23	23	51.0	15.9	4.1	1919	Bellingham, Wash.
9	167534	Sew.	T. P. Co. No. 2	23	23	51.0	15.9	4.1	1919	do
10	165126	Sew.	T. P. Co. No. 15	23	23	50.8	16.0	3.6	1913	Port Townsend, Wash.
11	165139	Sew.	T. P. Co. No. 16	8	8	35.9	10.0	3.2	1913	do
12	164721	Sew.	T. H. P. Co. No. 1	24	24	50.2	16.0	3.5	1912	Port Blakely, Wash.
13	164722	Sew.	T. H. P. Co. No. 2	24	24	50.2	16.0	3.5	1912	do
14	166220	Sew.	T. H. P. Co. No. 3	79	79	65.9	23.9	4.3	1916	do
15	171079	Sew.	T. T. B. Co. No. 1	69	69	62.5	24.0	5.4	1925	South Bend, Wash.
16	169752	Brg.	T. C. I. S. G. No. 2	428	428	139.4	25.0	12.4	1927	Mobile, Ala.
17	169753	Brg.	T. C. I. S. G. No. 3	428	428	139.4	25.0	12.4	1927	do
18	169754	Brg.	T. C. I. S. G. No. 4	428	428	139.4	25.0	12.4	1927	do
19	169981	Brg.	T. C. I. S. G. No. 5 (steel)	428	428	139.4	25.0	12.4	1928	do
20	169982	Brg.	T. C. I. S. G. No. 6 (steel)	428	428	139.4	25.0	12.4	1928	do
21	170098	Brg.	T. C. I. S. G. No. 7 (steel)	428	428	139.4	25.0	12.4	1928	do
22	170099	Brg.	T. C. I. S. G. No. 8 (steel)	428	428	139.4	25.0	12.4	1928	do
23	170100	Brg.	T. C. I. S. G. No. 9 (steel)	428	428	139.4	25.0	12.4	1928	do
24	169542	Sew.	T. M. B. Co. Tank No. 1	164	164	90.7	34.0	5.7	1926	Seattle, Wash.
25	167636	Brg.	T. W. O. Co. No. 23	312	312	113.0	33.0	9.0	1917	Brooklyn, N. Y.
26	168579	Brg.	T. W. O. Co. No. 31	501	501	162.0	36.0	9.7	1923	Chester, Pa.
27	169905	Brg.	T. W. O. Co. No. 32	304	304	125.1	32.1	9.8	1924	do
28	59684	Sew.	T. T. & B. Co. No. 3	192	192	90.0	30.8	8.0	1902	Tacoma, Wash.
29	162417	Sew.	T. T. & B. Co. No. 4	160	160	78.0	28.5	7.4	1905	do
30	164782	Sew.	T. T. & B. Co. No. 4	111	111	77.8	28.0	6.0	1912	Seattle, Wash.
31	39777	Sew.	T. T. & B. Co. No. 5	129	129	85.0	23.8	7.1	1900	Tacoma, Wash.
32	162684	Sew.	T. T. & B. Co. No. 6	165	165	91.0	30.0	7.1	1905	do
33	163792	Sew.	T. T. & B. Co. No. 8	151	151	82.5	30.9	7.3	1909	do
34	163832	Sew.	T. T. & B. Co. No. 9	180	180	86.3	30.7	8.4	1909	do
35	168560	Sew.	T. T. & B. Co. No. 10	310	310	100.9	36.2	10.4	1922	Lakebay, Wash.
36	169644	Sew.	T. T. & B. Co. No. 12	131	131	79.8	32.5	6.0	1917	Tacoma, Wash.
37	169790	Sew.	T. T. & B. Co. No. 14	295	295	100.0	36.0	9.5	1927	Port Blakely, Wash.
38	170123	Sew.	T. T. & B. Co. No. 15	294	294	99.8	35.9	9.4	1928	do
39	168604	Brg.	T. F. NEWMAN	1,205	1,133	174.5	40.1	20.0	1923	Cleveland, Ohio
40	169431	Brg.	T. H. Riddle	306	306	111.8	33.8	8.8	1924	Tottenville, N. Y.
41	164261	Brg.	T. H. Trahey	494	494	130.0	33.3	5.5	1910	St. Michael, Alaska.
42	169428	Brg.	T. J. Kelleher	306	306	111.8	33.8	8.8	1924	Tottenville, N. Y.
43	169429	Brg.	T. M. Lynch	306	306	111.8	33.8	8.8	1924	do
44	168519	Brg.	T. R. Finucane	240	240	101.4	21.5	10.7	1922	Kingston, N. Y.
45	34282	Brg.	T. T. Quackenbush	299	299	78.0	28.2	6.7	1897	Brooklyn, N. Y.
46	164918	Sew.	Tacoma No. 1	26	26	53.8	16.5	3.7	1912	Tacoma, Wash.
47	163690	Sew.	Tacoma No. 2	125	125	85.8	26.4	6.7	1906	do
48	163591	Sew.	Tacoma No. 3	53	53	61.0	24.2	4.3	1906	do
49	163592	Sew.	Tacoma No. 4	53	53	61.0	24.2	4.3	1906	do
50	163630	Sew.	Tacoma No. 5	63	63	61.0	24.5	5.1	1907	do
51	164919	Sew.	Tacoma No. 6	37	37	61.0	20.7	3.6	1912	do
52	59489	Brg.	Tacoma Mill Co. No. 1	140	140	75.7	36.6	6.0	1896	do
53	59490	Brg.	Tacoma Mill Co. No. 2	230	230	101.0	36.6	7.3	1898	do
54	167765	Brg.	Tague Bros.	395	395	107.0	28.2	12.5	1919	Kingston, N. Y.
55	167992	Brg.	Tague Sisters	457	457	114.0	29.0	13.1	1920	do
56	169522	Brg.	Tahoe No. 8	26	26	50.6	20.0	3.0	1925	Tahoe, Calif.
57	171100	Brg.	Tall Light	224	224	100.0	31.0	7.9	1913	Brooklyn, N. Y.
58	164398	Sew.	Taku No. 1	22	22	50.0	16.4	3.5	1911	Port Blakely, Wash.
59	167551	Sew.	Taku No. 1	85	85	64.9	24.0	4.2	1919	do
60	164399	Sew.	Taku No. 2	8	8	36.0	9.8	2.9	1911	do
61	167614	Sew.	Taku No. 3	31	31	60.5	15.5	4.0	1919	Taku Harbor, Alaska.
62	167615	Sew.	Taku No. 4	31	31	60.5	15.5	4.0	1919	do
63	170069	Sew.	Taku No. 6	83	83	58.0	17.5	3.9	1928	do
64	167618	Sew.	Taku No. 7	7	7	36.4	10.4	2.8	1919	do
65	167919	Sew.	Taku No. 13	22	22	55.0	16.5	3.5	1920	do
66	168234	Sew.	Taku No. 14	22	22	55.0	16.5	3.5	1920	do
67	145964	Sew.	Talco	14	14	60.3	10.7	2.9	1903	Ballard, Wash.
68	202701	Brg.	Tamanend	721	623	177.0	35.0	14.2	1905	Noank, Conn.
69	165724	Brg.	Tampa	473	473	201.3	23.8	11.0	1914	Elkton, Md.
70	168374	Drg.	TAMPA	580	506	146.5	34.0	11.2	1912	Philadelphia, Pa.
71	164446	Brg.	Tangent	498	492	151.0	36.5	10.1	1911	Superior, Wis.
72	168380	Brg.	TARRYTOWN	268	268	100.0	31.2	9.2	1925	Boston, Mass.
73	168085	Brg.	Taylor	525	525	116.0	31.3	14.5	1920	South Rondout, N. Y.
74	170682	Drg.	Techefuneta	535	398	136.0	36.0	10.4	1930	Madisonville, La.
75	59606	Sew.	Teddy	267	267	101.0	32.3	9.2	1908	Stellacoom, Wash.
76	162683	Sew.	Teddy	165	165	91.0	30.0	7.1	1905	Tacoma, Wash.
77	163976	Brg.	Teddy	427	427	162.6	35.4	9.0	1909	Lake Charles, La.

1 Formerly barge E. J. R. R. & T. Co. No. 23.

1 Formerly barge E. J. R. R. & T. Co. No. 31.

Unrigged Vessels

747

Line No.	Service	Crew	Name of owner	Home port	Address of owner
1	Fsh.	1	John Trozell	Bellingham, Wash.	505 Fifteenth Street
2	Fsh.	1	do	do	Do.
3	Mec.	0	M. Sullivan Dredging Co. (Mich.)	Detroit, Mich.	Buhl Building.
4	Frt.	0	Merrill & Ring Lumber Co. (Wash.)	Seattle, Wash.	White Building.
5	Fsh.	0	Alaska Pacific Salmon Corporation (Del.)	Ketchikan, Alaska	
6	Fsh.	0	do	do	
7	Frt.	0	Harbor Sand & Gravel Co. (Wash.)	Seattle, Wash.	Aberdeen, Wash.
8	Fsh.	0	Stuart Corporation (Wash.)	Ketchikan, Alaska	
9	Fsh.	0	do	do	
10	Fsh.	0	Alaska Pacific Salmon Corporation (Del.)	do	Do.
11	Fsh.	0	do	do	
12	Fsh.	0	do	do	
13	Fsh.	0	do	do	
14	Fsh.	0	do	do	
15	Frt.	0	Transit Tow Boat Co. (Wash.)	Seattle, Wash.	Raymond, Wash.
16	Frt.	0	Tennessee Coal Iron & R. R. Co. (Tenn.)	Mobile, Ala.	Brown Marx Building, Birmingham, Ala.
17	Frt.	0	do	do	Do.
18	Frt.	0	do	do	Do.
19	Frt.	0	do	do	Do.
20	Frt.	0	do	do	Do.
21	Frt.	0	do	do	Do.
22	Frt.	0	do	do	Do.
23	Frt.	0	do	do	Do.
24	Frt.	0	English Lumber Co. (Wash.)	Seattle, Wash.	Ballard Station.
25	Tnk.	1	Tide Water Oil Co. (N. J.)	New York, N. Y.	17 Battery Place.
26	Frt.	2	do	do	Do.
27	Frt.	2	do	do	Do.
28	Frt.	0	Tacoma Tug & Barge Co. (Wash.)	Tacoma, Wash.	N. P. Dock.
29	Frt.	0	do	do	Do.
30	Frt.	0	Katie Winkler	Seattle, Wash.	3615 Burke Avenue.
31	Frt.	0	Tacoma Tug & Barge Co. (Wash.)	Tacoma, Wash.	N. P. Dock.
32	Frt.	0	do	do	Do.
33	Frt.	0	do	do	Do.
34	Frt.	0	do	do	Do.
35	Frt.	0	do	do	Do.
36	Frt.	0	do	do	Do.
37	Frt.	1	do	do	Do.
38	Frt.	0	do	do	Do.
39	Frt.	6	Great Lakes Towing Co. (N. J.)	Duluth, Minn.	Do.
40	Frt.	1	New York Trap Rock Corporation (N. Y.)	New York, N. Y.	250 Park Avenue.
41	Frt.	2	American Yukon Navigation Co. (W. Va.)	St. Michael, Alaska	
42	Frt.	1	New York Trap Rock Corporation (N. Y.)	New York, N. Y.	Do.
43	Frt.	1	do	do	Do.
44	Frt.	1	Marine Transit Corporation (N. Y.)	do	17 Battery Place.
45	Frt.	1	Southern Pacific Co. (Ky.)	do	Pier 49, North River.
46	Frt.	0	Foss Launch & Tug Co. (Wash.)	Tacoma, Wash.	400 Dock Street.
47	Frt.	0	Clay Products (Wash.)	Seattle, Wash.	1546 Westlake Avenue North.
48	Frt.	0	Foss Launch & Tug Co. (Wash.)	Tacoma, Wash.	400 Dock Street.
49	Frt.	0	do	do	Do.
50	Frt.	0	do	do	Do.
51	Frt.	1	Orcas Lime Co. (Wash.)	Seattle, Wash.	332 Pioneer Building.
52	Frt.	0	Roche Harbor Lime & Cement Co. (Wash.)	Port Townsend, Wash.	Seattle, Wash.
53	Frt.	0	do	do	Do.
54	Frt.	1	Cleary Brothers (N. Y.)	New York, N. Y.	116 Broad Street.
55	Frt.	1	do	do	Do.
56	Pas.	1	Tahoe Transportation Co. (Calif.)	San Francisco, Calif.	Tahoe, Calif.
57	Frt.	1	O'Brien Bros. (N. Y.)	New York, N. Y.	233 Broadway.
58	Fsh.	0	Libby, McNeill & Libby (Me.)	Juneau, Alaska	Taku Harbor, Alaska.
59	Frt.	0	do	Seattle, Wash.	88 Hamlin Street.
60	Fsh.	0	do	Juneau, Alaska	Taku Harbor, Alaska.
61	Fsh.	0	do	do	Do.
62	Fsh.	0	do	do	Do.
63	Fsh.	0	do	do	Do.
64	Fsh.	0	do	do	Do.
65	Fsh.	0	do	do	Do.
66	Fsh.	0	do	do	Do.
67	Frt.	0	Thomas A. Petersen	Nome, Alaska	Teller, Alaska.
68	Frt.	3	Reading Co. (Pa.)	Philadelphia, Pa.	Reading Terminal.
69	Frt.	3	Southern Transportation Co. (N. J.)	Philadelphia, Pa.	Commercial Trust Building.
70	Drg.	17	Standard Dredging Co. (N. J.)	New York, N. Y.	Woolworth Building.
71	Frt.	6	Addison Miller (Minn.)	Duluth, Minn.	Alworth Building.
72	Frt.	1	New York Central R. R. Co. (N. Y.)	New York, N. Y.	6 Beaver Street.
73	Frt.	1	Joseph W. Drayton	do	1 Broadway.
74	Drg.	19	Jahncke Service (La.)	New Orleans, La.	814 Howard Avenue.
75	Frt.	0	Foss Co. (Wash.)	Seattle, Wash.	Sixth Avenue West and Nickerson Street.
76	Frt.	0	Foss Launch & Tug Co. (Wash.)	Tacoma, Wash.	400 Dock Street.
77	Frt.	1	Aiken Towboat & Barge Co. (Fla.)	Pensacola, Fla.	312 South Palafox Street.

* Formerly barge E. J. R. R. & T. Co. No. 32.

* Formerly scow Griffin No. 1.

Line No.	Official No.	Rig	Name of vessel	Tonnage		Register dimensions			When built	Where built
				Gross	Net	Length	Breadth	Depth		
				Feet						
1	168005	Brg.	TEDDY BURKE	269	261	151.7	34.3	9.0	1883	Newburgh, N. Y.
2	170475	Brg.	Tell City Ferry Barge	19	19	55.5	15.0	2.8	1928	Tell City, Ind.
3	170452	Scw.	Teller No. 1	20	20	40.0	17.0	4.0	1929	Teller, Alaska
4	165239	Brg.	TELLIQUA	11	11	55.0	15.0	1.7	1916	Knoxville, Tenn.
5	166478	Brg.	Temple	285	285	99.8	36.0	8.7	1916	Tottenville, N. Y.
6	170012	Scw.	Tenakee No. 1	23	23	49.0	16.0	3.5	1918	Tenakee, Alaska
7	170013	Scw.	Tenakee No. 2	18	18	45.0	15.0	3.2	1918	do.
8	170243	Scw.	Tenakee No. 3	29	29	55.0	16.0	4.0	1929	Seattle, Wash.
9	163449	Scw.	Tenas	11	11	35.9	12.1	3.4	1908	Port Townsend, Wash.
10	167411	Brg.	Tennessee	915	888	214.0	32.0	14.3	1918	Chesapeake City, Md.
11	163979	Brg.	Tennessee Girl	427	427	162.6	35.4	9.0	1909	Lako Charles, La.
12	168847	Brg.	Terence O'Boyle	2,200	2,200	267.3	46.0	23.3	1919	Brunswick, Ga.
13	162395	Cnl.	Teresa M. Carey	106	99	93.5	17.5	7.6	1906	Whitehall, N. Y.
14	166489	Brg.	Terrell	295	295	100.0	36.0	9.1	1916	Tottenville, N. Y.
15	169108	Brg.	Tess	57	57	97.0	17.0	4.5	1924	Delanco, N. J.
16	167733	Scw.	TEXACO 155	398	393	135.0	34.2	9.2	1919	Bath, Me.
17	167767	Scw.	TEXACO 156	398	393	135.0	34.2	9.2	1919	do.
18	167768	Scw.	TEXACO 157	398	393	135.0	34.2	9.2	1919	do.
19	167769	Scw.	TEXACO 158	398	393	135.0	34.2	9.2	1919	do.
20	168067	Brg.	TEXACO 171	657	634	175.6	33.1	13.6	1920	do.
21	168090	Brg.	TEXACO 172	658	634	175.6	33.1	13.6	1921	do.
22	168102	Brg.	TEXACO 173	658	634	175.6	33.1	13.6	1921	do.
23	166548	Brg.	Texas	524	524	95.7	34.2	8.5	1916	Rondout, N. Y.
24	168086	Drg.	Texas	378	296	120.7	36.1	7.4	1912	Rome, N. Y.
25	170024	Brg.	Texas	12	12	64.0	11.6	2.3	1922	New Matamoras, Ohio.
26	162580	Scw.	Thebo	299	299	100.0	30.0	5.5	1905	Weare, Alaska
27	170370	Brg.	Theima Ruth	10	10	57.9	10.2	2.2	1924	Hannibal, Ohio.
28	168680	Scw.	The Clyde (composite)	704	663	150.0	40.0	12.0	1922	Superior, Wis.
29	212443	Brg.	The Doctor	10	9	36.1	9.7	5.0	1914	Southwest Harbor, Me.
30	162918	Brg.	The Limit	688	641	164.0	45.0	10.4	1906	Superior, Wis.
31	169977	Scw.	The Saybrook Dredging Co. No. 2	13	13	36.6	14.0	3.0	1927	Old Saybrook, Conn.
32	165185	Brg.	The Williams Line No. 20	209	209	89.1	32.2	8.5	1913	Brooklyn, N. Y.
33	170503	Brg.	Theo. B.	22	22	50.2	18.0	2.8	1929	Paducah, Ky.
34	167382	Brg.	Theodore Miller, jr.	226	222	105.3	22.5	10.5	1918	Cohoes, N. Y.
35	166761	Brg.	Theo. Tallaksen	360	360	113.7	36.1	9.7	1913	Rockland Lake, N. R.
36	167667	Brg.	Theodore H. Rohde	544	510	205.8	23.9	11.6	1919	Baltimore, Md.
37	168548	Brg.	Theresa O'Boyle	2,200	2,200	267.3	46.0	23.6	1919	Brunswick, Ga.
38	170316	Brg.	30	232	232	119.7	28.0	7.4	1921	Wilmington, Del.
39	170817	Brg.	31	232	232	119.7	28.0	7.4	1921	do.
40	171223	Brg.	31	267	267	131.0	36.5	6.8	1910	Portland, Oreg.
41	170318	Brg.	32	232	232	119.7	28.0	7.4	1921	Wilmington, Del.
42	171224	Brg.	32	267	267	131.0	36.5	6.8	1910	Portland, Oreg.
43	170319	Brg.	33	232	232	119.7	28.0	7.4	1921	Wilmington, Del.
44	171225	Brg.	33	267	267	131.0	36.5	6.8	1910	Portland, Oreg.
45	170320	Brg.	34	232	232	119.7	28.0	7.4	1921	Wilmington, Del.
46	170321	Brg.	35	232	232	119.7	28.0	7.4	1921	do.
47	164188	Scw.	36 (steel)	352	352	109.0	33.0	11.4	1906	Buffalo, N. Y.
48	170322	Brg.	36	232	232	119.7	28.0	7.4	1921	Wilmington, Del.
49	170323	Brg.	37	232	232	119.7	28.0	7.4	1921	do.
50	170324	Brg.	38	266	266	119.8	30.2	8.1	1923	do.
51	170325	Brg.	39	266	266	119.8	30.2	8.1	1923	do.
52	163055	Scw.	Thlinket	20	20	50.0	15.8	3.2	1907	Seattle, Wash.
53	164389	Scw.	Thlinket	15	15	40.2	14.1	3.5	1911	Port Townsend, Wash.
54	163752	Brg.	Thomas	314	309	110.5	32.6	9.5	1909	Gildersleeve, Conn.
55	213600	Scw.	Thomas	9	9	38.6	11.4	2.8	1915	St. Michael, Alaska
56	166616	Brg.	Thomas Cleary	561	561	119.8	33.2	13.2	1917	Brooklyn, N. Y.
57	165499	Cnl.	Thomas Colombe	104	97	96.0	17.4	7.5	1913	Waterford, N. Y.
58	170572	Brg.	Thomas Hassett	555	555	105.8	33.0	8.5	1914	Kingston, N. Y.
59	170709	Brg.	Thomas Horan, jr.	352	352	115.0	35.7	8.6	1926	do.
60	163751	Brg.	Thomas McNally	422	422	182.1	23.8	11.0	1909	Elkton, Md.
61	168317	Brg.	Thos. Palmer	457	457	90.1	30.2	9.5	1906	Perth Amboy, N. J.
62	167320	Brg.	Thomas Reddy	454	447	114.0	29.0	13.1	1918	Kingston, N. Y.
63	169706	Brg.	Thomas Sheridan jr.	343	343	102.7	28.8	12.0	1919	do.
64	167296	Brg.	Thomas Tomlinson	422	418	114.0	29.0	12.4	1918	do.
65	162359	Cnl.	Thos. A. McMullen	108	108	94.7	17.7	7.7	1902	Moses Kill, N. Y.
66	163998	Cnl.	Thomas A. Tucker	126	120	93.0	17.5	6.0	1906	Watervliet, N. Y.
67	59000	Brg.	Thos. F. Dwyer	224	224	94.8	23.1	10.6	1902	Kingston, N. Y.
68	167803	Brg.	Thomas F. Keane	364	364	99.2	29.4	12.1	1920	Mariners Harbor, N. Y.
69	166508	Brg.	Thomas F. Murphy	352	352	107.8	26.8	11.4	1916	Kingston, N. Y.
70	164518	Cnl.	Thomas J. Deegan	135	128	97.0	17.6	8.7	1911	Whitehall, N. Y.
71	167129	Brg.	Thomas J. Feeny	500	492	117.0	30.0	13.4	1917	Kingston, N. Y.
72	169325	Brg.	Thomas J. Lanigan	333	333	113.6	33.9	9.3	1926	do.
73	164649	Cnl.	Thomas J. McNally	106	99	96.0	17.6	7.8	1911	Rondout, N. Y.
74	167621	Cnl.	Thomas M. Finnican	166	161	96.5	19.9	9.1	1919	Cohoes, N. Y.

¹ Formerly st. s. John Rodgers
² Formerly barge Ainsley

³ Formerly barge J. W. Rakestraw.

Unrigged Vessels

749

Line No.	Service	Crew	Name of owner	Home port	Address of owner
1	Frt.	2	New York Tank Barge Co. (N. Y.)	New York, N. Y.	7 West Forty-second Street.
2	Fer.	1	James A. Haycox	Evansville, Ind.	Tell City, Ind.
3	Frt.	0	Thomas A. Petersen	Nome, Alaska	Teller, Alaska.
4	Fer.	0	E. J. Fouts	Chattanooga, Tenn.	McGhee, Tenn.
5	Frt.	1	Mallory Steamship Co. (Me.)	New York, N. Y.	Pier 36, North River.
6	Fsh.	1	J. D. Ropp	Juneau, Alaska	1730 Evergreen Place, Seattle, Wash.
7	Fsh.	1	do.	do.	Do.
8	Fsh.	0	do.	do.	Do.
9	Frt.	0	Booth Fisheries Co. (Del.)	do.	Pier 11B, foot Wall Street.
10	Frt.	3	Southern Transportation Co. (N. J.)	Philadelphia, Pa.	Commercial Trust Building.
11	Frt.	1	J. W. Scott	New Orleans, La.	305 Canal Commercial Building.
12	Frt.	2	Anthony O'Boyle	New York, N. Y.	11 Moore Street.
13	Frt.	1	James P. McCormick	do.	15 Moore Street.
14	Frt.	1	Mallory Steamship Co. (Me.)	New York, N. Y.	Pier 36, North River.
15	Frt.	1	Container Corporation of America (Del.)	Philadelphia, Pa.	Manayunk, Pa.
16	Tnk.	1	Texas Co. (Del.)	Wilmington, Del.	7 West Tenth Street.
17	Tnk.	1	do.	do.	Do.
18	Tnk.	1	do.	do.	Do.
19	Tnk.	1	do.	do.	Do.
20	Tnk.	5	do.	do.	Do.
21	Tnk.	5	do.	do.	Do.
22	Tnk.	5	do.	do.	Do.
23	Frt.	1	Southern Pacific Co. (Ky.)	New York, N. Y.	Pier 49, North River.
24	Drq.	12	Waterways Engineering Co. (Wis.)	Milwaukee, Wis.	Green Bay, Wis.
25	Fer.	1	Wellsburg-Brilliant Bridge & Ferry Co. (W. Va.)	Pittsburgh, Pa.	Corner Main Street and Ohio River, Wellsburg, W. Va.
26	Frt.	1	American Yukon Navigation Co. (W. Va.)	St. Michael, Alaska	
27	Fer.	1	Frank Lloyd	Cincinnati, Ohio	Hannibal, Ohio.
28	Frt.	6	Merritt-Chapman & Whitney Corporation (Del.)	Duluth, Minn.	Alworth Building.
29	Msc.	1	Standard Oil Co. of New York (N. Y.)	Bar Harbor, Me.	26 Broadway, New York, N. Y.
30	Frt.	4	Merritt-Chapman & Whitney Corporation (Del.)	Duluth, Minn.	Alworth Building.
31	Drq.	1	Saybrook Dredging Co. (Conn.)	Hartford, Conn.	Old Saybrook, Conn.
32	Frt.	2	Williams Line (N. Y.)	New York, N. Y.	17 Battery Place.
33	Fer.	1	C. P. Saunders	Nashville, Tenn.	Camden, Tenn.
34	Frt.	1	Napoleon J. Glode	New York, N. Y.	Pier 6, East River.
35	Frt.	1	New York Trap Rock Corporation (N. Y.)	do.	250 Park Avenue.
36	Frt.	4	Eastern Transportation Co. (Del.)	Wilmington, Del.	Ford Building.
37	Frt.	2	Anthony O'Boyle	New York, N. Y.	11 Moore Street.
38	Frt.	2	Warner Co. (Del.)	Philadelphia, Pa.	1518 Walnut Street.
39	Frt.	2	do.	do.	Do.
40	Frt.	1	Columbia Contract Co. (Oreg.)	Portland, Oreg.	294 East Salmon Street.
41	Frt.	2	Warner Co. (Del.)	Philadelphia, Pa.	1518 Walnut Street.
42	Frt.	1	Columbia Contract Co. (Oreg.)	Portland, Oreg.	294 East Salmon Street.
43	Frt.	2	Warner Co. (Del.)	Philadelphia, Pa.	1518 Walnut Street.
44	Frt.	1	Columbia Contract Co. (Oreg.)	Portland, Oreg.	294 East Salmon Street.
45	Frt.	2	Warner Co. (Del.)	Philadelphia, Pa.	1518 Walnut Street.
46	Frt.	2	do.	do.	Do.
47	Frt.	1	Great Lakes Dredge & Dock Co. (N. J.)	Duluth, Minn.	First and American National Bank.
48	Frt.	2	Warner Co. (Del.)	Philadelphia, Pa.	1518 Walnut Street.
49	Frt.	2	do.	do.	Do.
50	Frt.	2	do.	do.	Do.
51	Frt.	2	do.	do.	Do.
52	Msc.	0	Zellerbach Corporation (Nev.)	Juneau, Alaska	534 Battery Street, San Francisco, Calif.
53	Fsh.	0	Alaska Pacific Salmon Corporation (Del.)	Ketchikan, Alaska	
54	Frt.	1	William T. Charlesworth	New York, N. Y.	17 Battery Place.
55	Fsh.	0	Golovin Bay Packing Co. (Wash.)	Nome, Alaska	
56	Frt.	0	Clary Bros. (N. Y.)	New York, N. Y.	116 Broad Street.
57	Frt.	1	Thomas H. Colombe	Albany, N. Y.	Pier 6, East River, New York, N. Y.
58	Frt.	1	Connors Marine Co. (N. Y.)	New York, N. Y.	17 Battery Place.
59	Frt.	1	Martin P. Horan	do.	59 Pearl Street.
60	Frt.	1	James J. McNally	Philadelphia, Pa.	131 South Fourth Street.
61	Frt.	1	Wright & Cobb Lighterage Co. (N. Y.)	New York, N. Y.	17 Battery Place.
62	Frt.	1	Mesick & Mesick (N. J.)	do.	1 Broadway.
63	Frt.	1	R. Lenahan Co. (N. Y.)	do.	4 Coenties Slip.
64	Frt.	1	Boucharde Transportation Co. (N. Y.)	do.	17 Battery Place.
65	Frt.	1	Harry Bunce	Albany, N. Y.	39 East Street.
66	Frt.	1	Carrie O. Tucker	do.	Port Ewen, N. Y.
67	Frt.	1	B. McLain Transportation Line (N. Y.)	New York, N. Y.	17 Battery Place.
68	Frt.	1	Edward J. Keane	do.	29 Broadway.
69	Frt.	1	Anthony O'Boyle	do.	15 Moore Street.
70	Frt.	1	Francis J. Sloyan	do.	Pier 6, East River.
71	Frt.	1	W. F. & R. Boat Builders (N. Y.)	do.	1 Broadway.
72	Frt.	1	New York Trap Rock Corporation (N. Y.)	do.	250 Park Avenue.
73	Frt.	1	Arthur A. Senecal	do.	Pier 6, East River.
74	Frt.	1	Marguerite V. Desnoyers	Rouses Point, N. Y.	Champlain, N. Y.

• Formerly canal boat] Robert H. Cook

• Formerly Barge A. Sidney Davidson.

Line No.	Official No.	Rig	Name of vessel	Tonnage		Register dimensions			When built	Where built
				Gross	Net	Length	Breadth	Depth		
				Feet			Feet			
1	148918	Brg.	Thos. P. Emigh	1,040	923	211.6	42.4	16.4	1902	Tacoma, Wash.
2	169648	Scw.	Thomas W. Willets	333	327	116.0	34.0	8.8	1927	Guildersleeve, Conn.
3	164006	Brg.	Thos. S. Dwyer	397	397	110.3	29.3	11.6	1908	Slaightsburg, N. Y.
4	160914	Brg.	Thos. Edison Mulqueen	473	473	114.6	30.7	13.4	1917	Kingston, N. Y.
5	165483	Cnl.	Thompson Griffin	48	46	90.0	14.6	5.7	1910	Hudson Falls, N. Y.
6	166177	Scw.	Thompson No. 1	18	18	42.0	16.0	3.0	1911	Marine City, Mich.
7	164648	Cnl.	Thompson Smith	105	99	95.0	17.5	7.3	1911	Watertord, N. Y.
8	168498	Brg.	Thornwood	481	481	100.0	32.3	8.8	1923	Brooklyn, N. Y.
9	169791	Brg.	Three Brothers	440	440	112.0	28.6	12.6	1918	Kingston, N. Y.
10	169626	Scw.	Tleoderoga	15	15	50.0	13.4	2.6	1924	Whitehall, N. Y.
11	168986	Drg.	TIGER	102	102	86.0	26.3	5.0	1915	Fort Wayne, Ind.
12	169062	Brg.	Tilmon	6	6	56.4	9.9	1.9	1924	Hartsville, Tenn.
13	168941	Brg.	Tim Kearns	499	499	116.7	29.7	13.6	1924	Kingston, N. Y.
14	168006	Brg.	Tloga	468	435	100.0	31.0	9.0	1912	West New York, N. Y.
15	162261	Drg.	TIPPERARY BOY	379	291	100.0	32.0	9.0	1901	Wilmington, Del.
16	163106	Brg.	Tip Top	410	410	110.0	28.0	13.0	1907	Perth Amboy, N. J.
17	170457	Brg.	TIVOLI	284	284	100.0	34.0	9.0	1929	Wilmington, Del.
18	168032	Scw.	Toad No. 1	5	5	36.3	9.2	2.1	1915	Anacortes, Wash.
19	168877	Brg.	Toadsuck Barge	10	10	46.1	11.1	2.5	1923	Bigelow, Ark.
20	168004	Brg.	Togus	57	43	65.0	20.0	4.4	1915	Belfast, Me.
21	168087	Brg.	Togus No. 2	67	53	65.0	20.0	5.3	1915	Castine, Me.
22	166586	Brg.	Toledo	233	233	101.3	29.9	8.7	1916	Brooklyn, N. Y.
23	166614	Brg.	Toledo	305	305	80.6	28.0	7.3	1916	do.
24	168435	Brg.	TOLEDO	351	343	125.0	34.0	8.8	1922	Chester, Pa.
25	163185	Scw.	Tom	134	134	66.0	20.2	5.0	1907	La Conner, Wash.
26	169651	Scw.	Tom	30	30	55.0	16.5	4.0	1927	Marine City, Mich.
27	170878	Brg.	Tom	285	285	110.0	32.0	8.8	1913	Guildersleeve, Conn.
28	219042	Brg.	Tompkinsville	1,274	1,246	221.3	37.6	18.7	1919	Mariners Harbor, N. Y.
29	168954	Brg.	Tom Scully	422	418	114.0	29.0	12.4	1917	Rondout, N. Y.
30	171113	Brg.	Torch Light	228	228	100.0	31.0	7.9	1911	Brooklyn, N. Y.
31	169683	Brg.	Touchstone	321	321	112.3	34.0	9.4	1911	Unknown
32	167348	Brg.	Tower	523	523	121.1	30.1	13.1	1918	South Rondout, N. Y.
33	171064	Brg.	Tower Light	220	220	100.0	31.0	7.8	1911	Brooklyn, N. Y.
34	167079	Scw.	Townsend No. 2	18	18	45.0	15.0	3.0	1912	Wyandotte, Mich.
35	163740	Scw.	Trader	125	125	80.1	26.7	6.9	1909	Gertrude, Wash.
36	166588	Scw.	Trader	117	117	61.0	20.3	5.4	1916	Everett, Wash.
37	165177	Scw.	Trader No. 2	31	31	45.0	18.0	4.5	1913	Gertrude, Wash.
38	171065	Brg.	Traffic Light	307	307	112.0	33.0	8.6	1928	Port Richmond, N. Y.
39	171153	Brg.	TRANSFER No. 1	231	231	99.6	30.0	8.2	1930	Elizabeth, N. J.
40	167292	Scw.	Transformer No. 1	43	43	41.0	18.4	4.6	1912	St. Louis, Mo.
41	165219	Brg.	Transit	435	422	100.0	31.4	8.1	1913	Mariners Harbor, N. Y.
42	167934	Brg.	TRANSMARINE No. 100	206	206	100.4	21.6	10.9	1920	Newark, N. J.
43	167935	Brg.	TRANSMARINE No. 101	206	206	100.4	21.6	10.9	1920	do.
44	167936	Brg.	TRANSMARINE No. 102	206	206	100.4	21.6	10.9	1920	do.
45	167937	Brg.	TRANSMARINE No. 103	206	206	100.4	21.6	10.9	1920	do.
46	167954	Brg.	TRANSMARINE No. 104	206	206	100.4	21.6	10.9	1920	do.
47	167955	Brg.	TRANSMARINE No. 105	206	206	100.4	21.6	10.9	1920	do.
48	167956	Brg.	TRANSMARINE No. 106	206	206	100.4	21.6	10.9	1920	do.
49	167957	Brg.	TRANSMARINE No. 107	206	206	100.4	21.6	10.9	1920	do.
50	168161	Brg.	TRANSMARINE No. 108	197	197	100.4	21.6	10.9	1921	do.
51	168162	Brg.	TRANSMARINE No. 109	197	197	100.4	21.6	10.9	1921	do.
52	168163	Brg.	TRANSMARINE No. 110	197	197	100.4	21.6	10.9	1921	do.
53	168164	Brg.	TRANSMARINE No. 111	197	197	100.4	20.6	10.9	1921	do.
54	168165	Brg.	TRANSMARINE No. 112	197	197	100.4	20.6	10.9	1921	do.
55	168166	Brg.	TRANSMARINE No. 113	197	197	100.4	20.6	10.9	1921	do.
56	168167	Brg.	TRANSMARINE No. 114	197	197	100.4	20.6	10.9	1921	do.
57	168168	Brg.	TRANSMARINE No. 115	197	197	100.4	20.6	10.9	1921	do.
58	168169	Brg.	TRANSMARINE No. 116	206	206	100.4	21.6	10.9	1921	do.
59	168170	Brg.	TRANSMARINE No. 117	206	206	100.4	21.6	10.9	1921	do.
60	168171	Brg.	TRANSMARINE No. 118	206	206	100.4	21.6	10.9	1921	do.
61	168172	Brg.	TRANSMARINE No. 119	206	206	100.4	21.6	10.9	1921	do.
62	168382	Brg.	TRANSMARINE No. 120	218	206	101.7	20.5	10.7	1922	do.
63	168383	Brg.	TRANSMARINE No. 121	218	206	101.7	20.5	10.7	1922	do.
64	168384	Brg.	TRANSMARINE No. 122	218	206	101.7	20.5	10.7	1922	do.
65	168385	Brg.	TRANSMARINE No. 123	218	206	101.7	20.5	10.7	1922	do.
66	168386	Brg.	TRANSMARINE No. 124	218	206	101.7	20.5	10.7	1922	do.
67	168387	Brg.	TRANSMARINE No. 125	218	206	101.7	20.5	10.7	1922	do.
68	168388	Brg.	TRANSMARINE No. 126	218	206	101.7	20.5	10.7	1922	do.
69	168389	Brg.	TRANSMARINE No. 127	218	206	101.7	20.5	10.7	1922	do.
70	168390	Brg.	TRANSMARINE No. 128	218	206	101.7	20.5	10.7	1922	do.
71	168391	Brg.	TRANSMARINE No. 129	218	206	101.7	20.5	10.7	1922	do.
72	164552	Scw.	Transport	11	11	35.7	11.8	3.0	1911	Richardson, Wash.
73	169249	Scw.	Trap Scow No. 3	10	10	36.2	11.1	3.1	1924	Eliza Island, Wash.
74	169250	Scw.	Trap Scow No. 4	10	10	36.2	11.1	3.1	1925	do.
75	59521	Scw.	Trap Scow No. 14	7	7	37.6	12.0	2.6	1899	New Whatcom, Wash.
76	59555	Scw.	Trap Scow No. 23	7	7	36.2	11.6	2.6	1900	do.
77	59560	Scw.	Trap Scow No. 27	7	7	36.2	11.7	2.5	1900	do.
78	165821	Scw.	Trap Scow No. 31	10	10	35.0	10.3	2.8	1914	South Bellingham, Wash.

1 Formerly barge John F. Golnek.

Unrigged Vessels

Line No.	Serv-ice	Crew	Name of owner	Home port	Address of owner
1	Fsh.	2	Daisy H. Monstad	Los Angeles, Calif.	Redondo Beach, Calif.
2	Frt.	1	Nassau Sand & Gravel Co. (N. Y.)	New York, N. Y.	17 Battery Place.
3	Frt.	0	Thomas S. Jordan	do	West New York, N. J.
4	Frt.	1	D. J. Mulqueen	do	185 Duhill Road (B.)
5	Frt.	1	Griffin Lumber Co. (N. Y.)	Albany, N. Y.	Box 176, Hudson Falls, N. Y.
6	Frt.	1	Frank B. Cohrs	Detroit, Mich.	Marine City, Mich.
7	Frt.	1	Thomas J. Burns	Albany, N. Y.	467 N. Pearl Street, New York, N. Y.
8	Frt.	1	New York Central R. R. Co. (N. Y.)	New York, N. Y.	6 Beaver Street.
9	Frt.	1	Joseph F. O'Boyle	do	15 Moore Street.
10	Pas.	2	Frederick L. McIntyre	Burlington, Vt.	Orwell, Vt.
11	Drg.	3	Rosa J. Boston	Detroit, Mich.	66 Riverside Drive, Mount Clemens, Mich.
12	Fer.	2	J. L. Lecornu	Nashville, Tenn.	Hartsville, Tenn.
13	Frt.	1	Hedger Transportation Co. (N. J.)	New York, N. Y.	25 Broadway.
14	Frt.	1	New York Central R. R. Co. (N. Y.)	do	6 Beaver Street.
15	Drg.	1	Dunbar & Sullivan Dredging Co. (N. Y.)	Buffalo, N. Y.	Eric County Bank Building.
16	Frt.	1	William F. Hanrahan	New York, N. Y.	29 Broadway.
17	Frt.	1	New York Central R. R. Co. (N. Y.)	do	6 Beaver Street.
18	Frt.	0	Marion Johnson	Seattle, Wash.	Everett, Wash.
19	Pas.	1	G. E. Owen, Jr.	Memphis, Tenn.	Conway, Ark.
20	Frt.	2	Snow Marine Co. (Me.)	Rockland, Me.	79 Mechanic Street.
21	Frt.	2	do	do	do
22	Frt.	1	New York Central R. R. Co. (N. Y.)	New York, N. Y.	6 Beaver Street.
23	Frt.	1	B. & O. R. R. Co. (Md.)	Baltimore, Md.	Baltimore and Charles Streets.
24	Tnk.	2	Sun Oil Co. (N. J.)	Philadelphia, Pa.	1606 Walnut Street.
25	Fsh.	0	Sterling Fish Co. (Wash.)	Seattle, Wash.	Burke Building.
26	Frt.	1	John A. Miller	Port Huron, Mich.	St. Clair, Mich.
27	Frt.	1	L. R. Connett & Co. (N. J.)	New York, N. Y.	Jersey City, N. J.
28	Frt.	3	T. J. Hooper	Baltimore, Md.	Catonaville, Md.
29	Frt.	1	James McWilliams Blue Line (N. J.)	New York, N. Y.	1 Broadway.
30	Frt.	1	O'Brien Bros. (N. Y.)	do	233 Broadway.
31	Frt.	1	New York Trap Rock Corporation (N. Y.)	do	250 Park Avenue.
32	Frt.	1	Anthony O'Boyle	do	11 Moore Street.
33	Frt.	1	O'Brien Bros. (N. Y.)	do	233 Broadway.
34	Frt.	1	H. H. Townsend	Port Huron, Mich.	Algonac, Mich.
35	Frt.	0	C. S. Barlow & Sons (Wash.)	Tacoma, Wash.	1715 Dock Street.
36	Frt.	0	Ketchikan Power Co. (Alaska)	Ketchikan, Alaska	
37	Frt.	0	Phillip Parr	Tacoma, Wash.	Olympia, Wash.
38	Frt.	1	O'Brien Bros. (N. Y.)	New York, N. Y.	233 Broadway.
39	Tnk.	1	George H. Lewis	do	Port Washington, N. Y.
40	Frt.	1	Simon Meyers	Minneapolis, Minn.	638 McKnight Building.
41	Frt.	1	New York Central R. R. Co. (N. Y.)	New York, N. Y.	6 Beaver Street.
42	Frt.	1	Transmarine Transportation Corporation (N. Y.)	do	40 Wall Street.
43	Frt.	1	Submarine Boat Corporation (N. Y.)	do	11 Pine Street.
44	Frt.	1	Colonial Navigation Co.	do	Pier 11, North River, Foot Liberty Street.
45	Frt.	1	Transmarine Transportation Corporation (N. Y.)	do	40 Wall Street.
46	Frt.	2	do	do	do
47	Frt.	2	do	do	do
48	Frt.	2	do	do	do
49	Frt.	2	do	do	do
50	Frt.	1	do	do	do
51	Frt.	1	do	do	do
52	Frt.	1	do	do	do
53	Frt.	1	Submarine Boat Corporation (N. Y.)	do	11 Pine Street.
54	Frt.	1	do	do	do
55	Frt.	1	Transmarine Transportation Corporation (N. Y.)	do	40 Wall Street.
56	Frt.	1	do	do	do
57	Frt.	1	do	do	do
58	Frt.	1	Cowles-Lenahan Dry Dock (N. Y.)	Buffalo, N. Y.	360 Ohio Street.
59	Frt.	1	Transmarine Transportation Corporation (N. Y.)	New York, N. Y.	40 Wall Street.
60	Frt.	1	do	do	do
61	Frt.	1	Submarine Boat Corporation (N. Y.)	do	11 Pine Street.
62	Frt.	1	Transmarine Transportation Corporation (N. Y.)	do	40 Wall Street.
63	Frt.	1	do	do	do
64	Frt.	1	do	do	do
65	Frt.	1	do	do	do
66	Frt.	1	do	do	do
67	Frt.	1	do	do	do
68	Frt.	1	do	do	do
69	Frt.	1	do	do	do
70	Frt.	1	do	do	do
71	Frt.	1	do	do	do
72	Frt.	0	V. W. Talbott	Seattle, Wash.	Friday Harbor, Wash.
73	Fsh.	0	Pacific American Fisheries (Me.)	do	South Bellingham, Wash.
74	Fsh.	0	do	do	do
75	Fsh.	0	do	do	do
76	Fsh.	0	Deception Pass Fish Co. (Wash.)	Bellingham, Wash.	Bellingham, Wash.
77	Fsh.	0	Frank Berry	Tacoma, Wash.	2900 North Twenty-eighth Street.
78	Fsh.	0	Pacific American Fisheries (Me.)	Seattle, Wash.	South Bellingham, Wash.

Unrigged Vessels

Line No.	Official No.	Rig	Name of vessel	Tonnage		Register dimensions			When built	Where built
				Gross	Net	Length	Breadth	Depth		
				Feet			Feet			
1	167374	Brg.	Treaty.....	488	480	115.5	31.0	13.6	1918	Kingston, N. Y.
2	215835	Brg.	Trenton.....	1,013	999	197.0	35.0	18.4	1917	Baltimore, Md.
3	59463	Brg.	Trilby.....	460	460	98.0	34.0	7.4	1883	Boston, Mass.
4	163520	Sow.	Trinder.....	619	619	150.0	35.0	6.7	1908	Ballard, Wash.
5	166677	Brg.	Tripoli.....	190	190	91.0	31.3	7.6	1914	Rondout, N. Y.
6	170378	Drg.	TROJAN.....	156	156	75.1	30.1	7.5	1927	Philadelphia, Pa.
7	59434	Brg.	Troy.....	660	635	176.0	34.9	14.0	1889	Noank, Conn.
8	165394	Brg.	Tuckaboe.....	466	466	200.4	23.8	11.0	1913	Chesapeake City, Md.
9	165490	Brg.	Tucson.....	283	283	105.8	34.1	7.8	1913	Brooklyn, N. Y.
10	202662	Brg.	Tulpehocken.....	721	623	177.0	35.0	14.2	1905	Noank, Conn.
11	171066	Brg.	Tunnel Light.....	297	297	112.0	33.0	8.4	1927	Port Richmond, N. Y.
12	169104	Drg.	Turbine.....	508	419	136.2	40.0	9.0	1910	St. Johns, Oreg.
13	164223	Brg.	Turtle.....	45	39	55.0	20.0	4.9	1906	Hammond, N. Y.
14	169711	Sow.	Tuxekan.....	114	114	70.6	24.0	5.2	1927	Port Blakely, Wash.
15	170306	Brg.	20.....	264	264	118.7	30.0	8.1	1926	Wilmington, Del.
16	171165	Brg.	20.....	335	335	136.0	38.0	8.4	1911	Portland, Oreg.
17	170309	Drg.	21.....	264	264	119.7	30.0	8.1	1926	Wilmington, Del.
18	171166	Brg.	21.....	335	335	136.0	38.0	8.4	1911	Portland, Oreg.
19	170310	Brg.	22.....	264	264	119.7	30.0	8.1	1926	Wilmington, Del.
20	171167	Brg.	22.....	341	341	143.0	37.4	8.4	1911	Portland, Oreg.
21	170311	Brg.	23.....	264	264	119.7	30.0	8.1	1926	Wilmington, Del.
22	171168	Brg.	23.....	341	341	143.0	37.4	8.4	1911	Portland, Oreg.
23	170312	Brg.	24.....	264	264	119.7	30.0	8.1	1927	Wilmington, Del.
24	170313	Brg.	25.....	264	264	119.7	30.0	8.1	1927	do.
25	170314	Brg.	26.....	264	264	119.7	30.0	8.1	1927	do.
26	170315	Brg.	27.....	264	264	119.7	30.0	8.1	1927	do.
27	168209	Brg.	12 MILE.....	8	8	35.4	10.7	2.6	1914	Grafton, Ill.
28	171067	Brg.	Twilight.....	225	225	101.6	30.0	7.9	1903	Port Richmond, N. Y.
29	169091	Brg.	Twin Creek Ferry.....	6	6	54.0	10.5	1.7	1921	Twin Creek, Ark.
30	163010	Brg.	Twins.....	210	210	100.3	30.1	7.9	1901	Brooklyn, N. Y.
31	165081	Sow.	Two Brothers.....	172	172	95.0	28.0	7.4	1912	Port Blakely, Wash.
32	167671	Brg.	2 Pikes.....	83	83	92.0	26.2	4.0	1918	Louisiana, Mo.
33	169461	Brg.	Two States.....	46	46	64.6	28.0	3.2	1925	Mount Carmel, Ill.
34	163123	Sow.	Tyee.....	73	73	69.9	24.0	5.6	1907	Port Townsend, Wash.
35	166521	Brg.	Tyler.....	278	278	100.4	36.0	8.7	1916	Tottenville, N. Y.
36	167642	Brg.	Tyler.....	486	486	114.8	30.0	13.4	1919	South Rondout, N.Y.
37	162333	Brg.	Tyroconnell.....	350	350	111.0	26.6	11.6	1904	Brooklyn, N. Y.
38	145697	Brg.	TYRONE.....	2,117	1,862	300.8	41.0	21.6	1895	Cleveland, Ohio.
39	170197	Brg.	U. P. 109 (steel).....	131	131	100.0	24.0	6.1	1910	Unknown
40	167509	Brg.	U. S. 201 (steel).....	294	263	144.3	20.1	11.2	1919	New York, N. Y.
41	167510	Brg.	U. S. 202 (steel).....	294	263	144.8	20.1	11.2	1919	do.
42	167511	Brg.	U. S. 203 (steel).....	294	263	144.8	20.1	11.2	1919	do.
43	167512	Brg.	U. S. 204 (steel).....	294	263	144.8	20.1	11.2	1919	do.
44	167513	Brg.	U. S. 205 (steel).....	294	263	144.8	20.1	11.2	1919	do.
45	167514	Brg.	U. S. 206 (steel).....	294	263	144.8	20.1	11.2	1919	do.
46	167515	Brg.	U. S. 207 (steel).....	294	263	144.8	20.1	11.2	1919	do.
47	167516	Brg.	U. S. 208 (steel).....	294	263	144.8	20.1	11.2	1919	do.
48	167558	Brg.	U. S. 209 (steel).....	294	263	144.8	20.1	11.2	1919	do.
49	167559	Brg.	U. S. 210 (steel).....	294	263	144.8	20.1	11.2	1919	do.
50	167590	Brg.	U. S. 211 (steel).....	294	263	144.8	20.1	11.2	1919	do.
51	167561	Brg.	U. S. 212 (steel).....	294	263	144.8	20.1	11.3	1919	do.
52	167562	Brg.	U. S. 213 (steel).....	294	263	144.8	20.1	11.2	1919	do.
53	167563	Brg.	U. S. 214 (steel).....	294	263	144.8	20.1	11.3	1919	do.
54	167564	Brg.	U. S. 215 (steel).....	294	263	144.8	20.1	11.2	1919	do.
55	167565	Brg.	U. S. 216 (steel).....	294	263	144.8	20.1	11.2	1919	do.
56	167577	Brg.	U. S. 217 (steel).....	294	263	114.8	20.1	11.2	1919	do.
57	167622	Brg.	U. S. 218 (steel).....	294	263	144.8	20.1	11.2	1919	do.
58	167623	Brg.	U. S. 219 (steel).....	294	263	144.8	20.1	11.2	1919	do.
59	167624	Brg.	U. S. 220 (composite).....	294	274	149.3	21.1	10.3	1919	Detroit, Mich.
60	167480	Brg.	U. S. 221 (steel).....	289	235	150.0	20.1	11.2	1919	Buffalo, N. Y.
61	167485	Brg.	U. S. 222 (steel).....	289	235	150.0	20.1	11.2	1919	do.
62	167486	Brg.	U. S. 223 (steel).....	289	235	150.0	20.1	11.2	1919	do.
63	167488	Brg.	U. S. 224 (steel).....	289	235	150.0	20.1	11.2	1919	do.
64	167489	Brg.	U. S. 225 (steel).....	289	235	150.0	20.1	11.2	1919	do.
65	167490	Brg.	U. S. 226 (steel).....	289	235	150.0	20.1	11.2	1919	do.
66	167492	Brg.	U. S. 227 (steel).....	289	235	150.0	20.1	11.2	1919	do.
67	167493	Brg.	U. S. 228 (steel).....	294	263	150.0	10.1	11.2	1919	do.
68	167537	Brg.	U. S. 229 (steel).....	294	263	144.8	20.1	11.2	1919	do.
69	167538	Brg.	U. S. 230 (steel).....	294	263	144.8	20.1	11.2	1919	do.
70	167539	Brg.	U. S. 231 (steel).....	294	263	144.8	20.1	11.2	1919	do.
71	167540	Brg.	U. S. 232 (steel).....	294	263	144.8	20.1	11.2	1919	do.
72	167541	Brg.	U. S. 233 (steel).....	294	263	144.8	20.1	11.2	1919	do.
73	167542	Brg.	U. S. 234 (steel).....	294	263	144.8	20.1	11.2	1919	do.
74	167543	Brg.	U. S. 235 (steel).....	294	263	144.8	20.1	11.2	1919	do.
75	167544	Brg.	U. S. 236 (steel).....	294	263	144.8	20.1	11.2	1919	do.
76	167520	Brg.	U. S. 237 (steel).....	294	263	144.8	20.1	11.2	1919	do.
77	167521	Brg.	U. S. 238 (steel).....	294	263	144.8	20.1	11.2	1919	do.

1 Formerly barge Cullen No. 110.

Unrigged Vessels

753

Line No.	Serv-ice	Crew	Name of owner	Home port	Address of owner
1	Frt.	1	Anthony O'Boyle	New York, N. Y.	11 Moore Street.
2	Frt.	5	Reading Co. (Pa.)	Philadelphia, Pa.	Reading Terminal.
3	Frt.	0	T. A. Scott, Co (Conn.)	New London, Conn.	Pequot Avenue.
4	Frt.	0	Lomen Commercial Co. (Del.)	Nome, Alaska	
5	Frt.	1	Chaley Company (N. Y.)	New York, N. Y.	15 Moore Street.
6	Drg.	2	Warner Co. (Del.)	Philadelphia, Pa.	1518 Walnut Street.
7	Frt.	3	Neptune Line (Del.)	New York, N. Y.	1 Broadway.
8	Frt.	1	Southern Transportation Co. (N. J.)	Philadelphia, Pa.	Commercial Trust Building.
9	Frt.	1	Southern Pacific Co. (Ky.)	New York, N. Y.	Pier 49, North River.
10	Frt.	3	Reading Co. (Pa.)	Philadelphia, Pa.	Reading Terminal.
11	Frt.	1	O'Brien Bros. (N. Y.)	New York, N. Y.	233 Broadway.
12	Drg.	4	Standard Transportation Co. (N. J.)	do.	Woolworth Building.
13	Frt.	1	J. B. Taylor	Cape Vincent, N. Y.	Alexandria Bay, N. Y.
14	Fsh.	0	Booth Fisheries Co. (Del.)	Seattle, Wash.	Pier 11B, foot Wall Street.
15	Frt.	2	Warner Co. (Del.)	Philadelphia, Pa.	1518 Walnut Street.
16	Frt.	1	Star Sand Co. (Oreg.)	Portland, Oreg.	525 River Street.
17	Frt.	2	Warner Co. (Del.)	Philadelphia, Pa.	1518 Walnut Street.
18	Frt.	1	Star Sand Co. (Oreg.)	Portland, Oreg.	525 River Street.
19	Frt.	2	Warner Co. (Del.)	Philadelphia, Pa.	1518 Walnut Street.
20	Frt.	1	Star Sand Co. (Oreg.)	Portland, Oreg.	525 River Street.
21	Frt.	2	Warner Co. (Del.)	Philadelphia, Pa.	1518 Walnut Street.
22	Frt.	1	Star Sand Co. (Oreg.)	Portland, Oreg.	525 River Street.
23	Frt.	2	Warner Co. (Del.)	Philadelphia, Pa.	1518 Walnut Street.
24	Frt.	2	do.	do.	Do.
25	Frt.	2	do.	do.	Do.
26	Frt.	2	do.	do.	Do.
27	Pas.	1	James S. Wilson	St. Louis, Mo.	Meppen, Ill.
28	Frt.	1	O'Brien Bros. (N. Y.)	New York, N. Y.	233 Broadway.
29	Pas.	0	J. N. Gully	Memphis, Tenn.	Twin Creek, Ark.
30	Frt.	0	Chiarello Ligniterage Corporation (N. Y.)	New York, N. Y.	130 Pearl Street.
31	Frt.	0	Chas. Cornell	Seattle, Wash.	Harper, Wash.
32	Pas.	1	New St. Louis & Calhoun Packet Corporation (Mo.)	St. Louis, Mo.	Foot Olive Street.
33	Pas.	1	Gerhard Beullgmann	do.	Mount Carmel, Ill.
34	Frt.	0	Libby, McNeill & Libby (Me.)	Seattle, Wash.	88 Hamlin Street.
35	Frt.	1	Mallory Steamship Co. (Me.)	New York, N. Y.	Pier 36, North River.
36	Frt.	1	Thomas J. Howard	do.	1 Broadway.
37	Frt.	1	James T. O'Donnell	do.	44 Whitehall Street.
38	Frt.	10	Buckeye S. S. Co. (Ohio)	Cleveland, Ohio.	Rockefeller Building.
39	Frt.	1	Tank Barge Hygrade (N. Y.)	New York, N. Y.	11 West Forty-second Street.
40	Frt.	1	New York Canal and Great Lakes Corporation (Del.)	do.	67 Wall Street.
41	Frt.	1	do.	do.	Do.
42	Frt.	1	do.	do.	Do.
43	Frt.	1	do.	do.	Do.
44	Frt.	1	do.	do.	Do.
45	Frt.	1	do.	do.	Do.
46	Frt.	1	do.	do.	Do.
47	Frt.	1	do.	do.	Do.
48	Frt.	1	do.	do.	Do.
49	Frt.	1	do.	do.	Do.
50	Frt.	1	do.	do.	Do.
51	Frt.	1	do.	do.	Do.
52	Frt.	1	do.	do.	Do.
53	Frt.	1	do.	do.	Do.
54	Frt.	1	do.	do.	Do.
55	Frt.	1	do.	do.	Do.
56	Frt.	1	do.	do.	Do.
57	Frt.	1	do.	do.	Do.
58	Frt.	1	do.	do.	Do.
59	Frt.	2	do.	do.	Do.
60	Frt.	2	do.	do.	Do.
61	Frt.	2	do.	do.	Do.
62	Frt.	1	do.	do.	Do.
63	Frt.	1	do.	do.	Do.
64	Frt.	1	do.	do.	Do.
65	Frt.	2	do.	do.	Do.
66	Frt.	2	do.	do.	Do.
67	Frt.	1	do.	do.	Do.
68	Frt.	2	do.	do.	Do.
69	Frt.	1	do.	do.	Do.
70	Frt.	1	do.	do.	Do.
71	Frt.	1	do.	do.	Do.
72	Frt.	2	do.	do.	Do.
73	Frt.	2	do.	do.	Do.
74	Frt.	1	do.	do.	Do.
75	Frt.	1	do.	do.	Do.
76	Frt.	1	do.	do.	Do.
77	Frt.	2	do.	do.	Do.

Line No.	Official No.	Rig	Name of vessel	Tonnage		Register dimensions			When built	Where built
				Gross	Net	Length	Breadth	Depth		
				Feet						
1	167522	Brg.	U. S. 239 (steel)	294	263	144.8	20.1	11.2	1919	Erie, Pa.
2	167524	Brg.	U. S. 241 (steel)	294	263	144.8	20.1	11.2	1919	do
3	167525	Brg.	U. S. 242 (steel)	294	263	144.8	20.1	11.2	1919	do
4	167530	Brg.	U. S. 243 (steel)	294	263	144.8	20.1	11.2	1919	do
5	167547	Brg.	U. S. 245 (steel)	294	263	144.8	20.1	11.2	1919	do
6	167548	Brg.	U. S. 246 (steel)	294	263	144.8	20.1	11.2	1919	do
7	167549	Brg.	U. S. 247 (steel)	294	263	144.8	20.1	11.2	1919	do
8	167550	Brg.	U. S. 248 (steel)	294	263	144.8	20.1	11.2	1919	do
9	167750	Brg.	U. S. 249 (steel)	294	263	144.8	20.1	11.2	1919	Glen Cove, N. Y.
10	167752	Brg.	U. S. 251 (steel)	294	263	144.8	20.1	11.3	1919	do
11	167260	Cnl.	U. S. 501	323	295	129.0	21.3	11.6	1918	Clayton, N. Y.
12	167303	Cnl.	U. S. 502	317	293	129.0	21.2	11.2	1918	do
13	167304	Cnl.	U. S. 503	320	296	129.0	21.5	11.6	1918	Clayton, N. Y.
14	170580	Scow	U. T. 1	25	25	64.6	18.3	2.5	1930	Juneau, Alaska
15	165412	Drq.	U. D. Co. No. 2	469	469	112.3	41.2	11.2	1907	Galveston, Tex.
16	168061	Scow	U. F. F. P. No. 1	238	238	94.7	29.9	7.1	1919	Fort Angeles, Wash.
17	169613	Brg.	U. O. Co. BARGE 1926	76	72	58.0	20.0	7.1	1926	Los Angeles, Calif.
18	169647	Brg.	U. O. Co. BARGE 1927	532	524	131.0	40.0	11.4	1927	do
19	168945	Brg.	U. S. L. No. 3	175	175	84.8	30.1	7.7	1912	Brooklyn, N. Y.
20	169190	Brg.	U. S. L. No. 4	274	274	105.2	33.2	8.5	1907	South Rondout, N. Y.
21	169457	Brg.	U. S. L. No. 6	205	205	100.0	29.5	7.5		Unknown
22	169026	Brg.	Uganik	1,019	1,019	122.0	40.0	10.0	1924	Uganik, Alaska
23	170002	Scow	Uganik No. 1	35	35	56.0	16.0	4.7	1928	Seattle, Wash.
24	170003	Scow	Uganik No. 2	35	35	56.0	16.0	4.7	1928	do
25	170216	Scow	Uganik No. 3	15	15	40.1	13.0	3.5	1929	do
26	169855	Scow	U Go	6	6	25.0	8.9	4.0	1927	Saulte Ste. Marie, Mich.
27	163206	Brg.	Ulster	369	369	112.0	28.0	11.3	1906	Kingston, N. Y.
28	163780	Scow	ULSTER	316	316	125.0	32.0	8.6	1909	Ecorse, Mich.
29	170389	Scow	Uncle Alec	61	61	68.5	26.0	3.8	1924	Mt. Clemens, Mich.
30	169025	Brg.	Uncle Jack	47	47	86.6	17.7	3.7	1924	Tyrone, Ky.
31	165115	Brg.	Undercliff	430	430	95.5	31.1	8.1	1912	Mariners Harbor, N. Y.
32	167850	Brg.	UNION OIL CO. OF CALIFORNIA 1920	165	165	88.0	30.0	7.0	1920	Los Angeles, Calif.
33	169535	Scow	Union Oil Barge No. 4	74	74	93.0	20.0	7.3	1926	Hoquiam, Wash.
34	169828	Brg.	UNION OIL NO. 3	147	143	94.0	30.0	8.8	1927	Seattle, Wash.
35	170443	Brg.	United Fish Co. Barge No. 2	23	23	39.8	15.2	2.3	1929	Noyo, Calif.
36	170225	Brg.	UNITED PORTO RICAN NO. 3	257	252	130.0	30.0	7.2	1929	San Juan, P. R.
37	170453	Brg.	United Porto Rican No. 4	74	74	92.2	22.8	5.8	1929	Humacao, P. R.
38	170574	Brg.	United Porto Rican No. 5	24	24	68.1	16.2	4.2	1929	Punta Santiago, P. R.
39	170575	Brg.	United Porto Rican No. 6	20	20	65.5	14.3	4.4	1929	do
40	166410	Brg.	United States	426	426	114.3	29.6	12.4	1916	Kingston, N. Y.
41	166104	Brg.	Unity	398	398	115.0	28.5	12.1	1913	West New Brighton, N. Y.
42	171080	Brg.	UNIVERSAL ATLAS CEMENT CO. No. 51	1,312	1,321	228.2	40.0	12.0	1930	Chicago, Ill.
43	167337	Brg.	Universe	420	420	113.7	29.0	12.5	1915	Kingston, N. Y.
44	166507	Brg.	Utah	522	522	95.2	34.2	8.6	1916	Rondout, N. Y.
45	162713	Brg.	Ute	220	220	106.0	22.5	9.7	1902	Shooters Island, N. Y.
46	169884	Brg.	V. K. No. 1 (Iron)	200	120	90.0	24.0	12.0	1914	St. Thomas, Virgin Islands.
47	169010	Brg.	V. G. O. No. 1 (steel)	105	105	101.0	22.3	5.2	1921	New Orleans, La.
48	169011	Brg.	V. G. O. No. 2 (steel)	105	105	101.0	22.3	5.2	1921	do
49	167407	Brg.	V. F. Amar	363	363	114.9	26.2	9.3	1912	Brooklyn, N. Y.
50	61112	Brg.	Valentine	305	295	149.5	28.8	8.8	1887	New London, Conn.
51	171199	Brg.	Valley Light	309	309	112.5	33.0	8.5	1925	Brooklyn, N. Y.
52	205234	Brg.	Valley Queen	221	221	125.2	30.5	7.2	1923	Oshkosh, Wis.
53	167422	Brg.	Van Buren	443	443	112.7	28.2	11.4	1918	South Rondout, N. Y.
54	166316	Brg.	Van Camp No. 1	71	71	60.8	30.0	2.8	1916	Los Angeles, Calif.
55	167536	Brg.	Van Camp No. 3	475	448	110.7	30.1	7.6	1906	Mare Island, Calif.
56	163397	Scow	Vashon No. 2	150	150	80.5	28.3	7.4	1907	Seattle, Wash.
57	61109	Brg.	Vasty	383	373	150.0	32.0	10.5	1882	Mystic River, Conn.
58	171304	Drq.	Velasco	191	120	94.6	25.0	5.3	1923	Texas City, Tex.
59	161917	Scow	Venture	54	54	65.4	22.1	5.3	1902	Gardiner, Me.
60	170818	Brg.	Venus	320	320	112.0	33.6	8.9	1918	Brooklyn, N. Y.
61	165852	Cnl.	Vermont	139	139	96.4	17.6	8.8	1911	Watervliet, N. Y.
62	168500	Brg.	Vernon	476	476	100.0	32.3	8.8	1922	Brooklyn, N. Y.
63	162146	Scow	Victor	179	179	76.9	23.2	5.9	1903	La Conner, Wash.
64	164119	Brg.	Victor	425	393	100.1	31.4	7.7	1910	Bentley Manor, N. Y.
65	169022	Brg.	Victor	52	52	61.0	13.0	3.0	1924	Evansville, Ind.
66	164423	Brg.	Victoria	304	304	112.0	32.2	9.1	1911	Brooklyn, N. Y.
67	167213	Brg.	Victory	444	444	111.6	29.5	13.3	1918	Kingston, N. Y.
68	170260	Drq.	Viking	246	246	99.8	36.0	8.2	1921	Morrisville, Pa.
69	169023	Brg.	Vim	375	375	110.9	30.2	12.9	1905	Chelsea, Mass.
70	168626	Brg.	Vincennes	2,117	2,117	263.0	46.2	23.9	1919	Tacoma, Wash.
71	165357	Brg.	Vincent R.	314	314	112.7	33.6	9.0	1911	Kingston, N. Y.
72	163079	Brg.	Vincent McNally	440	440	186.0	23.9	10.8	1929	Elkton, Md.

¹ Formerly Scow G. C. Co. No. 1.
² Formerly barge Aristo No. 3.

³ Formerly st. w. Leander Choate.

Unrigged Vessels

765

Line No.	Service	Crew	Name of owner	Home port	Address of owner
1	Frt.	2	New York Canal and Great Lakes Corporation (Del.)	New York, N. Y.	67 Wall Street.
2	Frt.	1	do	do	Do.
3	Frt.	1	do	do	Do.
4	Frt.	1	do	do	Do.
5	Frt.	2	do	do	Do.
6	Frt.	2	do	do	Do.
7	Frt.	2	do	do	Do.
8	Frt.	2	do	do	Do.
9	Frt.	1	do	do	Do.
10	Frt.	2	do	do	Do.
11	Frt.	1	do	do	Do.
12	Frt.	1	do	do	Do.
13	Frt.	1	Ross Coyne	do	Care Taylor Towing Co., 11 Moore Street.
14	Frt.	0	United Transportation Co. Ltd. (T. A.)	Juneau, Alaska	
15	Drg.	35	North American Dredging Co.	Galveston, Tex.	Guaranty Building.
16	Fsh.	1	United Fishermen's Packing Co. (Wash.)	Seattle, Wash.	Smith Tower Building.
17	Tnk.	1	Union Oil Co. of California (Calif.)	Los Angeles, Calif.	Union Oil Building.
18	Frt.	2	do	do	Do.
19	Frt.	1	United States Lighterage Corporation (N. Y.)	New York, N. Y.	15 Moore Street.
20	Frt.	1	do	do	Do.
21	Frt.	1	do	do	Do.
22	Fsh.	0	B. E. Lee	Seward, Alaska	Cordova, Alaska.
23	Fsh.	1	San Juan Fishing & Packing Co. (Wash.)	Seattle, Wash.	Foot Stacy Street.
24	Fsh.	1	do	do	Do.
25	Fsh.	0	do	Seward, Alaska	Latouche, Alaska.
26	Frt.	1	Fred J. Newcomb	Marquette, Mich.	Saulte Ste. Marie, Mich.
27	Frt.	0	Cleary Bros. (N. Y.)	New York, N. Y.	116 Broad Street.
28	Frt.	1	Dunbar & Sullivan Dredging Co. (N. Y.)	Buffalo, N. Y.	Erle County Bank Building.
29	Frt.	2	Peter F. Vadenbossche	Detroit, Mich.	Mt. Clemens, Mich.
30	Pas.	3	A. J. Nowlin	Louisville, Ky.	Tyrone, Ky.
31	Frt.	1	Simmons-Lee Corporation (N. Y.)	New York, N. Y.	44 Whitehall Street.
32	Frt.	1	Union Oil Co. of California (Calif.)	Los Angeles, Calif.	Union Oil Building.
33	Frt.	0	do	do	Do.
34	Tnk.	2	do	do	Do.
35	Fsh.	2	F. J. Hyman	San Francisco, Calif.	Fort Bragg, Calif.
36	Frt.	2	Oriente Corporation (P. R.)	San Juan, P. R.	Caguas, P. R.
37	Frt.	2	Oriente Corporation	do	Do.
38	Lgt.	1	do	do	Do.
39	Lgt.	1	do	do	Do.
40	Frt.	1	Ethan Murphy	New York, N. Y.	29 Broadway.
41	Frt.	1	Frank McWilliams	do	15 Moore Street.
42	Frt.	1	Universal Atlas Cement Co. (Ind.)	Chicago, Ill.	205 South La Salle Street.
43	Frt.	1	Red Star Towing & Transportation Co. (W. Va.)	New York, N. Y.	21 West Street.
44	Frt.	1	Southern Pacific Co. (Ky.)	do	Pier 49, North River.
45	Tnk.	1	Gulf Refining Co. (Texas)	Port Arthur, Tex.	Dock 29, West Port Arthur, Tex.
46	Frt.	4	West Indian Co.	St. Thomas, Virgin Islands.	
47	Tnk.	0	Venezuela Gulf Oil Co. (Del.)	Port Arthur, Tex.	Care Marine Department, Gulf Refining Co.
48	Tnk.	0	do	do	Do.
49	Frt.	1	New York Trap Rock Corporation (N. Y.)	New York, N. Y.	250 Park Avenue.
50	Frt.	2	Daniel Cameron	New London, Conn.	896 Bank Street.
51	Frt.	1	O'Brien Bros. (N. Y.)	New York, N. Y.	233 Broadway.
52	Frt.	2	John H. Riley	Milwaukee, Wis.	Menominee, Mich.
53	Frt.	1	Thomas J. Howard	New York, N. Y.	1 Broadway.
54	Fsh.	1	Van Camp Sea Food Co. (Calif.)	Los Angeles, Calif.	East San Pedro, Calif.
55	Frt.	1	do	do	Do.
56	Frt.	0	Karl Hanson	Ketchikan, Alaska	Port Alexander, Alaska.
57	Frt.	2	Thames Tow Boat Co. (Conn.)	New London, Conn.	Bank Street.
58	Drg.	1	Gulf Coast Dredging Co. (Tex.)	Galveston, Tex.	2311 1/2 Avenue C.
59	Frt.	3	Frank W. Carlton	Bath, Me.	Woolwich, Me.
60	Frt.	1	C. F. Harms Co. (N. Y.)	New York, N. Y.	25 Broadway.
61	Frt.	1	William Donnelly	Albany, N. Y.	Port Ewen, N. Y.
62	Frt.	1	New York Central R. R. Co. (N. Y.)	New York, N. Y.	6 Beaver Street.
63	Frt.	0	Booth Fisheries Co. (Del.)	Seattle, Wash.	Pier 11B, foot Wall Street.
64	Frt.	1	New York Central R. R. Co. (N. Y.)	New York, N. Y.	6 Beaver Street.
65	Pas.	1	George W. Carmickle	Evansville, Ind.	Boat Club.
66	Frt.	1	New York Trap Rock Corporation (N. Y.)	New York, N. Y.	250 Park Avenue.
67	Frt.	0	Cleary Bros. (N. Y.)	do	116 Broad Street.
68	Drg.	3	Warner Co. (Del.)	Philadelphia, Pa.	1518 Walnut Street.
69	Lgt.	1	Staples Coal Co. (Mass.)	Boston, Mass.	404 Davol Street.
70	Frt.	6	Sand Point Gravel Co. (Wash.)	Seattle, Wash.	Lloyd Building.
71	Frt.	1	Jacob Rice & Sons	New York, N. Y.	103 Park Avenue.
72	Frt.	2	Eastern Transportation Co. (Del.)	Wilmington, Del.	Ford Building.

1 Formerly barge Marion O.

* Owned by Standard Dredging Co. (N. J.) but not yet redocumented.

Line No.	Official No.	Rig	Name of vessel	Tonnage		Register dimensions			When built	Where built	
				Gross	Net	Length	Breadth	Depth			
							Feet	Feet	Feet		
1	167744	Brg.	Vincent E. Bird.....	247	247	105.6	22.0	10.9	1919	Cohoes, N. Y.....	
2	61163	Brg.	Violet F. Higgins.....	298	298	104.3	25.2	10.9	1902	Rondout, N. Y.....	
3	61170	Brg.	Virginia.....	363	363	168.0	23.8	10.8	1907	Elkton, Md.....	
4	169738	Drg.	Virginia.....	80	60	67.9	23.1	4.3	1927	Baltimore, Md.....	
5	169894	Brg.	Virginia.....	20	20	45.8	14.5	4.2	1927	San Francisco, Calif.....	
6	170101	Brg.	Virginia May.....	326	326	112.3	34.2	8.7	1926	Kingston, N. Y.....	
7	170862	Brg.	Virgo.....	309	309	112.0	34.0	8.6	1927	Wilmington, Del.....	
8	165855	Scw.	Vixen.....	30	30	54.0	17.9	3.8	1915	Seattle, Wash.....	
9	167214	Brg.	Volunteer.....	431	431	113.7	28.8	12.4	1918	Kingston, N. Y.....	
10	164826	Scw.	W. 2.....	47	47	60.0	20.2	4.5	1902	Hoquiam, Wash.....	
11	166278	Scw.	W. 4.....	169	169	100.0	29.8	6.9	1915	San Francisco, Calif.....	
12	170299	Scw.	W. S. 1.....	10	10	48.0	10.8	2.8	1929	Juneau, Alaska.....	
13	170426	Scw.	W. S. 2.....	10	10	48.0	10.8	2.8	1929	do.....	
14	170772	Brg.	W. T. Co. 1 (steel).....	184	184	130.0	32.0	5.2	1910	Portland, Ore.....	
15	170773	Brg.	W. T. Co. 2.....	283	283	135.0	36.5	7.3	1921	do.....	
16	170774	Brg.	W. T. Co. 3.....	283	283	135.0	36.5	7.3	1921	do.....	
17	170775	Brg.	W. T. Co. 4.....	283	283	135.0	36.5	7.3	1921	do.....	
18	170776	Brg.	W. T. Co. 5.....	283	283	135.0	36.5	7.3	1921	do.....	
19	170777	Brg.	W. T. Co. 6.....	283	283	135.0	36.5	7.3	1921	do.....	
20	170778	Brg.	W. T. Co. 7.....	283	283	135.0	36.5	7.3	1921	do.....	
21	170779	Brg.	W. T. Co. 8.....	283	283	135.0	36.5	7.3	1924	do.....	
22	170780	Brg.	W. T. Co. 9.....	283	283	135.0	36.5	7.3	1924	do.....	
23	170781	Brg.	W. T. Co. 10.....	295	295	134.0	36.0	7.5	1926	do.....	
24	170782	Brg.	W. T. Co. 11.....	295	295	134.0	36.0	7.5	1926	do.....	
25	170783	Brg.	W. T. Co. 12 (steel).....	295	295	134.0	36.0	7.5	1926	do.....	
26	170784	Brg.	W. T. Co. 13.....	192	192	134.0	32.0	5.2	1923	do.....	
27	170785	Brg.	W. T. Co. 14.....	192	192	132.0	32.0	5.2	1921	do.....	
28	167552	Scw.	W. B. No. 1.....	30	30	50.3	15.9	4.1	1919	Bellingham, Wash.....	
29	167553	Scw.	W. B. No. 2.....	30	30	56.3	15.9	4.1	1919	do.....	
30	167613	Scw.	W. B. No. 3.....	30	30	56.3	15.9	4.1	1919	do.....	
31	166673	Scw.	W. C. P. Co.....	25	25	49.9	15.9	4.1	1917	Seattle, Wash.....	
32	164725	Scw.	W. P. Co. No. 2.....	25	25	50.0	16.0	4.0	1912	do.....	
33	164726	Scw.	W. P. Co. No. 3.....	25	25	50.0	16.0	4.0	1912	do.....	
34	164870	Scw.	W. P. Co. No. 4.....	23	23	49.6	16.0	3.8	1912	do.....	
35	164871	Scw.	W. P. Co. No. 5.....	23	23	49.6	16.0	3.8	1912	do.....	
36	166632	Scw.	W. T. Co. No. 2.....	243	243	100.0	36.0	7.6	1917	Everett, Wash.....	
37	168869	Scw.	W. T. Co. No. 10.....	267	267	100.1	40.1	8.0	1923	do.....	
38	168870	Scw.	W. T. Co. No. 11.....	267	267	100.1	40.1	8.0	1923	do.....	
39	169097	Brg.	W. T. Co. No. 10.....	173	173	90.0	30.0	7.5	1924	Los Angeles, Calif.....	
40	168871	Scw.	W. T. Co. No. 12.....	293	293	100.2	40.2	8.1	1923	Everett, Wash.....	
41	168872	Scw.	W. T. Co. No. 13.....	287	287	100.1	40.1	8.0	1924	do.....	
42	168875	Scw.	W. T. Co. No. 14.....	287	287	100.1	40.1	8.0	1924	do.....	
43	169162	Scw.	W. T. Co. No. 14.....	330	330	120.0	36.0	8.8	1925	Los Angeles, Calif.....	
44	169955	Scw.	W. T. Co. No. 15.....	285	285	99.8	40.0	8.0	1924	Everett, Wash.....	
45	169780	Scw.	W. T. Co. No. 15.....	330	330	120.0	36.0	8.8	1927	Los Angeles, Calif.....	
46	170550	Brg.	W. T. Co. No. 15 (steel).....	552	552	130.4	35.0	6.5	1930	Portland, Ore.....	
47	169956	Scw.	W. T. Co. No. 16.....	286	286	99.9	40.0	8.0	1924	Everett, Wash.....	
48	169779	Scw.	W. T. Co. No. 16.....	330	330	120.0	36.0	8.8	1927	Los Angeles, Calif.....	
49	168957	Scw.	W. T. Co. No. 17.....	286	286	99.9	40.0	8.0	1924	Everett, Wash.....	
50	169858	Scw.	W. T. Co. No. 17.....	330	330	120.0	36.0	8.8	1927	Los Angeles, Calif.....	
51	168958	Scw.	W. T. Co. No. 18.....	286	286	99.9	40.0	8.0	1924	Everett, Wash.....	
52	169859	Scw.	W. T. Co. No. 18.....	330	330	120.0	36.0	8.8	1927	Los Angeles, Calif.....	
53	168959	Scw.	W. T. Co. No. 19.....	286	286	99.9	40.0	8.0	1924	Everett, Wash.....	
54	169450	Scw.	W. C. P. Co. No. 2.....	32	32	54.0	18.0	4.0	1926	do.....	
55	166834	Scw.	W. F. P. Co. No. 1.....	19	19	45.6	13.9	3.9	1917	Bellingham, Wash.....	
56	169462	Scw.	W. S. T. Co. No. 1.....	53	53	65.2	24.0	4.0	1926	Aberdeen, Wash.....	
57	163978	Scw.	W. T. & B. Co. 1.....	145	145	90.5	28.0	7.0	1909	Seattle, Wash.....	
58	163991	Scw.	W. T. & B. Co. 2.....	158	158	91.0	28.2	7.2	1909	do.....	
59	164073	Scw.	W. T. & B. Co. 6.....	113	113	80.0	28.0	6.0	1910	do.....	
60	164293	Scw.	W. T. & B. Co. 7.....	488	488	91.0	34.5	7.6	1910	do.....	
61	164547	Scw.	W. T. & B. Co. 8.....	198	198	90.0	32.0	8.0	1911	do.....	
62	164568	Scw.	W. T. & B. Co. 9.....	198	198	90.0	32.0	8.0	1911	do.....	
63	164643	Scw.	W. T. & B. Co. 10.....	488	488	90.0	34.0	8.0	1911	do.....	
64	164644	Scw.	W. T. & B. Co. 11.....	208	208	90.0	34.0	8.0	1911	do.....	
65	164736	Scw.	W. T. & B. Co. 12.....	231	231	90.0	34.0	9.0	1912	do.....	
66	164769	Scw.	W. T. & B. Co. 13.....	231	231	90.0	34.0	9.0	1912	do.....	
67	164802	Scw.	W. T. & B. Co. 14.....	231	231	90.0	34.0	9.0	1912	do.....	
68	164921	Scw.	W. T. & B. Co. 15.....	231	231	90.0	34.0	9.0	1912	do.....	
69	165100	Scw.	W. T. & B. Co. 19.....	231	231	90.0	34.0	9.0	1912	do.....	
70	165435	Scw.	W. T. & B. Co. 21.....	105	105	79.7	26.0	6.0	1913	do.....	
71	165613	Scw.	W. T. & B. Co. 22.....	187	187	80.1	24.0	7.9	1914	do.....	
72	167035	Scw.	W. T. & B. Co. 30.....	937	937	152.0	38.6	10.0	1909	Portland, Ore.....	

¹ Formerly {a Barge American Products Co. No. 1.
{b Scow W. T. Co. No. 1.

Unrigged Vessels

757

Line No.	Service	Crew	Name of owner	Home port	Address of owner
1	Frt.	1	Thomas A. Tucker	New York, N. Y.	1 Broadway.
2	Frt.	1	Hurley Transportation Co. (N. Y.)	do	29 Broadway.
3	Frt.	2	Eastern Transportation Co. (Del.)	Wilmington, Del.	Ford Building.
4	Drg.	10	Lukans Dredging & Contracting Corporation (Md.)	Baltimore, Md.	643 Calvert Building.
5	Fsh.	0	Paul Maniscalco	San Francisco, Calif.	2440 Jones Street.
6	Frt.	1	R. Lenahan Co. (N. Y.)	New York, N. Y.	Kingston, N. Y.
7	Frt.	1	C. F. Harms Co. (N. Y.)	do	25 Broadway.
8	Frt.	0	Booth Fisheries Co. (Del.)	Seattle, Wash.	Pier 11B, foot Wall Street.
9	Frt.	1	Oleary Bros. (N. Y.)	New York, N. Y.	118 Broad Street.
10	Frt.	0	A. Ingabrigtzen	Seattle, Wash.	Aberdeen, Wash.
11	Frt.	1	Merritt-Chapman & Scott Corporation (Del.)	Los Angeles, Calif.	San Pedro, Calif.
12	Frt.	0	Charles G. Warner	Juneau, Alaska	
13	Frt.	0	do	do	
14	Frt.	1	Western Transportation Co. (Oreg.)	Portland, Oreg.	Pittcock Building.
15	Frt.	1	do	do	Do.
16	Frt.	1	do	do	Do.
17	Frt.	1	do	do	Do.
18	Frt.	1	do	do	Do.
19	Frt.	1	do	do	Do.
20	Frt.	1	do	do	Do.
21	Frt.	1	do	do	Do.
22	Frt.	1	do	do	Do.
23	Frt.	1	do	do	Do.
24	Frt.	1	do	do	Do.
25	Frt.	1	do	do	Do.
26	Frt.	1	do	do	Do.
27	Frt.	1	do	do	Do.
28	Fsh.	0	Petersburg Packing Co. (Wash.)	Petersburg, Alaska	
29	Fsh.	0	do	do	
30	Fsh.	0	do	do	
31	Fsh.	0	Ward's Cove Packing Co. (Alaska)	Ketchikan, Alaska	Ward's Cove.
32	Fsh.	0	Alaska Pacific Salmon Corporation (Del.)	do	
33	Fsh.	0	do	do	
34	Fsh.	0	do	do	Do
35	Fsh.	0	do	do	Do.
36	Frt.	0	Weyerhaeuser Timber Co. (Wash.)	Tacoma, Wash.	Tacoma Building.
37	Frt.	0	do	do	Do.
38	Frt.	0	do	do	Do.
39	Frt.	1	Wilmington Transportation Co. (Calif.)	Los Angeles, Calif.	Catalina Terminal, Wilmington, Calif.
40	Frt.	0	Weyerhaeuser Timber Co. (Wash.)	Tacoma, Wash.	Tacoma Building.
41	Frt.	0	do	do	Do.
42	Frt.	0	do	do	Do.
43	Frt.	0	Wilmington Transportation Co. (Calif.)	Los Angeles, Calif.	Catalina Terminal, Wilmington, Calif.
44	Frt.	0	Weyerhaeuser Timber Co. (Wash.)	Tacoma, Wash.	Tacoma Building.
45	Frt.	1	Wilmington Transportation Co. (Calif.)	Los Angeles, Calif.	Catalina Terminal, Wilmington, Calif.
46	Frt.	0	Western Transportation Co. (Oreg.)	Portland, Oreg.	784 Pittcock Street.
47	Frt.	0	Weyerhaeuser Timber Co. (Wash.)	Tacoma, Wash.	Tacoma Building.
48	Frt.	1	Wilmington Transportation Co. (Calif.)	Los Angeles, Calif.	Catalina Terminal, Wilmington, Calif.
49	Frt.	0	Weyerhaeuser Timber Co. (Wash.)	Tacoma, Wash.	Tacoma Building.
50	Frt.	1	Wilmington Transportation Co. (Calif.)	Los Angeles, Calif.	Catalina Terminal, Wilmington, Calif.
51	Frt.	0	Weyerhaeuser Timber Co. (Wash.)	Tacoma, Wash.	Tacoma Building.
52	Frt.	1	Wilmington Transportation Co. (Calif.)	Los Angeles, Calif.	Catalina Terminal, Wilmington, Calif.
53	Frt.	0	Weyerhaeuser Timber Co. (Wash.)	Tacoma, Wash.	Tacoma Building.
54	Fsh.	0	Ward's Cove Packing Co. (Alaska)	Ketchikan, Alaska	
55	Fsh.	0	Astoria & Puget Sound Canning Co. (Wash.)	Seattle, Wash.	South Bellingham, Wash
56	Frt.	0	Ward-Sargent Timber Co. (Wash.)	do	Aberdeen, Wash.
57	Frt.	0	Olympic Diesel-Fuel Supply (Wash.)	do	Brooklyn Building.
58	Frt.	0	Pacific Bridge Co. (Oreg.)	Portland, Oreg.	Foot East Salmon Street.
59	Frt.	0	Washington Tug & Barge Co. (Wash.)	Seattle, Wash.	Pier 40.
60	Fsh.	0	Diamond "K." Packing Co. (Alaska)	Juneau, Alaska	
61	Frt.	0	Pacific Bridge Co. (Oreg.)	Portland, Oreg.	Foot East Salmon Street.
62	Frt.	0	do	do	Do.
63	Frt.	0	Washington Tug & Barge Co. (Wash.)	Seattle, Wash.	Pier 40.
64	Frt.	0	do	do	Do.
65	Fsh.	0	Oscar Anderson	Seward, Alaska	Anchorage, Alaska.
66	Frt.	0	Washington Tug & Barge Co. (Wash.)	Seattle, Wash.	Pier 40.
67	Frt.	0	do	do	Do.
68	Frt.	0	do	do	Do.
69	Frt.	0	do	do	Do.
70	Frt.	0	do	do	Do.
71	Fsh.	0	Pacific American Fisheries (Me.)	do	South Bellingham, Wash.
72	Frt.	0	Washington Tug & Barge Co. (Wash.)	do	Pier 40

* Formerly scow H. & S. No. 14.

Line No.	Official No.	Rtg	Name of vessel	Tonnage		Register dimensions			When built	Where built	
				Gross	Net	Length	Breadth	Depth			
							Feet	Feet	Feet		
1	166818	Sow.	W. T. & B. Co. 31	539	339	141.2	37.2	8.4	1913	Portland, Oreg.	
2	165017	Sow.	W. T. & B. Co. 32	253	253	90.0	36.0	9.3	1912	Seattle, Wash.	
3	162435	Sow.	W. T. & B. Co. 34	119	119	90.2	26.6	6.0	1905	Harper, Wash.	
4	166309	Brg.	W. T. & B. Co. No. 38	529	494	157.0	39.4	9.9	1916	Portland, Oreg.	
5	166310	Brg.	W. T. & B. Co. No. 39	529	494	157.0	39.4	9.9	1916	do	
6	165528	Sow.	W. T. & B. Co. 43	201	201	90.0	32.0	8.2	1913	Seattle, Wash.	
7	164653	Sow.	W. T. & B. Co. 46	280	280	100.0	36.0	10.0	1911	do	
8	165255	Sow.	W. T. & B. Co. 48	88	88	70.0	26.0	6.0	1913	do	
9	164067	Sow.	W. T. & B. Co. 49	274	274	100.0	32.5	10.0	1910	do	
10	166965	Sow.	W. T. & B. Co. 52	353	353	145.5	37.1	8.4	1917	Portland, Oreg.	
11	163263	Sow.	W. T. & B. Co. No. 53	27	27	47.8	14.9	4.3	1907	Everett, Wash.	
12	167034	Sow.	W. T. & B. Co. No. 57	440	440	161.0	37.5	9.8	1915	Portland, Oreg.	
13	167759	Sow.	W. T. & B. Co. No. 58	22	22	40.5	16.5	4.0	1919	Seattle, Wash.	
14	167773	Sow.	W. T. & B. Co. No. 61	321	321	99.8	36.1	10.1	1919	Aberdeen, Wash.	
15	167779	Sow.	W. T. & B. Co. No. 62	320	320	100.2	36.0	10.1	1919	do	
16	168471	Sow.	W. T. & B. Co. 63	335	335	104.9	35.9	10.0	1922	Port Blakely, Wash.	
17	169087	Sow.	W. T. & B. Co. No. 64	327	327	105.0	35.9	9.9	1924	do	
18	169088	Sow.	W. T. & B. Co. No. 65	335	335	105.0	35.9	10.1	1924	do	
19	169096	Sow.	W. T. & B. Co. No. 66	339	339	104.9	35.9	10.1	1924	do	
20	169100	Sow.	W. T. & B. Co. No. 67	340	340	105.2	35.9	10.2	1924	do	
21	169113	Sow.	W. T. & B. Co. No. 68	338	338	105.2	35.9	10.1	1924	do	
22	170661	Sow.	W. T. & B. Co. No. 73	352	352	105.1	38.0	9.8	1930	Seattle, Wash.	
23	170690	Sow.	W. T. & B. Co. No. 74	352	352	105.1	38.1	9.8	1930	do	
24	170685	Sow.	W. T. & B. Co. 75	352	352	105.1	38.0	9.8	1930	do	
25	170687	Sow.	W. T. & B. Co. 76	352	352	105.1	38.0	9.8	1930	do	
26	170699	Sow.	W. T. & B. Co. 77	352	352	105.2	37.9	9.8	1930	do	
27	170742	Sow.	W. T. & B. Co. 78	352	352	105.3	37.9	9.8	1930	do	
28	168297	Sow.	W. M. & B. Co. No. 1	148	148	80.1	30.0	7.1	1921	Hoquiam, Wash.	
29	163669	Sow.	W. I. S. & G. Co. No. 1	168	168	89.0	30.0	7.2	1908	Decatur, Wash.	
30	163885	Sow.	W. I. S. & G. Co. No. 2	100	100	75.0	26.0	6.0	1909	do	
31	163946	Sow.	W. I. S. & G. Co. No. 3	100	100	75.0	26.0	6.0	1909	do	
32	165672	Cnl.	W. A. Fillon	104	98	96.0	17.4	7.6	1914	Waterford, N. Y.	
33	165470	Brg.	W. A. Golden	402	402	112.0	29.0	12.3	1912	South Rondout, N. Y.	
34	168894	Brg.	W. A. Hanscom	330	330	115.2	34.1	8.9	1914	Brooklyn, N. Y.	
35	167300	Cnl.	W. B. Walsh	132	132	97.3	17.8	8.6	1899	Durhamville, N. Y.	
36	170656	Brg.	W. D. Brewer	309	309	114.7	33.0	8.5	1927	New York, N. Y.	
37	163027	Brg.	W. D. Dittmar	374	374	112.0	28.2	11.5	1906	Kingston, N. Y.	
38	166993	Brg.	W. E. Hedger	485	485	113.0	30.1	13.6	1924	do	
39	166538	Brg.	W. E. Maxson	945	945	244.8	42.9	10.0	1916	Westlake, La.	
40	162753	Cnl.	W. F. Bnscom	103	98	96.7	17.5	8.0	1906	Whitehall, N. Y.	
41	162231	Cnl.	W. F. Cody	103	98	96.5	17.6	7.8	1903	Watervliet, N. Y.	
42	208384	Brg.	W. H. Bancroft	179	179	112.0	26.5	5.6	1911	Winslow, Wash.	
43	167155	Sow.	W. H. Boner	243	243	100.0	36.0	7.6	1918	Everett, Wash.	
44	169424	Brg.	W. H. Bowne	306	306	111.8	33.8	8.8	1925	Tottenville, N. Y.	
45	170041	Brg.	W. J. McCormack	320	320	112.0	34.1	9.2	1928	Newburgh, N. Y.	
46	166982	Cnl.	W. J. McCourt	117	113	96.6	17.7	8.0	1914	Watervliet, N. Y.	
47	170586	Brg.	W. J. O'Belrne	337	337	114.0	33.2	9.2	1919	Brooklyn, N. Y.	
48	162729	Brg.	W. J. Saylor	456	456	137.9	23.8	11.0	1906	Elkton, Md.	
49	171301	Brg.	W. J. Timberman	325	325	114.0	34.1	8.5	1924	Kingston, N. Y.	
50	169838	Brg.	W. L. Hinkle	320	320	112.0	34.1	9.2	1927	Newburgh, N. Y.	
51	167276	Brg.	W. L. Smith	422	418	114.0	29.0	12.4	1918	Kingston, N. Y.	
52	167693	Brg.	W. M. Floring	257	257	97.0	25.8	11.1	1916	do	
53	168323	Brg.	W. P. Runyon	456	456	90.0	30.1	9.3	1906	Perth Amboy, N. J.	
54	167353	Brg.	W. S. Alden	421	421	113.8	28.9	12.4	1918	Kingston, N. Y.	
55	170411	Brg.	W. S. Mollenry	335	335	112.0	34.1	9.2	1929	Newburgh, N. Y.	
56	170247	Brg.	W. S. Miller	335	335	112.0	34.1	9.2	1928	do	
57	166906	Brg.	W. T. Blrney	485	485	117.1	30.7	13.0	1917	South Rondout, N. Y.	
58	165500	Brg.	W. Ferdinand Armstrong	382	371	112.0	29.0	12.8	1913	Athens, N. Y.	
59	169425	Brg.	W. Frederic Starks	306	306	111.8	33.8	8.8	1925	Tottenville, N. Y.	
60	170070	Sow.	W. Scott Eames	358	358	125.0	33.9	9.0	1928	Gildersleeve, Conn.	
61	80634	Brg.	Waccamaw	349	336	130.4	32.7	11.0	1881	Port Jefferson, N. Y.	
62	165430	Brg.	Waco	152	152	86.7	30.0	6.8	1913	Kingston, N. Y.	
63	166501	Brg.	Waco	242	242	95.2	34.2	8.5	1916	do	
64	168646	Brg.	Wakefield	481	481	100.0	32.3	8.8	1923	Brooklyn, N. Y.	
65	171274	Brg.	Wall Light	394	394	119.2	35.9	9.5	1930	Port Richmond, N. Y.	
66	166281	Brg.	Walter	168	168	89.2	29.0	7.0	1901	Rondout, N. Y.	
67	168707	Sow.	Walter W.	10	10	56.4	15.4	1.6	1922	Bridgeport, Vt.	
68	165133	Brg.	Wandercliff	399	399	94.9	31.2	8.2	1912	Mariners Harbor, N. Y.	
69	163447	Brg.	Wanderer	369	369	96.0	28.6	13.0	1906	Perth Amboy, N. J.	
70	166394	Brg.	Wansley	697	693	181.0	40.8	10.3	1915	Westlake, La.	
71	63036	Brg.	Warfield	144	128	80.0	28.3	7.4	1901	Port Richmond, N. Y.	
72	170023	Cnl.	Warn Boys, jr	140	140	96.0	17.8	9.0	do	Unknown	
73	170252	Cnl.	Warn Girls, jr	142	142	95.6	17.4	8.6	do	do	
74	171101	Brg.	Warning Light	382	382	119.0	36.0	9.7	1927	Port Richmond, N. Y.	

¹ Formerly scow C. C. Co. No. 31.

² Formerly scow Union No. 2.

³ Formerly scow Jacqueline.

⁴ Formerly barge Columbia Contract Co. No. 38.

⁵ Formerly barge Columbia Contract Co. No. 39.

⁶ Formerly scow Chesley No. 6.

⁷ Formerly scow Chesley No. 11.

⁸ Formerly scow Chesley No. 16.

Unrigged Vessels

759

Line No.	Serv. loc	Crew	Name of owner	Home port	Address of owner
1	Frt.	0	Washington Tug and Barge Co. (Wash.)	Seattle, Wash.	Pier 40.
2	Frt.	0	do.	do.	Do.
3	Frt.	0	Foss Co. (Wash.)	do.	Sixth Avenue West and Nickerson Street.
4	Frt.	3	Philadelphia Derrick and Salvage Corporation (Del.)	Philadelphia, Pa.	Delaware Avenue and Vine Street.
5	Frt.	4	Washington Tug & Barge Co. (Wash.)	Seattle, Wash.	Pier 40.
6	Frt.	0	do.	do.	Do.
7	Frt.	0	do.	do.	Do.
8	Frt.	0	do.	do.	Do.
9	Frt.	0	Grays Harbor Construction Co. (Wash.)	Aberdeen, Wash.	612 H Street.
10	Frt.	0	Washington Tug & Barge Co. (Wash.)	Seattle, Wash.	Pier 40.
11	Frt.	0	do.	do.	Do.
12	Frt.	0	do.	do.	Do.
13	Frt.	0	do.	do.	Do.
14	Frt.	0	do.	do.	Do.
15	Frt.	0	do.	do.	Do.
16	Frt.	0	do.	do.	Do.
17	Frt.	0	do.	do.	Do.
18	Frt.	0	do.	do.	Do.
19	Frt.	0	do.	do.	Do.
20	Frt.	0	do.	do.	Do.
21	Frt.	0	do.	do.	Do.
22	Frt.	0	do.	do.	Do.
23	Frt.	0	do.	do.	Do.
24	Frt.	1	do.	do.	Do.
25	Frt.	0	do.	do.	Do.
26	Frt.	0	do.	do.	Do.
27	Frt.	0	do.	do.	Do.
28	Frt.	0	Grays Harbor Construction Co. (Wash.)	do.	Hoquiam, Wash.
29	Frt.	0	Bellingham Builders Supply Co. (Wash.)	do.	Bellingham, Wash.
30	Frt.	0	do.	do.	Do.
31	Frt.	0	do.	do.	Do.
32	Frt.	1	George L. Hunt	New York, N. Y.	North Bergen, N. J.
33	Frt.	1	Anthony O'Boyle	do.	15 Moore Street.
34	Frt.	1	Cleary Bros. (N. Y.)	do.	116 Broad Street.
35	Frt.	0	Francis J. Sloyan	do.	Pier 6, East River.
36	Frt.	1	Conners Marine Co. (N. Y.)	do.	17 Battery Place.
37	Frt.	1	Elmer A. Keeler	do.	1 Broadway
38	Frt.	1	Bernard J. Donovan	do.	Kingston, N. Y.
39	Fer.	5	Gulf, Colorado & Santa Fe Ry. Co. (Tex.)	Galveston, Tex.	Santa Fe Building.
40	Frt.	1	Arthur Lafontaine	Rouses Point, N. Y.	Champlain, N. Y.
41	Frt.	1	George O. Donohue	Albany, N. Y.	Whitehall, N. Y.
42	Fsh.	5	First Bank of Cordova (T. A.)	Juneau, Alaska	Cordova, Alaska.
43	Frt.	0	Weyerhaeuser Timber Co. (Wash.)	Seattle, Wash.	
44	Frt.	1	New York Trap Rock Corporation (N. Y.)	New York, N. Y.	250 Park Avenue.
45	Frt.	1	do.	do.	Do.
46	Frt.	1	Edward G. Murray Lighterage & Transportation Co. (N. Y.)	Albany, N. Y.	Waterford, N. Y.
47	Frt.	1	Cleary Brothers (N. Y.)	New York, N. Y.	116 Broad Street.
48	Frt.	1	James J. McNally	Philadelphia, Pa.	Bullitt Building.
49	Frt.	1	Cleary Bros. (N. Y.)	New York, N. Y.	116 Broad Street.
50	Frt.	1	New York Trap Rock Corporation (N. Y.)	do.	250 Park Avenue.
51	Frt.	1	United Dry Docks (N. Y.)	do.	11 Broadway.
52	Frt.	1	James F. Dwyer	Albany, N. Y.	Kingston, N. Y.
53	Frt.	1	Wright & Cobb Lighterage Co. (N. Y.)	New York, N. Y.	17 Battery Place.
54	Frt.	1	Elmer A. Keeler	do.	1 Broadway.
55	Frt.	1	New York Trap Rock Corporation (N. Y.)	do.	250 Park Avenue.
56	Frt.	1	do.	do.	Do.
57	Frt.	1	James McWilliams Blue Line (N. J.)	do.	1 Broadway.
58	Frt.	1	Thomas J. Howard	do.	Do.
59	Frt.	1	New York Trap Rock Corporation (N. Y.)	do.	250 Park Avenue.
60	Frt.	0	New Haven Trap Rock Co. (Conn.)	New Haven, Conn.	69 Church Street.
61	Frt.	3	American Agricultural Chemical Co. (Conn.)	Boston, Mass.	92 State Street.
62	Frt.	1	Mallory Steamship Co. (Me.)	New York, N. Y.	Pier 36, North River.
63	Frt.	1	Southern Pacific Co. (Ky.)	do.	Pier 49, North River.
64	Frt.	1	New York Central R. R. Co. (N. Y.)	do.	6 Beaver Street.
65	Frt.	1	O'Brien Bros. (N. Y.)	do.	233 Broadway.
66	Frt.	0	John Maxwell's Sons	do.	51 Chambers Street.
67	Fer.	3	Howard I. Huestisand	Burlington, Vt.	Bridport, Vt.
68	Frt.	1	Simmons-Lee Corporation (N. Y.)	New York, N. Y.	44 Whitehall Street.
69	Frt.	1	William F. Hanrahan	do.	29 Broadway.
70	Frt.	1	Chas. Clarke & Co.	Galveston, Tex.	Guaranty Building.
71	Frt.	2	B. & O. R. R. Co. (Md.)	Baltimore, Md.	Baltimore and Charles Streets.
72	Frt.	1	Elizabeth Warn	New York, N. Y.	Pier 6, East River.
73	Frt.	1	Joseph Leonard	do.	1760 Twenty-first Street (B).
74	Frt.	1	O'Brien Bros. (N. Y.)	do.	233 Broadway.

⁹ Formerly scow Pacific No. 8.

¹⁰ Formerly scow A.

¹¹ Formerly scow C. C. Co. No. 11.

¹² Formerly scow Forest No. 1.

¹³ Formerly scow Forest No. 2.

¹⁴ Formerly scow J. C. J. No. 5.

Unrigged Vessels

Line No.	Official No.	Rig	Name of vessel	Tonnage		Register dimensions			When built	Where built	
				Gross	Net	Length	Breadth	Depth			
							<i>Feet</i>	<i>Feet</i>	<i>Feet</i>		
1	81665	Brg.	Warren	263	220	141.4	31.4	8.4	1906	Bath, Me.	
2	167176	Brg.	Warren	320	320	79.9	28.1	7.7	1918	Brooklyn, N. Y.	
3	162909	Brg.	Warren H. Brown	476	476	130.8	30.0	12.6	1906	Perth Amboy, N. J.	
4	168440	Brg.	Warren W. Clute	240	240	101.4	21.5	10.7	1922	Kingston, N. Y.	
5	89708	Brg.	Warwick	405	405	154.2	23.4	11.0	1914	Elkton, Md.	
6	168923	Scw.	Wash No. 2	247	247	92.0	32.0	9.6	1924	Seattle, Wash.	
7	168924	Scw.	Wash No. 3	247	247	92.0	32.0	9.6	1924	do.	
8	63082	Brg.	Washington	348	333	167.0	23.3	3.0	1897	Baltimore, Md.	
9	163020	Scw.	Washington	198	198	90.8	30.3	8.1	1906	Seattle, Wash.	
10	170190	Brg.	Washington II	12	12	56.8	11.0	2.4	1928	Rockwood, Tenn.	
11	163039	Scw.	Washington No. 1	150	150	78.0	28.0	8.0	1906	Seattle, Wash.	
12	163040	Scw.	Washington No. 3	95	95	79.2	24.4	5.8	1906	do.	
13	171200	Brg.	Watch Light	384	384	119.0	36.0	9.7	1926	Port Richmond, N. Y.	
14	165007	Brg.	Waterliff	408	408	95.7	31.2	8.3	1912	do.	
15	171068	Brg.	Water Light	221	221	100.0	32.0	7.6	1906	Brooklyn, N. Y.	
16	63030	Brg.	Water Queen	165	165	120.0	28.0	5.6	1900	Leavenworth, Ind.	
17	63073	Brg.	Watertown	440	414	100.6	30.2	8.4	1902	Weshawken, N. J.	
18	63016	Brg.	Watkins	110	95	75.6	25.2	7.1	1900	Brooklyn, N. Y.	
19	170635	Brg.	Watson & Hinckle Ferry No. 3	10	10	66.4	12.1	1.5	1930	Newport, Ark.	
20	170991	Scw.	Wauhilla	1,737	1,737	100.2	55.9	4.8	1930	Seattle, Wash.	
21	216371	Brg.	WAUKESHA	2,304	2,177	298.9	44.0	19.7	1918	Wilmington, Del.	
22	170842	Scw.	Wave	17	17	40.1	16.0	3.5	1929	Mount Clemens, Mich.	
23	169482	Scw.	WAWASKE	328	328	116.0	40.0	7.5	1926	Lorain, Ohio	
24	169980	Scw.	Wayneco	52	52	54.6	30.0	3.5	1921	River Rouge, Mich.	
25	164600	Scw.	Wessel	18	18	44.6	13.6	3.6	1911	Quadra, Alaska	
26	171069	Brg.	Weather Light	384	384	119.0	36.0	9.7	1928	Port Richmond, N. Y.	
27	168360	Scw.	Webster, No. IV	39	39	50.3	19.1	4.8	1922	Quadra, Alaska	
28	168706	Scw.	Webster V	24	24	43.1	16.0	4.1	1923	do.	
29	164993	Brg.	Welcome	14	14	60.0	14.0	2.0	1912	Terre Haute, Ind.	
30	171070	Brg.	Welcome Light	334	334	119.0	36.0	9.7	1926	Port Richmond, N. Y.	
31	171071	Brg.	Welding Light	375	375	119.6	36.0	10.0	1929	Kearney, N. J.	
32	171102	Brg.	Welfare Light	384	384	119.0	36.0	9.7	1928	Port Richmond, N. Y.	
33	170047	Scw.	WELLSTON	323	323	116.0	40.0	7.5	1928	Lorain, Ohio	
34	168416	Brg.	Wespec No. 1	54	44	50.7	25.9	3.4	1922	Wilmington, Calif.	
35	163666	Brg.	Wessels	282	282	100.0	28.7	9.4	1908	Sleightsburg, N. Y.	
36	170857	Brg.	West Branch	520	520	104.8	33.0	7.5	1922	Kingston, N. Y.	
37	167322	Brg.	West Coast No. 1	41	41	48.3	20.5	2.8	1918	Long Beach, Calif.	
38	81350	Brg.	West Point	1,213	1,168	220.0	38.7	22.3	1866	Glasgow, Scotland	
39	169949	Brg.	Wesley Bellis	320	320	112.0	34.1	9.2	1927	Newburgh, N. Y.	
40	214344	Brg.	Westmoreland	1,593	1,418	245.2	41.2	19.6	1916	Bath, Me.	
41	171108	Brg.	Western Light	294	294	112.0	33.0	8.5	1916	Brooklyn, N. Y.	
42	168143	Brg.	WESTERN MARYLAND RAILWAY 10	1,317	1,317	345.5	41.8	11.0	1921	Elizabeth, N. J.	
43	169952	Brg.	Western No. 2	18	18	45.4	13.4	4.1	1927	San Francisco, Calif.	
44	166537	Brg.	Weston	311	311	79.7	28.4	7.2	1916	Brooklyn, N. Y.	
45	166395	Brg.	Westport	242	235	100.7	34.8	7.4	1916	Wilmington, Del.	
46	168322	Brg.	Westport	481	481	100.0	32.3	8.8	1922	Brooklyn, N. Y.	
47	63038	Brg.	Wewerton	145	128	80.0	28.5	7.4	1901	Port Richmond, N. Y.	
48	171072	Brg.	Wheel Light	384	384	119.0	36.0	9.7	1930	do.	
49	62966	Brg.	Wheeling	132	92	75.0	26.0	7.9	1897	Baltimore, Md.	
50	167387	Brg.	Whirlwind	736	736	145.0	38.1	9.8	1918	Baldwinsville, N. Y.	
51	162329	Brg.	White Ball	611	611	130.8	30.0	12.5	1904	Perth Amboy, N. J.	
52	164642	Scw.	White Crest No. 1	17	17	46.8	13.0	3.4	1911	Anacortes, Wash.	
53	165261	Scw.	White Crest No. 3	24	24	52.0	14.0	4.0	1913	do.	
54	165262	Scw.	White Crest No. 4	24	24	52.0	14.0	4.0	1913	do.	
55	169290	Brg.	White Heron	310	307	110.0	34.0	5.9	1925	Baltimore, Md.	
56	171104	Brg.	White Light	212	212	100.0	30.0	7.8	1903	New York, N. Y.	
57	163599	Brg.	White Marsh	433	433	130.7	29.1	12.4	1908	Perth Amboy, N. J.	
58	167332	Brg.	White Mountain	501	501	117.2	30.8	13.5	1918	Rondout, N. Y.	
59	168732	Brg.	Whiteport	423	423	110.4	30.2	12.7	1923	Kingston, N. Y.	
60	62944	Brg.	Whitestone	291	283	115.7	24.2	11.1	1893	Jersey City, N. J.	
61	169884	Brg.	Whitestone	219	219	102.1	29.4	8.3	Unknown	Unknown	
62	170512	Brg.	Whitewing	11	11	50.6	12.4	2.3	1920	Bogies Ferry, Tenn.	
63	166674	Brg.	Whiting	232	232	101.3	29.9	8.7	1917	Brooklyn, N. Y.	
64	63095	Brg.	Wicomco	418	418	193.5	23.8	10.8	1902	Elkton, Md.	
65	167735	Scw.	Widgeon	91	91	70.2	26.1	5.9	1919	Olympia, Wash.	
66	163753	Brg.	Wilbert	302	296	110.5	32.6	9.2	1909	Gildersleeve, Conn.	
67	168597	Scw.	Willapa No. 1	112	112	74.0	28.0	6.3	1923	Aberdeen, Wash.	
68	168677	Scw.	Willapa No. 2	144	144	80.4	30.0	7.0	1923	Hoquiam, Wash.	
69	163033	Brg.	William Franklin	197	197	90.4	31.0	7.9	1908	West Haven, Conn.	
70	169224	Brg.	William Hanley	280	280	103.4	23.1	11.8	1925	Kingston, N. Y.	
71	171219	Brg.	Wm. Klehm	340	340	115.0	34.4	8.9	1924	do.	
72	165649	Onl.	William Lowery	107	99	96.0	17.5	7.8	1914	Whitehall, N. Y.	
73	167771	Brg.	William McAllister	508	508	115.0	32.0	13.1	1919	Kingston, N. Y.	
74	169316	Brg.	William Muller	494	487	142.6	39.1	12.6	1925	Los Angeles, Calif.	
75	81799	Brg.	Wm. Nottingham	1,381	1,381	211.7	42.3	16.5	1902	Ballard, Wash.	
76	167680	Brg.	William Roach	257	257	97.0	25.8	11.1	1917	Kingston, N. Y.	
77	168214	Brg.	William Weightman	254	254	105.0	22.5	11.1	1921	Cohoes, N. Y.	

¹ Formerly barge John Zimma.

² Formerly barge Gladiolus.

³ Formerly British bark The Bruce.

⁴ Formerly dredge Cabbage Island.

Unrigged Vessels

761

Line No.	Service	Crew	Name of owner	Home port	Address of owner
1	Frt.	2	Staples Coal Co. (Mass.)	Fall River, Mass.	404 Davol Street.
2	Frt.	1	B. & O. R. R. Co. (Md.)	Baltimore, Md.	Baltimore and Charles Streets.
3	Frt.	1	Keeler Transportation Lines (N. Y.)	New York, N. Y.	1 Broadway.
4	Frt.	1	Marine Transit Corporation (N. Y.)	do.	17 Battery Place.
5	Frt.	1	Southern Transportation Co. (N. J.)	Philadelphia, Pa.	Commercial Trust Building.
6	Frt.	0	Puget Sound Bridge & Dredging Co. (Nev.)	Seattle, Wash.	811 Central Building.
7	Frt.	0	do.	do.	Do.
8	Frt.	1	Richmond Cedar Works (Va.)	Newport News, Va.	Richmond, Va.
9	Drg.	0	N. N. Straley	Seattle, Wash.	Care King Street Boat House.
10	Pas.	0	J. A. Hagler	Chattanooga, Tenn.	Euche, Tenn.
11	Frt.	0	Puget Sound Bridge & Dredging Co. (Nev.)	Seattle, Wash.	Central Building.
12	Frt.	0	W. F. Taylor	Tacoma, Wash.	Mora, Wash.
13	Frt.	1	O'Brien Bros. (N. Y.)	New York, N. Y.	233 Broadway.
14	Frt.	1	Simmons-Lee Corporation (N. Y.)	do.	44 Whitehall Street.
15	Frt.	1	O'Brien Bros. (N. Y.)	do.	233 Broadway.
16	Msc.	1	D. Otto Hittner	Tampa, Fla.	237 First Avenue South, St. Petersburg, Fla.
17	Frt.	1	New York Central R. R. Co. (N. Y.)	New York, N. Y.	6 Beaver Street.
18	Frt.	1	do.	do.	Do.
19	Fer.	2	W. S. Hinckle	Memphis, Tenn.	Newport, Ark.
20	Msc.	1	Alaska Washington Airways (Wash.)	Seattle, Wash.	414 University Street.
21	Frt.	6	Waukesha Transportation Co. (Del.)	Mobile, Ala.	Olio and Magnolia Streets.
22	Pld.	0	Joy Realty Co. (Mich.)	Detroit, Mich.	Penobscot Building.
23	Frt.	6	L. A. Wells Construction Co. (Ohio)	Cleveland, Ohio.	30 Euclid Arcade.
24	Msc.	1	Waterways Engineering Co. (Wis.)	Milwaukee, Wis.	924 McDonald Street, Green Bay, Wis.
25	Frt.	0	Booth Fisheries Co. (Del.)	Seattle, Wash.	Pier 11B, foot Wall Street.
26	Frt.	1	O'Brien Bros. (N. Y.)	New York, N. Y.	233 Broadway.
27	Frt.	0	Pyramid Packing Co. (Alaska)	Juneau, Alaska	Sitka, Alaska.
28	Frt.	0	H. M. Pedersen	Seattle, Wash.	Tacoma, Wash.
29	Pas.	1	Jess E. Skaggs	Evansville, Ind.	Vincennes, Ind.
30	Frt.	1	O'Brien Bros. (N. Y.)	New York, N. Y.	233 Broadway.
31	Frt.	1	do.	do.	Do.
32	Frt.	1	do.	do.	Do.
33	Frt.	6	L. A. Wells Construction Co. (Ohio)	Cleveland, Ohio.	30 Euclid Arcade.
34	Fsh.	2	West Coast Packing Corporation (Calif.)	Los Angeles, Calif.	Long Beach, Calif.
35	Frt.	1	Red Star Towing & Transportation Co. (W. Va.)	New York, N. Y.	21 West Street.
36	Frt.	1	Connors Marine Co. (N. Y.)	do.	17 Battery Place.
37	Fsh.	1	Ole Hanson	Los Angeles, Calif.	723 Sun Finance Building.
38	Frt.	1	Durham Navigation Corporation (Del.)	New York, N. Y.	501 Fifth Avenue.
39	Frt.	1	New York Trap Rock Corporation (N. Y.)	do.	250 Park Avenue.
40	Fsh.	0	P. F. Martin Barge (Del.)	Philadelphia, Pa.	111 Walnut Street.
41	Frt.	1	O'Brien Bros. (N. Y.)	New York, N. Y.	233 Broadway.
42	Fer.	1	Western Maryland R. R. Co. (Md. and Pa.)	Baltimore, Md.	Standard Oil Building.
43	Frt.	4	Frank H. Manaka	San Francisco, Calif.	Monterey, Calif.
44	Frt.	1	B. & O. R. R. Co. (Md.)	Baltimore, Md.	Baltimore and Charles Streets.
45	Frt.	1	New York & Cuba Mail Steamship Co. (Me.)	New York, N. Y.	Foot Wall Street.
46	Frt.	1	New York Central R. R. Co. (N. Y.)	do.	6 Beaver Street.
47	Frt.	2	B. & O. R. R. Co. (Md.)	Baltimore, Md.	Baltimore and Charles Streets.
48	Frt.	1	O'Brien Brothers (N. Y.)	New York, N. Y.	233 Broadway.
49	Frt.	2	B. & O. R. R. Co. (Md.)	Baltimore, Md.	Baltimore and Charles Streets.
50	Drg.	6	Seaboard Sand & Gravel Corporation (N. Y.)	New York, N. Y.	26 Cortlandt Street.
51	Frt.	1	Keeler Transportation Line (N. Y.)	do.	1 Broadway.
52	Fsh.	0	W. F. Reichwein	Juneau, Alaska	Craig, Alaska.
53	Fsh.	0	Salina Packing Co. (Wash.)	Seattle, Wash.	3202 L. O. Smith Building.
54	Fsh.	0	do.	do.	Do.
55	Drg.	25	R. C. Huffman Construction Co. (Ohio)	Brunswick, Ga.	Cleveland, Ohio.
56	Frt.	1	O'Brien Brothers (N. Y.)	New York, N. Y.	233 Broadway.
57	Frt.	0	Keeler Transportation Line (N. Y.)	do.	1 Broadway.
58	Frt.	1	Elmer A. Keeler	do.	Do.
59	Frt.	1	New York Central R. R. Co. (N. Y.)	do.	6 Beaver Street.
60	Frt.	1	Elmer A. Keeler	do.	1 Broadway.
61	Frt.	1	I. M. Ludington Sons (N. Y.)	Rochester, N. Y.	Powers Building.
62	Fer.	1	O. L. White	Chattanooga, Tenn.	Knoxville, Tenn.
63	Frt.	0	New York Central R. R. Co. (N. Y.)	New York, N. Y.	6 Beaver Street.
64	Frt.	2	Lottie V. Wathen	Baltimore, Md.	Foot Andre Street.
65	Frt.	0	Peninsular Ry. Co. (Wash.)	Tacoma, Wash.	Shelton, Wash.
66	Frt.	1	William T. Charlesworth	New York, N. Y.	17 Battery Place.
67	Frt.	0	Willapa Barge Co. (Wash.)	Seattle, Wash.	Raymond, Wash.
68	Frt.	0	do.	do.	Do.
69	Frt.	2	Simmons-Lee Corporation (N. Y.)	New York, N. Y.	44 Whitehill Street.
70	Frt.	1	W. F. & R. Boat Builders (N. Y.)	Albany, N. Y.	Kingston, N. Y.
71	Frt.	1	Clary Brothers (N. Y.)	New York, N. Y.	116 Broad Street.
72	Frt.	1	William H. Hills	Albany, N. Y.	Kingston, N. Y.
73	Frt.	1	Red Star Towing & Transportation Co. (W. Va.)	New York, N. Y.	21 West Street.
74	Frt.	2	Wilmington Transportation Co. (Calif.)	Los Angeles, Calif.	Wilmington, Calif.
75	Obl.	3	Puget Sound Power & Light Co. (Mass.)	Seattle, Wash.	601 Electric Building.
76	Frt.	1	James F. Dwyer	Albany, N. Y.	Kingston, N. Y.
77	Frt.	1	George Weightman	do.	10 Fourth Street, Glens Falls, N. Y.

* Formerly barge Red Hawk.

* Formerly {a Schooner Wm. Nottingham.
b Norwegian schooner Wm. Nottingham.

Unrigged Vessels

Line No.	Official No.	Rig	Name of vessel	Tonnage		Register dimensions			When built	Where built
				Gross	Net	Length	Breadth	Depth		
				Feet						
1	167879	Brg.	William A. King	265	265	108.0	22.5	11.1	1920	Watervliet, N. Y.
2	167196	Brg.	Wm. B. Diggs	1,041	979	203.6	38.4	14.1	1918	Solomons, Md.
3	166626	Brg.	William B. Nallen	333	333	113.6	33.9	9.3	1926	Kingston, N. Y.
4	162185	Brg.	Wm. O. Moore	465	465	123.9	32.0	8.1	1904	Tottenville, N. Y.
5	163786	Brg.	William O. Moore	458	458	117.6	29.8	13.1	1909	Kingston, N. Y.
6	169061	Brg.	William D. McCoy	320	320	112.0	34.1	9.2	1927	Newburgh, N. Y.
7	166660	Brg.	Wm. E. Cleary	594	594	119.8	33.5	14.2	1917	Brooklyn, N. Y.
8	167999	Brg.	William E. Smith	446	446	115.5	29.0	12.9	1920	Kingston, N. Y.
9	163807	Brg.	William F. Doyle	405	405	112.2	28.4	12.5	1909	do
10	168051	Brg.	William F. Hanrahan	377	377	102.0	28.2	12.5	1920	do
11	167878	Brg.	William F. Rafferty	451	451	142.0	29.0	13.6	1915	do
12	63064	Cnl.	William F. Monk	154	154	96.0	17.9	9.8	1901	Whitehall, N. Y.
13	168407	Brg.	William F. Strang	240	240	101.4	21.5	10.7	1922	Kingston, N. Y.
14	168998	Brg.	William G. Porter	478	478	116.7	29.9	12.9	1923	do
15	165973	Cnl.	Wm. H. Flannery	104	98	96.0	17.4	7.6	1915	Waterford, N. Y.
16	164153	Cnl.	William H. Nealer	116	110	97.0	17.4	8.0	1910	Fort Ann, N. Y.
17	167781	Brg.	William H. Simons	471	471	114.0	30.0	13.1	1919	Kingston, N. Y.
18	170207	Brg.	William I. Huntley	335	335	112.0	34.1	9.2	1928	Newburgh, N. Y.
19	170045	Brg.	William J. Fitzgerald	320	320	112.0	34.1	9.2	1928	Kingston, N. Y.
20	167775	Brg.	William J. Keane	377	377	102.0	28.2	12.5	1919	do
21	169717	Cnl.	William J. McCaffee	259	259	105.8	22.0	11.4	1918	do
22	169962	Brg.	William J. Mahoney	320	320	112.0	34.1	9.2	1927	Newburgh, N. Y.
23	166955	Brg.	William J. Martin	443	443	111.1	31.0	12.6	1915	Brooklyn, N. Y.
24	166983	Cnl.	Wm. J. Murray	117	113	96.6	17.7	8.0	1914	Watervliet, N. Y.
25	63093	Brg.	Wm. J. Wilson	381	381	110.2	28.3	11.5	1903	Brooklyn, N. Y.
26	170208	Brg.	William S. Gardner	335	335	112.0	34.1	9.2	1928	Newburgh, N. Y.
27	163422	Brg.	William S. Keeler	476	476	130.8	30.0	12.6	1908	Perth Amboy, N. J.
28	165617	Brg.	William T. Hanley	415	415	110.9	29.2	12.5	1912	South Rondout, N. Y.
29	170143	Brg.	William T. Maxwell	335	335	112.0	34.1	9.2	1928	Newburgh, N. Y.
30	170119	Brg.	William V. O'Driscoll	335	335	112.0	34.1	9.2	1928	do
31	63071	Brg.	William V. Polleys	251	245	125.0	23.4	11.0	1902	Wilmington, Del.
32	165439	Brg.	Williams Line No. 21	209	209	89.6	32.2	8.5	1913	Brooklyn, N. Y.
33	165578	Brg.	Williams Line No. 22	206	206	91.1	32.3	8.2	1914	do
34	168348	Brg.	Williams Line No. 38	341	341	112.3	33.9	9.8	1919	Jersey City, N. J.
35	163904	Cnl.	Willie Killian	132	125	92.0	17.5	8.0	1908	Whitehall, N. Y.
36	162056	Cnl.	Willie J. Carbray	101	96	96.5	17.6	7.8	1903	Champlain, N. Y.
37	168203	Brg.	Willis	185	185	90.7	29.1	7.9	1915	Brooklyn, N. Y.
38	165932	Cnl.	Willie McIntyre	107	99	96.0	17.5	7.8	1915	Whitehall, N. Y.
39	163309	Cnl.	Willie A. Shovah	104	97	96.0	17.4	7.5	1913	Waterford, N. Y.
40	163304	Brg.	Wilmington	178	178	84.8	30.3	7.9	1906	Kingston, N. Y.
41	166668	Brg.	Wilmington	766	740	205.6	32.0	12.6	1917	Chesapeake City, Md.
42	169216	Drg.	Wilmington	111	111	86.4	30.0	5.1	1909	San Pedro, Calif.
43	63086	Brg.	Wilmot	225	225	121.5	30.6	7.0	1903	Texas City, Tex.
44	171157	Brg.	Wilson	335	335	112.0	34.1	9.2	1931	Newburgh, N. Y.
45	167638	Scw.	Wilson No. 1	41	41	60.0	17.6	4.6	1919	Anacortes, Wash.
46	167639	Scw.	Wilson No. 2	41	41	60.0	17.6	4.6	1919	do
47	164388	Sew.	Win	7	7	32.0	10.0	3.0	1911	Seattle, Wash.
48	63089	Brg.	Winchester	145	128	80.7	28.2	7.4	1903	Port Richmond, N. Y.
49	166408	Drg.	WINDHAM	286	259	123.4	35.5	7.3	1906	Long Beach, Calif.
50	171139	Brg.	Window Light	384	384	119.0	36.0	9.7	1927	Port Richmond, N. Y.
51	168679	Brg.	Wingdale	481	481	100.0	32.3	8.8	1923	Brooklyn, N. Y.
52	171114	Brg.	Wing Light	384	384	119.0	36.0	9.7	1929	Port Richmond, N. Y.
53	171073	Brg.	Winking Light	384	384	119.0	36.0	9.7	1929	do
54	222889	Brg.	Winsor	1,034	959	202.9	33.1	10.5	1923	Bath, Me.
55	171076	Brg.	Wisdom Light	384	384	119.0	36.0	9.7	1929	Port Richmond, N. Y.
56	171074	Brg.	Winning Light	384	384	119.0	36.0	9.7	1927	do
57	171075	Brg.	Wireless Light	384	384	119.0	36.0	9.7	1926	do
58	162866	Brg.	Wissahickon	400	400	166.2	23.8	10.7	1906	Camden, N. J.
59	168262	Brg.	WISSAHICKON	351	343	135.0	34.0	8.8	1921	Chester, Pa.
60	169722	Brg.	WOLCOTT	525	525	100.2	32.2	9.6	1927	East Boston, Mass.
61	163153	Scw.	Wolverine	406	406	159.3	38.0	8.0	1907	Windsor, Wash.
62	171201	Brg.	Wonder Light	303	303	113.0	33.0	8.7	1927	Unknown
63	165048	Brg.	Woodcliff	430	430	96.0	31.3	8.3	1912	Port Richmond, N. Y.
64	168551	Brg.	Woodlawn	481	481	100.0	32.3	8.8	1922	Brooklyn, N. Y.
65	170038	Brg.	Woodman	248	248	112.2	31.9	7.3	1893	Rondout, N. Y.
66	63077	Brg.	Woodmont	304	292	80.0	28.0	7.1	1901	Port Richmond, N. Y.
67	168550	Brg.	Woodstock	481	481	100.0	32.3	8.8	1922	Brooklyn, N. Y.
68	163503	Brg.	World	198	198	99.8	30.0	7.5	1897	Astoria, N. Y.
69	171140	Brg.	Worthy Light	384	384	119.0	36.0	9.7	1928	Port Richmond, N. Y.
70	168835	Brg.	Wrecking Boat No. 1	40	40	60.0	18.0	3.0	1917	Pittsburgh, Pa.
71	169068	Brg.	Wyandotte	326	326	142.0	22.9	10.8	1924	Millford, Del.
72	171246	Brg.	Y. B. 7 (steel)	708	706	175.0	44.0	10.3	1931	San Francisco, Calif.
73	171247	Brg.	Y. B. 8 (steel)	708	706	175.0	44.0	10.3	1931	do
74	169227	Scw.	Y. B. 3	429	429	120.0	40.0	10.0	1925	Seattle, Wash.
75	170230	Scw.	Y. B. 4 (steel)	507	507	140.3	40.0	9.7	1929	do
76	170592	Brg.	Y. B. 5 (steel)	690	690	171.3	44.1	10.3	1930	San Francisco, Calif.

† Formerly barge (a) Northern No. 11.
(b) James Sheridan.

‡ Formerly barge Mary A. Dwyer.

§ Formerly canal boat Gerard Archambault.

Unrigged Vessels

768

Line No.	Service	Crew	Name of owner	Home port	Address of owner
1	Fr.	1	George F. King	New York, N. Y.	164 Eighty-first Street (B.).
2	Fr.	4	Eastern Transportation Co. (Del.)	Wilmington, Del.	Ford Building.
3	Fr.	1	New York Trap Rock Corporation (N. Y.)	New York, N. Y.	250 Park Avenue.
4	Fr.	1	John E. Moore Co. (N. Y.)	do	17 State Street.
5	Fr.	1	Elmer A. Keeler	do	1 Broadway.
6	Fr.	1	New York Trap Rock Corporation (N. Y.)	do	250 Park Avenue.
7	Fr.	0	Cleary Bros. (N. Y.)	do	116 Broad Street.
8	Fr.	1	do	do	Do.
9	Fr.	1	Thomas Monk, Jr.	do	1 Broadway.
10	Fr.	1	Dwyer Brothers Lighterage	Albany, N. Y.	Kingston, N. Y.
11	Fr.	1	Augustine O'Connor	do	29 Broadway.
12	Fr.	1	Walter Swenson	New York, N. Y.	Jersey City, N. J.
13	Fr.	1	Marine Transit Corporation (N. Y.)	do	17 Battery Place.
14	Fr.	1	Petrie Transportation Co. (N. Y.)	do	15 Moore Street.
15	Fr.	1	Charles H. Oliver	do	Care M. E. Finnican, 11 Moore Street.
16	Fr.	2	Adolph Poissant	Rouses Point, N. Y.	Champlain, N. Y.
17	Fr.	1	Richard Lenahan Co. (N. Y.)	Albany, N. Y.	Kingston, N. Y.
18	Fr.	1	New York Trap Rock Corporation (N. Y.)	New York, N. Y.	250 Park Avenue.
19	Fr.	1	do	do	Do.
20	Fr.	1	Richard Lenahan Co. (N. Y.)	Albany, N. Y.	Kingston, N. Y.
21	Fr.	1	Edward G. Murray Lighterage and Transportation Co. (N. Y.)	do	do.
22	Fr.	1	New York Trap Rock Corporation (N. Y.)	New York, N. Y.	250 Park Avenue.
23	Fr.	1	James McWilliams Blue Line (N. J.)	do	1 Broadway.
24	Fr.	1	Edward G. Murray Lighterage & Transportation Co. (N. Y.)	Albany, N. Y.	Waterford, N. Y.
25	Fr.	1	William F. Hanrahan	New York, N. Y.	29 Broadway.
26	Fr.	1	New York Trap Rock Corporation (N. Y.)	do	250 Park Avenue.
27	Fr.	1	Keeler Transportation Line (N. Y.)	do	1 Broadway.
28	Fr.	1	Anthony O'Boyle	do	11 Moore Street.
29	Fr.	1	New York Trap Rock Corporation (N. Y.)	do	250 Park Avenue.
30	Fr.	1	do	do	Do.
31	Fr.	1	W. V. Polleys Co. (R. I.)	Providence, R. I.	East Providence, R. I.
32	Fr.	1	Williams Line (N. Y.)	New York, N. Y.	17 Battery Place.
33	Fr.	1	do	do	Do.
34	Fr.	1	do	do	Do.
35	Fr.	1	James A. Molyneaux	Albany, N. Y.	Kingston, N. Y.
36	Fr.	1	George Chatfield	New York, N. Y.	11 Moore Street.
37	Fr.	1	New York & Albany Lighterage Co. (N. Y.)	do	Pier 39, North River.
38	Fr.	1	William McIntyre	Albany, N. Y.	Whitehall, N. Y.
39	Fr.	1	Arthur Surprenant	New York, N. Y.	Champlain, N. Y.
40	Fr.	1	Clyde Steamship Co. (Me.)	do	Pier 36, North River.
41	Fr.	2	Southern Transportation Co. (N. J.)	Philadelphia, Pa.	Commercial Trust Building.
42	Drg.	10	Standard Dredging Co. (N. J.)	New York, N. Y.	Woolworth Building.
43	Fr.	1	Chas. Clark & Co.	Galveston, Tex.	Guaranty Building.
44	Fr.	1	Hudson River Shipyards Corporation (N. Y.)	New York, N. Y.	250 Park Avenue.
45	Fsh.	0	Pacific American Fisheries (Me.)	Seattle, Wash.	South Bellingham, Wash.
46	Fsh.	0	do	do	Do.
47	Fr.	0	San Juan Fishing & Packing Co. (Wash.)	do	Foot Stacy Street.
48	Fr.	2	B. & O. R. R. Co. (Md.)	Baltimore, Md.	Baltimore and Charles Streets.
49	Drg.	8	Western Dredging & Marine Construction Co.	Los Angeles, Calif.	Long Beach, Calif.
50	Fr.	1	O'Brien Bros. (N. Y.)	New York, N. Y.	233 Broadway.
51	Fr.	1	New York Central R. R. Co. (N. Y.)	do	6 Beaver Street.
52	Fr.	1	O'Brien Bros. (N. Y.)	do	233 Broadway.
53	Fr.	1	do	do	Do.
54	Fr.	4	P. F. Martin Barge Corporation (Del.)	Philadelphia, Pa.	111 Walnut Street.
55	Fr.	1	O'Brien Bros. (N. Y.)	New York, N. Y.	233 Broadway.
56	Fr.	1	do	do	Do.
57	Fr.	1	do	do	Do.
58	Fr.	1	Southern Transportation Co. (N. J.)	do	Commercial Trust Building.
59	Tnk.	2	Gulf Refining Co. (Tex.)	Port Arthur, Tex.	Dock 29, West Port Arthur, Tex.
60	Fr.	1	New York Central R. R. Co. (N. Y.)	New York, N. Y.	6 Beaver Street.
61	Fr.	1	American-Yukon Navigation Co. (W. Va.)	Eagle, Alaska	Skagway, Alaska.
62	Fr.	1	O'Brien Bros. (N. Y.)	New York, N. Y.	233 Broadway.
63	Fr.	1	Simmons-Lee Corporation (N. Y.)	do	44 Whitehall Street.
64	Fr.	1	New York Central R. R. Co. (N. Y.)	do	6 Beaver Street.
65	Lgt.	4	Chaley Co. (N. Y.)	do	15 Moore Street.
66	Fr.	2	B. & O. R. R. Co. (Md.)	Baltimore, Md.	Baltimore and Charles Streets.
67	Fr.	1	New York Central R. R. Co. (N. Y.)	New York, N. Y.	6 Beaver Street.
68	Fr.	1	P. F. & W. A. Kane (N. Y.)	do	Forty-sixth Street and East River.
69	Fr.	1	O'Brien Bros. (N. Y.)	do	233 Broadway.
70	Fr.	0	Iron City Sand & Gravel Co. (Pa.)	Pittsburgh, Pa.	310 Grant Street.
71	Fr.	2	Pennsylvania Salt Manufacturing Co. (Pa.)	Philadelphia, Pa.	Widener Building.
72	Fr.	1	Young Bros. (Hawaii)	Honolulu, Hawaii	Pier 12, Nuuanu Street.
73	Fr.	1	do	do	Do.
74	Fr.	0	do	do	Do.
75	Fr.	0	do	do	Do.
76	Fr.	0	do	do	Do.
76	Fr.	1	do	do	Do.

* Formerly barge Bessie Fahy.
 * Formerly barge Wyandotte.

* Formerly barge Seven Brothers No. 4.

Unrigged Vessels

Line No.	Official No.	Rig	Name of vessel	Tonnage		Register dimensions			When built	Where built
				Gross	Net	Length	Breadth	Depth		
1	170603	Brg.	Y. B. 6 (steel).....	690	690	171.2	44.1	10.3	1930	San Francisco, Calif.
2	169607	Scw.	Yaquina.....	339	339	120.0	34.1	9.2	1923	Houghton, Wash.
3	171202	Brg.	Yellow Light.....	220	220	100.0	31.0	7.8	1906	Unknown
4	169685	Brg.	Yellowstone.....	219	219	102.1	29.4	8.3		do.
5	65052	Brg.	Yonkers.....	428	395	110.0	30.5	6.4	1887	Brooklyn, N. Y.
6	163131	Brg.	York.....	494	313	120.0	30.0	7.8	1907	Norfolk, Va.
7	65060	Brg.	Yorktown.....	417	397	101.2	30.1	7.6	1900	Brooklyn, N. Y.
8	166587	Brg.	Yosemite.....	236	236	95.0	34.2	8.3	1916	Rondout, N. Y.
9	162044	Brg.	Youghiogheny.....	154	109	80.0	28.2	7.9	1903	Baltimore, Md.
10	168860	Brg.	Youngstown.....	470	470	100.2	31.2	8.4	1924	Mariners Harbor, N. Y.
11	166162	Brg.	Yulee.....	286	286	100.0	36.0	9.0	1915	Tottenville, N. Y.
12	168927	Brg.	Yuma.....	281	281	100.2	34.2	9.5	1924	Bandon, Oreg.
13	169012	Brg.	Zaleski.....	463	463	100.1	32.2	7.8	1924	Mariners Harbor, N. Y.

¹ Formerly barge A. O. L. No. 11.

Unrigged Vessels

765

Line No.	Service	Crew	Name of owner	Home port	Address of owner
1	Frt.	1	Young Bros. (Hawaii).....	Honolulu, Hawaii.....	Pier 12, Nunuannu Street.
2	Frt.	0	Pacific Spruce Corporation (Del.).....	Newport, Oreg.....	Toledo, Oreg.
3	Frt.	1	O'Brien Bros. (N. Y.).....	New York, N. Y.....	233 Broadway.
4	Frt.	1	New York Trap Rock Corporation (N. Y.).....	do.....	250 Park Avenue.
5	Frt.	1	New York Central R. R. Co. (N. Y.).....	do.....	6 Beaver Street.
6	Pas.	1	Atlantic Coast Line Railroad Co. (Va.).....	Norfolk, Va.....	Atlantic Coast Line Station, York Street.
7	Frt.	1	New York Central R. R. Co. (N. Y.).....	New York, N. Y.....	6 Beaver Street.
8	Frt.	1	Southern Pacific Co. (Ky.).....	do.....	Pier 49, North River.
9	Frt.	2	B. & O. R. R. Co. (Md.).....	Baltimore, Md.....	Baltimore and Charles Streets.
10	Frt.	1	do.....	do.....	Do.
11	Frt.	1	Clyde Steamship Co. (Me.).....	New York, N. Y.....	Pier 36, North River.
12	Frt.	1	Southern Pacific Co. (Ky.).....	do.....	Pier 49, North River.
13	Frt.	1	B. & O. R. R. Co. (Md.).....	Baltimore, Md.....	Baltimore and Charles Streets.

YACHTS

[For explanations and abbreviations, see p. 6]

Line No.	Official No.	Signal letters	Rig	Name of yacht	Tonnage		Register dimensions			When built	Where built
					Gross	Net	Length	Breadth	Depth		
STEAM YACHTS											
1	204622	KWJD	St. s.	AERA.....	147	100	138.8	15.5	10.3	1907	New York, N. Y.
2	127680	KRWD	St. s.	ALICIA.....	174	118	123.0	19.8	10.4	1902	do
3	203148	KVLB	St. s.	ALONDRA.....	198	134	140.4	21.0	13.3	1906	Wilmington, Del.
4	229102		St. s.	Antares.....	41	28	56.3	13.0	5.9	1928	Keyport, N. J.
5	107697	KRGB	St. s.	AQUILO.....	193	131	127.4	20.0	11.3	1901	South Boston, Mass.
6	200334	KSRB	St. s.	ATLANTIC.....	303	206	144.5	29.5	13.1	1903	Shooters Island, N. Y.
7	107784	KRVJ	St. s.	AZTEC.....	808	549	221.4	30.0	15.3	1902	Elizabeth, N. J.
8	137078	KSMH	St. s.	Baroness.....	99	77	100.3	18.9	9.6	1903	Port Jefferson, N. Y.
9	223897	MFNK	St. s.	BLACK WATCH.....	92	62	106.3	15.0	8.1	1918	Bristol, R. I.
10	201027	KTDD	St. s.	CALUMET.....	153	87	115.9	17.5	10.3	1903	Boston, Mass.
11	201194	KVFT	St. s.	CAPITOLA.....	123	83	137.6	19.5	9.7	1904	Toledo, Ohio
12	206194		St. s.	Caroline.....	146	83	118.4	18.3	9.9	1909	Boston, Mass.
13	213590	KWTF	St. s.	CASIANA.....	1,227	551	254.0	33.0	18.6	1908	Greenock, Scotland
14	127260		St. s.	Cayadetia.....	39	26	66.7	13.9	7.3	1898	Noank, Conn.
15	229693	MHTG	El. s.	CORSAIR.....	2,142	1,106	300.0	42.6	22.4	1930	Bath, Me.
16	127179	KNBL	St. s.	COURIER.....	65	44	91.3	15.8	8.5	1897	South Boston, Mass.
17	220464	MBGL	St. s.	CRESCENT.....	152	103	136.6	17.2	10.0	1920	Bristol, R. I.
18	213125	KWTM	St. s.	CYTHERA.....	602	186	192.2	27.6	16.1	1907	Leth, Scotland
19	221218	MCRT	St. s.	DELPHINE.....	1,255	653	241.7	35.5	17.3	1921	River Rouge, Mich.
20	107834	KSRJ	St. s.	DORIS.....	192	130	148.1	18.4	11.1	1903	New York, N. Y.
21	136901		St. s.	Eagle.....	49	33	76.2	15.4	4.4	1901	Croton, N. Y.
22	136385	LBCS	St. s.	EL PRIMERO.....	102	73	111.5	17.8	8.6	1893	San Francisco, Calif.
23	200588	KSVC	St. s.	Eugenia.....	94	64	97.2	18.0	8.8	1904	Bristol, R. I.
24	206562	LBFD	St. s.	FALCON.....	299	154	156.5	23.6	12.5	1909	Wilmington, Del.
25	121082	KNQS	St. s.	FELICIA.....	213	145	144.2	20.1	10.9	1898	Brooklyn, N. Y.
26	203827	KVTJ	St. s.	FLORIDA.....	276	188	163.3	20.4	11.0	1907	New York, N. Y.
27	229956	MJBV	St. s.	FLYING FOX.....	168	114	164.2	15.5	9.3	1909	Glasgow, Scotland
28	203973	KWBF	St. s.	HALCYON.....	161	109	125.5	18.3	11.1	1907	New York, N. Y.
29	230942	MFKG	St. s.	HIRONDEL.....	1,236	840	291.7	36.2	17.1	1911	La Seyne, France
30	77266		St. s.	Jean.....	28	19	71.8	10.5	5.6	1897	Bristol, R. I.
31	206874		St. w.	Kallian.....	195	195	135.0	32.0	4.5	1909	Rock Island, Ill.
32	203394	KVNQ	St. s.	KEHTOH.....	185	106	123.4	20.0	10.7	1906	Boston, Mass.
33	161027		St. s.	Kestrel.....	21	14	59.0	12.3	5.2	1892	Charleston, Mass.
34	161125	KRTD	St. s.	KISMET.....	146	71	117.0	18.5	11.0	1899	Wilmington, Del.
35	223481	MFJG	St. s.	KOORYONG II.....	164	112	110.6	20.0	10.3	1923	Boston, Mass.
36	130743	KNCH	St. s.	Laurion.....	52	35	99.2	13.7	7.9	1897	Bristol, R. I.
37	201777	KTRD	St. s.	Levanter (composite).....	131	89	115.6	17.0	9.9	1905	New York, N. Y.
38	141742		St. s.	Lockport.....	19	13	46.0	10.8	4.2	1898	Oshkosh, Wis.
39	215484		St. s.	Mercer.....	29	19	61.2	12.8	5.3	1917	Seattle, Wash.
40	206943	KTPS	St. s.	NARADA.....	505	259	201.3	27.2	13.4	1889	Leth, Scotland
41	214865	LGTK	St. s.	Navette.....	75	51	110.5	14.1	7.0	1917	Bristol, R. I.
42	107293	KNCR	St. s.	ONEIDA.....	583	396	172.0	24.0	15.1	1897	Wilmington, Del.
43	212974	LFGP	St. s.	O-WE-RA.....	426	187	173.8	25.1	14.0	1907	Leth, Scotland
44	200052		St. s.	Osprey.....	32	21	90.0	13.2	5.0	1903	Seattle, Wash.
45	205761	KWRF	St. s.	Pilgrim.....	18	17	43.9	11.7	5.3	1899	Boston, Mass.
46	229999		St. w.	Pipe Dream.....	14	10	50.8	10.9	7.2	1930	Davenport, Iowa
47	136806	KQDP	St. s.	Princess.....	50	34	84.0	13.7	8.2	1900	Bristol, R. I.
48	110738		St. s.	RAMONA.....	59	31	95.0	17.3	7.5	1886	Newburgh, N. Y.
49	200436	KSRM	St. s.	ROXANA.....	132	74	112.0	17.0	4.5	1903	Racine, Wis.
50	127649	IDMH	St. s.	SACHEM.....	217	123	143.3	23.6	12.5	1902	Wilmington, Del.
51	212143	LDKQ	St. s.	SAELMO.....	303	206	154.5	23.6	12.8	1914	Brooklyn, N. Y.
52	212423	LDNC	St. s.	STELLARIS.....	339	230	166.0	24.0	12.6	1914	New York, N. Y.
53	117022		St. s.	Stroller.....	26	18	75.7	10.6	6.4	1901	Bristol, R. I.

Formerly st. y. ^a Winchester.
^b Adrolt.
^a Coranto.
 Formerly st. y. ^b Issaquenna.
^a Emrose.
 Formerly st. y. ^b Emerald.
 Formerly ^a st. y. Atlantic.
^b U. S. S. st. s. Atlantic.
 Formerly st. y. ^a Elsa II.
^b Donaldo.
 Formerly U. S. S. st. s. P. 1841.
^a st. y. Caroline.
 Formerly ^b U. S. Engineers Gladwin.
^c U. S. Engineers General G. J. Lydecker.

^a Formerly British st. y. Cressandra.
^a st. y. Alert.
^b st. s. Ajaia.
 Formerly ^a British st. y. Agawa.
^b st. y. Agawa.
 Formerly sts. Aria.
 Formerly st. y. Viking.
 Formerly st. y. Lyndonla.
 Formerly st. y. Winchester.
 Formerly st. y. Ena IV.
^a Nina.
^b Irene.
^c Josephine.

YACHTS

[For explanations and abbreviations, see p. 6]

Line No.	Crew	Horsepower	Name of owner	Home port	Address of owner
1	12	2,000	Barron G. Collier	New York, N. Y.	220 West Forty-second Street.
2	13	700	John M. Hansen	do	120 Broadway.
3	15	900	A. Atwater Kent, Jr.	Philadelphia, Pa.	4700 Wissahickon Avenue.
4	2	120	E. M. Baker	Corpus Christi, Tex.	San Antonio, Tex.
5	8	250	H. F. Alexander	Seattle, Wash.	1519 Railroad Avenue S.
6	30	250	Gerard B. Lambert	New York, N. Y.	Princeton, N. J.
7	45	2,200	Albert C. Burrage	Boston, Mass.	85 Ames Building.
8	10	300	Barron G. Collier	New York, N. Y.	220 West Forty-second Street.
9	7	1,000	George T. Brokaw	do	522 Fifth Avenue.
10	12	1,200	Thomas F. Cain	Washington, D. C.	Lafayette Hotel.
11	7	500	Harry T. Wickes	Port Huron, Mich.	Saginaw, Mich.
12	6	300	Benj. L. Cowles	Buffalo, N. Y.	560 Ohio Street.
13	40	2,500	Edward L. Doheny	Los Angeles, Calif.	Security Building.
14	3	150	Marine Biological Laboratory (Mass.)	New Bedford, Mass.	Woods Hole, Mass.
15	54	6,000	J. P. Morgan	New York, N. Y.	23 Wall Street (off.).
16	9	250	George Warrington	Washington, D. C.	3110 Nineteenth Street NW.
17	14	1,500	George Rose	New York, N. Y.	342 Madison Avenue.
18	30	1,650	Edith Hale Harkness	do	4 East Sixty-sixth Street.
19	50	3,000	Anna Dodge Dillman	Detroit, Mich.	Grosse Pointe, Mich.
20	11	1,000	Wm. H. Thompson	Chicago, Ill.	City Hall.
21	2	175	John J. Slater	Savannah, Ga.	Montgomery, Ga.
22	4	250	S. A. Perkins	Tacoma, Wash.	301 Perkins Building.
23	8	250	Michael E. Paterno	New York, N. Y.	Irvington-on-Hudson, N. Y.
24	21	1,000	Myron C. Taylor	do	120 Broadway.
25	4	600	J. Ross Collins	do	Larchmont, N. Y.
26	18	800	Barron G. Collier	do	220 West Forty-second Street.
27	8	3,000	William B. Leeds	do	Oyster Bay, N. Y.
28	13	850	Rose H. Flint	Newport, R. I.	Middletown, R. I.
29	8	2,200	James J. Murray	New York, N. Y.	Boston, Mass.
30	1	100	Robert H. Gibson	Cape Vincent, N. Y.	Cincinnati, Ohio.
31	12	300	Katherine D. Butterworth	Chicago, Ill.	1105 Eighth Avenue, Moline, Ill.
32	16	80	John W. Hubbard	Pittsburgh, Pa.	Granite Building.
33	2	50	Jean Thomson Fulton	New York, N. Y.	Chase National Bank
34	12	700	Herbert Coppell	do	62 William Street.
35	5	450	W. E. S. Dyer	Philadelphia, Pa.	Land Title Building.
36	6	250	M. Krouse Klock	Cape Vincent, N. Y.	Olayton, N. Y.
37	12	500	William H. Todd	New York, N. Y.	25 Broadway.
38	2	15	W. G. Maxcy	Milwaukee, Wis.	Oshkosh, Wis.
39	2	75	Walter Nichols	Seattle, Wash.	Eldorado Springs, Mo.
40	35	700	Henry Walters	Baltimore, Md.	5 South Street.
41	10	500	J. P. Morgan	New York, N. Y.	23 Wall Street.
42	30	250	International Film Service Co. (N. Y.)	do	1540 Broadway.
43	28	600	Edmund S. Burke, Jr.	do	111 East Forty-eighth Street.
44	3	150	J. M. Colman Co. (Wash.)	Seattle, Wash.	Colman Building.
45	3	90	Farin and Trades School (Mass.)	Boston, Mass.	Thompson Island, Mass.
46	1	50	Harry Godley	Dubuque, Iowa	
47	5	175	Mrs. William L. Gilmore	Erie, Pa.	Meadville, Pa.
48	9	382	James T. Reid	Port Huron, Mich.	1006 Military Street.
49	10	400	Ray Adams	Gloucester, Mass.	Malden, Mass.
50	18	1,200	Roland L. Taylor	Philadelphia, Pa.	1421 Chestnut Street.
51	20	1,000	William H. Todd	New York, N. Y.	25 Broadway.
52	16	1,000	Stella Ford Schlotman	Detroit, Mich.	1020 Ford Building.
53	4	200	W. H. Soper	Pittsburgh, Pa.	Morgantown, W. Va.

^a Formerly British st. y. Margarite.
^b Formerly British st. y. Semiramis.
^a Formerly st. y. Alcedo.
^b Formerly st. y. Altreus.
^a British St. y. O-We-Ra
^b St. y. Owersa.
^c St. y. Alcedo.
^d St. y. Josephine.

^a Formerly st. s. Eugenia.
^b Formerly st. s. Empress.
^a Formerly st. y. Celt.
^a Formerly st. y. Nokomis.
^b Formerly U. S. Navy Kwasind.
^a Formerly st. y. Caroline.
^b Formerly st. y. Delphine.
 * Sold to August W. Dege, 29 Van Nest Road Avenue, Jersey City, N. J., but not yet redocumented.

Line No.	Official No.	Signal letters	Rig	Name of yacht	Tonnage		Register dimensions			When built	Where built
					Gross	Net	Length	Breadth	Depth		
STEAM YACHTS—Continued											
1	116332	KHFV	St. s.	SULTANA.....	400	212	161.1	28.0	16.2	1890	Brooklyn, N. Y.
2	213277	LFJD	St. s.	SURV.....	397	270	166.0	24.6	13.3	1898	Leith, Scotland
3	207398		St. s.	Talofa.....	83	46	87.5	15.0	9.5	1910	Boston, Mass.
4	107470	KPGJ	St. s.	¹ THRO.....	119	81	123.3	17.2	9.0	1899	Morris Heights, N. Y.
5	222336	MDRJ	St. s.	² TRILLORA.....	291	196	205.0	18.6	9.8	1912	Scotstown, England
6	25342		St. s.	³ UNIQUE.....	33	21	90.0	14.0	4.3	1901	Charleston, W. Va.
7	200641	KSVT	St. s.	⁴ UVIRA.....	330	224	135.0	28.0	17.9	1903	Newburgh, N. Y.
8	218248	LRMV	St. s.	⁵ Varona.....	100	68	110.6	15.4	8.5	1919	Bristol, R. I.
9	130980	KRVB	St. s.	⁶ VEGA.....	763	519	236.0	28.1	16.4	1902	Port Richmond, N. Y.
10	228327	MHFG	El. s.	⁷ VIKING.....	1,300	408	223.8	36.7	15.9	1929	Newport News, Va.
11	130932		St. s.	⁸ Wahtoke.....	70	52	125.0	16.0	7.5	1901	Alexandria Bay, N. Y.
12	136800	KPVR	St. s.	⁹ WANDERLUST.....	146	99	123.5	18.2	10.1	1900	New York, N. Y.
13	213527	LFMS	St. s.	¹⁰ WENONAH.....	290	160	143.4	22.8	12.6	1915	Boston, Mass.
14	213616	LFVB	St. s.	¹¹ WHILEAWAY.....	421	225	166.2	24.3	9.6	1915	Philadelphia, Pa.
15	214038	LFWQ	St. s.	¹² WINCHESTER.....	411	213	219.6	21.0	11.3	1916	Bath, Me.
16	127502		St. s.	¹³ Winona.....	47	32	76.5	14.2	8.3	1901	New York, N. Y.
17	227096		St. s.	¹⁴ WYDABILITY.....	99	64	109.3	15.0	8.7	1918	Bristol, R. I.
MOTOR YACHTS											
18	228047		Ga. s.	A. C. F.....	30	24	51.8	12.0	5.9	1928	Wilmington, Del.
19	228653		Ga. s.	A. C. F.....	23	21	45.3	11.7	5.8	1929	do.
20	229470		Ga. s.	A. C. F.....	21	16	43.9	11.5	5.6	1930	do.
21	229616		Ga. s.	A. C. F. No. 4.....	21	16	43.9	11.5	5.6	1930	do.
22	222357		Ga. s.	Aafje.....	29	27	51.7	15.3	7.2	1922	Seattle, Wash.
23	225724		Ga. s.	Aaronella.....	95	76	75.4	17.1	6.8	1926	City Island, N. Y.
24	229452	MERN	Ga. s.	Abenaki.....	20	14	45.5	14.5	6.9	1930	Thomaston, Me.
25	214001	LFVT	Ga. s.	Absegami.....	53	42	70.8	16.2	5.7	1916	New York, N. Y.
26	228829		Ga. s.	Acacia.....	30	20	59.5	13.0	5.3	1927	Dorchester, N. J.
27	224857	MFSW	Ga. s.	¹⁰ Acadia.....	56	53	78.3	16.7	11.0	1925	Oslo, Norway
28	230142	MJDF	Ol. s.	ACANIA.....	308	209	130.9	23.3	12.3	1930	New York, N. Y.
29	221311		Ga. s.	¹¹ Accomac.....	21	9	53.4	11.0	5.6	1921	Los Angeles, Calif.
30	207648		Ga. s.	¹² Acoma.....	26	24	48.2	15.2	8.0	1910	Friendship, Me.
31	215560		Ga. s.	Acoma.....	30	20	60.0	11.1	5.8	1917	New York, N. Y.
32	107406		Ga. s.	Acushla 2d.....	29	23	54.2	15.2	6.1	1898	Quincy, Mass.
33	228268		Ol. s.	Acushla Machree.....	85	58	73.5	17.1	9.2	1929	Los Angeles, Calif.
34	228897		Ga. s.	Acushnet.....	52	35	69.7	13.5	6.4	1929	Boston, Mass.
35	218215		Ga. s.	Adair.....	21	14	42.7	13.4	4.6	1917	Union, N. J.
36	222352		Ga. s.	¹³ Adelaide.....	17	14	51.9	11.0	4.1	1905	Morris Heights, N. Y.
37	209064	LODN	Ga. s.	¹⁴ Adare.....	42	31	69.5	16.7	8.5	1911	Chelsea, Mass.
38	225033		Ga. s.	ADELAIDE.....	32	22	64.3	12.0	5.8	1925	Long Island City, N. Y.
39	228344		Ga. s.	Adelaide II.....	23	21	45.3	11.7	5.8	1929	Wilmington, Del.
40	213876		Ga. s.	Ade'le.....	16	15	40.8	14.0	4.9	1916	San Diego, Calif.
41	228419		Ga. s.	¹⁵ Adelaw III.....	73	49	74.0	15.0	7.5	1929	New York, N. Y.
42	222146		Ga. s.	¹⁶ Adelphi.....	11	8	37.7	11.2	5.5	1911	Vancouver, British Columbia.
43	141803		Ga. s.	¹⁷ Adeltha.....	16	13	43.6	12.7	5.8	1902	Boston, Mass.
44	229537		Ga. s.	Adena II.....	21	14	46.0	11.2	5.1	1930	Clason Point, N. Y.
45	223374		Ga. s.	Adieu.....	18	12	45.8	10.5	4.4	1923	Trenton, Mich.
46	213807		Ga. s.	Adonis.....	19	18	35.6	10.7	3.6	1910	Menasha, Wis.
47	214068		Ga. s.	¹⁸ Adrenia C.....	19	13	55.7	10.0	5.0	1916	Sibley, Mich.
48	227430		Ga. s.	¹⁹ Adria.....	30	24	51.8	12.0	5.9	1928	Wilmington, Del.
49	229841		Ga. s.	Adriel.....	17	13	46.3	12.3	7.1	1926	Chester, Conn.
50	211172		Ga. s.	²⁰ Adroit.....	22	11	54.9	11.9	4.0	1903	Mariners Harbor, N. Y.
51	220433		Ga. s.	²¹ Adroit II.....	89	60	103.7	15.0	7.6	1920	Milwaukee, Wis.
52	107505		Ga. s.	Adventure.....	18	18	42.4	12.5	4.9	1900	New Rochelle, N. Y.
53	225284	MFVT	Ga. s.	²² Adventure.....	58	50	62.0	18.9	9.2	1926	City Island, N. Y.
54	224894		Ga. s.	Adventurer.....	22	16	42.8	12.2	6.4	1925	Mystic, Conn.
55	220121	LWQJ	Ga. s.	²³ Adventurers.....	44	36	69.4	15.0	5.6	1917	Camden, N. J.
56	105909		Ga. s.	Aeolus.....	19	18	40.0	15.3	4.9	1890	New York, N. Y.
57	224406	MFRK	Ga. s.	Aeolus.....	36	31	42.4	15.5	4.2	1925	Louth Jacksonville, Fla.

- ¹ Formerly st. s. {
a Aria.
b Wacondah.
c Isabella.
d Kasha.
e Fortuna.
² Formerly a Canadian st. y. Grilse.
³ Formerly st. y. Intrepid.
⁴ Formerly st. y. {
a Carola.
b Martrese.
c Carolta.
⁵ Formerly st. s. Noma.
⁶ Formerly st. y. Nokomis

- ⁷ Formerly st. y. {
a Elfrida.
b Swan.
⁸ Formerly st. y. {
a Wenonah.
b U. S. Navy Wenonah.
⁹ Formerly st. y. Cherokee.
¹⁰ Formerly sch. y. Advance.
¹¹ Formerly ga. y. {
a Accomac.
b Cytheria.
¹² Formerly ga. y. {
a Elsana.
b Caroline.
¹³ Formerly U. S. Q. M. C. ga. s. Adelaide.

Line No.	Crew	Horsepower	Name of owner	Home port	Address of owner
1	29	480	John P. Mills Organization (Calif.)	Los Angeles, Calif.	448 South Hill Street.
2	31	650	Arthur Deery	New York, N. Y.	527 Fifth Avenue.
3	6	300	American Scantle Line (Del.)	do.	5 Broadway.
4	8	750	Frank P. Parish	Chicago, Ill.	Otis Building.
5	21	6,000	Solomon R. Guggenheim	New York, N. Y.	120 Broadway.
6	10	125	Norman E. Carter	Evansville, Ind.	Indianapolis, Ind.
7	24	230	Herbert C. Lakin	New York, N. Y.	Scarsdale, N. Y.
8	7	700	James A. Wadsworth	Norfolk, Va.	Jersey City, N. J.
9	38	4,500	Nelson B. Warden	Philadelphia, Pa.	809 Witherspoon Building.
10	42	2,600	George F. Baker, jr.	New York, N. Y.	2 Wall Street.
11	7	400	E. M. Gregory*	Detroit, Mich.	9662 East Jefferson Street.
12	13	400	John K. Tilton	Miami, Fla.	Olympia Building.
13	14	500	Edwina Maxine Goodell	Los Angeles, Calif.	San Francisco, Calif.
14	18	1,500	A. Atwater Kent	Philadelphia, Pa.	Ardmore, Pa.
15	21	840	Cornelius Vanderbilt	New York, N. Y.	32 Nassau Street.
16	7	140	Frank McCabe	Charleston, S. C.	1114 Rutledge Avenue.
17	6	1,200	Anthony Crawford Enterprises (Del.)	New York, N. Y.	402 West One hundred and fifty-third Street.
18	2	200	American Car & Foundry Co. (N. J.)	Wilmington, Del.	East Eighth Street.
19	2	175	do.	New York, N. Y.	30 Church Street.
20	2	200	do.	Wilmington, Del.	East Eighth Street.
21	2	200	do.	do.	Do.
22	3	35	Dwight Faulding	Los Angeles, Calif.	Santa Barbara, Calif.
23	7	300	Charles M. Parker	New York, N. Y.	40 West Fortieth Street.
24	2	40	Gilford C. Ewing	Bar Harbor, Me.	New Haven, Conn.
25	3	130	M. Alpern	Philadelphia, Pa.	Care of American Engineering Co.
26	3	200	Louis J. Sommer, jr.	do.	2436 Brown Street.
27	7	42	Edsel B. Ford	Bar Harbor, Me.	Grosse Pointe Shores, Mich.
28	8	750	Arthur E. Wheeler	New York, N. Y.	1185 Park Avenue.
29	1	200	John H. Canham	Los Angeles, Calif.	Long Beach, Calif.
30	2	400	Harry C. Stevenson	Rochester, N. Y.	59 Parkview.
31	1	300	Mary Jones	New York, N. Y.	2537 Grand Concourse.
32	2	27	Wendel Andreas	do.	Hackensack, N. J.
33	5	180	Joseph F. Logel	Los Angeles, Calif.	174 Burlingame Avenue, Brentwood Heights.
34	4	600	Francis D. Bardstow	New York, N. Y.	23 Wall Street.
35	1	60	Louis Kapin	do.	1243 Ward Avenue.
36	1	40	D. C. Curtis	Newport News, Va.	Lee Hall, Va.
37	4	40	Allen Tobey	New York, N. Y.	25 Broad Street.
38	1	100	Dan Kaye	do.	Jackson Heights, N. Y.
39	2	175	J. D. Chapman	Bridgeport, Conn.	Greenwich, Conn.
40	2	60	Robert Dwight Wilson	Los Angeles, Calif.	323 Laughlin Building.
41	3	250	Ferdinand L. Salomon	New York, N. Y.	60 Broadway.
42	2	17	Harry B. Lear	Seattle, Wash.	University State Bank.
43	1	25	Sarah J. Voorhees	New York, N. Y.	Morristown, N. J.
44	2	300	Frank L. Burns	do.	165 Broadway.
45	2	400	Webb Jay	Miami, Fla.	Star Island, Miami Beach, Fla.
46	2	30	Geo. A. Loescher	Milwaukee, Wis.	Menasha, Wis.
47	2	200	Lillian A. Campbell	Detroit, Mich.	190 East Grand Boulevard.
48	2	200	Bradford H. Whiting	Cincinnati, Ohio	2 Pinehurst Lane.
49	2	50	Irving A. Sartorius	New York, N. Y.	61 Broadway.
50	2	37	Florida Railroad and Navigation Corporation (Del.)	Key West, Fla.	Everglades, Fla.
51	7	1,600	Frederick W. White	New York, N. Y.	270 Madison Avenue.
52	1	10	Henry Killam Murphy	do.	100 East Forty-second Street.
53	3	80	Cornelius V. Whitney	do.	120 Broadway.
54	3	15	Dean Emery	do.	120 Broad Street.
55	3	230	George Allen	Miami, Fla.	810 Northwest Eighth Street Road.
56	2	20	Embury McLean	New York, N. Y.	17 Battery Place.
57	2	75	Island Holding Co. (Fla.)	Miami, Fla.	First National Bank Building.

¹⁴ Formerly ga. y. ^a Autocrat.
¹⁵ Formerly ga. y. ^b Paladin II.
¹⁶ Formerly ga. y. Madge III.
¹⁷ Formerly British ga. y. Adelphi.
¹⁸ Formerly ga. s. Lida Louise.
¹⁹ Formerly ga. y. ^a Charles W. Kotcher.
²⁰ Formerly ga. y. ^b Betty M. II.
²¹ Formerly ga. y. ^c U. S. Betty M. II.
²² Formerly ga. y. ^d Betty M. II.

²³ Formerly ga. y. Tyro II.
²⁴ Formerly ga. s. Useppa.
²⁵ Formerly ga. s. Frances.
²⁶ Formerly ga. y. Ventura.
²⁷ Formerly ga. y. Victor.
²⁸ Sold to Wm. Rhodes, New York, N. Y., but not yet re-documented.

Line No.	Official No.	Signal letters	Rig	Name of yacht	Tonnage		Register dimensions			When built	Where built
					Gross	Net	Length	Breadth	Depth		
MOTOR YACHTS—Continued											
1	111185	-----	Ga. s.	¹ Affen	25	23	56.5	17.3	4.8	1898	Solomons, Md.
2	227044	-----	Ga. s.	After You	20	14	41.5	12.3	5.8	1927	Milford, Del.
3	220622	-----	Ga. s.	AGAWAM	150	102	102.0	19.3	10.2	1920	Boston, Mass.
4	227608	-----	Ga. s.	Agawam III	17	11	43.0	11.0	5.0	1928	New York, N. Y.
5	206006	-----	Ga. s.	Agnes	36	36	55.0	18.0	3.2	1909	Morehead City, N. C.
6	227389	MGSV	Ga. s.	Agnes	13	11	44.0	9.5	4.5	-----	Sallsbury, Md.
7	230734	-----	Ga. s.	Agnes	7	7	28.4	8.7	3.0	1018	Norfolk, Va.
8	222059	MDNH	Ga. s.	² Aguila	23	15	52.2	11.3	5.4	1917	West Lynn, Mass.
9	226651	-----	Ga. s.	Ahmed V	17	11	44.0	10.6	5.3	1930	Quincy, Mass.
10	222235	MDQN	Ol. s.	³ Alde-De-Camp	113	77	101.4	18.1	9.2	1922	Boston, Mass.
11	225787	-----	Ga. s.	Aleen III	16	10	41.3	11.1	4.9	1925	Bay Head, N. J.
12	218300	-----	Ga. s.	Ailsa Craig	24	16	60.0	10.4	7.0	1907	New York, N. Y.
13	224099	MFPT	Ol. s.	⁴ Almee	101	66	94.0	22.5	11.0	1924	Camden, Me.
14	225303	MFWL	Ol. s.	⁵ Almejean	165	129	108.0	20.3	10.2	1926	Stamford, Conn.
15	229238	-----	Ol. s.	⁶ AJAX	218	148	116.6	19.6	9.7	1929	Boston, Mass.
16	220576	-----	Ga. s.	Akbar	20	10	55.6	10.3	4.8	1920	East Boothbay, Me.
17	213334	LFKP	Ga. s.	⁷ Akbar	25	12	72.2	11.7	5.4	1915	Camden, N. J.
18	230637	-----	Ga. s.	Akela II	19	13	43.8	11.2	4.8	1931	Glason Point, N. Y.
19	227845	-----	Ga. s.	Ala	17	14	48.9	10.3	5.4	1917	Bayonne, N. J.
20	215572	LITK	Ga. s.	⁸ Ala II	24	22	49.5	11.8	7.6	1915	Weymouth, N. S. Canada
21	207697	LBNR	Ga. s.	ALACRITY	101	69	111.0	15.0	9.3	1910	Wilmington, Del.
22	226718	-----	Ol. s.	Alamyth	47	32	72.5	17.8	8.8	1927	Sallsbury, Md.
23	230849	MJLC	Ga. s.	Alana	25	21	49.5	15.2	5.8	1931	City Island, N. Y.
24	226622	-----	Ga. s.	⁹ Alara II	24	16	47.8	12.0	5.1	1927	Boston, Mass.
25	224667	-----	Ol. s.	¹⁰ Alarwee	71	48	78.4	15.6	9.7	1925	Seattle, Wash.
26	107627	-----	Ga. s.	Albacore	14	10	45.8	9.7	5.1	1900	San Diego, Calif.
27	228452	MHQP	Ga. s.	¹¹ Albacore	20	13	40.2	11.5	5.7	1929	Bayonne, N. J.
28	200279	-----	Ga. s.	¹² Albatross	41	17	69.7	13.2	6.7	1903	South Boston, Mass.
29	224445	-----	Ga. s.	¹³ Albatross II	23	15	48.5	13.0	4.5	1925	Havre de Grace, Md.
30	225802	-----	Ga. s.	¹⁴ Alberta	19	15	45.0	10.5	5.0	1926	Wilmington, Del.
31	222422	MDSB	Ga. s.	¹⁵ Alberta IV	27	18	51.7	12.4	5.3	1922	Bayonne, N. J.
32	224479	-----	Ga. s.	Alborac	22	15	46.5	10.4	5.5	1925	Norfolk, Va.
33	209305	LCFQ	Ol. s.	¹⁶ Alcalde	85	57	92.6	15.3	7.8	1911	Port Jefferson, N. Y.
34	230907	-----	Ga. s.	Alcalde	18	15	38.2	10.5	5.1	1931	Seattle, Wash.
35	226382	-----	Ga. s.	Alcra	58	45	60.7	15.5	6.3	1927	New York, N. Y.
36	204069	KWBV	El. s.	ALCYONE	452	220	155.6	30.0	17.6	1907	Boston, Mass.
37	227158	MGRL	Ol. s.	¹⁷ ALDER	2,076	1,140	274.3	28.2	22.0	1928	Wilmington, Del.
38	229712	-----	Ga. s.	Aldick	19	15	42.0	11.4	5.4	1930	West Haven, Conn.
39	229066	-----	Ga. s.	Alequippa	18	15	38.0	11.3	5.5	1929	Wilmington, Del.
40	211479	LDCN	Ga. s.	Alert	39	24	74.3	12.0	5.9	1913	Boston, Mass.
41	227105	-----	Ga. s.	Alethia Jane	28	22	47.1	16.5	5.4	1927	Tampa, Fla.
42	228547	-----	Ga. s.	Alfrieda	28	19	47.0	12.4	5.3	1929	Dunellen, N. J.
43	215464	-----	Ga. s.	Algonkin	19	19	45.0	13.5	5.5	1913	West De Pere, Wis.
44	220188	-----	Ga. s.	¹⁸ Alhambra III	17	11	47.4	11.2	5.0	1908	Bayonne, N. J.
45	228944	-----	Ga. s.	Ali Baba	33	22	52.0	13.4	5.6	1929	Washington, D. C.
46	229688	-----	Ga. s.	Alibi	18	12	39.0	10.7	4.7	1929	Oxford, Md.
47	207414	LBMH	Ga. s.	Alice	17	16	47.0	12.0	7.0	1910	Boston, Mass.
48	211178	-----	Ga. s.	Alice	20	13	59.6	10.8	5.1	1913	New York, N. Y.
49	222845	-----	Ga. s.	¹⁹ Alice	17	16	39.4	11.2	4.0	1920	Bremerton, Wash.
50	224219	MFQH	Ga. s.	Alice	20	13	45.8	13.6	5.8	1924	Tottenville, N. Y.
51	228482	-----	Ga. s.	Alice	21	18	42.3	10.8	4.7	1928	Stockton, Calif.
52	226040	-----	Ga. s.	Alice	23	20	44.2	12.6	4.7	1914	Oyster Bay, N. Y.
53	226936	-----	Ga. s.	Alice II	26	18	50.4	12.5	5.7	1927	Sallsbury, Md.
54	229021	-----	Ga. s.	Alice D	19	14	43.7	13.6	3.8	1927	Biloxi, Miss.
55	225610	-----	Ga. s.	²⁰ Alice Mary III	53	36	69.3	14.5	6.2	1926	Milwaukee, Wis.
56	228249	-----	Ga. s.	²¹ Alicia	30	24	47.7	13.8	4.5	1928	Morehead City, N. C.
57	228443	-----	Ol. s.	Alicia II	47	32	55.5	15.5	7.7	1929	Red Bank, N. J.
58	224101	-----	Ol. s.	Allelan	167	113	110.7	20.1	10.1	1924	Seattle, Wash.
59	228659	-----	Ga. s.	Alida	47	32	72.4	12.8	6.8	1929	New York, N. Y.
60	230162	-----	Ga. s.	Alida	18	15	44.8	10.7	5.1	1930	Port Clinton, O.
61	220394	-----	Ga. s.	²² Aljo IV	46	31	58.0	15.5	6.3	1927	Red Bank, N. J.
62	229886	MHWQ	Ol. s.	All Alone	65	44	76.0	15.0	6.5	1930	Camden, N. J.
63	229776	-----	Ga. s.	ALLEGRA	28	24	49.3	12.0	4.7	1920	Layden, Netherlands
64	205004	KWNC	Ga. s.	Allegro	205	139	108.4	20.1	12.4	1908	Essington, Pa.

¹ Formerly ga. s. Retsilla.
² Formerly ga. y. Boy Scout.
³ Formerly ga. y. ^a Colleen.
^b Rnnger.
^c Poinsettla.
⁴ Formerly ol. y. Blue Moon.
⁵ Formerly ol. y. Sirocco.
⁶ Formerly ol. y. Poule D'eau.

⁷ Formerly ^a ga. s. Akbar.
^b U. S. Navy ga. s. Akbar.
⁸ Formerly ga. y. ^a British ga. y. Margaret O.
^b Margaret O.
⁹ Formerly ga. y. ^a Priscilla.
^b Eella II.
¹⁰ Formerly ga. y. Jestmar.
¹¹ Formerly ga. y. Spindrift.

Line No.	Crew	Horsepower	Name of owner	Home port	Address of owner
1	1	24	Thomas H. Barrington.....	New York, N. Y.....	49 Lafayette Street.
2	2	130	Samuel W. Ellis.....	do.....	Rockville Center, L. I.
3	3	250	Ren. W. Bartram.....	do.....	17 Battery Place.
4	1	130	W. C. Baldwin.....	do.....	130 Ancon Avenue, Pelham Heights, N. Y.
5	2	20	Samuel H. Collom.....	Philadelphia, Pa.....	201 North Broad Street.
6	1	36	John C. Groome, jr.....	do.....	318 Harrison Building.
7	1	22	Joseph Hutter.....	Seattle, Wash.....	Everett, Wash.
8	2	450	Tom W. Mitchell.....	Bath, Me.....	Haverhill, Mass.
9	1	160	Alexander E. O. Munsell.....	Baltimore, Md.....	10 East Franklin Street.
10	7	300	F. H. Prince.....	Boston, Mass.....	Ames Building.
11	1	235	James M. Murphy.....	New York, N. Y.....	610 Anderson Avenue, Grantwood, N. J.
12	2	80	James Craig.....	do.....	New Rochelle, N. Y
13	8	90	Lloyd G. Thompson.....	do.....	29 Broadway.
14	12	b 350	Aimejean Corporation (N. Y.).....	do.....	120 Broadway.
15	10	600	Julius F. Holmes.....	do.....	122 East Forty-second Street.
16	2	600	Geo. W. C. Drexel.....	Belfast, Me.....	North Islesboro, Me.
17	3	600	Samuel I. Davis.....	New Bedford, Mass.....	North Attleboro, Mass.
18	1	200	E. I. Low.....	New York, N. Y.....	256 Broadway.
19	1	130	R. L. Titus.....	do.....	27 Harrison Street.
20	2	50	Eddie L. Hewson.....	Buffalo, N. Y.....	382 Main Street.
21	8	600	John B. Mallers, jr.....	Chicago, Ill.....	5 South Wabash Avenue.
22	4	60	Allison W. Laytham.....	New York, N. Y.....	70 Passaic Avenue, Passiac, N. J.
23	1	80	Grace Masury.....	do.....	Centre Moriches, N. Y.
24	1	400	Clara B. Teetzel.....	Detroit, Mich.....	398 Rivard Boulevard.
25	2	110	A. S. Elbridge.....	Seattle, Wash.....	802 East Pike Street.
26	2	100	Clyde Childress.....	Los Angeles, Calif.....	Anaheim, Calif.
27	1	b 160	Frank R. Hope.....	Bridgport, Conn.....	Darien, Conn.
28	3	132	John J. Boland.....	Buffalo, N. Y.....	Marine Trust Building.
29	2	80	W. H. Blood, jr.....	Rockland, Me.....	49 Federal Street, Boston, Mass.
30	1	100	Albert A. Albrecht.....	Detroit, Mich.....	Grosse Pointe, Mich.
31	3	90	Lawrence Marx.....	New York, N. Y.....	249 Wayman Avenue, New Rochelle, N. Y.
32	1	60	John L. Atwater.....	do.....	1 Broadway.
33	8	300	Dayton Hedges.....	do.....	127 West Forty-third Street.
34	1	90	L. E. Hill.....	Seattle, Wash.....	c/o Post Intelligencer.
35	4	120	New York Yacht Launch & Eng. Co. (N. Y.).....	New York, N. Y.....	Morris Heights, N. Y.
36	30	b 450	H. W. Putnam.....	do.....	108 Chambers Street.
37	46	3,000	Gertrude H. Thompson.....	do.....	Yonkers, N. Y.
38	1	110	E. E. Dickinson, jr.....	Hartford, Conn.....	Essex, Conn.
39	1	175	Richard Talbot.....	New York, N. Y.....	Tuxedo Park, N. Y.
40	5	360	George E. Coleman.....	do.....	66 West Fifty-third Street.
41	2	45	Eugene Gaudes.....	Tampa, Fla.....	Naples, Fla.
42	1	140	Gustav Barfuss.....	New York, N. Y.....	Dunellen, N. J.
43	2	40	John R. Wilde, jr.....	Detroit, Mich.....	Highland Park, Mich.
44	1	35	C. Grecht.....	Baltimore, Md.....	1130 South Sharp Street.
45	1	150	George W. Warren.....	Washington, D. C.....	1212 H Street, N.E.
46	2	200	Charles L. Lehman.....	New York, N. Y.....	50 Broadway.
47	3	40	DeCoursey Fales.....	do.....	151 East Seventy-second Street.
48	1	120	H. L. Mortensen.....	do.....	18 Temple Court (B).
49	2	45	E. R. McDonald.....	Seattle, Wash.....	Olympia, Wash.
50	3	16	Henry Howard.....	Newport, R. I.....	Paradise Avenue.
51	1	b 300	Ernest Hannl.....	San Francisco, Calif.....	1765 California Street.
52	1	100	George H. Duryea, jr.....	New York, N. Y.....	Roslyn, Long Island, N. Y.
53	2	100	William C. Schoettle.....	Philadelphia, Pa.....	Coral and Lestrelly Streets.
54	1	100	Edward Jeanfreau.....	New Orleans, La.....	Violet, La.
55	2	b 400	T. E. Houston (estate of).....	Cincinnati, Ohio.....	1522 Union Trust Building.
56	3	65	William Larchar.....	Providence, R. I.....	282 Benefit Street.
57	2	100	William W. Vaughan.....	Perth Amboy, N. J.....	Riverside Drive, Red Bank, N. J.
58	4	b 300	C. W. Wilay.....	Seattle, Wash.....	1001 Sixteenth Avenue SW.
59	4	600	Bertram H. Borden.....	New York, N. Y.....	90 West Street.
60	2	b 200	Los Feliz Investment Co. (Calif.).....	Los Angeles, Calif.....	Pacific Electric Building.
61	2	360	Joseph C. Wood.....	Perth Amboy, N. J.....	Little Silver, N. J.
62	4	400	George Codrington.....	Cleveland, Ohio.....	2160 West One hundred and Sixth Street.
63	2	200	William W. Freschl.....	New York, N. Y.....	1107 Broadway.
64	11	675	Charles S. Robbins.....	Philadelphia, Pa.....	3900 Chestnut Street.

15 Formerly na. y. {a Stave Island.
b Juliana.
16 Formerly ga. s. Mohawk.
14 Formerly ga. y. {a Miss Virginia.
b Banty II.
c Suzanne.
15 Formerly ga. y. {a Patricia.
c Nirvana.
d Restless III.

16 Formerly ga. s. Heather.
17 Formerly ol. y. Savarona.
18 Formerly ga. y. {a Wistaria.
b Kathryn F.
19 Formerly U. S. Navy schooner No. 2146.
20 Formerly ga. y. Solace.
21 Formerly ga. s. Fleetwood.
22 Formerly ga. y. Cherrio.

Line No.	Official No.	Signal letters	Rig	Name of yacht	Tonnage		Register dimensions			When built	Where built
					Gross	Net	Length	Breadth	Depth		
MOTOR YACHTS—Continued											
1	207779		Ga. s.	Allentown	13	11	41.0	9.0	3.7	1910	Seattle, Wash.
2	218685	LSGT	Ga. s.	Alliancia	18	12	45.5	12.4	5.2	1910	Toms River, N. J.
3	225365	MFVN	Ga. s.	Allon	73	58	78.3	14.5	6.5	1926	New York, N. Y.
4	228594		Ga. s.	Allons	19	17	40.7	11.0	5.9	1929	Keyport, N. J.
5	227663		Ga. s.	Allure	36	29	50.5	13.4	6.2	1928	Lynn, Mass.
6	227717		Ga. s.	Allure	8	6	29.5	8.6	3.5	1928	Seattle, Wash.
7	203087	KVJT	Ga. s.	Alma	39	26	58.0	14.2	4.0	1906	Port Jefferson, N. Y.
8	206390	LBDQ	Ol. s.	Alma	124	106	88.7	14.9	7.6	1909	Wilmington, Calif.
9	229200		Ga. s.	Alma R.	18	16	40.4	10.5	5.2	1929	Stockton, Calif.
10	227837		Ga. s.	Almeda	20	13	40.2	11.5	5.7	1928	Bayonne, N. J.
11	207367	LBKS	Ol. s.	ALOHA	659	329	180.1	35.6	17.0	1910	Quincy, Mass.
12	223096		Ga. s.	Aloha	16	13	48.8	10.2	4.7	1919	Bayonne, N. J.
13	226674		Ga. s.	Aloha	18	16	46.8	13.0	6.6	1927	Oakland, Calif.
14	226632		Ol. s.	Aloha	79	48	74.3	17.5	10.2	1926	East Boothbay, Me.
15	229678		Ga. s.	Aloha	13	11	37.8	11.8	6.8	1930	Hialeah, Fla.
16	226719	MGNW	Ga. s.	Aloma	24	16	47.7	12.0	5.6	1927	Quincy, Mass.
17	226301		Ga. s.	Alondra	48	33	64.7	13.6	6.4	1927	do.
18	228787		Ol. s.	Alone	44	33	56.3	15.0	5.5	1929	Huntington, L. I., N. Y.
19	222824		Ga. s.	Alpha	26	17	51.9	13.8	5.8	1923	Osterville, Mass.
20	229676		Ga. s.	Alpha	28	24	55.8	15.0	8.6	1930	Greensport, N. Y.
21	226383	MGKQ	Ga. s.	Alraja	85	68	77.5	15.0	7.2	1927	New York, N. Y.
22	230015		Ga. s.	Alsatia	21	19	44.8	10.7	5.1	1930	Port Clinton, Ohio.
23	228602	MIJQ	Ga. s.	Alsonol V.	38	26	53.2	14.2	6.1	1929	Bayonne, N. J.
24	219972		Ga. s.	Alsu	48	32	74.6	12.8	7.0	1920	New York, N. Y.
25	223391		Ga. s.	Alta II.	31	17	61.0	13.5	4.2	1923	Miami, Fla.
26	224975		Ol. s.	Alta Rocca	96	77	89.5	17.6	6.2	1925	Stamford, Conn.
27	107529		Ga. s.	Altair	31	22	55.9	14.2	11.0	1900	Bristol, R. I.
28	229740	MHTQ	Ga. s.	Altair	38	31	54.9	13.0	6.2	1930	Bayonne, N. J.
29	230027	MJCN	Ol. s.	ALTHEA	142	73	96.6	18.6	9.2	1930	Bath, Me.
30	222567	MDTN	Ga. s.	ALURA	195	161	112.6	20.2	9.2	1922	New York, N. Y.
31	228958		Ga. s.	Alura II.	27	18	51.3	12.6	6.2	1919	Quincy, Mass.
32	230076	MJFT	Ol. s.	ALVA	2,265	1,144	249.5	46.2	25.0	1930	Kiel, Gaarden, Germany.
33	214435		Ga. s.	Alwilda	24	16	48.0	13.0	5.1	1911	Brooklyn, N. Y.
34	228494		Ga. s.	Alys	20	14	41.6	10.5	5.7	1929	Stockton, Calif.
35	220801	MCFB	Ga. s.	Amada	93	51	76.8	18.5	8.4	1920	Miami, Fla.
36	229645		Ga. s.	Amadis	27	18	55.2	11.3	5.2	1930	Jacksonville, Fla.
37	213914	LFTB	Ga. s.	Amanda	67	63	64.5	15.8	6.6	1916	East Greenwich, R. I.
38	225648		Ga. s.	Amata	37	25	57.4	13.5	4.8	1928	Mantowoc, Wis.
39	228478		Ga. s.	Ambassador	25	22	47.0	11.6	5.5	1928	Stockton, Calif.
40	222973		Ga. s.	Ambassadress	93	69	92.8	21.0	4.8	1923	Miami, Fla.
41	222354	MDRP	Ol. s.	AMBLER	261	177	125.9	22.9	11.5	1922	Brooklyn, N. Y.
42	225242	MFVP	Ga. s.	Ambra VI	31	23	50.0	13.0	4.9	1919	New York, N. Y.
43	230498		Ga. s.	Amella II.	21	19	44.8	10.7	5.1	1931	Port Clinton, Ohio.
44	223587	MFKC	Ga. s.	Americus	25	19	45.5	15.2	4.1	1924	Miami, Fla.
45	229491	MILRS	Ga. s.	Amerind	65	60	79.2	18.3	11.5	1930	City Island, N. Y.
46	228491	MHDR	Ol. s.	AMIDA	539	187	177.8	27.0	13.7	1928	Kiel, Germany.
47	229075		Ol. s.	Amiga Mia	47	32	62.4	14.0	6.5	1929	Sausalito, Calif.
48	226052		Ga. s.	Amigo	24	16	48.0	11.2	5.6	1927	Wilmington, Del.
49	222117	MDPF	Ga. s.	Amitle	93	71	70.0	17.9	9.2	1922	Camden, N. J.
50	229568		Ga. s.	Amitola	31	21	50.8	12.6	5.9	1930	Millford, Del.
51	203298		Ga. s.	Amorita	34	23	69.0	14.2	4.4	1906	Baltimore, Md.
52	214162		Ga. s.	Amorilla	41	34	68.0	10.5	9.3	1916	Boston, Mass.
53	228898		Ol. s.	Amos Judd	19	15	45.2	14.1	5.5	1929	Winthrop, Mass.
54	229741	MHTR	Ga. s.	Amron II.	29	19	48.5	12.6	6.1	1930	Bayonne, N. J.
55	230472		Ga. s.	Amrcray	24	16	53.7	11.5	6.3	1931	Morris Heights, N. Y.
56	209029	LCMG	Ga. s.	Amuray	31	21	58.5	13.2	6.4	1911	Port Clinton, Ohio.
57	226923		Ga. s.	Anabelle	40	32	50.3	14.3	3.8	1927	Apalachicola, Fla.
58	229590	MIWJ	Ol. s.	Analgra	154	105	19.0	19.0	9.6	1930	City Island, N. Y.
59	225739		Ga. s.	Analgra III.	65	52	77.1	14.0	6.6	1926	do.
60	229984		Ga. s.	Analsa	38	26	51.0	16.2	7.0	1930	Seaford, Del.
61	230034		Ga. s.	Anchors Aweigh	14	10	39.6	10.5	5.0	1928	Wilmington, Del.
62	212043		Ga. s.	Andallsta	14	9	34.4	8.4	4.2	1914	Seattle, Wash.
63	228522		Ga. s.	Andrene II.	18	15	38.0	11.3	5.5	1929	Wilmington, Del.
64	200307		Ga. s.	Andrew Lee	100	51	73.3	18.0	7.0	1903	New York, N. Y.
65	225814		Ga. s.	Angelica	17	9	45.8	12.4	7.0	1926	Boothbay Harbor, Me.
66	221529		Ga. s.	Anise	14	11	38.1	9.5	4.1	1921	Seattle, Wash.
67	223107		Ga. s.	Anjolee	19	13	49.7	11.5	4.6	1923	Camden, N. J.
68	229985	MJF	Ga. s.	Ann	25	17	47.5	13.0	6.8	1930	Brooklyn, N. Y.

1 Formerly ga. y. Zingane II.
 2 Formerly ol. y. Jonathan II.
 3 Formerly ga. y. a Companiono.
 4 Formerly ga. y. b Imperial.
 5 Formerly ga. y. Lila M.
 6 Formerly ga. y. Maya III.
 6 Formerly ga. y. Yannough.

7 Formerly ga. y. Casco II.
 8 Formerly ol. y. Ramma.
 9 Formerly ga. y. Symphonla.
 10 Formerly ga. y. a Boomerang IV.
 b Mimi B. III.
 11 Formerly a ga. y. Lomado.
 b U. S. Navy ga. s. Lomado.

Line No.	Crew	Horsepower	Name of owner	Home port	Address of owner
1	1	40	Lewis V. Howell	Seattle, Wash.	Issaquah, Wash.
2	2	40	Jasper E. Lemleux	New Orleans, La.	Canal Bank Building.
3	6	1, 100	George A. Fuller	New York, N. Y.	360 Park Avenue.
4	1	125	William J. Buttfeld	Perth Amboy, N. J.	Sewaren, N. J.
5	1	100	Frank A. Poor	Salem, Mass.	Swampscott, Mass.
6	1	30	C. W. Harris	Seattle, Wash.	3635 Forty-second Avenue, Northeast.
7	1	55	Terra-Marine Holding Corporation (Del.)	New York, N. Y.	Box 74, Clayton, N. Y.
8	6	170	Wills J. Walker	San Francisco, Calif.	307 Monadnock Building.
9	1	b 200	Alma Roesner	do.	William Taylor Hotel.
10	1	125	John W. Myers	Portland, Me.	Kennebunkport, Me.
11	38	825	Arthur Curtiss James	New York, N. Y.	Park Avenue and Sixty-ninth Street.
12	1	80	C. A. Wigmore	Philadelphia, Pa.	Moore, Pa.
13	1	20	F. B. Drake	San Francisco, Calif.	Berkeley, Calif.
14	3	300	Parker W. Wittemore	Gloucester, Mass.	Coles Island.
15	2	12	Harry Brigham	Miami, Fla.	c/o Flagler Memorial Library.
16	4	330	Joseph E. Doherty	Boston, Mass.	607 Atlantic Avenue.
17	3	260	George C. Smith, jr.	New York, N. Y.	Seventh Avenue and Fifteenth Street
18	2	160	Harrison H. Boyce	do.	277 Park Avenue.
19	2	54	James H. Wakelin	Boston, Mass.	243 High Street, Holyoke, Mass.
20	4	75	Alpha Corporation (Del.)	New York, N. Y.	Forest Hills, L. I., N. Y.
21	4	b 200	Ralph K. Rex	Cleveland, Ohio.	2224 Overlook Road.
22	2	175	Bertram B. Kahn	Cincinnati, Ohio.	Hamilton, Ohio
23	4	250	C. Alan Hudson	New York, N. Y.	61 Broadway.
24	3	200	W. H. Underhill	do.	111 Broadway.
25	2	32	George W. Strom	Miami, Fla.	Box 266.
26	7	300	B. F. McGuckin	New York, N. Y.	42 Broadway.
27	1	50	Albert Lemos	Providence, R. I.	East Providence, R. I.
28	2	250	Edmund Lang	New York, N. Y.	1362 Dean Street (B).
29	8	400	C. Hayward Murphy	Detroit, Mich.	Penobscot Building.
30	6	550	David Rumsey	New York, N. Y.	44 Wall Street.
31	1	b 350	James Scripps Booth	Detroit, Mich.	8162 Jefferson Avenue.
32	45	4, 400	W. K. Vanderblit	New York, N. Y.	Grand Central Terminal.
33	1	65	Elliott Properties (Fla.)	Miami, Fla.	252 Northwest Twenty-ninth Street.
34	1	b 150	Chas. H. Crosby	San Francisco, Calif.	Piedmont, Calif.
35	5	280	Benjamin R. Stoddard	New York, N. Y.	26 Beaver Street.
36	1	580	William E. A. Bulkeley	Hartford, Conn.	West Hartford, Conn.
37	2	70	John J. Hanson	New York, N. Y.	101 South Street.
38	2	b 260	J. E. Buker	Chicago, Ill.	Railway Exchange Building.
39	1	b 300	Gustave Wilson	San Francisco, Calif.	California State Life Building, Sacra- mento, Calif.
40	1	108	Alex C. Kittel	Miami, Fla.	344 East Twenty-ninth Street.
41	9	450	Louis K. Liggett	Boston, Mass.	Boston, Mass.
42	2	40	Parker H. Kemble	Salem, Mass.	Marblehead, Mass.
43	2	225	Russ J. Christy	St. Augustine, Fla.	New Smyrna, Fla.
44	2	70	J. C. Schwartz	Miami, Fla.	Philadelphia, Pa.
45	5	65	Warren Ackerman	Vineyard Haven, Mass.	New York, N. Y.
46	26	800	Ernest R. Behrend	New York, N. Y.	51 East Forty-second Street.
47	2	b 150	Edwin Merry	San Francisco, Calif.	250 Fremont Street.
48	1	200	Olive P. Hutton	New York, N. Y.	Lodge Road, Great Neck Hills, N. Y.
49	4	120	Joseph H. Adams	do.	Miami Beach, Fla.
50	1	300	J. Edgar Hires	Philadelphia, Pa.	Ardmore, Pa.
51	3	64	G. W. Forsberg	Washington, D. C.	Eighth and Water Streets Southwest.
52	6	100	Alexander Nesbitt Kemp	Los Angeles, Calif.	San Pedro, Calif.
53	2	60	Luther W. Turner	Boston, Mass.	Minot, Mass.
54	1	250	John S. Ferguson	New York, N. Y.	61 Broadway.
55	3	1, 080	William Moloney	do.	1957 Bronxdale Avenue.
56	1	50	Roland E. Wilcox	Chicago, Ill.	3700 Milwaukee Avenue.
57	2	130	J. E. Graves	Apalachicola, Fla.	Quincy, Fla.
58	9	600	Lewis E. Pierson	New York, N. Y.	300 Park Avenue.
59	3	700	Henry B. Nevins (N. Y.)	do.	City Island, N. Y.
60	1	300	Samuel Sloan 2d.	Bridgeport, Conn.	Southport, Conn.
61	1	100	E. A. Adams	New York, N. Y.	4730 Bay Parkway (B).
62	2	12	F. O. Wever	Seattle, Wash.	3150 South Thirty-fifth Street.
63	1	175	Andrew J. Jackson	New Haven, Conn.	135 West Main Street, Waterbury, Conn.
64	2	200	Joseph A. Towers	Philadelphia, Pa.	126 Arch Street.
65	1	15	Reune Martin	New York, N. Y.	General Motors Building.
66	1	40	Frank B. Wilcox	Seattle, Wash.	405 Harrison Street.
67	2	65	Clarence L. Moyer	Philadelphia, Pa.	Merion, Pa.
68	2	760	Phillip Lavinsky	Boston, Mass.	64 Queensbury Street.

¹⁸ Formerly ga. y. Margo.
¹⁹ Formerly ga. y. Cynthia.
²⁰ Formerly U. S. Navy ga. s. No. 5049.
²¹ Formerly ga. y. Bennena.
²² Formerly gs. y. Arlorma.

²³ Formerly ga. y. {a Susquechessa,
 {b Armorita.
²⁴ Formerly ga. y. Jamaha.
²⁵ Formerly st. y. {a Aroostook,
 {b Carloline II.
²⁶ Formerly ga. y. Mycelma III.

Line No.	Official No.	Signal letters	Rtg	Name of yacht	Tonnage		Register dimensions			When built	Where built
					Gross	Net	Length	Breadth	Depth		
MOTOR YACHTS—Continued											
1	224670		Ga. s.	Anna C. IV	31	21	53.0	13.0	6.4	1925	Bayonne, N. J.
2	222177		Ga. s.	Anna F.	31	28	41.1	14.0	4.0	1922	Sallsburg, Md.
3	226762		Ga. s.	Ann Saunders	8	7	31.0	9.1	4.0	1927	Seattle, Wash.
4	226743	MGPC	Ga. s.	Anna Marie II.	22	18	49.9	12.5	5.7	1915	Bristol, R. I.
5	205347	KWQG	Ga. s.	Anna Marie III.	68	42	84.8	15.4	7.0	1908	Boston, Mass.
6	218008		Ga. s.	Anna May	9	8	32.5	9.1	4.9	1919	Winslow, Wash.
7	227050		Ga. s.	Annalou	15	13	37.8	11.4	4.5	1928	Seattle, Wash.
8	205336	KWQH	Ga. s.	Annaweta	27	27	51.0	12.5	6.0	1908	East Greenwich, R. I.
9	225936		Ga. s.	Anne C.	40	27	57.2	15.2	7.0	1926	Newport Beach, Calif.
10	222489	MDSN	Ga. s.	Annette	18	12	44.0	10.1	4.8	1922	Atlantic City, N. J.
11	224282		Ol. s.	Annetta I.	78	37	104.3	14.9	8.3	1917	Alexandria, Va.
12	226003	MHJR	Ga. s.	Annette	20	13	40.2	11.5	5.7	1929	Bayonne, N. J.
13	228830		Ol. s.	Anmarbea	34	22	53.0	13.2	6.2	1929	Fairhaven, Mass.
14	230500		Ga. s.	Anoatok	17	14	51.2	11.5	6.9	1931	Boston, Mass.
15	201085	KTFJ	Ol. s.	Ansantawae	136	111	108.0	18.5	7.7	1904	Greenport, N. Y.
16	210474		Ga. s.	Antares	24	19	50.8	11.1	4.2	1910	East Portchester, Conn.
17	229797	MHVP	Ol. s.	Antares	159	108	95.6	22.6	13.2	1930	Essex, Mass.
18	230881	MJLK	Ga. s.	Antares	13	12	36.7	12.5	4.3	1929	East Boothbay, Me.
19	214185		Ga. s.	Antelope	24	16	60.9	10.7	4.8	1916	New York, N. Y.
20	228673		Ga. s.	Anticosti	52	35	72.3	14.2	6.9	1929	Quincy, Mass.
21	228688		Ga. s.	Antoinette	23	15	48.5	9.9	5.5	1929	Bay City, Mich.
22	208685	LBVW	Ga. s.	Anton Dohrn	45	30	66.3	16.7	7.0	1911	Miami, Fla.
23	230038		Ol. s.	Antonia	44	30	60.9	18.4	7.6	1930	Sallsbury, Md.
24	210294		Ga. s.	Apache	73	63	90.0	15.2	7.3	1912	Nyack, N. Y.
25	227819	MGWJ	Ga. s.	Aphrodite	47	19	67.6	13.3	7.8	1928	Watervliet, N. Y.
26	224264		Ga. s.	Apollo	19	9	51.5	11.0	5.3	1924	Carlstadt, N. J.
27	230581		Ga. s.	Aporose	14	13	39.4	12.0	6.7	1931	Huntington, N. Y.
28	228586		Ol. s.	Aquaria	22	18	43.4	12.2	5.5	1929	Keyport, N. J.
29	223929		Ga. s.	Aquila	18	12	43.5	11.9	6.1	1920	New York, N. Y.
30	225175		Ga. s.	Aquila	26	21	47.7	13.0	4.8	1918	Brooklyn, N. Y.
31	228605		Ga. s.	Aquila	22	17	46.8	11.5	6.1	1929	Wilmington, Del.
32	222699	MDPT	Ol. s.	ARA	869	406	195.4	31.1	13.7	1922	Southampton, England
33	224664		Ga. s.	Arab II.	31	21	53.0	13.0	6.4	1925	Bayonne, N. J.
34	230384	MJFS	Ol. s.	ARAS	1,332	614	224.0	36.1	19.0	1930	Bath, Me.
35	228518	MHJB	Ga. s.	Aracne	20	13	40.2	11.5	5.7	1929	Bayonne, N. J.
36	226519		Ga. s.	Aradus	25	14	51.0	12.1	5.0	1927	Biddeford, Me.
37	226221		Ol. s.	Araguan	78	50	70.1	17.3	9.7	1927	Los Angeles, Calif.
38	229263		Ga. s.	Aranell II.	19	6	49.1	11.3	6.0	1929	Mystic, Conn.
39	205345		Ga. s.	Arapahoe	19	17	46.6	11.7	6.0	1908	Chicago, Ill.
40	229382		Ol. s.	Arbutus III.	46	28	60.5	15.5	6.8	1930	Los Angeles, Calif.
41	225947		Ol. s.	ARCADIA	378	251	174.2	27.6	12.8	1926	Newport News, Va.
42	227615		Ga. s.	Archwood	29	19	48.5	12.6	6.1	1928	Bayonne, N. J.
43	225862		Ga. s.	ARDEA	71	56	78.7	14.5	6.8	1926	New York, N. Y.
44	228404		Ga. s.	¹⁰ Arequipa	36	25	61.1	14.0	5.9	1927	Sausalito, Calif.
45	209514	LCGW	Ga. s.	¹¹ Argo	76	51	71.5	16.7	8.1	1912	Camden, N. J.
46	223168		Ga. s.	¹² Argo	83	56	105.0	14.5	8.3	1917	Boston, Mass.
47	225726		Ga. s.	Argo	34	15	67.7	12.6	5.7	1926	East Greenwich, R. I.
48	223303	MFHD	Ga. s.	Argonaut	35	24	66.0	12.4	5.8	1923	Boston, Mass.
49	227700		Ga. s.	Argonaut	13	11	34.2	9.0	5.3	1928	Marlette, Wash.
50	225267		Ga. s.	Argosy	41	28	54.4	13.6	7.3	1925	Tacoma, Wash.
51	201018		Ga. s.	¹³ Arriadne	18	17	46.0	12.4	6.1	1904	Bristol, R. I.
52	223821	MFLV	Ga. s.	¹⁴ Argyll	65	50	81.5	19.5	12.0	1924	Essex, Mass.
53	206207	LBCII	Ga. s.	¹⁵ Ariel	26	22	63.3	11.5	6.2	1909	East Greenwich, R. I.
54	221329		Ga. s.	Ariel	21	9	47.1	14.0	5.9	1921	East Boothbay, Me.
55	230902		Ga. s.	Ariel II.	21	14	44.8	10.6	5.0	1931	Bristol, R. I.
56	226981		Ga. s.	Aries	17	11	44.2	10.0	5.3	1927	Quincy, Mass.
57	203105		Ga. s.	¹⁶ Arla	25	17	54.6	11.7	5.7	1906	Baltimore, Md.
58	224909		Ga. s.	Arlene	20	13	53.5	12.0	5.3	1911	Port Clinton, Ohio
59	228276		Ga. s.	Arlene	13	11	37.1	9.0	4.2	1929	Seattle, Wash.
60	224638		Ga. s.	¹⁷ Arlis	23	16	59.1	10.6	5.2	1925	City Island, N. Y.
61	229808		Ga. s.	Armidia	23	19	50.3	12.4	4.9	1930	Crisfield, Md.
62	229834	MHIVW	Ol. s.	ARMINIA	161	62	100.2	21.1	11.2	1930	Camden, N. J.
63	223994		Ga. s.	¹⁸ Armista	39	31	54.5	13.5	5.5	1924	Manitowoc, Wis.
64	230296		Ga. s.	Arna	21	19	42.2	12.7	6.2	1927	Detroit, Mich.
65	222204		Ga. s.	Arro	23	15	42.8	12.5	5.5	1922	Tacoma, Wash.
66	204782		Ga. s.	Arrow	13	9	35.7	8.5	3.3	1907	Seattle, Wash.
67	222818	MFBR	Ga. s.	Arrow	22	17	52.0	11.0	4.9	1923	Milwaukee, Wis.
68	228788		Ga. s.	¹⁹ Arrow	55	28	71.4	13.0	6.0	1917	South Boston, Mass.
69	230535		Ga. s.	Artenis	25	17	53.5	11.5	6.2	1931	New York, N. Y.
70	226900		Ga. s.	²⁰ Arthona	29	20	63.0	12.7	4.8	1927	Bay City, Mich.

¹ Formerly ga. y. Memory.
² Formerly ga. y. Shada.
³ Formerly ga. y. Nepenthe II.
⁴ Formerly U. S. Navy S. C. No. 193.
⁵ Formerly ol. y. (a) Ann Della (b) Maribel
⁶ Formerly st. y. Watawga.

⁷ Formerly ga. y. (a) Antares. (b) Amri. (c) Mary R. II.
⁸ Formerly ga. y. (a) Madge. (b) Beaumiere II. (c) Ellda.
⁹ Formerly U. S. N. ga. s. No. 6059.

Line No.	Crew	Horsepower	Name of owner	Home port	Address of owner
1	2	60	Andrew Nelson, sr.....	New York, N. Y.....	Jackson Heights, L. I., N. Y.
2	3	75	John Werner.....	Baltimore, Md.....	3408 Guilford Terrace.
3	1	25	L. W. Peterson.....	Seattle, Wash.....	1617 Boyleston Ave.
4	1	75	John W. Biggs.....	Boston, Mass.....	Dorchester, Mass.
5	5	140	do.....	do.....	Do.
6	1	14	C. F. Fiddler.....	Seattle, Wash.....	119 Jackson Street.
7	1	75	W. E. Dando.....	do.....	522 Fourth Avenue.
8	1	65	Fellowes Thompson.....	New Haven, Conn.....	71 College Street.
9	2	60	Anne N. Cain.....	Los Angeles, Calif.....	5216 South Broadway.
10	1	120	A. R. Merrill.....	Miami, Fla.....	Box 1402.
11	5	200	Louis Gillasso.....	New York, N. Y.....	25 South Street.
12	1	125	C. G. Coakley.....	do.....	20 East Fifty-third Street.
13	1	150	Paul L. Hald.....	do.....	37 Washington Square West.
14	2	35	Allen L. Appleton.....	Boston, Mass.....	Springfield, Mass.
15	6	400	Wilson Marshall.....	Bridgeport, Conn.....	Marina Park, Conn.
16	2	80	Victor Emerson.....	Philadelphia, Pa.....	6331 Overbrook Avenue.
17	10	320	Edwin M. Chance.....	do.....	112 North Broad Street.
18	1	40	John K. Murphy.....	New Haven, Conn.....	Branford, Conn.
19	2	300	Robert Lehman.....	New York, N. Y.....	1 Williams Street.
20	5	700	Noyes Marine Co. (N. Y.).....	Boston, Mass.....	305 Congress Street.
21	2	900	M. F. Gagnier.....	Detroit, Mich.....	2423 McKinstry Avenue.
22	5	50	Carnegie Institution.....	Washington, D. C.....	Sixteenth and P Streets NW.
23	4	100	Frank Feeney.....	Philadelphia, Pa.....	708 South Fifty-second Street.
24	6	120	Henry H. Windsor Jr.....	Chicago, Ill.....	200 East Ontario Street.
25	3	1,100	John Hay Whitney.....	New York, N. Y.....	14 Wall Street.
26	3	60	Robert Jacob.....	do.....	City Island, N. Y.
27	1	56	Thomas A. Kelly.....	do.....	107 East Seventy-eighth Street.
28	1	60	A. S. Kratz.....	Newport News, Va.....	Richmond, Va.
29	1	40	Georges Megroz.....	New York, N. Y.....	16 East Thirty-fourth Street.
30	2	40	Fred A. Gentzen.....	do.....	C/o Isham Park Yacht Club.
31	1	b 180	A. Felix duPont.....	Wilmington, Del.....	Kennett Pike.
32	34	2,400	W. K. Vanderbilt.....	New York, N. Y.....	Grand Central Terminal.
33	1	80	C. S. Weston.....	Philadelphia, Pa.....	Scranton, Pa.
34	30	2,200	Hugh J. Chisholm.....	Portland, Me.....	119 Exchange Street.
35	1	b 125	Edward K. Hardy.....	Detroit, Mich.....	6 North Michigan Avenue, Chicago, Ill.
36	2	260	Henry A. Alker.....	New York, N. Y.....	415 Lexington Avenue.
37	10	140	C. W. Smith.....	Los Angeles, Calif.....	714 West Tenth Street.
38	1	b 360	Ralph S. Rhoads.....	Miami, Fla.....	Miami Beach, Fla.
39	2	27	Adrian A. Walker.....	Chicago, Ill.....	7459 Cregier Avenue.
40	3	120	J. F. Shefelk.....	Los Angeles, Calif.....	4410 Victoria Park Drive.
41	23	1,600	Margaret S. Hardwick.....	Boston, Mass.....	Brookline, Mass.
42	1	200	H. Teller Archibald.....	Miami, Fla.....	5333 Collins Avenue, Miami Beach, Fla.
43	6	1,100	William Harkness.....	New York, N. Y.....	654 Madison Avenue.
44	3	b 450	William H. Ford.....	San Francisco, Calif.....	704 Market Street.
45	6	100	George L. Shearer.....	Miami, Fla.....	Biscayne Yacht Club.
46	5	660	M. A. Funchess.....	Gulfport, Miss.....	
47	2	450	Wilton Lloyd Smith.....	New York, N. Y.....	43 Exchange Street.
48	2	180	Perley E. Barbour.....	New Bedford, Mass.....	East Marion, Mass.
49	1	40	E. L. Matz.....	Seattle, Wash.....	R. R. 3, Ferndale, Wash.
50	1	80	Edward A. Rich.....	Tacoma, Wash.....	2701 North Junett Street.
51	2	6	Ernest A. Bigelow.....	New York, N. Y.....	Oyster Bay, N. Y.
52	5	50	Edward W. Brown.....	do.....	40 West Fortieth Street.
53	1	40	F. V. Killian.....	Washington, D. C.....	518 Thirteenth Street NW.
54	1	25	Richard W. Smith.....	New York, N. Y.....	14 Wall Street.
55	1	300	William E. Woodward.....	do.....	Forest Hills, N. Y.
56	1	150	R. W. Cumming.....	New Bedford, Mass.....	Ram Island, Marion, Mass.
57	2	100	Beekman O. Rouse.....	Baltimore, Md.....	Towson, Md.
58	1	50	Ada M. Morse.....	New York, N. Y.....	47 Plaza Street (B).
59	1	125	L. C. Henry.....	Seattle, Wash.....	1118 Fourth Avenue.
60	3	600	H. Livingston Sullivan.....	Philadelphia, Pa.....	1107 Market Street.
61	3	200	Harold S. Swope.....	do.....	1001 Harrison Street.
62	10	600	W. W. Atterbury.....	do.....	Broad Street Station.
63	2	90	W. D. Foreman.....	Chicago, Ill.....	415 Aldine Avenue.
64	1	12	S. J. Tozer.....	do.....	Foot Randolph Street.
65	1	30	Margaret C. S. Snyder.....	Tacoma, Wash.....	320 North Tacoma Avenue.
66	1	35	O. E. Sutherland.....	Seattle, Wash.....	531 West Fourth Street.
67	2	450	Harry J. Bauer.....	Los Angeles, Calif.....	739 South Serrano Avenue.
68	5	800	William H. Vanderbilt.....	Newport, R. I.....	Portsmouth, R. I.
69	4	1,080	William H. Stanley.....	do.....	115 Wellington Avenue.
70	4	300	Honora H. Hirst.....	Philadelphia, Pa.....	Commonwealth Building.

¹⁰ Formerly ga. y. Mogul.
¹¹ Formerly ga. y. Lanal.
¹² Formerly U. S. Navy S. C. 253.
¹³ Formerly sl. y. {^a Margaret,
 {^b Zaida.
¹⁴ Formerly ga. y. {^a Argyll.
 {^b Puritan.
¹⁵ Formerly ga. y. Artmar.

¹⁶ Formerly ga. y. {^a Vidofner.
 {^b Roma.
¹⁷ Formerly ga. y. Oheka.
¹⁸ Formerly ga. y. {^a Omar.
 {^b Shlawassee.
 {^c Nanette.
¹⁹ Formerly U. S. Navy S. P. 56.
²⁰ Formerly ga. y. Alraja II.

Line No.	Official No.	Signal letters	Rlg	Name of yacht	Tonnage		Register dimensions			When built	Where built
					Gross	Net	Length	Breadth	Depth		
MOTOR YACHTS—											
Continued											
1	227652		Ol. s.	Asatamia	31	21	51.0	13.1	5.3	1928	Millford, Del.
2	205358	KWQJ	Ga. s.	ASOR II	170	48	120.0	12.6	6.6	1908	City Island, N. Y.
3	223185	MFGL	Ol. s.	Asthore	54	46	88.3	18.7	10.8	1902	Fairlie, Scotland
4	228859		Ga. s.	Asthore	18	12	48.8	10.1	5.0	1929	New York, N. Y.
5	214187		Ga. s.	Astoreth	21	17	42.2	11.8	5.2	1916	Chicago, Ill.
6	224932	MFTG	Ga. s.	Astrea	16	12	43.9	2.0	6.7	1925	Wiscasset, Me.
7	230525		Ga. s.	Audacious	17	14	40.1	13.6	8.4	1931	Los Angeles, Calif.
8	230140		Ol. s.	Averilla	29	26	48.7	12.4	5.5	1930	Seattle, Wash.
9	210053		Ga. s.	Astrild	46	38	69.0	17.2	9.7	1912	Port Chester, N. Y.
10	211831		Ga. s.	Athena	29	19	49.6	12.7	6.5	1913	Nyack, N. Y.
11	225009		Ol. s.	Athor II	66	38	62.7	14.8	6.9	1925	Erle, Pa.
12	222274		Ga. s.	Atica II	15	10	41.9	9.1	5.1	1922	Tacoma, Wash.
13	223272	MFHB	Ol. s.	ATLANTIC	196	149	106.8	24.8	10.0	1923	Wilmington, Del.
14	208463	LBVM	Ga. s.	Atlantis	31	29	60.0	12.6	7.4	1911	Greenport, N. Y.
15	224155		Ga. s.	Atrebor	65	44	82.0	14.5	7.0	1924	New York, N. Y.
16	201002	KVSN	Ga. s.	Atriclella	25	22	46.2	16.7	6.2	1904	Quincy, Mass.
17	220414		Ga. s.	Atrypa	81	14	60.4	13.5	5.6	1920	East Boothbay, Me.
18	228823		Ga. s.	Aubrey	17	12	43.5	11.2	5.0	1929	Clason Point, N. Y.
19	229364		Ga. s.	Audlee	43	29	60.0	13.6	6.8	1930	City Island, N. Y.
20	229733		Ga. s.	Audrey	27	18	47.6	12.6	7.8	1930	Fairhaven, Mass.
21	210439	LOSN	Ga. s.	Augusta	93	74	103.0	16.0	9.3	1912	Harrisburg, Tex.
22	224744		Ga. s.	Aura	20	14	50.5	12.0	7.5	1925	Bath, Me.
23	217191		Ga. s.	Au Revolv	27	21	49.2	10.2	6.0	1918	New Orleans, La.
24	228806		Ga. s.	Auriga	44	30	65.6	13.5	5.6	1929	Neponset, Mass.
25	224035	MGKD	Ol. s.	Aurora	108	59	93.7	21.1	11.9	1924	Sausalito, Calif.
26	220679	MBQF	Ga. s.	Ava	209	133	117.2	22.3	8.8	1920	Manchester, Mass.
27	229348	MHQT	Ol. s.	AVALANCHE	373	253	151.5	24.0	12.6	1930	New York, N. Y.
28	222949		Ga. s.	Avalon	19	16	40.5	13.1	4.8	1923	Forked River, N. J.
29	230751	MJKG	Ol. s.	AVALON	422	269	163.5	24.1	12.7	1931	Wilmington, Del.
30	204194	KWDJ	Ga. s.	Avenger (composite)	34	18	58.0	14.3	9.1	1907	Bristol, R. I.
31	223107	MFGC	Ga. s.	Avenir	32	25	58.0	14.5	9.2	1923	Boston, Mass.
32	228590	MLJP	Ga. s.	Avlan	20	13	40.2	11.5	6.7	1929	Bayonne, N. J.
33	229394		Ga. s.	Avigator	11	9	28.2	9.5	5.1	1930	Seattle, Wash.
34	205321		Ga. s.	Avis	17	14	48.0	11.0	5.6	1908	Manitowoc, Wis.
35	228401		Ga. s.	Aviso	17	12	43.5	11.2	5.0	1929	Clason Point, N. Y.
36	204345		Ga. s.	Avocet	35	34	61.3	14.8	5.0	1907	Marblehead, Mass.
37	214385		Ga. s.	Avocet	21	20	53.0	16.5	4.3	1916	Nyack, N. Y.
38	227316		Ga. s.	Awandra II	20	17	44.6	10.7	5.2	1923	Port Clinton, Ohio.
39	218347		Ga. s.	Ayana	17	13	45.4	10.0	5.0	1919	Bayonne, N. J.
40	201343	KTIR	Ga. s.	AZARA (bronze)	96	90	94.4	21.3	8.0	1904	Shooters Islands, N. Y.
41	225725		Ga. s.	Ayaconora II	31	21	50.0	13.0	5.1	1928	Bayonne, N. J.
42	225654	MGCT	Ga. s.	Babede	18	12	43.4	12.2	4.3	1926	Atlantic City, N. J.
43	3479	KWDC	Ga. s.	Baboon	19	18	44.5	14.0	8.8	1888	Boston, Mass.
44	230710		Ga. s.	Baboon	20	18	43.6	12.7	6.9	1928	Keyport, N. J.
45	227503		Ga. s.	Babs	18	12	48.8	10.1	5.0	1928	New York, N. Y.
46	225140		Ol. s.	Bacardi	17	12	46.0	10.5	5.3	1925	do.
47	222520		Ga. s.	Badger	19	16	38.6	10.6	6.0	1922	Marinette, Wis.
48	224017		Ga. s.	Bagheera	21	16	48.5	14.0	7.6	1924	East Boothbay, Me.
49	228856		Ga. s.	Balboa	18	16	38.0	10.2	6.7	1928	Stockton, Calif.
50	228842		Ga. s.	Ballantre	36	24	59.3	14.3	7.3	1924	Solomons, Md.
51	228447	MHGL	Ga. s.	Ballyhoo	20	13	40.2	11.5	5.7	1929	Bayonne, N. J.
52	228744		Ga. s.	Bambillna III	18	12	45.6	10.1	4.6	1929	Stamford, Conn.
53	229323		Ga. s.	Bamboo	21	14	50.7	13.3	4.6	1930	Rock Hall, Md.
54	230475		Ga. s.	Bamboo	16	12	44.8	10.7	5.1	1931	Port Clinton, Ohio.
55	222855		Ga. s.	Barbara	17	11	48.2	10.0	5.1	1923	New York, N. Y.
56	226602		Ga. s.	Barbara	84	57	83.5	16.0	7.5	1927	Bay City, Mich.
57	229893		Ga. s.	Barbara	13	9	42.2	14.3	3.3	1930	Key West, Fla.
58	211330	LDBN	Ga. s.	Barbara II	18	14	45.8	11.0	5.8	1912	Tottenville, N. Y.
59	228240		Ga. s.	Barbara K	39	33	50.2	16.2	8.7	1927	South Bristol, Me.
60	228406		Ga. s.	Barbara Ann	24	20	46.6	11.2	5.3	1927	San Francisco, Calif.
61	228560		Ga. s.	Barbara Lee	14	12	38.7	10.3	4.3	1929	Seattle, Wash.
62	227994		Ol. s.	Barbett	85	58	81.8	17.2	7.4	1928	Bay City, Mich.
63	220262	LWTR	Ga. s.	Barbette	34	29	47.5	14.0	6.7	1920	Camden, N. J.
64	226510	MGJW	Ga. s.	Barbette	21	17	44.0	14.8	6.3	1927	Boston, Mass.
65	230744		Ga. s.	Barkabe	21	19	44.8	10.7	5.1	1930	Port Clinton, Ohio.
66	209829	LCJN	Ga. s.	Barracuda	30	27	55.7	10.6	5.0	1912	Marblehead, Mass.
67	227983		Ga. s.	Bavois	36	30	57.9	15.7	8.1	1924	Monument Beach, Mass.

1 Formerly British schooner Sunshine.
 2 Formerly ga. y. Foxmead.
 3 Formerly ga. y. Heather.
 4 Formerly a ga. y. Athena.
 b Runabout.
 5 Formerly ga. y. Henrietta III.
 6 Sox II.
 7 Formerly ga. y. Moby Dick.
 8 Formerly ga. y. Eileen.

9 Formerly ga. y. a Hiawatha.
 b Pamilla.
 10 Formerly ga. y. Cygnet.
 11 Formerly ga. y. Hathor.
 a ga. y. Azara.
 b British ga. y. Oriole III.
 c ga. y. Lady Mary.
 d ga. y. Wawaloam.
 e British ga. y. Wawaloam.
 f ga. y. Wawaloam.

Line No.	Crew	Horsepower	Name of owner	Home port	Address of owner
1	4	300	Alfred A. Du Ban.....	Philadelphia, Pa.....	Ventnor City, N. J.
2	5	600	Anita Berg.....	New York, N. Y.....	Far Rockaway, N. Y.
3	10	50	Asthore (N. Y.).....	do.....	39 East Thirty-ninth Street.
4	1	170	Henry L. Maxwell.....	do.....	21 East Fifty-second Street.
5	1	30	Edythe Usher.....	Chicago, Ill.....	3253 West Sixty-first Place.
6	1	18	W. Rodman Peabody.....	Boston, Mass.....	70 State Street.
7	2	40	Henri W. Trumbull.....	Los Angeles, Calif.....	Hollywood, Calif.
8	1	60	F. N. Averill.....	Seattle, Wash.....	Portland, Oreg.
9	6	40	Edwin T. Huffman.....	San Francisco, Calif.....	Yosemite National Park.
10	2	200	George Bedard.....	Boston, Mass.....	303 Shawmut Avenue.
11	2	100	E. B. Byron.....	New York, N. Y.....	147 East Fiftieth Street.
12	1	45	H. K. O'Neill.....	Tacoma, Wash.....	2406 North Eighth Street.
13	9	180	Gargntua Co. (Wis.).....	New York, N. Y.....	41 East Forty-second Street.
14	2	35	Marie Dorfuss.....	do.....	Woodside, L. I., N. Y.
15	4	600	Robert C. Graham.....	Detroit, Mich.....	1430 First National Bank Building.
16	3	35	W. B. P. Weeks.....	Salem, Mass.....	Beverly, Mass.
17	2	40	Geo. W. O. Drexel.....	Belfast, Me.....	North Islesboro, Me.
18	1	140	W. A. Frederick.....	Detroit, Mich.....	Grosse Pointe Park, Mich.
19	2	340	William H. Weekes.....	New York, N. Y.....	Queens Village, N. Y.
20	1	175	Herbert E. Easton.....	Providence, R. I.....	255 Hope Street.
21	3	200	C. G. Pillot.....	Houston, Tex.....	312 Milan Street.
22	1	25	H. T. Hornidge.....	New York, N. Y.....	611 Fifth Avenue.
23	3	200	Gallican Chlpley Co. (La.).....	New Orleans, La.....	Whitney Building.
24	3	450	Leonard A. Yerkes.....	New York, N. Y.....	2 Park Avenue.
25	7	175	William Thaw.....	do.....	1030 Fifth Avenue.
26	10	145	J. E. Hayes.....	do.....	160 Front Street.
27	20	1200	Anson W. Hard.....	do.....	250 Park Avenue.
28	2	27	Fred T. Brower.....	do.....	Forked River, N. J.
29	14	1,200	Ogden L. Mills.....	do.....	2 East Sixty-ninth Street.
30	4	25	W. W. Watson, jr.....	Philadelphia, Pa.....	1511 Walnut Street.
31	4	45	George E. McQuesten.....	Boston, Mass.....	27 Kilby Street.
32	1	b 160	Roy S. Grimmer.....	New York, N. Y.....	242 Fulton Street, Hempstead, N. Y.
33	1	b 72	R. W. Weston.....	Seattle, Wash.....	Shelton, Wash.
34	1	40	Leon Hamilton.....	Miami, Fla.....	Chokolaskee, Fla.
35	2	140	Winsor B. Day.....	Hartford, Conn.....	Springfield, Mass.
36	4	50	Henry L. MacFarland.....	Boston, Mass.....	Beverly, Mass.
37	2	35	Mrs. H. Sidney Newcomer.....	New York, N. Y.....	132 East Sixty-first Street.
38	1	150	Harry C. Van Sickle.....	Detroit, Mich.....	2413 Biddle Street, Wyandotte, Mich.
39	3	60	David Schane.....	New York, N. Y.....	61 Vermilyea Avenue.
40	8	90	George J. Baker.....	Detroit, Mich.....	Care Detroit Yacht Club.
41	2	188	Elizabeth H. Packard.....	New York, N. Y.....	Bernardsville, N. J.
42	1	300	M. F. Fenton.....	Philadelphia, Pa.....	1842 Germantown Road.
43	2	18	Mary P. Clelland.....	Los Angeles, Calif.....	1106 Point View Street.
44	2	100	John Siliski.....	New York, N. Y.....	South River, N. J.
45	3	170	T. Charlton Henry.....	Philadelphia, Pa.....	Stonehurst, Chestnut Hill.
46	2	360	Frank Guyton.....	Miami, Fla.....	do.....
47	2	b 25	G. M. Neuling.....	Chicago, Ill.....	66 East Division Street.
48	2	25	R. P. Benedict.....	do.....	4201 South Ashland Avenue.
49	1	b 200	Oscar M. Hueter.....	San Francisco, Calif.....	1001 Flatiron Building.
50	2	60	Boy Scouts of America (N. J.).....	Philadelphia, Pa.....	142 Academy Street, Tranton, N. J.
51	1	160	E. A. Tauchert.....	New York, N. Y.....	50 North Road, Nutley, N. J.
52	1	400	Theodore Pratt.....	do.....	26 Broadway.
53	1	32	Stephen D. Baker.....	do.....	282 Manhattan Avenue.
54	2	175	Malcolm Matheson.....	Miami, Fla.....	Coconut Grove, Fla.
55	2	150	John Clarke Kennedy.....	New York, N. Y.....	205 East Forty-second Street.
56	6	300	Wm. Blair Baggaley.....	Chicago, Ill.....	224 South Michigan Avenue.
57	2	40	J. Vining Harris.....	Key West, Fla.....	1325 Duval Street.
58	3	50	William E. Paulson.....	New York, N. Y.....	79 Second Avenue (B).
59	1	30	Malcolm P. Ryder.....	Boston, Mass.....	139 Union Street, Westfield, Mass.
60	1	250	Floyd W. Hanchett.....	San Francisco, Calif.....	3730 Mission Street.
61	1	85	Hamilton C. Rolfe.....	Seattle, Wash.....	Hoge Building.
62	4	200	Leslie Ruwe.....	Detroit, Mich.....	17012 Maumee.
63	2	50	H. L. Foss.....	Philadelphia, Pa.....	Danville, Pa.
64	1	65	Thomas P. Archer.....	Detroit, Mich.....	461 Burns Avenue.
65	1	360	Thad C. Bell.....	Newport News, Va.....	Rosnes.
66	2	100	Martin Lifgren.....	New York, N. Y.....	Mount Vernon, N. Y.
67	2	20	George N. Fidd.....	Portland, Me.....	30 Church Street.

¹¹ Formerly ga. y. Alsonel III.
¹² Formerly ga. y. {a Baboon.
 b Mist.
¹⁴ Formerly ga. y. Recreation.
¹⁵ Formerly ga. y. Beacon Rock.

¹⁶ Formerly ga. y. La Diana.
¹⁷ Formerly ga. y. Sovereign.
 a Tosca.
¹⁸ Formerly ga. y. {b Dorothy.
 c Aileen II.

Line No.	Official No.	Signal letters	Rlg	Name of yacht	Tonnage		Register dimensions			When built	Where built	
					Gross	Net	Length	Breadth	Depth			
MOTOR YACHTS—Continued												
1	221485	MDBK	Ol. s.	Bayforth.....	22	17	53.9	11.0	4.9	1921	Milwaukee, Wis.....	
2	228497	MDBC	Ga. s.	Bayou.....	40	27	64.0	12.5	6.2	1929	New York, N. Y.....	
3	221472		Ga. s.	Bear.....	43	28	67.2	18.1	6.3	1921	Salisbury, Md.....	
4	229747		Ol. s.	Beatrice B.....	21	18	46.5	14.4	5.9	1930	Boothbay Harbor, Me.....	
5	212148	LQDS	Ga. s.	Beaunere.....	20	13	64.8	10.1	4.8	1914	New York, N. Y.....	
6	227385		Ol. s.	BEAUTYREST.....	22	15	54.7	11.3	4.7	1919	Skarsatra, Sweden.....	
7	222341		Ga. s.	Bedouin III.....	36	28	46.9	14.5	5.0	1922	Salisbury, Md.....	
8	214278	MBDL	Ga. s.	Bee.....	31	29	61.0	13.0	5.6	1916	Lynn, Mass.....	
9	229353		Ga. s.	Bee.....	22	19	45.2	10.9	4.9	1930	Stockton, Calif.....	
10	220394		Ga. s.	Bee-Cee.....	48	43	56.1	16.0	7.2	1920	Camden, N. J.....	
11	224184		Ga. s.	Beechwood.....	43	38	62.4	1'41	5.2	1924	Havre de Grace, Md.....	
12	230044		Ga. s.	Beeline.....	31	21	57.8	12.7	4.5	1930	Neponset, Mass.....	
13	157302		Ga. s.	Belle.....	17	14	38.1	12.0	6.9	1891	Boston, Mass.....	
14	229005		Ga. s.	Bellfred.....	18	16	42.3	11.5	6.1	1929	Seattle, Wash.....	
15	208821		Ga. s.	Beluga.....	42	33	73.1	13.9	7.7	1911	Greenport, N. Y.....	
16	227004		Ga. s.	Benham.....	16	12	43.9	12.0	6.7	1927	East Boothbay, Me.....	
17	227016	MJGT	Ga. s.	Berclo II.....	44	34	65.2	13.8	6.1	1927	Wilmington, Del.....	
18	230511		Ol. s.	Ber-CLO III.....	119	81	97.2	17.5	8.0	1931	Bay City, Mich.....	
19	219106		Ga. s.	Berestha.....	22	12	45.0	11.3	5.6	1916	Chicago, Ill.....	
20	230020	KLQV	Ga. s.	Bernadine.....	18	12	45.2	12.5	5.9	1930	Brooklyn, N. Y.....	
21	223002		Ga. s.	Bernoma.....	25	16	48.7	13.0	4.8	1918	New York, N. Y.....	
22	3588		Ga. s.	Beronda.....	17	15	47.1	9.1	5.2	1893	Camden, N. J.....	
23	223049	MFDN	Ga. s.	Berto.....	69	59	64.3	16.5	7.9	1923	do.....	
24	223219		Ga. s.	Bertwill.....	24	12	46.9	12.3	4.7	1923	Oregon City, Ore.....	
25	229310		Ga. s.	Beryl.....	39	34	57.0	14.3	5.3	1918	New Berlin, Fla.....	
26	225993		Ga. s.	Bessie C.....	24	16	51.7	12.4	5.1	1928	Point Pleasant, N. J.....	
27	228558		Ga. s.	Bess W.....	18	15	38.0	11.3	5.5	1929	Wilmington, Del.....	
28	228756		Ga. s.	Bess Emily III.....	45	35	59.5	13.6	5.3	1929	Chicago, Ill.....	
29	225461		Ga. s.	Beth.....	35	30	48.8	12.8	5.1	1926	Seattle, Wash.....	
30	207596		Ol. s.	Bethulia.....	28	24	55.4	12.1	5.2	1910	Boston, Mass.....	
31	229700		Ga. s.	Bets.....	18	15	44.8	10.7	5.1	1930	Port Clinton, Ohio.....	
32	226709		Ga. s.	Betsey II.....	36	24	62.7	15.0	5.7	1927	Chesapeake City, Md.....	
33	227426		Ga. s.	Betsy B.....	18	14	39.5	11.1	4.9	1928	Seattle, Wash.....	
34	224951		Ga. s.	Betsy L. II.....	70	55	72.5	15.0	6.8	1925	New York, N. Y.....	
35	225216		Ga. s.	Bettiebob.....	19	17	45.7	10.1	4.7	1925	Vege sack, Germany.....	
36	225577		Ga. s.	Bettina.....	39	30	63.6	12.7	5.8	1926	Quincy, Mass.....	
37	229476		Ga. s.	Bettis.....	21	14	46.0	11.2	5.1	1930	Clason Point, N. Y.....	
38	227368	KVRL	Ga. s.	Bettybelle.....	12	10	34.0	8.8	4.9	1925	Seattle, Wash.....	
39	202359		Ga. s.	Betty.....	54	36	64.0	18.8	9.3	1905	Tottenville, N. Y.....	
40	228731		MIRQ	Ga. s.	Betty.....	20	13	40.2	11.5	5.7	1929	Bayonne, N. J.....
41	227736	MILV	Ga. s.	Betty B.....	9	8	34.7	8.3	4.0	1928	Seattle, Wash.....	
42	228887		Ga. s.	Betty B.....	20	13	40.2	11.5	5.7	1929	Bayonne, N. J.....	
43	221557		Ga. s.	Betty M.....	14	12	41.0	8.6	4.1	1921	Seattle, Wash.....	
44	226480	KDTF	Ga. s.	Betty M.....	23	15	40.6	12.0	2.5	1927	Louisville, Ky.....	
45	220867		Ga. s.	Betty R.....	51	34	77.0	13.3	6.7	1920	New York, N. Y.....	
46	229818		Ga. s.	Betty Lou.....	18	16	40.4	10.5	5.2	1930	Stockton, Calif.....	
47	229124		Ga. s.	Betty Lou.....	18	16	37.5	10.3	5.1	1929	Keyport, N. J.....	
48	229944		Ol. s.	Beulah T.....	50	34	56.6	17.5	7.3	1930	Port Arthur, Tex.....	
49	229110		Ga. s.	Bicoba.....	44	42	55.9	16.2	3.0	1929	Seaford, Del.....	
50	208281	LBSK	Ga. s.	Bide-A-Wee.....	41	27	68.6	14.0	5.9	1910	Baltimore, Md.....	
51	228657		Ga. s.	Bidge IV.....	21	19	44.8	10.7	5.1	1929	Port Clinton, Ohio.....	
52	229980		MJCD	Ol. s.	Bidou.....	213	104	117.7	20.0	9.3	1950	Bath, Me.....
53	227863	MDNR	Ga. s.	Bielda.....	28	19	46.8	13.4	5.2	1928	Bay City, Mich.....	
54	222063		MFPH	Ga. s.	Big Ben.....	89	45	104.3	14.9	8.3	1917	Annapolis, Md.....
55	223973		Ga. s.	Big Bill.....	41	26	60.7	16.6	9.6	1924	Chicago, Ill.....	
56	220832	MFQN	Ga. s.	Billie II.....	55	35	58.6	18.8	4.5	1920	Miami, Fla.....	
57	222409		Ga. s.	Billie Boy.....	19	17	43.7	13.5	4.3	1922	Delair, N. J.....	
58	224254		Ol. s.	Billy II.....	20	13	45.8	13.6	5.8	1924	Tottenville, N. Y.....	
59	226148	MGPF	Ga. s.	Billy Junior.....	31	21	53.0	13.0	6.4	1925	Bayonne, N. J.....	
60	226761		Ga. s.	Bilma IV.....	21	18	43.6	11.5	4.9	1927	Camden, N. J.....	
61	228564		Ol. s.	Bimesa II.....	56	45	74.0	20.0	8.9	1929	Boothbay Harbor, Me.....	
62	222998	MBVN	Ga. s.	Bing.....	32	22	60.2	12.0	6.4	1923	New York, N. Y.....	
63	220813		Ga. s.	Bingo.....	23	16	41.7	14.1	4.1	1920	Salisbury, Md.....	
64	220407		Ga. s.	Black Arrow.....	18	8	44.2	13.0	6.9	1920	Wiscasset, Me.....	

1 Formerly ga. y. ^a Mate-O-Mine.

^b Juliana II.

2 Formerly ga. y. Red Wing.

3 Formerly ga. y. Missoc.

4 Formerly ol. y. ^a Swedish Yacht Polar II.

^b Madhatter.

5 Formerly ga. s. Nirvana II.

6 Formerly ga. s. ^a Cyrene.

^b Amri.

^c Surdna II.

7 Formerly ga. s. Diana.

8 Formerly ga. y. Gavlotia.

9 Formerly ga. y. Desirée.

10 Formerly ga. y. Mouse.

11 Formerly U. S. Navy launch 5068.

12 Formerly ga. y. ^a Ocoee.

^b Pamona.

13 Formerly ga. y. Ruth Janet.

Line No.	Crew	Horsepower	Name of owner	Home port	Address of owner
1	3	120	Edmond A. Hughes.....	Miami, Fla.....	3646 Ingraham Highway, Coconut Grove, Fla.
2	3	b 340	C. K. G. Billings.....	do.....	West Palm Beach, Fla.
3	6	105	John C. Brackenridge.....	New York, N. Y.....	95 Liberty Street.
4	1	30	Dr. Fritz B. Talbot.....	Boston, Mass.....	Brookline, Mass.
5	2	420	Edeard F. Albee.....	New York, N. Y.....	Larchmont, N. Y.
6	2	b 75	Frank P. Simmen.....	San Francisco, Calif.....	295 Bay Street.
7	1	85	Richard Goldsmith.....	New York, N. Y.....	36 West Sixty-ninth Street.
8	2	100	W. H. Varley.....	do.....	176 South Broadway.
9	1	400	Phil K. Bekeart.....	San Francisco, Calif.....	717 Market Street.
10	4	70	David G. Joyce.....	Miami, Fla.....	1839 Brickell Avenue.
11	3	70	Clarence W. Dolan.....	Philadelphia, Pa.....	Rosemont, Pa.
12	2	400	Robert B. Honeyman, jr.....	New York, N. Y.....	61 Broadway.
13	2	16	John A. Doane.....	Hartford, Conn.....	West Hartford, Conn.
14	2	125	J. L. Zeigler.....	Los Angeles, Calif.....	Huntington Park, Calif.
15	4	160	Walter N. Vance.....	New Bedford, Mass.....	
16	2	25	John A. Sweetser.....	New York, N. Y.....	Rye, N. Y.
17	2	350	A. S. Close.....	Toledo, Ohio.....	2313 Madison Avenue.
18	6	300	do.....	do.....	Do.
19	1	32	Frank J. E. Braband.....	Chicago, Ill.....	901 Wrightwood Avenue.
20	2	700	Ralph Meade.....	Newark, N. J.....	Sayreville, N. J.
21	8	24	Dr. Charles B. Whelton.....	Baltimore, Md.....	1270 William Street.
22	2	40	Frank Mirabito.....	Boston, Mass.....	289 E Street.
23	3	190	Walter M. Hort.....	New York, N. Y.....	145 West Fifty-eighth Street.
24	1	200	Mrs. William T. Lee.....	Portland, Oreg.....	520 Grand Avenue.
25	1	60	John G. Christopher.....	Jacksonville, Fla.....	416 East Bay Street.
26	1	188	Alonzo Carver.....	Philadelphia, Pa.....	Point Pleasant, N. J.
27	1	175	Albert Warner.....	New York, N. Y.....	321 West Forty-fourth Street.
28	2	600	Ralph Evinrude.....	Milwaukee, Wis.....	c/o Elite Outboard Motor Co.
29	1	70	Geo. W. McCrary.....	Seattle, Wash.....	326 Central Building.
30	2	50	Talbot Aldrich.....	Boston, Mass.....	50 State Street.
31	1	400	H. Adams Ashforth.....	Bridgeport, Conn.....	Greenwich, Conn.
32	2	150	Ralph H. Rees.....	Baltimore, Md.....	Chesapeake City, Md.
33	2	50	L. M. Barrick.....	Seattle, Wash.....	Box 292, Anacortes, Wash.
34	3	100	Arthur I. Levine.....	New York, N. Y.....	41 Mercer Street.
35	1	150	Robert Groner, jr.....	do.....	33 Fifth Avenue.
36	4	200	C. A. Moore.....	do.....	100 East Forty-second Street.
37	2	b 250	H. D. Lewis.....	do.....	Hotel Drake.
38	1	50	T. McK. Powlands.....	Seattle, Wash.....	4306 Forty-third Avenue, NE.
39	3	85	Victor A. Searles.....	Philadelphia, Pa.....	Atlantic City, N. J.
40	1	125	C. A. Williams, jr.....	New York, N. Y.....	355 East One hundred and forty-ninth Street.
41	1	90	S. W. Grinnan.....	Seattle, Wash.....	1487 Thirty-eighth Avenue.
42	1	125	Harry M. Bralove.....	Washington, D. C.....	5001 Sixteenth Street NW.
43	2	90	Baron Long.....	San Diego, Calif.....	U. S. Grant Hotel.
44	2	186	P. B. Lanham, jr.....	Louisville, Ky.....	Twelfth and Magnolia Streets.
45	6	300	E. C. Crossett.....	New York, N. Y.....	61 Broadway.
46	2	200	W. E. Page.....	Los Angeles, Calif.....	627 South Normandie Avenue.
47	2	60	E. M. Baker.....	Corpus Christi, Tex.....	San Antonio, Tex.
48	4	60	C. E. McKnealey.....	Port Arthur, Tex.....	Houston, Tex.
49	2	70	Charles J. Biddle.....	Philadelphia, Pa.....	Andalusia, Pa.
50	2	50	Arthur G. Lodewyck.....	Detroit, Mich.....	9149 East Jefferson Avenue.
51	1	200	F. B. Ryan.....	New York, N. Y.....	Short Hills, N. J.
52	12	800	James A. Moffett.....	do.....	26 Broadway.
53	1	200	William C. Wiechmann.....	Port Huron, Mich.....	1555 South Washington Avenue, Saginaw, Mich.
54	2	110	Ben Benjamin.....	Chicago, Ill.....	1901 Roosevelt Road.
55	5	50	South Seas Research Co. (Ill.).....	do.....	City Hall.
56	3	100	M. L. Watson.....	Miami, Fla.....	323 Northeast First Street.
57	1	30	Jas. W. Mason.....	Philadelphia, Pa.....	Fourth and Alleghany Avenue.
58	3	16	Hoffman Nickerson.....	New York, N. Y.....	Manomoll, Oyster Bay, N. Y.
59	2	80	A. W. Houpe.....	Miami, Fla.....	c/o City Yacht Basin.
60	2	100	W. G. Selby.....	Tampa, Fla.....	Sarasota, Fla.
61	6	60	W. W. Knight.....	Toledo, Ohio.....	Perrysburg, Ohio.
62	3	300	J. F. Byers.....	Pittsburgh, Pa.....	235 Water Street.
63	2	80	Bryant N. Haliday.....	New York, N. Y.....	430 East Fifty-seventh Street.
64	1	16	George W. Knowlton jr.....	New Bedford, Mass.....	South Dartmouth, Mass.

¹⁴ Formerly ga. y. {
a Helen E.
b Ramona II.
c Anado.
d Adelaide.

¹⁵ Formerly ga. y. Flavia II.

¹⁶ Formerly ga. y. Peregrine.

¹⁷ Formerly ga. y. Perclanna.

¹⁸ Formerly ga. s. {
a Bohemian.
b J. V. Clarke.

¹⁹ Formerly ga. y. Toltec.

²⁰ Formerly ga. y. Skylark.

²¹ Formerly ol. y. Carib II.

{
a Margaret F.

²² Formerly ga. y. {
b Lura M. IL

c Alalba.

²³ Formerly ga. y. Gillan.

Line No.	Official No.	Signal letters	Rig.	Name of yacht	Tonnage		Register dimensions			When built	Where built
					Gross	Net	Length	Breadth	Depth		
MOTOR YACHTS—											
Continued											
1	226937		Ga. s.	¹ Black Arrow II	21	14	46.0	14.0	5.5	1926	Newcastle, Me.
2	229929	MJBK	Ol. s.	BLACK DOUGLAS	371	232	133.5	32.0	15.0	1930	Bath, Me.
3	224067		Ga. s.	Black Duck	21	14	49.8	13.2	5.1	1917	New York, N. Y.
4	225699	MGDB	Ol. s.	² Black Eagle	70	46	78.8	20.6	10.0	1926	Essex, Mass.
5	224769		Ga. s.	³ Black Goose	16	12	43.9	12.0	6.7	1925	Wiscasset, Me.
6	222183		Ol. s.	Black Hawk	30	21	64.8	16.0	8.1	1922	East Boothbay, Me.
7	225728		Ga. s.	⁴ Black Hawk	21	17	48.6	14.2	6.6	1926	Manitowoc, Wis.
8	212923		Ga. s.	⁵ Black Jack	54	38	70.5	20.7	6.0	1915	Salisbury, Md.
9	229843	MHWC	Ga. s.	⁶ Black Magio	13	12	42.4	12.0	6.0	1929	Chester, N. S.
10	224090		Ga. s.	Black Prince II	11	8	42.2	9.8	5.3	1924	St. Louis, Mo.
11	222385		Ga. s.	Black Swan	189	96	112.5	20.3	10.5	1922	Oakland, Calif.
12	215132		Ol. s.	Black Watch	24	20	64.3	11.3	5.6	1917	New York, N. Y.
13	207285	LBJV	Ga. s.	⁷ Black Watch II	77	41	94.4	15.0	7.7	1910	Boston, Mass.
14	216221		Ga. s.	⁸ Blanche	17	13	40.8	14.3	4.1	1918	Bay Head, N. J.
15	3669		Ga. s.	Blanche Eaton	9	9	27.5	10.5	6.1	1895	Friendship, Me.
16	229563		Ga. s.	Blazing Star	17	17	47.7	12.4	7.3	1930	Boothbay Harbor, Me.
17	225330		Ga. s.	Blonde	31	21	50.5	12.6	6.1	1926	Portland, Oreg.
18	230177		Ol. s.	Bluebell	59	40	73.0	15.1	7.8	1930	Lower Bank, N. J.
19	227436		Ga. s.	Bluebill	22	15	49.3	13.1	6.6	1928	Fairhaven, Mass.
20	210582	LCFG	Ga. s.	⁹ Blue Bird	36	24	69.6	12.4	6.7	1911	Port Clinton, Ohio
21	277415		Ga. s.	Blueboy	22	15	48.7	10.8	5.4	1928	Los Angeles, Calif.
22	227825		Ga. s.	¹⁰ Blue Boy	10	9	35.1	9.1	4.1	1928	Seattle, Wash.
23	228633		Ga. s.	Bluefish	35	29	55.2	13.7	8.7	1929	Fairhaven, Mass.
24	223724		Ga. s.	Blue Goose	30	15	58.3	16.0	7.6	1924	East Boothbay, Me.
25	226550		Ga. s.	Blue Heaven	22	15	48.7	10.8	5.4	1927	Los Angeles, Calif.
26	228845		Ga. s.	Blue Heaven	35	23	52.9	13.6	5.3	1929	Salisbury, Md.
27	223610		Ga. s.	Blue Heron	18	8	42.0	13.3	6.4	1924	Friendship, Me.
28	227667	MGVK	Ga. s.	Bluejacket	18	14	43.7	13.0	6.6	1928	Fairhaven, Mass.
29	228205	MHDQ	Ga. s.	Blue Lagoon	34	30	45.8	15.6	4.5	1929	Holly Hill, Fla.
30	218227		Ga. s.	¹¹ Blue Mist	20	13	51.8	11.0	5.5	1917	Morris Heights, N. Y.
31	226610		Ga. s.	Blue Moon	23	15	55.6	11.0	6.0	1927	Los Angeles, Calif.
32	227646	MGVT	Ga. s.	Blue Peter	118	99	85.9	18.3	10.0	1928	Seattle, Wash.
33	223822		Ga. s.	Blue Water	21	16	48.5	14.0	7.6	1924	East Boothbay, Me.
34	229153	MHPD	Ga. s.	Blue Water	25	20	47.2	13.1	7.2	1929	Seattle, Wash.
35	229646		Ga. s.	Bluewater II	17	16	40.8	12.3	8.2	1930	Boothbay Harbor, Me.
36	224057		Ga. s.	¹² Bluwite	28	19	53.3	12.0	6.1	1923	Friendship, Me.
37	210206		Ga. s.	¹³ Bob	19	13	49.5	12.4	4.2	1912	Riverside, R. I.
38	229189		Ga. s.	Bobanet	18	16	40.4	10.5	5.2	1929	Port Clinton, Ohio.
39	229002		Ga. s.	Bobbins II	21	14	46.0	11.2	5.1	1929	Stockton, Calif.
40	229793		Ga. s.	¹⁴ Boblmont	23	19	49.4	13.2	5.2	1918	New York, N. Y.
41	229971		Ga. s.	¹⁵ Bobjon	38	32	53.0	12.8	6.4	1920	do.
42	230098		Ga. w.	Bohemia	34	21	42.0	14.0	2.2	1930	Keyport, N. J.
43	225996		Ga. s.	¹⁶ Boksar	70	48	74.0	15.1	7.5	1926	Louisville, Ky.
44	222780		Ga. s.	¹⁷ Bolly	28	19	60.0	10.5	5.9	1923	New York, N. Y.
45	205922		Ga. s.	¹⁸ Bonetto	21	18	50.1	12.0	7.2	1908	do.
46	226638		Ol. s.	Bonhomie	84	57	80.1	20.0	9.5	1927	Stamford, Conn.
47	204466		Ga. s.	Bonita	9	6	27.0	11.6	4.1	1907	Solomons, Md.
48	226617		Ga. s.	Bonita III	28	23	49.1	11.0	5.1	1927	Burton, Wash.
49	3950	KSFO	Ga. s.	Bonito	159	152	94.5	23.0	4.4	1902	Wyandotte, Mich.
50	228790		Ga. s.	Bonito	30	21	47.8	14.8	5.7	1929	Croton-on-Hudson, N. Y.
51	229234		Ga. s.	Bonito	22	15	48.1	12.5	5.8	1929	Carvel Beach, Md.
52	229665		Ga. s.	Bonito	24	9	44.0	14.0	5.8	1927	Quincy, Mass.
53	25314	KPJF	Ol. s.	¹⁹ Bonne Fortune	30	30	56.5	16.4	6.4	1898	Madisonville, La.
54	225702		Ga. s.	Bonnie Doon	19	16	42.7	11.4	6.1	1926	Tottenville, N. Y.
55	229609		Ol. s.	Bonnie Dundee	25	21	46.2	13.6	7.3	1930	Seattle, Wash.
56	221773	MDHG	Ga. s.	Bonnie Jean III	21	16	55.8	11.5	4.5	1909	Lynn, Mass.
57	228134		Ga. s.	Bonny II	36	28	58.2	13.0	5.0	1929	Port Chester, Conn.
58	228414		Ga. s.	Bontecos	17	12	43.5	11.2	5.0	1929	Bay City, Mich.
59	92870		Ga. s.	²⁰ Bonny Jean	73	63	85.3	16.0	9.5	1898	Clason Point, N. Y.
60	228523		Ga. s.	²¹ Boojum	17	15	39.7	11.6	5.7	1929	North Weymouth, Mass.
61	229628		Ga. s.	Bookie II	19	13	43.5	11.0	4.9	1930	Seattle, Wash.

¹ Formerly ga. y. Iole II.² Formerly ol. y. Megildis.³ Formerly ga. y. Mystic.⁴ Formerly ga. y. Roberta.⁵ Formerly ga. y. Sorsy.⁶ Formerly ga. y. Senlag.⁷ Formerly ga. y.
 a Topsy.
 b Mona.
 c Shrewsbury.⁸ Formerly ga. y.
 d U. S. S. Shrewsbury.
 e Shrewsbury.⁹ Formerly ga. y.
 f Marelman.¹⁰ Formerly ga. s. Helen.¹¹ Formerly ga. y. Parthenia.¹² Formerly ga. y. Dorothy M.¹³ Formerly ga. y.
 a One Thirty.
 b Mycolma II.
 c Mecox.¹⁴ Formerly ga. y.
 a. Georgeanna.
 b. Valentine II.
 c. Mermaid.¹⁵ Formerly ga. y.
 a Chiquita.
 b Larkspur II.
 c Lazy Lady X.

Line No.	Crew	Horsepower	Name of owner	Home port	Address of owner
1	2	50	John B. Stanchfield, jr.	New York, N. Y.	Larchmont, N. Y.
2	16	325	Robert C. Roebbing	Washington, D. C.	Transportation Building.
3	2	50	Albert S. J. Owens	Annapolis, Md.	Edgewater, Md.
4	6	67	Robert C. Rathbone	New York, N. Y.	80 Malden Lane.
5	2	20	Everett Morss, jr.	Gloucester, Mass.	Harbor Street, Manchester, Mass.
6	2	60	Richard B. Kahle	New York, N. Y.	420 Lexington Avenue.
7	2	b 35	Judith C. Wietz	Chicago, Ill.	LaGrange, Ill.
8	5	50	F. Margaret Thomas	Miami, Fla.	West Palm Beach, Fla.
9	2	30	Samuel A. Walsh	New York, N. Y.	Northport, N. Y.
10	1	440	William D. Crowell	St. Louis, Mo.	1620 Chemical Building.
11	7	400	F. C. Hubbell	Des Moines, Iowa	Hubbell Building.
12	2	90	Salvy Casiero	New York, N. Y.	1629 Burnett Street (B).
13	4	200	A. O. Wells	Milwaukee, Wis.	Monominee, Mich.
14	1	37	Edward Liebe	Philadelphia, Pa.	125 South Orianna Street.
15	3	5	Alfred D. Best	Jonesport, Me.	New York, N. Y.
16	1	15	Ernest G. Draper	Bridgeport, Conn.	Noroton, Conn.
17	1	50	Milton B. Henderson	Portland, Oreg.	188 Tillamook Street.
18	3	600	Albert T. Bell	Philadelphia, Pa.	Atlantio City, N. J.
19	2	100	John C. Spring	Gloucester, Mass.	Coles Island, West Gloucester, Mass.
20	3	160	Henry B. Pancoast, jr.	Philadelphia, Pa.	950 North Front Street.
21	2	b 270	Carl Goetz	Los Angeles, Calif.	Hollywood, Calif.
22	1	40	G. B. Coleman	Seattle, Wash.	400 West McGraw Place.
23	3	175	Wm. H. Hand, jr.	New Bedford, Mass.	80 Middle Street, Fairhaven, Mass.
24	3	50	Paul Buckler	New York, N. Y.	130 East Fortieth Street.
25	2	300	E. T. Wall	Los Angeles, Calif.	Riverside, Calif.
26	1	250	W. W. Trimpl	New York, N. Y.	Newark, N. J.
27	3	34	W. L. Joseph	Jacksonville, Fla.	708 Main Street.
28	1	20	Tilghman H. Moyer	Baltimore, Md.	116 North Fifteenth Street, Allentown, Pa.
29	2	35	McCoy Brothers Indian River Navigation Co. (Fla.)	St. Augustine, Fla.	Holly Hill, Fla.
30	2	150	William A. Schwarz	New York, N. Y.	606 Third Avenue.
31	2	600	Benjamin R. Meyer	Los Angeles, Calif.	760 South Hill Street.
32	3	350	John Graham	Seattle, Wash.	1500 Dexter Horton Building.
33	1	14	Alexander M. White	New York, N. Y.	14 Wall Street.
34	1	40	Paul Webb	Seattle, Wash.	Smith Tower, Building.
35	1	15	Melville R. Smith	New York, N. Y.	33-43 East Thirty-third Street.
36	2	70	Thomas L. Burton	do.	466 Lexington Avenue.
37	1	44	J. Crosby Brown	Philadelphia, Pa.	1531 Walnut Street.
38	1	b 200	John Wynne	San Francisco, Calif.	1951 Oak Street.
39	2	b 300	Franklin Farrel, Jr.	New Haven, Conn.	490 Prospect Street.
40	1	40	Charles W. Frieaman	New York, N. Y.	Bay Shore, Long Island, N. Y.
41	1	450	J. Ernest Stern	do.	773 Fifth Avenue.
42	2	80	Edward R. Dumesnil	Louisville, Ky.	Seventh and Main Streets.
43	3	200	John J. Raskob	Wilmington, Del.	Philadelphia Pike, Clayment, Del.
44	2	600	Robert T. Stone	New York, N. Y.	120 Broadway.
45	3	25	W. S. Murchison	Beaufort, N. C.	Raleigh, N. C.
46	6	180	Barton Sewell	Los Angeles, Calif.	Beverly Hills, Calif.
47	1	12	Eunice L. Perry	Tacoma, Wash.	611 South Washington Street.
48	2	450	Russell D. Gray	Boston, Mass.	Thomaston, Me.
49	4	70	W. S. Murchison	Miami, Fla.	601 North East Twenty-sixth Street.
50	1	85	Gilbert A. Wehr	Baltimore, Md.	5111 Springlake Way.
51	2	450	Howard Benbright	Detroit, Mich.	Ford Building.
52	2	175	A. B. Paterson	New Orleans, La.	2021 Jefferson Avenue.
53	2	b 65	William Lacy	Los Angeles, Calif.	403 Muirfield Road.
54	1	35	Wm. A. Bain	Seattle, Wash.	2721 Fairview Avenue, North.
55	1	60	Clifford D. Mallory	New York, N. Y.	11 Broadway.
56	2	60	H. W. Scott	do.	Long Branch, N. J.
57	2	260	O. W. Bonbright	Detroit, Mich.	408 Harrison Street, Flint, Mich.
58	1	140	H. L. Bogert, jr.	New York, N. Y.	Barrett Road, Cedarhurst.
59	2	50	John J. Doyle	do.	Jersey City, N. J.
60	1	65	Harry Cooper	Los Angeles, Calif.	Culver City, Calif.
61	1	240	H. A. Buchbinder	Detroit, Mich.	3235 Webb Avenue.

¹⁴ Formerly U. S. Navy launch No. 5091.

¹⁵ Formerly ga. y. Floyada.

¹⁶ Formerly ga. y. Doromar.

¹⁷ Formerly ga. y. {a Scaramouche.
b Bobbie III.

¹⁸ Formerly ga. y. {a Abbie IV.
b Yama.
c Fro.

¹⁹ Formerly sch.

²⁰ Formerly ga. y. {a Uncas.
b Wal-Gar.
c Montclair.
d Rambler.
e Southwark.

²¹ Formerly ga. y. Sylvia J.

Line No.	Official No.	Signal letters	Rig	Name of vessel	Tonnage		Register dimensions			When built	Where built
					Gross	Net	Length	Breadth	Depth		
MOTOR YACHTS—Continued											
1	211778	LDHM	Ga. s.	Boomerang III	44	37	53.7	17.4	5.1	1913	New York, N. Y.
2	220739		Ol. s.	Boonie	33	26	53.4	13.0	4.7	1929	Bremen, Germany
3	226619	MGDW	Ga. s.	Bo-Peep II	29	20	53.0	12.7	4.5	1926	Bay City, Mich.
4	226414		Ga. s.	Boreas	45	35	72.1	15.0	5.1	1926	Wiscasset, Me.
5	221261	MFSK	Ga. s.	Bowdon	66	15	75.7	20.2	9.4	1921	East Boothbay, Me.
6	212608		Ga. s.	Bowlyn	27	18	50.2	11.6	5.6	1920	Seattle, Wash.
7	215882		Ga. s.	Boso	34	23	52.4	12.5	5.7	1927	Atlantic City, N. J.
8	221829	MDHQ	Ga. s.	Bras Burn	78	53	104.5	14.7	7.9	1918	Wilmington, Del.
9	226620	MGOQ	Ga. s.	Brandon	39	27	57.7	14.0	6.1	1926	Bayonne, N. J.
10	226637		Ga. s.	Brandywine	19	13	55.0	11.5	4.8	1907	Port Washington, N. Y.
11	226638		Ga. s.	Brandywine	16	13	42.5	12.1	4.6	1930	Dorchester, N. J.
12	224319		Ga. s.	Brant	27	17	49.3	14.2	5.0	1924	Moriches City, N. C.
13	220115		Ga. s.	Breakaway	18	8	50.4	10.2	4.9	1928	Greenport, N. Y.
14	200678		Ga. s.	Breakers	12	10	28.0	8.3	4.3	1909	Racine, Wis.
15	214284		Ga. s.	BREZZIN THRU	204	109	131.3	19.5	10.4	1916	Boston, Mass.
16	215308		Ga. s.	Brenda II	27	14	57.4	11.1	5.4	1917	New Orleans, La.
17	220608		Ga. s.	Brisbane	24	21	40.0	15.4	4.5	1918	New York, N. Y.
18	226681		Ga. s.	Brook II	21	14	65.8	10.6	5.1	1926	Nyack, N. Y.
19	220171		Ol. s.	BROWNIE BEE	38	19	53.7	13.5	7.4	1929	Los Angeles, Calif.
20	226983		Ga. s.	Brunhilda	34	25	52.9	13.6	5.3	1929	Salisbury, Md.
21	220106		Ga. s.	Bubble	29	19	53.2	14.0	6.4	1930	Brooklyn, N. Y.
22	210077		Ga. s.	Buccaneer	22	20	48.0	10.8	6.2	1910	Manitowoc, Wis.
23	217504		Ga. s.	Buccaneer	26	25	44.1	12.1	4.6	1918	New Orleans, La.
24	221873		Ga. s.	Buccaneer	31	21	55.8	13.0	5.7	1917	Salisbury, Md.
25	228199		Ga. s.	Buccaneer	94	64	105.5	14.7	7.9	1918	Brooklyn, N. Y.
26	224874	MFTB	Ol. s.	Buccaneer	139	94	98.2	15.4	10.6	1925	Salisbury, Md.
27	228879		Ga. s.	Buccaneer	23	21	42.9	11.5	5.4	1929	Seattle, Wash.
28	219123		Ga. s.	Buckeye	37	27	57.6	16.4	7.2	1919	Boston, Mass.
29	220275		Ga. s.	Buddy	21	14	47.9	11.5	5.1	1929	Meteghan, Nova Scotia.
30	226636		Ol. s.	Buddy Boy	18	15	43.1	11.0	5.6	1929	Los Angeles, Calif.
31	228455		Ga. s.	Bunch	29	19	48.5	12.6	6.1	1929	Bayonne, N. J.
32	220499		Ga. s.	Bywater	23	16	42.0	11.0	5.7	1930	Keyport, N. J.
33	220404		Ga. s.	C. P. D.	27	14	60.0	11.0	5.9	1917	Benton Harbor, Mich.
34	227787		Ga. s.	C. Minor	20	13	40.2	11.5	5.7	1928	Bayonne, N. J.
35	127051		Ga. s.	C. A. Dolliver	20	18	48.0	15.3	0.8	1894	Bristol, Me.
36	127541	KQVS	Ga. s.	Cachalot	41	37	66.2	17.3	8.8	1899	Tottenville, N. Y.
37	227708		Ga. s.	Cachalot	76	46	78.9	19.5	9.7	1928	Damariscotta, Me.
38	227984		Ol. s.	Cal-Chief	31	24	47.2	13.1	5.9	1928	Seattle, Wash.
39	201737		Ga. s.	Caliban	17	14	40.0	17.0	3.0	1905	Fort Orange, Fla.
40	207413	LBMP	Ga. s.	Calliph	22	15	53.5	11.5	5.2	1910	Camden, N. J.
41	200289		Ga. s.	Calypso	16	13	53.7	10.6	4.5	1909	New York, N. Y.
42	226229		Ga. s.	Calypso	13	13	42.2	12.4	6.2	1922	Chester, N. S.
43	227897	MOVY	Ol. s.	CAMARCO	998	658	199.0	32.3	21.3	1928	Boston, Mass.
44	226626	MHSR	Ol. s.	CAMBRIONA	954	427	206.5	34.2	16.8	1930	Wilmington, Del.
45	229794		Ol. s.	Camilla	41	36	62.7	16.8	9.5	1930	Boston, Mass.
46	226655		Ol. s.	Canim	123	84	89.3	18.3	9.3	1930	Seattle, Wash.
47	200803		Ga. s.	Canvasback	18	15	52.6	10.5	4.0	1909	Bristol, R. I.
48	228179		Ga. s.	Canvas Back	40	30	50.5	16.7	3.7	1929	Kitty Hawk, N. C.
49	228519	MHJO	Ga. s.	Capella	38	25	54.9	13.7	6.9	1929	Bay Head, N. J.
50	228906		Ga. s.	Cappy Rocks	10	9	31.1	8.6	4.5	1929	Tacoma, Wash.
51	228520	MHJD	Ga. s.	Caprice	39	27	57.7	14.0	6.1	1929	Bayonne, N. J.
52	220627		Ga. s.	Capronia	23	16	46.7	11.2	4.8	1931	New York, N. Y.
53	107589	KNTB	Ga. s.	Captain Lawrence	43	39	60.8	16.2	9.0	1898	Green Bay, Wis.
54	228064		Ga. s.	Captiva	30	24	51.8	12.0	5.9	1928	Wilmington, Del.
55	220697	MJLS	Ol. s.	Captiva	179	139	101.2	20.0	8.8	1931	Camden, N. J.
56	213016	LFHC	Ga. s.	CAPTIVA II	279	218	129.7	21.2	7.9	1915	New York, N. Y.
57	86570	KRGM	Ga. s.	Caravel	22	20	46.4	14.1	6.6	1901	Monument Beach, Mass.
58	220090		Ga. s.	Carotaker	21	14	58.2	9.5	5.6	1920	New York, N. Y.
59	117035	KQTY	Ol. s.	Carib	64	56	81.8	20.4	9.1	1901	Brooklyn, N. Y.
60	224458	MOBK	Ol. s.	CARRAS	395	188	144.3	25.5	12.3	1925	Kiel, Germany
61	208988	LDMC	Ga. s.	Carlotta	44	35	68.6	17.6	7.6	1911	Salisbury, Md.
62	227335	MGBL	Ol. s.	Carma	149	118	104.9	25.5		1913	Mahone Bay, N. S.
63	218335		Ga. s.	Carminita	18	12	51.5	10.8	5.1	1918	New York, N. Y.
64	225864		Ga. s.	Carminita II	37	25	58.0	12.8	6.7	1926	do.
65	227708		Ga. s.	Carmita	40	24	55.2	16.0	5.4	1928	New Orleans, La.

1 Formerly ga. y. Dreamer.
 2 Formerly ga. y. Hardi Blacou.
 3 Formerly ga. y. Helen Irene.
 4 Formerly ga. y. Donald.
 5 Formerly ga. y. Shirley.
 6 Formerly ga. s. Mina K.
 7 Formerly ga. y. (a) Philistina.
 (b) Lady Ann
 8 Formerly ga. s. Sabalo.

9 Formerly ga. y. (a) Ibel.
 (b) Shoal Glider.
 10 Formerly ol. y. (a) Alcedo.
 (b) Ione.
 (c) Halara.
 11 Formerly ga. y. White Wings.
 12 Formerly British ga. y. Buddy.
 13 Formerly ga. y. (a) Yola.
 (b) Wingwood.
 14 Formerly ga. y. Lady Guyon.

Line No.	Crew	Horsepower	Name of owner	Home port	Address of owner
1	2	45	R. T. Carlyle	Savannah, Ga.	616 West Thirty-seventh Street.
2	4	140	O. C. Hollidge	Boston, Mass.	East Milton, Mass.
3	1	200	I. M. Kirhn	Detroit, Mich.	Trenton, Mich.
4	5	50	Edward P. Alker	New York, N. Y.	131 East Forty-sixth Street.
5	16	45	MacMillan Arctic Association (Me.)	Boston, Mass.	73 Tremont Street.
6	1	40	Wallace D. Bowles	Seattle, Wash.	101 Jackson Street.
7	2	230	Daniel G. Stebbins	Philadelphia, Pa.	2235 Pacific Avenue, Atlantic City, N. J.
8	4	445	Robert W. Leatherbee	New Bedford, Mass.	Hatchville, Mass.
9	4	185	Robert W. Daniel	Norfolk, Va.	Deal, Va.
10	1	80	Charles G. Roland	New York, N. Y.	643 Fifty-fourth Street (B.).
11	1	120	Jacob J. Seeds	Philadelphia, Pa.	5501 Wayne Avenue.
12	1	65	T. O. Ward	Pittsburgh, Pa.	Oliver Building.
13	2	900	W. L. Moody, III	Galveston, Texas	City National Bank Building.
14	1	16	A. A. Braymer	Seattle, Wash.	300 Public Safety Building.
15	10	795	Albert Pack Corporation (Del.)	Chicago, Ill.	First National Bank Building.
16	2	40	William Henderson	New Orleans, La.	749 South Peters Street.
17	1	48	John Grover Roell	New York, N. Y.	14 Franklin Street, Astoria, N. Y.
18	3	470	Percy R. Pyne, 2d	do	Roslyn, N. Y.
19	3	125	Pacific Finance Corporation (Calif.)	Los Angeles, Calif.	621 South Hope Street.
20	1	250	William A. Rupp	Buffalo, N. Y.	371 Depew Avenue.
21	2	1,350	August Rietzke	New York, N. Y.	Edgewater, N. J.
22	3	40	Marianna Matthews	Cincinnati, Ohio	Glendale, Ohio.
23	2	50	Little Lake Club (La.)	New Orleans, La.	c/o Gulf Finance Co.
24	2	150	Jeremiah Healy	New York, N. Y.	92 William Street.
25	3	600	Charles O. West	Milwaukee, Wis.	Manitowoc, Wis.
26	12	360	Leon Mandel II	Chicago, Ill.	State and Madison Streets.
27	1	150	Simpson Investment Company (Wash.)	Seattle, Wash.	1009 White Building.
28	3	48	Edsel B. Ford	Detroit, Mich.	Grosse Pointe Shores, Mich.
29	4	300	John Helvitz	Boston, Mass.	1128 Commonwealth Avenue.
30	2	60	Edward J. Walter	Los Angeles, Calif.	Beverly Hills, Calif.
31	2	6250	Humphrey W. Chadbourne	New York, N. Y.	755 Park Avenue.
32	2	300	Clifford E. Dunn	do	Short Hills, N. J.
33	2	180	Eleanor Andrews Zimmer	Chicago, Ill.	2815 Commonwealth Avenue.
34	1	125	Morgan L. Eastman	do	1400 Lake Shore Drive.
35	2	16	Elizabeth S. Moffat	New York, N. Y.	Chappaqua, N. Y.
36	5	16	Theodore E. Ferriss	do	30 Church Street.
37	4	300	Arthur L. Foster	do	188 Third Avenue.
38	1	120	Irving W. Robbins	San Francisco, Calif.	Crocker Building.
39	2	22	F. R. Merritt	Miami, Fla.	Fort Lauderdale, Fla.
40	2	40	R. J. Luedermann	New York, N. Y.	47 Beaumont Street (B.).
41	2	30	Adolph Kuttroff	do	128 Duane Street.
42	1	14	Charles Burlingham	New London, Conn.	Black Point, Conn.
43	35	1,600	Julius Fleischmann	Cincinnati, Ohio	419 Plum Street.
44	40	2,200	Walter O. Briggs	Detroit, Mich.	1800 Buhl Building.
45	4	60	Bayard Warren	Boston, Mass.	53 State Street.
46	2	300	C. B. Blethen	Seattle, Wash.	500 West Comstock Street.
47	1	40	C. G. Meyer	New York, N. Y.	62 William Street.
48	1	170	William Mitchell	Norfolk, Va.	Middleburg, Va.
49	1	300	Henry O. Gibson	Philadelphia, Pa.	Jenkintown, Pa.
50	1	36	Pacific States Securities Corporation (Wash.)	Tacoma, Wash.	108 South Ninth Street.
51	1	250	Howard Drummond	New York, N. Y.	South Country Road, Bay Shore, N. Y.
52	3	300	Grover O. Richards	Portland, Maine	South Portland, Me.
53	3	40	Boy Scouts of America	Milwaukee, Wis.	120 Wisconsin Avenue.
54	2	350	Henry B. Smith, jr.	Port Huron, Mich.	2167 Center Avenue, Bay City, Mich.
55	10	600	Helen Hay Whitney	New York, N. Y.	Manhasset, N. Y.
56	13	400	A. C. Burton	Houston, Tex.	1414 Milam Street.
57	1	50	C. O. White	New York, N. Y.	127 West Forty-third Street.
58	2	400	Samuel G. Rea	do	151 East Seventy-ninth Street.
59	10	40	Thomas J. A. Johnson	Boston, Mass.	6 Mount Vernon Place.
60	11	5,600	J. Percy Bartram	New York, N. Y.	17 Battery Place.
61	4	50	Talton Francis	New Orleans, La.	St. Louis, Mo.
62	8	120	H. R. Cowan	Los Angeles, Calif.	Yorba Linda, Calif.
63	1	150	Meta F. Lines	New Haven, Conn.	West Haven, Conn.
64	3	115	James B. Ellason	Wilmington, Del.	1106 Greenhill Avenue.
65	2	65	Arthur Duvic	New Orleans, La.	1450 Moss Street.

¹⁴ Formerly sch. y. ^(a) C. A. Dolliver. ^(b) Blue waters.

¹⁵ Formerly Sch. Alice.

¹⁷ Formerly ga. y. Sea King, jr.

¹⁸ Formerly ga. y. Captiva.

¹⁹ Formerly yawl Genevieve.

²⁰ Formerly ga. y. ^(a) Skipaki. ^(b) Whim. ^(c) Jem.

²¹ Formerly ga. y. Seneca. ^(a) Transient

²² Formerly ga. y. ^(b) Stephia.

²³ Formerly ga. y. ^(c) Transient.

²⁴ Formerly ^(a) British sch. Norma F. Coolen.

²⁵ Formerly ^(b) French sch. Cherie.

Line No.	Official No.	Signal letters	Rig	Name of yacht	Tonnage		Register dimensions			When built	Where built
					Gross	Net	Length	Breadth	Depth		
MOTOR YACHTS—Continued											
1	200800	KTBL	G. a. s.	CAROL	84	73	83.0	21.2	12.4	1904	Boston, Mass.
2	212212		G. a. s.	Carola	17	11	42.2	10.5	4.7	1910	Bayonne, N. J.
3	227708		G. a. s.	Carolina	15	15	43.4	10.5	4.4	1928	Seattle, Wash.
4	218249		G. a. s.	Caroline	31	28	52.7	15.6	5.3	1915	Boston, Mass.
5	226537		G. a. s.	Caroline	31	21	58.0	13.0	6.4	1925	Bayonne, N. J.
6	226885	MGFJ	Ol. s.	CAROLINE	523	306	159.9	27.5	16.8	1925	Boston, Mass.
7	227494		Ol. s.	Caroline	98	68	80.2	17.9	9.2	1928	Seattle, Wash.
8	220850		G. a. s.	Caroline	25	20	47.6	10.9	6.0	1931	Jacksonville, Fla.
9	210994		G. a. s.	Caromar	33	30	52.4	12.5	6.2	1912	New York, N. Y.
10	226908	MGKT	Ol. s.	CARONIA	317	215	181.2	23.8	12.2	1927	Bay City, Mich.
11	228579		G. a. s.	Carrle Etta	18	15	38.0	11.3	5.5	1920	Wilmington, Del.
12	222000	MDNT	G. a. s.	Carrousel	59	44	86.1	14.8	6.3	1922	Stamford, Conn.
13	224880	MHVK	G. a. s.	Carumil	18	14	49.8	10.1	4.7	1925	Atlantic City, N. J.
14	200795		G. a. s.	Casco	26	20	51.5	13.2	5.2	1912	Salisbury, Md.
15	220928		G. a. s.	Cassandra B.	22	19	42.7	11.6	5.4	1930	Seattle, Wash.
16	226439	MHGK	G. a. s.	Cataga	29	19	48.5	12.6	6.1	1920	Bayonne, N. J.
17	220192	MHPL	G. a. s.	Catamount	67	45	76.4	14.9	7.4	1920	Stamford, Conn.
18	227835		G. a. s.	Catherine V.	25	22	48.4	13.1	4.9	1918	Brooklyn, N. Y.
19	221879		G. a. s.	Catherine Morehead	18	9	40.1	12.9	2.9	1921	Morehead City, N. C.
20	216527	LMBS	G. a. s.	Cavaller	35	32	65.3	13.0	6.5	1918	East Greenwich, R. I.
21	214779	LGSB	G. a. s.	Cavalier	51	37	67.4	15.0	5.7	1910	New Orleans, La.
22	227965		G. a. s.	Cavalier II	7	6	34.1	7.8	3.9	1913	Vancouver, B. C.
23	206251		G. a. s.	Cayuga	27	22	65.0	12.1	5.8	1909	New York, N. Y.
24	214198	LGOT	G. a. s.	Celestias	26	17	60.2	11.4	4.9	1916	do.
25	212827	LFBH	G. a. s.	Celerity	24	16	59.0	10.3	4.3	1914	Port Clinton, Ohio
26	200270	LOFM	G. a. s.	Celia	57	51	67.0	16.5	6.0	1911	New York, N. Y.
27	221709		G. a. s.	Centaur	47	27	60.4	14.0	6.3	1921	Trenton, Mich.
28	228980	MHLS	Ol. s.	Centaur	44	30	56.7	16.6	5.8	1920	South Jacksonville, Fla.
29	226643	MJLW	Ol. s.	Chalks	81	44	104.0	14.7	9.3	1917	Morris Heights, N. Y.
30	225643		G. a. s.	Chance	35	33	64.0	16.6	8.3	1925	Shelburne, N. S.
31	220591		G. a. s.	Chancellor	30	18	60.5	10.9	3.8	1920	Bay City, Mich.
32	211775	LDHK	G. a. s.	Charis II	40	27	57.0	13.1	5.7	1913	New York, N. Y.
33	127071	KMFP	G. a. s.	Charlotta	17	12	55.2	11.0	5.7	1905	Nyack, N. Y.
34	224808		Ol. s.	Charlton II	37	30	51.2	14.2	5.2	1925	Salisbury, Md.
35	227059	MGQV	G. a. s.	Charlotta II	22	17	43.8	11.7	4.5	1927	Greenwich, Conn.
36	225212		G. a. s.	Charlotte	78	53	105.0	15.0	7.9	1919	Camden, Me.
37	225757		G. a. s.	Charlotte	32	24	63.2	11.9	4.2	1925	Bay City, Mich.
38	220120		G. a. s.	Charlotte	16	13	44.8	10.7	5.1	1909	Port Clinton, Ohio
39	220188		G. a. s.	Charlotte	20	13	41.2	12.2	5.0	1920	Crisfield, Md.
40	206866	LOBF	G. a. s.	Charlotte B.	49	44	73.0	14.1	10.0	1911	Stamford, Conn.
41	224426		G. a. s.	Charmarie	16	11	48.6	10.0	4.9	1925	New York, N. Y.
42	220406		G. a. s.	Charmarie	30	20	53.5	11.5	6.3	1920	do.
43	228532		G. a. s.	Char-Vir Ann.	17	12	43.5	11.2	5.0	1929	Clason Point, N. Y.
44	224981		G. a. s.	Chauve Souris	30	23	58.0	15.5	8.4	1925	South Portland, Me.
45	225000	MGON	G. a. s.	Chavalmar III	35	24	64.6	12.2	5.8	1926	Boston, Mass.
46	226865		G. a. s.	Chechako	24	16	44.2	13.0	5.4	1927	Milford, Del.
47	223226		Ol. s.	Choe Kee II	35	25	70.2	11.1	6.5	1919	Nyack, N. Y.
48	225038		G. a. s.	Cheerio	48	33	62.5	14.0	6.2	1925	New York, N. Y.
49	227570		G. a. s.	Cheerio	17	11	45.0	11.0	5.0	1928	do.
50	226114		G. a. s.	Cheerio	10	7	34.1	10.5	5.1	1928	Highland, N. J.
51	220016	MGFK	G. a. s.	CHELSEA	274	80	127.0	23.1	11.3	1926	Troon, Scotland
52	227533		G. a. s.	Cheris	29	19	52.3	12.6	5.9	1928	Stockton, Calif.
53	220125		G. a. s.	Cherie III	22	19	42.7	11.6	5.4	1920	Seattle, Wash.
54	223839		G. a. s.	Cherokee	16	11	42.6	11.1	5.0	1924	New York, N. Y.
55	201285		G. a. s.	Ohio	16	12	45.0	11.3	4.2	1901	do.
56	226255		G. a. s.	Chick V	28	20	46.3	12.0	6.0	1927	Newport News, Va.
57	229715		G. a. s.	Chickie	21	14	47.8	11.8	5.6	1920	Brooklyn, N. Y.
58	214678	LGQD	G. a. s.	Chieftain	159	108	100.0	20.7	9.8	1917	Camden, N. J.
59	220652		G. a. s.	Chihuahua	18	12	45.4	11.7	5.7	1930	Brooklyn, N. Y.
60	220178		G. a. s.	Chin Chin	24	19	48.5	13.0	4.8	1919	New York, N. Y.
61	224787	MFSR	G. a. s.	China Girl	42	36	43.2	16.0	7.6	1925	Newcastle, Me.
62	206290		G. a. s.	Chipper	23	19	50.7	11.0	5.0	1909	New York, N. Y.
63	212166	LDKS	G. a. s.	Ohiquita	16	10	42.0	11.2	5.3	1914	Essington, Pa.
64	226152		G. a. s.	Ohiquita	18	14	48.2	10.4	5.3	1926	Los Angeles, Calif.

a Oonah.
 b Julia.
 c Elsay.
 d Iris.
 e Vagabond II.
 f Iris.
 g Florence.
 h Priscilla.
 i Adelaide II.
 j Formerly of. y. Athero. II.
 k Formerly of. y. Catherine.

l Formerly ga. y. Abalone.
 m Formerly of. y. Comoco.
 n Formerly ga. y. s. Saesqua.
 o Formerly ga. y. b. Maradon.
 p Formerly ga. y. c. Jamaroy.
 q Formerly ga. y. B. & M.
 r Formerly ga. y. s. Monk.
 s Formerly ga. y. b. Lady Lou.
 t Formerly ga. y. c. Belle Chance.
 u Formerly ga. y. s. U. S. Navy No 5065.
 v Formerly ga. y. b. Needesp.

Line No.	Crew	Horsepower	Name of owner	Home port	Address of owner
1	12	100	Felix M. Warburg	New York, N. Y.	52 William Street.
2	2	90	Frederic B. Pratt	do	25 Broadway.
3	1	65	R. M. Boykin	Seattle, Wash.	2437 Broadway North.
4	4	50	Roger Young	Newark, N. J.	15 Clinton Street.
5	1	80	Alfred R. Meyer	Bridgesport, Conn.	Greenwich, Conn.
6	25	1,000	Eldridge R. Johnson	Philadelphia, Pa.	Moorestown, N. J.
7	3	200	Pittcock Leadbetter Company (Wash.)	Ketchikan, Alaska	Portland, Ore.
8	2	400	William R. Laidlaw	New York, N. Y.	16 West Sixtieth Street.
9	2	60	Arthur V. Walters	do	East Williston, N. Y.
10	12	700	James E. Whitin	Boston, Mass.	North Uxbridge, Mass.
11	1	100	Carrie E. Bell	Chicago, Ill.	4323 Woodlawn Avenue.
12	6	400	John B. Ford	New York, N. Y.	10 East Fortieth Street.
13	1	120	William R. Eisenhower	Philadelphia, Pa.	Ventnor City, N. J.
14	2	40	R. W. Seabury	New York, N. Y.	52 East Forty-fifth Street.
15	1	250	Henry Boos	Los Angeles, Calif.	545 South Plymouth Boulevard.
16	2	260	Charles T. Gilbert	Boston, Mass.	141 West Second Street.
17	6	1,000	Bradford Ellsworth	New York, N. Y.	812 Park Avenue.
18	1	37	William E. Tobias	do	Rumson, N. J.
19	2	40	John M. Morehead	Beaufort, N. C.	Charlotte, N. C.
20	2	65	Lorenzo D. Armstrong	New York, N. Y.	5 East Eighty-first Street.
21	2	150	A. C. Burton	Gulfport, Miss.	
22	1	40	R. M. Combs	Seattle, Wash.	1225 Athens Street, San Francisco, Calif.
23	2	48	George A. Miller	Miami, Fla.	Montclair, N. J.
24	1	400	Bertrad E. Cox	Salem, Mass.	Swampscott, Mass.
25	2	220	O. S. Cummings	Philadelphia, Pa.	Atlantic City, N. J.
26	3	70	Lester Gumbel	New Orleans, La.	828 Gravier Street.
27	3	1,000	O. R. Daabliell	Miami, Fla.	Miami Beach, Fla.
28	4	150	Glenn Stewart	Pittsburgh, Pa.	c/o Fidelity Title & Trust Co.
29	5	75	N. A. McCully	Charleston, S. C.	Navy yard.
30	4	40	Alexander C. Brown	Boston, Mass.	60 State Street.
31	2	60	Robert Law	Chicago, Ill.	2100 North Natchez Avenue.
32	2	30	Charles H. Harris	Bridgesport, Conn.	Norwalk, Conn.
33	3	90	Thomas Bennedum	Cape Vincent, N. Y.	Callicoon, N. Y.
34	2	120	Charlotte London	New York, N. Y.	145 West Seventy-ninth Street.
35	3	120	Frederick E. Kip	do	53 Porter Place, Montclair, N. J.
36	5	600	R. Arthur Cullman	Providence, R. I.	Tiverton, R. I.
37	2	600	John J. Barlum	Detroit, Mich.	American State Bank of Detroit.
38	2	200	T. Y. Fitzpatrick, jr	Cincinnati, Ohio	Gilbert and Locust Streets.
39	1	200	John C. Stoltz	Philadelphia, Pa.	7237 Bingham Street.
40	2	110	Lewis N. Merritt	Los Angeles, Calif.	Pasadena, Calif.
41	2	180	Robert H. McCullough	New York, N. Y.	New Rochelle, N. Y.
42	3	260	Charles J. Eisenlohr	Philadelphia, Pa.	Real Estate Trust Building.
43	1	140	Charles H. Mason	Wilmington, Del.	Longwood, Kennett Square, Pa.
44	3	25	Joseph H. Holmes	New York, N. Y.	120 Broadway.
45	3	600	Charles V. Snedeker	do	50 Broadway.
46	1	130	George W. Pennington	Baltimore, Md.	North East, Md.
47	4	120	Richard F. Wood	New York, N. Y.	New Rochelle, N. Y.
48	1	100	Henry A. Jennings	Bridgesport, Conn.	Westport, Conn.
49	1	130	Charles Ogilvy	New York, N. Y.	Buxton Manor, New Rochelle, N. Y.
50	1	100	Howard C. Lance	Miami, Fla.	205 Golf Road, West Palm Beach, Fla.
51	14	440	John F. Harris	do	Palm Beach, Fla.
52	2	200	Axelson Machine Co. (Calif.)	Los Angeles, Calif.	6180 South Boyle Avenue.
53	2	250	O. H. Lindblom	San Francisco, Calif.	Berkeley, Calif.
54	2	180	R. O. Stanley	New York, N. Y.	67 Wall Street.
55	2	65	Harry B. Nelson	Grand Haven, Mich.	1528 Peck Street, Muskegon, Mich.
56	2	200	E. C. Rollins	Newport News, Va.	Nazara, Va.
57	2	700	Lewis Blanco	New York, N. Y.	Brooklyn, N. Y.
58	9	250	Albert B. Dick	Chicago, Ill.	1580 North State Parkway.
59	2	700	Michael J. Benus	New York, N. Y.	Parth Amboy, N. J.
60	1	48	Acushnet Process Co. (Mass.)	New Bedford, Mass.	Box 955.
61	2	50	John C. Work	New York, N. Y.	Oyster Bay, N. Y.
62	2	80	Charles J. Hirshman	do	Teaneck, N. J.
63	1	24	E. E. Bishop	Tampa, Fla.	Bradentown, Fla.
64	7	800	J. G. Cornwell	Los Angeles, Calif.	225 West Seventy-third Street.

11 Formerly ga. s. Sinbad IV.
 12 Formerly (s Ga. s. Celeritas.
 (b U. S. Navy ga. s. Celeritas.
 13 Formerly ga. y. (s Marold.
 (b Wacouta.
 14 Formerly ga. y. Altonia II.
 15 Formerly cl. y. U. S. Navy S. C. No. 237.
 16 Formerly ga. y. Manitou.
 17 Formerly ga. y. Granada III.
 (s st. y. Charlietta.
 18 Formerly (b Canadian ga. s. Charlietta.
 19 Formerly U. S. Navy ga. s. S. C. 408.

20 Formerly ga. y. Arval.
 21 Formerly ga. y. Charmarie.
 (s Scamper.
 22 Formerly ga. y. (b Yawdro.
 23 Formerly ga. y. Mawrina.
 24 Formerly ga. y. Oriole.
 25 Formerly ga. y. Nemo II.
 26 Formerly ga. y. Edna F.
 27 Formerly (s ga. y. Nandoroff II.
 (b ga. y. Riffian.
 28 Formerly ga. y. Barkabe.

Line No.	Official No.	Signal letters	Rig	Name of yacht	Tonnage		Register dimensions			When built	Where built
					Gross	Net	Length	Breadth	Depth		
MOTOR YACHTS—Continued											
1	126905	KLTM	Ga. s.	Choctaw	19	18	44.7	14.4	6.6	1899	South Boston, Mass.
2	228175		Ol. s.	Christina II	81	85	56.5	14.5	8.8	1928	Cambridge, Md.
3	226582		Ga. s.	Chum	17	11	42.0	11.5	5.1	1925	Bayonne, N. J.
4	280281		Ga. s.	Cialito	18	15	40.4	10.5	5.2	1930	Stockton, Calif.
5	227417		Ga. s.	Cigarette	50	34	72.9	12.9	7.0	1928	City Island, N. Y.
6	215778	LJGO	Ga. s.	Cinderella	58	38	71.8	15.0	6.4	1917	South Beach, Conn.
7	226412		Ol. s.	Cintra	25	12	62.5	12.1	4.5	1927	East Boothbay, Me.
8	98080	KPVB	Ga. s.	Circa	13	12	43.0	15.0	5.2	1900	Tottenville, N. Y.
9	226448		Ga. s.	Circo	19	15	45.0	10.5	5.0	1927	Wilmington, Del.
10	226742		Ga. s.	Ciruela	18	15	38.0	11.3	5.5	1929	do
11	225364		Ga. s.	Clador	88	57	88.2	16.0	8.1	1926	New York, N. Y.
12	226411		Ga. s.	Clambo	18	15	44.8	10.7	5.1	1929	Port Clinton, Ohio
13	213848	LGRM	Ga. s.	Clan	67	59	79.6	16.5	6.2	1915	New York, N. Y.
14	212332		Ga. s.	Claremont	55	37	73.0	14.0	8.0	1914	Stamford, Conn.
15	229428		Ga. s.	Clarence A	30	21	55.7	13.2	5.6	1908	Astoria, Ore.
16	213553		Ga. s.	Claribel	61	44	72.6	17.1	6.8	1915	Camden, Me.
17	216849		Ga. s.	Claribel	10	8	35.2	10.5	5.0	1913	Seattle, Wash.
18	229507		Ol. s.	Clarinda	59	40	70.7	14.5	6.8	1930	Bay City, Mich.
19	226779		Ga. s.	Cle-Ilahes	19	17	41.7	11.5	5.1	1929	Seattle, Wash.
20	214009	LFWD	Ga. s.	CLEOPATRA'S BARGE II	128	123	97.6	23.7	16.2	1916	Bristol, R. I.
21	220785		Ga. s.	Cleorah	23	15	49.6	12.5	5.3	1920	Baltimore, Md.
22	210867		Ga. s.	Cleveland	41	28	55.3	15.3	6.8	1920	Tacoma, Wash.
23	210455		Ga. s.	Clew	22	15	59.7	13.6	3.7	1912	Solomons, Md.
24	226938		Ga. s.	Clifford M.	13	12	38.0	11.5	4.0	1927	Seattle, Wash.
25	127471		Ga. s.	Clifford Perin	26	26	52.8	14.6	3.6	1900	Beaufort, N. C.
26	202216		Ga. s.	Olio	23	20	46.0	15.5	6.3	1905	Boston, Mass.
27	208050	LBFJ	Ga. s.	Ollone	20	18	44.6	14.0	6.6	1906	East Boothbay, Me.
28	226815		Ga. s.	Olovely	32	23	50.6	14.0	7.6	1929	Mystic, Conn.
29	157628		Ga. s.	Olover	30	20	75.7	10.7	5.3	1901	Bristol, R. I.
30	222574	MDTP	Ga. s.	Ocoheo	45	44	64.7	13.2	5.7	1922	Madisonville, La.
31	213967	LFTW	Ga. s.	Ockatoo	22	22	51.0	14.4	8.6	1915	Bristol, R. I.
32	200555		Ga. s.	Cock Robin	18	11	45.0	12.4	6.1	1904	do
33	224168	MFQB	Ga. s.	Coconut	105	99	80.1	18.0	6.0	1924	Camden, N. J.
34	224186		Ga. s.	Cocoon	20	13	48.1	12.0	5.5	1924	Morris Heights, N. Y.
35	226699		Ga. s.	Co-Ed	24	16	48.0	11.2	5.6	1927	Wilmington, Del.
36	224817	MQSR	Ga. s.	Colene	28	18	47.0	15.2	5.5	1925	Patohogua, N. Y.
37	222806		Ga. s.	Colleen	43	33	60.9	13.9	6.3	1923	Port Clinton, Ohio
38	210142	LOKV	Ga. s.	Colleen	115	78	89.0	18.5	10.0	1912	Camden, N. J.
39	227637	MGVF	Ol. s.	COLLEEN	248	157	136.7	22.4	10.2	1928	Wilmington, Del.
40	226041		Ga. s.	Colleen	10	9	35.4	9.1	4.1	1920	Seattle, Wash.
41	229914		Ga. s.	Colleen	21	14	42.3	11.2	5.0	1930	College Point, N. Y.
42	220002		Ga. s.	Colleen II	24	16	47.2	13.0	5.2	1930	Rocky River, Ohio
43	226448		Ol. s.	Colmena	138	94	108.2	17.5	9.0	1929	City Island, N. Y.
44	223560		Ol. s.	Colonel	235	208	124.5	26.2	6.9	1924	South Jacksonville, Fla.
45	229013		Ga. s.	Colonel Rheem	26	23	46.8	11.6	5.9	1929	Stockton, Calif.
46	209402		Ol. s.	Colrains	24	16	50.2	13.1	5.7	1911	Edgemore, N. Y.
47	216485		Ga. s.	Colorado	20	13	47.2	12.6	5.5	1918	Los Angeles, Calif.
48	127662		Ga. s.	Comanche	35	30	58.8	16.0	8.1	1902	Boston, Mass.
49	210286		Ga. s.	Comanche	35	21	70.0	12.1	5.4	1912	Neponset, Mass.
50	202999		Ga. s.	Comet	55	47	67.3	16.3	7.8	1905	Greenport, N. Y.
51	215184		Ga. s.	Comet	23	16	54.3	12.0	5.5	1917	New York, N. Y.
52	227277		Ga. s.	Comet	9	8	33.4	8.5	4.4	1921	Mare Island, Calif.
53	226415		Ga. s.	Comet	38	25	63.0	12.0	6.5	1929	New York, N. Y.
54	205749		Ga. s.	Comfort	48	43	65.6	14.8	8.8	1899	Morris Heights, N. Y.
55	206078	KWVH	Ga. s.	Comfort	92	70	80.0	17.5	8.2	1909	Bristol, R. I.
56	220263	LWTG	Ol. s.	Comfort	34	29	47.5	14.0	6.7	1920	Camden, N. J.
57	226665	MGNJ	Ga. s.	Comfort	36	33	54.2	12.8	5.2	1917	Quincy, Mass.
58	229844		Ga. s.	Commander	36	31	38.8	14.2	5.8	1930	Brooklyn, N. Y.
59	211854		Ga. s.	Commodore	18	17	47.6	13.3	4.1	1913	Amityville, N. Y.
60	229086		Ga. s.	Commodore	26	18	59.8	11.0	5.5	Unk.	Unknown
61	228864		Ga. s.	Compadre	21	17	41.7	10.6	5.7	1929	Stockton, Calif.
62	206499		Ga. s.	Companion	25	21	53.6	11.2	4.3	1909	Sandusky, Ohio
63	222904		Ga. s.	Compensation	16	12	34.7	10.4	5.4	1922	East Seattle, Wash.
64	205940		Ga. s.	Comrade	31	29	50.4	17.9	4.8	1908	Pocomoke City, Md.
65	212434		Ga. s.	Comrade	34	33	49.8	16.3	7.5	1909	Bayonne, N. J.
66	223850		Ga. s.	Comrade	31	21	62.5	12.0	5.9	1924	Seattle, Wash.
67	229291		Ga. s.	Comrade	17	15	35.9	10.6	5.5	1930	do

1 Formerly ga. y. ^a Coronet.
 2 Formerly ga. y. ^b Christina 2d.
 3 Formerly ga. y. ^a Lois.
 4 Formerly ga. y. ^b Romance III.
 5 Formerly ga. y. Florindia.
 6 Formerly yawl Myera.
 7 Formerly ga. y. Lady Jean.
 8 Formerly ga. y. Vassanta.
 9 Formerly ga. s. Wissoc II.

10 Formerly ga. y. Minerva.
 11 Formerly U. S. C. G. ga. s. A. B. 11.
 12 Formerly ga. y. Daraga.
 13 Formerly ga. y. Mariette.
 14 Formerly ga. y. Dawn.
 15 Formerly sloop yacht Dolly Bowen.
 16 Formerly ga. y. Mouse.

Line No.	Crew	Horsepower	Name of owner	Home port	Address of owner
1	1	75	Henry H. Seabrook	Philadelphia, Pa.	Riverton, N. J.
2	4	50	George Gilchrist	New York, N. Y.	120 Broadway.
3	2	90	Seaver & Co.	Miami, Fla.	283 NE. Fifty-fifth Street.
4	2	200	Wesley D. Smith	Los Angeles, Calif.	1567 South Flower Street.
5	3	1,000	L. Gordon Hamersley	New York, N. Y.	67 Wall Street.
6	3	100	W. F. Pitcher	Chicago, Ill.	795 Western Avenue, Joliet, Ill.
7	3	800	S. E. Hutchinson	Philadelphia, Pa.	1718 Walnut Street.
8	2	18	B. A. Halperin	Chicago, Ill.	641 Washington Boulevard.
9	2	100	Julian J. Marks	Detroit, Mich.	Grosse Pointe Park, Mich.
10	1	100	R. H. Johnston	New York, N. Y.	Pelham Manor, N. Y.
11	3	600	Clayton W. Morse, jr.	Detroit, Mich.	Grosse Pointe, Mich.
12	1	200	E. H. Baker	Boston, Mass.	38 Congress Street.
13	6	60	James T. Patterson	Bridgeport, Conn.	1730 State Street.
14	2	260	W. H. Cocks	Norfolk, Va.	Claremont, Va.
15	2	50	Keeneth O. Purdy	Los Angeles, Calif.	Beverly Hills, Calif.
16	2	100	J. A. Brander	New York, N. Y.	250 West Fifty-seventh Street.
17	1	15	William Clayton	Los Angeles, Calif.	Pasadena, Calif.
18	3	500	J. G. Vincent	Detroit, Mich.	Grosse Pointe Park, Mich.
19	1	125	J. E. Frost	Seattle, Wash.	Gold Bar, Wash.
20	14	100	Francois B. Crownshield	Tampa, Fla.	General Delivery, Boca Grande, Fla.
21	2	60	Ralph Boigiano	Baltimore, Md.	11 Pleasant Street.
22	2	50	Paul Blackwood	Los Angeles, Calif.	Western Pacific Building.
23	3	40	Wm. A. Matthews	Baltimore, Md.	115 Hopkins Place.
24	1	90	Nelse Mortensen	Seattle, Wash.	1021 Eighth Avenue North.
25	1	32	Charles D. Combs	New York, N. Y.	Freeport, N. Y.
26	1	18	B. V. E. Nordberg	Milwaukee, Wis.	145 Forty-ninth Street.
27	1	9	John W. Knowles	New Bedford, Mass.	88 Orchard Street.
28	3	150	Charles Tift	New London, Conn.	Fishers Island, N. Y.
29	3	200	Purdy Boat Co. (N. Y.)	New York, N. Y.	Port Washington, N. Y.
30	3	300	C. A. Spori (La.)	New Orleans, La.	607 Whitney Building.
31	3	150	Amory Coolidge	Boston, Mass.	180 State Street.
32	2	20	John P. Elton	New Haven, Conn.	Waterbury, Conn.
33	5	220	C. J. Root	Miami, Fla.	Care First National Bank.
34	2	300	M. M. Balding	New York, N. Y.	908 Broadway.
35	2	200	Albert F. Hoffman	do	14 Vermont Avenue, Newark, N. J.
36	1	90	C. V. Searing	do	Patchogue, N. Y.
37	2	120	Arthur H. Titus	do	60 Broadview Avenue, New Rochelle, N. Y.
38	6	100	James H. Cullen	do	44 West Seventy-seventh Street.
39	14	200	Karl Wiktor Erikson	do	171 Madison Avenue.
40	1	50	D. L. Webster	San Francisco, Calif.	Stanford University, Palo Alto, Calif.
41	1	150	Charles Hammer	New York, N. Y.	Queens Village, L. I., N. Y.
42	2	170	T. B. Van Dorn	Cleveland, Ohio	Rocky River, Ohio.
43	7	700	Jules S. Bachs	New York, N. Y.	42 Broadway.
44	7	150	E. H. R. Green	do	South Dartmouth, Mass.
45	1	200	R. S. Rheem	San Francisco, Calif.	Emeryville, Calif.
46	2	40	E. W. Noble	Newport News, Va.	Roanes, Va.
47	4	50	Murray S. Vosburg	Los Angeles, Calif.	Azusa, Calif.
48	4	30	Paul Watkins	Salem, Mass.	Beverly, Mass.
49	4	120	James E. MacColl	Providence, R. I.	290 Waterman Street.
50	2	100	Cerydou V. Searing	New York, N. Y.	Patchogue, N. Y.
51	3	180	Mrs. M. Langley Ryan	do	Locust Valley, N. Y.
52	1	50	Frank L. Baker	Tacoma, Wash.	328 California Building.
53	2	250	C. Denison Talcott	New London, Conn.	Eastern Point, Conn.
54	3	50	Pacific States Corporation (Calif.)	Los Angeles, Calif.	Merritt Building.
55	5	100	Herber W. Hanan	New York, N. Y.	Bridge, Front and Water Streets (B).
56	3	100	Max H. Thurnauer	Miami, Fla.	c/o Fogal's Boat Yard, 111 South West Sixth Street.
57	4	48	Charles E. Rowe	Boston, Mass.	Winthrop, Mass.
58	1	45	Louis Bossert & Sons (N. Y.)	New York, N. Y.	Brooklyn, N. Y.
59	1	30	John Vanderveer	do	Babylon, N. Y.
60	3	200	Othmar De Fau	do	Corona, Long Island, N. Y.
61	1	200	Sven J. Nordstrom	San Francisco, Calif.	Piedmont, Calif.
62	2	60	Peter J. Higgins	Cleveland, Ohio	Youngstown, Ohio.
63	1	25	H. H. Lewis	Seattle, Wash.	R. F. D. 13, Box 253.
64	2	18	Guy A. Ward, sr.	New York, N. Y.	Port Chester, N. Y.
65	4	20	Frederick Webb	Newport, R. I.	Portsmouth, R. I.
66	2	600	Douglas MacLean	Los Angeles, Calif.	Beverly Hills, Calif.
67	1	50	H. W. Davis, jr.	Seattle, Wash.	1616 Palm Avenue.

^a Nahmeoka.
^b Hildbret.
^c Awa.
^d Kama.
^e Kismet.
^f Lady Grace.
^g Freya II.
^h Scattergood.
ⁱ Leda.
^j Signal.

¹⁰ Formerly ga. s. U. S. Navy No. 6217.
¹¹ Formerly st. y. Ensl.
¹² Formerly ga. y. ^a Donaldo.
¹³ Formerly ga. y. ^b Marilyn.
¹⁴ Formerly ga. y. ^c Clare.
¹⁵ Formerly ga. y. Helen E.
¹⁶ Formerly ga. y. ^a Hermina.
¹⁷ Formerly ga. y. ^b Faith.
¹⁸ Formerly ga. y. ^c Compadre.

Line No.	Official No.	Signal letters	Rig	Name of yacht	Tonnage		Register dimensions			When built	Where built
					Gross	Net	Length	Breadth	Depth		
MOTOR YACHTS—Continued											
1	219195		G. s.	Comrade II	47	42	40.6	14.9	5.2	1919	Patchogue, N. Y.
2	204567		G. s.	Concordia	11	7	45.0	7.0	2.6	1907	Decatur, Wash.
3	212481		G. s.	Conewago	150	147	92.0	18.2	11.6	1914	Manitowoc, Wis.
4	220190		G. s.	Conmar	231	196	109.3	22.1	7.6	1920	Boston, Mass.
5	219190	LTNV	G. s.	Connie I.	33	28	47.5	14.0	6.7	1919	Camden, N. J.
6	220008		G. s.	Connie B.	13	11	32.0	9.3	4.6	1928	Mount Vernon, Wash.
7	224226		G. s.	Conquest	38	32	57.0	13.0	6.4	1924	East Greenwich, R. I.
8	221858		Ol. s.	Conquista	109	67	105.4	14.5	8.8	1919	Bremerton, Wash.
9	221450	MOWS	Ol. s.	Conswaco	419	285	148.2	25.0	13.8	1921	City Island, N. Y.
10	220044		G. s.	Consoba	26	20	43.8	11.0	5.3	1931	Manitowoc, Wis.
11	228393		G. s.	Consort	17	12	43.5	11.2	5.0	1929	Clason Point, N. Y.
12	124671	KGNT	Ol. s.	CONSTELLATION	157	118	123.7	24.9	12.9	1899	City Island, N. Y.
13	223090	MDSP	Ol. s.	CONTENDER	61	35	84.5	19.8	10.0	1905	Geestemunde, Germany.
14	211169	LOVP	G. s.	Content	26	20	50.2	11.6	6.6	1912	Camden, N. J.
15	221140		G. s.	Content	54	36	77.2	13.0	6.8	1921	New York, N. Y.
16	229784		Ol. s.	Content	45	26	55.0	14.6	7.8	1930	Los Angeles, Calif.
17	229104		G. s.	Convenable	36	35	46.0	13.6	2.8	1928	Alexandria Bay, N. Y.
18	215133		G. s.	Cocow	42	34	63.0	14.0	6.3	1917	New York, N. Y.
19	204191		G. s.	Cooter	16	11	42.0	16.0	2.5	1908	Jacksonville, Fla.
20	226481		G. s.	Coquette	17	12	46.3	10.5	5.6	1926	New York, N. Y.
21	230172		G. s.	Cora S. III	17	12	44.5	10.8	4.7	1930	Chicago, Ill.
22	220408		G. s.	Corelli S.	25	17	52.0	13.0	5.6	1930	Port Stanley, Ontario.
23	222990		Ol. s.	Corinne	25	13	47.2	13.9	5.4	1923	Chicago, Ill.
24	127124	KMPT	G. s.	Corinthia	27	24	66.8	11.7	5.0	1896	New York, N. Y.
25	206537	LBFS	G. s.	CORINTHIA	66	45	78.7	14.4	7.1	1909	do
26	227224		G. s.	Corisande	19	13	47.8	10.2	5.4	1923	Algonac, Mich.
27	223033		G. s.	Corky C.	39	32	52.8	13.5	5.1	1924	Manitowoc, Wis.
28	210446		G. s.	Corlew	18	12	47.2	10.6	4.4	1908	Port Clinton, Ohio.
29	220312		G. s.	Cormar	52	35	69.7	14.0	6.2	1930	Bay City, Mich.
30	228006	MGTP	Ol. s.	CORONET	495	337	185.5	27.0	15.5	1926	Kiel, Germany.
31	225089	MGHD	G. s.	Coronet III	102	84	82.0	18.1	9.5	1926	New York, N. Y.
32	208712		G. s.	Corsair	18	12	43.8	11.0	5.3	1911	Tacoma, Wash.
33	228764		G. s.	Corsair	18	17	52.0	12.0	6.7	1914	Oalo, Norway
34	226416		G. s.	Corsair II	19	15	46.2	10.7	5.8	1925	Tacoma, Wash.
35	220631		G. s.	Corsair II	28	22	49.1	11.0	5.1	1927	Wyandotte, Mich.
36	127648	KTOM	G. s.	Cosack	16	13	43.9	12.1	7.2	1902	Boston, Mass.
37	228508		G. s.	Cosack	46	31	72.5	13.5	6.7	1930	Morris Heights, N. Y.
38	224776		G. s.	Countess	23	20	50.0	14.0	8.1	1925	City Island, N. Y.
39	226797		G. s.	Courage	39	26	54.0	14.0	5.6	1927	Edgewater, N. J.
40	222922		G. s.	Courser	38	33	56.8	14.4	6.8	1923	Houghton, Wash.
41	127191	KNCB	G. s.	Coyote	44	30	72.5	14.0	7.4	1897	Long Island City, N. Y.
42	228416		G. s.	Craigiana	23	16	48.5	11.3	5.0	1929	Clason Point, N. Y.
43	226252		G. s.	Crescent	54	51	72.7	17.5	2.1	1910	Holly Hill, Fla.
44	209935		G. s.	Crescent	15	11	44.4	11.3	4.2	1899	La Porte, Tex.
45	212904	LFOS	G. s.	Crescent	41	26	68.6	12.8	5.6	1915	Fort Clinton, Ohio.
46	227397	MGTB	Ol. s.	CRASSIDA	327	222	145.1	28.1	16.7	1927	Kiel, Germany.
47	206494	KWQT	G. s.	CRISTINA	123	78	103.3	17.3	9.2	1908	Boston, Mass.
48	223884		G. s.	Crusader	32	22	43.0	13.5	7.5	1924	Bayhead, N. J.
49	213446		G. s.	Crus del Sur	22	17	46.4	15.5	6.1	1915	Salisbury, Md.
50	226594	MGDR	G. s.	Curlew	27	23	57.1	14.7	8.7	1926	Wiscasset, Me.
51	224586		G. s.	Cutterhead	10	9	35.2	9.0	4.1	1925	Seattle, Wash.
52	222192		G. s.	Cutty Sark	38	26	66.0	12.5	5.7	1922	Boston, Mass.
53	226297		G. s.	Cyamba	27	21	48.4	15.0	6.4	1927	Boothbay Harbor, Me.
54	127659	KRSD	G. s.	Cygnat	29	27	58.1	15.0	7.7	1902	Boston, Mass.
55	228767		Ch. s.	Cygnat	16	11	47.6	10.3	5.3	1907	Tarrytown, N. Y.
56	220876		G. s.	Cygnus II	36	29	54.0	12.9	6.5	1930	Brooklyn, N. Y.
57	226985	MGQJ	G. s.	Cynthia	16	14	44.3	12.2	6.8	1927	Nantucket, Mass.
58	229429		G. s.	Cynthia	18	16	40.5	13.3	6.1	1929	Sausalito, Calif.
59	229750	MHCS	Ol. s.	CYTRUS	1,013	425	227.0	34.1	17.0	1929	Kiel, Germany.
60	227777		G. s.	Cyrilla	20	13	40.2	11.5	5.7	1928	Bayonne, N. J.
61	224620		G. s.	Cythera	54	32	68.4	14.7	7.3	1925	Los Angeles, Calif.
62	220228	LWSQ	G. s.	Cyva	48	29	73.0	14.1	6.6	1920	Neponset, Mass.
63	229503		G. s.	Cygan	18	12	45.0	11.8	5.8	1930	Brooklyn, N. Y.
64	224926		G. s.	Dalquiri	20	14	50.5	12.0	7.5	1925	Bath, Me.
65	220231		G. s.	Daisy-May	24	16	46.2	11.0	6.0	1930	Severna Park, Md.

1 Formerly ga. y. (a) Conewago.
 (b) Speedwall.
 2 Formerly ga. y. Pastime.
 3 Formerly ga. y. (a) Rlette II.
 (b) Alexandra.
 (c) Edith III.
 4 Formerly ga. y. Rhoda.
 (a) Nourmahal.
 5 Formerly ga. y. (b) Lotawana.
 (c) Alder.
 6 Formerly ga. y. Wipota.

7 Formerly (a) German yawl Poinsettia.
 (b) yawl Poinsettia.
 8 Formerly ga. y. (a) Florence J. II.
 (b) Mo-Me-Ga.
 (c) Omiak.
 (d) Scattergood.
 9 Formerly ga. y. (a) Marlon.
 (b) Onwego.
 10 Formerly ga. y. Wasp.
 11 Formerly ga. y. Florence V.

Line No.	Crew	Horsepower	Name of owner	Home port	Address of owner
1	2	45	E. R. Metabel	Miami, Fla.	620 South West Eighth Avenue.
2	1	20	Floyd K. Follett	Seattle, Wash.	107 First Avenue North.
3	8	150	Adrian O. Humphreys	New York, N. Y.	42 Broadway.
4	9	200	Harry Content	do.	23 East Fifty-first Street.
5	3	85	L. B. Reeb	do.	Roselle, N. J.
6	1	65	Harvy Ball	Bellingham, Wash.	724 North Forest Street.
7	1	115	O. Adrian Sawyer, Jr.	Boston, Mass.	Park Square Building.
8	3	600	Evelyn B. Gifford	Los Angeles, Calif.	Pasadena, Calif.
9	18	700	John W. Hubbard	Pittsburgh, Pa.	501 Granite Building.
10	1	150	J. M. Conway	Milwaukee, Wis.	Green Bay, Wis.
11	1	270	T. Munroe Dobbins	Philadelphia, Pa.	Room 1203, 123 South Broad Street.
12	21	150	Herbert M. Sears	Boston, Mass.	55 State Street.
13	8	110	Walter Horne	Los Angeles, Calif.	Long Beach, Calif.
14	1	90	Robert J. McCormick	Wilmington, Del.	723 Philadelphia Pike.
15	4	230	Howard E. Spaulding	New York, N. Y.	11 Pine Street.
16	2	120	George H. Cobb	Los Angeles, Calif.	Santa Barbara, Calif.
17	1	65	Julius Breitenbach	Cape Vincent, N. Y.	Alexandria Bay, N. Y.
18	2	75	A. L. Butler	Beaufort, N. C.	Winston Salem, N. C.
19	1	60	Lewis H. Martin	Jacksonville, Fla.	17 Riverside Avenue.
20	2	360	Louis de B. Moore	New York, N. Y.	401 Fifth Avenue.
21	2	400	Kenneth G. Smith	Chicago, Ill.	Palm Olive Building.
22	3	450	Louis Gold	Philadelphia, Pa.	4044 Walnut Street.
23	2	38	John Q. Adams	Chicago, Ill.	140 South Dearborn Street.
24	5	65	Dowall Yacht Co. (N. J.)	Philadelphia, Pa.	210 Chestnut Street.
25	5	160	James F. Fulton	New York, N. Y.	Fifty-fifth Street and Seventh Avenue.
26	2	900	Marshall Field	do.	4 East Seventieth Street.
27	2	70	J. Clarke Coit	St. Louis, Mo.	Chase Hotel.
28	2	38	William L. Earll	New York, N. Y.	103 Stratford Avenue, Garden City, N. Y.
29	3	700	R. E. Klages	Toledo, Ohio	Columbus, Ohio.
30	22	800	Irving T. Bush	New York, N. Y.	100 Broad Street.
31	3	160	Charles V. Bossert	do.	1335 Grand Street (B.).
32	1	24	Ronald W. McCoy	Los Angeles, Calif.	Beverly Hills, Calif.
33	1	300	A. L. Well	San Francisco, Calif.	310 Sansome Street.
34	1	60	B. F. Jacobs	Tacoma, Wash.	Puyallup, Wash.
35	2	260	George A. Halman	Detroit, Mich.	427 Port Drive.
36	2	20	Harrison Smith	Hartford, Conn.	West Hartford, Conn.
37	2	1,000	George M. Moffett	New York, N. Y.	17 Battery Place.
38	1	40	L. Gordon Hameraley	do.	67 Wall Street.
39	2	130	James E. Barton	do.	69 Two hundred and fifth Street.
40	1	175	Edward J. Nordhoff	Seattle, Wash.	Care The Bon Marche.
41	8	90	Fred Paul	Chicago, Ill.	703 South Marshfield Avenue.
42	2	300	R. C. Montgomery	New York, N. Y.	24 Hareford Road, Bronxville, N. Y.
43	4	50	William S. Dunn	Miami, Fla.	Box 634.
44	1	24	W. E. Hamilton	Houston, Tex.	Lovett Boulevard.
45	1	100	W. J. DeLos	Port Huron, Mich.	Bay City, Mich.
46	25	250	Albert E. Peirce	New York, N. Y.	Chicago, Ill.
47	7	260	Herman W. Falk	Milwaukee, Wis.	404 Terrace Avenue.
48	1	40	Louisa H. Parice	Philadelphia, Pa.	1920 Pine Street.
49	3	15	L. M. Gerstel	Key West, Fla.	2303 Biscayne Boulevard, Miami, Fla.
50	3	40	Charles Lee Andrews	New York, N. Y.	42 Broadway.
51	1	50	Henry N. Jungbluth	Seattle, Wash.	310 West Prospect Street.
52	3	160	O. T. Jeffery	Boston, Mass.	Hotel Plaza.
53	1	40	Bache McE. Whittock	New York, N. Y.	90 Wall Street.
54	3	16	Cygnat Corporation (N. Y.)	do.	111 Broadway.
55	1	32	Julius Petersen	do.	Nyack, N. Y.
56	1	150	Clifford M. Swan	do.	Bronxville, N. Y.
57	1	30	James L. Myers	Cleveland, Ohio	2641 Weybridge Road.
58	2	50	Garland Petroleum Company (Calif.)	San Francisco, Calif.	220 Montgomery Street.
59	30	2,200	International Exploration Corporation (Del.)	New York, N. Y.	25 Broad Street.
60	1	125	Grace L. Morrissey	New Bedford, Mass.	Fairhaven, Mass.
61	1	180	F. H. Crosby	San Francisco, Calif.	216 Pine Street.
62	2	200	Franklin O. Edson	New York, N. Y.	40 West Fortieth Street.
63	2	700	John Hutira	Perth Amboy, N. J.	665 Penn Street.
64	2	15	Isaac R. Edmonds	Boston, Mass.	Brookline, Mass.
65	1	85	Frederic V. Beitler	Baltimore, Md.	Relay, Md.

* Formerly ga. y. Wikiwiki Pau.
 * Formerly ga. y. Norbeth.
 * Formerly Swedish yawl yacht Corsair.
 * Formerly ga. y. * Mary.
 * Formerly ga. y. * Blue Peter.
 * Formerly * s. s. Coyote.
 * Formerly * U. S. Navy ga. s. Coyote.
 * Formerly ga. s. * U. S. A.
 * Formerly ga. s. * Altamaha.
 * Formerly ga. s. * Billeo III.

* Formerly ga. y. * Cristina.
 * Formerly ga. y. * Esperanza.
 * Formerly ga. y. * Jorosa.
 * Formerly ga. y. * Suzanne.
 * Formerly ga. y. * Song O' the Wind.
 * Formerly ga. y. * Mary Ann.
 * Formerly ga. y. * James O.
 * Formerly ga. y. * Seafarer.
 * Formerly ga. y. * Consuelo.

Line No.	Official No.	Signal letters	Rig	Name of yacht	Tonnage		Register dimensions			When built	Where built
					Gross	Net	Length	Breadth	Depth		
MOTOR YACHTS—Continued											
1	226650		Ga. s.	Dalrales III.....	17	12	43.5	11.2	5.0	1930	Clason Point, N. Y.....
2	226679		Ga. s.	Dam-Paw II.....	28	19	46.0	11.0	5.1	1929	Benton Harbor, Mich....
3	226972		Ga. s.	Danell.....	17	12	43.5	11.2	5.0	1929	Clason Point, N. Y.....
4	220499	MJGN	Ol. s.	DANORA.....	146	99	98.0	19.5	9.0	1931	Bay City, Mich.....
5	202904	MHRT	Ga. s.	Daphne.....	19	18	45.0	15.2	5.0	1906	Bay Shore, N. Y.....
6	212005		Ga. s.	Daphne.....	21	14	40.0	14.1	5.8	1912	Olympia, Wash.....
7	206598		Ga. s.	Dark Island.....	17	12	60.0	10.5	4.7	1912	New York, N. Y.....
8	229953		Ga. s.	D'Artagnan.....	20	13	43.5	11.2	5.0	1930	Clason Point, N. Y.....
9	208903	LBVN	Ol. s.	DAUNTLESS.....	513	412	168.2	33.5	18.5	1911	Port Richmond, N. Y....
10	221398		Ga. s.	Dauntless.....	25	23	47.9	14.3	5.0	1921	Atlantic City, N. J.....
11	223961		Ga. s.	Dauntless.....	27	18	55.2	12.0	5.4	1924	Vegesack, Germany.....
12	226871		Ga. s.	Dauntless.....	24	22	52.6	13.4	9.0	1930	Essex, Conn.....
13	226224		Ga. s.	Dauntless III.....	30	24	51.8	12.0	5.9	1929	Wilmington, Del.....
14	220749		Ga. s.	Dawn.....	18	12	48.0	12.0	5.5	1920	New York, N. Y.....
15	221296		Ga. s.	Dawn.....	19	15	47.1	10.7	4.8	1916	Tacoma, Wash.....
16	200029	KSNT	Ga. s.	Dawn II.....	24	21	49.3	14.5	5.9	1903	Fall River, Mass.....
17	226175	MHDJ	Ga. s.	Dawn II.....	27	18	46.0	12.9	5.7	1928	Bayonne, N. J.....
18	220403	MJFV	Ol. s.	Dawn III.....	62	42	69.2	14.6	7.6	1930	Vegesack, Germany.....
19	228365		Ga. s.	Day Dawn.....	23	21	45.3	11.7	5.8	1929	Wilmington, Del.....
20	227642	MGVJ	Ol. s.	Day Dream.....	323	282	113.4	22.0	7.2	1928	Camden, N. J.....
21	226417		Ga. s.	Day Dream II.....	37	25	63.0	12.0	6.5	1929	New York, N. Y.....
22	220674	MBPT	Ol. s.	Deborah.....	117	79	93.7	18.0	10.4	1920	do.....
23	207901	LBQH	Ga. s.	Debutante.....	95	65	92.0	17.0	8.1	1910	Seattle, Wash.....
24	206929		Ga. s.	Decoy.....	24	16	46.5	15.2	3.8	1909	Baltimore, Md.....
25	226563		Ga. s.	Decoy.....	31	25	50.0	15.0	5.1	1926	New Bern, N. C.....
26	226776		Ga. s.	Deerhound.....	19	13	48.2	11.4	5.0	1917	Marblehead, Mass.....
27	224970		Ga. s.	Deifun.....	20	14	50.5	12.0	7.5	1925	Bath, Me.....
28	226139	MGJK	Ga. s.	Deifred.....	21	14	50.5	12.0	5.7	1925	Quincy, Mass.....
29	216385		Ga. s.	Delight.....	26	16	60.0	12.1	5.4	1918	Boston, Mass.....
30	220304	MJDT	Ol. y.	Dellah.....	149	101	99.0	20.0	10.0	1930	Morris Heights, N. Y....
31	227695		Ga. s.	Dell.....	9	6	34.8	5.8	4.7	1923	Olympia, Wash.....
32	223632		Ga. s.	Del Mar.....	12	8	42.1	9.2	4.5	1920	Tacoma, Wash.....
33	213709	LFPS	Ga. s.	Delphine.....	17	16	37.8	11.9	4.7	1915	Atlantic City, N. J.....
34	227100		Ga. s.	Delta.....	36	24	60.7	11.5	6.1	1927	New York, N. Y.....
35	226718	MGDH	Ga. s.	Denall.....	51	35	78.1	14.6	5.4	1925	Stamford, Conn.....
36	224965	MFTO	Ga. s.	Denyse.....	40	35	50.0	15.2	5.4	1925	Lynn, Mass.....
37	220639		Ol. s.	Deselet.....	17	14	38.4	10.6	5.5	1930	Keyport, N. J.....
38	220123		Ga. s.	Desso.....	20	13	43.5	11.2	5.0	1929	Clason Point, N. Y.....
39	211564	LDFN	Ga. s.	Desire.....	73	49	84.4	16.1	8.0	1913	Galveston, Tex.....
40	226301		Ga. s.	Desires.....	20	14	44.0	13.2	6.4	1930	Keyport, N. J.....
41	226372		Ga. s.	Desires II.....	39	33	62.3	16.5	9.8	1927	Boston, Mass.....
42	227482		Ga. s.	Deuces Wild.....	17	11	43.0	11.0	5.0	1925	New York, N. Y.....
43	26527		Ga. s.	Diablosse.....	21	6	43.2	15.5	5.5	1900	Gloucester, Mass.....
44	213026	LFHJ	Ga. s.	Diablo (composite).....	27	27	52.1	14.1	9.3	1915	Bristol, R. I.....
45	226967		Ga. s.	Diana.....	17	11	45.1	10.8	4.5	1927	Shadyside, Md.....
46	220241		Ga. s.	Diana II.....	37	25	55.9	14.0	6.4	1920	Baltimore, Md.....
47	206899	LOJV	Ol. s.	Diane.....	61	41	64.5	16.6	8.5	1912	Essington, Pa.....
48	227778		Ga. s.	Diane.....	29	25	46.5	13.5	5.7	1925	Seattle, Wash.....
49	223676		Ga. s.	Dick.....	31	21	60.9	11.5	6.8	1924	City Island, N. Y.....
50	213123	LFJC	Ga. s.	Dickaadee.....	45	31	53.2	17.0	5.2	1914	Miami, Fla.....
51	157578	LGWV	Ga. s.	Dione.....	18	15	42.5	14.2	5.6	1900	Baltimore, Md.....
52	224997		Ga. s.	Dione.....	20	10	50.1	11.0	5.6	1925	Poughkeepsie, N. Y....
53	229638		Ga. s.	Dione II.....	17	12	43.5	11.2	5.0	1930	Clason Point, N. Y....
54	226562	MGCH	Ga. s.	Dirigo II.....	36	24	65.8	12.4	5.8	1926	Boston, Mass.....
55	223845	MFNB	Ga. s.	Discoverer.....	46	36	66.0	18.0	9.6	1924	Wiscasset, Me.....
56	227624		Ga. s.	Discovery.....	22	18	50.7	14.0	7.5	1928	Boothbay Harbor, Me....
57	226257	MGJW	Ol. s.	Dispatch.....	16	11	46.9	9.5	5.6	1927	Lynn, Mass.....
58	206684	KWRJ	Ol. s.	DIXIE.....	73	56	94.5	14.1	8.0	1906	City Island, N. Y.....
59	209979	LOBT	Ga. s.	Dixie.....	27	18	54.1	10.5	6.3	1911	Essington, Pa.....
60	226399		Ga. s.	Dixie V.....	19	15	45.0	10.5	5.0	1926	Wilmington, Del.....
61	226578	MGLS	Ga. s.	Dixie Belle.....	128	110	86.0	18.0	8.9	1927	Camden, N. J.....
62	220792		Ga. s.	Do-Bob.....	14	12	34.5	9.9	4.8	1931	Bellingham, Wash.....
63	220069		Ga. s.	Dodger III.....	24	16	58.2	11.0	5.5	1920	New York, N. Y.....

1 Formerly ga. s. {a Marirosa.
 {b Joan III.
 2 Formerly ga. y. {a Karina.
 {b Undaunted.
 3 Formerly ga. y. Acacia.
 4 Formerly st. y. Velthra.
 5 Formerly ga. y. {a Taconite.
 {b Padariva II.

6 Formerly ga. y. Shearwater.
 7 Formerly ga. y. Terradella.
 8 Formerly ga. y. {a L'Allegro.
 {b Runabout.
 9 Formerly ga. y. Amida.
 10 Formerly ga. y. Panchara II.
 11 Formerly ga. y. Arbella.

Yachts

791

Line No.	Crew	Horsepower	Name of owner	Home port	Address of owner
1	1	140	E. T. Dalsell	New York, N. Y.	Brooklyn, N. Y.
2	1	6 170	George P. Whitelaw II	St. Louis, Mo.	830 North Fourth Street, Landreth Building.
3	1	140	E. M. Hickey	Bridgeport, Conn.	Stamford, Conn.
4	7	400	D. S. Eddins	Detroit, Mich.	1915 Moore River Drive.
5	3	50	Roger H. Williams	New York, N. Y.	40 Wall Street.
6	2	15	W. J. Foster	Tacoma, Wash.	Olympia, Wash.
7	3	200	Marjorie Bourne	Ogdensburg, N. Y.	Gwynedd Valley, Pa.
8	2	400	E. Francis Jaeckel, jr.	New York, N. Y.	546 Fifth Avenue.
9	28	320	Herbert W. Hanan	do.	Front & Water Streets (B).
10	1	24	Wm. A. Caywood	Philadelphia, Pa.	Ventnor City, N. J.
11	2	120	Normat Co. (Del.)	New York, N. Y.	128 West Forty-ninth Street.
12	2	50	Horace B. Merwin	Bridgeport, Conn.	Brooklawn Park.
13	2	200	Burton G. Tremaine, jr.	do.	Stamford, Conn.
14	2	150	Daisy M. Moffett	Newark, N. J.	78 Brunswick Street.
15	1	30	H. V. Dubois	Seattle, Wash.	Nap, Calif.
16	2	37	Thomas Rumney	New York, N. Y.	Bayside, N. Y.
17	2	250	Robert W. Orrell	St. Augustine, Fla.	419 Ocean Dunes Road, Daytona Beach, Fla.
18	2	300	do.	do.	Do.
19	2	175	John D. Buhner	New York, N. Y.	17 Battery Place.
20	8	400	Sandringham by the Sea (N. Y.)	do.	253 West Thirty-fourth Street.
21	2	250	John Aspinwall	do.	Blauville Road and Beech Street, Newburgh, N. Y.
22	6	300	Charles H. Jones	Boston, Mass.	72 Lincoln Street.
23	4	100	William C. McDuffie	Los Angeles, Calif.	Pasadena, Calif.
24	2	20	Siford Pearre	Baltimore, Md.	Munsey Building.
25	1	125	Wm. B. Blades	New Bern, N. C.	181 Middle Street.
26	2	150	Fred. W. Gordon	New York, N. Y.	101 Park Avenue.
27	1	20	Glenfield S. Young	do.	24 Sidney Place (B).
28	2	580	Frederick T. Fisher	do.	17 Battery Place.
29	2	480	R. A. Fulton & Co. (N. Y.)	do.	68 William Street.
30	7	600	Joel S. Coffin	do.	Englewood, N. J.
31	1	40	V. E. Studebaker	Tacoma, Wash.	Rainier, Wash.
32	1	32	H. F. DeWeese	do.	3802 North Tenth Street.
33	1	150	Eugene Wynfield	Philadelphia, Pa.	Atlantic City, N. J.
34	1	310	Paul H. Daming	Detroit, Mich.	481 Griswold Street.
35	5	400	W. N. Beach	New York, N. Y.	551 Fifth Avenue.
36	2	62	Edgar W. Bright	Boston, Mass.	Marblehead, Mass.
37	1	100	George E. Smith	New York, N. Y.	Kendall Park, Great Neck, Long Island, N. Y.
38	1	125	Daniel W. Evans	do.	550 Park Avenue.
39	5	150	W. E. Bellows	Detroit, Mich.	Clarkston, Mich.
40	4	400	Calvadoro Marcello	Newark, N. J.	South Amboy, N. J.
41	4	90	Frederic E. Camp	Philadelphia, Pa.	Ardmore, Pa.
42	1	180	John La Gatta	New York, N. Y.	Port Washington, Long Island, N. Y.
43	3	24	John B. Kelley	do.	49 East Tenth Street.
44	2	25	W. W. Pedder	Los Angeles, Calif.	3801 West Seventh Street.
45	3	100	Frank A. Rogers	Annapolis, Md.	429 Poplar Avenue.
46	1	50	Chesapeake Marine Railway (Md.)	Baltimore, Md.	Philip and Point Streets.
47	3	6 70	Georgia Harrington	Los Angeles, Calif.	1423 Formosa Street.
48	1	60	Frederick P. Bollinger	New York, N. Y.	339 Ridge Street, Newark, N. J.
49	3	1,200	Albert Raymol	Philadelphia, Pa.	238 North Virginia Avenue, Atlantic City, N. J.
50	3	48	James H. Baker	St. Augustine, Fla.	Daytona, Fla.
51	1	15	William O. Shepard	New Haven, Conn.	Hartford, Conn.
52	2	230	Paul V. Shields	New York, N. Y.	62 Wall Street.
53	1	250	F. W. Clark	Boston, Mass.	80 Federal Street.
54	2	300	A. B. Houghton	New Bedford, Mass.	South Dartmouth, Mass.
55	4	65	Joseph Pultzer	Bar Harbor, Me.	Care St. Louis Despatch, St. Louis, Mo.
56	1	40	D. Spencer Berger	New Haven, Conn.	403 St. Roman Street.
57	3	440	Frank O. Paine	Boston, Mass.	11 Beacon Street.
58	6	160	Robert Barbour	New York, N. Y.	Patterson, N. J.
59	2	50	Walter E. Reid	Bath, Me.	Georgetown, Me.
60	5	100	W. Taylor Roberts	Boston, Mass.	10 High Street.
61	7	300	Jacob Aron	New York, N. Y.	96 Wall Street.
62	1	150	H. W. Diehl	Bellingham, Wash.	2714 Park Drive.
63	2	400	Harold I. Pratt	New York, N. Y.	25 Broadway.

¹¹ Formerly ga. y. (s) Unife.
¹² Formerly (s) ga. y. Haswell.
¹³ Formerly (s) ga. y. Haswell.
¹⁴ Formerly (s) ga. y. Arawan II.
¹⁵ Formerly (s) ga. y. Myona.
¹⁶ Formerly (s) Dione.
¹⁷ Formerly (s) Sea Scamp.

¹⁸ Formerly ga. y. Dutchess.
¹⁹ Formerly ga. y. Laura.
²⁰ Formerly ga. y. (s) Camilla.
²¹ Formerly ga. y. (s) Charmilla.
²² Formerly ga. y. Gertrude IV.
²³ Formerly ga. y. Lowellyn.

Line No.	Official No.	Signal letters	Rig	Name of vessel	Tonnage		Register dimensions			When built	Where built
					Gross	Net	Length	Breadth	Depth		
MOTOR YACHTS—Continued											
1	207894		G. a. s.	Dodjewel II	36	21	62.8	12.5	6.5	1910	South Boston, Mass.
2	221210	MORV	G. a. s.	Dog Star III	23	16	55.2	11.5	4.5	1921	Stamford, Conn.
3	204978		G. a. s.	Doloma	43	29	65.9	14.0	6.6	1907	Spring Lake, Mich.
4	206900	MJFK	Ol. s.	Dries Far Niente	78	61	81.5	20.2	12.1	1930	Shelbourne, Nova Scotia
5	221178		G. a. s.	Dolphin	35	24	63.3	12.6	5.6	1928	Milwaukee, Wis.
6	224798		G. a. s.	Dolphin	25	21	55.2	11.9	5.3	1925	Essex, Conn.
7	227893		Ol. s.	Dolphin	64	43	73.0	18.8	8.1	1928	Los Angeles, Calif.
8	225687		G. a. s.	Dolphin II	43	30	70.3	12.5	6.6	1926	New York, N. Y.
9	224623		G. a. s.	Domage	23	15	45.7	13.0	6.1	1926	Boothbay Harbor, Me.
10	226529		G. a. s.	Donmargo	63	43	78.0	15.0	6.7	1930	Morris Heights, N. Y.
11	226342		G. a. s.	Domarbel	21	19	44.8	10.7	5.1	1929	Port Clinton, Ohio
12	220993	MBDK	G. a. s.	Domino II	48	43	55.1	16.0	7.2	1920	Camden, N. J.
13	206817	LBWM	G. a. s.	Donaldo	85	58	99.9	16.7	7.7	1911	Nyack, N. Y.
14	210044		G. a. s.	Don Mardel	23	18	47.0	11.3	5.7	1912	Boston, Mass.
15	228275		G. a. s.	Donna G.	14	10	38.0	9.1	4.4	1929	Seattle, Wash.
16	224255		G. a. s.	Donnygill	79	49	64.9	18.0	6.0	1924	Bath, Me.
17	219233		G. a. s.	Dont Worry	19	11	45.6	9.1	3.9	1915	Evansville, Ind.
18	224503		G. a. s.	Doodeen	21	14	52.3	12.0	6.0	1925	Los Angeles, Calif.
19	224926		G. a. p.	Doog-Wah	26	26	60.0	14.8	1.3	1925	Cleveland, Ohio
20	214867		G. a. s.	Dora F.	31	26	55.4	12.9	5.5	1917	Camden, N. J.
21	220207		G. a. s.	Dor-Ray	25	17	57.8	11.0	5.5	1920	New York, N. Y.
22	223891		G. a. s.	Dorella	51	34	73.0	14.0	6.7	1928	do.
23	223159	MFGH	G. a. s.	Dorella II	23	20	59.0	13.6	7.8	1912	East Boothbay, Me.
24	220405		G. a. s.	Dorimar	22	17	53.9	11.0	4.9	1920	Milwaukee, Wis.
25	213723	LFPW	G. a. s.	Dorinda	82	71	73.0	18.1	8.5	1915	Camden, N. J.
26	225400	MFWQ	G. n. s.	Doris	70	48	74.0	14.1	7.5	1926	New York, N. Y.
27	222410	MDRV	G. a. s.	Doris	82	27	50.5	16.0	6.7	1922	Island Heights, N. J.
28	226906	MHNB	Ol. s.	Dormay	29	19	48.5	12.6	6.1	1929	Bayonne, N. J.
29	220520	MJGW	Ol. s.	DOROMAN	152	124	102.1	20.3	8.9	1931	Bridgeport, Conn.
30	224454		G. a. s.	Dorothea II	24	19	48.8	12.0	5.1	1925	College Point, N. Y.
31	226554		G. a. s.	Dorothea II	19	13	47.0	11.6	5.2	1927	Bayonne, N. J.
32	215276		G. a. s.	Dorothy	19	16	55.6	10.3	4.4	1915	Salisbury, Md.
33	223742		G. a. s.	Dorothy	44	36	58.1	14.3	6.5	1924	Port Clinton, Ohio
34	227527		G. a. s.	Dorothy	15	13	37.7	11.4	4.6	1926	Seattle, Wash.
35	229816		G. a. s.	Dorothy	20	13	47.0	11.2	5.1	1930	Algonac, Mich.
36	226415		G. a. s.	Dorothy III	20	17	44.6	10.7	5.2	1927	Port Clinton, Ohio
37	228154		G. a. s.	Dorothy III	15	13	39.0	10.0	4.5	1925	Tacoma, Wash.
38	206513		G. a. s.	Dorothy B.	17	14	55.0	10.1	5.1	1907	New York, N. Y.
39	214547		G. a. s.	Dorothy B.	20	9	41.6	13.7	6.8	1916	Friendship, Me.
40	216504		G. a. s.	Dorothy F.	9	6	35.0	10.0	4.0	1918	Seattle, Wash.
41	227326		G. a. s.	Dorothy M.	16	5	38.7	15.5	4.5	1927	Biloxi, Miss.
42	226963		Ol. s.	Dorray	35	19	61.5	13.4	5.5	1929	Pittsburgh, Pa.
43	224213		G. a. s.	Dorsal	45	27	71.1	15.0	7.0	1924	Los Angeles, Calif.
44	230757		G. a. s.	Dorubob II	62	51	60.0	16.0	7.8	1931	New York, N. Y.
45	229049		G. a. s.	Doublon	21	13	4.44	12.6	6.9	1925	Port Hawkesbury, N. S.
46	226355	MFWJ	G. a. s.	Dragon	41	23	60.0	14.5	9.5	1926	do.
47	226356		G. a. s.	Drawyah	23	16	51.6	11.0	5.8	1929	Baltimore, Md.
48	225534		G. a. s.	Dream	20	14	43.5	10.8	5.8	1926	Los Angeles, Calif.
49	228407		G. a. s.	Dream Castle	12	10	30.6	12.4	4.1	1928	Tacoma, Wash.
50	226654		G. a. s.	Dream Girl	27	18	48.0	12.1	5.8	1926	Philadelphia, Pa.
51	228905	MHLD	Ol. s.	Dream Girl	157	121	92.0	20.0	8.7	1929	Camden, N. J.
52	228975	MHLQ	G. a. s.	Dream Girl III	20	13	40.2	11.5	5.7	1929	Bayonne, N. J.
53	220434	MGDV	G. a. s.	Dreamer	34	21	58.1	12.5	5.8	1926	Vegesack, Germany
54	226449		G. a. s.	Dreamer	17	15	47.7	12.4	7.3	1929	Boothbay Harbor, Me.
55	226524		G. a. s.	Dreamer	18	12	45.3	10.1	5.0	1911	Baltimore, Md.
56	224763		G. a. s.	Dreamer II	36	28	59.4	14.1	5.5	1925	Salisbury, Md.
57	231155		Ol. s.	Dreamerle	65	54	70.6	16.6	6.8	1921	Utsaladdy, Wash.
58	203999	KWBJ	G. a. s.	Dreamworld	18	12	45.7	12.9	4.0	1907	New Haven, Conn.
59	226656		G. a. s.	Dreamlady II	21	19	44.8	10.7	5.1	1929	Port Clinton, Ohio
60	211235		G. a. s.	Drieka	22	17	53.9	11.0	4.9	1921	Milwaukee, Wis.
61	225092		Ol. s.	Drifter	17	11	43.0	10.5	5.3	1925	Morris Heights, N. Y.
62	226036		G. a. s.	Driftwood	28	25	46.0	11.3	6.0	1930	Keyport, N. J.
63	227500		G. a. s.	Dromed	29	13	40.2	11.5	5.7	1925	Bayonne, N. J.
64	206800		G. a. s.	Drones	30	20	41.6	13.8	7.0	1909	New Rochelle, N. Y.

1 Formerly ga. y. Wilanida.
 2 Formerly ga. y. Lucetta.
 3 Formerly ga. y. Condor.
 4 Formerly ga. y. (a) Polly Lee.
 (b) Flash.
 5 Formerly ga. s. Fore.
 6 Formerly ga. y. (a) Roballs III.
 (b) Rebel.
 7 Formerly ga. y. Winkus.

8 Formerly ga. y. (a) Nahmeska.
 (b) Arline.
 (c) Anado.
 9 Formerly ga. y. (a) Itasca II.
 (b) Gist Away.
 (c) Mimspearl.
 (e) Hessian.
 10 Formerly ga. y. (b) Eveleen III.
 (c) Warrior II.

Line No.	Crew	Horsepower	Name of owner	Home port	Address of owner
1	3	80	J. W. Vallant.....	Baltimore, Md.....	294 North Charles Street.
2	2	300	Francis O. Allen.....	Providence, R. I.....	507 Cole Avenue.
3	2	60	Alex W. Hompe.....	Grand Haven, Mich.....	Grand Rapids, Mich.
4	10	65	C. J. Ryan.....	New York, N. Y.....	32 East Seventieth Street.
5	2	600	Albert G. Milbank.....	do.....	49 Wall Street.
6	3	300	do.....	do.....	Do.
7	5	b 200	Frank W. Davay.....	Los Angeles, Calif.....	6211 Hollywood Boulevard, Holly- wood, Calif.
8	2	600	Mortimer L. Schiff.....	New York, N. Y.....	Oyster Bay, N. Y.
9	2	40	Douglas Dearborn.....	do.....	250 Park Avenue.
10	6	1,000	George F. Breen.....	do.....	Rye, N. Y.
11	3	200	Frederick M. Tobin.....	Rochester, N. Y.....	9 Lake View Park.
12	3	70	Rosalind H. Croft.....	New York, N. Y.....	Scarsdale, N. Y.
13	6	250	Steadman Fruit Co. (Tex.).....	Port Arthur, Tex.....	Beaumont, Tex.
14	1	35	Donald H. Cowl.....	New York, N. Y.....	20 West Fourteenth Street.
15	3	200	Alaska Pacific Salmon Corporation (Del.).....	Ketchikan, Alaska.....	
16	5	100	Frederick C. Voss.....	Miami, Fla.....	Hypoluxo, Fla.
17	2	32	Michael D. Helfrich.....	Evansville, Ind.....	601 West Franklin Street.
18	1	450	Fred M. Hughes.....	Los Angeles, Calif.....	Santa Monica, Calif.
19	1	80	Harvey B. Hawgood.....	Cleveland, Ohio.....	Willoughby, Ohio.
20	3	35	Joseph G. Zanks.....	Philadelphia, Pa.....	1709 Fairmount Avenue.
21	2	b 100	Dorothy S. Thomas.....	New Haven, Conn.....	18 George Street, West Haven, Conn.
22	4	300	William F. Allen.....	Wilmington, Del.....	DuPont Building, Tenth and Market Streets.
23	3	55	Thomas H. Shepard.....	Boston, Mass.....	40 Central Street.
24	1	300	R. G. Martin.....	New York, N. Y.....	Douglaston, N. Y.
25	3	120	Mary P. Lloyd.....	Philadelphia, Pa.....	401 East Maple Avenue, Merchant- ville, N. J.
26	5	300	Frank A. McHugh.....	Wilmington, Del.....	DuPont Building.
27	2	42	Samuel Zemmurray, jr.....	New Orleans, La.....	2 Audubon Place.
28	1	260	J. H. Brown.....	New York, N. Y.....	Felham, N. Y.
29	8	700	Macholm Corporation (Del.).....	do.....	25 Madison Avenue.
30	1	65	Alfred Robert Kraemer.....	do.....	College Point, N. Y.
31	1	95	H. C. Courten.....	do.....	Richmond Hill, Long Island, N. Y.
32	2	165	Alfred A. Henes.....	Milwaukee, Wis.....	1262 Sheridan Road.
33	3	320	Col. Jesse G. Vincent.....	Detroit, Mich.....	1530 East Grand Boulevard.
34	1	68	O. O. Spencer.....	Seattle, Wash.....	Dexter Horton Building.
35	1	500	George E. Barrett.....	New York, N. Y.....	Scarsdale, N. Y.
36	2	200	Charles Somers.....	Sandusky, Ohio.....	Port Clinton, Ohio.
37	1	50	Thomas Malra, jr.....	Tacoma, Wash.....	3709 North Washington Street.
38	1	50	Martin M. Wiseman.....	New York, N. Y.....	613 Ocean Avenue (B).
39	1	65	M. M. Porter.....	do.....	Port Washington, N. Y.
40	1	15	J. Addison Smith.....	Seattle, Wash.....	6414 Greenwood Avenue.
41	2	30	Louis V. Rand.....	Gulfport, Miss.....	Waveland, Miss.
42	2	120	Raymond A. McAllister.....	Pittsburgh, Pa.....	1401 North Highland Avenue.
43	2	350	Harold Barneson.....	Los Angeles, Calif.....	Caro General Petroleum Corporation.
44	2	300	Robert H. Page.....	Rochester, N. Y.....	Syracuse, N. Y.
45	2	40	R. D. Bell.....	New York, N. Y.....	Ritz Carlton.
46	2	25	Stanley H. Barrows.....	San Francisco, Calif.....	111 Sutter Street.
47	2	300	E. Bartlett Hayward.....	Annapolis, Md.....	Box 315.
48	1	b 300	Edgar H. Howes.....	Los Angeles, Calif.....	337 North Mathews Street.
49	1	15	Guy Malnprice.....	Tacoma, Wash.....	6533 South Thompson Avenue.
50	3	300	John F. Johnson.....	Philadelphia, Pa.....	3537 North Ninth Street.
51	9	400	Reamey E. Fields.....	Cincinnati, Ohio.....	Union Central Building.
52	1	160	Frederick G. Adams.....	New York, N. Y.....	161 William Street.
53	1	130	David B. Roberts.....	Hartford, Conn.....	East Hartford, Conn.
54	1	15	Henry Faxon.....	Boston, Mass.....	300 Adams Street, Quincy, Mass.
55	1	50	Frank D. McCathy.....	do.....	152 Summer Street.
56	4	170	William Simpson.....	Philadelphia, Pa.....	Cynwyd, Pa.
57	1	120	Schafer Bros. Lumber & Door Co. (Wash.).....	Seattle, Wash.....	Montesano, Wash.
58	2	28	George Gross.....	New York, N. Y.....	College Point, N. Y.
59	3	200	Edw. J. Clark.....	Grand Haven, Mich.....	Grand Rapids, Mich.
60	3	450	Henry E. Beyster.....	Detroit, Mich.....	General Motors Building.
61	2	305	Walter Brauer.....	Corpus Cristi, Tex.....	Aransas Pass, Tex.
62	1	75	Wardwell Jones.....	Bridgeport, Conn.....	Saugatuck, Conn.
63	2	90	Lucius R. Eastman.....	do.....	Scarsdale, N. Y.
64	2	25	Levin B. Huntington.....	New York, N. Y.....	New Rochelle, N. Y.

(a) Dorian.
 11 Formerly ga. y. (b) Ballymena.
 (c) Rhea II.
 (a) Alice W.
 12 Formerly ga. y. (b) Caroline.
 (c) Mops.
 (a) Olalen.
 13 Formerly ga. y. (b) Dea Maria.
 14 Formerly ga. y. Mary D.
 15 Formerly ga. y. Seagull.

* Formerly British ga. y. Doubleton.
 11 Formerly U. S. Customs ga. s. Dreamer.
 12 Formerly ga. y. Gertrude.
 (a) I. O. U.
 13 Formerly ga. y. (b) Thetis VII.
 (c) Arbella.
 14 Formerly ol. s. Anabas II.
 (a) Seamus.
 15 Formerly ga. y. (b) Ruby V.

Line No.	Official No.	Signal letters	Rig	Name of vessel	Tonnage		Register dimensions			When built	Where built
					Gross	Net	Length	Breadth	Depth		
MOTOR YACHTS—Continued											
1	206285	LBN	Ga. s.	Duchess	53	43	73.5	18.0	9.6	1909	Boston, Mass.
2	226008		Ga. s.	Duchess	20	17	44.6	10.7	5.2	1927	Port Clinton, Ohio
3	219263		Ga. s.	Dunworkin	64	43	15.2	15.2	7.0	1919	Greenwich, Conn.
4	210242		Ga. s.	Dusky	16	11	55.5	9.4	5.9	1910	Port Clinton, Ohio
5	223237	MFGW	Ol. s.	Dwyn Wen (composite)	86	65	93.0	20.0	9.5	1906	Dartmouth, England
6	207406		Ga. s.	Eagle	19	15	45.0	12.0	6.4	1910	Stamford, Conn.
7	226382		Ga. s.	Eagle	13	8	37.1	10.5	4.9	1926	Seattle, Wash.
8	216656		Ga. s.	Eagle Point	24	19	46.1	14.6	4.8	1918	Pleasure Bay, N. J.
9	206707		Ga. s.	Eaglet	47	26	79.8	15.0	6.8	1911	Boston, Mass.
10	226186	MQJR	Ga. s.	Eala	127	110	85.0	18.0	6.9	1926	Camden, N. J.
11	226339	MHKO	Ga. s.	Earls II	20	18	44.0	10.7	5.5	1929	Annapolis, Md.
12	224580		Ga. s.	East Wind	14	11	37.8	9.7	5.6	1922	Vancouver, British Columbia
13	222667		Ga. s.	Eboe	23	15	45.4	12.0	6.0	1922	Woolwich, Me.
14	226578		Ga. s.	Edamena IV	108	70	96.6	17.4	7.9	1926	Boston, Mass.
15	136913		Ga. s.	Edith	19	13	49.8	8.4	5.4	1900	Syracuse, N. Y.
16	227666		Ga. s.	Edithia II	28	19	54.0	12.0	5.8	1926	New York, N. Y.
17	226619		Ga. s.	Edith O.	22	21	44.7	10.6	5.5	1926	Stockton, Calif.
18	210032		Ga. s.	Edith H.	11	8	37.6	9.8	4.2	1912	Seattle, Wash.
19	224969		Ga. s.	Edjumar	27	18	46.4	12.6	6.1	1925	Bay Head, N. J.
20	204156	KWOT	Ga. s.	Edlouadma	44	38	64.4	15.0	6.1	1907	Long Island City, N. Y.
21	205148		Ga. s.	Edna	18	15	55.3	10.0	4.7	1908	New York, N. Y.
22	210016		Ga. s.	Edna	17	12	46.0	11.5	5.6	1912	Los Angeles, Calif.
23	225530		Ga. s.	Edna	19	15	45.0	10.5	5.0	1926	Wilmington, Del.
24	218609		Ga. s.	Edna B.	89	81	68.8	18.5	5.4	1919	Miami, Fla.
25	220573		Ga. s.	Edna F. II	34	28	50.5	12.9	5.2	1931	Stockton, Calif.
26	220745		Ga. p.	Edna Chester	56	56	62.3	21.9	4.0	1893	Toledo, Ohio
27	212212	LFKM	Ga. s.	Edora	71	66	80.7	15.9	7.1	1915	Morris Heights, N. Y.
28	220395	MBDN	Ga. s.	Edora II	48	43	56.1	16.0	7.2	1920	Camden, N. J.
29	229142		Ga. s.	Edorea	22	15	42.0	11.0	5.7	1929	Keyport, N. J.
30	229112		Ga. s.	Edreina II	21	14	46.0	11.2	5.1	1929	New York, N. Y.
31	220574	MHSK	Ga. s.	Edris	74	50	71.3	17.5	6.6	1930	Wilmington, Del.
32	221077		Ga. s.	Edsella	30	25	59.3	12.3	4.5	1912	Esington, Pa.
33	216812		Ga. s.	Edward G. S.	29	19	70.9	10.8	5.7	1912	Biloxi, Miss.
34	228266	MHDT	Ga. s.	Espes	49	33	69.2	13.5	5.8	1929	Stamford, Conn.
35	228364	MHFS	Ga. s.	Eteebec	20	13	40.2	11.6	5.7	1929	Bayonne, N. J.
36	226734		Ga. s.	Etra II	20	14	45.3	12.4	5.3	1926	Babylon, N. Y.
37	229199	MHPR	Ol. s.	EGERIA	291	196	119.4	23.0	11.8	1929	Boston, Mass.
38	229967		Ga. s.	Egypt	11	9	33.0	8.3	4.3	1922	Portsmouth, N. H.
39	229068		Ga. s.	Egypt	18	15	38.0	11.3	5.5	1929	Wilmington, Del.
40	226522		Ga. s.	El Alba	21	14	46.0	11.2	5.1	1930	Clason Point, N. Y.
41	212290		Ga. s.	El Anita	16	12	42.4	11.6	4.5	1910	St. Andrew, Fla.
42	220248		Ga. s.	Ela-Reeb	18	12	41.2	10.9	5.1	1930	Hamburg, Germany
43	227762		Ga. s.	El Baroda	31	25	51.8	14.0	5.0	1928	Chicago, Ill.
44	226547		Ga. s.	El Capitan	8	5	33.2	8.2	4.2	1918	Boston, Mass.
45	226445		Ol. s.	El Dorado	47	31	62.4	15.0	7.6	1927	Los Angeles, Calif.
46	227862		Ga. s.	El Dorann	23	19	41.3	11.5	6.0	1928	Seattle, Wash.
47	121126		Ga. s.	El Mar	27	22	44.0	12.2	5.5	1878	San Francisco, Calif.
48	226921		Ol. s.	El Místico	20	16	42.7	10.5	5.4	1927	Seattle, Wash.
49	229293		Ga. s.	El Perrito	37	25	60.6	14.6	5.8	1920	Oakland, Calif.
50	227911		Ga. s.	El Phileen II	18	16	39.6	11.7	5.8	1926	Seattle, Wash.
51	211263		Ga. s.	El Rene	16	11	38.7	11.0	6.4	1913	Port Clinton, Ohio
52	224212		Ga. s.	El Toro	19	13	53.5	9.6	4.9	1924	Seattle, Wash.
53	229026		Ga. s.	El Pescado	60	41	72.1	13.7	7.7	1929	Annapolis, Md.
54	211654		Ga. s.	El Vago	19	16	40.4	10.8	7.3	1913	San Diego, Calif.
55	225831		Ga. s.	El Vera	9	8	27.8	8.6	4.9	1926	Tacoma, Wash.
56	215086		Ga. s.	Elaine	19	18	40.0	13.3	4.5	1917	Camden, N. J.
57	207832		Ga. s.	Elator IV	18	11	60.0	10.4	5.2	1909	Oshkos, Wis.
58	218480	MDJS	Ga. s.	Elbaroda	53	36	81.0	14.3	6.0	1919	New York, N. Y.
59	227925		Ga. s.	Eldes	27	25	54.9	19.0	3.9	1928	Bay Point, Fla.
60	229309	MHQN	Ol. s.	ELDA	194	132	126.7	18.0	9.7	1930	Bay City, Mich.
61	220024	MJCL	Ol. y.	Electra	121	82	89.0	18.2	9.2	1930	Seattle, Wash.
62	225605	MGCP	Ga. s.	Eilda	52	36	77.7	14.1	6.0	1926	Stamford, Conn.
63	92805		Ga. s.	Eleanor	53	36	79.0	14.7	7.1	1897	Middletown, Conn.
64	207640		Ga. s.	Eleanor	18	13	50.8	11.0	4.8	1910	Boston, Mass.

1 Formerly schooner yacht {a Shiyessa IV.
b Shawna.

2 Formerly ga. y. {a Matthew 46.
b Setab.

3 Formerly ga. y. {a Jane VII.
b Charmae.

4 Formerly ga. y. {a Sally Jean V.
b Susane.

5 Formerly ga. y. {a K. Eleanor.
b Rambler III.

6 Formerly {a ga. y. Eaglet.
b U. S. N. Eaglet.

7 Formerly ga. y. {a Flowene.
b Yeo-Ho.

8 Formerly ga. y. Good Luck II.

9 Formerly ga. y. {a Lillian II.
b Miramar.

10 Formerly ga. y. {a Spitfire IV.
b Letha.
c Victoria.

Line No.	Crew	Horsepower	Name of owner	Home port	Address of owner
1	5	60	Herbert G. Wellington.....	New York, N. Y.....	120 Broadway.
2	1	160	William Rosenfield.....	Chicago, Ill.....	Room 1753, 120 South La Salle Street.
3	3	200	James A. G. Davey.....	Bridgesport, Conn.....	Sound Beach, Conn.
4	3	65	Ross Whittier.....	Boston, Mass.....	111 Devonshire Street.
5	10	75	Eugene Overton.....	Los Angeles, Calif.....	621 West Twenty-third Street.
6	2	68	Roy Lockwood.....	Bridgeport, Conn.....	Stamford, Conn.
7	1	16	Karl P. Moran.....	Seattle, Wash.....	Portland, Oreg.
8	4	37	Bernard M. Baruch.....	New York, N. Y.....	596 Madison Avenue.
9	3	1,130	George Davidson.....	Providence, R. I.....	Tiverton, R. I.
10	7	300	R. W. Bingham.....	Louisville, Ky.....	Louisville Times.
11	1	130	Samuel E. Haines.....	Philadelphia, Pa.....	1013 Cherry Street.
12	1	32	Onno Hendrikson.....	Seattle, Wash.....	Olympia, Wash.
13	2	112	Eberts Brothers Co. (Mich.).....	Detroit, Mich.....	2319 Riddle Avenue.
14	7	600	Earle P. Charlton.....	Fall River, Mass.....	635 Rook Street.
15	1	200	Kathryn Bascom.....	Boston, Mass.....	Quincy, Mass.
16	2	200	Earl Knight.....	Rochester, N. Y.....	Sagamore Hotel.
17	1	100	E. E. Chase, jr.....	San Francisco, Calif.....	64 West Santa Clara Street, San Jose, Calif.
18	1	20	H. W. Smith.....	Seattle, Wash.....	Bremerton, Wash.
19	1	60	Edgar A. Ill.....	Newark, N. J.....	1004 Broad Street.
20	2	74	R. E. E. de Montluzen.....	New Orleans, La.....	306 Baronne Street.
21	1	65	Robert S. Gitterman.....	New York, N. Y.....	135 Ocean Avenue (B).
22	1	35	W. B. Armstrong.....	Los Angeles, Calif.....	2701 Mirmar Street.
23	1	100	Edwin Robitzek.....	New York, N. Y.....	74 North Railroad Street, Mount Vernon, N. Y.
24	2	50	Robert Busby.....	Miami, Fla.....	Box 729.
25	2	350	G. A. Mitchell.....	Los Angeles, Calif.....	1299 South Camden Drive.
26	1	60	Andrew C. Chester.....	Detroit, Mich.....	6375 West Jefferson Avenue.
27	4	300	H. T. Hollingshead.....	Chicago, Ill.....	2360 Prairie Avenue.
28	3	70	Paul Lindenbergs.....	Miami, Fla.....	Royal Palm Dock.
29	3	400	Henry Rea.....	do.....	Palm Beach, Fla.
30	1	140	Edward H. Morse.....	Hartford, Conn.....	647 Park Road, West Hartford, Conn.
31	5	125	Ernest duPont.....	Wilmington, Del.....	Kennett Pike.
32	1	50	A. E. Taylor.....	Philadelphia, Pa.....	Chester, Pa.
33	2	300	Edward G. Schleider.....	New Orleans, La.....	717 Bienville Street.
34	3	600	Edward Plant.....	Bridgesport, Conn.....	Ponus Street, Darien, Conn.
35	1	125	George O. Burke.....	New York, N. Y.....	76 William Street.
36	2	180	Edward C. Blum.....	do.....	Bay Shore, N. Y.
37	12	600	J. Howard Pew.....	Philadelphia, Pa.....	1608 Walnut Street.
38	1	27	T. C. Foster.....	Seattle, Wash.....	2635 Graham Street.
39	1	100	F. M. Stevens.....	Philadelphia, Pa.....	Cape May, N. J.
40	2	300	R. D. Forgan.....	New York, N. Y.....	Highland Park, Ill.
41	1	40	Louis B. Beitman.....	Chicago, Ill.....	58 East Washington Street.
42	2	180	Robert C. Schock.....	New York, N. Y.....	514 West Fifty-seventh Street.
43	2	200	C. E. Ingalls.....	Chicago, Ill.....	433 East Erie Street.
44	1	200	V. S. McKenny.....	Seattle, Wash.....	804 Sixth Avenue South.
45	3	70	J. E. Elliott.....	Los Angeles, Calif.....	374 South Lucerne Boulevard.
46	1	125	William B. Oilston.....	Seattle, Wash.....	106 Pike Street.
47	1	35	O. F. Ohiester.....	San Francisco, Calif.....	San Leandro, Calif.
48	1	40	Seattle Transfer Co. (Wash.).....	Seattle, Wash.....	24 West Connecticut Street.
49	2	65	Melvin H. Lewis.....	Los Angeles, Calif.....	Citizens National Bank Building.
50	1	65	T. S. Toby.....	Seattle, Wash.....	501 West Highland Drive.
51	1	35	Buchard E. Stewart.....	New York, N. Y.....	Larchmont, N. Y.
52	2	6800	S. J. Baroni.....	Los Angeles, Calif.....	San Pedro, Calif.
53	4	260	Hugh R. Lewis.....	St. Augustine, Fla.....	Care of Kirkside, St. Augustine, Fla.
54	2	45	N. J. Shupe.....	Los Angeles, Calif.....	Pasadena, Calif.
55	1	40	Charles M. Thomson.....	Seattle, Wash.....	3515 East Martin Street.
56	1	24	Gifford B. Orary.....	Rochester, N. Y.....	301 Water Street, Binghamton, N. Y.
57	1	50	St. Clair Ede.....	Dubuque, Iowa.....	1075 Julien Avenue.
58	6	400	Norman Mayer.....	New Orleans, La.....	819 Gravier Street.
59	2	14	E. V. Richards, jr.....	Gulfport, Miss.....	Bay St. Louis, Miss.
60	10	1400	Arthur V. Davis.....	New York, N. Y.....	300 Park Avenue.
61	3	300	A. W. Leonard.....	Seattle, Wash.....	1625 Federal Avenue.
62	6	600	William C. Langley.....	New York, N. Y.....	115 Broadway.
63	3	90	Josephine Kaye.....	Philadelphia, Pa.....	Chester, Pa.
64	2	75	Daniel C. Smith.....	Boston, Mass.....	Haverhill, Mass.

¹⁴ Formerly ga. y. ^a Bimbo.
^b Edithia.
¹⁵ Formerly ga. y. Helen Louise Norris.
¹⁶ Formerly ga. y. Reloa II.
^a Reverie.
¹⁷ Formerly ga. y. ^b Riposando.
^c Maroya.
¹⁸ Formerly ga. y. Ponce.
¹⁹ Formerly U. S. Navy ga. s. No. 6310.

²⁰ Formerly U. S. Navy No. 6365.
²¹ Formerly schooner Frolic.
²² Formerly ga. y. Pasado Manana.
²³ Formerly ga. y. Chatana.
²⁴ Formerly ga. y. Virginia D.
²⁵ Formerly ga. y. Bud, jr.
²⁶ Formerly ^a sts. Minnie May.
²⁷ Formerly ^b U. S. Eng. gas. McGregor.
²⁸ Formerly ga. y. Tringa.

Line No.	Official No.	Signal letters	Rig	Name of yacht	Tonnage		Register dimensions			When built	Where built
					Gross	Net	Length	Breadth	Depth		
MOTOR YACHTS—Continued											
1	226098		Ga. s.	Eleanor.....	45	35	50.5	13.6	5.3	1929	Chicago, Ill.
2	220332		Ga. s.	Eleanor III.....	27	20	51.8	12.5	5.4	1930	Eric, Pa.
3	224400		Ga. s.	Eleanor Francis.....	11	9	33.7	9.5	5.1	1925	Seattle, Wash.
4	220761		Ga. s.	Eleda.....	21	16	42.9	11.5	5.6	1930	Wilmington, Del.
5	211194	LOWB	Ga. s.	Elemah.....	16	16	51.3	11.2	6.5	1913	New York, N. Y.
6	214659	LOPN	Ga. s.	Elf.....	22	15	52.0	2.2	4.8	1917	Atlantic City, N. J.
7	212311		Ga. s.	Elfen II.....	32	24	57.5	14.1	6.0	1915	Morris Heights, N. Y.
8	227459		Ga. s.	Elgwen.....	10	9	35.2	9.1	4.3	1928	Seattle, Wash.
9	212184	IDKV	Ga. s.	Elise.....	28	19	55.9	13.5	6.3	1914	Eastington, Pa.
10	222463	MDSL	Ga. s.	Elise.....	45	40	53.6	17.4	9.0	1922	Camden, N. J.
11	227926		Ga. s.	Elise.....	23	15	55.5	10.4	5.0	1928	Bay City, Mich.
12	220499		Ga. s.	Elise.....	21	19	44.8	10.7	5.1	1931	Port Clinton, Ohio
13	226750		Ga. s.	Eleanor.....	28	19	47.2	12.6	6.1	1929	Milford, Del.
14	208617	LBVQ	Ga. s.	Ellen.....	28	19	67.4	12.2	5.0	1911	Port Richmond, N. Y.
15	227957		Ga. s.	Ellen.....	7	5	34.1	8.1	3.5	1928	Seattle, Wash.
16	222000	MFPC	Ga. s.	Elise.....	59	51	62.2	16.5	7.3	1924	Camden, N. J.
17	214858		Ga. s.	Elizabeth.....	26	17	57.0	11.9	5.0	1910	Chicago, Ill.
18	228917		Ga. s.	Elizabeth.....	18	12	44.0	12.6	7.5	1924	Thomaston, Me.
19	220457	MBGK	Ga. s.	Elizabeth II.....	19	12	39.2	11.5	6.1	1920	Philadelphia, Pa.
20	226284		Ga. s.	Elizabeth Ann III.....	59	47	62.7	15.5	6.3	1927	New York, N. Y.
21	208174		Ga. s.	Elkhorn.....	63	47	81.5	13.7	7.0	1906	Boston, Mass.
22	223740		Ga. s.	Ella D.....	18	9	44.7	11.2	5.5	1924	Los Angeles, Calif.
23	223737		Ga. s.	Ellen A. II.....	44	36	58.1	14.3	6.5	1924	Port Clinton, Ohio
24	227694		Ga. s.	Ellen F.....	29	19	48.5	12.6	6.1	1928	Bayonne, N. J.
25	208619		Ga. s.	Elenora.....	24	21	42.0	11.8	5.6	1912	Hoquiam, Wash.
26	222182		Ga. s.	Ellida.....	30	17	55.3	15.8	8.5	1923	Thomaston, Me.
27	222824		Ga. s.	Ellenor.....	26	18	47.7	12.3	5.8	1924	Wiscasset, Me.
28	229786		Ol. s.	Ellyceay.....	68	46	76.7	15.1	7.9	1930	Annapolis, Md.
29	225093		Ga. s.	Elmar.....	51	36	66.6	14.0	6.5	1925	Quincy, Mass.
30	220771	MJKN	Ol. s.	Elmira.....	11	9	34.4	11.1	5.3	1931	Seattle, Wash.
31	220179		Ol. s.	Elogrier.....	20	17	47.4	11.0	4.9	1929	Sanalito, Calif.
32	211267	LOWV	Ol. s.	Eloise.....	50	44	70.1	18.5	7.2	1913	Boston, Mass.
33	221806	MDHN	Ga. s.	Eloise H.....	25	20	42.7	14.5	4.1	1921	Jacksonville, Fla.
34	218201		Ga. s.	Elsana III.....	21	14	52.4	12.3	5.7	1914	New London, Conn.
35	219191	LTNW	Ga. s.	Elsara.....	33	28	47.5	14.0	6.7	1919	Camden, N. J.
36	224636		Ga. s.	Elsart.....	43	26	53.8	15.8	5.6	1925	Biddleford, Me.
37	220807		Ga. s.	Elsie.....	41	28	59.6	15.7	5.1	1910	New Orleans, La.
38	107457	KPFG	Ga. s.	Elsie B.....	36	29	73.0	12.2	5.7	1899	New York, N. Y.
39	220777		Ga. s.	Elsie B.....	10	9	31.5	8.7	4.6	1927	Seattle, Wash.
40	227907	MHBC	Ol. s.	Elsie Fenimore.....	63	43	76.2	14.1	6.8	1928	Camden, N. J.
41	220832		Ga. s.	Elsie Mae.....	17	11	43.6	11.7	5.1	1931	Crisfield, Md.
42	107543		Ga. s.	Elske.....	18	15	49.6	13.3	7.0	1900	Marblehead, Mass.
43	212466		Ga. s.	Elske.....	20	13	46.0	12.7	5.5	1914	Pocomoke City, Md.
44	207735		Ga. s.	Elvire.....	16	12	41.0	11.0	6.6	1916	Sharptown, Md.
45	224306		Ol. s.	Emerald.....	16	12	42.0	14.0	4.3	1924	Oakland, Calif.
46	207730		Ga. s.	Emerem.....	18	16	45.0	10.2	5.4	1910	New York, N. Y.
47	200142		Ga. s.	Emilie S.....	29	21	54.0	14.0	5.5	1903	Clinton, Conn.
48	202220		Ga. s.	Emily Jane.....	16	16	45.8	13.2	5.7	1905	South Boston, Mass.
49	220906		Ga. s.	Emma B.....	10	9	27.9	9.2	3.9	1929	Seattle, Wash.
50	227662		Ga. s.	Emmeline.....	21	18	40.5	11.5	4.9	1928	do.
51	226400		Ga. s.	Empress.....	19	16	44.7	14.5	6.0	1927	Galesville, Md.
52	220021		Ga. s.	Emylin.....	18	16	40.4	10.5	5.2	1930	Stockton, Calif.
53	208657	LBVT	Ga. s.	ENCHANTRESS.....	191	171	118.4	27.1	16.6	1911	Neponset, Mass.
54	220422		Ga. s.	Enchantress II.....	17	16	37.2	9.8	5.3	1930	Seattle, Wash.
55	221338	MOTR	Ga. s.	Enchantress III.....	106	90	78.0	18.0	9.3	1921	Camden, N. J.
56	228389	MHGO	Ga. s.	Encore.....	20	13	40.2	11.5	5.7	1929	Bayonne, N. J.
57	229851		Ga. s.	Endymion.....	38	35	62.0	16.0	9.5	1930	Los Angeles, Calif.
58	212246	LDMQ	Ga. s.	Ensign.....	30	23	64.1	11.3	5.7	1914	West Lynn, Mass.
59	111331	LBDG	Ga. s.	Enterprise.....	17	15	44.1	12.3	6.5	1901	Boston, Mass.
60	229801		Ga. s.	Eric V.....	18	15	44.8	10.7	5.1	1930	Port Clinton, Ohio
61	229886		Ga. s.	Ermim.....	10	9	30.3	8.2	4.7	1930	Seattle, Wash.
62	200881		Ga. s.	Ervilla.....	41	29	62.0	13.4	7.3	1911	Cleveland, Ohio
63	229447		Ga. s.	Eryholme.....	53	36	72.3	14.2	6.9	1930	Quincy, Mass.
64	228630		Ga. s.	Escape.....	17	12	43.5	11.2	5.0	1930	Clason Point, N. Y.
65	228009	MFDO	Ga. s.	Esmonda.....	37	25	58.0	13.0	5.4	1923	Bristol, R. I.
66	210054	LCKS	Ga. s.	Esolanle.....	62	51	85.2	13.4	7.3	1911	East Portchester, Conn.
67	210329	LOMT	Ga. s.	Esperanza.....	40	27	63.1	17.2	8.0	1912	Easton, Md.

1 Formerly ga. y. Marbo.

2 Formerly ga. y. (a) Frances II.

3 Formerly ga. y. (b) Jimetta.

4 Formerly ga. y. (a) Mariska.

5 Formerly ga. y. (b) Hiawatha.

6 Formerly ga. y. (a) Marybud.

7 Formerly ga. y. (b) Pamilla.

8 Formerly ga. y. (a) Topaz IX.

9 Formerly ga. y. (b) Tosari.

10 Formerly ga. y. (c) Stanguin.

11 Formerly ga. y. Maya II.

12 Formerly ga. y. Gulma.

13 Formerly ga. y. (a) Scarus.

14 Formerly ga. y. (b) Asile.

15 Formerly ga. y. Rascol.

Yacht No.	Crew	Horsepower	Name of owner	Home port	Address of owner
1	2	200	Rochester Baird	Evansville, Ind.	Lafayette, Ind.
2	1	300	L. M. Nagle	Erie, Pa.	1020 West Ninth Street.
3	2	35	E. L. Wolfe	Seattle, Wash.	411 East Seventy-first Street.
4	2	350	Arthur H. Bunker	New York, N. Y.	51 Fifth Avenue.
5	3	40	F. A. Eustis	Boston, Mass.	121 State Street.
6	2	300	O. Warner Stork	Miami, Fla.	West Palm Beach, Fla.
7	2	60	Ellen Corporation (Del.)	Wilmington, Del.	2300 Shaleros Street.
8	1	90	Frank Shepard	Seattle, Wash.	904 Twelfth Avenue.
9	2	32	Joseph de F. Junkin, jr.	New York, N. Y.	89 East Fifty-first Street.
10	4	40	Frank B. Bower	Philadelphia, Pa.	2815 Grays Ferry Road.
11	1	400	Thomas A. Yawkey	New York, N. Y.	Room 2700, 420 Lexington Avenue.
12	2	275	D. L. Christy	Sandusky, Ohio	Fremont, Ohio.
13	1	200	David Lawrence	Washington, D. C.	2301 M Street.
14	2	360	Emma Smith	New York, N. Y.	Newark, N. J.
15	1	40	Bennett O. Moore	Seattle, Wash.	4706 Forty-fifth Avenue, South West.
16	4	85	Clyde T. Bailey	Chicago, Ill.	12 South Michigan Avenue.
17	3	100	S. Odenheimer	New Orleans, La.	434 Cadiz Street.
18	1	34	Lynn A. Williams	Chicago, Ill.	83 West Jackson Boulevard.
19	1	24	Henry Russell	Philadelphia, Pa.	7723 Chelwynde Avenue.
20	4	120	Elizabeth O. Kelley	New York, N. Y.	Bennington, Vt.
21	5	250	Wellington M. Bertolet	Belfast, Me.	Reading, Pa.
22	1	100	H. D. Des	Los Angeles, Calif.	1529 Griffith Park Boulevard.
23	2	320	George B. Dryden	Chicago, Ill.	1014 South Kildare Avenue.
24	1	200	R. J. Forhan	New York, N. Y.	218 East Boston Post Road, Mamaroneck, N. Y.
25	1	50	O. B. Fitzgerald	Seattle, Wash.	Henry Building.
26	2	18	Dr. A. F. Riggs	Belfast, Me.	Islesboro, Me.
27	1	80	Ferdinand Jolke III	New York, N. Y.	42 Broadway.
28	4	300	Louis V. Aronson	Newark, N. J.	86 Clinton Avenue.
29	4	230	Carter Lupton	Chattanooga, Tenn.	Riverview, Tenn.
30	1	7	John M. Beaufort	Seattle, Wash.	Mercer Island, Wash.
31	1	675	W. M. Grier	San Francisco, Calif.	Oakland, Calif.
32	4	630	John O. Piver	do	558 Sacramento Street.
33	1	32	W. B. Hunt	Savannah, Ga.	Scottdale, Ga.
34	1	40	Gates W. McGarrath	New York, N. Y.	1 East Seventy-second Street.
35	3	34	Walter H. Snyder	Toledo, Ohio	220 Michigan Street.
36	2	60	H. G. Darby	Wilmington, Del.	Hillandale Farms, Chadde Ford, Pa.
37	3	50	Delta Duck Club (Del.)	New Orleans, La.	Maison Blanche Building.
38	4	125	Joseph H. Callan	New York, N. Y.	141 Broadway.
39	1	72	George E. Boynton	Bellingham, Wash.	Mount Vernon, Wash.
40	4	400	Eldridge R. F. Johnson	Philadelphia, Pa.	Bridgeboro Road, Moorestown, N. J.
41	1	115	W. C. Dalsey	Crisfield, Md.	Salisbury, Md.
42	1	35	Howard Douglas	New York, N. Y.	Great Neck, N. Y.
43	2	30	Lowell M. Palmer, jr.	do	444 East Fifty-seventh Street.
44	1	25	Dennis Donovan	Perth Amboy, N. J.	214 Front Street.
45	1	570	F. K. Eckley	Los Angeles, Calif.	Hollywood, Calif.
46	1	50	James J. Crawford	New York, N. Y.	Brightwaters, N. Y.
47	1	240	Herman Burgl	Boston, Mass.	Springfield, Mass.
48	1	15	Emma J. Meyer	New Bedford, Mass.	Nonquitt, Mass.
49	2	25	Fred Markley	Seattle, Wash.	2440 Westlake Avenue North.
50	1	154	F. D. Seymour	do	173 Jackson Street.
51	3	25	Frank D. Holby	New York, N. Y.	44 East Twenty-third Street.
52	1	160	John Donnelly	do	335 East Forty-sixth Street.
53	20	125	Morgan Adams	Los Angeles, Calif.	626 South Spring Street.
54	1	670	George Eastes	Seattle, Wash.	2619 Thirty-ninth Avenue SW.
55	5	450	Louis Burk	Philadelphia, Pa.	Third Street and Girard Avenue.
56	2	125	Paul Henderson	Washington, D. C.	2301 Woodland Drive.
57	2	80	Donald W. Douglas	Los Angeles, Calif.	Santa Monica, Calif.
58	2	70	T. F. Cousins	New York, N. Y.	373 De Kalb Avenue (B).
59	3	15	Boy Scouts of America, Fall River Council	Fall River, Mass.	
60	1	360	William L. Erickson	Chicago, Ill.	2626 South Wabash Avenue.
61	1	40	Henry A. Burd	Seattle, Wash.	1420 North Forty-fifth Street.
62	2	100	John J. Murdock	New York, N. Y.	Broadway and Forty-seventh Street.
63	4	500	Robert C. Ream	do	920 Fifth Avenue
64	1	300	B. K. Stevens	do	Cedarhurst, L. I., N. Y.
65	2	250	Clarence Whitman, estate of	do	21 East Twenty-sixth Street.
66	5	300	William S. Gubelman	do	7201 Fourth Avenue (B).
67	4	6125	S. W. Parish	Port Arthur, Tex.	Care M. B. Riggs, Beaumont, Tex.

¹⁰ Formerly ga. y. {a Alpha.
b Bess.

¹¹ Formerly ga. y. {a Agatha.
b Ameria.

¹² Formerly ga. y. Onima.

¹³ Formerly ga. y. Mingarell.

¹⁴ Formerly ga. y. {a Enchantress.
b Katoura II.

¹⁵ Formerly sl. y. {a Ranger.
b Sakuntala.

{c Ranger.
d Dolly.

¹⁶ Formerly ga. y. Matthews—46 De Luz.

¹⁷ Formerly ga. y. Magnolia.

Line No.	Official No.	Signal letters	Rig	Name of yacht	Tonnage		Register dimensions			When built	Where built
					Gross	Net	Length	Breadth	Depth		
MOTOR YACHTS—											
Continued											
1	230746		Ga. s.	Essie Lee	29	25	50.8	13.9	4.5	1931	Miami, Fla.
2	230915		Ga. s.	Estelle II	17	11	43.8	11.2	4.8	1931	Clason Point, N. Y.
3	217288		Ga. s.	Estelle G.	17	13	48.9	10.5	3.9	1914	Terminal Island, Calif.
4	228428		Ga. s.	Estudiante	25	17	46.5	12.0	5.6	1929	Miami, Fla.
5	226882	MHSF	Ol. s.	ETAK	242	113	117.7	28.1	14.6	1930	Kiel, Germany
6	217199		Ga. s.	Ethel Louise	19	12	41.4	11.1	3.9	1918	Racine, Wash.
7	203493	KVPL	Ga. s.	Ethelma	25	17	66.0	10.0	6.5	1905	East Greenwich, R. I.
8	228172		Ga. s.	Eugenia	16	12	44.8	10.7	5.1	1929	Port Clinton, Ohio
9	203579	KVQF	Ga. s.	Eunice M.	49	45	75.2	14.0	6.1	1905	New York, N. Y.
10	230198		Ga. s.	Euskalduno	24	16	53.5	11.5	6.4	1980	do.
11	225859		Ga. s.	Eutaw	24	16	50.3	10.0	6.1	1926	Gravenhurst, Canada
12	224080		Ga. s.	Eva	21	16	54.0	10.8	4.6	1916	Wayzata, Minn.
13	220695		Ga. s.	Eva	27	21	51.8	15.6	5.1	1930	Blhozi, Miss.
14	206791		Ga. s.	Eyade II	14	10	41.5	10.3	4.8	1909	Oyster Bay, N. Y.
15	216999		Ol. s.	Eyaline	44	23	58.5	14.5	6.1	1917	Chicago, Ill.
16	228842		Ga. s.	Evaness	29	23	51.8	12.0	5.9	1929	Wilmington, Del.
17	224827		Ga. s.	Evelyn A.	33	22	61.5	12.5	5.1	1925	Watervliet, N. Y.
18	225966		Ga. s.	Evelyn C.	24	12	47.4	12.9	5.8	1926	Falmouth, Me.
19	213255		Ga. s.	Evelyn H.	23	22	55.2	13.0	5.6	1913	Baysshore, N. Y.
20	226864		Ga. s.	Evelyn V.	61	41	72.1	13.6	7.7	1927	Annapolis, Md.
21	225789		Ga. s.	Evening Star	46	32	68.5	13.0	7.3	1926	New York, N. Y.
22	201063		Ga. s.	Everglade	257	217	111.0	23.0	4.0	1904	Jensen, Fla.
23	127390	LHDW	Ga. s.	Evlan	28	25	51.2	17.2	5.0	1899	Tottenville, N. Y.
24	280473		Ga. s.	Ewscray	24	16	53.7	11.5	6.3	1931	Morris Heights, N. Y.
25	229682		Ga. s.	Ezygoin II	21	16	43.9	11.5	5.6	1930	Wilmington, Del.
26	213167		Ga. s.	Explorer	18	12	44.8	10.6	3.9	1910	Chicago, Ill.
27	226559		Ga. s.	Fairplay	22	15	48.2	12.0	4.7	1927	Los Angeles, Calif.
28	226191	MGJS	Ol. s.	Faith	147	93	86.8	25.1	11.4	1926	Essex, Mass.
29	229041		Ga. s.	Faith	18	16	48.3	12.6	6.6	1930	Wiscasset, Me.
30	221670	MDGB	Ga. s.	Faithful	79	54	104.3	14.9	8.3	1917	Bayonne, N. J.
31	120244		Ga. s.	Falcon	21	13	48.5	16.4	4.6	1876	Mauricetown, N. J.
32	220471	MBGN	Ga. s.	Fame	21	19	55.3	12.9	5.6	1920	South Somerset, Mass.
33	221119		Ga. s.	Fame	95	64	90.4	17.0	10.2	1921	New York, N. Y.
34	226953		Ol. s.	Fan Kwal	23	16	58.2	14.0	5.7	1927	Greenport, N. Y.
35	230763		Ga. s.	Fan Tan	21	17	39.3	11.1	5.4	1930	Dayton, Ohio
36	207501		Ga. s.	Fantasy	24	20	47.5	11.5	5.8	1910	New Bedford, Mass.
37	226483		Ga. s.	Fantasy	143	97	98.8	19.0	9.3	1927	City Island, N. Y.
38	226135		Ga. s.	Farwe	19	15	45.0	10.5	5.0	1926	Wilmington, Del.
39	225732		Ga. s.	Faun	10	9	35.4	9.1	4.7	1926	Seattle, Wash.
40	227989		Ol. s.	Fayanne II	29	19	49.5	12.2	6.3	1928	Keyport, N. J.
41	229677		Ga. s.	Fayth	21	14	41.0	11.3	6.9	1921	Hong Kong, China
42	227213		Ga. s.	Fearless	17	13	45.8	12.4	7.0	1927	Wiscasset, Me.
43	226816		Ol. s.	Fearless II	62	42	61.4	17.6	7.8	1929	Winthrop, Mass.
44	209797	LOJH	Ga. s.	Felicia	150	102	111.4	18.5	10.1	1912	New York, N. Y.
45	222159		Ga. s.	Felicia	41	32	64.7	14.0	5.5	1922	Sausalito, Calif.
46	225692		Ga. s.	Felicia	70	48	74.0	15.1	7.5	1926	New York, N. Y.
47	225676		Ga. s.	Felicia	17	11	44.6	11.5	4.7	1926	Stamford, Conn.
48	220201		Ga. s.	Felisi	19	16	44.8	13.1	7.2	1930	Essex, Mass.
49	220950		Ga. s.	Fellowship	11	7	38.9	9.1	4.3	1920	Seattle, Wash.
50	228567		Ga. s.	Felopa	60	41	72.1	13.6	7.7	1929	Annapolis, Md.
51	210208		Ga. s.	Fenwood	16	11	47.0	11.4	4.0	1912	Chicago, Ill.
52	228937		Ga. s.	Fiddler	17	12	43.5	11.2	5.0	1927	Clason Point, N. Y.
53	226209		Ga. s.	Fiji II	20	17	44.6	10.7	5.2	1926	Port Clinton, Ohio
54	224722		Ga. s.	Fifty-Fifty	29	23	48.0	13.0	5.5	1918	New York, N. Y.
55	223638		Ga. s.	Firefly	21	17	48.5	10.8	5.6	1924	do.
56	223962		Ga. s.	Firefly	39	27	65.0	14.0	6.3	1924	do.
57	215335		Ol. s.	Firenze	48	32	84.3	12.1	6.0	1917	do.
58	155445		Ga. s.	Fish Hawk	16	15	41.5	13.0	5.0	1902	South Boston, Mass.
59	228724		Ga. s.	Fish Hawk II	22	19	47.5	14.7	7.5	1929	South Bristol, Me.
60	204063	KWOF	Ga. s.	Flamingo	23	21	41.3	15.2	7.2	1907	Brooklyn, N. Y.
61	211847	LDHT	Ga. s.	Flamingo	84	57	64.0	20.7	8.3	1913	Camden, N. J.
62	202124		Ga. s.	Flaneur	17	15	43.2	14.0	4.8	1905	Patchogue, N. Y.
63	230978		Ga. s.	Flash	17	7	55.0	10.9	6.0	1921	London, Eng.
64	212170		Ga. s.	Flavia	20	13	44.9	11.1	5.3	1914	New York, N. Y.
65	218211	LRKJ	Ga. s.	Fleet	50	41	78.5	12.7	7.8	1918	Neponset, Mass.

1 Formerly ga. y. Isabel W.
 a Mousquetaire.
 b Jessica.
 c Lady Arden.
 d Scotian.
 e Lagoda.
 f Betty B.
 Formerly ga. y. Silvia.

Formerly ga. y. Eleanor III.
 Formerly ga. y. Crescent.
 Formerly ga. y. (a S. C. 95.
 b Service.
 Formerly ga. y. Speejacks.
 Formerly ga. y. Saramar II.
 (a A. O. F.
 b Acacia.

Line No.	Crew	Horsepower	Name of owner	Home port	Address of owner
1	3	180	Ruby Johns	Miami, Fla.	Box 3584.
2	1	300	W. M. Ailing	New York, N. Y.	85 Leonard Street.
3	1	150	R. S. Redington	Los Angeles, Calif.	6320 Drexel Avenue.
4	3	200	Filer-Cleveland Co. (Fla.)	Miami, Fla.	Seybold Building.
5	22	300	Walter G. Ladd	Newark, N. J.	Far Hills, N. J.
6	2	50	Leigh Bancroft	New Orleans, La.	Canal Bank Building.
7	2	80	Richard J. Peters	New York, N. Y.	White Plains, N. Y.
8	1	200	Galveston Wharf Co. (Tex.)	Galveston, Tex.	2228 Avenue B.
9	4	100	Charles E. Penny	Philadelphia, Pa.	York and Brook Road, Abington, Pa.
10	2	1,200	James Donovan	Boston, Mass.	Somerville, Mass.
11	2	300	Wharton Sinkler	Philadelphia, Pa.	Land Title Building.
12	1	80	Dr. N. H. Scheldrup	St. Paul, Minn.	Minneapolis, Minn.
13	2	65	Al. H. Jeanfreau	New Orleans, La.	1957 Pauline Street.
14	1	80	Dr. L. C. Ogle	Miami, Fla.	Etowah, Tenn.
15	2	50	Norman E. Bonner	Boston, Mass.	Adams Hotel, Denver, Colo.
16	5	350	Joseph Hart	New York, N. Y.	1335 Broadway.
17	1	300	Bona Allen, Jr.	Savannah, Ga.	Buford, Ga.
18	1	130	Benjamin S. Coe	New Haven, Conn.	Waterbury, Conn.
19	1	58	Arthur W. Middleton	New York, N. Y.	Bay Shore, N. Y.
20	5	300	Willie K. Jackson	Buffalo, N. Y.	827 Delaware Avenue.
21	4	360	Blanche F. Demmert	Philadelphia, Pa.	1847 Wynnswood Road, Overbrook.
22	2	250	Raymond Smith	New York, N. Y.	Main Street, N. Y.
23	2	100	Jonah Jones, Jr.	Los Angeles, Calif.	Long Beach, Calif.
24	3	1,080	Fred A. Sullivan	Boston, Mass.	147 Blue Hill Avenue.
25	2	200	John Q. Farrell	Cleveland, Ohio	36 Prospect Avenue.
26	2	50	Clifford Stillar	Duluth, Minn.	International Falls, Minn.
27	3	400	J. A. Crane	Los Angeles, Calif.	Long Beach, Calif.
28	7	100	Courtland S. Brown	do.	434 South Rossmore Avenue.
29	1	50	Jacob D. Cox, Jr.	Boston, Mass.	
30	6	440	George Hannon	Philadelphia, Pa.	43 South Congress Avenue, Atlantic City, N. J.
31	1	28	Stamford Council, Boy Scouts of America (Conn.)	Bridgeport, Conn.	Stamford, Conn.
32	2	40	Harold I. Sewell	San Juan, P. R.	Barrio Boca del Rio Naguabo, P. R.
33	6	500	Albert Pack	Chicago, Ill.	Southmore Hotel.
34	1	425	Henry H. Rogers	New York, N. Y.	Southampton, N. Y.
35	1	150	Leon T. Metuche	Sandusky, Ohio	Dayton, Ohio.
36	1	28	Edgar B. Hammond	New Bedford, Mass.	179 North Water Street.
37	8	600	Joseph D. Frankel	New York, N. Y.	50 Broad Street.
38	2	95	Robert H. Champlin	Providence, R. I.	West Warwick, R. I.
39	1	120	E. R. Taylor	Seattle, Wash.	Everett, Wash.
40	2	60	Everett E. Jackson, Jr.	Baltimore, Md.	Citizens Bank Building.
41	3	18	John Dent, Jr.	Los Angeles, Calif.	Ventura, Calif.
42	2	40	Ralph Williams	Boston, Mass.	Dover, Mass.
43	3	120	Otto E. Braitmayer	New York, N. Y.	270 Broadway.
44	10	200	Jesse H. Metcalf	Providence, R. I.	15 Westminster Street.
45	2	200	George A. Kohn	San Francisco, Calif.	645 Stockton Street.
46	4	200	Abner Morse	Boston, Mass.	Brookline, Mass.
47	1	200	do.	do.	Do
48	1	32	T. Macdonough Russell	Hartford, Conn.	Middletown, Conn.
49	1	30	Ida May Stewart	Seattle, Wash.	5632 Twentieth Avenue NE.
50	3	260	Paxton Mendelssohn	Detroit, Mich.	2428 Buhl Building.
51	2	35	Mrs. P. K. Olsen	Miami, Fla.	Box 173.
52	2	6130	Fred H. Walsh	New York, N. Y.	Port Washington, N. Y.
53	3	130	Fred Riebel, Jr.	Toledo, Ohio	Box 156, Station (B).
54	1	40	W. E. Boyne	New York, N. Y.	Babylon, N. Y.
55	2	160	Herbert H. Tinkham	do.	Amityville, N. Y.
56	3	200	Joanna Wharton Lippincott	Philadelphia, Pa.	1712 Spruce Street.
57	5	540	F. Eugene Dixon	do.	1428 Walnut Street.
58	1	25	John T. Creagh	Boston, Mass.	Brookline, Mass.
59	2	24	Eleanor Saltonstall	do.	Newton, Mass.
60	2	18	Bart Darress	New York, N. Y.	Delawanna, N. J.
61	7	100	Aubert J. Fay	Miami, Fla.	1402 South Bayshore Drive.
62	1	12	Edward M. Hunt	Philadelphia, Pa.	Care Trenton Banking Co., Trenton, N. J.
63	2	760	U. S. Hirsch, Jr.	Los Angeles, Calif.	530 South Main Street.
64	1	45	Maria Geyser	New York, N. Y.	62 Fairview Street, Huntington, N. Y.
65	5	220	E. R. Morse	Baltimore, Md.	Lexington Building.

¹⁸ Formerly British ga. y. Fayth.
¹⁹ Formerly ga. y. Lady Betty.
²⁰ Formerly ga. y. Marpessa.
²¹ Formerly ga. y. Hylca.
²² Formerly ga. y. Mona.
²³ Formerly ga. y. Sea Miss.
²⁴ Formerly ga. y. Lydia II.
²⁵ Formerly U. S. Navy ga. s. 5058.

²⁶ Formerly ga. y. Oual.
²⁷ Formerly ga. y. Two Brothers.
²⁸ Formerly ga. y. Nahmeoka.
²⁹ Formerly ga. y. Alona.
³⁰ Formerly U. S. N. ga. s. O-1008.
³¹ Formerly ga. y. Frances.
³² Formerly ga. y. De Grass.

Line No.	Official No.	Signal letters	Rig	Name of yacht	Tonnage		Register dimensions			When built	Where built
					Gross	Net	Length	Breadth	Depth		
MOTOR YACHTS— Continued											
1	220253		G. a. s.	Fleur de Lis.....	24	16	47.8	12.5	6.2	1920	Keyport, N. J.
2	208224		G. a. s.	Fli Hawk.....	35	19	74.7	12.1	6.2	1912	Boothbay Harbor, Me.
3	227770		G. a. s.	Flip.....	28	22	47.8	12.2	5.4	1928	Edgewater, N. J.
4	208667	LOBG	G. a. s.	Flora Del Mar.....	34	29	64.0	14.1	8.3	1911	do.
5	224637		Ol. s.	Floaljo.....	37	25	57.5	12.2	6.3	1925	Baltimore, Md.
6	226576		G. a. s.	Florita II.....	39	27	57.7	14.0	6.1	1926	Bayonne, N. J.
7	212067	LDKO	G. a. s.	Florasel.....	8	6	40.0	8.5	3.5	1914	Atlantic City, N. J.
8	212946	LDMB	G. a. s.	FLORENCE.....	199	118	134.2	20.0	9.5	1914	Neponset, Mass.
9	220641		G. a. s.	Florence II.....	21	19	44.8	10.7	5.1	1931	Port Clinton, Ohio
10	220212		G. a. s.	Florence M.....	18	15	35.1	11.8	6.3	1930	Tacoma, Wash.
11	220225		G. a. s.	Florence Eden.....	11	10	30.5	9.1	4.6	1920	Seattle, Wash.
12	225789		G. a. s.	Florida.....	23	15	46.4	11.6	5.7	1926	Los Angeles, Calif.
13	226299	MGKN	Ol. s.	Florida.....	23	29	47.2	14.2	3.8	1927	Jacksonville, Fla.
14	213503		Ol. s.	Flormor.....	41	36	47.2	14.6	5.7	1915	Brooklyn, N. Y.
15	120951	KLRH	G. a. s.	Flying Cloud.....	27	25	53.0	15.5	6.3	1898	Boston, Mass.
16	223736		G. a. s.	Flying Cloud III.....	31	21	57.2	15.7	7.4	1924	Boothbay Harbor, Me.
17	225395		G. a. s.	Flying Eagle.....	16	12	43.9	12.0	6.7	1929	East Boothbay, Me.
18	224765		G. a. s.	Flying Fish.....	20	14	50.5	12.0	7.5	1925	Bath, Me.
19	228296		G. a. s.	Flying Fish.....	14	11	38.0	9.1	4.4	1929	Seattle, Wash.
20	206626	LOHN	G. a. s.	Flying Soud.....	22	21	54.5	15.5	5.3	1929	Bay Shore, N. Y.
21	224958		G. a. s.	Flytia.....	20	14	50.5	12.0	7.5	1925	Bath, Me.
22	214339		G. a. s.	Folly.....	17	12	41.1	13.4	6.4	1916	Camden, Me.
23	224991		G. a. s.	Folly.....	25	15	47.2	12.9	5.3	1925	San Francisco, Calif.
24	214185		G. a. s.	Fontinalis.....	27	14	57.8	14.1	8.7	1916	East Boothbay, Me.
25	226849		G. a. s.	Fontinalis II.....	67	57	80.0	19.5	12.0	1927	Shelburne, N. S.
26	219797	LWOT	G. a. s.	Fortuna.....	105	85	69.8	19.4	7.3	1930	South Jacksonville, Fla.
27	204044		G. a. s.	Fortuna II.....	47	42	57.0	17.0	5.0	1907	Boston, Mass.
28	228977		G. a. s.	Four Sisters.....	22	15	43.8	12.3	5.1	1930	Bay City, Mich.
29	207639		G. a. s.	Fourwinds.....	20	18	51.2	11.2	5.0	1910	Bay Shore, N. Y.
30	210350		G. a. s.	Four Winds.....	201	103	101.2	21.0	7.2	1912	Tottenville, N. Y.
31	225459	MGLK	Ol. s.	Fourwinds.....	19	16	45.5	14.1	5.8	1923	Stockton, Calif.
32	226644		G. a. s.	Four Winds.....	66	45	82.0	20.0	8.3	1914	Vancouver, British Columbia.
33	228801		G. a. s.	Four Winds.....	20	18	41.1	13.9	5.8	1920	South Bristol, Me.
34	227360	MGSW	G. a. s.	Fox.....	82	56	86.5	17.5	7.1	1928	Boston, Mass.
35	212514	LDNP	G. a. s.	Framalin.....	43	29	56.7	16.4	5.4	1914	Monroe, Fla.
36	210058		G. a. s.	Francella.....	23	13	53.6	12.1	6.2	1912	Wiscasset, Me.
37	227067		G. a. s.	Francelle.....	20	17	44.6	10.7	3.2	1927	Port Clinton, Ohio
38	223719		G. a. s.	Frances.....	44	36	58.1	14.3	6.5	1924	do.
39	229765	MHVD	G. a. s.	Frances.....	29	19	48.5	12.6	6.1	1930	Bayonne, N. J.
40	226397		G. a. s.	Frances A.....	18	16	45.0	10.0	5.8	1925	Oakland, Calif.
41	224851		G. a. s.	Frances R.....	24	20	47.7	14.5	5.1	1925	Tottenville, N. Y.
42	229158		G. a. s.	Frances II.....	16	12	44.8	10.7	5.1	1929	Fort Clinton, Ohio
43	215124		G. a. s.	Frances III.....	40	34	60.0	14.0	6.7	1917	New York, N. Y.
44	226903		G. a. s.	Frances.....	20	40	53.0	12.7	4.8	1925	Bay City, Mich.
45	227627		G. a. s.	Frances S. III.....	60	41	72.1	13.6	7.7	1926	Annapolis, Md.
46	220689		G. a. s.	Francis.....	35	23	63.5	13.0	6.5	1931	Morris Heights, N. Y.
47	213529		G. a. s.	Francis.....	23	21	53.2	12.1	5.2	1912	Tom's River, N. J.
48	229477		G. a. s.	Franjona.....	20	13	43.5	11.2	5.0	1930	Clason Point, N. Y.
49	201765		G. a. s.	Franses.....	16	14	59.5	9.2	4.8	1905	Clinton, Iowa
50	229611		G. a. s.	Froba.....	70	48	73.0	15.6	6.9	1920	Morris Heights, N. Y.
51	229215		G. a. s.	Frederica II.....	26	29	47.5	14.5	5.0	1929	Brunswick, Ga.
52	225797	MGDS	G. a. s.	Freedom.....	156	136	96.9	19.0	9.2	1926	Camden, N. J.
53	221352		G. a. s.	Freedom.....	21	17	45.3	12.1	4.6	1921	Keyport, N. J.
54	220796	MJKL	G. a. s.	Freedom.....	72	63	75.4	20.0	10.0	1931	Chicago, Ill.
55	226908	MGLV	G. a. s.	Freelija.....	36	26	65.6	12.4	6.1	1920	Boston, Mass.
56	201066		G. a. s.	Friendship III.....	17	10	40.4	13.7	19.0	1904	Wiscasset, Me.
57	203136	KVLG	G. a. s.	Friendship.....	121	97	83.8	23.6	4.8	1908	Greenwich, Conn.
58	218280		G. a. s.	Fritale T.....	17	12	47.8	11.6	4.9	1917	New York, N. Y.
59	209291		G. a. s.	Frolic.....	16	11	45.0	10.0	4.6	1910	Milwaukee, Wis.
60	226472		Ol. s.	Frolic.....	19	15	45.0	10.5	5.0	1926	Wilmington, Del.
61	228906		G. a. s.	Frolic.....	23	21	45.3	11.7	5.8	1929	do.
62	227582	MGTR	G. a. s.	Frolic III.....	48	33	71.1	12.9	6.1	1926	Camden, N. J.
63	228434		G. a. s.	Fun Runner II.....	39	32	58.0	13.9	6.2	1929	San Francisco, Calif.
64	228199		G. a. s.	Furlough.....	24	16	47.4	11.2	4.3	1928	East Chair, Wis.

1 Formerly ga. y. Chang Wau III.
 2 Formerly ol. y. Lolita.
 3 Formerly ga. y. Alberta II.
 4 Formerly ga. y. Anna D.
 5 Formerly ga. y. Adele.
 6 Formerly ga. s. (a) Flying Cloud,
 (b) Margaret.
 7 Formerly ga. y. Madrigal.
 8 Formerly ga. y. Humar.

9 Formerly Ga. s. (a) Ahyee,
 (b) Clytia.
 10 Formerly ga. y. (a) Frevilla,
 (b) Iris-A.
 11 Formerly ga. y. Micmac.
 12 Formerly ga. y. (a) Rambler,
 (b) Temegan.
 13 Formerly ga. y. Sira.
 14 Formerly ga. y. Silouan.

Line No.	Crew	Horsepower	Name of owner	Home port	Address of owner
1	2	1,200	Basil Stimon	New York, N. Y.	Elizabeth, N. J.
2	4	100	George Fiperno	do	48 Exchange Place
3	2	120	Otis Chathfield Taylor	do	169 East Seventy-eighth Street
4	2	100	Ann B. Gardiner	Baltimore, Md.	Cockeysville, Md.
5	2	200	Charles A. Cummins	do	496 Overhill Road, Roland Park
6	2	194	J. B. D. Edge, sr	Wilmington, Del.	Kennett Square, Pa.
7	1	225	Guilliam H. Chamer	Philadelphia, Pa.	129 South Berkley Avenue, Atlantic City, N. J.
8	10	400	Detmer Securities Corporation (Del.)	New York, N. Y.	315 Fourth Avenue
9	2	300	Chapin Dewing	Grand Haven, Mich.	Kalamazoo, Mich.
10	1	85	A. H. Morcier	Tacoma, Wash.	414 South Tacoma Avenue
11	1	80	Lisal Holmes	Seattle, Wash.	1229 Third Avenue, North
12	1	200	D. P. N. Little	Los Angeles, Calif.	South Pasadena, Calif.
13	1	40	Robert P. Nelms	Jacksonville, Fla.	Box 840
14	1	60	Edmund C. Gaskill	Philadelphia, Pa.	Guarantee Trust Building, Atlantic City, N. J.
15	3	48	E. L. Robinson	Mobile, Ala.	Ashland Place
16	1	45	Lawrence Grinnell	New Bedford, Mass.	South Dartmouth, Mass.
17	2	25	F. S. Pratt	Boston, Mass.	49 Federal Street
18	1	20	Robert P. Noble	Bridgeport, Conn.	Greenwich, Conn.
19	1	200	F. H. Brownell, jr.	Seattle, Wash.	R. F. D. 1, The Highlands
20	2	24	John E. Scoopes	Albany, N. Y.	28 Steuben Street
21	2	20	B. Devereux	Boston, Mass.	23 West Cedar Street
22	2	20	S. W. Wolcott	Boston, Mass.	40 Court Street
23	1	170	Joseph Marino	San Francisco, Calif.	515 Marina Boulevard
24	3	40	Matthew P. Whittall	New Bedford, Mass.	Worcester, Mass.
25	6	80	do	do	do
26	4	120	Richmond Talbot	New York, N. Y.	52 William Street
27	2	37	do	do	do
28	2	76	Harry C. Milligan	Detroit, Mich.	Hotel Leland
29	1	60	May Kernan	New York, N. Y.	Bay Berry Point, Islip, N. Y.
30	5	150	Samuel M. Nicholson	Providence, R. I.	Nicholson File Co.
31	1	22	Stanley G. Harris	San Francisco, Calif.	220 Montgomery Street
32	7	80	do	do	do
33	1	40	Frank Jewett Mather, jr.	Philadelphia, Pa.	Princeton, N. J.
34	6	700	Gordon Dexter	Salem, Mass.	Beverly, Mass.
35	2	75	Clarkson Coal & Dock Co. (Del.)	St. Paul, Minn.	1310 Merchant National Bank Building
36	3	50	W. J. Sommers	New York, N. Y.	Long Island City, N. Y.
37	1	150	Robert E. Hanley	Baltimore, Md.	York, Pa.
38	2	320	G. H. Wood	Detroit, Mich.	Elm Avenue, Monroe, Mich.
39	1	250	Electric Boat Co.	New York, N. Y.	40 Wall Street
40	1	100	Randolph W. Apperson	San Francisco, Calif.	Pleasanton, Calif.
41	2	60	Frank L. Bailey	New York, N. Y.	74 Hancock Street (B.)
42	1	400	Franklin Simon	do	414 Fifth Avenue
43	3	65	Daniel Takum, Estate of	do	Manhasset, N. Y.
44	1	120	William M. Marshall	Mobile, Ala.	Care Battle House
45	5	300	Paul W. Sellar	Detroit, Mich.	2423 Boston Boulevard
46	5	1,440	Frank M. Sullivan	Providence, R. I.	Newport, R. I.
47	2	45	Wilhelmina Dobbins	Perth Amboy, N. Y.	Red Bank, N. J.
48	1	140	F. L. Hayes	New York, N. Y.	Port Washington, Long Island, N. Y.
49	2	40	D. W. Kimberly	Des Moines, Iowa	Davenport, Iowa
50	3	280	W. S. Barstow	New York, N. Y.	Elm Point, Great Neck, Long Island, N. Y.
51	4	100	Philip Berolzheimer	Brunswick, Ga.	New York, N. Y.
52	9	360	A. J. Fay	Boston, Mass.	Lowell, Mass.
53	2	145	J. Ralph Jacoby	New York, N. Y.	41 West Seventy-second Street
54	5	175	Starling Morton	Chicago, Ill.	233 North Michigan Avenue
55	5	450	George Jackson Hill	Boston, Mass.	19 Commonwealth Avenue
56	1	40	Herbert B. North	New Haven, Conn.	Orange, Conn.
57	3	280	H. C. Yeiser, jr.	Miami, Fla.	Miami, Fla.
58	2	85	Eleanor Louise Turck	Jacksonville, Fla.	Ortega, Fla.
59	1	80	Louis H. Lothridge	Tampa, Fla.	478 Bayshore Boulevard
60	2	100	Vincent S. Bennett	Rochester, N. Y.	1040 Lake Avenue
61	2	175	Fred L. Flanders	Grand Haven, Mich.	Spring Lake, Mich.
62	4	1,000	Walter P. Chrysler	New York, N. Y.	247 Madison Avenue
63	1	200	Emmett B. Wheeler	Los Angeles, Calif.	Beverly Hills, Calif.
64	1	700	P. M. Gelatt	Miami, Fla.	Miami Beach, Fla.

* Formerly (s British cl. y. Mabel Dell. (b cl. y. Tempress.

* Formerly ga. y. (s Cyrie II. (b Cyrie.

* Formerly ga. y. (s Karl. (b Mariba.

* Formerly ga. y. Frances A. VII.

* Formerly ga. s. Margaret.

* Formerly ga. s. (s Vivan. (b Rse II.

* Formerly ga. y. (s Albador. (b Poule D'Est II.

* Formerly (s ga. y. Onawa II. (b ga. Day Dream.

* Formerly ga. y. Sumbas III.

* Formerly cl. y. M-1.

* Formerly ga. y. Random Shot III.

Line No.	Official No.	Signal letters	Rig	Name of yacht	Tonnage		Register dimensions			When built	Where built
					Gross	Net	Length	Breadth	Depth		
MOTOR YACHTS—Continued											
1	226642		G. s.	Gadabout II	45	35	50.5	13.6	5.3	1920	Chicago, Ill.
2	226464		G. s.	Gadget	21	19	46.5	11.5	5.2	1920	Seattle, Wash.
3	214777	LMFN	G. s.	Gadfly	193	159	101.2	20.6	7.3	1917	New York, N. Y.
4	226267	MHQB	Ol. s.	Gadfly II	197	163	113.7	24.8	13.0	1920	Boston, Mass.
5	226337	MFLD	G. s.	Galatea	35	24	65.0	12.4	5.8	1924	do.
6	226641	MGNF	G. s.	Galatea	14	13	40.1	13.2	5.3	1927	Essex, Conn.
7	226246		G. s.	Galatea	19	15	55.0	12.4	6.9	1900	Stockholm, Sweden
8	226976	MJBW	Ol. s.	GALAXY	245	166	118.5	21.3	11.1	1930	Wilmington, Del.
9	224419		G. s.	Gale	10	9	34.1	9.7	4.0	1922	Seattle, Wash.
10	216013	LJRQ	G. s.	Gallardo	65	37	82.9	15.5	6.1	1917	San Francisco, Calif.
11	214148		G. s.	Gallivant	34	30	54.3	16.0	5.3	1915	Bay Head, N. J.
12	202442	KVBT	G. s.	Gamboller	20	17	55.8	11.4	5.0	1905	New York, N. Y.
13	226078		G. s.	Gamecock	21	19	44.8	10.7	5.1	1920	Port Clinton, Ohio
14	210553		G. s.	Gardenia II	27	27	50.4	11.0	6.1	1912	West Lynn, Mass.
15	223354		G. s.	Gar, sr.	36	24	68.5	11.5	7.0	1923	Algonac, Mich.
16	3713		G. s.	Gaviota	13	15	48.0	13.5	6.8	1897	East Boothbay, Me.
17	206486		G. s.	Gaviota	16	12	42.9	9.8	5.6	1909	Boston, Mass.
18	220004	MJOK	G. s.	Gay-Jane	90	55	90.6	17.5	6.9	1920	Daytona Beach, Fla.
19	218807		G. s.	Gazeka	19	13	34.2	13.5	4.9	1905	Vancouver, British Columbia.
20	227507		G. s.	Geo Geo	17	11	43.0	11.0	5.0	1926	New York, N. Y.
21	227797	MGWO	G. s.	Gen	98	66	99.9	17.2	7.0	1926	Vegesack, Germany
22	221596		G. s.	Genesta	16	13	32.9	15.0	4.7	1908	San Francisco, Calif.
23	220088		G. s.	Genevieve III	36	29	54.5	13.3	6.1	1930	Somerville, N. Y.
24	209943		Ol. s.	Gentry	56	49	84.0	15.6	6.6	1911	Port Chester, N. Y.
25	226986		G. s.	Georgia-Kay II	20	13	4.70	11.2	5.1	1930	Algonac, Mich.
26	226099		G. s.	Georgiana	13	15	38.0	11.3	5.5	1929	Wilmington, Del.
27	226486		G. s.	Georgie Lou	19	9	41.4	11.4	4.6	1931	Portland, Ore.
28	226084	MJBP	G. s.	Geredna	49	33	60.2	13.5	5.8	1930	Stamford, Conn.
29	36461		G. s.	Gertrude	7	7	30.0	14.0	2.9	1899	Liverpool, Tex.
30	215237	LHKQ	Ol. s.	Gertrude	17	12	37.8	11.1	5.3	1914	Port Clinton, Ohio
31	221238	MOSH	G. s.	Gertrude	54	50	71.4	19.3	8.9	1921	Boston, Mass.
32	218697		G. s.	Gertrude	15	13	46.5	14.2	3.7	1907	Solomons, Md.
33	226023		G. s.	Gertrude II	41	37	50.5	16.2	4.3	1929	Bay Head, N. J.
34	226657		G. s.	Gertrude M.	21	19	44.8	10.7	5.1	1931	Port Clinton, Ohio
35	226484		G. s.	Gesina II	18	15	38.0	11.3	5.5	1929	Wilmington, Del.
36	226949		G. s.	Gesine	19	16	44.4	13.8	5.5	1926	Manitowoc, Wis.
37	227305		G. s.	Gesture	20	12	45.5	11.5	4.6	1925	Biddeford, Me.
38	226225	MJDP	Ol. s.	Ginlow	502	262	160.4	26.5	14.5	1930	Bath, Me.
39	226088	MFDW	Ol. s.	Ginocchio	71	54	95.7	16.0	6.5	1923	Stamford, Conn.
40	225313	MFWO	G. s.	Ginger-Dot-Jr.	39	27	57.7	14.0	6.1	1925	Bayonne, N. J.
41	221794		G. s.	Gipsy Girl	40	34	57.0	17.0	8.6	1921	Los Angeles, Calif.
42	225031		G. s.	Gifane	39	33	63.2	13.0	6.0	1923	Lynn, Mass.
43	221080		G. s.	Gladlator	26	17	48.3	13.0	6.8	1921	Wilmington, Calif.
44	226293		G. s.	Gladlar	37	18	57.2	13.3	6.7	1929	Thomaston, Me.
45	226255		G. s.	Gladys	24	16	47.4	12.7	6.1	1929	Brooklyn, N. Y.
46	226629	MHKB	G. s.	Glencairn II	21	14	46.0	11.2	5.1	1929	Clason Point, N. Y.
47	226917		G. s.	Glencape	15	11	42.2	10.3	5.4	1929	Stuyvesant, N. Y.
48	226026	LWNH	G. s.	Gloria	26	23	52.3	11.6	6.0	1920	Seattle, Wash.
49	224916		G. s.	Gloria	26	21	46.5	11.5	6.2	1911	Algonac, Mich.
50	224905		Ol. s.	GLORIA DALTON	86	67	87.0	21.0	11.2	1925	Long Beach, Calif.
51	228229		G. s.	Gloria Rita	18	12	52.0	11.0	5.0	1917	New York, N. Y.
52	211243		G. s.	Glory	30	26	44.1	12.7	5.6	1913	Tacoma, Wash.
53	218397		G. s.	Glorybe	10	8	34.2	9.8	4.8	1914	Seattle, Wash.
54	220491		G. s.	Gobbieun	19	17	41.1	12.3	3.7	1920	Memphis, Tenn.
55	226902		G. s.	Golden Bantam	16	11	55.6	8.6	3.2	1920	Big Stone City, S. Dak.
56	208011	LBQS	G. s.	Golden Days	79	71	69.8	18.5	5.2	1910	Camden, N. J.
57	226923		Ol. s.	Gomol	70	47	76.7	15.1	7.9	1930	Annapolis, Md.
58	228007		G. s.	Gomol II	32	24	53.0	13.0	5.7	1923	Bay City, Mich.
59	223602	MDVR	Ol. s.	GOODWILL	312	138	128.4	30.1	16.1	1922	Wilmington, Del.
60	223906		G. s.	Goose	19	13	44.0	13.7	5.1	1924	Boston, Mass.
61	211463		G. s.	Goose	22	15	43.5	11.0	7.7	1913	Quincy, Ill.
62	223998		G. s.	Goosing	49	33	68.8	14.0	6.5	1924	Seattle, Wash.
63	226635		G. s.	Goosing II	24	19	49.3	14.0	5.9	1929	Marblehead, Mass.
64	226086		G. s.	Grace	29	23	51.3	12.0	5.9	1929	Wilmington, Del.
65	216826		G. s.	Grace C	7	6	28.6	8.6	4.6	1913	Seattle, Wash.

¹ Formerly ga. y. Ballkins.
² Formerly Swedish yacht Galatea.
³ Formerly ga. y. Gloriana.
⁴ Formerly ga. y. Cigaretta.
⁵ Formerly Schooner Brynlys.
⁶ Formerly ga. y. Half Moon.
⁷ Formerly ga. y. Ruth.

⁸ Formerly British ga. y. Gazeka.
⁹ Formerly ga. y. ^a A'Wa.
¹⁰ Formerly ga. y. ^b Idalia.
¹¹ Formerly ga. y. ^c Edithia.
¹² Formerly ga. y. ^d Clorita.
¹³ Formerly ga. y. ^e Seabee.
¹⁴ Formerly ga. y. ^f Doncearri.

Line No.	Crew	Horsepower	Name of owner	Home port	Address of owner
1	2	300	T. O. Dunlap	Cincinnati, Ohio	Mercantile Library Building.
2	1	150	Richard E. Lang	Seattle, Wash.	1009 Fourth Avenue South.
3	9	100	Frederick H. Rawson	Chicago, Ill.	23 South Dearborn Street.
4	14	275	do.	do.	do.
5	3	330	Francis W. Fabyan	Boston, Mass.	45 Franklin Street.
6	1	25	Elton S. Wayland	New Haven, Conn.	Waterbury, Conn.
7	1	20	C. R. Tobin	San Francisco, Calif.	Hibernia Bank Building.
8	12	750	R. E. M. Carpenter	Wilmington, Del.	Du Pont Building.
9	1	235	W. G. Boyce	Seattle, Wash.	Port Angeles, Wash.
10	5	340	Nicholas J. Gay	Los Angeles, Calif.	Long Beach, Calif.
11	1	200	William L. Lewis	New York, N. Y.	West Long Branch, N. J.
12	1	40	Augustus Smith	do.	Roselle, N. J.
13	2	200	Donald D. Dodge	Charleston, S. C.	Edisto, S. C.
14	2	40	William H. Yule	New York, N. Y.	New Rochelle, N. Y.
15	4	600	Gar Wood	Detroit, Mich.	Alpemas, Mich.
16	2	20	Arnold S. Kirkeby	Chicago, Ill.	220 North Michigan Avenue.
17	2	40	Earle Clark	New York, N. Y.	White Plains, N. Y.
18	4	500	L. R. Wassy	do.	Graybar Building.
19	3	12	Colin O. Radford & Co. (Wash.)	Seattle, Wash.	National Bank of Commerce Building.
20	2	130	Gorham Clifton	Philadelphia, Pa.	6046 Greenhill Road, Overbrook.
21	8	1,500	William Ziegler, jr.	New York, N. Y.	512 Fifth Avenue.
22	1	16	Rollin Van Amburgh	Seattle, Wash.	2900 Third Avenue North.
23	2	300	Walter W. Huntley	Buffalo, N. Y.	29 Hoops Avenue.
24	4	150	J. Dale Gentry	Los Angeles, Calif.	Gentry Building, San Bernardino, Calif.
25	2	500	Kingsley H. Murphy	Minneapolis, Minn.	C/o Minneapolis Tribune.
26	1	100	Charles D. McDonald	Chicago, Ill.	7630 South Racine Avenue.
27	1	100	George H. Gage	Portland, Oreg.	952 Woodworth Street.
28	3	600	Joseph E. Higgins	New York, N. Y.	Rye, N. Y.
29	1	40	A. C. Burton	Houston, Tex.	1414 Milam Street.
30	2	100	Newton H. Neustadter	San Francisco, Calif.	62 First Street.
31	5	50	Bernard Bloch	Philadelphia, Pa.	Twelfth and Market Streets.
32	1	25	Norman Johnson	New York, N. Y.	11 John Street.
33	1	37	William Bruns	do.	Jersey City, N. J.
34	1	300	Bernard Duffy	Buffalo, N. Y.	6 Lincoln Parkway.
35	1	100	John G. Dents	New York, N. Y.	Maywood, N. J.
36	3	25	Louis Schuetz	Milwaukee, Wis.	Manitowoc, Wis.
37	2	140	Wilbur E. Forbes	Boston, Mass.	140 Winthrop Street, Taunton, Mass.
38	23	950	Henry J. Glalow (N. Y.)	New York, N. Y.	25 West Forty-third Street.
39	5	240	G. Prescott Knight	Providence, R. I.	West Warwick, R. I.
40	5	186	Frank Ballou Stearns	New York, N. Y.	Hanna Building, Cleveland, Ohio.
41	2	100	G. Benton Wilson	Los Angeles, Calif.	2123 West Twenty-first Street.
42	3	300	E. A. Taft	Boston, Mass.	1 Federal Street.
43	1	50	Zane Gray	Los Angeles, Calif.	Altadena, Calif.
44	2	600	Frederic L. Putnam	Boston, Mass.	Waban, Mass.
45	3	800	Jacob Kaufman	New York, N. Y.	494 East One hundredth and forty-first Street.
46	2	70	Egbert Moxham	New York, N. Y.	Great Neck, Long Island, N. Y.
47	2	48	Howard S. Almstead	Albany, N. Y.	Stuyvesant, N. Y.
48	1	100	Arthur Barth	Seattle, Wash.	3234 Forty-eighth Avenue NE.
49	1	110	Edward J. Ellsworth	Detroit, Mich.	139 Pingree Street.
50	4	40	Victor E. Dalton	Los Angeles, Calif.	543 South Figueroa Street.
51	1	150	William H. Gunther	New York, N. Y.	205 Greenway North, Forest Hills, N. Y.
52	2	30	John L. Downs	Seattle, Wash.	Mount Vernon, Wash.
53	1	16	L. H. Conrad	do.	Westlake Avenue North, and Halladay Street.
54	1	35	Dr. Louis Le Roy	Memphis, Tenn.	1204 Union Avenue.
55	3	120	Big Stone Canning Co. (Del.)	Pembina, N. Dak.	Ortonville, Minn.
56	4	50	Estate of James Elverson	Philadelphia, Pa.	Broad and Callowhill Streets.
57	4	300	Gracie Laurence Hill	New York, N. Y.	Great Neck, Long Island, N. Y.
58	1	94	G. Lawrence Hill	do.	Kingspoint, N. Y.
59	25	180	Keith Spalding	Los Angeles, Calif.	Pasadena, Calif.
60	2	90	Cyrus T. Schirmer	Boston, Mass.	25 Washnet Road, Newton, Mass.
61	2	40	Mrs. Henry B. MacLeod	New Orleans, La.	3004 Frost Street.
62	2	330	Samuel K. Rindge	Los Angeles, Calif.	814 Trust and Savings Building.
63	2	60	Geoffrey G. Whitney	Boston, Mass.	Milton, Mass.
64	2	175	John M. Rutherford	Miami, Fla.	Palm Beach, Fla.
65	1	14	C. A. Wheeler	Seattle, Wash.	205 Louisa Street.

^a Formerly ga. y. A. C. F.

^b Formerly ga. y. ^a Queen II.
^c Roamer.
^d Gernemar II.

^e Formerly ga. y. ^a Aline.
^b Hobmar.
^c Mendota.

^a Formerly ga. y. Romany.

^b Formerly ga. y. Bonita IV.
^c Formerly ga. y. Georganna.
^d Formerly ga. y. Comfort II.
^e Formerly ga. y. Cocopoma.
^f Formerly ga. y. Skylark II.

Line No.	Official No.	Signal letters	Rig	Name of yacht	Tonnage		Register dimensions			When built	Where built
					Gross	Net	Length	Breadth	Depth		
MOTOR YACHTS—Continued											
1	205112		Ga. s.	Grace G.	22	19	55.0	11.0	5.4	1908	New York, N. Y.
2	224948		Ga. s.	Grace M.	20	20	58.1	12.1	5.5	1925	Sandusky, Ohio.
3	228809		Ga. s.	Grace S.	27	18	57.8	11.5	5.9	1924	New York, N. Y.
4	208575		Ga. s.	Gracmere.	52	39	74.5	14.0	6.8	1908	Port Jefferson, N. Y.
5	227805		Ga. s.	Gracie	31	21	53.0	12.0	6.4	1923	Bayonne, N. J.
6	220878	MJFQ	Ga. s.	Grampus.	36	33	52.9	12.2	6.8	1930	Huntington, N. Y.
7	211848		Ga. s.	Granada II.	36	28	70.8	12.4	5.8	1912	East Port Chester, Conn.
8	225635		Ga. s.	Granada IV.	70	48	74.0	15.1	7.5	1926	New York, N. Y.
9	228002		Ga. s.	Grashu	17	12	40.8	10.0	5.2	1929	Bay City, Mich.
10	227088		Ga. s.	Grathes II.	30	20	54.4	12.7	5.2	1928	do.
11	230885		Ga. s.	Gray Goose	19	16	48.3	14.2	7.5	1887	Boston, Mass.
12	230201		Ol. s.	Gray Goose	25	9	53.6	10.5	5.5	1928	Mystic, Conn.
13	207485		Ga. s.	Grayling	16	14	49.6	10.4	5.0	1909	Nyack, N. Y.
14	222815		Ga. s.	Grayling	21	14	60.4	10.8	5.3	1907	Detroit, Mich.
15	230815		Ga. s.	Gray Sea	17	15	40.1	10.3	4.2	1927	Fuget Sound, Wash.
16	226092		Ga. s.	Green Goose	16	11	48.3	10.0	4.5	1927	Camden, N. J.
17	222785		Ga. s.	Green Wing	13	11	37.2	9.2	4.8	1923	Seattle, Wash.
18	228287		Ga. s.	Greenboro	24	11	48.2	15.5	3.9	1917	Camden, N. J.
19	220865	MJLF	Ga. y.	Granadier	23	21	50.9	13.7	8.1	1931	Boston, Mass.
20	237175		Ga. s.	Greybeam	88	68	77.3	15.0	9.0	1925	New York, N. Y.
21	206416		Ga. s.	Grey Goose	19	13	54.5	12.7	7.8	1906	Stamford, Conn.
22	216121		Ga. s.	Grey Goose	25	17	60.0	11.2	5.8	1918	New York, N. Y.
23	218289		Ga. s.	Greyhound	21	14	56.6	10.5	5.0	1916	do.
24	220146		Ga. s.	Greyhound	29	19	53.2	14.0	6.4	1930	Brooklyn, N. Y.
25	222195	MDFW	Ga. s.	Gryphon	16	11	48.0	10.0	5.4	1922	New York, N. Y.
26	221611	MDFG	El. s.	GUINEVERE	508	345	171.2	32.5	18.7	1921	Neponset, Mass.
27	227069		Ga. s.	Gulf Breeze	54	31	68.6	14.5	6.0	1927	Rockport, Tex.
28	225100		Ol. s.	Gulf Stream	26	17	49.5	12.8	7.0	1925	Baltimore, Md.
29	225084		Ga. s.	Gull	19	13	49.0	11.6	5.2	1926	Bayonne, N. J.
30	226558	MHSG	Ga. s.	Gull	29	19	48.5	12.6	6.1	1930	do.
31	225073		Ga. s.	Gunner	39	31	58.0	13.0	5.6	1925	Wilmington, Del.
32	212990		Ga. s.	Gussum	19	18	38.4	14.5	4.2	1914	Patchogue, N. Y.
33	200073		Ga. s.	Gwendolyn	7	7	32.0	9.2	4.0	1904	Seattle, Wash.
34	204196		Ga. s.	Gwendolyn II.	17	15	40.7	13.7	6.8	1907	Georgetown, Wash.
35	220426		Ga. s.	Gwyn-Dee	29	23	45.7	12.7	3.7	1931	Seattle, Wash.
36	265226		Ga. s.	Gypsy	33	31	51.0	15.1	4.7	1930	Atlantic City, N. J.
37	218548	LSBQ	Ga. s.	Gypsy	28	19	63.5	11.3	5.0	1919	Bristol, R. I.
38	221683	MDJN	Ol. s.	Gypsy	57	33	70.8	16.0	7.7	1921	Los Angeles, Calif.
39	225603		Ga. s.	Gypsy	10	8	31.5	9.3	4.6	1926	Seattle, Wash.
40	227088		Ga. s.	Gypsy	106	73	97.3	18.0	7.6	1928	Boston, Mass.
41	218217		Ga. s.	Gypsy III	19	17	43.3	10.9	5.5	1910	Taunton, Mass.
42	222895		Ga. s.	H. A. T.	48	44	64.7	13.2	5.8	1922	Madisonville, La.
43	229009		Ga. s.	H. L. O.	21	16	43.9	11.5	5.6	1930	Wilmington, Del.
44	26983		Ga. s.	H. Lindsay	17	10	36.7	14.5	6.2	1897	Chelsea, Mass.
45	228794	MBCT	Ol. s.	HAIDA	704	268	198.2	30.0	15.0	1929	Kiel, Germany.
46	201000		Ga. s.	Halcyon	17	17	42.0	13.8	5.0	1904	East Boothbay, Me.
47	207419		Ga. s.	Halcyon	18	16	44.0	11.2	4.6	1910	New York, N. Y.
48	280190		Ga. s.	Halala	46	41	61.9	16.6	5.4	1930	East Boothbay, Me.
49	206825	LOJF	Ga. s.	Half Moon	18	18	40.0	11.0	5.8	1911	East Greenwich, R. I.
50	224043		Ga. s.	Hallmar II.	31	21	53.0	13.0	6.4	1924	Bayonne, N. J.
51	220556		Ga. s.	Hallson II.	26	10	49.8	11.8	4.1	1920	Erie, Pa.
52	220851	MJLD	Ol. s.	HALONIA	361	190	133.8	25.0	12.5	1931	Bath, Me.
53	228868		Ga. s.	Hannah Marie	16	12	44.8	10.7	5.1	1929	Port Clinton, Ohio.
54	226640		Ga. s.	Happy Days	17	12	43.5	11.2	5.0	1930	Olson Point, N. Y.
55	227029		Ga. s.	Happy Hours	17	12	45.3	10.5	4.2	1928	Unknown.
56	226098		Ga. s.	Happy Parrott	20	13	51.1	12.7	4.5	1920	West Haven, Conn.
57	227608		Ga. s.	Happwee	18	12	47.0	11.0	4.9	1928	New York, N. Y.
58	225230	MFVL	Ol. s.	HARDI BIAOU	455	159	148.6	23.6	13.9	1925	Newport News, Va.
59	224610		Ga. s.	Harlequin	18	15	45.9	12.6	6.2	1925	Bristol, R. I.
60	214454		Ga. s.	Harmar	51	35	59.2	16.0	6.0	1916	New York, N. Y.
61	227098		Ga. s.	Harmattan	15	10	47.4	10.9	4.6	1928	Bremen, Germany.
62	215176	LHGP	Ga. s.	Harmony	28	15	64.1	11.4	4.9	1916	Port Clinton, Ohio.
63	219808	LTGN	Ga. s.	Harmony	149	90	90.3	21.0	7.9	1919	Fort Myers, Fla.
64	220646		Ga. s.	Harmony	22	17	53.9	11.0	4.9	1920	Milwaukee, Wis.
65	228798		Ga. s.	Harmony	19	17	37.3	10.6	6.4	1926	Seattle, Wash.
66	228892		Ga. s.	Harmony II.	102	69	108.9	14.7	6.5	1917	Bremerton, Wash.
67	220427	MBFK	Ga. s.	Harpoon	28	28	60.0	11.2	5.8	1917	Bristol, R. I.

1 Formerly ga. y. ^a Dida.
^b Mary.
 2 Formerly ga. y. Roblotia II
^a Mahary.
 3 Formerly ga. y. ^b Eagle.
^c U. S. S. P. 145.
 4 Formerly ga. y. Quindred.
 5 Formerly ga. y. Graham.

6 Formerly U. S. Navy ga. s. No. 3426.
 7 Formerly ga. y. ^a Margaret II.
^b Voyager III.
 8 Formerly ga. y. Domino III.
 9 Formerly ga. y. Valdeh.
 10 Formerly ga. s. ^a U. S. Shipping Control No. 1.
^b British Hawke.
^c Hawke.

Line No.	Crew	Horsepower	Name of owner	Home port	Address of owner
1	2	150	Margaret E. Brower	Bridgeport, Conn.	Bridge Street, Stamford, Conn.
2	2	130	Theodore Bacon	Detroit, Mich.	200 Virginia Park.
3	2	300	R. C. Reynolds	Albany, N. Y.	Troy, N. Y.
4	1	200	Henry K. Browning	New York, N. Y.	Cooper Square.
5	2	95	James B. Moore	do	Bayside, Long Island, N. Y.
6	1	88	O. T. Ludington	Miami, Fla.	3808 St. Gardens Road, Coconut Grove.
7	3	50	Mike Hogg	Houston, Tex.	401 Louisiana Street.
8	6	200	Fred A. Poor	New York, N. Y.	250 Park Avenue.
9	2	200	F. S. Shumaker	Detroit, Mich.	16288 Ohio Avenue.
10	2	200	E. T. Strong	do	Flint, Mich.
11	4	40	Shelton Pitney	New York, N. Y.	744 Broad Street.
12	2	40	William Hayward	do	551 Fifth Avenue.
13	1	25	Theodore Cooke, Jr.	Baltimore, Md.	Stevensville, Md.
14	3	200	Artemas Ward	New York, N. Y.	6 East Seventy-eighth Street.
15	1	25	Jacob J. Geng	San Francisco, Calif.	Palo Alto, Calif.
16	1	300	J. B. Colahan	Philadelphia, Pa.	7705 Orschelm Road, Chestnut Hill.
17	1	100	L. F. Eberhardt	Tacoma, Wash.	Route 6.
18	2	40	Highlanders Club (N. C.)	Beaufort, N. C.	Greensboro, N. C.
19	1	20	Henry A. Morse	Boston, Mass.	201 Devonshire Street.
20	3	200	G. H. Blakeley	New York, N. Y.	39 Broadway.
21	2	40	Harry R. Trainor	Boston, Mass.	740 Washington Street, Brookline, Mass.
22	2	300	Frank J. McNulty	New York, N. Y.	Bronxville, N. Y.
23	1	400	Edaal B. Ford	Detroit, Mich.	Grosse Pointe Shores, Mich.
24	2	1,050	Michael Santantonio	Gloucester, Mass.	83 Centennial Avenue.
25	3	150	Charles W. Weston	New York, N. Y.	Montclair, N. J.
26	25	550	Edgar Palmer	do	17 Cedar Street.
27	3	140	A. F. Parker	Corpus Christi, Tex.	La Feria, Tex.
28	2	80	S. D. Baker	New York, N. Y.	266 West Fourteenth Street.
29	2	88	Electric Boat Co. (N. J.)	do	40 Wall Street.
30	1	250	Mary L. L. Mauran	Providence, R. I.	140 Prospect Street.
31	3	460	Arthur Maris	New York, N. Y.	52 Broadway.
32	2	62	Edwin Thorne	do	Babylon, N. Y.
33	3	15	Ellis F. Provine	Seattle, Wash.	520 Thirty-sixth Avenue North
34	1	12	F. C. Hallenthal	do	6620 Rainier Avenue
35	1	200	Gwyn Thurmond	Los Angeles, Calif.	Saticoy, Calif.
36	1	35	Oscar Anderson	Philadelphia, Pa.	Eastington, Pa.
37	2	260	Daniel R. Sortwell	Bath, Me.	Boston, Mass.
38	5	6140	Robert T. Williams	Los Angeles, Calif.	215 West Fifth Street.
39	1	90	M. C. Lile	Seattle, Wash.	1123 McGillvra Boulevard.
40	6	700	Robert F. Hatrick	Boston, Mass.	1 Federal Street.
41	1	40	L. W. Curtin	Norfolk, Va.	Hampton Roads, Va.
42	3	125	Chas. E. Douglas	Pensacola, Fla.	Cordova Park.
43	1	200	Harris LeRoy & Clark (Del.)	Philadelphia, Pa.	917 North Broad Street.
44	3	70	Wallace Sanford	Boston, Mass.	Everett, Mass.
45	30	1,500	Max C. Fleischmann	New York, N. Y.	699 Washington Street.
46	2	12	George L. De Blots	Boston, Mass.	11 Pemberton Square.
47	2	60	George W. Conklin	Bridgeport, Conn.	Shelton, Conn.
48	2	175	A. J. Drexel Paul	Philadelphia, Pa.	Drexel Building.
49	2	150	Tad M. Shaw	Grand Haven, Mich.	McMullin Building.
50	3	80	Howard Hall	Miami, Fla.	Cedar Rapids, Iowa.
51	2	450	George F. Hall	Erie, Pa.	956 West Tenth Street.
52	17	800	Charles H. Thorne	Chicago, Ill.	20 North Michigan Avenue.
53	1	400	Mrs. Harry Stewart	Houston, Tex.	Esperon Building.
54	1	140	Charles S. Smith	Bridgeport, Conn.	Stamford, Conn.
55	2	45	Gurdon H. Knapp	New York, N. Y.	Bay Shore, L. I., N. Y.
56	2	900	John Jewett	New Haven, Conn.	West Haven, Conn.
57	1	300	H. H. Weakes	New York, N. Y.	123 East Fifty-third Street.
58	23	900	Henry D. Lloyd	Boston, Mass.	479 Commonwealth Avenue.
59	1	65	George B. Knowles	New Bedford, Mass.	South Dartmouth, Mass.
60	3	50	James Dickie	Bridgeport, Conn.	Fairfield, Conn.
61	1	580	W. Averell Harriman	New York, N. Y.	Arden, N. Y.
62	3	320	George Kelsey	Providence, R. I.	31 Carpenter Street.
63	5	200	Erie Basin Towing & Hoisting Co. (N. Y.)	New York, N. Y.	25 Broadway.
64	3	300	George P. Fuller	San Francisco, Calif.	301 Mission Street.
65	1	65	A. E. Groszold	Seattle, Wash.	303 West Hudson Street.
66	3	200	H. A. Graf	do	563 Cray Building.
67	2	400	B. B. Taggart	Cape Vincent, N. Y.	Watertown, N. Y.

¹² Formerly ga. y. Anna II.
¹³ Formerly ga. y. Red Head.
¹⁵ Formerly ga. y. Jetta.
¹⁴ Formerly ga. y. ^(a) Susanna.
^(b) Nonipal II.
^(c) Mariota II.

¹⁶ Formerly ga. y. ^(a) Henrietta II.
^(b) Box.
¹⁷ Formerly ga. y. Lady Doris.
¹⁸ Formerly cl. y. Pawnee.
¹⁹ Formerly ga. s. Goodwill, Jr.
²⁰ Formerly U. S. Navy S. O. No. 285.

Line No.	Official No.	Signal letters	Rig	Name of yacht	Tonnage		Register dimensions			When built	Where built
					Gross	Net	Length	Breadth	Depth		
MOTOR YACHTS—Continued											
1	221637		Ga. s.	Harpoon.....	24	20	41.0	15.8	6.0	1921	Fairhaven, Mass.
2	222106	MDPC	Ga. s.	Harpoon II.....	28	26	66.0	12.5	5.7	1922	Neposnet, Mass.
3	213047		Ga. s.	Harriet.....	16	16	39.5	14.6	4.7	1906	Toms River, N. J.
4	226933		Ga. s.	Harriet.....	24	16	48.0	11.2	5.6	1927	Wilmington, Del.
5	226258		Ga. s.	Harwich.....	75	67	70.0	19.0	8.0	1926	Mahone Bay, Nova Scotia
6	223105		Ga. s.	Hasta Manana.....	19	16	41.3	11.3	6.0	1912	Burton, Wash.
7	226438		Ol. s.	Hathor II.....	51	37	73.4	18.1	8.4	1930	East Boothbay, Me.
8	225859		Ga. s.	Hawk.....	17	10	44.6	12.8	6.8	1926	Mystic, Conn.
9	214555		Ga. s.	Haze.....	41	34	66.0	16.2	9.5	1916	Camden, Me.
10	202432		Ga. s.	Hazel.....	14	9	42.0	11.0	4.5	1906	Asbury Park, N. J.
11	215677		Ga. s.	Hazel.....	25	21	51.1	12.9	5.5	1915	New Brunswick, N. J.
12	206342		Ga. s.	Hazel 3.....	18	14	41.6	12.0	5.0	1910	Saunderstown, R. I.
13	224278		Ga. s.	Heather II.....	19	17	50.0	13.8	4.7	1915	Cambridge, Md.
14	230492		Ga. s.	Hebe.....	23	15	47.9	10.5	5.2	1922	Staten Island, N. Y.
15	230485		Ga. s.	Hellie & Elizabeth.....	21	14	51.4	12.3	5.6	1931	Dorchester, N. J.
16	200463	LCGM	Ga. s.	Helena.....	81	58	91.0	16.0	7.8	1911	Baltimore, Md.
17	223245		Ga. s.	Helchabro.....	28	22	50.6	11.4	4.3	1915	Toledo, Ohio.
18	225679		Ga. s.	Helen.....	16	11	37.0	14.4	4.9	1926	Biloxi, Miss.
19	226305		Ga. s.	Helen.....	22	15	45.4	11.6	5.7	1926	Los Angeles, Calif.
20	229722		Ga. s.	Helen.....	23	21	45.3	11.7	5.8	1930	Wilmington, Del.
21	221415		Ga. s.	Helen II.....	25	13	48.9	11.2	5.5	1921	Chicago, Ill.
22	226543		Ga. s.	Helen II.....	17	11	45.5	12.5	4.3	1927	Bayhead, N. J.
23	230228		Ga. s.	Helen B.....	6	6	29.8	7.9	3.3	1926	Tacoma, Wash.
24	219475	LVHK	Ga. s.	Helen Louise.....	33	28	47.5	14.0	6.7	1920	Camden, N. J.
25	227358		Ga. s.	Helena.....	101	69	87.4	16.0	8.9	1928	New York, N. Y.
26	220647		Ga. s.	Helena.....	18	12	45.4	11.7	5.7	1930	Brooklyn, N. Y.
27	217735		Ga. s.	Helena II.....	19	18	46.9	12.1	5.2	1907	Warren, R. I.
28	211223		Ga. s.	Helene.....	17	11	49.2	10.9	4.7	1913	Annapolis, Md.
29	215556		Ga. s.	Helene.....	14	12	41.9	9.4	4.1	1917	Seattle, Wash.
30	225551		Ga. s.	Helene.....	20	13	48.4	11.0	4.7	1926	Manitowoc, Wis.
31	226316	MGKH	Ol. s.	HELENE.....	104	70	96.9	16.8	7.8	1927	Bay City, Mich.
32	220716	MJKD	Ol. s.	HELENE.....	406	232	132.7	24.9	12.6	1941	Bath, Me.
33	221411	MCWG	Ga. s.	Heliathus.....	37	30	6.0	13.0	7.0	1921	Bristol, R. I.
34	227477		Ga. s.	Helmack.....	15	13	37.5	9.7	4.7	1928	Seattle, Wash.
35	226512		Ol. s.	Helmar II.....	35	24	60.4	11.7	6.5	1927	do.
36	230701		Ga. s.	Hennay.....	21	16	43.9	11.5	5.6	1931	Wilmington, Del.
37	210420		Ga. s.	Henrietta.....	25	17	55.2	14.0	7.2	1912	Seattle, Wash.
38	225781		Ga. s.	Henry David.....	18	12	43.9	12.2	5.2	1926	Great Kills, N. Y.
39	201809		Ol. s.	Heodel.....	26	24	67.4	12.2	6.2	1905	Bayonne, N. J.
40	225433		Ol. s.	Hermans.....	46	23	63.1	17.0	7.1	1929	Los Angeles, Calif.
41	227134		Ga. s.	Hermit.....	44	34	65.2	13.8	6.1	1927	Wilmington, Del.
42	224288		Ga. s.	HERSLEY.....	98	39	92.7	15.0	6.8	1924	Bay City, Mich.
43	224492		Ga. s.	Hersilla.....	16	11	44.1	12.5	6.9	1925	Thomaston, Me.
44	202916	KVGP	Ga. s.	Hesper.....	39	32	60.0	14.2	5.8	1906	Long Island City, N. Y.
45	205041		Ga. s.	Hiawatha.....	74	50	66.0	16.0	7.2	1909	Houghton, Wash.
46	209058		Ga. s.	Hiawatha.....	37	21	64.9	14.4	8.4	1910	Charlotte, N. Y.
47	206540		Ga. s.	Hiawatha.....	33	23	56.4	14.0	7.1	1931	Brooklyn, N. Y.
48	150843		Ga. s.	Hickory II.....	33	28	55.4	18.2	5.6	1899	Atlantic City, N. J.
49	228903	MHLW	Ol. s.	Hi-ESMARO.....	1,333	685	232.0	35.0	20.8	1929	Bath, Me.
50	230074		Ga. s.	High Strung.....	19	13	47.8	11.8	5.6	1929	Brooklyn, N. Y.
51	230008		Ga. s.	High Tide.....	34	34	60.9	14.2	9.0	1931	Solomons, Md.
52	220827	MJKW	Ga. s.	Highland Light.....	32	31	57.4	15.2	8.5	1931	Boston, Mass.
53	226595		Ga. s.	Hilacker.....	21	14	40.6	11.3	5.6	1929	Keyport, N. J.
54	225788		Ga. s.	Hildegarda.....	20	17	43.0	14.8	4.6	1926	Islip, N. Y.
55	229259		Ga. s.	Hobby II.....	25	20	43.3	11.0	5.7	1919	Mare Island, Calif.
56	226065	MGHV	Ol. s.	HILDA.....	670	388	159.9	27.5	16.5	1926	Brooklyn, N. Y.
57	230383	MJLN	Ga. s.	Hippocampus.....	60	41	74.5	16.0	8.4	1931	Stamford, Conn.
58	96247	KLWF	Ga. s.	Hirondelle.....	25	26	74.9	13.6	7.0	1893	Nyack, N. Y.
59	226147		Ga. s.	Hispaniola.....	41	40	57.8	16.9	8.6	1928	Los Angeles, Calif.
60	223504		Ga. s.	Hither.....	23	15	51.2	12.5	5.5	1923	Warwick, R. I.
61	229007	MHNK	Ga. s.	HIYI.....	29	19	48.5	12.6	6.1	1929	Bayonne, N. J.
62	220764		Ga. s.	Hobby.....	8	7	27.0	8.1	4.2	1931	Everett, Wash.
63	230750		Ga. s.	Hobo.....	46	12	46.2	12.8	6.2	1931	Latanna, Fla.
64	226534		Ga. s.	Hobomok.....	19	16	40.5	14.0	6.3	1927	South Bristol, Me.
65	226984		Ga. s.	Holama.....	21	14	44.2	10.9	5.3	1927	Quincy, Mass.
66	230616		Ga. s.	Hocoma.....	7	6	32.6	10.0	3.7	1916	Everett, Wash.
67	230913		Ga. s.	Hooter VL.....	22	15	50.3	12.3	6.0	1920	Boston, Mass.
68	222377		Ga. s.	Hootmon.....	21	14	58.3	11.0	4.8	1916	Wilmington, Calif.

1 Formerly ga. y. Ellen III.
 2 Formerly ga. y. Doris IV.
 3 Formerly ga. y. Ranegaw.
 4 Formerly ga. s. Olive B.
 5 Formerly ga. y. Uvira.

6 Formerly ga. y. (s) Tuna.
 7 Formerly ga. y. (b) Ranora.
 8 Formerly ga. s. Poppy.
 9 Formerly ga. y. Robin II.
 10 Formerly ga. s. Victory.
 11 Formerly ga. y. Enaj.

Line No.	Crew	Horsepower	Name of owner	Home port	Address of owner
1	1	35	W. G. Shaffer, jr.	Washington, D. C.	Requet Club.
2	2	20	Paul C. Nicholson	Providence, R. I.	233 Blackstone Boulevard.
3	1	15	Edward Woodall	Cambridge, Md.	Easton, Md.
4	1	200	H. Leslie Atlas	Chicago, Ill.	410 North Michigan Avenue.
5	3	200	Dorothy Davis	New Bedford, Mass.	Harwich, Mass.
6	2	65	Ray L. Schutt	Seattle, Wash.	Bremerton, Wash.
7	5	65	Sydney Beags	Boston, Mass.	Woburn, Mass.
8	20	80	A. F. Ferguson	New York, N. Y.	Flahers Island, N. Y.
9	2	50	George J. Atwell, jr.	do.	230 Park Avenue.
10	1	16	Louder N. Hearn	Wilmington, Del.	Millford, Del.
11	2	45	Arthur L. Thurston	New York, N. Y.	Care Kees Airplane Corporation, Gates and Washington Avenue, Lindenhurst, N. Y.
12	1	60	Frederic A. Gee	Fall River, Mass.	661 High Street.
13	2	25	J. Willis Smith	Baltimore, Md.	Curtis Bay, Md.
14	1	600	Mrs. Leroy McCafferty	New Haven, Conn.	Meriden, Conn.
15	2	900	Albert Sugarman	Philadelphia, Pa.	6012 North Camas Street.
16	7	200	Daniel W. Rountree	Savannah, Ga.	
17	1	35	Charles F. Hunt	Detroit, Mich.	Grosse Pointe Park, Mich.
18	2	30	Thomas Bayne Denegre	New Orleans, La.	1421 Octavia Street.
19	10	6200	A. A. Frost	San Diego, Calif.	1805 Alts Mira.
20	1	175	Griswold S. Hayward	Boston, Mass.	137 Marlborough Street.
21	2	30	Daniel D. Baker	Cleveland, Ohio	3475 Belden Avenue, Youngstown, Ohio.
22	1	140	William H. Johnson, jr.	Philadelphia, Pa.	Bay Head, N. J.
23	1	25	Otto Bahlman, jr.	Tacoma, Wash.	311 South Eighth Street.
24	1	60	Morris E. Kinnan	New York, N. Y.	Huntington, N. Y.
25	3	600	Charles E. F. McCann	do.	233 Broadway.
26	2	700	Joseph Albert	do.	New Brunswick, N. J.
27	2	32	John Milnes	do.	Port Richmond, N. Y.
28	2	32	Joseph J. Hall	Baltimore, Md.	
29	1	50	Frank H. Pratt	Seattle, Wash.	130 Thirtieth Avenue.
30	2	6450	Helen M. Elmore	Chicago, Ill.	10680 Longwood Drive.
31	6	200	C. O. Minger	Toledo, Ohio	Care Electric Auto Lite Co.
32	18	800	Charles E. Sorenson	Detroit, Mich.	8162 East Jefferson Avenue.
33	1	150	John W. Cutler	Boston, Mass.	New York, N. Y.
34	1	65	Chas. F. McElroy	Seattle, Wash.	2213 Fourth Avenue.
35	1	100	E. M. Harrington	do.	2308 West Laurelhurst Drive.
36	1	220	Henry R. Newcomb	New York, N. Y.	506 Madison Avenue.
37	2	40	L. O. Torrance, jr.	Los Angeles, Calif.	614 South Hope Street.
38	1	90	Henry Salomons	New York, N. Y.	114 East Sixteenth Street.
39	4	80	E. I. du Pont de Nemours & Co. (Del.)	Wilmington, Del.	Tenth and Market Streets.
40	3	350	C. C. Perkins	Los Angeles, Calif.	Camarillo, Calif.
41	2	350	Arnold Haase	San Francisco, Calif.	17 Turk Street.
42	2	175	Theodore F. McManus	Detroit, Mich.	83 Hancock Avenue E.
43	2	20	Robert B. Noyes	New York, N. Y.	27 West Forty-fourth Street.
44	4	100	E. Hume Talbert	Washington, D. C.	14 West Kirk Street.
45	2	125	Dr. F. A. Bird	Seattle, Wash.	Olympia, Wash.
46	3	100	Fred C. Bahr	Miami, Fla.	Box 5641.
47	3	1,200	Rango Shipping and Chartering Corp. (N. Y.)	New York, N. Y.	305 Broadway.
48	2	36	Adirondack-Florida School	Miami, Fla.	Cocoanut Grove, Fla.
49	40	3,000	H. Edward Manville	New York, N. Y.	Pleasantville, N. Y.
50	1	700	Jacob Teitelbaum	Providence, R. I.	581 North Main Street.
51	6	50	J. R. Miller, sr.	Baltimore, Md.	Pasadena, Md.
52	2	77	Dudley F. Wolfe	Boston, Mass.	Rockport, Me.
53	1	300	George G. Seward	New York, N. Y.	60 Wendt Avenue, Larchmont, N. Y.
54	1	45	Francis B. Thorne	do.	Bayshore, N. Y.
55	1	220	L. H. Bennett	San Francisco, Calif.	Rialto Building.
56	23	1,600	Caddo Co. (La.)	New York, N. Y.	1540 Broadway.
57	5	480	James F. Porter	Chicago, Ill.	105 West Adams Avenue.
58	6	40	George E. Pierce	Buffalo, N. Y.	Chamber of Commerce.
59	3	65	Luther M. Kennett	San Diego, Calif.	Coronado, Calif.
60	3	450	Henry G. Allen	Philadelphia, Pa.	Atlantic City, N. J.
61	1	6250	H. Clay Miner	New York, N. Y.	116 East Sixty-third Street.
62	1	85	Otto W. Johnson	Seattle, Wash.	Everett, Wash.
63	3	550	Marie L. Favorite	Miami, Fla.	Palm Beach, Fla.
64	1	24	William A. Robinson, jr.	New Bedford, Mass.	39 Grove Street.
65	2	150	John C. Wright	Detroit, Mich.	Grosse Ile, Mich.
66	1	12	Carl O. Marts	Seattle, Wash.	2224 First Avenue South.
67	3	450	H. R. Duckwall	Miami, Fla.	Altosa Apartments, Miami Beach, Fla.
68	1	320	Victor L. Williams	San Francisco, Calif.	221 Mason Street.

¹¹ Formerly ga. y. Polly II.
¹² Formerly ga. y. Owyhee.
¹³ Formerly ga. y. Rainier.
¹⁴ Formerly ga. y. Kee Lox III.
¹⁵ Formerly ga. y. Poquessing.

¹⁶ Formerly ol. y. (s) Vidor.
¹⁷ Formerly ga. s. Roscomora.
¹⁸ Formerly ga. y. Taragram.
¹⁹ Formerly ga. s. Emma B.

Line No.	Official No.	Signal letters	Rig	Name of yacht	Tonnage		Register dimensions			When built	Where built
					Gross	Net	Length	Breadth	Depth		
MOTOR YACHTS—Continued											
1	220000	MHTB	Ga. s.	Hope	20	19	48.5	12.6	6.1	1930	Bayonne, N. J.
2	213006	LFST	Ga. s.	Hopetill	96	78	90.7	16.3	8.5	1916	New York, N. Y.
3	213213		Ga. s.	Hoqua	35	24	69.7	13.2	6.3	1914	do.
4	220818		Ga. s.	Hornet	21	14	45.7	11.2	5.9	1923	Vegesack, Germany
5	207826		Ga. s.	Hostess	20	19	45.0	12.0	6.0	1919	Poughkeepsie, N. Y.
6	227012		Ga. s.	Hostess II	16	11	44.6	12.1	6.2	1927	Marine City, Mich.
7	224737		Ga. s.	Ho Tol	49	21	69.4	15.0	6.7	1925	East Greenwich, R. I.
8	217733		Ga. s.	Hourless	42	15	80.0	16.0	6.0	1913	Algonac, Mich.
9	226974		Ga. s.	Howank	22	13	45.3	13.6	5.4	1920	Morehead City, N. C.
10	224947		Ga. s.	Hoy Tark	23	16	47.0	12.0	5.1	1925	Dorchester, N. J.
11	207942		Ga. s.	Hudie	20	13	52.3	11.2	6.4	1910	Houston, Tex.
12	220306		Ga. s.	Hulladpochtil	24	16	53.5	11.5	6.4	1930	New York, N. Y.
13	220443		Ga. s.	Hummy	11	9	20.8	9.5	4.5	1930	Tacoma, Wash.
14	224800		Ga. s.	Humps	30	16	56.8	12.0	6.8	1924	New York, N. Y.
15	220617		Ga. s.	Huson	15	10	41.3	11.5	5.6	1920	Seattle, Wash.
16	226361	MPWK	Ol. s.	Husmar	533	234	182.0	33.0	15.1	1923	Copenhagen, Denmark
17	201289		Ga. s.	Hutoka	19	16	43.4	14.3	5.6	1904	East Braintree, Mass.
18	218176		Ga. s.	Hyac	62	42	64.2	14.4	7.7	1915	Chicago, Ill.
19	210932	LORQ	Ga. s.	Ibis	64	43	65.0	13.7	8.1	1912	Camden, N. J.
20	226432		Ga. s.	Icosos	39	27	57.7	14.0	6.1	1927	Bayonne, N. J.
21	227510		Ga. s.	Ida O	20	13	40.2	11.5	5.7	1923	do.
22	218354		Ga. s.	Ida S	41	28	60.0	15.3	5.6	1919	Baltimore, Md.
23	214563		Ga. s.	Ida Hays II	17	14	46.3	10.0	4.3	1916	Sibley, Mich.
24	204061	KWBT	Ga. s.	Idaho	22	18	56.5	12.0	5.0	1907	Marblehead, Mass.
25	202901	KVHO	Ga. s.	Idalia	34	31	59.4	16.0	8.3	1908	Boston, Mass.
26	220641		Ga. s.	Idalia	20	13	42.5	11.2	5.0	1930	Clason Point, N. Y.
27	224200		Ga. s.	Idasel	31	25	59.8	11.3	5.0	1924	Crittenden, Va.
28	210408		Ga. s.	Idle Hour	19	16	53.0	10.0	4.2	1912	Clayton, N. Y.
29	210605		Ga. s.	Idle Hour	41	30	50.8	17.2	4.2	1919	Miami, Fla.
30	222186	MDPG	Ol. s.	Idle Hour	17	12	40.4	11.1	4.9	1923	Tacoma, Wash.
31	227499		Ga. s.	Idlehour	22	6	50.1	11.3	5.4	1923	East Greenwich, R. I.
32	227967		Ga. s.	Id's Hour	9	8	29.9	11.3	6.0	1925	Tacoma, Wash.
33	227181		Ga. s.	Idle-On	16	5	43.3	14.0	3.9	1923	Marshallberg, N. C.
34	93089		Ga. s.	Idler	21	19	44.0	14.4	6.0	1898	Fort Howard, Wis.
35	210072		Ga. s.	Idler	19	16	44.3	13.3	5.0	1914	South Brooklyn, N. Y.
36	224390		Ga. s.	Idler	102	69	83.3	16.0	8.0	1925	New York, N. Y.
37	228362		Ga. s.	Idler	23	16	43.7	12.0	5.1	1923	Patobogue, N. Y.
38	219016		Ga. s.	Idletime II	34	23	59.5	13.1	4.3	1919	Port Clinton, Ohio
39	220167		Ga. s.	Idletime III	16	11	41.5	11.8	5.2	1930	West Bayville, N. Y.
40	210483		Ga. s.	Idlewild	64	54	71.4	17.0	6.1	1912	New York, N. Y.
41	225241		Ga. s.	Idol-Ours II	25	17	48.6	10.6	5.5	1925	Los Angeles, Calif.
42	208997	LOBJ	Ga. s.	Ilab	97	79	83.3	17.1	9.8	1911	Camden, N. J.
43	225236	MFVH	Ga. s.	Ildecim	119	109	84.8	18.0	6.2	1925	do.
44	220492	MHSP	Ga. s.	Illusion	29	19	45.5	12.6	6.1	1930	Bayonne, N. J.
45	226026	MHBG	Ol. s.	ILLYRIA	357	243	132.2	30.0	14.6	1928	Lussanpiccolo, Italy
46	202233		Ga. s.	Ise III	22	15	59.2	12.4	5.0	1906	Baltimore, Md.
47	210676		Ga. s.	Ilys	17	11	49.0	10.6	5.2	1918	Watervliet, N. Y.
48	203054		Ga. s.	Imatra	32	22	66.3	12.3	5.4	1906	Baltimore, Md.
49	215324		Ga. s.	Imova	23	15	52.8	11.5	5.1	1917	Boston, Mass.
50	221118		Ga. s.	Imp	8	8	32.0	10.3	4.3	1906	Tacoma, Wash.
51	220139		Ga. s.	Imp	19	12	43.9	12.5	5.4	1930	Dorchester, N. J.
52	213995	LFVR	Ga. s.	Impulse	24	20	60.0	10.5	6.0	1916	Stamford, Conn.
53	226527	MGLN	Ga. s.	Impulse II	61	41	75.3	14.0	6.4	1927	Camden, N. J.
54	224112	MFPV	Ga. s.	Inanda II	48	35	75.4	16.8	11.0	1924	East Boothbay, Me.
55	211433	LFGQ	Ga. s.	Indian	62	62	92.5	16.3	7.7	1913	New York, N. Y.
56	226307		Ol. s.	Indolence	26	18	54.2	11.6	4.7	1926	Oakland, Calif.
57	100716		Ga. s.	Indra	23	23	72.0	15.0	8.0	1900	South Boston, Mass.
58	209634		Ga. s.	Inez Marie	22	18	44.6	11.8	5.8	1912	Salisbury, Md.
59	220487	MHRP	Ol. s.	INFANTA	253	135	110.5	21.5	13.6	1930	Long Beach, Calif.
60	100733	KSNJ	Ol. s.	INGOMAR	143	125	97.0	24.2	11.0	1903	Bristol, R. I.
61	220022		Ol. s.	Ingot	69	56	66.3	17.2	6.2	1930	Manitowoc, Wis.
62	224833	MFSV	Ga. s.	Inishowen	40	27	62.5	13.0	6.5	1925	Bremen, Germany

1 Formerly (a) ga. y. Hopetill.
 (b) U. S. Navy ga. s. Hopetill.
 2 Formerly ga. y. (a) Selma.
 (b) Nealia.
 (c) Selma.
 3 Formerly ga. y. Valia.
 4 Formerly ga. s. (a) Marlon.
 (b) Narwhal.
 (c) Betty M. III.
 (d) Kadilla.
 5 Formerly ga. y. (a) Freedom.
 (b) Romper.
 (c) Charla.

6 Formerly ga. y. Shlyessa.
 7 Formerly ga. s. Higher Hopes.
 8 Formerly ga. y. Ginger.
 9 Formerly ga. y. Merlin.
 10 Formerly ga. y. Whitecap.
 (a) Maria.
 11 Formerly ga. y. (a) Owassa.
 (b) Navajo IV.
 (c) Katydid.
 12 Formerly ga. y. (a) Golondrina.

Line No.	Crew	Horsepower	Name of owner	Home port	Address of owner
1	2	250	Foster B. Davis	Providence, R. I.	233 Arlington Avenue.
2	2	150	C. A. Henry	San Francisco, Calif.	405 Sansome Street.
3	4	230	Dr. William Harriman Jones	Los Angeles, Calif.	211 Cherry Avenue.
4	4	300	Arthur Smithers	New York, N. Y.	15 Broad Street.
5	1	50	William H. Gidley	Providence, R. I.	123 Lexington Avenue.
6	1	40	Walter D. Ford	Detroit, Mich.	4206 Third Street.
7	3	230	L. U. Noland	Newport News, Va.	320 Twenty-eighth Street.
8	2	350	C. W. Barron	Boston, Mass.	30 Kilby Street.
9	1	108	Percy M. Cushing	New York, N. Y.	Babylon, N. Y.
10	1	55	Hydro Division (Pa.)	Philadelphia, Pa.	208 South Broad Street.
11	1	40	Ben Taub	Houston, Tex.	900 Franklin Avenue.
12	2	1,080	Kenneth McManus	Boston, Mass.	Milton, Mass.
13	1	75	F. F. Humaston	Tacoma, Wash.	1114 Broadway.
14	3	1,200	Lester F. Gracie	Philadelphia, Pa.	Lakewood, N. J.
15	1	30	Charles M. Faelber	Los Angeles, Calif.	Bank of America Building.
16	25	800	E. F. Hutten	New York, N. Y.	250 Park Avenue.
17	2	16	F. Schneider, jr.	do.	1105 Park Avenue.
18	2	70	B. C. Spitzley	Detroit, Mich.	Madison Theater Building.
19	3	80	William F. Ohrystie	New York, N. Y.	Hastings-on-Hudson, N. Y.
20	3	175	Irmae du Pont	Wilmington, Del.	Crabogue, Del.
21	1	30	Martin Cook	New York, N. Y.	Box 361, Bound Brook, N. J.
22	1	125	Clinton V. Sanders	Fall River, Mass.	18 Newcomb Place, Taunton, Mass.
23	1	300	John H. McCormick	Philadelphia, Pa.	1024 First Avenue, Williamsport, Pa.
24	2	35	W. W. Vessel	Pittsburgh, Pa.	5519 Forbes Street.
25	5	100	Patience Parker	San Francisco, Calif.	15 Stockton Street.
26	1	250	O. W. Middleton	Bridgeport, Conn.	Greenwich, Conn.
27	5	100	Frank A. Weingartner	Philadelphia, Pa.	2903 North Twenty-seventh Street.
28	2	40	Alfred V. B. Howell	New York, N. Y.	55 Macon Street (B).
29	2	30	Kenneth T. Kendall	do.	Babylon, N. Y.
30	2	30	Jerry H. Powell	Los Angeles, Calif.	614 South Hope Street.
31	3	1,200	Mary Bittenhouse	New York, N. Y.	35 West Ninety-second Street.
32	1	20	Paul D. Clyde	Seattle, Wash.	1411 Fourth Avenue.
33	2	105	John M. Dickinson	Beaufort, N. C.	Marsh Street.
34	2	18	Chicago Council Boy Scouts of America (Ill.)	Chicago, Ill.	37 South Wabash Avenue.
35	1	35	Clarence L. Beardley	New Haven, Conn.	244 McKinley Avenue.
36	5	600	George M. Brown	Bridgeport, Conn.	Greenwich, Conn.
37	1	100	James H. Orlikbank	New York, N. Y.	Fresport, Long Island, N. Y.
38	2	45	William H. Bannon	Providence, R. I.	65 Fountain Street.
39	1	130	Augustus S. Wittnebel	New York, N. Y.	Brewster Terrace.
40	2	30	H. A. Gomez	do.	902 Garfield Avenue, Jersey City, N. J.
41	2	400	William H. Mead	Los Angeles, Calif.	350 North June Street.
42	5	130	Arthur F. Elliot	New York, N. Y.	48 Front Street.
43	8	350	I. O. Elston, Jr.	Chicago, Ill.	37 South La Salle Street.
44	2	250	N. M. La Porte	New York, N. Y.	Mamaroneck, N. Y.
45	15	350	Cornelius Crane	Gloucester, Mass.	Ipswich, Mass.
46	2	110	United States Auto Discount Corporation (N. Y.)	New York, N. Y.	1250 Broadway.
47	2	480	O. A. Cotton	New Orleans, La.	Box 205.
48	2	40	Arthur Fryer	Washington, D. C.	Care Frank M. Williams, 715 Woodward Building.
49	1	130	H. Wendall Endicott	Boston, Mass.	Dedham, Mass.
50	1	10	Alfred E. Sutton, jr.	Seattle, Wash.	Arotic Building.
51	2	800	Jacob Kovler	Philadelphia, Pa.	1402 North Marshall Street.
52	2	200	Martha D. Allen	New York, N. Y.	150 West Fifty-fifth Street.
53	8	500	Lyman Irish	do.	235 Madison Avenue.
54	5	150	Allen L. Lindley	do.	52 Broadway.
55	4	120	James E. Whitin	Boston, Mass.	North Urbridge, Mass.
56	1	150	E. W. Westphal	San Francisco, Calif.	545 Sutter Street.
57	2	35	William M. Pond	Boston, Mass.	Cambridge, Mass.
58	1	125	Jesse R. Kelbena	Seattle, Wash.	University Christian Church.
59	8	550	John Barrymore	Los Angeles, Calif.	Beverly Hills, Calif.
60	3	75	Albert L. Hoffman	New York, N. Y.	58 East Seventy-ninth Street.
61	3	90	F. W. Denton	Sault Ste Marie, Mich.	Houghton, Mich.
62	2	330	Harold Brooks	Boston, Mass.	15 Chickatabot Road, Quincy, Mass.

- (s) Ednada III.
- (b) Zianetta.
- 11 Formerly ga. y. (c) Bolo.
- (d) Penguin.
- (e) Palmetto.
- 14 Formerly ga. y. (f) Troubadour.
- (s) Alcora.
- 15 Formerly ga. y. (b) Jonetta.
- (c) Lunetta.
- (s) Helen.
- 16 Formerly ga. y. (b) Silver Fox.
- (c) Dawn.
- (d) Flodur II.

- 11 Formerly ga. y. Dream.
- 12 Formerly ga. y. Philosopher.
- (s) Luogo II.
- (b) Almar II.
- (c) Elizabeth.
- 10 Formerly ga. y. (d) Markkrene.
- (e) Wajola.
- (f) Canim.
- (g) Wajola.

Line No.	Official No.	Signal letters	Rig	Name of yacht	Tonnage		Register dimensions			When built	Where built
					Gross	Net	Length	Breadth	Depth		
MOTOR YACHTS—											
Continued											
1	229879		Ga. s.	Innistree.....	25	20	47.2	11.5	4.8	1930	Stockton, Calif.....
2	203318	L B D F	Ga. s.	Insep.....	26	20	58.2	12.4	5.4	1909	Greenport, N. Y.....
3	206191		Ga. s.	¹ Inspector.....	46	31	79.8	13.7	6.9	1909	New York, N. Y.....
4	225068		Ga. s.	¹ Inspector II.....	70	55	72.5	15.0	6.8	1925	do.....
5	100774	M H R K	Ga. s.	Intrepid.....	8	7	33.5	9.5	5.3	1899	Marblehead, Mass.....
6	224599		Ga. s.	Intrepid.....	7	6	29.5	9.1	4.8	1906	Vancouver, British Columbia.....
7	229812	M H V Q	Ol. s.	INTREPID.....	596	272	167.0	33.8	17.4	1930	Boston, Mass.....
8	223448		Ga. s.	Intrepid III.....	34	23	64.6	13.2	4.7	1923	City Island, N. Y.....
9	230613		Ga. s.	Intrepido.....	24	16	50.9	13.0	5.3	1927	Los Angeles, Calif.....
10	202306	K V B F	Ol. s.	³ INVADER.....	155	141	112.7	25.0	13.5	1905	Boston, Mass.....
11	207866		Ga. s.	Iola.....	22	18	60.0	10.5	5.8	1910	Charlotte, N. Y.....
12	205329		Ga. s.	⁴ Iolanthe.....	18	15	54.4	1.0	4.6	1908	New York, N. Y.....
13	222678	M D V Q	Ga. s.	Ion.....	19	13	46.5	14.0	5.4	1915	East Greenwich, R. I.....
14	214279		Ga. s.	⁵ Iolanthe.....	40	27	75.2	12.7	4.9	1916	Port Clinton, Ohio.....
15	214112		Ga. s.	⁶ Ione.....	28	19	58.1	12.8	5.8	1916	Wiscasset, Me.....
16	228832		Ga. s.	⁷ Ione.....	23	23	51.8	12.0	5.9	1929	Wilmington, Del.....
17	219668		Ga. s.	⁸ Iota.....	20	13	52.3	11.2	5.3	1920	New York, N. Y.....
18	210694		Ga. s.	Iowan.....	18	16	35.6	12.4	3.7	1917	New Orleans, La.....
19	228390		Ga. s.	Irene.....	17	12	43.5	11.2	5.0	1929	Clason Point, N. Y.....
20	230612		Ga. s.	Irene.....	21	19	44.8	10.7	5.1	1931	Port Clinton, Ohio.....
21	228151		Ga. s.	Irene II.....	25	17	48.0	12.0	5.5	1928	Daytona Beach, Fla.....
22	228753		Ga. s.	Irisswed.....	19	15	3.92	11.2	6.1	1929	Tacoma, Wash.....
23	229248		Ga. s.	Irma Belle.....	6	5	27.9	8.6	4.1	1929	Seattle, Wash.....
24	203636	K V R F	Ga. s.	Irondequoit.....	20	17	51.4	13.2	7.2	1903	New York, N. Y.....
25	226758		Ol. s.	Irynetta.....	38	31	45.6	13.7	7.0	1927	Gig Harbor, Wash.....
26	224541	M F R T	Ga. s.	Irwin.....	157	136	90.0	19.1	10.2	1925	Port Clinton, Ohio.....
27	221264		Ga. s.	Irwin IV.....	73	64	69.5	17.0	5.9	1921	New York, N. Y.....
28	226806		Ga. s.	Isabel.....	33	26	64.1	15.0	7.3	1927	Wiscasset, Me.....
29	226890	M J H B	Ol. s.	Isabel.....	24	16	47.0	12.0	6.0	1924	Camden, Me.....
30	226758		Ga. s.	⁹ Isabel.....	19	17	38.3	11.6	5.5	1929	Seattle, Wash.....
31	230221		Ga. s.	Isabella.....	24	22	42.5	13.8	2.5	1930	Lake Kabetogoma, Ray, Minn.....
32	207400	L B M F	Ga. s.	Isabella II.....	29	26	52.8	12.2	5.3	1910	New York, N. Y.....
33	223291		Ol. s.	Isabella II.....	49	25	65.6	15.3	6.8	1923	Salisbury, Md.....
34	161769	K M R S	Ga. s.	¹⁰ Isis.....	17	17	43.5	12.3	7.5	1896	South Boston, Mass.....
35	214340	L P B N	Ga. s.	Islander.....	25	23	48.0	12.0	5.5	1916	East Greenwich, R. I.....
36	230182		Ga. s.	Isle.....	10	9	28.7	8.5	4.3	1930	Seattle, Wash.....
37	205681		Ga. s.	Itasca.....	43	34	68.0	15.0	8.8	1908	Stamford, Conn.....
38	209134		Ga. s.	Itasca.....	18	12	38.2	12.0	4.4	1910	St. Paul, Minn.....
39	226538		Ga. s.	¹¹ Ivalo.....	19	15	45.0	10.5	5.0	1927	Wilmington, Del.....
40	225427	M G C J	Ol. s.	¹² Ivaneo.....	66	30	71.3	20.2	10.0	1926	Thomaston, Me.....
41	214667		Ga. s.	¹³ Ivirna.....	34	28	56.8	13.0	5.9	1917	New York, N. Y.....
42	228938		Ga. s.	Iwanna.....	0	8	30.6	8.5	4.9	1929	Seattle, Wash.....
43	222160	M D P Q	Ga. s.	¹⁴ Iz-Zat-So.....	30	18	51.7	12.3	5.4	1922	Bayonne, N. J.....
44	207352		Ga. s.	¹⁵ J. J. Kohout.....	24	19	48.9	15.9	4.8	1907	Brooklyn, N. Y.....
45	229757		Ga. s.	Jack Tar.....	9	7	32.7	8.7	4.9	1930	Seattle, Wash.....
46	229779		Ga. s.	Jackie, II.....	16	12	41.6	9.7	5.5	1930	St. Louis, Mo.....
47	230981		Ga. s.	Jacinta.....	47	41	68.8	17.4	8.7	1931	Winthrop, Mass.....
48	227511		Ga. s.	¹⁶ Jade.....	29	19	48.5	12.6	6.1	1923	Bayonne, N. J.....
49	218495		Ga. s.	¹⁷ Jueljo.....	19	13	50.6	10.7	4.7	1906	Muskegon, Mich.....
50	218262		Ga. s.	¹⁸ Jal Lal.....	19	16	51.0	10.7	5.2	1919	New York, N. Y.....
51	227319	M G S F	Ol. s.	¹⁹ Jamaroy.....	108	73	96.9	16.8	7.8	1923	Bay City, Mich.....
52	205543	L F T C	Ga. s.	²⁰ Jane.....	69	40	80.3	14.1	8.5	1908	Boston, Mass.....
53	214601	L G N R	Ga. s.	Jane VI.....	63	43	67.5	17.3	8.2	1916	Camden, N. J.....
54	206138		Ga. s.	²¹ Jancan.....	17	14	57.0	11.0	5.0	1907	Port Clinton, Ohio.....
55	224965		Ga. s.	²² Janelva.....	10	16	45.6	10.7	4.6	1914	Norfolk, Va.....
56	230131	M J D C	Ol. s.	JANIDORE.....	320	217	133.0	24.3	11.4	1930	Bay City, Mich.....
57	227785		Ga. s.	²³ Jarp.....	19	15	44.8	12.5	6.7	1923	Shelburne, N. S.....
58	230149		Ga. s.	Jasmine.....	23	20	45.3	11.6	5.0	1930	Oakland, Calif.....
59	227691		Ga. s.	²⁴ Javee.....	19	15	45.0	10.5	5.0	1928	Wilmington, Del.....
60	222999		Ga. s.	²⁵ Javelin.....	28	19	54.0	11.8	5.3	1923	New York, N. Y.....
61	226010		Ga. s.	Jey Bee II.....	30	20	50.6	12.5	5.9	1926	Atlantic City, N. J.....

¹ Formerly ga. y. ^a Inspector.
^b Cruiser.
² Formerly ga. y. ^a Onwego.
^b Nancy III.
³ Formerly ga. y. ^a Invader.
^b Nancy Lee.
⁴ Formerly ga. y. ^a Dell.
^b Jendore.
^a Susanne.
^b U. S. Navy S. P. 411.
⁵ Formerly ga. y. ^c Janet.
^d Nedeva.
^e Pollyetta.

⁶ Formerly ga. y. Topaz VI.
⁷ Formerly ga. y. Ethelven.
⁸ Formerly ga. y. Lone Star.
⁹ Formerly ga. y. Ardito.
^a Vidofner.
^b Isis.
¹⁰ Formerly ga. y. ^c Tarollinta.
^d Rebecca.
¹¹ Formerly ga. y. Doris.
¹² Formerly ga. y. ^a Sachem.
^b Ungava.

Line No.	Crew	Horsepower	Name of owner	Home port	Address of owner
1	2	400	F. W. Beinecke	New York, N. Y.	60 Broad Street.
2	2	125	William Cooper Procter	Cincinnati, Ohio	Gwynne Building.
3	3	200	State of New York	Albany, N. Y.	New York State Office Building.
4	3	350	do	do	Do.
5	2	14	Robert L. Beekman	Detroit, Mich.	New Fairview, Mich.
6	1	7	P. C. Ashling	Seattle, Wash.	3600 Wallingford Avenue.
7	30	1,000	Transportation Products Co. (Del.)	New York, N. Y.	Chicago, Ill.
8	3	200	Samuel H. Collom	Philadelphia, Pa.	201 North Broad Street.
9	2	b 580	Howard M. Lang	Los Angeles, Calif.	314 South Las Palmas Street.
10	17	100	Joseph M. Schenck	do	1041 North Formosa Avenue, Daytona Beach, Fla.
11	2	37	W. B. Gillican	New Orleans, La.	809 Canal Bank Building.
12	3	50	Annie C. Knight	Philadelphia, Pa.	1605 Chestnut Street.
13	1	45	Lee Hendrik Baekeland	Miami, Fla.	Coconut Grove, Fla.
14	2	600	John S. Phipps	do	Palm Beach, Fla.
15	1	70	Walter S. Galloway	Baltimore, Md.	Roland Park Apartments.
16	2	350	Louis Kaiser	New York, N. Y.	150 Broadway.
17	1	400	Consolidated Shipbuilding (N. Y.)	do	Morris Heights, N. Y.
18	2	60	R. C. Lynch	New Orleans, La.	632 Maison Blanche Building.
19	1	140	Henry W. Bacon	New York, N. Y.	Scarsdale, N. Y.
20	1	180	H. F. Herdman	Newark, N. J.	South Orange, N. J.
21	2	300	Sherburn M. Becker	St. Augustine, Fla.	313 Silver Beach Avenue, Daytona Beach, Fla.
22	1	50	T. F. Romalne	Seattle, Wash.	1419 Twelfth Avenue.
23	1	40	J. M. Holsinger	do	5402 Thirty-fourth Avenue SW.
24	2	24	G. A. Tacot	New York, N. Y.	Rye, N. Y.
25	1	40	I. C. Rowland	Tacoma, Wash.	201 Washington Building.
26	8	160	Julius Hellner	New York, N. Y.	87 Fifth Avenue.
27	4	100	E. E. Plumly	Houston, Tex.	Beaumont Tex.
28	3	28	Dave H. Morris	Bar Harbor, Me.	Hulls Cove, Me.
29	1	65	Winthrop Gardiner	New York, N. Y.	East Hampton, N. Y.
30	2	106	H. A. Lawrence	Los Angeles, Calif.	Long Beach, Calif.
31	2	24	W. H. Finney	Duluth, Minn.	Clintonville, Wis.
32	1	30	Arthur J. McWatters	New York, N. Y.	Freeport, N. Y.
33	3	160	Farcon Co. (Del.)	Chicago, Ill.	Harris Trust Building.
34	2	16	A. H. Fraser, jr.	New York, N. Y.	401 Clinton Avenue (B).
35	1	65	Alfred Walker	do	100 West Fifty-ninth Street.
36	1	40	Mrs. David Rogers	Seattle, Wash.	121 West Prospect Street.
37	2	60	Marion Hall Hollis	Boston, Mass.	114 Bay State Road.
38	1	50	A. Y. Milam	Jacksonville, Fla.	Greenleaf & Crosby Building.
39	1	175	John V. Lindsley	Perth Amboy, N. J.	Newark, N. J.
40	6	80	Leo A. Bourke	San Francisco, Calif.	Petaluma, Calif.
41	3	50	Willard B. Cook	New York, N. Y.	35 West Forty-second Street.
42	1	100	C. J. Sold	Seattle, Wash.	1916 Nob Hill Avenue.
43	3	60	Herbert D. Smith	New York, N. Y.	Pelham Manor, N. Y.
44	2	60	Matthew A. Roth	Philadelphia, Pa.	545 Olney Avenue.
45	1	30	C. F. Bradner	Seattle, Wash.	1502 Olin Place.
46	1	25	Chas. D. Lane	St. Louis, Mo.	1700 Morgan Street.
47	3	180	J. E. Gerlich	Milwaukee, Wis.	3203 Wisconsin Avenue.
48	2	180	James C. Ayer	New York, N. Y.	2 West Sixty-seventh Street.
49	2	48	Edgar P. Holliday	do	Forest Hills, N. Y.
50	2	75	R. H. Holmes	New Orleans, La.	8000 St. Charles Avenue.
51	7	180	Roy W. Howard	New York, N. Y.	Pelham, N. Y.
52	6	100	Wm. P. Crenshaw	Baltimore, Md.	901 Calvert Street.
53	4	110	S. I. Wilkinson	Miami, Fla.	Stuart, Fla.
54	1	60	Harry N. Runkle	Toledo, Ohio	Care International Derrick & Equipment Co., Columbus, Ohio.
55	3	50	J. R. Binyon	Seattle, Wash.	1116 First Avenue.
56	13	700	I. Zellerbach	San Francisco, Calif.	343 Sansome Street.
57	2	50	Boswell P. Angler	Rockland, Me.	New Haven, Conn.
58	1	300	F. M. Ball	San Francisco, Calif.	1205 Ashmount Avenue.
59	1	175	Jerome Eisner	New York, N. Y.	401 Broadway.
60	5	360	William Burler Duncan	do	Southampton, Long Island, N. Y.
61	1	470	Isaac Bachasach	Philadelphia, Pa.	Atlantic City, N. J.

13 Formerly ga. y. {
a Usona.
b Memoore.
c Namni.
14 Formerly ga. y. {
a Waywego.
b Narwhal.
15 Formerly ga. y. S. W. McKeever.
16 Formerly ga. y. Margery K.
17 Formerly ga. y. Welcome.
18 Formerly ga. y. Florence J.

19 Formerly ol. y. {
a Olive K.
b Royono.
20 Formerly ga. y. Viator.
21 Formerly ga. y. Roslyn.
22 Formerly U. S. N. No. 1300.
23 Formerly ga. y. Two Brothers.
24 Formerly ga. y. Helrie.
25 Formerly ga. y. Scorpion.

Line No.	Official No.	Signal letters	Rig	Name of yacht	Tonnage		Register dimensions			When built	Where built
					Gross	Net	Length	Breadth	Depth		
MOTOR YACHTS--											
Continued											
							<i>Feet</i>	<i>Feet</i>	<i>Feet</i>		
1	227696		Ga. s.	Jay Dee.....	18	15	47.2	10.5	4.7	1925	Point Pleasant, N. J.
2	211300		Ga. s.	Jean.....	19	13	43.8	11.0	4.7	1913	Red Bank, N. J.
3	226845		Ga. s.	Jean.....	14	11	40.0	10.6	4.2	1916	New York, N. Y.
4	228637		Ol. s.	Jean II.....	20	18	40.4	11.4	5.3	1929	Keyport, N. J.
5	229060		Ga. s.	Jean III.....	69	47	76.0	16.0	7.1	1929	New York, N. Y.
6	202447		Ga. s.	Jean and Virginia.....	30	13	60.0	12.6	5.5	1904	do.
7	218252		Ga. s.	Jeanne.....	45	24	62.0	15.4	5.3	1919	Chicago, Ill.
8	228449		Ga. s.	Jeanne Marie.....	19	15	45.0	10.5	5.0	1927	Wilmington, Del.
9	230118		Ga. s.	Jeanette.....	17	15	49.1	10.2	3.7	1922	St. Joseph, Mich.
10	230717		Ga. s.	Jeanette II.....	21	19	44.8	10.7	5.1	1931	Port Clinton, Ohio.
11	228442		Ga. s.	Jeannette E.....	26	23	49.7	11.5	5.0	1929	Seattle, Wash.
12	230692		Ga. s.	Jedge.....	28	19	49.8	12.4	6.7	1931	Trenton, Mich.
13	229405		Ga. s.	Jem.....	46	31	72.5	13.5	6.7	1930	New York, N. Y.
14	224895		Ga. s.	Jennie B. II.....	18	12	44.3	11.0	5.8	1925	Crittenden, Va.
15	223274		Ga. s.	Jennie M. II.....	23	15	42.7	12.0	5.8	1925	Honga, Md.
16	228809		Ga. s.	Jenny.....	21	19	44.8	10.7	5.1	1929	Port Clinton, Ohio.
17	229962		Ol. s.	Jesse G. Moore.....	9	6	32.6	9.5	5.2	1921	Victoria, British Columbia.
18	229915		Ga. s.	Jessica.....	17	17	43.5	12.9	6.3	1930	Wiscasset, Me.
19	230422		Ol. s.	Jewel of Miami.....	37	29	52.6	13.1	5.9	1930	Miami, Fla.
20	229862		Ga. s.	Jim C. II.....	17	12	43.5	11.2	5.0	1930	Clason Point, N. Y.
21	223115		Ga. s.	Jimbort III.....	44	36	58.1	14.3	6.5	1923	Port Clinton, Ohio.
22	212430	LDNG	Ga. s.	Joan.....	18	14	42.0	10.9	5.5	1911	West Lynn, Mass.
23	227804		Ga. s.	Joan.....	29	19	48.5	12.6	6.1	1928	Bayonne, N. J.
24	226133		Ga. s.	Joan II.....	39	27	57.7	14.0	6.1	1926	do.
25	229791		Ol. s.	Joan II.....	30	26	61.3	14.0	8.4	1930	Quincy, Mass.
26	222665	MDVN	Ga. s.	JOAN III.....	23	16	53.5	9.9	5.1	1912	Zenthen, Germany.
27	226387	MGKS	Ga. s.	JOAN III.....	85	68	77.5	15.0	7.2	1927	New York, N. Y.
28	224091	MFPS	Ga. s.	Joann.....	19	15	46.8	13.3	6.1	1924	Lynn, Mass.
29	230853		Ga. s.	Jobella.....	30	19	56.0	13.0	6.5	1931	Los Angeles, Calif.
30	225811		Ga. s.	Jobyna-Nan.....	22	15	46.4	11.6	5.7	1926	do.
31	77349		Ga. s.	Joe.....	38	34	49.2	16.0	4.4	1897	Atlantic, N. C.
32	228630		Ga. s.	Johannah T.....	21	17	42.0	10.8	4.9	Unknown.
33	228140		Ga. s.	John.....	18	6	43.0	10.5	4.9	1928	New Orleans, La.
34	226823		Ga. s.	John Howard II.....	16	10	51.8	9.3	4.5	Unknown.
35	226748		Ga. s.	Jolly Roger.....	14	12	37.8	11.5	4.7	1926	Seattle, Wash.
36	223284		Ga. s.	Jolly Rover.....	31	21	53.0	13.0	6.4	1923	Bayonne, N. J.
37	212764		Ga. s.	Jo-Lo.....	16	11	49.6	11.7	4.3	1914	Port Clinton, Ohio.
38	213242	LFJV	Ga. s.	Jonob II.....	36	30	54.6	13.1	5.0	1915	Bayshore, N. Y.
39	227657		Ga. s.	Jonkin.....	10	9	30.8	8.7	4.5	1928	Tacoma, Wash.
40	209141		Ga. s.	Jos. A. Magnus.....	16	14	37.5	10.5	4.6	1910	Port Clinton, Ohio.
41	210493		Ga. s.	Josephine.....	20	16	40.5	12.0	5.0	1912	Port Republic, N. J.
42	214002	LFVW	Ga. s.	Josephine.....	34	23	52.8	13.5	5.4	1916	New York, N. Y.
43	228418		Ga. s.	Josephine.....	21	14	46.0	11.2	5.1	1929	Clason Point, N. Y.
44	225738	MGDJ	Ol. s.	JOSEPHINE.....	337	176	129.2	24.1	11.0	1926	Newport News, Va.
45	229742	MHTS	Ga. s.	Josephine.....	38	31	54.9	13.0	6.2	1930	Bayonne, N. J.
46	210215		Ga. s.	Josephine II. II.....	36	24	51.3	13.0	6.0	1912	Detroit, Mich.
47	228833		Ol. s.	Jo-Su-Min.....	36	29	52.1	13.6	6.3	1929	Keyport, N. J.
48	227929		Ga. s.	Joveva.....	12	12	35.5	8.7	5.2	1928	Seattle, Wash.
49	208629		Ga. s.	Joyant.....	16	10	48.0	11.5	7.2	1911	Bristol, R. I.
50	230654		Ol. s.	Joyita.....	72	49	69.0	17.0	7.6	1931	Los Angeles, Calif.
51	91770		Ga. s.	Jubileo.....	53	44	56.4	16.4	7.4	1885	San Francisco, Calif.
52	227945		Ga. w.	Judge A. W. Chambliss.....	17	15	36.0	8.0	2.5	1928	Soddy, Tenn.
53	227504		Ga. s.	Julie M. II.....	39	26	62.0	12.5	6.7	1923	New York, N. Y.
54	228550		Ol. s.	Junaluska.....	116	79	83.0	18.0	9.4	1920	do.
55	225833	MGFB	Ga. s.	Junar.....	20	17	45.1	10.8	5.5	1926	Tacoma, Wash.
56	228354	MHFP	Ga. s.	Judy II.....	20	13	40.2	11.5	5.7	1929	Bayonne, N. J.
57	222380		Ga. s.	June.....	17	11	48.7	11.5	5.3	1909	Cleveland, Ohio.
58	224495	MHGT	Ga. s.	June.....	29	19	48.5	12.6	6.1	1929	Bayonne, N. J.
59	229653		Ga. s.	June XVI.....	34	23	57.8	12.0	6.2	1930	New York, N. Y.
60	230579		Ga. s.	Junerema.....	21	19	44.8	10.7	5.1	1931	Port Clinton, Ohio.
61	225686		Ga. s.	Junexvi.....	19	15	45.0	10.5	5.0	1926	Wilmington, Del.
62	208306	LBST	Ga. s.	JUNIATA.....	142	96	128.0	17.1	8.4	1910	New York, N. Y.
63	213430		Ga. s.	Junior.....	18	18	41.0	13.15	4.5	1915	Baldwin, N. Y.
64	229854	MJBT	Ga. s.	Junior Annapolis II.....	79	54	104.3	14.9	8.3	1917	East Boothbay, Me.
65	215373	LHNR	Ga. s.	Just Tom.....	33	22	59.6	11.2	5.8	1917	Bristol, R. I.
66	227639		Ga. s.	K-cub.....	20	17	44.6	10.7	5.2	1928	Port Clinton, Ohio.

¹ Formerly U. S. Navy ga. s. No. 2885.

² Formerly ga. y. Marguerite III.

³ Formerly ga. y. Permanent I.

⁴ Formerly British ga. s. Violet.

⁵ Formerly ga. y. Le Bobbetta.

⁶ Formerly ga. y. ^a Elfin.

⁷ Formerly ga. y. ^b Selma.

⁸ Formerly ga. y. ^a Notsob.

⁹ Formerly ga. y. ^b Joan.

¹⁰ Formerly ga. y. ^a Nepahwin II.

¹¹ Formerly ga. y. ^b Madge III.

¹² Formerly ga. y. ^a German ga. y. Lotte II.

¹³ Formerly ^b Ga. y. Lotte II.

¹⁴ Formerly ^c Ga. y. Betty Bro.

¹⁵ Formerly ga. y. Willann II.

¹⁶ Formerly ga. y. Parthenia.

¹⁷ Formerly ga. y. ^a Joe.

¹⁸ Formerly ga. y. ^b Venets.

Line No.	Crew	Horsepower	Name of owner	Home port	Address of owners
1	1	200	W. K. Yarrow.....	Philadelphia, Pa.....	1709 Rittenhouse Street.
2	1	37	Augustus M. Minton.....	Perth Amboy, N. J.....	Fairhaven, N. J.
3	1	20	Mrs. Bertha Berry.....	Seattle, Wash.....	6720 Division Street.
4	1	40	George W. Fraker.....	New York, N. Y.....	Plainfield, N. J.
5	6	200	Joseph S. Caldwell.....	Rochester, N. Y.....	Syracuse, N. Y.
6	2	50	Virginia Corporation (S. C.).....	Charleston, S. C.....	56 Broad Street.
7	3	50	Yacht Jeanne Co. (Ala.).....	Mobile, Ala.....	Box 104
8	2	95	Clinton Asphalt Co. (N. J.).....	New York, N. Y.....	308 Sixteenth Street, Union City, N. J.
9	3	65	J. C. Pratt.....	Boston, Mass.....	Framingham, Mass.
10	4	180	E. R. Laird.....	do.....	Brockton, Mass.
11	3	175	Alaska Pacific Salmon Corporation (Del.).....	Ketchikan, Alaska.....	
12	1	220	B. W. Lamson.....	Cincinnati, Ohio.....	First National Bank Building.
13	4	1,000	Jeremiah Milbank.....	New York, N. Y.....	16 East Sixty-seventh Street.
14	1	65	V. G. Eberwine.....	Norfolk, Va.....	Suffolk, Va.
15	1	40	Nina S. Howard.....	Cambridge, Md.....	St. Michael's, Md.
16	1	150	Phillip Gabel.....	Detroit, Mich.....	Huntington Woods, Mich.
17	1	36	George Westinghouse, jr.....	Seattle, Wash.....	Seabold, Wash.
18	2	35	F. J. Platt.....	New Haven, Conn.....	Madison, Conn.
19	2	96	R. H. Harris.....	Miami, Fla.....	5940 Northeast Sixth Court.
20	1	140	L. G. Ferris.....	Chicago, Ill.....	40 East Oak Street.
21	1	120	Carmi A. Thompson.....	Cleveland, Ohio.....	2104 Terminal Tower.
22	2	40	Myron B. Davis.....	Tampa, Fla.....	2704 Jetton Avenue.
23	2	250	Frederick W. Hovestad.....	Boston, Mass.....	Brookline, Mass.
24	3	180	Rosedale Realty Co. (R. I.).....	Providence, R. I.....	275 Westminster Street.
25	3	30	F. Haven Clark.....	Boston, Mass.....	10 Post Office Square.
26	1	35	Odeon Bourque.....	Chicago, Ill.....	5 South Wabash Avenue.
27	4	200	Metal Hose & Tubing Co. (N. Y.).....	New York, N. Y.....	Brooklyn, N. Y.
28	2	50	Theodore W. Little.....	Boston, Mass.....	Cohasset, Mass.
29	3	550	Harry Cohn.....	Los Angeles, Calif.....	1438 North Cowser Street.
30	2	200	Fobyra Arlen.....	do.....	Hollywood, Calif.
31	2	30	Fred Ingraham.....	New York, N. Y.....	Hampstead, N. Y.
32	2	55	Johannah Tauzer.....	do.....	36 Conway Street (B).
33	1	100	Thos. Sully.....	New Orleans, La.....	7 Richmond Place.
34	2	50	John J. Neal.....	Baltimore, Md.....	1217 Harford Avenue.
35	1	50	Harry B. Jones.....	Seattle, Wash.....	Colman Building.
36	2	80	Richard W. Massey.....	New York, N. Y.....	Birmingham, Ala.
37	2	35	E. V. Peters.....	do.....	Flushing, N. Y.
38	1	100	Henry E. Butler.....	Perth Amboy, N. J.....	Seabright, N. J.
39	1	35	P. F. Barnes.....	Seattle, Wash.....	56 Roanoke Street.
40	2	40	Joseph A. Magnus.....	Grand Haven, Mich.....	Oden, Mich.
41	2	15	Charles Walber.....	Philadelphia, Pa.....	Essington, Pa.
42	2	65	Anton Hulman.....	Evansville, Ind.....	Terre Haute, Ind.
43	2	140	Cornelius Shields.....	New York, N. Y.....	14 Echo Lane, Larchmont, N. Y.
44	13	550	Uzal H. McCarter.....	do.....	755 Broad Street, Newark, N. J.
45	2	250	Arthur H. Dolge.....	Bridgeport, Conn.....	Westport, Conn.
46	2	54	Joseph H. Oberfelder.....	Chicago, Ill.....	110 South Dearborn Street.
47	3	100	John R. Hopkins.....	New York, N. Y.....	Irrington-on-Hudson, N. Y.
48	1	90	Joe Stedler.....	Seattle, Wash.....	4018 Whitman Avenue.
49	1	16	H. L. DeLisle.....	Chicago, Ill.....	Alexandria Hotel.
50	3	240	Roland West.....	Los Angeles, Calif.....	Pacific Palisades, Calif.
51	1	32	A. J. Harrell.....	San Francisco, Calif.....	Oakland, Calif.
52	1	40	R. L. Campbell.....	Chattanooga, Tenn.....	Soddy, Tenn.
53	2	340	R. M. Smith.....	New York, N. Y.....	40 Wall Street.
54	4	400	George C. Heck.....	do.....	111 Broadway.
55	2	100	Galen A. Truesdell.....	Seattle, Wash.....	Stimson Building.
56	2	125	John F. Welch.....	Buffalo, N. Y.....	Westfield, N. Y.
57	1	35	Alfred N. Phillips, jr.....	Bridgeport, Conn.....	Stamford, Conn.
58	1	250	S. Howard Easton.....	New York, N. Y.....	151 Center Street, Central Falls, R. I.
59	1	100	Rose H. Fulton.....	do.....	Waterbury, Conn.
60	1	180	W. C. Hammersmith.....	San Francisco, Calif.....	1123 Sutter Street.
61	1	100	George Lauder.....	Bridgeport, Conn.....	Greenwich, Conn.
62	11	600	Louis M. Planson.....	New York, N. Y.....	25 Hobart Place, Garfield, N. J.
63	1	18	Helene E. Cutler.....	Boston, Mass.....	Gloucester, Mass.
64	4	250	Ernest LeRoy Paugh.....	New York, N. Y.....	Mariners Harbor, N. Y.
65	2	400	Mahlon M. Wilson.....	Seattle, Wash.....	518 North Seventieth Street.
66	1	150	William G. Brown.....	Gloucester, Mass.....	10 Hovey Street.

11 Formerly ga. s. Dorothea.
 12 Formerly ga. s. Mildred.
 13 Formerly ga. y. Margaret.
 14 Formerly ga. y. Miss Virginia.
 15 Formerly ga. y. Josephine.
 16 Formerly U. S. Navy ga. s. S. O. 137.
 17 Formerly ga. y. Inca.
 18 Formerly ga. y. Romance.

19 Formerly ga. s. Dorothea.
 20 Formerly ga. s. Mildred.
 21 Formerly ga. y. Margaret.
 22 Formerly ga. y. Miss Virginia.
 23 Formerly ga. y. Josephine.
 24 Formerly U. S. Navy ga. s. S. O. 137.
 25 Formerly ga. y. Inca.
 26 Formerly ga. y. Romance.

Line No.	Official No.	Signal letters	Rig	Name of yacht	Tonnage		Register dimensions			When built	Where built
					Gross	Net	Length	Breadth	Depth		
MOTOR YACHTS—											
Continued											
1	229732		Ga. s.	K-Cub.....	21	16	43.9	11.5	5.6	1930	Wilmington, Del.....
2	229363	MHRB	Ga. s.	Kadilla.....	36	24	54.1	12.0	4.5	1927	Fall River, Mass.....
3	141642	KPTV	Ol. s.	Kaimloa.....	720	509	170.0	36.8	12.2	1900	Alameda, Calif.....
4	227351		Ga. s.	Kaleta.....	11	9	34.0	9.6	4.8	1928	Tacoma, Wash.....
5	206846		Ga. s.	Kaimia.....	63	32	72.0	14.0	7.0	1909	Boston, Mass.....
6	211488		Ga. s.	Kalolah.....	39	26	70.0	13.2	5.8	1913	New York, N. Y.....
7	227846		Ga. s.	Kamika.....	22	12	47.0	11.6	5.3	1926	San Diego, Calif.....
8	206263		Ga. s.	Kanawha.....	37	25	65.1	13.9	5.7	1909	Bath, Me.....
9	214079	LGBK	Ga. s.	Karibou.....	41	36	54.2	15.6	5.7	1916	Miami, Fla.....
10	211611		Ga. s.	Karlidra.....	28	26	50.0	11.8	5.5	1913	Muskegon, Mich.....
11	28150		Ga. s.	Kasidah.....	29	20	75.7	10.6	7.6	1902	Bristol, R. I.....
12	219926	LWJK	Ga. s.	Katedna.....	22	19	51.5	14.2	6.8	1920	Seattle, Wash.....
13	223281		Ga. s.	Katharine II.....	33	22	63.5	13.5	5.3	1923	City Island, N. Y.....
14	209967	LCKP	Ga. s.	Katharine N.....	32	23	59.4	11.9	5.6	1912	Boston, Mass.....
15	221404		Ga. s.	Katherine.....	28	14	52.6	12.4	5.7	1921	Wiscasset, Me.....
16	222862		Ol. s.	KATHERINE.....	18	14	47.3	9.3	4.2	1922	Coboneck, Germany.....
17	228451	MHGN	Ga. s.	Katherine II.....	20	13	40.2	11.5	5.7	1929	Bayonne, N. J.....
18	207409		Ga. s.	Kathleen.....	23	15	56.0	11.0	5.0	1909	Muskegon, Mich.....
19	222953	MFCH	Ga. s.	Kathlena.....	30	18	51.7	12.3	5.4	1923	Bayonne, N. J.....
20	227754		Ga. s.	Kathrene.....	18	16	43.4	10.3	4.4	1928	Seattle, Wash.....
21	230163		Ga. s.	Kathryn.....	19	13	48.0	11.7	5.5	1930	Brooklyn, N. Y.....
22	216279		Ga. s.	Kathryn III.....	23	19	53.2	12.0	4.0	1916	Salisbury, Md.....
23	222436		Ol. s.	Katie S.....	35	27	61.0	17.9	4.5	1922	Jacksonville, Fla.....
24	206946		Ga. s.	Katinka.....	37	23	70.5	12.0	6.0	1909	Alameda, Calif.....
25	229475	MHRQ	Ol. s.	Katoura.....	105	71	91.0	16.4	6.9	1930	Bristol, R. I.....
26	211417		Ga. s.	Katrina.....	32	26	59.3	11.7	6.5	1913	Boston, Mass.....
27	203202	KVMB	Ga. s.	Katrina II.....	24	16	55.5	11.2	5.0	1906	Bayonne, N. J.....
28	222178		Ga. s.	Kawartha.....	18	12	45.4	11.4	5.6	1922	New York, N. Y.....
29	218520		Ga. s.	Kayak.....	15	12	36.1	10.6	3.8	1919	Tacoma, Wash.....
30	225047		Ga. s.	Kay Deo II.....	10	8	34.2	8.2	4.1	1925	Seattle, Wash.....
31	228580		Ga. s.	Kayola.....	14	11	37.8	9.6	5.2	1929	Olympia, Wash.....
32	224742		Ga. s.	Kee-Lox IV.....	78	46	78.9	17.1	9.0	1925	Rochester, N. Y.....
33	161207	KRQL	Ga. s.	Keewaydin.....	16	14	44.2	11.0	4.2	1902	Olenwood, N. Y.....
34	207761		Ga. s.	Keewaydin.....	23	16	51.8	11.0	5.1	1910	South Boston, Mass.....
35	225547		Ga. s.	Kegonsa.....	72	57	78.4	14.5	6.5	1926	New York, N. Y.....
36	225477		Ga. s.	Kelpie.....	40	27	53.2	14.3	5.4	1926	Salisbury, Md.....
37	227239		Ga. s.	Kelpie.....	30	22	57.0	15.0	8.6	1928	South Bristol, Me.....
38	230800	MJKS	Ga. s.	Kenkora.....	79	63	83.7	16.2	7.8	1931	Chicago, Ill.....
39	228741	MIKT	Ga. s.	Kenmagwyn.....	17	12	43.5	11.2	5.0	1929	Clason Point, N. Y.....
40	207587	LBNP	Ga. s.	Kemah.....	79	54	84.0	18.0	8.7	1910	Camden, N. J.....
41	227542		Ga. s.	Keck.....	18	15	47.2	13.1	6.3	1928	East Boothbay, Me.....
42	223963	MFPD	Ga. s.	Kensington.....	25	17	54.8	11.1	5.5	1924	Salisbury, Md.....
43	204428		Ga. s.	Kestrel.....	68	57	84.4	15.0	7.6	1907	Port Jefferson, N. Y.....
44	229593		Ol. s.	Kestrel II.....	68	61	82.0	19.7	10.8	1930	Wiscasset, Me.....
45	221398	MCVT	Ol. s.	Kex.....	32	28	67.6	11.2	5.9	1921	East Boston, Mass.....
46	225712		Ga. s.	Kid Boots.....	15	10	37.2	9.2	5.4	1926	Tacoma, Wash.....
47	229935		Ga. s.	Kiddleship.....	21	14	46.9	11.5	5.7	1930	Brooklyn, N. Y.....
48	227878		Ga. s.	Kidnapper.....	19	15	44.7	12.7	6.8	1928	Shelburne, N. S.....
49	214330		Ga. s.	Kikak.....	37	22	63.4	13.0	6.5	1916	Neponset, Mass.....
50	229623		Ga. s.	Kildun.....	21	19	44.8	10.7	5.1	1930	Port Clinton, Ohio.....
51	224373		Ga. s.	Kilkare.....	11	10	33.4	8.4	4.0	1917	Portsmouth, N. H.....
52	223093	MFGB	Ga. s.	Kilrane.....	18	14	50.2	9.7	4.6	1923	Stamford, Conn.....
53	219426	LVEK	Ga. s.	Kingfisher.....	81	67	75.8	17.5	8.4	1920	Camden, N. J.....
54	223927	MFNW	Ol. s.	Kinkajou.....	74	40	78.3	19.0	11.1	1924	Essex, Mass.....
55	222161	MDPR	Ga. s.	Kiowan II.....	30	18	51.7	12.3	5.4	1922	Bayonne, N. J.....
56	201130		Ga. s.	Kipling.....	16	10	58.5	8.6	4.9	1904	Seattle, Wash.....
57	226019		Ga. s.	Kismet.....	58	39	67.0	14.2	7.7	1926	Orillia, Ontario.....
58	225275		Ga. s.	Kissimmee.....	20	17	37.9	12.5	2.5	1926	Kissimmee, Fla.....
59	221258		Ga. s.	Kittiwake.....	26	17	47.5	12.0	7.0	1921	Seattle, Wash.....
60	224681		Ga. s.	Kittiwake.....	15	12	37.9	9.8	4.6	1925	do.....
61	226095		Ga. s.	Kittiwake.....	19	16	36.8	14.1	6.5	1926	Oig Harbor, Wash.....
62	227347		Ga. s.	Kittiwake.....	21	14	47.8	10.6	5.6	1928	Bear Creek, Md.....

- ¹ Formerly ga. s. Luzon.
² Formerly ga. y. Edna May.
³ Formerly ga. y. Anna Laura.
⁴ Formerly ga. y. ^a Evelyn.
⁵ Formerly ga. y. ^b Ruby.
⁶ Formerly ga. y. Zinganee.
⁷ Formerly ga. y. L'Aiglon.
⁸ Formerly ga. y. Helen M.
⁹ Formerly ^a Gorman ga. y. Elvira.
¹⁰ Formerly ^b ga. y. Elvira.

- ¹¹ Formerly ga. y. Nancy III.
¹² Formerly ga. y. ^a Hereweera.
¹³ Formerly ga. s. ^b Elbar.
¹⁴ Formerly ga. s. ^c Elice.
¹⁵ Formerly ga. y. ^a Loleta.
¹⁶ Formerly ga. y. ^b Sylvan Harold.
¹⁷ Formerly ga. y. ^a Bonnie Doon.
¹⁸ Formerly ga. y. ^b Padariva.
¹⁹ Formerly ga. y. Honey Boy.
²⁰ Formerly ga. y. Eiberlin.

Line No.	Crew	Horsepower	Name of owner	Home port	Address of owner
1	1	200	Ralph M. Buck.....	Boston, Mass.....	31 St. James Avenue.
2	2	360	H. H. Work.....	Miami, Fla.....	Palm Beach, Fla.
3	20	75	Gibson Fahnestock.....	Los Angeles, Calif.....	Newport, R. I.
4	1	220	Howard S. Wright.....	Seattle, Wash.....	2313 Rucker Avenue, Everett, Wash.
5	3	200	John B. Rhodes.....	New Bedford, Mass.....	143 Cottage Street.
6	3	120	Edgar W. Bright.....	Salam, Mass.....	Marblehead, Mass.
7	2	335	William E. Smith.....	Los Angeles, Calif.....	Pasadena, Calif.
8	3	70	Almon E. Whittemore.....	Boston, Mass.....	Winthrop, Mass.
9	2	33	Augusta Lyon.....	New York, N. Y.....	120 Broadway.
10	2	45	Herbert D. Foster.....	Detroit, Mich.....	St. Clair Shores, Mich.
11	3	150	Edward H. Jones.....	New York, N. Y.....	390 West End Avenue.
12	2	40	Windsor Drisko.....	Los Angeles, Calif.....	Santa Monica, Calif.
13	3	450	Henry R. Dalton.....	New Bedford, Mass.....	Pocasset, Mass.
14	1	80	Harry G. Flanagan.....	New York, N. Y.....	370 Fifth Avenue.
15	3	125	Henry R. Dalton.....	New Bedford, Mass.....	Pocasset, Mass.
16	1	60	Sarah O. Corbett.....	Los Angeles, Calif.....	4301 East Broadway, Long Beach, Calif.
17	2	6 125	William Stokes Sammons.....	Washington, D. C.....	830 Thirteenth Street.
18	1	80	W. E. Bellows.....	Detroit, Mich.....	Clarkston, Mich.
19	2	90	James M. Hoy.....	Boston, Mass.....	306 Pleasant Street, East Milton, Mass.
20	1	65	H. H. Manny.....	Seattle, Wash.....	912 Lloyd Building.
21	3	1,050	John Filucci.....	New York, N. Y.....	1650 Tomlinson Avenue.
22	1	135	William M. Adams.....	Baltimore, Md.....	210 President Street.
23	2	60	George W. Spaulding.....	Jacksonville, Fla.....	1915 Hill Street.
24	2	60	George D. Hoffman.....	Los Angeles, Calif.....	Pasadena, Calif.
25	6	850	Alfred L. Loomis.....	New York, N. Y.....	25 Nassau Street.
26	2	120	Thomas J. Murphy.....	Boston, Mass.....	Cambridge, Mass.
27	1	60	Theodore Dunham.....	New York, N. Y.....	520 West Two hundred eighteenth Street.
28	2	60	Charles L. Andrews.....	do.....	Port Washington, N. Y.
29	1	30	L. T. Buhtz.....	Seattle, Wash.....	4106 Stone Way.
30	1	100	Q. H. Williams.....	do.....	609 West Fortieth Street.
31	2	100	Dorothy R. Briffett.....	Tacoma, Wash.....	Olympia, Wash.
32	4	200	Winfield P. Pembroke.....	Rochester, N. Y.....	155 Dartmouth Street.
33	2	37	Joseph O. Whittemore.....	New York, N. Y.....	108 Thirteenth Street, Hoboken, N. J.
34	1	30	Frank S. Baker.....	Tacoma, Wash.....	620 North Eighth Street.
35	6	1,100	G. M. Dahl.....	New York, N. Y.....	60 Broadway.
36	2	130	L. M. Taylor.....	do.....	2 Lafayette Street, care the Wholesale Shoe League.
37	2	65	James I. Lineaweaver.....	do.....	Princeton, N. J.
38	5	1,000	Kenneth G. Smith.....	Chicago, Ill.....	Palm Olive Building.
39	2	140	Gwyne Crowther.....	Baltimore, Md.....	Lutherville, Md.
40	6	125	Hiram W. Johnson, jr.....	San Francisco, Calif.....	Mills Building.
41	2	28	John Dane.....	Bar Harbor, Me.....	22 Woodland Road, Jamaica Plain, Mass.
42	1	600	R. O. Frankie.....	Seattle, Wash.....	715 Prospect Street.
43	4	160	Clarence Hall.....	Miami, Fla.....	Palm Beach, Fla.
44	4	100	Guy P. Gannett.....	Portland, Me.....	Press Herald Building.
45	2	60	Fred L. Martin.....	New York, N. Y.....	Kingston, Pa.
46	1	60	John W. Horejs.....	Tacoma, Wash.....	1908 Pacific Avenue.
47	1	180	Carlton Woods.....	Boston, Mass.....	Cohasset, Mass.
48	4	50	William E. Stanwood.....	do.....	50 Congress Street.
49	4	90	F. H. Bedford, jr.....	New York, N. Y.....	150 East Thirty-ninth Street.
50	1	180	Arthur E. Whitney.....	do.....	Garden City, N. Y.
51	1	35	Warren W. Bell.....	Seattle, Wash.....	Medical Dental Building.
52	2	450	Frank J. Murphy.....	New York, N. Y.....	42 Broadway.
53	7	72	E. L. King.....	St. Paul, Minn.....	Winona, Minn.
54	2	100	Leonard Outhwaite.....	New York, N. Y.....	450 East Fifty-Second Street.
55	3	40	Paul J. Henon, jr.....	Philadelphia, Pa.....	Torresdale, Pa.
56	1	40	J. K. Parker.....	Seattle, Wash.....	3002 Fuhrman Avenue.
57	2	200	J. O. Hegeman.....	New York, N. Y.....	360 Madison Avenue.
58	2	25	Kissimmee Navigation Co. (Fla.).....	Tampa, Fla.....	Kissimmee, Fla.
59	1	35	Walter H. Draham.....	Seattle, Wash.....	Olympia, Wash.
60	2	45	Walter H. Draham.....	Tacoma, Wash.....	523 Laurel Street, Olympia, Wash.
61	1	20	Lyman O. Wright.....	San Francisco, Calif.....	633 Market Street.
62	2	150	Alonzo G. Decker.....	Baltimore, Md.....	Rodgers Forge, Md.

¹⁴ Formerly ga. y. Hopeful.

¹⁵ Formerly ga. y. Delta.

¹⁷ Formerly ga. y. Elar.y.

¹⁸ Formerly ga. y. {
a Albion.
b Geraldine.
c Cythlen.
d Gairlee.

¹⁹ Formerly U. S. Navy ga. s. 3435.

²⁰ Formerly ga. y. {
a Kathmar III
b Ynot.

²¹ Formerly ga. y. Saracen.

²² Formerly ga. y. Camarell.

²³ Formerly ga. s. Ruml.

²⁴ Formerly ga. s. San Juan II.

Line No.	Official No.	Signal letters	Rig	Name of yacht	Tonnage		Register dimensions			When built	Where built
					Gross	Net	Length	Breadth	Depth		
MOTOR YACHTS—Continued											
1	227781		Ga. s.	¹ Klittwake	27	18	53.7	11.0	6.2	1928	New York, N. Y.
2	93301		Ga. s.	² Klitty Anne	19	15	49.0	11.0	5.2	1902	Port Jefferson, N. Y.
3	225474		Ga. s.	³ Klyl	17	14	45.8	10.1	5.4	1926	Seattle, Wash.
4	228213		Ol. y.	⁴ Klahanee	149	101	102.7	18.5	8.5	1929	New York, N. Y.
5	227190		Ga. s.	⁵ Klatawa	16	14	36.7	9.7	4.4	1928	Seattle, Wash.
6	209475		Ga. s.	⁶ Klootchman	13	9	35.3	12.2	4.3	1911	Burton, Wash.
7	223855		Ga. s.	⁷ Ko-Asa	33	23	57.0	17.3	5.7	1924	Pocomoke City, Md.
8	215536		Ga. s.	⁸ Kohala	44	30	70.0	12.5	6.0	1918	Trenton, Mich.
9	220509		Ga. s.	⁹ Kooyong	49	29	76.0	11.8	7.1	1918	Bristol, R. I.
10	227202		Ga. s.	¹⁰ Korana	60	41	72.1	13.6	7.7	1928	Eastport, Md.
11	229579	MHSN	Ol. s.	¹¹ Koranett	120	96	97.4	20.1	7.7	1930	Stamford, Conn.
12	161188		Ga. s.	¹² Kraken	22	18	47.5	14.9	6.5	1896	Fairhaven, Mass.
13	225834	MGFV	Ga. s.	¹³ K'Thanga	81	64	88.3	16.0	6.8	1926	San Francisco, Calif.
14	229565		Ol. s.	¹⁴ Kuru	72	49	71.7	17.5	9.4	1930	Houghton, Wash.
15	216152		Ga. s.	¹⁵ Kuulpo	25	17	60.0	11.2	5.8	1918	New York, N. Y.
16	204234	KWFJ	Ga. s.	¹⁶ Kwasind	33	28	57.5	12.5	5.2	1900	Philadelphia, Pa.
17	224720		Ga. s.	¹⁷ La Honda II	11	9	31.0	8.3	4.7	1925	Seattle, Wash.
18	221736		Ga. s.	¹⁸ La Jota	28	16	58.4	12.6	5.5	1921	Los Angeles, Calif.
19	203191		Ga. s.	¹⁹ La Mascotte IV	62	47	111.0	13.5	6.6	1906	New York, N. Y.
20	215181	LHGS	Ga. s.	²⁰ La Mer	40	20	66.7	12.2	6.8	1917	Boston, Mass.
21	230718	MJKF	Ol. s.	²¹ La Reine	47	34	65.5	18.2	9.2	1931	East Boothbay, Me.
22	228045		Ol. s.	²² La Reine	42	38	47.0	14.0	5.6	1928	Sanford, Fla.
23	222228	MDQJ	Ga. s.	²³ Ladona	61	52	70.7	20.4	10.4	1922	East Boothbay, Me.
24	215028		Ga. s.	²⁴ Ladrone	26	25	55.8	13.8	9.2	1917	City Island, N. Y.
25	211830		Ga. s.	²⁵ Lady Alden	31	27	49.0	15.1	4.8	1914	Key West, Fla.
26	230019		Ol. s.	²⁶ Lady Alta	102	82	77.7	16.4	8.7	1930	Long Beach, Calif.
27	223774	MFLP	Ga. s.	²⁷ Lady Ann	31	21	53.0	13.0	6.4	1924	Bayonne, N. J.
28	227377		Ga. s.	²⁸ Lady Bess	10	8	33.4	8.2	4.3	1916	Portsmouth, N. H.
29	227509		Ga. s.	²⁹ Lady Beth	20	13	40.2	11.5	5.7	1928	Bayonne, N. J.
30	214681		Ol. s.	³⁰ Lady Fish	85	77	71.9	20.0	4.3	1916	Marco, Fla.
31	230536		Ga. s.	³¹ Lady Hamilton	25	17	53.5	11.5	6.2	1931	New York, N. Y.
32	220488		Ga. s.	³² Lady Helen	23	16	48.3	11.6	5.3	1920	Watervliet, N. Y.
33	223753		Ga. s.	³³ Lady Helen	20	18	44.1	15.2	4.8	1924	Dorchester, N. J.
34	230639		Ga. s.	³⁴ Lady Isabel	46	31	63.7	14.0	6.7	1931	Morris Heights, N. Y.
35	219020		Ga. s.	³⁵ Lady Jane	17	16	43.6	10.0	3.9	1907	Oshkosh, Wis.
36	229906	MJBC	Ga. s.	³⁶ Lady Jane	28	25	48.9	15.5	5.9	1928	Sturgeon Bay, Wis.
37	229403		Ol. s.	³⁷ Lady Jean II	59	40	73.2	15.0	6.6	1930	Bay City, Mich.
38	227710		Ga. s.	³⁸ Lady Joyce II	19	15	45.0	10.5	5.0	1928	Wilmington, Del.
39	228470		Ga. s.	³⁹ Lady Lou	20	16	49.0	13.0	7.0	1929	East Boothbay, Me.
40	220580		Ga. s.	⁴⁰ Lady Luck	14	9	39.7	8.6	4.9	1920	Seattle, Wash.
41	226978		Ga. s.	⁴¹ Lady Luck	20	17	37.5	12.0	4.9	1927	Gig Harbor, Wash.
42	228827		Ga. s.	⁴² Lady Luck	18	15	38.0	11.3	5.5	1929	Wilmington, Del.
43	206209		Ga. s.	⁴³ Lady May	20	14	40.0	11.0	4.2	1909	Everett, Wash.
44	229328		Ol. s.	⁴⁴ Lady Nina	44	30	72.0	14.1	6.1	1930	Port Washington, N. Y.
45	218824		Ga. s.	⁴⁵ Lady Peggy	21	14	49.3	12.5	4.2	1907	Baltimore, Md.
46	225412		Ga. s.	⁴⁶ Lady Susan	29	24	54.5	15.8	5.9	1926	Bay Head, N. J.
47	229492	MHVN	Ol. s.	⁴⁷ Lamora	120	81	84.7	18.1	9.6	1930	New York, N. Y.
48	228024	MHBW	Ga. s.	⁴⁸ Lanal	107	96	80.1	18.0	6.0	1928	Camden, N. J.
49	229930	MJBL	Ol. s.	⁴⁹ Lanakila	158	125	94.2	20.0	8.7	1930	do.
50	226395		Ga. s.	⁵⁰ Laneta	9	8	28.9	8.6	4.3	1927	Tacoma, Wash.
51	141714		Ga. s.	⁵¹ Lantana	16	11	42.5	13.6	4.7	1900	New York, N. Y.
52	213666		Ga. s.	⁵² L'Apache	38	33	71.8	11.9	5.7	1915	do.
53	81760		Ga. s.	⁵³ Lap Wing	18	12	43.41	1.6	4.5	1901	Beverly, Mass.
54	223463		Ga. s.	⁵⁴ Lapwing	65	44	65.0	16.9	6.7	1923	Keyport, N. J.
55	225794		Ga. s.	⁵⁵ Lapwing	19	15	45.0	10.5	5.0	1926	Wilmington, Del.
56	213594		Ga. s.	⁵⁶ Largo	27	25	49.6	13.6	5.9	1915	New York, N. Y.
57	226765		Ga. s.	⁵⁷ Lark	21	10	47.2	12.2	5.0	1926	Falmouth, Me.
58	228907		Ga. s.	⁵⁸ Lark	45	25	73.4	13.9	6.0	1929	Vegesack, Germany
59	203497	KVQD	Ga. s.	⁵⁹ Lasca	32	28	57.3	15.4	7.2	1906	Gloucester, Mass.
60	227369		Ga. s.	⁶⁰ Laubar	35	24	62.0	13.0	6.1	1928	New York, N. Y.
61	230094		Ga. s.	⁶¹ Laumar	25	20	52.6	11.4	5.5	1928	Gloucester, Mass.
62	230719		Ga. s.	⁶² Laura	24	16	53.5	11.5	6.2	1931	Morris Heights, N. Y.
63	228395		Ga. s.	⁶³ Laura B III	18	15	38.0	11.3	5.5	1929	Wilmington, Del.
64	225647		Ga. s.	⁶⁴ Laurel	23	15	48.0	10.0	5.5	1917	New York, N. Y.
65	177529		Ga. s.	⁶⁵ Laurens	31	27	56.3	15.5	6.9	1900	South Boston, Mass.
66	225832		Ga. s.	⁶⁶ La Vedette	73	49	78.9	14.4	6.7	1926	New York, N. Y.

¹ Formerly ga. y. Protest.
² Formerly ga. y. Momoweta.
³ Formerly ga. y. Hassee.
⁴ Formerly ga. y. (a) Capt. Frank Dew[Ramsey].
 (b) Algonquin.
⁵ Formerly ga. s. Florence W.
⁶ Formerly ga. y. La Mascotte III.
⁷ Formerly ga. y. (a) Bou Saada.
 (b) La Rine

⁸ Formerly ga. y. (a) Saona.
 (b) Flying Mist.
⁹ Formerly ga. s. Ora.
¹⁰ Formerly ga. y. Elizabeth Ann II.
¹¹ Formerly ga. s. U. S. Navy No. 2845.
¹² Formerly ga. y. Berclo.
¹³ Formerly ga. y. Ellendee.
¹⁴ Formerly ga. y. Winona.

Line No.	Crew	Horsepower	Name of owner	Home port	Address of owner
1	3	340	Etheiberta P. Eppley.....	Newport, R. I.....	Beacon Rock, Newport, R. I.
2	2	40	John W. Yule.....	New York, N. Y.....	Paterson, N. J.
3	2	100	Clay Philbrick.....	Seattle, Wash.....	3511 Schubert Place.
4	9	600	L. M. Walnwright.....	New York, N. Y.....	18 Hudson Street.
5	1	100	Paul F. Bovard.....	Seattle, Wash.....	514 Fourteenth Avenue.
6	1	35	William F. Herman.....	do.....	2929 Second Avenue North.
7	3	60	George Marshall Allen.....	New York, N. Y.....	Convent, N. J.
8	2	400	Ben F. Hopkins.....	Cleveland, Ohio.....	Cleveland Heights, Ohio.
9	2	360	W. E. S. Dyer.....	Philadelphia, Pa.....	1519 Land Title Building.
10	5	300	Edward K. Leighton.....	Rockland, Me.....	89 Talbot Avenue.
11	6	440	Frank B. Hower.....	Buffalo, N. Y.....	412 Lafayette Square Building.
12	2	20	Frederick W. Johnson.....	New York, N. Y.....	30 Liuden Boulevard (E).
13	2	6600	Anita K. May.....	Los Angeles, Calif.....	712 Cannon Drive, Beverly Hills, Calif.
14	4	120	Stewart Edward White.....	San Francisco, Calif.....	355 Hillsborough Avenue.
15	2	300	Everardus Bogardus.....	Honolulu, Hawaii.....	3923 Lowela Drive.
16	2	50	William S. Grant, jr.....	Bar Harbor, Me.....	Northeast Harbor, Me.
17	1	60	R. G. Gibson.....	Seattle, Wash.....	1000 Virginia Street.
18	1	6165	G. O. Streeter.....	Los Angeles, Calif.....	Stock Exchange Building.
19	5	125	William Farnum.....	New York, N. Y.....	Care Samuel B. Hamburger, 2 Rector Street.
20	3	400	John A. Moran.....	do.....	8003 Harbor View Terrace (B).
21	2	80	C. V. Watson.....	Portland, Me.....	Lowell, Mass.
22	2	125	William Kennedy.....	New York, N. Y.....	215 Montague Street (B).
23	3	96	Homer Loring.....	Boston, Mass.....	31 Mills Street.
24	3	15	George M. Pulver.....	New York, N. Y.....	41 East Forty-second Street.
25	2	40	Frank E. Welles.....	Pensacola, Fla.....	Palafox Street Wharf.
26	2	240	Erie R. Wilson.....	Los Angeles, Calif.....	1709 West Eighth Street.
27	1	80	Charles F. Smith.....	New Haven, Conn.....	161 McKinley Avenue.
28	2	120	Thos. F. Nash.....	Seattle, Wash.....	2615 Moore Street, Bellingham, Wash.
29	2	120	Edmund A. Rothwell.....	Boston, Mass.....	153 Sewall Avenue, Brookline, Mass.
30	2	120	Thad M. Williams.....	Tampa, Fla.....	Fort Myers, Fla.
31	4	1,080	Peter Pike.....	Providence, R. I.....	Newport, R. I.
32	1	250	H. Arthur Rust.....	Tacoma, Wash.....	521 North Yakima Avenue.
33	1	35	Burton A. Gaskill.....	Philadelphia, Pa.....	Mays Landing, N. J.
34	1	300	Leonora E. Muttart.....	New York, N. Y.....	Jersey City, N. J.
35	2	20	Max G. Klitze.....	Milwaukee, Wis.....	Appleton, Wis.
36	2	40	Edwin E. Haskin.....	New York, N. Y.....	850 Park Avenue.
37	3	300	C. E. Dawson.....	Detroit, Mich.....	General Motors Building.
38	2	175	D. P. Dalrymple.....	do.....	2842 West Grand Boulevard.
39	1	100	N. S. Seely.....	New York, N. Y.....	Flushing, N. Y.
40	2	100	Luke S. May.....	Seattle, Wash.....	614 Twelfth Avenue North.
41	1	75	H. J. Maury.....	do.....	Olympia, Wash.
42	1	100	Geo. F. Spencer.....	Philadelphia, Pa.....	Atlantic City, N. J.
43	1	90	Hillman Investment Co. (Wash.).....	Seattle, Wash.....	3127 Eastlake Avenue.
44	1	600	Charles E. Proctor.....	New York, N. Y.....	Great Neck, L. I., N. Y.
45	2	65	William H. Teas.....	Annapolis, Md.....	Motor Route A.
46	2	75	George A. Whiting.....	Baltimore, Md.....	209 Goodwood Gardens.
47	4	400	H. L. Gary.....	New York, N. Y.....	21 East Fortlieh Street.
48	7	200	Mrs. Arthur Curtiss James.....	Miami, Fla.....	Cocoanut Grove, Fla.
49	8	400	Frederick B. Lovejoy.....	New York, N. Y.....	Montclair, N. J.
50	1	30	Dr. A. G. Nace.....	Tacoma, Wash.....	5824 South Puget Sound Avenue.
51	1	18	E. W. Neaves.....	Newport News, Va.....	Petersburg, Va.
52	4	250	A. F. Masury.....	New York, N. Y.....	18 West Seventieth Street.
53	2	50	Fred B. Hayes.....	Bar Harbor, Me.....	do
54	6	136	Sidney Rhelnslein.....	New York, N. Y.....	20 Broad Street.
55	1	100	William J. Ryan.....	do.....	5 Nassau Street.
56	1	70	James B. Keogh.....	do.....	225 Fifth Avenue.
57	2	200	Legrand L. Clark.....	do.....	401 Broadway.
58	3	1,000	H. Walter Blumenthal.....	do.....	50 Central Park West.
59	3	48	James Ryan.....	do.....	Newark, N. J.
60	3	340	Duncan A. Holmes.....	do.....	117 East Seventy-second Street.
61	7	150	Edward A. Goodlick.....	Gloucester, Mass.....	12 Sadler Street.
62	5	1,080	James Angell.....	Providence, R. I.....	Newport, R. I.
63	1	100	S. C. Brown.....	Cincinnati, Ohio.....	Dayton, Ohio.
64	2	100	Wm. E. Grimshaw.....	Seattle, Wash.....	914 Securities Building.
65	4	24	Genevieve L. Hart.....	New York, N. Y.....	420 Lexington Avenue.
66	4	600	Frederick A. Flood.....	Boston, Mass.....	200 High Street.

¹⁵ Formerly ga. s. {a Lounger III.
b Anado.
c Kunigunda.
¹⁶ Formerly ga. y. {b Wanaka.
c Hi-Sea.
¹⁷ Formerly ga. y. {a Hauver II.
b Blue Hen III.

¹⁸ Formerly ga. y. Olga.
¹⁹ Formerly ga. y. {a Ripogenus.
b Donmargeo.
²⁰ Formerly ga. y. Sylvia-Gee.
²¹ Formerly U. S. Navy No. 2681.
²² Formerly ga. y. Charmer.
²³ Formerly ga. y. Vitesse.

Line No.	Official No.	Signal letters	Rig	Name of Yacht	Tonnage		Register dimensions			When built	Where built
					Gross	Net	Length	Breadth	Depth		
MOTOR YACHTS—											
Continued											
							<i>Feet</i>	<i>Feet</i>	<i>Feet</i>		
1	230402	-----	Ga. s.	La Verriere	29	23	51.8	12.0	5.9	1930	Wilmington, Del.
2	227647	-----	Ga. s.	Lawana	14	12	37.2	11.8	5.2	1911	Burton, Wash.
3	230208	-----	Ga. s.	Lazydays	72	66	62.0	18.4	8.3	1930	Dorchester, N. J.
4	221987	-----	Ga. s.	¹ Lazy Daze	28	22	48.1	12.1	6.5	1916	Greenwich, Conn.
5	222335	MDRH	Ga. s.	Lazy Lady	39	24	66.3	13.2	6.3	1922	Camden, N. J.
6	228028	-----	Ga. s.	Lazy Lady	14	13	38.5	11.0	4.0	1928	Port Clinton, Ohio
7	229937	-----	Ga. s.	Lazy Lou	10	9	28.0	8.6	4.1	1926	Tacoma, Wash.
8	222913	-----	Ga. s.	Le Moine	19	13	49.1	10.6	4.8	1923	Quincy, Mass.
9	226093	-----	Ga. s.	² Le Renard	19	13	47.0	11.6	5.2	1928	Bayonne, N. J.
10	212736	-----	Ga. s.	³ Leda	21	14	58.7	11.6	4.6	1911	East Portchester, Conn.
11	223875	-----	Ga. s.	Leda	19	13	40.0	10.7	5.5	1924	Lynn, Mass.
12	209418	-----	Ga. s.	Lella	27	21	52.4	14.2	7.2	1911	Stamford, Conn.
13	228321	-----	Ga. s.	Leitch	21	19	44.8	10.7	5.1	1929	Port Clinton, Ohio
14	210819	LORP	Ga. s.	Lenore	24	18	50.0	14.7	4.8	1912	Miami, Fla.
15	215177	-----	Ga. s.	Lenore	27	18	64.8	10.6	4.3	1916	Port Clinton, Ohio
16	215231	LHJS	Ga. s.	Leonie	164	111	100.0	20.7	9.8	1917	Camden, N. J.
17	225782	-----	Ga. s.	Leota	30	26	53.6	11.7	5.4	1926	Tacoma, Wash.
18	229031	-----	Ol. s.	Lethargy	19	15	42.6	11.3	6.1	1929	Keyport, N. J.
19	229634	MHST	Ga. s.	Lethe	11	11	31.5	13.7	3.4	1914	San Francisco, Calif.
20	230352	-----	Ga. w.	LETITIA W.	28	25	45.0	11.5	2.6	1930	Jeffersonville, Ind.
21	213778	MFNP	Ga. s.	⁴ Letsgo	51	46	60.0	15.8	5.2	1915	Now York, N. Y.
22	230609	-----	Ga. s.	Lets Go II.	19	13	43.9	10.6	5.5	1931	Annapolis, Md.
23	228399	-----	Ga. s.	Lewella	22	17	43.0	12.0	5.4	1929	Tacoma, Wash.
24	208641	-----	Ga. s.	Lexington II.	31	21	59.0	11.7	6.8	1911	New York, N. Y.
25	222356	-----	Ga. s.	⁵ Lezah	29	20	60.7	11.0	6.4	1902	South Boston, Mass.
26	25355	MGQT	Ga. s.	⁶ Liberty	23	21	49.6	14.8	6.0	1903	Marblehead, Mass.
27	217395	-----	Ga. s.	⁷ Liberty	26	17	61.1	12.1	4.3	1918	Stockton, Calif.
28	218306	-----	Ga. s.	Liberty	20	17	47.7	12.7	4.8	1913	Babylon, N. Y.
29	208284	LBSN	Ga. s.	⁸ Lidwina III.	27	18	77.1	10.1	5.0	1911	New York, N. Y.
30	228895	-----	Ga. s.	⁹ Lightning	21	19	44.3	11.6	6.5	1929	Seattle, Wash.
31	225097	-----	Ga. s.	Lillian	20	17	48.0	9.9	5.1	1925	do
32	228903	-----	Ga. s.	¹⁰ Lillian	16	13	38.0	9.8	5.1	1914	Portsmouth, N. H.
33	218398	-----	Ga. s.	Lillian B.	17	14	43.0	11.2	4.9	1913	Elizabeth, N. J.
34	230049	-----	Ga. s.	¹¹ Lillian R.	18	15	40.2	10.8	4.2	1918	Norfolk, Va.
35	202083	-----	Ga. s.	Lillian D. Foss	27	24	57.3	12.3	3.5	1905	Tacoma, Wash.
36	225660	-----	Ga. s.	Lillie W.	19	13	46.6	10.5	5.1	1928	Cape May, N. J.
37	140556	JWKH	Ol. s.	¹² Lily	149	75	102.5	28.8	8.8	1882	San Francisco, Calif.
38	229772	-----	Ga. s.	Lily of the Valley	24	16	48.2	12.6	6.0	1930	Keyport, N. J.
39	141367	-----	Ga. s.	Linda	15	15	36.4	14.0	4.6	1888	Benecla, Calif.
40	229487	-----	Ga. s.	Lindale	22	15	48.0	12.3	5.9	1930	Quincy, Mass.
41	229610	-----	Ga. s.	Linore II.	21	19	44.8	10.7	5.1	1930	Port Clinton, Ohio
42	227008	-----	Ga. s.	Linwood	26	18	59.5	11.5	5.2	1927	Poughkeepsie, N. Y.
43	229080	-----	Ga. s.	Lion's Whelp	47	38	64.8	16.8	9.6	1929	East Boothbay, Me.
44	226155	MGBR	Ol. s.	¹³ Lismore	40	22	63.4	15.7	9.0	1920	Lamwerder, Germany
45	222960	MFOP	Ga. s.	Lismore II.	59	44	67.0	18.0	9.0	1923	Salisbury, Md.
46	221196	MCRH	Ga. s.	¹⁴ Little Mother	77	52	89.0	15.0	7.4	1921	East Greenwich, R. I.
47	226223	-----	Ga. s.	Little Viking	43	29	67.7	12.5	6.7	1927	New York, N. Y.
48	228310	-----	Ga. s.	Liz II.	21	19	44.8	10.7	5.1	1929	Port Clinton, Ohio
49	230192	-----	Ga. s.	Lienroc	23	21	41.5	10.9	5.5	1930	Medford, Mass.
50	224244	-----	Ga. s.	Llewellyn	19	10	42.9	13.0	3.3	1924	Barataria, La.
51	223202	MFGN	Ga. s.	Llewelyn	24	19	46.4	12.8	5.7	1923	Winthrop, Mass.
52	219193	LTPB	Ga. s.	Loafalong	33	28	47.5	14.0	6.7	1919	Camden, N. J.
53	141435	-----	Ga. s.	Lodona	25	20	48.0	14.8	6.7	1896	Port Jefferson, N. Y.
54	228648	-----	Ga. s.	Lois	17	12	43.7	10.2	5.1	1929	College Point, N. Y.
55	228485	-----	Ga. s.	Lois Ann	51	35	60.8	14.0	6.3	1929	Manitowoc, Wis.
56	218670	-----	Ga. s.	Loiterer	17	13	40.2	13.4	4.6	1910	Morgan City, La.
57	230905	-----	Ga. s.	Lona	13	10	36.0	9.2	4.0	1931	Belhaven, N. C.
58	225863	MOPC	Ga. s.	¹⁵ Lone Eagle	104	71	96.8	16.0	7.6	1926	New York, N. Y.
59	228947	MHCY	Ol. s.	LONE STAR	460	214	155.9	26.7	12.6	1929	Kiel, Germany
60	141871	-----	Ga. s.	Loon	24	15	52.0	14.0	7.5	1903	North Haven, Me.
61	228634	-----	Ga. s.	Lophius	23	18	53.8	12.2	6.7	1929	Camden, Me.
62	209321	-----	Ga. s.	¹⁶ Loralne	33	22	60.0	15.2	4.2	1911	Bayhead, N. J.
63	230250	MJFH	Ga. s.	Lord Jim	30	27	54.9	15.0	8.4	1930	Solomons, Md.
64	225526	-----	Ga. s.	Lorelei	19	15	45.0	10.5	5.0	1926	Wilmington, Del.
65	227391	-----	Ga. s.	¹⁷ Lorelei	23	19	51.0	14.3	6.6	1928	East Boothbay, Me.

¹ Formerly ga. s. Harberta.² Formerly ga. y. ^a Elco.³ Formerly ga. y. ^b Sumerun.⁴ Formerly ga. y. ^a Kathmar II.⁵ Formerly ga. y. ^b Eimaru II.⁶ Formerly ga. y. ^c Carol.⁷ Formerly ga. y. Tanguingul.⁸ Formerly ga. y. Glinockle.⁹ Formerly ga. y. Umbrina.¹⁰ Formerly ga. s. Delta No. 5.¹¹ Formerly ga. y. Speejaeks.¹² Formerly ga. y. Mammy.¹³ Formerly U. S. Navy hull No. 1266.¹⁴ Formerly U. S. Navy ga. s. No. 3907.

Line No.	Crew	Horsepower	Home port	Home port	Address of owner
1	2	350	Arthur J. Moulton.....	New York, N. Y.....	Chase National Bank.
2	1	15	Geo. W. Albin.....	Seattle, Wash.....	Mercer Island, Wash.
3	3	144	John F. Johnson.....	Philadelphia, Pa.....	3537 North Ninth Street.
4	5	75	Bernadine Martin.....	Miami, Fla.....	C/o City Yacht Basin.
5	3	600	William D. Stanger.....	Philadelphia, Pa.....	Seaside Park, N. J.
6	1	125	Dr. Fred Wade Jones.....	St. Louis, Mo.....	Times Building, Alton, Ill.
7	1	25	Dr. W. Weldon Pascoe.....	Tacoma, Wash.....	Lake Stellacoom, Tacoma, Wash.
8	2	300	William H. Coverdale.....	New York, N. Y.....	66 Broadway.
9	2	88	M. Faust.....	do.....	135 West Thirty-first Street.
10	3	65	Stephen H. Mason.....	do.....	218 West Fiftieth Street.
11	1	65	Charles A. Falvey.....	Boston, Mass.....	87 Milk Street.
12	3	50	Dawn-Gerow Co. (Fla.).....	Tampa, Fla.....	St. Petersburg, Fla.
13	1	150	E. W. Johnson.....	New York, N. Y.....	Rockville Center, N. Y.
14	2	36	Gustavus E. Struven.....	Miami, Fla.....	Box 266, Palm Beach, Fla.
15	1	400	Sewell L. Avery.....	Chicago, Ill.....	300 West Adams Street.
16	8	300	Murry Guggenheim.....	New York, N. Y.....	120 Broadway.
17	1	100	Dr. S. L. Blair.....	Tacoma, Wash.....	224 South I Street.
18	2	75	Howard C. Kreege.....	New York, N. Y.....	Detroit, Mich.
19	1	40	Lecl E. Ross.....	San Francisco, Calif.....	Alameda, Calif.
20	1	27	W. J. Watkins.....	Louisville, Ky.....	Jeffersontown, Ky.
21	4	60	Edward F. Kilbane.....	New York, N. Y.....	114 East Fifty-fourth Street.
22	2	300	Theodore S. Hall.....	do.....	Huntington, N. Y.
23	1	100	Dr. W. H. Rimmer.....	Los Angeles, Calif.....	4415 East Second Street, Long Beach, Calif.
24	4	60	R. M. Hollingshead.....	Philadelphia, Pa.....	Camden, N. J.
25	2	200	Edward M. Walsh.....	New York, N. Y.....	372 Hamilton Avenue (B.).
26	3	24	Charles P. Crane.....	Baltimore, Md.....	Lexington Building.
27	1	750	Fred Orlando.....	Los Angeles, Calif.....	1060 Orange Avenue, Long Beach, Calif.
28	1	40	F. B. Chapman.....	New York, N. Y.....	5 East Fifty-seventh Street.
29	3	300	S. B. Eagan.....	Buffalo, N. Y.....	71 Chapin Parkway.
30	2	b 275	Lloyd F. Bacon.....	Los Angeles, Calif.....	8325 Lincoln Terrace.
31	1	35	Ward Harris.....	Seattle, Wash.....	Commercial Building.
32	2	35	Henry Edward Dean.....	Philadelphia, Pa.....	7700 Buist Avenue.
33	2	28	Elmer Barber.....	Seattle, Wash.....	Oaklyn, N. J.
34	1	70	George W. Reed.....	do.....	Bremerton, Wash.
35	1	60	Foss Co. (Wash.).....	do.....	Sixth Avenue West and Nickerson Street.
36	1	220	Russell L. Phillips.....	Philadelphia, Pa.....	Delaware Avenue and Walnut Street.
37	6	b 180	Metro-Goldwyn-Mayer Corporation (N. Y.).....	Los Angeles, Calif.....	Culver City, Calif.
38	1	480	Edward Coughlin.....	New York, N. Y.....	Carteret, N. J.
39	1	35	F. W. Schmoer.....	Seattle, Wash.....	R. F. D. No. 6, Box 52.
40	1	450	Amory Coolidge.....	Boston, Mass.....	160 State Street.
41	1	300	Vincent Link.....	Detroit, Mich.....	680 Delaware Avenue.
42	2	150	R. R. Schalk.....	New York, N. Y.....	1115 Fifth Avenue.
43	6	175	P. S. Sprague.....	Portland, Me.....	Boston, Mass.
44	5	50	William F. Roos.....	New York, N. Y.....	Mamaroneck, N. Y.
45	4	65	Terra-Marine Holding Corporation (Del.).....	do.....	Clayton, Del.
46	6	160	Elmer E. Hand.....	Philadelphia, Pa.....	1007 North Park Avenue.
47	3	600	George Baker, Jr.....	New York, N. Y.....	2 Wall Street.
48	1	150	Walter J. Cranwell.....	do.....	1160 Park Avenue.
49	2	200	N. M. Lewis.....	Boston, Mass.....	Auburndale, Mass.
50	3	36	Hamilton Hogsett.....	New Orleans, La.....	1225 Tchoupitoulas Street.
51	1	90	F. W. Merrick.....	Boston, Mass.....	Dorchester, Mass.
52	2	38	Clarence B. Kugler, Jr.....	Philadelphia, Pa.....	814 Pennsylvania Building.
53	3	50	Frederick Ludwig.....	New York, N. Y.....	Port Washington, N. Y.
54	1	68	William N. Knowlton.....	do.....	115 Twenty-second Street, Long Island City, N. Y.
55	3	b 330	P. W. Miller.....	Cincinnati, Ohio.....	2825 Clifton Avenue.
56	3	20	Lotterer Co. (La.).....	New Orleans, La.....	Maritime Building.
57	1	40	Dr. Ellis G. Winstead.....	Washington, N. C.....	Belhaven, N. C.
58	7	600	Alexander D. Thayer.....	New York, N. Y.....	49 Wall Street, care Anson Ward.
59	27	800	George G. Bourne.....	do.....	475 Fifth Avenue.
60	2	37	Charles R. Pritchard.....	Salem, Mass.....	Lynn, Mass.
61	2	130	William Procter.....	Bar Harbor, Me.....	Eden Street.
62	2	37	Frederick Bradley.....	Tampa, Fla.....	Box 150, Tarpon Springs, Fla.
63	3	40	Paul Nevin.....	Rockland, Me.....	Bluehill, Me.
64	1	100	N. C. Wright.....	Norfolk, Va.....	515 Granby Street.
65	1	30	Charles E. Cotting.....	Boston, Mass.....	70 Federal Street.

¹² Formerly ga. s. {^a Lilly.
^b Nicaraguar.
¹³ Formerly {^a German ol. s. Jungborn.
^b German ol. y. Wotan.
^c ol. y. Altair.

¹⁴ Formerly ga. y. {^a Roamer.
^b Lura M.
^c Moana.
¹⁵ Formerly ga. y. Avalanche.
¹⁶ Formerly ga. y. {^a Boreas.
^b Trall.
¹⁷ Formerly ga. y. Malabar IX.

Line No.	Official No.	Signal letters	Rig	Name of yacht	Tonnage		Register dimensions			When built	Where built
					Gross	Net	Length	Breadth	Depth		
MOTOR YACHTS—Continued											
1	141785		Ga. s.	Loretta	16	11	50.0	11.0	4.0	1902	New York, N. Y.
2	225727		Ol. s.	Loretta	29	20	41.2	13.1	6.7	1926	Hamden, Conn.
3	228792		Ga. s.	Loretta	27	18	50.0	16.0	6.0	1929	Solomons, Md.
4	209319		Ga. s.	Lorraine	23	19	51.6	11.0	4.9	1911	New York, N. Y.
5	226894		Ga. s.	Lorine II.	16	10	43.8	12.2	5.4	1927	Chester, N. S.
6	224754		Ga. s.	Lorna Doone II.	43	29	63.5	13.0	6.8	1925	New York, N. Y.
7	213623	LFPC	Ga. s.	Lorowa	19	17	37.0	13.3	4.6	1914	Camden, N. J.
8	86296	KMBS	Ga. s.	Lorowa II.	42	38	62.2	17.6	6.8	1894	Tottenville, N. Y.
9	212324		Ol. s.	Los Cerritos	70	57	96.3	14.4	7.8	1914	Los Angeles, Calif.
10	229875	MHWN	Ol. s.	LOTOSLAND	662	337	185.0	28.1	14.1	1930	Wilmington, Del.
11	210008		Ga. s.	Lotowana II.	25	22	54.9	13.0	4.0	1912	Nyack, N. Y.
12	229662		Ol. s.	Lotowana III.	74	50	80.5	15.1	6.6	1930	Manitowoc, Wis.
13	140479	JVLN	Ga. s.	Lottie Carson	284	234	127.3	32.8	8.8	1881	Port Blakley, Wash.
14	206231	LBCM	Ga. s.	Lotus	130	88	85.0	18.3	4.2	1909	Seattle, Wash.
15	220390		Ga. s.	Lotus	16	8	41.8	12.9	5.2	1917	Rocky River, Ohio
16	226679		Ga. s.	Lotus	25	17	54.2	11.0	4.0	1927	Ogdensburg, N. Y.
17	227311		Ga. s.	Lou	24	7	53.6	15.0	8.6	1928	Groton, Conn.
18	225540		Ga. s.	Louisa II.	31	21	53.0	13.0	6.4	1926	Bayonne, N. J.
19	212492		Ga. s.	Louise	22	19	51.8	11.4	4.5	1908	Long Island City, N. Y.
20	225828		Ga. s.	Louise	21	8	40.2	11.8	7.2	1926	Groton, Conn.
21	205384		Ga. s.	Louise B.	25	19	50.6	11.4	4.6	1908	Michigan City, Ind.
22	226561		Ga. s.	Louise	16	14	38.5	9.5	4.9	1927	Seattle, Wash.
23	230858		Ga. s.	Lovebird	20	13	50.5	12.0	6.0	1931	Brooklyn, N. Y.
24	228705		Ga. s.	Loyeda	18	15	38.0	11.3	5.5	1929	Wilmington, Del.
25	216900		Ga. s.	Luana	16	14	33.2	12.2	4.5	1915	Portland, Ore.
26	205853		Ga. s.	Luanna	17	11	38.6	14.2	5.2	1908	Bristol, R. I.
27	223950		Ga. s.	Luanne II.	18	12	46.2	11.6	4.4	1924	Port Clinton, Ohio
28	220882	MCDH	Ga. s.	Lucerne	99	77	80.4	17.9	0.2	1920	Camden, N. J.
29	228454	MHGQ	Ga. s.	Lucetta	20	13	40.2	11.5	5.7	1929	Bayonne, N. J.
30	203413		Ga. s.	Lucile B.	16	13	54.8	10.0	4.3	1906	New York, N. Y.
31	207540	LBNH	Ga. s.	Lucinda II.	44	30	74.5	14.0	6.3	1910	Philadelphia, Pa.
32	230905		Ga. s.	Lucky Lil.	23	20	44.3	10.8	4.9	1931	Stockton, Calif.
33	227086		Ga. s.	Lucy	30	24	51.8	12.0	5.9	1927	Wilmington, Del.
34	230452		Ga. s.	Luddeo 39	22	19	42.7	11.6	5.4	1930	Seattle, Wash.
35	230453		Ga. s.	Luddeo 41	27	24	49.7	11.5	5.5	1930	do.
36	224978		Ga. s.	Lugin II.	28	15	62.5	11.0	5.8	1925	Bath, Me.
37	228294	MHFC	Ol. s.	Luneta	148	116	90.5	20.0	8.7	1929	Camden, N. J.
38	227289		Ga. s.	Lura M. IV.	125	85	102.8	16.6	8.4	1928	City Island, N. Y.
39	228604	MHJS	Ga. s.	Lure IV.	38	26	53.2	14.2	6.1	1929	Bayonne, N. J.
40	209065	LCDP	Ga. y.	Luvina	51	35	75.8	13.8	6.3	1911	do.
41	227713		Ga. s.	Lydia III.	26	21	44.9	11.2		1928	Manitowoc, Wis.
42	229817	MHVR	Ga. s.	Lydia V.	18	15	45.3	13.7	4.9	1930	Quincy, Mass.
43	219815	LWDQ	Ol. s.	LYNDONIA	819	388	210.2	30.1	15.8	1920	New York, N. Y.
44	225923	MGCS	Ga. s.	LYNX	60	53	83.0	17.8	0.7	1926	Lussinpiccolo, Italy
45	219691		Ga. s.	Lyra	28	15	63.1	12.8	5.9	1915	San Francisco, Calif.
46	227359	MGST	Ga. s.	Mabe III.	18	12	47.6	11.0	5.1	1928	Stamford, Conn.
47	221667		Ga. s.	Mabel B.	18	15	37.6	16.7	4.5	1884	San Francisco, Calif.
48	225183		Ga. s.	Mabel G.	29	20	63.0	12.0	5.6	1925	New York, N. Y.
49	229992		Ga. s.	Maccaboy	21	14	46.0	11.2	5.1	1930	Clason Point, N. Y.
50	205981	KWTL	Ol. s.	MACHIGONNE	195	132	129.4	19.2	10.8	1909	New York, N. Y.
51	230794		Ga. s.	Madela	19	13	43.4	11.5	4.8	1930	Solomons, Md.
52	224731		Ga. s.	Mad Hatter	20	14	50.5	12.0	7.5	1925	Bath, Me.
53	228254		Ga. s.	Madge	17	14	43.0	10.5	5.0	1926	Wilmington, Del.
54	223085		Ga. y.	Madura	19	15	47.4	10.0	4.9	1917	Norfolk, Va.
55	228643		Ol. y.	Maemere	182	145	100.0	20.0	8.8	1929	Camden, N. J.
56	214225	LGFC	Ga. s.	Magistrate	44	40	59.3	15.9	7.9	1916	Bristol, R. I.
57	207683	LBPC	Ga. s.	Magnet	76	52	95.3	14.9	7.5	1910	Bayonne, N. J.
58	207423	LBMJ	Ga. s.	Mahana	26	24	55.4	13.4	5.6	1910	Nyack, N. Y.
59	230693	MJKC	El. s.	Mahdee	28	19	47.5	15.1	6.3	1931	Boston, Mass.
60	207265		Ga. s.	Mahelaudor	38	21	53.0	15.3	3.9	1910	Marco, Fla.
61	206345		Ga. s.	Mah-Pe	18	17	48.6	11.5	4.8	1909	Terminal Island, Calif.
62	227761		Ga. s.	Maicaway	90	61	91.5	15.0	9.3	1928	Nyack, N. Y.
63	227774		Ga. s.	Maicaway	30	24	51.8	12.0	5.9	1928	Wilmington, Del.

1 Formerly ga. y. Louisa.
 2 Formerly ga. y. Jean II.
 3 Formerly sch. Glendoveer.
 4 Formerly ga. y. (a) Veler. (b) Ylarba.
 5 Formerly (a) Canadian ga. s. Coal Harbour. (b) Mexican ga. s. Leonora.
 6 Formerly ga. y. Miss Gloucester.

7 Formerly ga. y. (a) Chickadee. (b) Marianne. (c) Ronile.
 8 Formerly ga. y. Lucille.
 9 Formerly ga. y. Restless.
 10 Formerly ga. y. Au Revoir.
 11 Formerly ga. s. (a) Luneta. (b) Jane.

Line No.	Crew	Horsepower	Name of owner	Home port	Address of owner
1	1	35	O. S. Marshall.....	New York, N. Y.....	8305 Fifteenth Avenue (B.).
2	1	50	Harry E. Chellis.....	New Haven, Conn.....	Hamden, Conn.
3	2	40	Frank H. Reagan.....	Baltimore, Md.....	3333 North Charles Street.
4	2	160	James E. McPherson.....	New York, N. Y.....	114 East Thirty-second Street.
5	1	24	Catherine Johnson.....	Washington, D. C.....	1900 Twenty-fourth Street NW.
6	2	360	Edward Weston.....	New York, N. Y.....	Montclair, N. J.
7	2	45	Edward R. Ammon.....	Philadelphia, Pa.....	1401 North Twelfth Street, Reading, Pa.
8	3	72	Robert D. Heaton.....	do.....	Ashland, Pa.
9	2	300	Jotham W. Bixby.....	Los Angeles, Calif.....	2100 East Ocean Avenue, Long Beach, Calif.
10	35	1,000	Lotosland Corporation (Del.).....	Wilmington, Del.....	7 West Tenth Street.
11	2	75	Mrs. Charles Roovaart.....	Chicago, Ill.....	7918 Eberhardt Avenue.
12	3	400	Ralph T. Friedmann.....	Milwaukee, Wis.....	574 Lake Drive.
13	7	115	Carl O. Guntert.....	Los Angeles, Calif.....	Long Beach, Calif.
14	3	80	Maurice McMicken.....	Seattle, Wash.....	Colman Building.
15	1	35	Stephen E. Comstock.....	Rochester, N. Y.....	615 Mason Street, Newark, N. J.
16	2	120	S. G. Averill.....	Ogdenburg, N. Y.....	Caroline and Greene Streets.
17	3	100	M. L. Martus.....	New Haven, Conn.....	142 Columbia Boulevard.
18	2	80	J. Philip Bird.....	Boston, Mass.....	5 Howes Lane, Plymouth, Mass.
19	3	50	R. F. Jacobus.....	New York, N. Y.....	Ridgefield, N. J.
20	1	65	H. H. Boardman.....	New Haven, Conn.....	326 McKinley Avenue.
21	1	50	Verne R. Goodwin.....	Tampa, Fla.....	Pass-A-Grille, Fla.
22	1	50	Francis J. Machermer.....	Seattle, Wash.....	215 North Commercial Street, Bellingham, Wash.
23	2	700	Frank Abbott.....	Philadelphia, Pa.....	Allentown, Pa.
24	1	100	Lloyd R. Fast.....	Detroit, Mich.....	445 Fiske Avenue.
25	1	18	A. Partridge.....	Seattle, Wash.....	4703 First Avenue NW.
26	2	40	Harvey D. Cowes.....	Albany, N. Y.....	Troy, N. Y.
27	1	200	Fred A. Mabett.....	Rochester, N. Y.....	167 Court Street.
28	6	285	Edward H. Morris.....	New York, N. Y.....	34 North Moore Street.
29	1	160	Joseph H. Dodshon.....	do.....	927 Fifth Avenue.
30	2	40	Lucile C. Bonert.....	do.....	478 Fortieth Street (B).
31	4	160	Amedeo Obici.....	Norfolk, Va.....	Drivers, Va.
32	2	400	C. O. Boolbaugh.....	Philadelphia, Pa.....	Germantown, Pa.
33	2	200	O. C. Doering.....	Tampa, Fla.....	Boca Grande, Fla.
34	2	125	Lake Union Dry Dock & Machine Works (Wash.).....	Seattle, Wash.....	1515 Fairview Avenue North.
35	2	300	do.....	do.....	Do.
36	1	550	Arthur Smadbeck.....	New York, N. Y.....	221 West Fifty-seventh Street.
37	8	400	Stephen L. H. Slocum.....	Washington, D. C.....	2201 R Street NW.
38	6	1,000	William A. Fisher.....	Detroit, Mich.....	General Motors Building.
39	2	200	George J. Stoner.....	Hartford, Conn.....	125 Pearl Street.
40	2	100	Clinton MacKenzie.....	New York, N. Y.....	119 Broad Street.
41	2	260	Donald E. Rust.....	Boston, Mass.....	1000 Washington Street.
42	1	40	Zenas W. Bliss.....	Providence, R. I.....	Cranston, R. I.
43	35	1,500	Cyrus H. K. Curtis.....	Philadelphia, Pa.....	Public Ledger Building.
44	8	150	Bradford Ellsworth.....	New York, N. Y.....	812 Park Avenue.
45	3	125	Weston Investment Co. (Calif.).....	Los Angeles, Calif.....	Beverly Hills, Calif.
46	2	300	Norman Phillip Gels.....	Bridgeport, Conn.....	Indian Head Road, Riverside, Conn.
47	1	20	W. R. Severance.....	Los Angeles, Calif.....	806 West Adams Street.
48	2	360	E. H. R. Green.....	New York, N. Y.....	111 Broadway.
49	1	300	Leonard G. Strater.....	Los Angeles, Calif.....	Riverside, Calif.
50	15	600	J. F. Craig.....	do.....	Long Beach, Calif.
51	1	160	George Vang.....	Baltimore, Md.....	120 South Calvert Street.
52	1	40	Robert B. Colgate.....	New York, N. Y.....	1100 Park Avenue.
53	1	100	Robert R. Erving.....	Chicago, Ill.....	Oak Park, Ill.
54	2	50	George T. Roberts.....	Seattle, Wash.....	Colman Building.
55	10	600	DeWitt Page.....	Hartford, Conn.....	86 Grove Street, Bristol, Conn.
56	3	80	J. S. Morgan, jr.....	New York, N. Y.....	23 Wall Street.
57	5	400	Charles T. Aldrich.....	Providence, R. I.....	230 Hope Street.
58	1	35	William V. Campbell.....	New York, N. Y.....	117 Stanley Avenue, Yonkers, N. Y.
59	1	25	Alex. W. Moffat.....	Boston, Mass.....	Brookline, Mass.
60	3	70	Charles Coryell.....	Miami, Fla.....	Miami Beach, Fla.
61	1	30	H. A. W. Dinning.....	San Francisco, Calif.....	2417 Broadway.
62	6	700	Edmund L. Dolan.....	Boston, Mass.....	60 Congress Street.
63	2	200	William G. Brown, jr.....	Gloucester, Mass.....	10 Hovey Street.

¹¹ Formerly ga. y. Tide.
¹² Formerly ga. y. Lorna Doone.
¹³ Formerly ga. y. {^a Helena II.
¹⁴ Formerly ga. y. {^b Rapier.
¹⁵ Formerly ga. y. {^c Elda.
¹⁶ Formerly ga. y. Bettina III.
¹⁷ Formerly st. y. {^a Machigonne.
¹⁸ Formerly st. y. {^b Gypsy.

¹⁹ Formerly ga. y. Seven Seas.
²⁰ Formerly ga. y. Armista.
²¹ Formerly ga. y. Kelpie II.
²² Formerly ga. y. Kennesaw.
²³ Formerly ga. y. Blackbird.
²⁴ Formerly ga. y. {^a Priscilla.
²⁵ Formerly ga. y. {^b Nereus.

Line No.	Official No.	Signal letters	Rig	Name of yacht	Tonnage		Register dimensions			When built	Where built
					Gross	Net	Length	Breadth	Depth		
MOTOR YACHTS—Continued											
1	223886		Ga. s.	¹ Maide	18	15	41.7	10.7	4.1	1914	Norfolk, Va.
2	211133		Ga. s.	² Maid Marian	30	20	57.7	13.2	6.7	1911	Port Clinton, Ohio
3	226749		Ga. s.	Maid Marian II	59	42	77.1	15.0	7.0	1927	Chicago, Ill.
4	215313		Ga. s.	Maiko	18	13	42.4	12.0	5.5	1917	Boston, Mass.
5	224157		Ga. s.	Maintenon	23	16	49.7	10.5	6.1	1924	Morris Heights, N. Y.
6	226416		Ga. s.	³ Majada	20	17	44.6	10.7	5.2	1927	Port Clinton, Ohio
7	226681		Ga. s.	Mala	36	24	54.4	15.0	4.9	1927	Dorchester, N. J.
8	224679		Ga. s.	Malabar VI	16	12	43.9	12.0	6.7	1925	East Boothbay, Me.
9	225373		Ga. s.	Malabar VII	17	9	45.8	12.4	7.0	1926	Boothbay Harbor, Me.
10	226453		Ga. s.	Malabar VIII	19	15	48.0	12.8	7.8	1927	East Boothbay, Me.
11	229444		Ga. s.	Malabar X	24	20	52.3	14.3	7.6	1930	do.
12	227561		Ga. s.	⁴ Malacia	26	17	47.9	11.9	5.5	1928	Quincy, Mass.
13	211428		Ga. s.	Malaspina	22	15	51.0	12.0	4.0	1913	Fir, Wash.
14	225799		Ol. s.	Malibu	131	89	92.4	19.6	10.2	1926	Seattle, Wash.
15	220737		Ga. s.	Mallah II	20	17	40.2	12.0	5.4	1931	Freeport, N. Y.
16	216931		Ga. s.	Mallard	16	14	41.5	9.1	4.0	1914	Grafton, Ill.
17	230552		Ga. s.	Mallard	13	9	38.2	12.0	4.8	1914	East Boothbay, Me.
18	227534		Ga. s.	⁵ Maloha	67	45	72.7	14.1	7.5	1928	New York, N. Y.
19	206700		Ga. s.	⁶ Malolo	15	10	46.0	10.2	3.4	1911	Ballard, Wash.
20	224582	MFRW	Ga. s.	⁷ Malolo	18	12	48.5	10.5	5.2	1925	City Island, N. Y.
21	227387		Ga. s.	Malolo	17	11	43.0	11.0	5.0	1928	New York, N. Y.
22	230658		Ga. s.	Malolo	21	18	41.8	14.0	6.0	1931	Fairhaven, Mass.
23	225520	MGBW	Ol. s.	⁸ Malvern	112	75	95.2	19.0	8.5	1925	Orillia, Ontario
24	227420		Ga. s.	Mamie B.	17	8	42.6	12.8	4.3	1928	Morehead City, N. C.
25	223305		Ol. s.	Mamie O.	228	130	115.0	20.6	11.2	1923	Detroit, Mich.
26	223900		Ga. s.	Manana	30	17	56.3	15.6	7.2	1924	South Portland, Me.
27	226403		Ga. s.	⁹ Manana	8	6	42.0	10.5	3.6	1927	Key West, Fla.
28	229900		Ga. s.	Manana	22	15	43.8	13.0	5.4	1930	New Smyrna, Fla.
29	230903		Ga. s.	Manana	18	16	40.4	10.5	5.2	1931	Stockton, Calif.
30	217746		Ga. s.	¹⁰ Manchonoch	128	51	122.1	17.5	9.6	1919	Bayonne, N. J.
31	227768		Ga. s.	Manchonoch II	19	13	50.6	11.2	5.5	1928	Bremen, Germany
32	228776		Ga. s.	Mandarin	17	15	43.7	13.0	6.6	1929	Fairhaven, Mass.
33	228851	MHLG	Ga. s.	¹¹ Mandrake	20	13	40.2	11.5	5.7	1929	Bayonne, N. J.
34	212355		Ga. s.	Mangosteen	20	11	64.5	8.9	4.9	1914	Boston, Mass.
35	226048	MGHS	Ga. s.	Manursing	103	81	86.3	15.6	7.1	1926	Orillia, Ontario, Canada
36	201213		Ga. s.	Manzanita	8	7	28.5	11.8	3.7	1904	Tacoma, Wash.
37	209854		Ga. s.	Mapuna	17	12	46.0	11.5	5.6	1912	Los Angeles, Calif.
38	205337		Ga. s.	¹² Maquott	16	15	43.4	11.2	4.4	1908	Muskegon, Mich.
39	226664		Ga. s.	¹³ Maradon	19	13	47.0	11.6	5.2	1927	Bayonne, N. J.
40	227653		Ga. s.	Marandor	21	14	42.6	11.1	5.3	1928	Beach Haven, N. J.
41	227906		Ol. s.	Maraval	57	40	67.5	16.6	7.7	1928	Thomaston, Me.
42	229575		Ga. s.	Marbo	52	41	73.0	14.0	5.8	1930	Chicago, Ill.
43	227301		Ga. s.	Marbo III	20	17	44.6	10.7	5.2	1928	Port Clinton, Ohio
44	211742		Ol. s.	¹⁴ Marcheta	116	78	102.1	18.0	10.2	1913	do.
45	93063	KRDV	Ga. s.	Marchioness	31	27	54.0	15.6	6.0	1900	Bristol, R. I.
46	225687		Ga. s.	Marcia	19	13	62.6	9.0	5.5	1914	Trenton, Mich.
47	230445		Ga. s.	Marcia	21	19	44.8	10.7	5.1	1930	Port Clinton, Ohio
48	226517		Ga. s.	¹⁵ Marcia B.	10	9	33.2	8.2	4.2	1918	Boston, Mass.
49	222303	MDRB	Ol. s.	¹⁶ Marcon	60	46	36.7	15.0	6.9	1922	Stamford, Conn.
50	229639		Ga. s.	Mardelle	25	17	59.5	13.3	5.1	1930	Somerset, Mass.
51	230461		Ga. s.	Mardo	28	16	54.9	13.1	5.6	1929	Los Angeles, Calif.
52	230759		Ga. s.	Marene May	10	7	33.3	9.9	4.9	1931	Selleck, Wash.
53	212869		Ga. s.	¹⁷ Mareta	38	25	64.2	14.6	4.9	1914	Port Clinton, Ohio
54	228768		Ga. s.	Mareth	21	17	43.8	11.7	5.7	1929	Keyport, N. J.
55	224610		Ga. s.	¹⁸ Mareva	44	30	60.0	14.0	6.6	1925	Morris Heights, N. J.
56	226081		Ga. s.	Marex	25	17	47.6	12.0	5.4	1920	Center Moriches, N. Y.
57	222094	MDNV	Ga. s.	Margaret	24	16	45.1	11.4	5.3	1922	Tacoma, Wash.
58	224000		Ga. s.	Margaret	23	15	45.2	12.0	4.2	1924	Bay Port, Mich.
59	230510		Ga. s.	Margaret	17	14	44.9	10.8	5.2		Kingston, Mass.
60	230596		Ga. s.	Margaret	22	15	56.3	11.6	5.8	1931	Brooklyn, N. Y.
61	214191		Ga. s.	Margaret B.	18	15	38.3	12.3	4.9	1916	Philadelphia, Pa.
62	222134		Ga. s.	Margaret II	53	36	66.7	15.0	6.7	1922	New York, N. Y.
63	209169		Ga. s.	¹⁹ Margaret 2nd	21	19	40.8	14.4	4.4	1907	Bay Head, N. J.
64	224755		Ga. s.	Margaret F. II	44	30	68.4	12.5	6.8	1925	Morris Heights, N. Y.
65	227290		Ga. s.	Margaret F. III	125	85	102.8	16.6	8.4	1928	City Island, N. Y.
66	210327		Ga. s.	Margaret M.	20	13	43.6	11.0	4.4	1909	Port Clinton, Ohio

¹ Formerly U. S. Navy ga. s. 2594.
² Formerly ga. y. Leonor II.
³ Formerly ga. y. Linore.
⁴ Formerly ga. y. Solitaire.
⁵ Formerly ga. y. Sunahne II.
⁶ Formerly ga. y. Milky Way.
⁷ Formerly ga. y. ^a Malda. ^b Tsaritsa.

⁸ Formerly ol. y. Bienestar.
⁹ Formerly ga. s. Key West Pilot.
¹⁰ Formerly ga. s. ^a Victory. ^b Sebonac.
¹¹ Formerly ga. y. Elco.
¹² Formerly ga. y. ^a Florence Maul. ^b C. O. C. III.

Line No.	Crew	Horsepower	Name of owner	Home port	Address of owner
1	1	40	J. W. Power	Seattle, Wash.	4700 Sixth Avenue NE.
2	3	40	John R. Replogle	Detroit, Mich.	4235 Fullerton Avenue.
3	4	400	C. C. Winningham	do.	General Motors Building.
4	1	35	William Bross Lloyd	Chicago, Ill.	30 North Dearborn Street.
5	2	300	Herreshoff Manufacturing Co. (R. I.)	Providence, R. I.	Bristol, R. I.
6	1	150	Dallas S. Kelsey	Detroit, Mich.	Grosse Isle, Mich.
7	2	200	J. Laird Schober	Philadelphia, Pa.	7024 Chew Street.
8	1	20	Charles S. Davis	Chicago, Ill.	310 South Michigan Avenue.
9	2	8	Andrew J. Peters	Boston, Mass.	Jamaica Plains.
10	2	25	W. Findley Downs	Philadelphia, Pa.	1600 Walnut Street.
11	2	35	John G. Alden	Boston, Mass.	148 State Street.
12	2	300	Albert K. Comins	do.	Wakefield, Mass.
13	1	18	Franklin Good	Seattle, Wash.	Mount Vernon, Wash.
14	7	240	Mrs. May K. Rindge	Los Angeles, Calif.	2663 Harvard Boulevard.
15	1	150	Fred W. Hallam	New York, N. Y.	Freeport, N. Y.
16	1	30	W. L. Baggerman	St. Louis, Mo.	409 Wash Street.
17	2	24	Robert Moore, jr.	New Orleans, La.	610 Common Street.
18	3	120	Wallace Groves	Baltimore, Md.	First National Bank Building.
19	1	28	James M. Ballard	Seattle, Wash.	Central Building.
20	2	180	George Milne	New York, N. Y.	52 Vanderbilt Avenue.
21	1	130	Silas H. Witherbee	Bridgeport, Conn.	Greenwich, Conn.
22	1	80	Frederick T. Moses	Providence, R. I.	47 Barberry Hill.
23	9	300	O. P. Whitehead	New York, N. Y.	Atlanta, Ga.
24	1	60	A. H. Byrum	Beaufort, N. C.	Raleigh, N. C.
25	10	360	Robert Oakman	Detroit, Mich.	512 Union Trust Building.
26	1	40	Albert O. Edgar	Bridgeport, Conn.	Greenwich, Conn.
27	2	290	H. M. Clopton	Key West, Fla.	East Orange, N. J.
28	1	80	F. D. Wright	St. Augustine, Fla.	New Smyrna, Fla.
29	1	80	Carl C. Washburne	Portland, Oreg.	Eugene, Oreg.
30	8	880	Clarence H. Mackay	New York, N. Y.	253 Broadway.
31	1	580	do.	do.	Do.
32	1	25	Edgar G. Hill	do.	Larchmont, N. Y.
33	1	125	Howland Spencer	do.	277 Park Avenue.
34	2	400	W. Cameron Forbes	Boston, Mass.	Sears Building.
35	4	700	Raymond T. Baker	New York, N. Y.	Reno, Nev.
36	1	20	Curtis L. Middlebrook	Seattle, Wash.	2711 West Dravus Street.
37	2	30	William Rhodes Hervey, jr.	Los Angeles, Calif.	2267 Chiselhurst Drive.
38	2	50	Oscar B. Redrow	Philadelphia, Pa.	Camden, N. J.
39	2	88	Felix A. Donnelly	New York, N. Y.	36 West Thirty-fourth Street.
40	1	130	H. O. Middleton	Philadelphia, Pa.	337 Chester Avenue, Moorestown, N. J.
41	3	60	New England Greenfell Association (Mass.)	Boston, Mass.	120 Boylston Street.
42	4	360	Robert G. Hascall	Cleveland, Ohio.	1246 West Seventieth Street.
43	1	150	B. F. Kenyon	Grand Haven, Mich.	Grand Rapids, Mich.
44	7	400	R. M. Hollingshead	Philadelphia, Pa.	Riverton, N. J.
45	3	40	D. H. Conkling	Miami, Fla.	Care Post Publishing Co., West Palm Beach, Fla.
46	1	200	Eugene A. Smith	Washington, D. C.	1413 Eye Street, NW.
47	1	175	Leslie O. Robertson (Pa.)	Philadelphia, Pa.	Conestoga Road.
48	1	40	Ray Hanley	Seattle, Wash.	2400 East Helen Street.
49	6	120	Chas. H. Consolvo	Norfolk, Va.	Monticello Hotel.
50	4	1,350	Howard Allen Winslow	New York, N. Y.	Brooklyn, N. Y.
51	2	175	Matt J. Walsh	Los Angeles, Calif.	San Pedro, Calif.
52	1	36	C. E. McNeil	Seattle, Wash.	Selleck, Wash.
53	4	200	Thompson Fish Co. (Fla.)	Key West, Fla.	Foot Margaret Street.
54	1	250	Peroy T. Cuthbert	New York, N. Y.	364 Broadway.
55	2	360	W. S. Townsend	Miami, Fla.	Miami Beach, Fla.
56	1	100	Joseph E. Gerard	New York, N. Y.	Patchogue, N. Y.
57	1	60	Harold Adams	Seattle, Wash.	Securities Building.
58	3	200	Wm. H. Wallace	Port Huron, Mich.	Bay Port, Mich.
59	1	50	William H. Wheeler II.	Boston, Mass.	Cambridge, Mass.
60	2	1,080	Charles H. Hasselbaum	Providence, R. I.	196 Wendell Street.
61	1	200	William McKinney	Wilmington, Del.	R. F. D. No. 1, "The Cliffs," Shipley Road.
62	4	300	Alonzo Roberson	Cape Vincent, N. Y.	Binghamton, N. Y.
63	2	30	B. Franklin Wilbert	Philadelphia, Pa.	Forked River, N. J.
64	2	600	Norman A. Perry	Indianapolis, Ind.	48 Monument Place.
65	6	1,000	Lawrence P. Fisher	Detroit, Mich.	461 Burns Street.
66	1	25	George H. Martz	do.	New Baltimore, Mich.

¹³ Formerly ga. y. {a Gladys M.
b Lobos.

¹⁴ Formerly ga. y. {a Aeldgytha.
b Swastika.
c Centaur.

¹⁵ Formerly U. S. Navy ga. s. No. 4298.

¹⁶ Formerly ga. y. {a Ginger Dot.
b Patricia.

¹⁷ Formerly ga. y. {a Zumbrota.
b U. S. N. Zumbrota.
c Zumbrota.

¹⁸ Formerly ga. y. {a Commodore.
b Sea-Snails-II.

¹⁹ Formerly ga. s. Aeolus.

Line No.	Official No.	Signal letters	Rig	Name of yacht	Tonnage		Register dimensions			When built	Where built
					Gross	Net	Length	Breadth	Depth		
MOTOR YACHTS--											
Continued											
1	224011		Ga. s.	¹ Margaret Ann	19	15	39.5	11.2	4.1	1919	New York, N. Y.
2	230684		Ga. y.	Margaret Bell	58	54	54.7	12.6	3.7	1930	Chicago, Ill.
3	210401		Ga. s.	² Margaret Emilie	17	10	50.0	17.4	3.8	1912	Biloxi, Miss.
4	224173		Ga. s.	Marge	31	21	60.9	11.5	6.8	1924	City Island, N. Y.
5	228471	MIIGV	Ga. s.	Margelou	47	32	65.7	13.8	5.8	1929	Boston, Mass.
6	228861	MHLK	Ol. s.	MARGO	466	317	153.0	25.1	14.2	1929	Neponset, Mass.
7	223016		Ga. s.	³ Margretan	15	13	43.6	12.6	4.0	1923	Bay Head, N. J.
8	219764	LWBT	Ol. s.	⁴ MARGROVE III	246	167	138.1	20.2	11.8	1920	New York, N. Y.
9	92952		Ga. s.	Marguerite	18	12	47.5	10.5	5.0	1899	Baltimore, Md.
10	228559		Ga. s.	Marguerite	20	17	38.3	11.6	5.5	1929	Seattle, Wash.
11	228849		Ga. s.	Marguerite	18	12	52.2	12.1	5.0	Unk.	Providence, R. I.
12	206483		Ga. s.	Marlada	24	14	61.0	13.6	5.2	1909	Bridgeton, N. J.
13	224956		Ga. s.	Marlan	9	8	30.6	8.6	4.6	1925	Seattle, Wash.
14	228066		Ga. s.	Marian Alice	42	28	55.4	13.0	7.3	1928	Los Angeles, Calif.
15	227791		Ga. s.	Marian II	17	15	39.5	11.6	5.7	1928	Seattle, Wash.
16	224764		Ga. s.	⁵ Mariann	20	14	50.5	12.0	7.5	1925	Bath, Me.
17	225123		Ga. s.	⁶ Maribel	77	65	66.8	16.3	6.2	1925	New York, N. Y.
18	225711		Ga. s.	⁷ Marlette	17	10	44.6	12.0	6.8	1926	Mystic, Conn.
19	226907	MGPV	Ga. s.	Marldome	32	27	46.0	15.4	3.3	1927	Fort Pierce, Fla.
20	230852		Ga. s.	Marldor	25	20	47.6	10.9	6.0	1931	Jacksonville, Fla.
21	220157		Ga. s.	Marie B. II	19	16	47.8	11.2	5.6	1910	Wareham, Mass.
22	227470		Ga. s.	Marie J.	16	14	39.6	11.5	4.6	1928	Seattle, Wash.
23	207606		Ga. s.	Marlgold	22	19	52.4	13.5	7.1	1910	Boston, Mass.
24	222634	MDVF	Ga. s.	Marlette (composite)	128	87	84.9	20.4	10.0	1922	Bristol, R. I.
25	212510	LDNJ	Ga. s.	Marilda	58	45	79.0	16.1	6.4	1914	Greenport, N. Y.
26	221544		Ga. s.	Marlene II	19	13	43.6	12.0	5.4	1915	Norwalk, Conn.
27	225225		Ga. s.	Marlyn	23	17	50.1	14.2	6.6	1925	East Boothbay, Me.
28	228841		Ga. s.	Marlyn	44	30	63.2	13.0	6.1	1929	Seattle, Wash.
29	221291		Ga. s.	⁸ Mariner	57	34	83.1	14.2	6.6	1920	Neponset, Mass.
30	222503		Ga. s.	Mariner	94	44	93.0	23.8	11.0	1922	Essex, Mass.
31	224073		Ga. s.	Mariner	29	24	58.2	12.5	5.4	1913	Bay City, Mich.
32	226691		Ga. s.	⁹ Marinera	19	13	47.0	11.6	5.2	1927	Bayonne, N. J.
33	225348		Ga. s.	Marinette II	49	33	73.6	15.0	6.6	1926	New York, N. Y.
34	206110		Ga. s.	Marion	15	10	50.0	10.5	9.0	1906	Pensacola, Fla.
35	228429		Ga. s.	¹⁰ Marlon A.	24	16	52.5	11.5	4.3	1929	Vegesack, Germany
36	214320	LGFN	Ga. s.	¹¹ Marlon II	85	72	95.6	17.5	9.0	1916	Stamford, Conn.
37	224976		Ga. s.	Marlon II	27	18	47.8	11.0	6.2	1925	Neponset, Mass.
38	226937	MQQK	Ga. s.	¹² Maripete	29	20	62.1	13.6	6.3	1927	Stamford, Conn.
39	228063	MHCL	Ol. s.	Mariposa	134	111	90.2	20.0	6.4	1928	Camden, N. J.
40	229594		Ga. s.	Marita	25	24	49.6	13.7	7.5	1930	South Bristol, Me.
41	205959	KWTG	Ga. s.	¹³ Marj III	85	46	104.3	15.4	8.2	1908	South Boston, Mass.
42	213977	LFVP	Ga. s.	¹⁴ Marjee	22	20	51.8	14.4	8.6	1916	Bristol, R. I.
43	214994		Ga. s.	¹⁵ Marjelle	37	29	61.5	14.7	4.5	1917	Bay City, Mich.
44	222261	MDQT	Ga. s.	¹⁶ Marjoclair	58	48	59.5	16.6	7.3	1922	Camden, N. J.
45	227842		Ga. s.	Marjoh	20	19	40.8	11.5	4.9	1928	Seattle, Wash.
46	229501		Ga. s.	Marjorie III	20	13	43.5	11.2	5.0	1930	Clason Point, N. Y.
47	207773		Ga. s.	Marjorie E.	18	13	44.9	10.4	5.0	1910	Atlantic City, N. J.
48	225300		Ga. s.	¹⁷ Marjorie M.	12	9	37.6	8.4	4.6	1917	Portsmouth, N. H.
49	228323		Ga. s.	Markay	21	19	44.8	10.7	5.1	1929	Port Clinton, Ohio
50	222267		Ga. s.	¹⁸ Marlen	22	17	52.0	11.0	4.9	1922	Milwaukee, Wis.
51	222299	MDQW	Ga. s.	¹⁹ Marlen III	106	85	81.7	17.9	9.2	1922	Camden, N. J.
52	228909		Ga. s.	Marlin	22	20	46.1	11.0	5.5	1928	San Francisco, Calif.
53	230405		Ga. s.	Marlin	23	15	49.6	12.4	5.0	1930	Quincy, Mass.
54	226521		Ga. s.	Marmion	22	19	49.7	15.0	5.3	1927	Coconut Grove, Fla.
55	228337		Ga. s.	Marne	14	12	38.0	9.1	4.4	1929	Seattle, Wash.
56	229028	MIHP	Ol. s.	MARNELL	254	173	123.7	22.6	10.8	1929	Bay City, Mich.
57	212511	LDNK	Ga. s.	Marold	35	24	97.0	12.5	4.5	1914	Port Clinton, Ohio
58	214285		Ga. s.	Marpessa	17	12	49.9	10.1	5.8	1916	Camden, N. J.
59	228662		Ga. s.	Marphi	20	14	41.6	10.5	5.7	1929	Stockton, Calif.
60	226642		Ga. s.	Marquita	24	16	48.7	14.1	4.1	1927	Oakland, Calif.
61	224846		Ga. s.	Marroy	20	14	43.7	11.8	4.6	1925	Watervliet, N. Y.
62	214386		Ga. s.	²⁰ Marsyl	21	17	53.1	10.4	3.9	1916	Sallsbury, Md.

¹ Formerly ga. s. Rhoda T.² Formerly schooner Dorothy Hiltzheim.³ Formerly ga. y. Helen.

a Hilda.

b Hussar 3d.

⁴ Formerly ga. y. c Pawnee.

d Vagabondia.

e Amphitrite.

⁵ Formerly ga. y. Diamond W.⁶ Formerly ga. y. a Conowingo.

b Damifino II.

⁷ Formerly ga. y. Vega IV.⁸ Formerly ga. y. Ensign II.⁹ Formerly ga. y. Andante.¹⁰ Formerly ga. y. Naomi II.

a Aurora.

b U. S. S. S. P. 460.

¹¹ Formerly ga. y. c Claribel.

d El Tejado.

e Ursula.

¹² Formerly ga. y. Toxaway.¹³ Formerly ga. s. Taniwha.

Line No.	Crew	Horsepower	Name of owner	Home port	Address of owner
1	1	27	Edwin Paul McLean	Grand Haven, Mich.	Holland, Mich.
2	2	21	Stephen R. Holmes	Chicago, Ill.	Weed Street and North Branch Chicago, River.
3	2	16	Katharine P. Reynolds	do.	22 West Monroe Street.
4	5	1,200	F. H. Jackman	Boston, Mass.	Salem, Mass.
5	3	b 470	Bernard W. Doyle	do.	245 Lindel Street, Leominster, Mass.
6	21	850	B. A. Masee	Chicago, Ill.	919 North Michigan Avenue.
7	1	46	Richard S. Doyle	Washington, D. C.	906 Southern Building.
8	14	600	E. W. Grove, jr.	St. Louis, Mo.	2652 Pine Street.
9	2	30	Elsie Runge	Baltimore, Md.	500 South Conkling Street.
10	2	b 106	Margaret P. Whitaker	Los Angeles, Calif.	811 Bedford Drive, Beverly Hills, Calif.
11	1	150	Edward Pike	Boston, Mass.	916 East Fourth Street.
12	3	20	Albarus Phillips	Cambridge, Md.	
13	1	35	Gilbert L. Duffy	Seattle, Wash.	120 West Highland Drive.
14	2	b 200	Pacific Finance Corporation (Calif.)	Los Angeles, Calif.	621 South Hope Street.
15	1	65	G. W. Wiley	Seattle, Wash.	Care Metropolitan National Bank.
16	1	20	Edward J. Poor	Salem, Mass.	Peabody, Mass.
17	4	200	Marle E. Huntington	Tampa, Fla.	Box 605, Bradentown, Fla.
18	2	80	Jacob F. Brown	Boston, Mass.	273 Summer Street.
19	3	80	Irma Reggle Brown	New York, N. Y.	Mineola, N. Y.
20	2	400	Dwight W. Ellis	New London, Conn.	Monson, Mass.
21	1	50	Julius F. Bronzinger	Bridgeport, Conn.	Box 342, Fairfield, Conn.
22	1	85	Frank C. Reid	Tacoma, Wash.	Box 355, Laguna, Calif.
23	2	40	William W. Nichols	Boston, Mass.	525 Union Street, Lynn, Mass.
24	6	160	Jacob F. Brown	do.	273 Summer Street.
25	4	70	Harry F. Hubers	New York, N. Y.	131 East Eighty-third Street.
26	1	80	Raymond F. Porter	Philadelphia, Pa.	1211 Arch Street.
27	2	35	James R. Jewett	New Bedford, Mass.	Woods Hole, Mass.
28	1	350	J. C. Dowles	Seattle, Wash.	2540 Shoreland Drive.
29	4	450	H. Earle Kimball	Providence, R. I.	142 Angell Street.
30	5	45	Paul M. White	Los Angeles, Calif.	Santa Monica, Calif.
31	1	60	W. S. Gubelman	New York, N. Y.	7201 Fourth Avenue (B.).
32	2	88	L. P. Hammond	Bridgeport, Conn.	Westport, Conn.
33	4	600	Fort Dallas Investment Co. (Fla.)	Miami, Fla.	908 First National Bank Building.
34	1	27	Gus J. Dekle	Tampa, Fla.	Perry, Fla.
35	3	220	J. H. Adamson	New York, N. Y.	105 West Fortieth Street.
36	6	250	Theodore V. D. Berdell	do.	39 Broadway.
37	2	470	C. H. Bliss	Milwaukee, Wis.	Kenosha, Wis.
38	4	360	D. J. Donavan	Detroit, Mich.	2467 Woodward Avenue.
39	7	400	George D. Rosengarten	Philadelphia, Pa.	Malvern, Pa.
40	2	40	Franklin M. Haines	New York, N. Y.	Ardley-on-Hudson, N. Y.
41	8	300	J. H. Oberfelder	Chicago, Ill.	110 South Dearborn Street.
42	2	20	Edward W. Goss	New London, Conn.	129 Prospect Street, Waterbury, Conn.
43	4	80	H. M. Coale	Philadelphia, Pa.	Ardmore, Pa.
44	3	74	Joseph E. Block	Cincinnati, Ohio	710 South Crescent Avenue.
45	1	100	A. N. Johnson	Seattle, Wash.	R. F. D. 3, Puyallup, Wash.
46	1	140	H. R. Burt	New York, N. Y.	101 Park Avenue.
47	1	12	Gordon R. McCormick	Philadelphia, Pa.	Wilkes-Barre, Pa.
48	2	100	L. A. Macomber	Seattle, Wash.	Wilsonian Apartments, North Seventh Street and University Way.
49	1	200	John E. White	Vineyard Haven, Mass.	
50	2	450	Irvyng N. Klein	Chicago, Ill.	1345 South Halstead Street.
51	7	170	W. T. Grant	New York, N. Y.	145 West Fifty-fifth Street.
52	1	b 300	H. J. Thurling	San Francisco, Calif.	2341 North Point Street.
53	2	450	Edsel B. Ford	Detroit, Mich.	Grosse Pointe, Mich.
54	2	40	Hugh M. Matheson	Miami, Fla.	418 Southwest Second Avenue.
55	1	200	Sebastian Stuart Fish Co. (Wash.)	Seattle, Wash.	Spokane Street Dock.
56	9	700	Alworth Investment Corporation (Minn.)	Duluth, Minn.	1604 Alworth Building.
57	6	600	William B. Leeds	New York, N. Y.	Oyster Bay, L. I., N. Y.
58	1	30	Kathryn Rice	do.	Chatham Hotel.
59	1	200	Phillips S. Fimmel	San Francisco, Calif.	111 Montgomery Street.
60	1	50	Phillip S. Baker	do.	700 Seventh Street.
61	2	130	Edward L. Brooks	Cincinnati, Ohio	Wyoming, Ohio.
62	1	150	Sylvanus Stokes, jr.	Washington, D. C.	2520 Massachusetts Avenue NW.

14 Formerly ga. s. {
a Zilph.
b Iris.
c Dolly Bowen.
15 Formerly ga. s. {
a Corlew II.
b Scout.
c Snug.
16 Formerly ga. y. {
a Rene.
c Margaret.

17 Formerly U. S. Navy ga. s. No. 2740.
18 Formerly ga. y. {
a Uarco.
b Nanette.
19 Formerly ga. y. Pilgrin.
20 Formerly ga. y. Little Ale.

Line No.	Official No.	Signal letters	Rig	Name of yacht	Tonnage		Register dimensions			When built	Where built
					Gross	Net	Length	Breadth	Depth		
MOTOR YACHTS—Continued											
15	216934		Ga. s.	Martha	30	28	58.3	16.0	5.9	1907	San Francisco, Calif.
2	221422		Ga. s.	Martha	16	12	37.4	11.1	5.5	1921	Seattle, Wash.
3	225708		Ga. s.	Martha	27	21	53.5	11.4	5.2	1926	Houghton, Wash.
4	229139		Ga. s.	Martha Jane	39	27	41.0	13.0	5.0	1929	New Orleans, La.
5	222417		Ga. s.	Marvel	16	13	41.2	11.2	4.9	1922	Dockton, Wash.
6	219538		Ga. s.	Mary	27	18	62.0	12.5	5.0	1919	Milwaukee, Wis.
7	226711		Ga. s.	Mary	18	12	46.8	10.5	5.4	1919	Norfolk, Va.
8	230955		Ga. s.	Mary	23	15	47.9	11.5	6.0	1930	Morris Heights, N. Y.
9	229671		Ga. s.	Mary III	14	12	42.8	9.6	4.9	1923	Watervliet, N. Y.
10	227559		Ga. s.	Mary C.	22	17	43.5	12.5	5.4	1928	Bayhead, N. J.
11	225616		Ga. s.	Mary E.	20	14	48.9	11.0	4.7	1926	Wilmington, Del.
12	225779		Ga. s.	Mary E.	19	13	47.0	11.6	5.2	1926	Bayonne, N. J.
13	228357	MHFQ	Ga. s.	Mary E. II	29	19	48.5	12.6	6.1	1929	do.
14	224433		Ga. s.	Mary K.	21	14	49.7	11.6	5.8	1925	Long Beach, Calif.
15	222252		Ga. s.	Mary V.	32	26	44.5	13.6	5.5	1922	Keyport, N. J.
16	228814		Ga. s.	Mary W.	18	15	38.0	11.3	5.5	1929	Wilmington, Del.
17	228334		Ga. s.	Mary Alice	22	14	45.7	13.6	6.6	1929	Onset, Mass.
18	215850		Ga. s.	Mary Alice II	18	15	47.4	11.0	5.8	1910	Wells, Mich.
19	210659	LCQG	Ga. s.	Mary Ann	64	43	66.0	16.7	8.1	1912	Camden, N. J.
20	225990		Ga. s.	Mary Blanche	17	13	53.4	9.2	4.6	1917	Atlantic City, N. J.
21	227899		Ga. s.	Mary Charlotte	23	15	47.7	11.0	5.3	1928	Solley, Md.
22	224290		Ga. s.	Mary D.	31	21	53.0	13.0	6.4	1924	Bayonne, N. J.
23	200877		Ga. s.	Mary M.	29	23	58.6	12.2	3.8	1904	Sharptown, Md.
24	226462		Ga. s.	Mary M.	19	13	47.0	11.6	5.2	1927	Bayonne, N. J.
25	224206		Ga. s.	Mary Ann	85	71	104.3	14.9	8.3	1917	New York, N. Y.
26	228591		Ga. s.	Mary Kay	10	13	42.6	12.0	5.1	1929	Los Angeles, Calif.
27	222083		Ga. s.	Maryellen	34	30	47.4	15.0	5.3	1922	New York, N. Y.
28	226113		Ga. s.	Mary Frances	51	34	60.5	14.2	6.0	1926	Sallsbury, Md.
29	201285		Ga. s.	MARY LOU	17	14	43.0	14.5	4.1	1904	Toledo, Ohio
30	226854		Ga. s.	Mary Louise	17	15	40.0	11.0	4.0	1918	New York, N. Y.
31	107767	KRTH	Ol. s.	MARY PINCHOT	250	122	110.0	26.0	19.0	1902	Philadelphia, Pa.
32	228714	MHKV	Ga. s.	Mary Portia	9	8	29.4	11.3	4.5	1903	do.
33	225484	MOBQ	Ga. s.	Mary Rose	29	18	55.2	14.2	9.3	1926	Bristol, R. I.
34	229068		Ga. y.	Marymar	60	41	63.4	15.5	7.1	1930	Morehead City, N. C.
35	227479		Ga. s.	Mary-Mar-Ann	21	17	44.7	10.8	5.3	1928	Seattle, Wash.
36	226989		Ga. s.	Maryland	7	5	34.8	8.5	4.1	1927	Dockton, Wash.
37	225205	MFGV	Ga. s.	Marylin	153	104	86.3	20.0	9.6	1925	Neponset, Mass.
38	228455	MGTG	Ga. s.	Maskee	19	15	40.4	11.3	5.5	1915	Erie, Pa.
39	220726		Ga. s.	Masquerader	135	118	79.7	21.8	7.0	1920	College Point, N. Y.
40	224296		Ga. s.	Mater	23	15	48.0	12.2	4.2	1924	Pittsburg, Pa.
41	203166		Ga. s.	Mathilde	16	14	46.0	10.5	4.8	1905	Philadelphia, Pa.
42	229800		Ol. s.	Mattakeset	22	20	47.0	14.6	6.4	1930	Thomaston, Me.
43	206369		Ol. s.	Maud F.	40	27	65.8	13.8	5.8	1909	Seattle, Wash.
44	228943		Ga. s.	Maude Carlton	13	11	33.2	8.2	4.9	1918	Portsmouth, N. H.
45	230790		Ga. s.	Maudos	14	13	34.5	9.2	4.3	1931	Tacoma, Wash.
46	222229	MDQK	Ga. s.	Mauna Loa II	20	13	58.9	10.6	5.3	1922	Boston, Mass.
47	227663		Ga. s.	Maureen	22	17	44.4	12.8	5.9	1928	Seattle, Wash.
48	229517		Ga. s.	Maureen	18	12	37.5	10.3	5.1	1930	Keyport, N. J.
49	230247		Ga. s.	Maureen	33	22	57.5	14.0	6.8	1930	Fresport, N. Y.
50	210860	LCSF	Ga. s.	Mavlet	24	20	51.5	11.2	5.9	1912	Port Chester, N. Y.
51	228858		Ga. s.	Mavis	27	12	60.8	10.9	4.9	1921	Hamilton, Canada
52	229910		Ga. s.	Maxie	12	8	35.8	10.9	5.3	1930	Seattle, Wash.
53	229256		Ga. s.	Maxim	24	16	52.0	11.3	4.5	1929	Jacksonville, Fla.
54	224688	MFSG	Ga. s.	May	17	14	43.3	14.6	4.6	1908	Toms River, N. J.
55	214834		Ga. s.	May W.	19	13	48.2	11.2	4.6	1910	New Orleans, La.
56	220006		Ga. s.	May-Dot	20	13	43.5	11.2	5.0	1927	Clason Point, N. Y.
57	223991		Ga. s.	May Lou	8	7	33.8	8.4	2.7	1924	Kirkland, Wash.
58	227032		Ga. s.	Maya V.	54	38	69.8	13.7	6.5	1927	Quincy, Mass.
59	217649		Ga. s.	Mayflower	17	13	46.3	11.2	5.2	1906	Poughkeepsie, N. Y.
60	223771		Ga. s.	Mayflower	110	91	86.6	19.1	9.7	1924	Port Clinton, Ohio
61	230476		Ga. s.	May Willo	25	17	44.9	12.0	5.5	1931	Stockton, Calif.
62	221326	MCTP	Ga. s.	Mecox	62	51	74.0	15.3	5.8	1921	East Greenwich, R. I.
63	207432	LBNG	Ga. s.	Mayhap	59	49	66.6	19.0	7.2	1910	Boston, Mass.
64	220684	MCDJ	Ga. s.	Medbet	28	5	47.6	11.1	4.7	1920	Fort Myers, Fla.
65	210170		Ga. s.	Medora	28	27	62.2	14.5	7.5	1912	New York, N. Y.

1 Formerly ga. y. Emma Belle III.
 2 Formerly U. S. N. ga. y. No. 5439.
 3 Formerly ga. y. Lesne II.
 4 Formerly ga. y. Celia M.
 5 Formerly ga. y. Kittle B.
 6 Formerly ga. y. Terrybill II.
 7 Formerly ga. y. Day Dawn.
 8 Formerly ga. s. Calabash.

9 Formerly ga. y. Anclote.
 10 Formerly ga. y. Pelican.
 11 Formerly U. S. Navy S. C. No. 226.
 12 Formerly ga. y. Arcadia.
 13 Formerly ga. y. U. S. Navy No. 4410.
 14 Formerly st. s. Ariadne.
 15 Formerly st. y. Cutty Sark.

Line No	Crew	Horsepower	Name of owner	Home port	Address of owner
1	2	45	W. G. Lane.....	Los Angeles, Calif.....	Lane Mortgage Building.
2	1	24	D. R. Fisher.....	Seattle, Wash.....	Care Fisher Flouring Mills.
3	2	100	Frank Manz.....	do.....	4229 East Thirty-third Street.
4	1	300	George M. Cox.....	New Orleans, La.....	713 Masonic Temple.
5	1	70	Walter E. Thumblar.....	Seattle, Wash.....	654 Jackson Street.
6	2	300	W. J. Crocker.....	New York, N. Y.....	Bronx, N. Y.
7	1	100	A. J. Weston.....	Seattle Wash.....	Olympia, Wash.
8	2	180	Harkness Edwards.....	Pittsburgh, Pa.....	316 Fourth Avenue.
9	1	150	Horace W. Goldsmith.....	New York, N. Y.....	601 West One hundred and twelfth Street.
10	2	300	Joseph T. Castles.....	Newark, N. J.....	65 Leslie Street.
11	2	130	William R. Matthews.....	Philadelphia, Pa.....	Princeton, N. J.
12	3	b 100	Charles D. Wagner.....	Los Angeles, Calif.....	213 South Arden Boulevard.
13	2	250	William H. Howe.....	Buffalo, N. Y.....	96 Soldiers Place.
14	2	b 150	R. H. Wilson.....	Los Angeles, Calif.....	4631 East Fourth Street.
15	1	50	Mary Loomis.....	New York, N. Y.....	46 Brevoort Place (B).
16	1	175	American Car & Foundry Co. (N. J.).....	do.....	30 Church Street.
17	1	100	Carl Beckman.....	New Bedford, Mass.....	202 Bedford Street.
18	1	50	H. A. Rothrock.....	Philadelphia, Pa.....	304 West Miner Street, West Chester, Pa.
19	4	170	J. B. Thompson.....	do.....	Chelsea Hotel, Atlantic City, N. J.
20	1	300	Charles K. Smith.....	do.....	3101 Pacific Avenue, Atlantic City, N. J.
21	2	85	J. Walker Thomas.....	Baltimore, Md.....	1228 North Caroline Street.
22	3	80	Pacific American Fisheries (Me).....	Seattle, Wash.....	Bellingham, Wash.
23	2	28	A. F. Hall.....	Washington, D. C.....	615 Seventeenth Street SW.
24	2	88	Frederick L. Parker.....	New London, Conn.....	Westfield, Mass.
25	10	440	H. C. Hannay.....	Detroit, Mich.....	726 Marquette Drive.
26	2	290	Howard B. Reticker.....	Los Angeles, Calif.....	938 Bel' Air Road.
27	4	250	J. O. McCallip, jr.....	Houston, Tex.....	332 Humble Building.
28	4	265	William I. Phillips.....	Miami, Fla.....	28 Northeast Bay Shore Drive.
29	1	125	R. Robinson Duff.....	Chicago, Ill.....	1118 West Thirty-fifth Street.
30	1	30	J. Hildebrand.....	Seattle, Wash.....	3000 East Forty-fifth Street.
31	12	150	Gifford Pluchot.....	Philadelphia, Pa.....	Milford, Pa.
32	1	16	Ralph F. Couch.....	Washington, D. C.....	521 Bond Building.
33	3	60	Harold W. Brooks.....	New York, N. Y.....	Southampton, N. Y.
34	3	400	George S. MacDonald.....	do.....	New Rochelle, N. Y.
35	1	100	Frank J. Seldelhuber.....	Seattle, Wash.....	1421 Dearborn Street.
36	2	400	Monville Anderson.....	Tacoma, Wash.....	Box 800.
37	8	250	Frederick Pope.....	New York, N. Y.....	60 Broadway.
38	1	100	Henry B. Vincent.....	Erie, Pa.....	Community Playhouse.
39	7	160	Caleb S. Bragg.....	Miami, Fla.....	
40	1	60	H. N. Snavelly.....	Pittsburgh, Pa.....	6531 Northumberland Street.
41	1	25	Harry M. N. Barstow.....	Philadelphia, Pa.....	Santa Rita Apartments, Atlantic City, N. J.
42	2	30	George G. Sears.....	Boston, Mass.....	425 Beacon Street.
43	2	70	R. C. McCullough.....	Los Angeles, Calif.....	245 St. Joseph Avenue, Long Beach, Calif.
44	1	20	Carlton J. Ericksen.....	Seattle, Wash.....	Bothell, Wash.
45	1	100	O. V. Snyder.....	Tacoma, Wash.....	304 South L Street.
46	2	170	Harriett P. James.....	New York, N. Y.....	99 John Street.
47	2	100	National Steel Construction Co. (Wash.).....	Seattle, Wash.....	425 Fontenac Street.
48	1	180	Theodore E. Beck.....	Philadelphia, Pa.....	Chatham, N. J.
49	3	1, 200	Harry Brown.....	Providence, R. I.....	15 Bogman Street.
50	1	40	Thomas Earle White.....	New Bedford, Mass.....	281 Union Street.
51	1	360	G. C. Boughton.....	Erie, Pa.....	810 Peach Street.
52	1	25	Jack C. Lindsey.....	Seattle, Wash.....	1112 East Thomas Street.
53	2	580	David M. Goodrich.....	New York, N. Y.....	230 Park Avenue.
54	2	30	Armory L. Haskell.....	Perth Amboy, N. J.....	Middletown, N. J.
55	2	50	Peter Guerrero.....	New Orleans, La.....	108 Friscoville Avenue.
56	2	150	Dwight W. Ellis.....	Providence, R. I.....	Monson, Mass.
57	1	30	George W. Snow.....	Seattle, Wash.....	7716 Thirty-second Avenue NW.
58	4	330	W. W. Wilson.....	Boston, Mass.....	201 Devonshire Street.
59	2	32	Edward E. Kaiser.....	Baltimore, Md.....	Annapolis, Md.
60	3	180	F. E. Thompson.....	Boston, Mass.....	74 North Heath Street.
61	3	90	Amory L. Haskell.....	Perth Amboy, N. J.....	Middletown, N. J.
62	1	400	Hugh Dillman.....	New York, N. Y.....	Ambassador Hotel.
63	4	280	Ancell H. Ball.....	do.....	800 Park Avenue.
64	2	90	Florida Holding Co. (Fla.).....	Tampa, Fla.....	Fort Myers, Fla.
65	6	35	F. Trubee Davison.....	New York, N. Y.....	Locust Valley, N. Y.

¹³ Formerly ga. y. Hoozit.
¹⁴ Formerly ga. y. Bolo.
¹⁷ Formerly ga. y. Margaret.
¹⁸ Formerly ga. y. Hazel.
¹⁹ Formerly U. S. N. ga. y. no. 6553.
²⁰ Formerly ga. y. Sheerness.
²¹ Formerly British ga. s. Mavis.

²² Formerly ga. y. Nomad.
²³ Formerly ga. s. Chicota.
²⁴ Formerly ga. y. Oswichee.
²⁵ Formerly ga. y. ^a Topaz.
²⁶ Formerly ga. y. ^b Charlotte II.
^c Sylvia M.
²⁶ Formerly ga. y. Nurmah.

Line No.	Official No.	Signal letters	Rig	Name of yacht	Tonnage		Register dimensions			When built	Where built
					Gross	Net	Length	Breadth	Depth		
MOTOR YACHTS—											
Continued											
1	229596		Ga. s.	Medora II.	21	14	46.0	11.2	5.1	1930	Clason Point, N. Y.
2	225974		Ga. s.	Meenahmoosha	21	14	43.6	9.4	5.2	1926	Balboa, Calif.
3	227806		Ga. s.	Meeeteetse	17	11	43.0	11.0	5.0	1928	New York, N. Y.
4	226894		Ga. s.	Meg	21	19	44.8	10.7	5.1	1929	Port Clinton, Ohio
5	230042		Ga. s.	Meg II.	18	15	44.8	10.7	5.1	1929	do
6	220556	MBJP	Ol. s.	¹ MELODIE	191	103	126.3	21.0	9.8	1920	Long Beach, Calif.
7	213966	LFTV	Ga. s.	² Memory	22	20	51.0	14.4	8.6	1916	Bristol, R. I.
8	218065	LRDJ	Ga. s.	³ Memory	36	28	62.6	11.3	4.9	1919	do
9	222307		Ga. s.	Memory	18	14	41.6	10.5	5.2	1922	Seattle, Wash.
10	225710		Ol. s.	⁴ Memory II.	39	27	57.7	14.0	6.1	1926	Bayonne, N. J.
11	227670	MGVL	Ol. s.	MEMORY III	306	208	128.5	23.2	12.8	1928	Bay City, Mich.
12	223047	MFDL	Ga. s.	⁵ Mendota II.	69	59	64.3	16.5	7.9	1923	Camden, N. J.
13	228466		Ga. s.	Menikoe V.	18	15	51.2	13.0	7.3	1929	Wiscasset, Me.
14	229488		Ga. s.	Mercury III.	20	13	47.0	11.2	5.1	1930	Algonac, Mich.
15	203233		Ga. s.	Mermald	58	50	62.8	10.0	5.2	1906	Port Jefferson, N. Y.
16	226365		Ga. s.	⁶ Mermald	70	48	74.0	15.1	7.5	1927	New York, N. Y.
17	230292		Ga. s.	Mer-Na	10	8	35.3	9.1	4.3	1930	Seattle, Wash.
18	210110		Ga. s.	⁷ Mernet II.	38	26	55.0	13.0	6.8	1912	Port Clinton, Ohio
19	225879		Ga. s.	Merrille	13	12	35.3	9.1	4.7	1926	Seattle, Wash.
20	212048		Ga. s.	Merry Mac	31	21	59.6	11.5	7.4	1909	Menasha, Wis.
21	227674	MGVN	Ga. s.	Mesoma	17	15	43.7	13.0	6.6	1928	Fairhaven, Mass.
22	221554	MDCB	Ga. s.	⁸ Messenger	18	14	48.0	10.0	4.5	1921	Milwaukee, Wis.
23	92726	KMSQ	Ol. s.	Metha Nelson	464	345	156.0	36.0	11.9	1896	Fairhaven, Calif.
24	211898		Ga. s.	Me Too	18	15	50.0	11.4	5.8	1913	Dames Point, Fla.
25	206497		Ga. s.	Me Too III	23	21	50.0	12.0	5.5	1910	Muskegon, Mich.
26	229282	MHQJ	Ol. s.	Mettamar	124	84	89.2	18.0	7.5	1930	New York, N. Y.
27	228297		Ga. s.	Metta Marie	22	18	41.9	11.5	5.8	1929	Seattle, Wash.
28	229524		Ga. s.	Mihelo II.	18	16	40.4	10.5	5.2	1930	Stockton, Calif.
29	213710	LFPV	Ga. s.	Miakka	20	19	40.0	13.3	4.6	1915	Camden, N. J.
30	226569	MGLR	Ga. s.	Mibar	45	30	59.6	14.2	6.6	1927	Boston, Mass.
31	222273	MDQV	Ga. s.	Michabo	87	59	82.3	21.5	9.6	1922	Thomaston, Me.
32	227015		Ga. s.	Midge	17	11	43.2	11.0	5.6	1927	Wilmington, Del.
33	20635	KRMT	Ol. s.	⁹ Midwest (composite)	104	86	107.6	18.2	8.1	1902	Bristol, R. I.
34	223140		Ga. s.	¹⁰ Migrl	27	18	55.8	12.3	5.0	1923	Rochester, N. Y.
35	207736		Ga. s.	¹¹ Mignon	51	30	74.1	13.7	6.8	1910	Boston, Mass.
36	228874	MHLP	Ol. s.	MIGRANT	661	319	200.3	34.2	18.5	1929	do
37	229776	MHVJ	Ga. s.	Migrant	21	17	45.6	13.5	5.8	1930	Quincy, Mass.
38	228921		Ga. s.	Migrator	22	19	42.7	11.6	5.4	1929	Seattle, Wash.
39	205510		Ga. s.	¹² Miles II.	17	12	32.0	10.0	3.7	1907	Morris Heights, N. Y.
40	220666		Ga. s.	¹³ Mikado	30	18	65.7	11.0	5.8	1920	San Francisco, Calif.
41	227793		Ga. s.	Mildred F. II	17	11	39.5	11.5	5.5	1928	Boston, Mass.
42	227543		Ga. s.	Mildred V.	26	14	49.0	13.2	6.2	1928	East Boothbay, Me.
43	221337		Ga. s.	Mildura	18	15	46.8	13.6	6.6	1921	San Diego, Calif.
44	226396		Ol. s.	Mildura II.	45	30	66.5	16.5	8.4	1927	do
45	92306	KJTR	Ga. s.	Millicette	27	26	52.0	16.4	6.9	1890	Boston, Mass.
46	228611		Ga. s.	¹⁴ Mingaladon	17	12	42.0	11.3	5.7	1929	Keyport, N. J.
47	224708		Ga. s.	Mingo (composite)	24	16	48.9	13.0	4.8	1918	New York, N. Y.
48	229986		Ga. s.	Minion	36	33	45.6	16.0	6.3	1930	Morehead City, N. C.
49	229633		Ga. s.	Minnakay	17	12	43.5	11.2	5.0	1930	Clason Point, N. Y.
50	230414		Ol. s.	Minoco	165	128	98.5	20.0	8.8	1930	Camden, N. J.
51	225098		Ga. s.	Minomar	18	12	46.0	10.5	5.3	1925	Morris Heights, N. Y.
52	214335		Ga. s.	¹⁵ Minx	25	20	50.5	12.2	6.5	1916	New York, N. Y.
53	211984	LDJQ	Ga. s.	Mlone	32	26	54.2	13.4	5.9	1911	Bayhead, N. J.
54	215497	LHIRV	Ga. s.	¹⁶ Mirage	16	14	49.2	12.0	6.9	1917	City Island, N. Y.
55	209828		Ga. s.	¹⁷ Miramar	96	91	87.0	17.0	6.6	1912	Manitowoc, Wis.
56	212358		Ga. s.	¹⁸ Miramar	24	16	45.4	11.3	5.7	1914	Seattle, Wash.
57	207387	LBKW	Ga. s.	MIRAMAR	108	72	100.5	17.1	8.5	1910	New York, N. Y.
58	227328		Ga. s.	¹⁹ Miramar II.	20	17	44.6	10.7	5.2	1928	Port Clinton, Ohio
59	223158		Ga. s.	²⁰ Misan	21	19	44.6	10.2	5.1	1923	Pittsburgh, Pa.
60	204048	KWBS	Ga. s.	Mischief	19	13	50.8	12.7	7.2	1907	Boston, Mass.
61	206944		Ga. s.	Missabe	17	15	42.5	11.2	4.6	1909	Port Clinton, Ohio
62	215462		Ga. s.	Missawit	41	36	64.1	14.4	6.4	1917	Seattle, Wash.
63	229663	MHSW	Ga. s.	Miss Barbara II.	29	19	48.5	12.6	6.1	1930	Bayonne, N. J.
64	228391		Ga. s.	²¹ Miss Colorado	18	15	38.0	11.3	5.5	1929	Wilmington, Del.
65	225478		Ga. s.	Miss Hattie	16	11	40.3	10.8	5.3	1926	Baltimore, Md.

¹ Formerly ga. y. ^a Edythe.
^b Ella.
² Formerly ga. y. Black Duck.
³ Formerly ga. s. ^a Mary Ann.
^b Fox.
⁴ Formerly ol. y. ^a Memory II.
^b Gay-Jane.
⁵ Formerly ga. y. ^a Ebenezer.
^b Marlen.

⁶ Formerly ga. y. Delfred.
⁷ Formerly ga. y. ^a Dolph II.
^b Content.
⁸ Formerly ga. y. Deedee.
⁹ Formerly ^a St. s. Quickstep.
^b St. y. Florence.
^c Ol. y. Florence.
^d British ga. y. Midwest.

Line No.	Crew	Horsepower	Name of owner	Home port	Address of owner
1	1	300	Louis H. Moos.....	New York, N. Y.....	110 William Street.
2	3	230	Arthur B. Herrell.....	Los Angeles, Calif.....	1644 Sargent Place.
3	1	170	A. B. Conant.....	Boston, Mass.....	95 Milk Street.
4	1	b 200	Edward J. Abbott.....	do.....	Wilton, N. H.
5	2	400	Mary E. Gurnett.....	do.....	3 Charles River Square.
6	8	360	Don Lee, (Calif.).....	Los Angeles, Calif.....	1076 West Seventh Street.
7	4	30	John Davis.....	New York, N. Y.....	210 East Seventy-third Street.
8	3	b 550	Grace A. Hamilton.....	San Francisco, Calif.....	2006 Washington Street.
9	1	45	L. H. Livermore.....	Seattle, Wash.....	Sedro Woolley, Wash.
10	2	188	Arthur H. Kudner.....	New York, N. Y.....	420 Lexington Avenue.
11	10	900	Sherburn M. Becker.....	do.....	43 Broad Street.
12	4	80	Herbert S. Blake.....	do.....	74 Trinity Place.
13	1	40	Robert S. Weeks.....	Boston, Mass.....	24 Federal Street.
14	2	500	Arthur E. Pew, jr.....	Philadelphia, Pa.....	Bryn Mawr, Pa.
15	4	600	George I. Shearer.....	New York, N. Y.....	45 Wall Street.
16	3	200	Leo Friede.....	do.....	11 Wall Street.
17	1	70	H. A. Kurtzman.....	Seattle, Wash.....	904 Ninth Avenue.
18	5	50	Joseph N. Willcutt.....	Boston, Mass.....	146 Summer Street.
19	1	110	Fred W. Winters.....	Seattle, Wash.....	Route 2, Bellevue, Wash.
20	2	56	Captain D. Davis.....	Mobile, Ala.....	Tuscaloosa, Ala.
21	4	20	Merrill Hunt.....	Boston, Mass.....	20 East Street.
22	3	550	F. M. Cooper.....	Tampa, Fla.....	c/o Knight & Hall Hardware Co.
23	10	320	Fox Film Corporation (N. Y.).....	Los Angeles, Calif.....	Hollywood, Calif.
24	1	7	R. R. Moon.....	Boston, Mass.....	280 East Dover Street.
25	1	40	Hans B. Larsen.....	Grand Haven, Mich.....	Maple Street, Manistee, Mich.
26	5	200	R. E. Olds.....	Detroit, Mich.....	Lansing, Mich.
27	1	200	George F. Ambrose.....	Seattle, Wash.....	First National Bank Building, Bellingham, Wash.
28	1	160	John J. Hallenbeck.....	San Francisco, Calif.....	Oakland, Calif.
29	2	24	Louis Calder.....	Tampa, Fla.....	New York, N. Y.
30	3	260	Walter S. Hammons.....	Portland, Me.....	120 Exchange Street.
31	6	80	Floyd L. Carlisle.....	New York, N. Y.....	15 Broad Street.
32	1	80	Edwin A. Richard.....	Tampa, Fla.....	Fort Myers, Fla.
33	5	120	B. G. Brinkman.....	Miami, Fla.....	Palm Island, Fla.
34	5	170	George G. Melloy.....	Philadelphia, Pa.....	1419 Spring Garden Street.
35	5	220	Bernard Helfman.....	Detroit, Mich.....	394 Parkview Avenue.
36	31	b 950	Carl Tucker.....	New York, N. Y.....	420 Lexington Avenue.
37	1	100	Gilbert H. Gleason.....	Boston, Mass.....	25 Huntington Avenue.
38	2	200	Clara L. Baker.....	Los Angeles, Calif.....	500 Napleton Drive.
39	1	40	Bowler, Holmes & Hecker Co. (N. Y.).....	New York, N. Y.....	259 Greenwich Street.
40	1	b 400	Clarence S. Ashcraft.....	Los Angeles, Calif.....	627 South McCadden Place.
41	1	100	W. A. Spurr.....	Boston, Mass.....	21 Newbury Avenue, Atlantic, Mass.
42	1	130	J. H. Wheelwright.....	New York, N. Y.....	Care Chatham and Phoenix Bank.
43	1	50	Claude G. Putnam.....	Los Angeles, Calif.....	424 North Glendale Boulevard, Glendale, Calif.
44	2	50	William E. McDonald.....	San Diego, Calif.....	2420 F Street.
45	2	20	Sidney W. Ironmonger.....	Norfolk, Va.....	Atwood Avenue.
46	2	290	Charles H. Thorling.....	New York, N. Y.....	25 Beaver Street.
47	2	50	George A. Barnhart.....	Baltimore, Md.....	1103 West Saratoga Street.
48	1	130	William E. Hawkins.....	New York, N. Y.....	Islip, N. Y.
49	1	250	J. W. Westcott.....	Baltimore, Md.....	1030 North Charles Street.
50	10	400	Mills Novelty Co. (Ill.).....	Chicago, Ill.....	4100 Fullerton Avenue.
51	1	360	F. B. Davis, Jr.....	New York, N. Y.....	1790 Broadway.
52	1	b 37	William L. Boyd.....	Los Angeles, Calif.....	Beverly Hills, Calif.
53	2	35	Elwin R. Clark.....	Bangor, Me.....	Corinna, Me.
54	1	40	Francis B. Wadelon.....	New York, N. Y.....	Yonkers, N. Y.
55	7	100	M. O. Dunning.....	Savannah, Ga.....	804 Victory Drive.
56	1	37	Harry Fisher.....	Tacoma, Wash.....	705 North G Street.
57	7	200	W. B. Armstrong.....	New York, N. Y.....	New Rochelle, N. Y.
58	1	150	Carlos Alling.....	Chicago, Ill.....	6826 Euclid Avenue.
59	1	64	Paul Hardy.....	Pittsburgh, Pa.....	Huntington, W. Va.
60	2	15	Henry W. Banks, jr.....	New York, N. Y.....	14 Wall Street.
61	1	25	E. Z. Griggs.....	Tampa, Fla.....	Tarpon Springs, Fla.
62	1	80	Christie Hotel Corporation (Calif.).....	Los Angeles, Calif.....	1665 North McCadden Place.
63	1	250	Fred H. Perkins.....	Providence, R. I.....	768 Elm Grove Avenue.
64	2	175	Thomas Harris Powers.....	Philadelphia, Pa.....	Broad and Chestnut Streets
65	1	120	T. H. Jett, Jr.....	Baltimore, Md.....	537 North Exeter Street.

10 Formerly ga. y. ^a Florence S.
^b Wayward.
11 Formerly ga. y. Milwin.
12 Formerly ga. y. Olisade.
13 Formerly ga. y. ^a Miss Snip.
^b Miss Mirit.
^c Zoa.
14 Formerly ga. y. Souris.

15 Formerly ga. y. Neaugar.
16 Formerly slip. y. Maisie.
17 Formerly ga. y. Marigold.
18 Formerly ga. y. Vamoose.
19 Formerly ga. y. Genevieve II.
20 Formerly ga. y. ^a Chieftain
^b R. C. Price
21 Formerly ga. y. Orvista.

Line No.	Official No.	Signal letters	Rig	Name of yacht	Tonnage		Register dimensions			When built	Where built
					Gross	Net	Length	Breadth	Depth		
MOTOR YACHTS— Continued											
1	227231		Ol. s.	Miss June	46	32	61.2	16.6	6.5	1928	Oakland, Calif.
2	224923		Ga. s.	Miss Kentucky II	33	23	50.2	12.5	5.5	1925	Manitowoc, Wis.
3	219148		Ga. s.	Miss Liberty	21	17	50.8	11.0	5.0	1918	Milwaukee, Wis.
4	215376		Ga. s.	Miss Marilyn II	21	14	55.0	10.0	5.0	1917	Sibley, Mich.
5	229057		Ga. s.	Miss Priscilla	16	13	39.5	10.6	4.8	1928	Wilmington, Del.
6	225995		Ga. s.	Miss Tacoma	19	18	52.3	12.3	7.5	1926	Gig Harbor, Wash.
7	225001		Ga. s.	Miss Top	26	13	50.0	12.0	5.9	1925	New Orleans, La.
8	228697		Ga. s.	Mist Chief	23	18	43.9	11.9	5.4	1929	Onset, Mass.
9	224671		Ga. s.	Mistral	22	17	52.0	11.0	4.9	1925	Milwaukee, Wis.
10	228920		Ga. s.	Mitoy	11	10	32.2	8.8	4.7	1929	Seattle, Wash.
11	230720		Ga. y.	Mitzi	24	16	53.5	11.5	6.2	1931	Morris Heights, N. Y.
12	226970		Ol. s.	Miway	28	23	44.5	11.7	6.2	1930	Keyport, N. J.
13	226013	MGHK	Ol. s.	MIZPAH	659	234	171.3	27.1	12.8	1926	Newport News, Va.
14	221324		Ga. s.	Moana	14	11	38.6	9.5	4.4	1921	Seattle, Wash.
15	227737		Ol. s.	Moana II	77	48	80.0	16.0	7.3	1928	Vegesack, Germany
16	229815		Ga. s.	Moanin' Low	20	13	47.0	11.2	5.1	1930	Algona, Mich.
17	226614		Ga. s.	Moby Dick	17	14	48.0	12.5	6.0	1926	Manitowoc, Wis.
18	230469		Ga. s.	Moby Dick	21	19	44.8	10.7	5.1	1930	Port Clinton, Ohio
19	226278		Ga. s.	Mogul	8	6	31.5	10.4	4.2	1918	Port Townsend, Wash.
20	206628	LBFQ	Ga. s.	Mohawk (composite)	20	20	49.9	11.0	9.2	1909	Baltimore, Md.
21	218513		Ga. s.	Mohawk	46	38	57.2	15.2	5.6	1912	Tonawanda, N. Y.
22	220296		Ga. s.	Mohawk	17	16	38.0	10.0	4.4	1911	West De Pere, Wis.
23	221537		Ga. s.	Mohawk	17	11	45.8	10.8	4.3	1921	Hamilton, Ontario
24	226961	MGQF	Ga. s.	Mohawk	28	22	46.4	12.5	6.2	1927	Milford, Del.
25	227344		Ga. s.	Mohawk	25	20	53.4	14.5	7.3	1928	Wiscasset, Me.
26	227914		Ga. s.	Mohawk II	25	20	43.4	11.0	4.8	1928	Manitowoc, Wis.
27	228252		Ga. s.	Mohican	40	27	64.0	12.5	6.2	1929	New York, N. Y.
28	223955		Ga. s.	Mojag	11	7	33.8	9.5	3.5	1924	Olympia, Wash.
29	208660		Ga. s.	Mollie	16	14	43.2	11.3	6.9	1911	Stamford, Conn.
30	219641		Ga. s.	Mollie O. II	63	51	60.4	19.0	5.3	1920	Miami, Fla.
31	207647		Ga. s.	Mollou	18	18	46.5	14.0	6.2	1910	San Francisco, Calif.
32	222755		Ga. e.	Molly II	18	14	50.7	10.0	5.8	1923	New York, N. Y.
33	229545		Ga. s.	Momej	21	14	46.0	11.2	5.1	1930	Clason Point, N. Y.
34	225683	MGCV	Ga. s.	Mommie	48	39	70.7	14.6	5.5	1926	Stamford, Conn.
35	213831		Ga. s.	Momus	45	44	58.9	17.5	5.0	1915	Essington, Pa.
36	225800	MGDT	Ol. s.	Monaloe IV	19	13	47.0	11.6	5.2	1926	Bayonne, N. J.
37	204137		Ga. s.	Monarch	22	20	49.5	11.6	6.4	1907	New Haven, Conn.
38	127549	KQWR	Ga. s.	¹⁰ Montaka	26	23	50.2	15.4	6.7	1901	Boston, Mass.
39	213535	LFMW	Ga. s.	Moneeka	28	22	57.5	11.9	5.6	1915	Neponset, Mass.
40	136481		Ga. s.	¹¹ Monhegan	11	9	31.4	12.3	6.0	1894	Friendship, Me.
41	226807		Ga. s.	Monhegan	23	16	49.2	14.5	7.6	1926	Thomaston, Me.
42	227170		Ga. s.	¹¹ Monidah	8	8	39.7	8.5	5.7	1923	Marselles, France
43	227873		Ga. s.	¹³ Monitor Top	24	16	48.0	11.2	5.6	1928	Wilmington, Del.
44	229872	MHWP	Ol. s.	Mono	161	128	96.2	20.0	8.7	1930	Camden, N. J.
45	226837		Ga. s.	Monomoy	23	16	49.2	14.5	7.6	1927	Thomaston, Me.
46	228372		Ga. s.	Montauk	17	12	47.8	11.0	6.1	1929	New York, N. Y.
47	93052	KQDT	Ga. s.	Monsoon	18	18	40.7	14.7	4.6	1900	Brunswick, Ga.
48	229104		Ga. s.	Moonbeam	21	19	44.8	10.7	5.1	1929	Port Clinton, Ohio
49	229735		Ga. s.	Moonbeam	34	29	58.5	15.0	7.0	1930	East Boothbay, Me.
50	222954	MFCJ	Ga. s.	¹⁴ Moonlight	59	51	62.2	16.5	7.3	1923	Camden, N. J.
51	228509		Ga. s.	¹⁵ Moorease	23	20	43.2	10.3	5.1	1927	San Francisco, Calif.
52	223881		Ga. s.	Morie	50	33	51.7	15.8	5.2	1924	Biddeford, Me.
53	228331	MHFL	Ga. s.	¹⁷ MORNING STAR	63	57	81.2	17.8	9.8	1927	Lussitpocolo, Italy
54	230934		Ga. s.	Mother Goose	50	41	60.6	20.0	6.7	1931	Ruark, Va.
55	227587		Ga. s.	Mouette	25	19	48.0	12.0	5.8	1927	Lower Bank, N. J.
56	219589	LVPC	Ga. s.	¹⁸ Mousquetaire	176	102	94.3	22.0	6.3	1920	East Boothbay, Me.
57	216100		Ga. s.	¹⁹ Muab	24	16	40.7	14.0	5.7	1918	Roselle, N. J.
58	230161		Ga. s.	Munengetora	19	13	45.7	10.9	6.1	1920	Red Bank, N. J.
59	226247		Ga. s.	Muralyn	10	9	35.2	9.1	4.7	1927	Seattle, Wash.
60	214293	LGDW	Ga. s.	²⁰ Muriel	24	16	53.3	12.4	4.5	1916	Camden, N. J.
61	227245		Ga. s.	²¹ Murmac	36	29	51.3	15.8	8.5	1928	South Bristol, Me.
62	220468		Ol. s.	²² Murray & Tregurtha	19	13	59.8	12.3	5.0	1920	West Norfolk, Va.
63	225649		Ga. s.	Muskeeta	37	22	65.7	13.5	7.0	1926	East Boothbay, Me.

¹ Formerly ga. y.
 (a) Merry Ripple.
 (b) Josephine B.
 (c) Betty S.

² Formerly ga. y.
 (a) Vivp.
 (b) Nemoshia.

³ Formerly ga. y. John.

⁴ Formerly ol. y.
 (a) Savarona.
 (b) Sequoia.
 (c) Allegro.

⁵ Formerly ga. y. Mary Ken.
⁶ Formerly ga. y. Betsy L.
⁷ Formerly ga. y. Lura B.

⁸ Formerly ga. y.
 (a) Radiant.
 (b) Tar Heel.
 (c) A-D I.

⁹ Formerly ga. y. Florence W. III.
¹⁰ Formerly ga. y. Colleen Bawn.
¹¹ Formerly slip. Elsie A. Bridges.

Line No.	Crew	Horsepower	Name of owner	Home port	Address of owner
1	1	60	Edward S. Babue.....	San Francisco, Calif.....	2743 San Pablo Avenue.
2	2	b 100	Leo. F. Keller.....	Sault Ste. Marie, Mich.....	Charlevoix, Mich.
3	3	200	Henry W. Smith.....	Detroit, Mich.....	625 West Grand Boulevard.
4	1	250	William D. Crowell.....	St. Louis, Mo.....	Chemical Building.
5	2	100	Guy H. Parker.....	Bar Harbor, Me.....	Bernard, Me.
6	1	50	Arthur C. Stewart.....	Los Angeles, Cal.....	Union Oil Building.
7	2	65	O. O. Noble.....	Lake Charles, La.....	
8	2	400	Albert J. Knights.....	Boston, Mass.....	Littleton, Mass.
9	2	470	Donald Kellogg.....	Buffalo, N. Y.....	98 Delaware Avenue.
10	1	75	J. Warren Kinney.....	Seattle, Wash.....	808 White Building.
11	5	1,080	Nicholas Gaul.....	Providence, R. I.....	15 Frederick Street.
12	1	75	Herbert A. Mason.....	Erie, Pa.....	17 West Sixteenth Street.
13	26	1,600	Eugene F. McDonald.....	Philadelphia, Pa.....	Bellevue Hotel.
14	1	30	W. W. Mattson.....	Tacoma, Wash.....	409 North Sheridan Street.
15	4	300	John W. Anderson.....	Detroit, Mich.....	8109 East Jefferson Street.
16	2	500	Nomad Shipping Corporation (N. Y.).....	New York, N. Y.....	137 West Forty-eighth Street.
17	3	55	C. W. Hamilton.....	Milwaukee, Wis.....	1833 Prospect Avenue.
18	1	150	Bruce Bromley.....	New York, N. Y.....	15 Broad Street.
19	1	14	Ernest Hayes.....	Seattle, Wash.....	Cisna Apartments.
20	1	60	Ralph E. Barry.....	Washington, D. C.....	320 Pequot Avenue, New London, Conn.
21	2	70	John A. Tallman.....	Toledo, Ohio.....	49 Birekhead Place.
22	2	45	Victor Johnson.....	Milwaukee, Wis.....	Manitowoc, Wis.
23	1	60	Frederick Lewis.....	Norfolk, Va.....	556 Mowbray Arch.
24	1	125	Henry G. Fownes.....	Pittsburgh, Pa.....	5922 Howe Street.
25	2	40	A. Thornton Baker.....	Philadelphia, Pa.....	Essington, Pa.
26	2	b 130	G. H. Barker.....	Milwaukee, Wis.....	De Pere, Wis.
27	2	340	Leighton P. Stradley.....	Philadelphia, Pa.....	Packard Building.
28	1	35	Chas. Lindley.....	Tacoma, Wash.....	224 West Fourth Street, Olympia, Wash.
29	1	25	Milford L. Mandel.....	New York, N. Y.....	1399 President Street (B.).
30	3	50	B. J. Southall.....	Miami, Fla.....	Box 1235.
31	1	15	Floyd J. Swift.....	Los Angeles, Calif.....	Oxnard, Calif.
32	2	150	Francis A. Hardy.....	Chicago, Ill.....	1505 Tower Building.
33	2	300	P. A. Post.....	New York, N. Y.....	1 Liberty Street.
34	4	400	Herbert J. Adair.....	Washington, D. C.....	2680 Woodland Drive.
35	3	50	George E. Cook.....	Tampa, Fla.....	St. Petersburg, Fla.
36	1	94	Chauncey B. Borland.....	Chicago, Ill.....	La Salle & Monroe Streets.
37	2	50	F. Davis.....	Baltimore, Md.....	Care Durms Shipyards, foot Hanover Street.
38	2	16	Hannibal E. Hamlin.....	Bar Harbor, Me.....	Ellsworth, Me.
39	2	50	C. A. Russell.....	Toledo, Ohio.....	1000 Second National Bank Building.
40	2	15	James M. Hallowell.....	Boston, Mass.....	Newton, Mass.
41	2	40	William H. Dixon.....	New York, N. Y.....	St. James, N. Y.
42	1	10	Roger Marchetti.....	Los Angeles, Calif.....	Transamerica Building.
43	1	200	J. T. McCarthy.....	Chicago, Ill.....	844 Rush Street.
44	9	400	George K. Morrow.....	New York, N. Y.....	88 Lexington Avenue.
45	1	40	Henry Lockhart, 3d.....	Boston, Mass.....	474 Broadway, Cambridge, Mass.
46	1	340	Montauk Beach Development Corporation (Fla.).....	New York, N. Y.....	Montauk, N. Y.
47	1	45	David B. Baker.....	Baltimore, Md.....	524 Equitable Building.
48	1	200	Powel Crosley, Jr.....	Cincinnati, Ohio.....	Kipling Road, Mount Airy.
49	2	175	Lester D. Wise.....	New York, N. Y.....	Long Branch, N. J.
50	3	188	Charles E. Penny.....	Philadelphia, Pa.....	Abington, Pa.
51	1	b 300	Joseph A. Moore.....	San Francisco, Calif.....	351 California Street.
52	2	50	Edward J. Clark.....	Miami, Fla.....	Grand Rapids, Mich.
53	9	65	Elizabeth Mitchell.....	New York, N. Y.....	65 Broadway.
54	1	110	Hohart Ford.....	do.....	Rye, N. Y.
55	1	150	C. Victor Williams.....	Philadelphia, Pa.....	Merchantville, N. J.
56	8	200	Paul E. De Fere.....	New York, N. Y.....	Bay Shore, Long Island, N. Y.
57	2	28	Herbert Baum.....	do.....	987 Madison Avenue.
58	1	900	Lawrence Kumro.....	Buffalo, N. Y.....	Tonawanda, N. Y.
59	1	35	Chas. W. Amos.....	Seattle, Wash.....	600 Glorietta Boulevard, Coronado, Calif.
60	2	240	Donald J. Fulton.....	New York, N. Y.....	Forest Hills, N. Y.
61	5	45	George McM. Godley.....	Boston, Mass.....	New York, N. Y.
62	3	110	Murray & Tregurtha (Mass.).....	do.....	North Quincy, Mass.
63	3	480	Howard F. Whitney.....	New York, N. Y.....	49 Wall Street.

¹¹ Formerly French slp. y. Marotte.

¹³ Formerly ga. y. {^a Phantom II.
^b Memory.

¹⁴ Formerly ga. y. {^a Minken.
^b True Blue.

¹⁵ Formerly ga. y. Bronx.

¹⁶ Formerly ga. y. {^a Mischief.
^b Hazetma II.

¹⁷ Formerly ga. y. Dorello III.

¹⁸ Formerly ga. y. {^a Edithia.
^b Sarita.

¹⁹ Formerly ga. y. Speed Up.

²⁰ Formerly ga. y. {^a Agnes B.
^b A. R. M.

²¹ Formerly ga. y. Westwind.

²² Formerly {^a ga. s. Miriam.
^b ga. y. Petrolia No. 10.

²³ Formerly {^a ga. s. Miriam.
^b ga. y. Petrolia No. 10.

Line No.	Official No.	Signal letters	Rig	Name of yacht	Tonnage		Register dimensions			When built	Where built
					Gross	Net	Length	Breadth	Depth		
MOTOR YACHTS—											
Continued											
1	228999		Ga. s.	¹ Muttehum	27	18	55.4	12.3	5.3	1924	Rochester, N. Y.
2	111017		Ga. s.	My Gypsy	32	27	69.0	12.0	5.7	1893	Boston, Mass.
3	225699		Ga. s.	Myown	17	14	37.6	10.3	5.1	1923	Quilcoene, Wash.
4	226017		Ga. s.	Myrno III	13	9	50.0	8.6	4.2	1920	Stamford, Conn.
5	202933		Ga. s.	Myrtle E.	16	14	36.5	14.0	6.4	1906	Bremen, Me.
6	215183		Ga. s.	² Mystery	20	14	61.4	9.5	5.0	1917	New York, N. Y.
7	230095		Ga. s.	Mystery	18	15	44.4	11.8	5.5	1930	West Haven, Conn.
8	220206	MFRO	Ga. s.	³ Mystic	41	28	77.2	13.0	6.0	1920	New York, N. Y.
9	211144		Ga. s.	Nadia	20	13	43.4	12.2	4.5	1913	South Jacksonville, Fla.
10	227671		Ga. s.	Nadine	18	12	47.0	11.0	4.9	1928	New York, N. Y.
11	228769		Ga. s.	Nadiranga	16	15	40.0	12.5	5.6	1929	South Bristol, Me.
12	223376	MFHN	Ga. s.	Nadjezda	35	27	47.1	14.2	4.3	1923	Salisbury, Md.
13	224879		Ga. s.	⁴ Nadji	20	14	50.5	12.0	7.5	1925	Bath, Me.
14	216923		Ga. s.	Nadon II	31	26	55.9	14.0	5.5	1917	Red Bank, N. J.
15	226816		Ga. s.	⁵ Nadrey III	16	12	43.9	12.0	6.7	1927	East Boothbay, Me.
16	226732		Ga. s.	⁶ Naha	21	14	45.8	10.7	5.6	1919	New York, N. Y.
17	225549		Ga. s.	Naiad	12	11	35.7	9.4	5.0	1926	Bellingham, Wash.
18	225744		Ol. s.	Nalad	44	30	61.5	14.8	5.0	1926	Bay City, Mich.
19	225837		Ga. s.	Nalad	14	10	35.6	10.6	5.7	1926	Freeport, N. Y.
20	206504		Ga. s.	Nals	19	14	45.5	11.4	5.5	1909	Manitowoc, Wis.
21	229321	MIQR	Ol. s.	NAKHONA	958	428	206.5	34.2	16.8	1930	Wilmington, Del.
22	222644		Ga. s.	NALDNAH II	57	49	61.1	14.1	4.0	1922	Jeffersonville, Ind.
23	211445		Ga. s.	Nan C	19	15	41.7	12.7	4.9	1913	Atlantic City, N. J.
24	230815		Ga. s.	Nan C	17	12	43.9	10.6	5.6	1931	Morris Heights, N. Y.
25	230159		Ga. s.	Nancy	20	13	52.1	10.0	4.1	1917	Camden, N. J.
26	214841	LQTB	Ga. s.	⁸ Nancy II	37	30	68.8	17.8	6.2	1917	Atlantic City, N. J.
27	226170	MGJN	Ga. s.	⁹ Nancy IV	167	146	96.9	19.0	9.2	1926	Camden, N. J.
28	226673		Ga. s.	Nancy	9	8	28.7	8.6	4.3	1926	Tacoma, Wash.
29	228963		Ga. s.	Nancy B.	18	15	38.0	11.3	5.5	1929	Wilmington, Del.
30	229696		Ga. s.	Nancy B. II	21	16	43.9	11.5	5.6	1930	do.
31	226770		Ga. s.	Nancy Lee	10	9	27.7	9.2	3.9	1927	Seattle, Wash.
32	207549	LDJT	Ga. s.	¹⁰ Nandoma	51	34	74.5	13.2	5.9	1910	Boothbay, Me.
33	229934		Ga. s.	Nandoreclif III	69	47	76.7	15.1	7.9	1930	Annapolis, Md.
34	213395	LFKV	Ga. s.	¹¹ Nanin	59	47	74.6	16.0	7.6	1915	Boston, Mass.
35	228322		Ga. y.	¹² Nan-Shan	18	15	38.0	11.3	5.5	1929	Wilmington, Del.
36	202279		Ga. s.	Naoma	30	23	53.4	12.0	5.6	1905	do.
37	224668		Ga. s.	¹³ Naomi III	20	14	50.5	12.0	7.5	1925	Bath, Me.
38	225004		Ol. s.	¹⁴ Nargooruk	10	8	32.5	9.2	3.4	1900	Norfolk, Va.
39	207364		Ga. s.	Narmada	66	52	90.0	15.6	8.4	1910	Detroit, Mich.
40	223765	MFLN	Ga. s.	Naroca	90	51	92.0	19.0	7.5	1924	Leesburg, N. J.
41	226481		Ga. s.	¹⁵ Narwhal II	39	27	57.7	14.0	6.1	1927	Bayonne, N. J.
42	224609		Ga. s.	Nashira	74	60	75.5	14.5	6.3	1925	Morris Heights, N. Y.
43	222227		Ga. s.	¹⁶ NatAlle	20	14	44.0	11.3	5.7	1922	Salem, N. J.
44	226079		Ol. s.	Natayoma	65	52	66.6	15.1	7.9	1930	Keyport, N. J.
45	228508	MHGW	Ol. y.	¹⁷ NELLWOOD II	244	165	115.8	21.8	11.0	1929	Wilmington, Del.
46	206284		Ga. s.	¹⁸ Natoma	32	29	59.0	13.7	7.0	1909	Greenwich, Conn.
47	220738		Ga. s.	Natamah	21	16	43.3	11.0	5.4	1930	Oakland, Calif.
48	225405		Ol. s.	¹⁹ Natoya	81	63	86.0	15.5	7.1	1925	Detroit, Mich.
49	208710	LBWF	Ga. s.	²⁰ Nautilus	19	13	48.1	10.5	5.4	1911	Boston, Mass.
50	215320		Ga. s.	Nautilus II	32	21	66.3	11.7	5.8	1917	New York, N. Y.
51	228430		Ga. s.	Navigo	31	21	50.8	12.6	5.9	1929	Millford, Del.
52	219114		Ga. s.	²¹ Navajo	47	42	49.6	14.9	5.2	1919	Patchogue, N. Y.
53	226423		Ga. s.	Navajo	52	35	72.8	13.6	6.7	1927	Nyack, N. Y.
54	214155		Ga. s.	Navajo III	40	32	62.6	13.0	6.1	1916	New York, N. Y.
55	209982	LCKM	Ol. s.	Navigator	51	35	87.0	14.0	6.2	1912	South Boston, Mass.
56	226025	MGHP	Ga. s.	Navigator	60	48	69.0	19.8	10.3	1926	Essex, Mass.
57	225607		Ga. s.	Navigor	42	28	62.5	12.9	5.3	1926	Manitowoc, Wis.
58	227313	MHDF	Ga. s.	Nayada	75	61	67.4	17.0	7.0	1928	New York, N. Y.
59	228312		Ga. s.	Neaola	8	7	28.3	8.0	4.4	1929	Seattle, Wash.
60	224720		Ga. s.	²² Nebula	20	14	50.5	12.0	7.5	1925	Bath, Me.
61	150935		Ga. s.	²³ Necla	22	15	61.8	10.0	5.0	1901	Detroit, Mich.
62	230345	MJFG	Ga. s.	Nedeve	70	48	73.0	15.6	6.9	1930	New York, N. Y.
63	221477		Ga. s.	Nedeve II	23	15	56.2	10.5	5.3	1917	Essington, Pa.
64	222260	MDQS	Ga. s.	Nednac	23	22	47.0	15.0	5.3	1922	Camden, N. J.
65	226645		Ga. s.	²⁴ Nedrah	10	15	45.0	10.5	5.0	1927	Wilmington, Del.

¹ Formerly ga. y. Jullop.² Formerly ga. y. {a Margaret.
b Atalanta.³ Formerly ga. y. Fillette.⁴ Formerly ga. s. Acushla II.⁵ Formerly ga. y. Multrmaid V.⁶ Formerly ga. y. Merry Widow.⁷ Formerly U. S. Navy hull No. 5436.⁸ Formerly ga. y. Veda.⁹ Formerly ga. y. Truant.¹⁰ Formerly ga. y. {a Friendship IX.
b Nandoma.
c Isabella.¹¹ Formerly ga. y. {a Sweetheart.
b Speejacks.¹² Formerly ga. y. Ezygoin.¹³ Formerly ga. y. {a Fel-Seen.
b Scimitar.¹⁴ Formerly U. S. Navy hull No. P-298.¹⁵ Formerly ga. y. Damfino.

Line No.	Crew	Horsepower	Name of owner	Home port	Address of owner
1	3	180	Viva Daley.....	Rochester, N. Y.	Ambassador Drive.
2	4	120	James A. Ross.....	Boston, Mass.	185 Devonshire Street.
3	1	45	Helma Elizabeth Brandt.....	Seattle, Wash.	708 North Thirty-fifth Street.
4	1	b 200	Elizabeth L. Kellum.....	San Francisco, Calif.	Round Mountain, Nevada.
5	1	16	Rufus Waterman.....	Providence, R. I.	106 Benefit Street.
6	3	400	H. D. Gibson.....	New York, N. Y.	100 Broadway.
7	1	100	Thomas De Forest.....	Bridgeport, Conn.	41 Sterling Place.
8	1	400	George H. Gibby.....	Boston, Mass.	East Boston, Mass.
9	2	35	Paul Fireman.....	New York, N. Y.	43 West Thirty-second Street.
10	1	300	G. A. Loomis.....	do.	42 Broadway.
11	3	100	Frederick J. Dion.....	Salem, Mass.	23 Glendale Street.
12	4	85	William Wraith.....	New York, N. Y.	25 Broadway.
13	1	25	H. L. de Forrest.....	do.	30 Broad Street.
14	2	200	Barnett Land Co. (Fla.).....	Jacksonville, Fla.	Barnett National Bank Building.
15	1	25	Walter Barnum.....	New York, N. Y.	250 Park Avenue.
16	1	85	Wm. R. Ripley.....	Tacoma, Wash.	606 North G Street.
17	1	65	S. G. Cass.....	Seattle, Wash.	3121 Harford Street.
18	2	180	William S. Knudsen.....	Detroit, Mich.	1501 Balmoral Drive.
19	1	150	Jesse E. Kahn.....	New York, N. Y.	Flushing, N. Y.
20	3	40	Mabel A. Kraft.....	Chicago, Ill.	2343 East Seventieth Street.
21	40	2, 200	Fred J. Fisher.....	New York, N. Y.	Detroit, Mich.
22	1	100	R. T. Durrett, II.....	Louisville, Ky.	510 West Liberty Street.
23	1	25	Elmer L. Cuthbertson.....	Philadelphia, Pa.	334 Roxborough Avenue.
24	2	180	Sam E. Morris.....	New York, N. Y.	350 Central Park West.
25	4	200	B. Franklin Poth.....	do.	271 West One hundred and twenty-fifth Street.
26	1	56	James M. Morton, jr.....	Fall River, Mass.	484 Highland Avenue.
27	8	350	P. D. Saylor.....	New York, N. Y.	122 East Forty-second Street.
28	1	90	James Gowdy.....	Seattle, Wash.	Everett, Wash.
29	1	110	H. B. Detweiler.....	Chicago, Ill.	Sherman Hotel.
30	2	200	do.....	do.	Do.
31	1	40	S. T. Young.....	Seattle, Wash.	Henry Building.
32	2	b 300	Carl F. Setz.....	St. Louis, Mo.	620 Chestnut Street.
33	4	260	Clifford S. Heinz.....	Pittsburgh, Pa.	1062 Progress Street, North Side.
34	4	280	William H. Woodin.....	New York, N. Y.	30 Church Street.
35	1	110	Edward V. Ripplingille.....	Detroit, Mich.	126 Marlborough Avenue.
36	3	50	F. Cheatham Wilson.....	Savannah, Ga.	12 East Jones Street.
37	1	20	Lewis B. Jones.....	Rochester, N. Y.	343 State Street.
38	1	25	J. McLeland.....	Seattle, Wash.	9 Labor Temple.
39	3	250	Timothy J. Daley.....	Boston, Mass.	Dorchester, Mass.
40	6	250	Benjamin R. Holcombe.....	Washington, D. C.	2311 Massachusetts Avenue NE.
41	2	176	George W. Rogers.....	New York, N. Y.	6 Church Street.
42	2	1, 000	Richard F. Hoyt.....	do.	25 Broad Street.
43	1	30	Frank G. Holly.....	Boston, Mass.	East Rockaway, N. Y.
44	2	300	Nathaniel T. Guernsey.....	do.	Edgarton, Mass.
45	13	500	Frank H. Woods.....	Chicago, Ill.	332 South Michigan Avenue.
46	2	90	Richard G. Lambrecht.....	Detroit, Mich.	530 Shelby Street.
47	1	170	Louis M. Drees.....	Los Angeles, Calif.	438 Cochran Avenue.
48	2	600	Harold Du Charme.....	Detroit, Mich.	Grosse Pointe Park, Mich.
49	1	30	O. S. Smith.....	St. Augustine, Fla.	Box 635.
50	3	100	Henri Rogowski Co. (N. Y.).....	New York, N. Y.	444 Pearl Street.
51	2	300	Frank Cordes.....	Pittsburgh, Pa.	211 Lytton Avenue.
52	2	40	Jesse L. Knight.....	Miami, Fla.	51 Northwest South River Drive.
53	2	600	George T. Bowdoin.....	New York, N. Y.	59 Cedar Street.
54	1	130	Sidney Frohman.....	Sandusky, Ohio.	Put in Bay, Ohio.
55	6	250	Clarkson Cowl.....	New York, N. Y.	20 West Fourteenth Street.
56	6	50	L. A. Norris.....	San Francisco, Calif.	136 Townsend Street.
57	2	b 360	Charles H. Thorne.....	Chicago, Ill.	30 North Michigan Avenue.
58	4	100	C. M. Greiner.....	St. Augustine, Fla.	1400 South Peninsular Drive, Daytona Beach, Fla.
59	1	40	Tom J. Moffat.....	Seattle, Wash.	1122 Third Avenue.
60	2	10	Claude V. Pallister.....	New York, N. Y.	Shoreham, N. Y.
61	2	75	Sam Cohen.....	Miami, Fla.	Miami Beach, Fla.
62	6	200	Edward T. Stotesbury.....	Philadelphia, Pa.	Drexel Building.
63	1	200	Henry Crawley.....	Boston, Mass.	131 State Street.
64	1	28	Albert C. Middleton.....	Philadelphia, Pa.	Moorestown, N. J.
65	2	95	James Harden.....	New York, N. Y.	Great Neck, Long Island, N. Y.

¹⁶ Formerly ga. s. Marguerite.
¹⁷ Formerly ol. y. {^a Acania.
 ^b Murdona.
¹⁸ Formerly ga. y. {^a Caroline.
 ^b Janey II.
¹⁹ Formerly ol. y. Glorianna.
²⁰ Formerly ga. y. {^a Semloh.
 ^b Susan.

²¹ Formerly ga. y. Mutual.
²² Formerly {^a Ga. s. Pilot.
 ^b Ga. y. Claudella.
²³ Formerly ga. y. {^a Margaret Mary..
 ^b Cee-Dee.
²⁴ Formerly ga. y. {^a Zamette.
 ^b Allahwanda.

Line No.	Official No.	Signal letters	Rig	Name of yacht	Tonnage		Register dimensions			When built	Where built
					Gross	Net	Length	Breadth	Depth		
MOTOR YACHTS—											
Continued											
1	228071		Ga. s.	Nedrah	30	20	52.2	15.4	7.6	1928	Essex, Conn.
2	203117	KVJB	Ga. s.	¹ Needle	22	18	54.0	10.0	5.7	1906	Boston, Mass.
3	207596		Ga. s.	² Neella	58	43	80.5	13.9	7.9	1910	Port Clinton, Ohio.
4	230136		Ga. s.	Nellpar	28	19	48.5	13.4	5.0	1930	Havre de Grace, Md.
5	107322	KNFR	Ga. s.	³ Nelfred	36	24	75.3	13.8	5.5	1897	Brooklyn, N. Y.
6	218871		Ga. s.	⁴ Nelfred	47	32	78.0	12.4	5.8	1919	Bayonne, N. J.
7	218481		Ga. s.	⁵ Nellewood	47	32	71.4	13.5	5.9	1919	Morris Heights, N. Y.
8	213767		Ga. s.	Nellie	22	20	42.0	14.0	4.5	1915	Baltimore, Md.
9	230211		Ga. s.	Nellie Bell	44	18	52.5	12.4	6.1	1929	Millford, Del.
10	209288		Ga. s.	⁶ Nelsie	42	28	47.0	15.0	7.6	1911	Seattle, Wash.
11	227360		Ga. s.	Nemea	76	51	74.0	15.0	7.6	1928	New York, N. Y.
12	214255		Ga. s.	⁷ Nemo	26	23	53.8	12.5	5.5	1916	do.
13	227969		Ga. s.	Nemo III	86	73	74.5	17.0	6.7	1928	do.
14	222104	MDFB	Ol. s.	Nenemoosha	113	82	87.5	17.0	7.7	1922	Wilmington, Del.
15	224365	MFQW	Ol. s.	NENEMOOSHA	232	125	114.7	22.2	10.7	1922	Newport News, Va.
16	229604		Ga. s.	Neoga	9	8	30.0	9.6	5.3	1930	Seattle, Wash.
17	230984		Ga. s.	Neomar	14	12	31.9	9.5	5.0	1930	Tacoma, Wash.
18	204577		Ga. s.	Nepahwin	37	25	66.5	13.7	5.8	1907	Camden, N. J.
19	213812		Ga. s.	Nepahwin	17	16	41.5	10.0	3.8	1904	Oshkosh, Wis.
20	130348	KDHS	Ga. s.	Nepenthe	29	20	44.4	15.8	6.4	1869	Bristol, R. I.
21	211945		Ga. s.	Nepenthe	46	34	61.2	17.0	7.3	1914	Fort Myers, Fla.
22	219094		Ga. s.	Nerold	23	19	53.9	11.0	4.9	1919	Milwaukee, Wis.
23	226039	MGHQ	Ga. s.	Nerold	40	27	57.4	14.0	5.1	1926	Stamford, Conn.
24	220249		Ga. s.	⁸ Nerold	23	18	44.2	11.1	5.3	1927	Seattle, Wash.
25	227540	MGFN	Ga. s.	⁹ Nereus II	55	38	72.6	14.7	6.6	1928	Quincy, Mass.
26	202990		Ga. s.	Nerita	27	18	69.2	10.3	5.8	1906	Upper Nyack, N. Y.
27	130422		Ga. s.	Nethla	34	31	48.0	14.2	4.2	1888	Tottenville, N. Y.
28	226009	MGHJ	Ol. s.	Nevada	153	104	101.2	20.5	9.5	1926	New York, N. Y.
29	220750		Ga. s.	New Era	19	16	48.0	12.0	5.5	1919	do.
30	228475		Ga. s.	¹⁰ New Moon	30	24	51.8	12.0	5.9	1929	Wilmington, Del.
31	216076		Ga. s.	¹¹ Ne-Wi-Ma	20	14	54.6	10.4	5.2	1917	New York, N. Y.
32	226827		Ga. s.	Nez Perce III	22	15	44.9	11.9	5.7	1927	Seattle, Wash.
33	226050		Ga. s.	Niac	16	14	37.9	10.0	5.4	1927	Lynn, Mass.
34	220350		Ga. s.	Nicolette	16	10	46.6	9.5	5.5	1920	Atlantic City, N. J.
35	227135	MGRK	Ol. s.	Nicoya	140	120	88.2	19.0	9.0	1927	Camden, N. J.
36	224260		Ga. s.	Night Hawk	18	12	47.2	13.8	5.9	1924	Boothbay Harbor, Me.
37	230289		Ga. s.	Nightingale	25	17	53.6	11.5	6.2	1930	Brooklyn, N. Y.
38	222473		Ga. s.	¹² Night Owl	12	8	34.3	10.0	3.9	1909	Vancouver, British Columbia.
39	215479		Ga. s.	¹³ Nikko	25	17	60.0	11.1	5.8	1917	New York, N. Y.
40	227843	MGWS	Ga. s.	Nillraga	13	12	37.1	12.7	5.2	1928	East Boothbay, Me.
41	226935		Ga. s.	Nimble	16	15	38.0	12.8	4.5	1925	Seattle, Wash.
42	227715		Ol. s.	Nina	27	21	50.7	15.2	9.1	1928	Monument Beach, Mass.
43	228332		Ga. s.	Nina	30	24	51.8	12.0	5.9	1920	Wilmington, Del.
44	225048	MGFR	Ga. s.	Nina II	29	22	65.0	12.0	4.7	1926	Stamford, Conn.
45	230339		Ga. s.	Ninnescah	27	24	44.6	15.0	4.8	1921	Amityville, N. Y.
46	229533		Ga. s.	Njord	69	47	76.7	15.0	7.0	1930	Morris Heights, N. Y.
47	201700	KTQL	Ga. s.	NIRODHA	323	304	119.8	22.1	8.2	1901	Newburgh, N. Y.
48	106663		Ga. s.	¹⁴ Nirvana	31	19	56.6	15.5	6.2	1899	Madison, Md.
49	210975		Ga. s.	¹⁵ Nirvana	31	25	65.1	12.2	6.1	1913	New York, N. Y.
50	224198		Ga. s.	Nirvana	17	14	50.1	10.0	4.7	1912	Phoenix, N. Y.
51	224386	MFRG	Ol. s.	NIRVANA	230	193	111.6	22.3	7.4	1924	Neponset, Mass.
52	224877		Ga. s.	Nirvana	24	22	54.0	14.0	7.6	1925	South Somerset, Mass.
53	227794		Ga. s.	Nirvana	16	12	38.1	10.9	4.9	1928	West Haven, Conn.
54	229762		Ga. s.	Nirvana	13	12	34.3	10.1	4.6	1929	Seattle, Wash.
55	204130		Ga. s.	¹⁶ Nisbet	40	34	65.2	14.0	6.3	1907	Long Island City, N. Y.
56	202142		Ga. s.	¹⁷ Nluka	22	17	63.2	10.7	5.1	1905	New York, N. Y.
57	226088		Ga. s.	¹⁸ Nnao	29	20	53.7	12.3	5.6	1927	Quincy, Mass.
58	201209	LBDR	Ga. s.	Noah's Ark	46	39	62.5	16.0	4.2	1904	Baltimore, Md.
59	200212	KSQC	Ga. s.	Nokomis	44	39	64.5	14.2	6.0	1903	Mariners Harbor, N. Y.
60	224693		Ga. s.	Nokomis	20	14	50.5	12.0	7.5	1925	Bath, Me.
61	117163		Ga. s.	¹⁹ Nomad	16	11	50.0	11.0	4.0	1902	Morris Heights, N. Y.
62	209909		Ga. s.	²⁰ Nomad	33	22	69.7	12.0	5.9	1912	New York, N. Y.
63	224029	MFPQ	Ga. s.	²¹ Nomad	33	32	59.4	16.5	7.8	1924	Mahone Bay, N. S.
64	226969		Ga. s.	²² Nomad	75	35	104.3	14.9	8.6	1918	Norfolk, Va.
65	227173		Ga. s.	²³ Nomad	81	75	76.7	17.3	10.2	1907	Gosport, England.

¹ Formerly (a) ga. y. Needle.
 (b) U. S. Navy ga. s. Needle.
² Formerly ga. y. Mahapa II.
³ Formerly ga. y. Artemis.
⁴ Formerly ga. y. Niaga.
⁵ Formerly ga. y. Edryd.
⁶ Formerly ga. y. Marguerite H.
⁷ Formerly ga. y. (a) Mauwehu.
 (b) Hulman.

⁸ Formerly ga. y. Nokare.
⁹ Formerly ga. y. Ballkim.
¹⁰ Formerly ga. y. Rothdunlow.
¹¹ Formerly ga. y. (a) Little Viking.
 (b) Reynard.
¹² Formerly British ga. y. Night Owl.
¹³ Formerly ga. y. (a) Velocipede.
 (b) Pal O'Mine.
¹⁴ Formerly schooner Alice Langrall.

Line No.	Crew	Horsepower	Name of owner	Home port	Address of owner
1	1	45	Ross Harden.....	Hartford, Conn.....	Riverside Trust Co.
2	2	100	Ralph E. Barker.....	Fall River, Mass.....	47 Winthrop Street, Taunton, Mass.
3	6	150	William W. Wood 3d.....	Portsmouth N. H.....	Kittery Point, Me.
4	2	170	F. O. Mitchell.....	Baltimore, Md.....	Perryman, Md.
5	3	108	Henry L. Ott.....	Tampa, Fla.....	818 South Edison Avenue.
6	6	440	Fred Frazer.....	Oswego, N. Y.....	Syracuse, N. Y.
7	2	300	Frank H. Woods.....	Chicago, Ill.....	332 South Michigan Avenue.
8	2	24	Eugene H. Beer, jr.....	Baltimore, Md.....	717 North Charles Street.
9	1	300	J. L. Westlake.....	St. Louis, Mo.....	Railway Exchange Building.
10	2	27	American Tugboat Co. (V. ash.).....	Port Townsend, Wash.....	Everett, Wash.
11	5	450	Lammot du Pont.....	Wilmington, Del.....	Pennsylvania Avenue and Rising Sun Lane.
12	1	50	Mary Jones.....	New York, N. Y.....	2537 Grand Concourse.
13	4	200	Herman Malchow.....	Savannah, Ga.....	1128 Healy Building, Atlanta, Ga.
14	6	240	Ellwood R. Kirby.....	Philadelphia, Pa.....	1202 Spruce Street.
15	7	180	Alfred I. du Pont.....	Wilmington, Del.....	Delaware Trust Building.
16	1	50	R. F. Peter.....	Seattle, Wash.....	3905 Forty-eighth Place, NE.
17	1	75	C. W. Jones.....	Tacoma, Wash.....	Olympia, Wash.
18	2	b 130	George W. Hotchkiss.....	New Haven, Conn.....	Woodbridge, Conn.
19	1	b 24	Fred V. Heinemann.....	Milwaukee, Wis.....	Appleton, Wis.
20	1	12	S. W. Harden.....	Baltimore, Md.....	4 Chancery Square, Guilford, Md.
21	1	48	E. F. Johnson.....	Tampa, Fla.....	Fort Myers, Fla.
22	4	300	Edward J. Schmidt.....	Detroit, Mich.....	508 Monroe Avenue.
23	2	200	Thomas B. Taylor.....	New York, N. Y.....	342 Madison Avenue.
24	1	130	G. Donald Bradley.....	Seattle, Wash.....	314 Seneca Street.
25	3	700	Irvin F. Marshall.....	Boston, Mass.....	24 Federal Street.
26	6	200	Addison Foster, jr.....	Philadelphia, Pa.....	Chester, Pike, and Quarry Streets, Darby, Pa.
27	2	37	J. R. Macker.....	Miami, Fla.....	629 Southwest Fourth Street.
28	9	300	R. P. Stevens.....	New York, N. Y.....	120 Broadway.
29	2	20	Robert Wilcox.....	do.....	210 Madison Avenue.
30	2	b 350	George F. Wright.....	Boston, Mass.....	Worcester, Mass.
31	2	300	Walter B. Duryea.....	New York, N. Y.....	810 Fifth Avenue.
32	1	40	J. W. S. Sankey.....	Seattle, Wash.....	3433 West Sixty-fourth Street.
33	2	100	Walter Adler.....	Boston, Mass.....	453 Washington Street.
34	1	150	Alexander Sellers.....	Philadelphia, Pa.....	Sixteenth and Hamilton Streets.
35	7	350	H. Rodney Sharp.....	Wilmington, Del.....	Sixteenth Street and Brinckle Avenue.
36	1	45	R. V. C. Swartwout.....	Baltimore, Md.....	811 West Lanvale Street.
37	2	1,350	Louis Potter.....	New York, N. Y.....	3765 Eighteenth Avenue (B).
38	1	16	John Rodgers.....	Seattle, Wash.....	Anacortes, Wash.
39	4	400	Cecil N. Squire.....	New Orleans, La.....	1002 State Street.
40	1	30	Gano Dunn.....	Bar Harbor, Me.....	Cranberry Isles, Me.
41	1	16	E. B. Coffin.....	Seattle, Wash.....	Colman Dock.
42	1	30	Elihu Root, jr.....	New York, N. Y.....	929 Park Avenue.
43	2	350	Lillian G. Lutz.....	do.....	447 East Fifty-seventh Street.
44	2	b 600	J. Hall Taylor.....	Chicago, Ill.....	405 North Euclid Avenue, Oak Park, Ill.
45	2	125	Martin Dewey.....	New York, N. Y.....	17 Park Avenue.
46	4	600	James T. McMillan.....	Detroit, Mich.....	Grosse Pointe Park, Mich.
47	7	600	South Florida Yacht Club.....	Miami, Fla.....	209 Northeast Twenty-first Street.
48	2	47	Elliott B. Smoak.....	Jacksonville, Fla.....	Lucerne Apartments.
49	2	80	Phillip De Ronde.....	New York, N. Y.....	57 Williams Street.
50	2	60	Carl J. Gels.....	Oswego, N. Y.....	Syracuse, N. Y.
51	11	250	John Wanamaker, jr.....	New York, N. Y.....	Broadway and Ninth Street.
52	2	20	Alvin O. Portner.....	Washington, D. C.....	Portner Apartments.
53	1	b 150	Lewis L. Field.....	New Haven, Conn.....	West Haven, Conn.
54	1	75	Arthur B. Gray.....	Seattle, Wash.....	63 Horton Street.
55	2	225	William B. Clifton.....	do.....	108 Pike Street.
56	3	60	James H. Kerr.....	Portland, Me.....	Rumford, Me.
57	2	400	J. O. Straus.....	New York, N. Y.....	25 Broadway.
58	5	72	Charles T. Stork.....	do.....	233 Broadway.
59	3	48	Carolina Yacht Corporation (S. C.).....	Charleston, S. C.....	
60	1	15	Charles F. Sargent.....	New Haven, Conn.....	191 Edwards Street.
61	1	32	Ella Hoover Thacher.....	Philadelphia, Pa.....	Sea Side Park, N. J.
62	3	80	Thomas Byrne, jr.....	Chicago, Ill.....	624 South Michigan Avenue.
63	3	50	Daniel W. Armstrong.....	New York, N. Y.....	16 East Ninety-sixth Street.
64	5	660	Harry Neenan.....	Philadelphia, Pa.....	1310 North Twelfth Street.
65	9	500	Nomad Shipping Corporation (N. Y.).....	New York, N. Y.....	137 West Forty-eighth Street.

¹³ Formerly ga. y. Lurline.

¹⁶ Formerly ga. y. {^a Lydia.
^b Muriel.

¹⁷ Formerly ga. y. Captain.

¹⁸ Formerly ga. y. Kyrrah.

¹⁹ Formerly ga. y. {^a Sheila.
^b Elsie.
^c Margaret.
^d Katherine M.

²⁰ Formerly ga. y. {^a Mary II.
^c Gul.
^b Althea II.

²¹ Formerly ga. y. Down North.

²² Formerly ga. s. U. S. Navy S. C. No. 136.

²³ Formerly British ga. y. {^a Mari Lola.
^b Lista.

Line No.	Official No.	Signal letters	Rig	Name of yacht	Tonnage		Register dimensions			When built	Where built
					Gross	Net	Length	Breadth	Depth		
MOTOR YACHTS—											
Continued											
1	228080		Ga. s.	¹ Nomad.....	27	18	47.6	13.5	7.3	1926	Victoria, B. C.
2	229774		Ga. s.	Nomad.....	18	16	42.3	11.5	6.1	1930	Seattle, Wash.
3	230680		Ga. s.	Nomad.....	16	13	37.0	11.4	4.7	1931	East Greenwich, R. I.
4	228884		Ga. s.	Nomad II.....	23	15	46.7	11.1	5.1	1929	Clason Point, N. Y.
5	230117	MJDB	Ol. s.	² Nomolas.....	23	15	44.0	14.0	7.0	1930	Brooklyn, N. Y.
6	227465		Ga. s.	Nomrah.....	39	27	57.7	14.0	6.1	1928	Bayonne, N. J.
7	227009		Ga. s.	Noname.....	18	16	48.0	13.0	6.6	1927	Oakland, Calif.
8	206291		Ga. s.	³ Nonpal.....	17	14	47.5	10.0	4.8	1909	New York, N. Y.
9	204272	KWFC	Ga. s.	Nootka.....	17	12	39.0	13.6	5.8	1907	Winslow, Wash.
10	227565		Ga. s.	⁴ Nooya.....	45	40	68.5	14.3	5.6	1910	New York, N. Y.
11	215157		Ol. s.	Norab.....	196	112	104.0	22.4	10.7	1928	San Diego, Calif.
12	227904	LHGD	Ol. s.	⁵ Norconian.....	139	98	100.3	21.7	8.7	1917	Boston, Mass.
13	223025		Ga. s.	Nor'easter.....	39	27	58.0	16.1	9.6	1923	Thomaston, Me.
14	226710		Ol. s.	Nor'easter.....	43	29	54.1	16.1	7.7	1927	Wareham, Mass.
15	107721	KRMQ	Ga. s.	⁶ Norka.....	28	24	59.4	15.0	7.5	1902	South Boston, Mass.
16	219192		Ol. s.	⁷ Norma II.....	99	80	80.6	19.2	6.0	1919	Morris Heights, N. Y.
17	230047	MJGQ	Ga. s.	Normada.....	153	104	116.2	19.0	9.4	1930	Sallsbury, Md.
18	200147	KSPL	Ga. s.	Normona.....	52	45	71.9	22.2	5.2	1903	Tottenville, N. Y.
19	219981		Ga. s.	Noru II.....	7	6	28.2	9.6	5.3	1920	Gig Harbor, Wash.
20	220825	MDWJ	Ga. s.	Norseman.....	29	20	53.5	14.6	8.7	1920	East Boothbay, Me.
21	226376	MGKP	Ol. s.	⁸ Northern Light.....	247	168	120.5	29.8	12.9	1927	Oakland, Calif.
22	222277		Ga. s.	North Star.....	146	95	120.0	21.8	6.2	1922	St. Paul, Minn.
23	229620		Ga. s.	⁹ North Star.....	6	5	27.5	9.0	4.6	1927	Parksville, B. C.
24	225498	MGBS	Ga. s.	¹⁰ North Star.....	121	111	84.8	18.0	6.2	1926	Camden, N. J.
25	230694		Ga. s.	North Star.....	8	8	28.2	8.4	3.8	1931	Seattle, Wash.
26	229352		Ga. s.	North Star II.....	18	15	44.8	10.7	5.1	1930	Port Clinton, Ohio
27	214809		Ga. s.	North State.....	105	90	99.7	18.4	4.7	1917	Daytona, Fla.
28	230147	MJDG	Ol. s.	¹¹ NORTHWIND.....	221	97	112.0	22.1	10.9	1930	Manitowoc, Wis.
29	230774		Ga. s.	Nor'wester.....	26	21	47.2	13.1	4.9	1931	Tacoma, Wash.
30	227803	MGVH	Ol. s.	¹² NOURMAHAL.....	1,969	1,339	264.3	41.6	16.0	1928	Kiel, Germany
31	229597		Ga. s.	Novia.....	30	20	52.0	12.2	5.7	1930	City Island, N. Y.
32	226579		Ga. s.	Nowanda.....	44	34	65.2	13.8	6.1	1927	Wilmington, Del.
33	226017		Ga. s.	¹³ Nuala II.....	45	30	64.0	13.5	6.0	1926	Orillia, Canada
34	141826		Ga. s.	¹⁴ Nushka.....	62	42	69.6	16.0	2.5	1902	Springfield, Ohio
35	225895		Ga. s.	Nympsee II.....	16	14	47.8	10.0	4.0	1926	Forked River, N. J.
36	211439	LHON	Ga. s.	Nymph.....	41	27	57.5	14.5	6.1	1913	Port Clinton, Ohio
37	227424		Ga. s.	¹⁵ Oahu.....	20	13	40.2	11.5	5.7	1928	Bayonne, N. J.
38	211664		Ga. s.	Oasis.....	30	23	46.3	14.2	5.0	1913	New York, N. Y.
39	212439		Ga. s.	¹⁶ Obee.....	34	23	55.7	13.8	6.0	1914	East Greenwich, R. I.
40	320829		Ga. s.	Oble.....	16	12	44.8	10.7	5.1	1931	Port Clinton, Ohio
41	230493		Ga. s.	Oblay.....	24	16	53.7	11.5	6.3	1931	Morris Heights, N. Y.
42	227127	MGRJ	Ol. s.	¹⁷ OCEANIA.....	375	129	146.2	24.6	13.2	1923	Kiel, Germany
43	207763		Ga. s.	Ocoaquaa.....	25	16	52.5	10.7	5.6	1910	New York, N. Y.
44	205753		Ga. s.	Octoo.....	13	12	40.4	11.0	3.8	1908	Decatur, Wash.
45	155438		Ga. s.	Ogarita.....	25	17	57.8	11.8	5.3	1902	Beverly, Mass.
46	216997		Ol. s.	Oglethorpe.....	28	18	60.7	12.1	2.3	1918	Oglethorpe Bluff, Ga.
47	226786		Ga. s.	Oheka II.....	32	21	70.3	12.1	5.9	1927	Vege sack, Germany
48	220206		Ga. s.	Ojal.....	17	11	51.6	10.2	4.6	1920	Nyack, N. Y.
49	226304		Ga. s.	Oh-Kay.....	16	11	47.7	10.7	5.8	1927	City Island, N. Y.
50	207590		Ga. s.	¹⁸ Oh' Lou.....	57	39	79.8	13.6	6.4	1910	Detroit, Mich.
51	228158		Ga. s.	¹⁹ Okalee III.....	41	28	64.0	12.0	0.2	1929	New York, N. Y.
52	208511		Ga. s.	²⁰ Old Glory.....	16	14	43.7	14.6	6.1	1911	Taunton, Mass.
53	225042		Ga. s.	²¹ Old Glory II.....	34	23	56.7	13.6	5.2	1925	Baltimore, Md.
54	228118	MHDC	Ga. s.	Old River.....	299	286	124.5	26.0	6.4	1928	Miami, Fla.
55	228557		Ga. s.	²² Olie.....	17	15	47.7	12.4	7.3	1929	Wiscasset, Me.
56	224590		Ol. s.	²³ Ollif.....	44	35	62.8	12.5	6.2	1925	North East, Md.
57	222597		Ga. s.	Oligrin.....	16	13	41.4	11.3	4.4	1922	Neponset, Mass.
58	228873	MHLN	Ol. s.	²⁴ Olive K.....	451	306	157.9	26.1	11.7	1929	Bay City, Mich.
59	223476	MFHW	Ga. s.	²⁵ Olivette.....	83	70	73.2	17.1	8.1	1923	Camden, N. J.
60	225732		Ga. s.	Olmaha.....	32	26	56.4	12.6	6.7	1926	Tacoma, Wash.
61	220565		Ga. s.	Ol-Pal.....	17	14	45.0	11.3	4.7	1920	Travers City, Mich.
62	223965		Ga. s.	²⁶ Olympic.....	7	5	31.8	8.8	3.9	1911	Oavite, P. I.
63	227485		Ga. s.	²⁷ Omar.....	20	13	40.2	11.5	5.7	1928	Bayonne, N. J.
64	228325		Ga. s.	Omard.....	18	15	44.8	10.7	5.1	1929	Port Clinton, Ohio
65	228693		Ga. s.	Omoo II.....	46	31	50.1	17.1	6.4	1929	Seaford, Del.
66	214576		Ga. s.	²⁸ Onaire.....	23	22	48.0	14.7	6.7	1916	Manitowoc, Wis.

¹ Formerly British ga. y. Valkyrie.
² Formerly ga. y. {a Fortuna, b Ebb Tide II.
³ Formerly {a ga. y. Minnie W., b British ga. s. Nooya.
⁴ Formerly ga. s. {a Consuleo, b Robador III.
⁵ Formerly sch. y. {a Agatha, b Tammany, c Shawmut.

⁶ Formerly ga. y. Mallard.
⁷ Formerly British ga. y. Wyvern II.
⁸ Formerly ga. y. {a Riposo, b Minoco, c Worthwyle.
⁹ Formerly ga. y. Nancy II.
¹⁰ Formerly ga. y. {a Lagonda, b Naxos.

Line No.	Crew	Horsepower	Name of owner	Home port	Address of owner
1	5	b 16	Nomad Expedition (Calif.)	Los Angeles, Calif.	Seventh and Broadway.
2	2	150	C. E. Baker	do.	1336 North Harper Avenue.
3	1	85	Herbert B. Pettee	Providence, R. I.	350 Westminster Street.
4	2	300	C. F. Eaton	Boston, Mass.	239 Washington Street.
5	1	54	Lewis G. Salomon	New York, N. Y.	60 Broadway.
6	2	178	Harmon P. Elliott	Boston, Mass.	143 Albany Street, Cambridge, Mass.
7	1	b 20	Chester S. Benson	San Francisco, Calif.	Clift Hotel.
8	1	30	J. F. Schmidt	New York, N. Y.	Bayonne, N. J.
9	1	b 25	Vernon Combs	Los Angeles, Calif.	1406 Fourth Avenue.
10	2	140	Campbell Church	Ketchikan, Alaska	Eugene, Oreg.
11	5	b 300	Baron Long	San Diego, Calif.	Hotel U. S. Grant.
12	7	400	Grace S. Clark	Los Angeles, Calif.	Pasadena, Calif.
13	4	40	A. Atwater Kent, jr.	Philadelphia, Pa.	4700 Wissahickon Avenue.
14	4	60	Edwin M. Chance	do.	112 North Broad Street.
15	3	35	Drayton Cochran	New York, N. Y.	475 Fifth Avenue.
16	5	100	Walter A. Starck	Miami, Fla.	1019 Southwest Seventh Street.
17	8	900	James Carstairs	Philadelphia, Pa.	1419 Walnut Street.
18	3	50	Robert A. Smith	New York, N. Y.	Mahwah, N. J.
19	1	7	Carrie I. Richardson	Tacoma, Wash.	3102 North Thirtieth Street.
20	4	60	H. Morton Merriman	New York, N. Y.	118 East Fifty-fourth Street.
21	16	b 250	Joyce B. Balokovic	do.	439 East Fifty-first Street.
22	6	400	W. J. Mayo	St. Paul, Minn.	Rochester, Minn.
23	1	14	Chatham L. Burt	Seattle, Wash.	414 Sixteenth Avenue North.
24	7	300	Salome C. Newman	New York, N. Y.	50 Broadway.
25	1	30	E. S. Tobey	Seattle, Wash.	Skinner Building.
26	3	400	Harry M. Newman	New York, N. Y.	250 West Fifty-seventh Street.
27	4	100	Grove Park Motor Co. (N. C.)	Wilmington, N. C.	Asheville, N. C.
28	11	600	C. M. Clark	New York, N. Y.	148 Lafayette Street.
29	1	100	Fred G. Clarke	Seattle, Wash.	Mercer Island, Wash.
30	42	3, 200	Vincent Astor	New York, N. Y.	23 West Twenty-sixth Street.
31	1	330	Harold Tobey	do.	Larchmont, N. Y.
32	1	200	Megansett Shores Corporation (Mass.)	do.	North Falmouth, Mass.
33	3	200	Arthur Hudson Marks	do.	677 Fifth Avenue.
34	1	40	L. P. Ordway	St. Paul, Minn.	Fifth and Rosabel Streets.
35	1	130	W. Arthur Jarden	Philadelphia, Pa.	Toms River, N. J.
36	1	65	Hugh H. Miller	New York, N. Y.	225 Twenty-fifth Street (B).
37	1	125	George F. Fox, jr.	Philadelphia, Pa.	Westtown, Pa.
38	2	40	J. S. Stevens, jr.	Cincinnati, Ohio	Otway, Ohio.
39	2	80	Joseph F. O'Brien Manufacturing Co. (N. Y.)	New York, N. Y.	47 West Sixty-third Street.
40	2	409	John Wanamaker, jr.	Philadelphia, Pa.	City Hall Plaza
41	3	1, 080	Henry Tammelleo	Providence, R. I.	230 Webster Avenue.
42	13	600	Donaldson Brown	New York, N. Y.	1775 Broadway.
43	1	72	A. L. Riker	Bridgeport, Conn.	Fairfield, Conn.
44	1	46	Joe L. Long	Tacoma, Wash.	306 North Stadium Way.
45	3	70	Salvador T. Christina	New Orleans, La.	Kenner, La.
46	1	12	Henry F. Tyro	Savannah, Ga.	Jesup, Ga.
47	2	1, 350	Otto H. Kahn	New York, N. Y.	1100 Fifth Avenue.
48	2	270	John Hays Hammond	Gloucester, Mass.	Lookout Hill, Mass.
49	1	80	Herrshoff Manufacturing Co. (R. I.)	Providence, R. I.	20 Burnside Street, Bristol, R. I.
50	2	100	W. E. Conroyd	Chicago, Ill.	5107 North Clark Street.
51	3	340	Dudley Roberts	New York, N. Y.	277 Park Avenue.
52	1	20	George P. P. Bonnell	do.	347 Madison Avenue.
53	1	b 80	O. G. Cosby	Newport News, Va.	267 Lee Street, Hampton, Va.
54	10	400	C. K. G. Billings	Miami, Fla.	Santa Barbara, Calif.
55	1	15	Henry P. Kendall	Boston, Mass.	80 Kendall Street.
56	2	150	Walter M. Schwartz	Philadelphia, Pa.	502 Allen Lane, Germantown.
57	2	130	Lillian May Grinnell	New York, N. Y.	406 West Thirty-first Street.
58	24	1, 000	C. F. Kettering	Detroit, Mich.	General Motors Building.
59	6	160	Mark C. Hunnywell	Miami, Fla.	Miami Beach, Fla.
60	1	100	O. Nelkirk	Tacoma, Wash.	615 St. Helens Avenue.
61	4	40	F. C. Faust	Miami, Fla.	Lives on boat.
62	1	20	R. T. Lundgren	Seattle, Wash.	Port Blakely, Wash.
63	1	90	Archie Smith	New York, N. Y.	Whitestone, Long Island, N. Y.
64	2	200	K. E. Kretzshmar	Los Angeles, Calif.	1236 South Lake Street.
65	1	65	George Barrie, jr.	Philadelphia, Pa.	Bryn Mawr, Pa.
66	1	50	Dr. D. Stoddard Dooman	New York, N. Y.	Garden City, N. Y.

11 Formerly ga. y. {a Buddy.
b Blue Moon.
c Mimmi.
12 Formerly ga. y. {a Catalina.
b Catalin.
c Delfred.
13 Formerly ol. y. Oceanus.
14 Formerly ga. y. {a E. E. E. E.
b Alquist.
15 Formerly ga. y. Njord.

16 Formerly ga. y. Beatrice.
17 Formerly ga. y. Alecia II.
18 Formerly ga. y. Joan.
19 Formerly ga. y. Mary Jane.
20 Formerly ga. y. {a Mariposa.
b Charlotte.
21 Formerly U. S. Navy ga. s. 1060.
22 Formerly ga. y. Madoel.
23 Formerly ga. y. Tipperary.

Line No.	Official No.	Signal letters	Rig	Name of yacht	Tonnage		Register dimensions			When built	Where built
					Gross	Net	Length	Breadth	Depth		
MOTOR YACHTS—											
Continued											
1	227451		Ga. s.	Onaire II	36	33	55.9	16.3	8.1	1928	Quincy, Mass.
2	155440	KVJM	Ga. s.	Onawa	17	15	42.3	14.2	6.1	1902	Bayonne, N. J.
3	218148		Ga. s.	Onawa	50	34	60.6	12.7	6.3	1913	Vancouver, British Columbia.
4	223250		Ga. s.	Onaway II	44	36	58.1	14.3	6.5	1923	Port Clinton, Ohio.
5	209307	LJHQ	Ga. s.	Onelda	97	94	80.5	16.5	8.8	1911	Muskegon, Mich.
6	219669		Ga. s.	One-Thirty	32	25	60.3	12.6	5.8	1920	New York, N. Y.
7	230369	MJFR	Ol. s.	ONIKA	270	184	114.8	22.1	9.9	1930	Wilmington, Del.
8	229479		Ga. s.	Onrust	17	12	43.5	11.2	5.0	1930	Clason Point, N. Y.
9	226902	MHVS MGKR	Ga. s.	Onward	26	23	61.3	11.0	4.8	1926	Bay City, Mich.
10	226385		Ga. s.	Onwego	85	68	77.5	15.0	7.2	1927	New York, N. Y.
11	230810	MJKT	Ol. s.	Onwego	224	152	115.0	22.0	11.6	1931	Morris Heights, N. Y.
12	226663		Ga. s.	Opalo	10	9	35.3	9.1	4.7	1926	Seattle, Wash.
13	228658		Ga. s.	Ora-May	30	24	51.8	12.0	5.9	1929	Wilmington, Del.
14	227935		Ga. s.	Orba	15	13	37.8	11.4	4.5	1927	Seattle, Wash.
15	224928		Ol. s.	Orca	27	21	47.0	15.2	6.2	1925	Nantucket, Mass.
16	150817	KPDB MHNT	Ga. s.	Oriana III	32	29	64.5	14.4	13.0	1899	Bristol, R. I.
17	229065		Ol. s.	ORION	3,015	1,383	306.0	46.5	14.4	1929	Kiel, Germany
18	229570		Ga. s.	Orithia	28	19	50.9	16.0	6.0	1930	Solomons, Md.
19	221171		Ga. s.	Oro	16	14	46.2	9.4	3.8	1921	South Jacksonville, Fla.
20	226546		Ga. s.	Orodce	14	11	35.6	10.2	6.6	1927	Seattle, Wash.
21	223906	MFNR	Ga. s.	Orpah	32	29	44.7	14.2	4.8	1924	Dorchester, N. J.
22	218826		Ga. s.	Ortalon	23	15	54.3	11.0	5.9	1919	Nyack, N. Y.
23	229642	MHVS	Ga. s.	Orthia	63	49	69.7	16.0	6.4	1930	Wilmington, Del.
24	228561		Ga. s.	Orvista II	30	24	51.8	12.0	5.9	1929	do
25	219427	LVFM	Ga. s.	Osana	81	67	75.8	17.5	8.4	1919	Camden, N. J.
26	226330		Ga. s.	Oscejo	16	15	37.9	11.5	4.7	1927	Seattle, Wash.
27	209363	LCFW	Ga. s.	Osprey	30	24	53.9	13.0	5.9	1911	Camden, N. J.
28	216818		Ga. s.	Osprey	23	20	46.0	14.9	5.0	1918	Belmar, N. J.
29	226773	MGPJ	Ga. s.	Osprey III	80	72	76.0	22.0	7.7	1927	Bay Head, N. J.
30	229680		Ga. s.	Ostemla	21	14	46.0	11.2	5.1	1930	Clason Point, N. Y.
31	224338	MFQT	Ga. s.	Ottella	172	142	96.7	20.3	10.5	1924	Miami, Fla.
32	213662		Ga. s.	Otter	29	19	50.4	13.5	5.4	1915	Chicago, Ill.
33	227854		Ga. s.	Ourluk	12	10	32.8	10.0	4.3	1928	Tacoma, Wash.
34	221796		Ga. s.	Outbound	139	94	106.8	16.0	12.9	1917	Boston, Mass.
35	211126		Ga. s.	Owane	26	17	44.6	14.8	3.3	1913	St. Augustine, Fla.
36	155199		Ga. s.	Oweene (composite)	24	23	54.8	13.4	9.5	1891	Boston, Mass.
37	225816		Ga. s.	Owyhee	44	30	74.8	13.1	5.6	1926	Vegesack, Germany
38	230204		Ga. s.	Oysinaniskak	24	16	53.5	11.5	6.4	1930	Morris Heights, N. Y.
39	220119		Ga. s.	P. D. Q. Envelope	26	17	53.7	13.0	5.4	1911	Poughkeepsie, N. Y.
40	225366		Ga. s.	Pabineau	17	15	44.0	15.3	5.0	1909	Tottenville, N. Y.
41	230148		Ol. s.	Pagan	58	44	64.0	16.0	7.6	1930	Los Angeles, Calif.
42	230174		Ga. s.	Pal III	21	19	44.8	10.7	5.1	1930	Port Clinton, Ohio.
43	227281	MGSB KTCN	Ga. s.	Paladin	75	51	75.0	16.1	8.0	1928	Boston, Mass.
44	200903		Ga. s.	Palestine	68	60	82.5	21.4	9.0	1904	Port Jefferson, N. Y.
45	160760		Ga. s.	Palmetto	19	13	39.5	13.3	5.7	1897	East Boston, Mass.
46	201113	KTFV	Ga. s.	Palmetto	23	17	60.2	12.5	3.0	1903	New York, N. Y.
47	221234		Ga. s.	Pam	33	25	60.2	12.0	6.3	1921	Milwaukee, Wis.
48	228672		Ga. s.	Pamadon	16	12	37.7	12.0	5.3	1929	Forked River, N. J.
49	228358		Ga. s.	Pamanus	13	12	35.2	9.9	5.0	1929	Olympia, Wash.
50	230494		Ga. s.	Pamnorm	61	41	79.3	15.0	6.9	1931	Morris Heights, N. Y.
51	223799	MFLT	Ga. s.	PAMONA	184	92	113.7	18.7	10.1	1924	Bath, Me.
52	224957		Ga. s.	Panchara III	16	11	44.1	12.5	6.9	1925	Thomaston, Me.
53	223062	MFDQ	Ol. s.	Pandora	107	86	104.4	14.6	8.5	1917	Bremerton, Wash.
54	226461		Ga. s.	Pandora	19	19	55.1	12.5	8.0	1914	Oslo, Norway
55	226788		Ga. s.	Pandora	16	11	41.8	11.4	6.0	1927	South Bristol, Me.
56	227732		Ga. s.	Panzola	30	24	51.8	12.0	5.9	1928	Wilmington, Del.
57	211427	LDCE	Ga. s.	Pandora III	34	27	67.5	13.7	6.2	1913	Camden, N. J.
58	160631		Ga. s.	Papoose	29	24	70.5	10.3	6.0	1893	Bath, Me.
59	223041		Ga. s.	Paprika	50	34	74.9	12.5	6.2	1923	Boston, Mass.
60	228738		Ol. s.	Paradise	24	19	43.0	11.7	5.7	1929	Keyport, N. J.
61	228605	MHKD	Ol. s.	PARAGON	176	76	128.4	19.2	11.6	1920	Bath, Me.
62	214121		Ga. s.	Paret	20	16	47.4	11.4	4.9	1916	Fort Washington, Md.
63	150994	KSJG	Ol. s.	Parthenia (composite)	110	74	114.0	17.8	8.8	1903	Bristol, R. I.

1 Formerly ^a British ga. y. Kathleen III.
^b ga. y. Dorothy S.

2 Formerly ga. y. Frances A. V.

3 Formerly ol. s. Coatue.

4 Formerly ga. s. ^a Petrel.
^b Inanda.

5 Formerly ga. y. ^a Osana.
^b Lena II.

6 Formerly ga. y. ^a Pauline.
^b Mille K.
^c Esther D.

7 Formerly ga. y. Emma.

8 Formerly ga. y. Jessie Fay.

Line No.	Crew	Horsepower	Name of owner	Home port	Address of owner
1	2	150	Walter L. Todd.....	Rochester, N. Y.....	1475 East Avenue.
2	1	20	Winthrop P. Moore.....	New York, N. Y.....	205 East Forty-second Street.
3	1	75	O. M. Poncin.....	Seattle, Wash.....	515 Pioneer Building.
4	3	240	Whitney G. Case.....	Buffalo, N. Y.....	Marine Trust Building.
5	5	200	M. H. Alworth.....	Duluth, Minn.....	Alworth Building.
6	3	150	G. L. Crier.....	Philadelphia, Pa.....	Milford, Del.
7	13	550	Edsel B. Ford.....	Detroit, Mich.....	Grosse Pointe Shores, Mich.
8	1	140	J. D. Tilford.....	New York, N. Y.....	Treasure Pond, Fishers Island, N. Y.
9	1	150	Frank W. Atkins.....	Port Huron, Mich.....	Bay City, Mich.
10	4	200	New York Yacht, Launch and Engine Co. (N. Y.).....	New York, N. Y.....	Morris Heights, N. Y.
11	8	600	George L. Bourne.....	do.....	60 East Forty-second Street.
12	1	90	Henry L. Corbett.....	Portland, Oreg.....	711 Corbett Building.
13	2	100	D. S. Eddins.....	Detroit, Mich.....	1915 Moore River Drive, Lansing, Mich.
14	1	65	W. Kelly Price.....	Seattle, Wash.....	Selah, Wash.
15	2	30	H. H. Weekes.....	Miami, Fla.....	New York, N. Y.
16	2	25	Anna R. Murray.....	New York, N. Y.....	17 West Sixtieth Street.
17	56	3,600	Carl Julius Forstmann.....	do.....	85 Passaic Avenue, Passaic, N. J.
18	2	40	Haliburton Fales.....	do.....	Lloyds Neck, Huntington, Long Island, N. Y.
19	1	75	L. G. Chappell.....	Jacksonville, Fla.....	323 East Bay Street.
20	1	25	O. D. Babcock.....	Seattle, Wash.....	610 Joshua Green Building.
21	1	37	Adolph Wm. Schramm.....	Philadelphia, Pa.....	Riverton, N. J.
22	2	100	Anna C. Ewing.....	New York, N. Y.....	45 East Sixty-fifth Street.
23	2	350	Archibald M. L. du Pont.....	Wilmington, Del.....	Montchanin, Del.
24	2	350	Allen R. Joslin.....	Cincinnati, Ohio.....	378 Lafayette Avenue.
25	6	150	S. G. Etherington.....	Miami, Fla.....	New York, N. Y.
26	1	690	W. H. Wilcox.....	Tacoma, Wash.....	516 North Cushman Avenue.
27	1	50	Clarence Haigh.....	Boston, Mass.....	125 Sargent Street, Winthrop, Mass.
28	1	12	Albert E. Wooton.....	Philadelphia, Pa.....	21 North Iowa Avenue, Atlantic City, N. J.
29	6	100	Carman R. Runyon.....	do.....	Mantoloking, N. J.
30	1	250	John L. Flannery.....	Bridgeport, Conn.....	Greenwich Lodge, Greenwich, Conn.
31	11	400	W. S. Penick.....	New Orleans, La.....	Canal Bank Building.
32	1	100	Floyd C. Snyder.....	Cleveland, Ohio.....	Massillon, Ohio.
33	1	73	Harry B. Berg.....	Seattle, Wash.....	1917 Western Avenue.
34	6	250	Sylvester W. Labrot.....	Annapolis, Md.....	59 Franklin Street
35	2	25	F. W. Schoper, jr.....	Beaufort, S. O.....	Newton Highland, Mass.
36	2	20	Arthur M. Curry.....	Boston, Mass.....	Glen Boulevard, Roslyn, Long Island, N. Y.
37	2	130	W. S. Silkworth.....	New York, N. Y.....	Trenton, N. J.
38	2	1,200	John Arbitell.....	Philadelphia, Pa.....	500 North Sacramento Boulevard.
39	1	50	Geo. D. Gaw.....	Chicago, Ill.....	Annapolis, Md.
40	1	35	Francis T. Homer.....	Baltimore, Md.....	Bank of Italy Building.
41	2	175	N. Paul Whittier.....	Los Angeles, Calif.....	218 Superior Street.
42	1	175	Theo. Schmitt.....	Toledo, Ohio.....	201 Devonshire Street.
43	5	200	Henry A. Moss.....	Boston, Mass.....	99 Madison Street.
44	7	50	Andrew G. Pierce, jr.....	New Bedford, Mass.....	First National Bank.
45	2	25	J. T. Scott.....	Houston, Tex.....	Hoboken, N. J.
46	2	45	Louis Jennes.....	New York, N. Y.....	149 California Avenue.
47	3	450	Fred H. Diehl.....	Detroit, Mich.....	Silverton, N. J.
48	2	100	Paul P. Lee.....	Philadelphia, Pa.....	107 Capitol Apartments, Olympia, Wash.
49	1	65	Ernest Mallory.....	Tacoma, Wash.....	435 Madison Avenue.
50	4	600	Norman B. Woolworth.....	New York, N. Y.....	260 Park Avenue.
51	10	400	Paul C. Richmond.....	do.....	Wayland, Mass.
52	1	70	Ledyard W. Sargent.....	Boston, Mass.....	Hackensack, Minn.
53	3	130	A. R. Maeser.....	Seattle, Wash.....	411 South Occidental Boulevard.
54	1	30	Floy E. Rohl.....	Los Angeles, Calif.....	Pemaquid Harbor, Me.
55	1	75	R. T. Ireland, jr.....	Rockland, Me.....	1540 Broadway.
56	1	350	Nicholas M. Echenck.....	New York, N. Y.....	Port Washington, N. Y.
57	1	50	Arthur T. Vance.....	do.....	342 Madison Avenue.
58	2	50	George H. Warhurst.....	do.....	Old Conestago Road, Rosemont, Pa.
59	3	600	Ella L. Browning.....	Philadelphia, Pa.....	Southold, N. Y.
60	1	120	Genevieve M. Searle.....	New York, N. Y.....	69 Point Street.
61	10	700	Charles J. Davol.....	Providence, R. I.....	1629 Columbia Road.
62	2	18	A. E. Sixsmith.....	Washington, D. C.....	41 East Forty-second Street.
63	13	160	Parthenia Corporation (N. Y.).....	New York, N. Y.....	

⁹ Formerly ga. y. Florence IV.
¹⁰ Formerly ga. y. Frances Marie.
¹¹ Formerly ga. y. Lolomi.
¹² Formerly ga. y. Charming Polly.
¹³ Formerly ga. y. Clara.

¹⁴ Formerly ga. y. ^a Aras.
¹⁵ Formerly ga. y. ^b Seyon.
¹⁶ Formerly ga. y. ^c Atlanta.
¹⁷ Formerly ga. y. ^a Matinicus.
¹⁸ Formerly ga. y. ^a U. S. Navy S. O. No. 204.
¹⁹ Formerly ga. y. ^b Fenino.
²⁰ Formerly ga. y. Margo.

Line No.	Official No.	Signal letters	Rig	Name of yacht	Tonnage		Register dimensions			When built	Where built
					Gross	Net	Length	Breadth	Depth		
MOTOR YACHTS—											
Continued											
1	213237	LFJT	Ga. s.	1 Partridge..... ¹ ⊙	36	24	52.5	14.4	6.0	1915	Burton, Wash.
2	236457		Ol. s.	Passado Manana.....	114	77	91.0	20.0	9.5	1927	Los Angeles, Calif.
3	223507		Ga. s.	2 Pastime.....	37	21	60.7	15.4	4.6	1923	Zilwaukee, Mich.
4	226794		Ga. s.	3 Patc.....	41	38	45.0	16.2	4.0	1928	Daytona Beach, Fla.
5	225501		Ga. s.	4 Patheja.....	11	10	35.1	9.1	4.7	1925	Seattle, Wash.
6	227948		Ga. s.	Pathfinder.....	22	19	46.9	13.5	4.0	1911	Selkirk, Manitoba
7	224072		Ga. s.	Patience.....	57	46	62.5	15.6	6.1	1924	New York, N. Y.
8	221609		Ga. s.	4 Patricia.....	27	21	60.5	12.0	3.6	1921	Stamford, Conn.
9	223179		Ga. s.	Patricia.....	35	20	59.0	14.0	6.1	1923	Los Angeles, Calif.
10	230227		Ga. s.	Patricia.....	19	13	48.0	11.7	5.5	1930	Brooklyn, N. Y.
11	225749		Ga. s.	Patricia II.....	63	43	68.5	14.3	8.0	1926	Neponset, Mass.
12	230933		Ga. s.	Patricia II.....	43	35	63.2	13.1	6.1	1931	Macatawa, Mich.
13	224814		Ga. s.	Patsey of Pickbourne.....	18	18	35.5	10.0	1.9	1925	Easton, Md.
14	229559	MHSJ	Ga. s.	5 Patsobel II.....	20	13	40.2	11.5	5.7	1930	Bayonne, N. J.
15	227388		Ga. s.	6 PATSY.....	46	34	70.8	16.0	10.1	1928	Bristol, R. I.
16	230104		Ga. s.	Patte.....	18	15	44.8	10.7	5.0	1930	Port Clinton, Ohio
17	214464	LQJS	Ga. s.	7 Pattina.....	31	21	59.5	12.0	5.8	1916	Stamford, Conn.
18	150867		Ga. s.	8 Paukewis.....	16	13	39.8	14.3	5.6	1900	South Boston, Mass.
19	222564		Ga. s.	Pauline M.....	20	13	55.0	10.0	5.3	1922	New York, N. Y.
20	27015		Ga. s.	7 Paxinosa.....	22	19	45.4	13.2	5.0	1893	Seattle, Wash.
21	228274	MHDW	Ga. s.	Peacock III.....	49	33	69.2	13.5	5.8	1929	Stamford, Conn.
22	209148		Ga. s.	Pearl.....	22	15	38.0	11.0	5.0	1911	Grand Rapids, Mich.
23	220486		Ga. s.	Pearl Necklace.....	23	16	43.0	13.8	5.6	1920	Osterville, Mass.
24	225186		Ga. s.	Pebfalm.....	128	121	98.0	17.2	2.8		
25	224941		Ga. s.	8 Peer Gynt.....	25	17	62.4	11.4	5.4	1917	Christiania, Norway
26	224380	MFRB	Ol. s.	9 PEGASUS.....	190	129	110.3	21.5	10.4	1924	Morris Heights, N. Y.
27	207719		Ga. s.	10 Peggy.....	19	17	45.0	10.2	5.4	1910	New York, N. Y.
28	208610	LQPK	Ga. s.	11 Peggy.....	68	64	64.6	16.0	6.6	1911	Mantowoc, Wis.
29	218671		Ga. s.	Peggy.....	16	13	44.4	10.6	4.5	1914	Ventnor, N. J.
30	230207		Ga. s.	Peggy B.....	18	16	40.4	10.5	5.2	1930	Stockton, Calif.
31	229227		Ga. s.	Peggy O.....	19	13	44.4	11.3	5.6	1929	St. Helens, Oreg.
32	230216		Ga. s.	Peggy Jane II.....	21	19	44.8	10.7	5.1	1930	Port Clinton, Ohio
33	227675		Ga. s.	Pegusjo II.....	20	13	40.2	11.5	5.7	1925	Bayonne, N. J.
34	222112		Ol. s.	Pelican.....	47	39	64.9	18.4	5.8	1922	Evansville, Ind.
35	227704		Ga. s.	12 Pelican.....	20	13	40.2	11.5	5.7	1928	Bayonne, N. J.
36	228621	MHJV	Ga. s.	Pelican.....	38	26	53.2	14.2	6.1	1929	do.
37	230869		Ga. s.	Pelican IV.....	19	16	51.3	10.1	4.3	1931	Seattle, Wash.
38	222691		Ga. s.	13 Pemaro.....	24	20	52.5	14.1	8.9	1923	Neponset, Mass.
39	230859		Ga. s.	Penelope.....	44	37	62.0	14.5	4.5	1931	Palmesville, Ohio
40	110654		Ga. s.	14 Penguin.....	20	17	44.7	15.9	4.7	1884	Leesburg, N. J.
41	213561		Ga. s.	Penguin.....	23	18	57.4	11.0	5.9	1915	Camden, N. J.
42	223863	MFNII	Ga. s.	Penguin.....	19	13	44.0	13.7	5.1	1924	Boston, Mass.
43	227431		Ol. s.	Penguin.....	51	30	67.4	15.8	7.3	1928	Thomaston, Me.
44	229748		Ol. s.	Penzance.....	24	23	49.6	13.7	7.5	1930	South Bristol, Me.
45	219150		Ga. s.	15 Pep.....	20	16	51.7	11.2	5.7	1919	New York, N. Y.
46	223831		Ga. s.	16 Pepper.....	23	18	54.7	11.0	5.1	1924	Miami, Fla.
47	228707		Ga. s.	Perigrine.....	13	11	34.8	8.9	5.0	1929	Seattle, Wash.
48	228329	MIFK	Ol. s.	Perclanna II.....	180	122	107.8	20.3	10.7	1929	Quincy, Mass.
49	225402	MFWR	Ga. s.	17 Peregrine II.....	109	74	79.8	17.0	9.4	1926	New York, N. Y.
50	228715		Ga. s.	Perry-Kay III.....	18	15	38.0	11.3	5.5	1929	Wilmington, Del.
51	203318		Ga. s.	Petrel.....	33	32	56.0	15.3	7.5	1906	Detroit, Mich.
52	220304		Ol. s.	Petrel.....	39	26	54.8	14.2	7.0	1920	Columbia City, Oreg.
53	228027		Ga. s.	Petrel.....	22	15	48.7	10.8	5.4	1929	Los Angeles, Calif.
54	224700		Ga. s.	Petrel II.....	32	21	53.0	13.0	6.4	1925	Bayonne, N. J.
55	220370	MBCT	Ga. s.	Petunia.....	25	17	54.5	12.5	5.0	1920	Bristol, R. I.
56	224020		Ga. s.	15 Phantasy.....	47	32	68.0	13.6	6.3	1924	Hemelingen, Germany
57	226306		Ga. s.	Phantom.....	24	16	57.7	10.6	6.0	1927	New York, N. Y.
58	226769		Ga. s.	16 Phantom.....	32	27	55.1	14.0	5.9	1927	Los Angeles, Calif.
59	224812	MFST	Ga. s.	Phantom.....	43	29	68.0	12.5	6.5	1925	Neponset, Mass.
60	230395		Ga. s.	Phantom.....	20	13	47.1	12.5	5.9	1930	Dorchester, N. J.
61	230927		Ga. s.	Phantom.....	10	9	34.4	9.1	5.1	1931	Seattle, Wash.
62	224337		Ga. s.	Pieces of Eight.....	18	12	47.7	13.0	6.1	1924	Shelburne, Nova Scotia
63	223090		Ga. s.	Pilgrim.....	16	11	54.6	9.6	3.6	1923	Alexandria Bay, N. Y.
64	218479		Ga. s.	20 Pirate.....	47	39	71.4	13.5	6.3	1919	New York, N. Y.
65	225758	MGDP	Ga. s.	Pilgrim II.....	118	107	84.8	18.0	6.2	1926	Camden, N. J.
66	150651		Ga. s.	Pinta.....	100	59	92.6	24.4	9.8	1893	Essex, Mass.

1 Formerly ga. y. Onawa.
 2 Formerly ga. s. Michigan Patrol No. 1.
 3 Formerly ga. y. Gilwin.
 4 Formerly ga. y. D'Artagnan.
 5 Formerly ga. y. Sheerness.
 6 Formerly {a ga. s. Paukewis.
 {b British sloop Paukewis.
 7 Formerly ga. y. Xora.
 8 Formerly Norwegian ga. s. Hogefos.

9 Formerly ga. y. {a Janey III.
 {b Rene.
 {c Audwin.
 10 Formerly ga. y. {b Irene.
 {c Lady Evelyn.
 11 Formerly ga. y. Marigold.
 12 Formerly ga. y. Regardless.
 13 Formerly ga. y. {a Mary Rose.
 {b Peggy.

Line No.	Crew	Horsepower	Name of owner	Home port	Address of owner
1	1	40	Alaska Packers Association (Calif.).....	San Francisco, Calif.	111 California Street.
2	3	200	Lee A. Phillips.....	Los Angeles, Calif.	Pacific Mutual Building.
3	2	330	Ralph C. Wilson.....	Detroit, Mich.	409 Griswold Street.
4	1	12	E. O. Britton.....	St. Augustine, Fla.	Daytona Beach, Fla.
5	2	40	Frank J. McHugh.....	Seattle, Wash.	1450 Elliott Avenue West.
6	2	22	Henry Vog.....	Duluth, Minn.	Warroad, Minn.
7	4	120	James N. Henry.....	Providence, R. I.	184 Early Street.
8	2	100	Wm. M. Francis.....	Wilmington, Del.	Du Pont Building.
9	2	160	R. J. Cope.....	Los Angeles, Calif.	1055 Orange Street.
10	1	760	Thomas Brown.....	Boston, Mass.	32 Onelda Street.
11	4	300	Frederick B. Lovejoy.....	New York, N. Y.	Montclair, N. Y.
12	3	450	F. C. Denkman.....	Grand Haven, Mich.	Holland, Mich.
13	1	15	W. Searles Rose.....	Baltimore, Md.	Easton, Md.
14	1	125	C. D. DeVinne.....	New York, N. Y.	Larchmont, N. Y.
15	5	650	John J. Raskob.....	Wilmington, Del.	Philadelphia Pike, Claymont, Del.
16	1	200	J. L. Parker.....	Corpus Christi, Tex.	Olmite, Tex.
17	4	800	Louis Phillipps.....	New York, N. Y.	3416 Broadway.
18	2	65	Harold S. Mayer.....	New Orleans, La.	817 Union Street.
19	2	300	Mary Jones.....	New York, N. Y.	2537 Grand Concourse.
20	1	30	Llewellyn F. Marsh.....	Los Angeles, Calif.	6636 Hollywood Boulevard.
21	3	1,200	Thomas C. Eastman.....	New York, N. Y.	120 Broadway.
22	2	28	Dalies (Fla.).....	Miami, Fla.	R. F. D. 627, Lemon City, Fla.
23	2	60	Malcolm G. Chace, jr.....	Providence, R. I.	77 Williams Street.
24	4	112	Emma Rathgeb.....	New York, N. Y.	Huntington, N. Y.
25	1	250	Isobel D. Naame.....	Philadelphia, Pa.	117 South Illinois Avenue, Atlantic City, N. J.
26	12	400	Clifford Hemphill.....	New York, N. Y.	15 Broad Street.
27	1	30	Estate of Henry Esser.....	do.	Mount Vernon, N. Y.
28	3	40	Eleanor A. Allison.....	Philadelphia, Pa.	Wallingford, Pa.
29	1	60	Samuel W. Whan.....	do.	Ventnor City, N. J.
30	1	220	Margaret C. Buzzell.....	San Francisco, Calif.	Redwood City, Calif.
31	1	180	Alton L. Collins.....	Portland, Oreg.	Ostrander, Wash.
32	2	250	O. S. Anderson.....	Cleveland, Ohio.	Lakewood, Ohio.
33	1	100	Starkie Holding Corporation (N. Y.).....	New York, N. Y.	Jackson Heights, N. Y.
34	1	60	Walter H. Girdler.....	Louisville, Ky.	Logan and Goss Avenue.
35	3	100	Donald H. McKnew.....	Washington, D. C.	1200 Fifteenth Street NW.
36	1	250	Bruce Clark.....	New York, N. Y.	7 Nassau Street.
37	1	85	Bishop Peter T. Rowe.....	Juneau, Alaska.	Nenana, Alaska.
38	3	24	H. D. Chater.....	New York, N. Y.	30 Broadway.
39	2	350	Richard Beymar.....	Cleveland, Ohio.	Painesville, Ohio.
40	3	40	Robert Scott, jr.....	Philadelphia, Pa.	Narberth, Pa.
41	3	35	Edward W. Manahan.....	New Bedford, Mass.	Wareham, Mass.
42	1	140	L. M. Keeler.....	Newport, R. I.	Jamestown, R. I.
43	3	90	Austin Fox Riggs.....	Rockland, Me.	Islesboro, Me.
44	2	30	Frank J. Frost.....	New Bedford, Mass.	Woods Hole, Mass.
45	3	160	Wells O. Penney.....	New York, N. Y.	Yaphank, N. Y.
46	3	400	Frederick B. Patterson.....	Miami, Fla.	5345 Pine Tree Drive, Miami Beach Fla.
47	1	110	Adolph Bohm.....	Seattle, Wash.	115 North Eighty-second Street.
48	8	630	Pery L. Hance.....	New York, N. Y.	26 Broadway.
49	4	200	Edward Albert Rockwell.....	do.	Forrest Hills, N. Y.
50	1	175	Henry Crowwell.....	Chicago, Ill.	153 Institute Place.
51	1	40	Lars Jacobson.....	Detroit, Mich.	31 Hazelwood Avenue.
52	2	70	Cornelius G. Willis.....	Los Angeles, Calif.	412 Bartlett Building.
53	2	270	A. E. Freeman.....	do.	Pasadena, Calif.
54	3	80	Philemon Dickensen.....	Philadelphia, Pa.	1426 Walnut Street.
55	1	50	George W. Van Benschoten.....	Providence, R. I.	195 Thayer Street.
56	5	300	Rosamond A. Ullzio.....	Philadelphia, Pa.	Clementon, N. J.
57	2	360	H. N. Slater.....	New York, N. Y.	361 Broadway.
58	2	175	Lewis S. Stone.....	Los Angeles, Calif.	221 South Wilton Place.
59	3	700	F. T. Bedford.....	Bridgeport, Conn.	Greens Farms, Conn.
60	2	800	Rubin Hoffman.....	Philadelphia, Pa.	845 North Twenty-first Street.
61	1	72	Harold B. Thompson.....	Seattle, Wash.	3100 East Laurelhurst Drive.
62	3	85	C. S. Fithian.....	Philadelphia, Pa.	415 Race Street.
63	1	150	Anne I. Laughlin.....	Cape Vincent, N. Y.	Alexandria Bay, N. Y.
64	3	400	John R. Hearst.....	New York, N. Y.	Port Jefferson, N. Y.
65	8	300	William M. Elkins.....	Philadelphia, Pa.	Land Title Building.
66	3	48	Bruno G. Andrews.....	Chicago, Ill.	87 South Wabash Avenue.

¹⁴ Formerly ga. y. Rebie and Ella.

¹⁵ Formerly ga. y. Galatea.

¹⁶ Formerly ga. y. {a Beth Anne.

{b Nena.

{c J. I. M.

¹⁷ Formerly ga. y. {a Royono.

{b Hedacca.

¹⁸ Formerly ga. y.

{a Lapwing.

{b Peacock.

{c Shooting Star.

¹⁹ Formerly ga. y.

{a Frolic II.

{b Maxine.

²⁰ Formerly ga. y.

{a Georgena II.

{b Kathryn.

{c Bluebell.

{d Kathryn.

Line No.	Official No.	Signal letters	Rig	Name of yacht	Tonnage		Register dimensions			When built	Where built
					Gross	Net	Length	Breadth	Depth		
MOTOR YACHTS—											
Continued											
1	225509	-----	Ga. s.	¹ Pinta	22	16	45.5	14.5	7.6	1926	Thomaston, Me.
2	230854	-----	Ga. s.	¹ Pinta	11	9	36.9	9.2	4.4	1931	Benton Harbor, Mich.
3	213913	LFSW	Ga. s.	¹ Pioneer	200	172	111.7	22.0	6.1	1916	Camden, N. J.
4	222206	-----	Ga. s.	¹ Pippin	20	14	54.7	10.0	5.2	1922	New York, N. Y.
5	212546	-----	Ga. s.	¹ Pitt	22	19	41.3	14.3	4.8	1914	Salisbury, Md.
6	299880	-----	Ol. s.	¹ Pitzl	25	23	49.6	13.7	7.5	1930	South Bristol, Me.
7	229867	MHWG	Ol. s.	¹ PLACIDA	502	262	169.4	26.5	14.5	1930	Bath, Me.
8	221376	-----	Ga. s.	¹ Platime	19	16	48.0	13.0	3.2	1921	Cocoanut Grove, Fla.
9	229744	MHTV	Ga. s.	¹ Player II	43	35	56.5	14.5	6.5	1930	Bayonne, N. J.
10	228282	-----	Ga. s.	¹ Playdays II	21	19	44.8	10.7	5.1	1929	Port Clinton, Ohio
11	224005	-----	Ga. s.	¹ Playtime	26	13	42.8	12.7	5.9	1924	New Orleans, La.
12	227205	-----	Ga. s.	¹ Pleiades	75	51	78.9	14.4	6.7	1928	New York, N. Y.
13	211140	LCVM	Ga. s.	¹ Pleione	33	29	57.0	14.5	9.2	1913	Bristol, R. I.
14	206952	-----	Ga. s.	¹ Pointer	18	12	46.0	12.4	5.2	1911	Chicago, Ill.
15	200001	KWVQ	Ga. s.	¹ Polaris	29	25	58.3	15.4	6.6	1903	Bristol, R. I.
16	215340	LHMS	Ga. s.	¹ Polly	47	22	77.2	14.0	6.1	1917	Wiscasset, Me.
17	229977	-----	Ga. s.	¹ Polly T.	24	16	43.6	10.7	6.3	1930	Los Angeles, Calif.
18	205983	-----	Ga. s.	¹ Pollyanna III	60	43	75.0	17.7	2.9	1909	Holly Hill, Fla.
19	228760	-----	Ga. s.	¹ Polly-Jane	12	11	32.6	9.2	4.1	1929	Seattle, Wash.
20	136492	KMFB	Ga. s.	¹ Polyanthus	38	35	78.0	13.6	7.9	1895	Bristol, R. I.
21	226666	MGNK	Ga. s.	¹ Pomander III	75	61	81.7	16.1	7.0	1927	Boston, Mass.
22	222298	-----	Ga. s.	¹ Pom Pom	23	19	37.6	12.9	4.7	1921	Tampa, Fla.
23	226795	-----	Ga. s.	¹ Ponjola	17	9	45.8	12.4	7.0	1927	Boothbay Harbor, Me.
24	207271	LBJS	Ga. s.	¹⁰ Porpoise	36	25	70.6	13.0	5.7	1910	Baltimore, Md.
25	226020	MGHN	Ga. s.	¹¹ Poseidon	31	28	54.6	15.0	8.9	1926	City Island, N. Y.
26	228125	-----	Ga. s.	¹² Post 7	20	13	40.2	11.5	5.7	1928	Bayonne, N. J.
27	223224	MGDO	Ga. s.	¹³ Primrose IV	17	11	44.4	13.2	7.3	1923	Friendship, Me.
28	227176	-----	Ol. s.	¹⁴ Princlpia	115	78	87.2	18.3	9.4	1928	Seattle, Wash.
29	222442	-----	Ga. s.	¹⁵ Priscilla	35	10	63.0	12.6	4.3	1922	Bay City, Mich.
30	222952	MFCG	Ga. s.	¹⁶ Priscilla	59	51	62.2	16.5	7.3	1923	Camden, N. J.
31	223004	MFDB	Ga. s.	¹⁷ Priscilla	31	21	53.0	13.0	6.4	1923	Bayonne, N. J.
32	225707	-----	Ga. s.	¹⁸ Priscilla	37	25	57.0	13.5	5.1	1926	Milwaukee, Wis.
33	223737	-----	Ga. s.	¹⁹ Priscilla II	41	33	53.2	12.6	5.6	1926	Salisbury, Md.
34	210188	-----	Ga. s.	²⁰ Priscilla III	21	16	60.0	10.0	4.8	1909	Clayton, N. Y.
35	229619	-----	Ga. s.	²¹ Privateer	25	22	53.8	14.6	7.2	1929	Crittenden, Va.
36	228436	-----	Ga. s.	²² Pronto	23	15	46.7	11.1	5.1	1929	Clason Point, N. Y.
37	220749	MHVB	Ga. s.	²³ Pronto	28	19	52.8	12.4	5.9	1930	Southwest Harbor, Me.
38	229265	-----	Ga. s.	²⁴ Prost.	26	23	52.6	11.5	4.2	1929	Vegeack, Germany.
39	229599	MHSQ	Ol. s.	²⁵ Prudence (composite)	176	119	101.4	19.8	9.8	1927	Penetanguishene, Ont. Canada.
40	223218	-----	Ga. s.	²⁶ Pualele	18	7	58.2	12.7	4.6	1919	Honolulu, T. H.
41	230644	MJHT	Ol. s.	²⁷ PURTAN	101	81	102.0	21.9	11.6	1931	Groton, Conn.
42	220412	-----	Ga. s.	²⁸ Pythagoras	23	16	48.4	12.2	5.3	1916	Wilmington, Del.
43	150796	-----	Ga. s.	²⁹ Python	21	17	44.7	15.6	5.5	1898	Brooklyn, N. Y.
44	222223	-----	Ga. s.	³⁰ Quankey	46	30	59.3	15.5	6.5	1922	Lanexa, Va.
45	223914	-----	Ga. s.	³¹ Quasilla	16	13	38.2	12.7	6.1	1924	Seattle, Wash.
46	229434	-----	Ga. s.	³² Queen	17	14	38.9	12.8	4.2	1930	Bridgeport, Conn.
47	228072	MGWP	Ol. s.	³³ QUEEN ANNE	475	179	168.0	27.0	14.0	1928	Kiel, Germany
48	207589	LBNQ	Ga. s.	³⁴ Queen Mab (composite)	63	49	62.8	17.8	11.4	1910	Bristol, R. I.
49	223445	-----	Ga. s.	³⁵ Querida	69	59	64.3	16.5	7.9	1923	Camden, N. J.
50	214919	-----	Ga. s.	³⁶ Querida M.	21	19	44.5	12.0	5.2	1917	Atlantic City, N. J.
51	222403	-----	Ga. s.	³⁷ Quest	42	19	61.5	14.1	6.9	1922	Los Angeles, Calif.
52	228132	-----	Ga. s.	³⁸ Question II	17	14	42.3	13.0	4.1	1928	Bena, Va.
53	230306	-----	Ga. s.	³⁹ Quetzalcoatl.	24	16	53.5	11.5	6.4	1930	New York, N. Y.
54	214729	LGRH	Ga. s.	⁴⁰ Quicksilver	20	7	50.9	10.0	5.1	1916	Madisonville, La.
55	228617	-----	Ga. s.	⁴¹ Quicksilver II	30	22	56.2	15.5	8.1	1929	East Boothbay, Me.
56	229674	-----	Ga. s.	⁴² Quiquingus	16	13	44.8	10.7	5.1	1930	Port Clinton, Ohio
57	224915	-----	Ga. s.	⁴³ Quir	16	11	48.1	9.7	5.1	1917	Milwaukee, Wis.
58	223923	MFVB	Ga. s.	⁴⁴ Quita	26	17	52.3	14.0	7.8	1924	Salisbury, Md.
59	228596	-----	Ga. s.	⁴⁵ Qui Vive	18	12	46.0	11.2	5.1	1929	Clason Point, N. Y.
60	211353	-----	Ga. s.	⁴⁶ Raboco	39	33	58.1	14.0	6.4	1913	Racine, Wis.
61	223569	MFJT	Ol. s.	⁴⁷ Radio	131	62	97.1	24.6	13.5	1924	Essex, Mass.
62	229239	-----	Ga. s.	⁴⁸ Raider	24	16	48.0	12.0	5.6	1929	New York, N. Y.
63	220074	-----	Ga. s.	⁴⁹ Rainbow	44	30	70.6	13.8	6.7	1920	San Pedro, Calif.
64	222288	-----	Ga. s.	⁵⁰ Rainbow	20	20	45.0	14.8	8.9	1910	White Haven, Nova Scotia.
65	222735	-----	Ga. s.	⁵¹ Rainbow II	25	15	53.8	12.0	4.5	1923	Trenton, Mich.
66	228365	MHFT	Ga. s.	⁵² Rainier	20	13	40.2	11.6	5.7	1929	Bayonne, N. J.

¹ Formerly ga. y. Nicanor.
² Formerly ga. y. Pallasades.
³ Formerly ga. y. Statira.
⁴ Formerly ga. y. Sarahmac.
⁵ Formerly ga. y. Peerless.

⁶ Formerly } slp. y. Irolita.
⁷ Formerly } slp. y. Polaris.
⁸ Formerly } ga. s. Priscilla.
⁹ Formerly ga. y. Constitution.
¹⁰ Formerly ga. y. Eugenia.

Line No.	Crew	Horsepower	Name of owner	Home port	Address of owner
1	1	32	Caroline P. Curtis.....	New York, N. Y.....	Rye, N. Y.
2	2	300	Francis H. French.....	Duluth, Minn.....	Rainier, Minn.
3	6	300	Erie Basin Towing & Hoisting Co. (N. Y.).....	New York, N. Y.....	25 Broadway.
4	2	500	George A. Ellis, jr.....	do.....	61 Broadway.
5	2	60	Margaret Stenson Tousignant.....	Sault Ste. Marie, Mich.....	Ontonagon, Mich.
6	2	30	Charles T. Russel.....	New York, N. Y.....	115 East Fifty-third Street.
7	2 ³	950	Harry G. Haskell.....	Wilmington, Del.....	Dupont Building.
8	2	65	Charles Green.....	Tampa, Fla.....	c/o Warren Jones (trustee), 711 South Delaware Avenue.
9	1	250	Edgar V. Jacka.....	New York, N. Y.....	380 Riverside Drive.
10	1	200	Charles E. Shepard.....	Hartford, Conn.....	125 Trumbull Street.
11	4	50	C. J. Gambel.....	New Orleans, La.....	749 South Peter Street.
12	3	600	G. Lester Parsons.....	New York, N. Y.....	110 Williams Street.
13	5	50	Joseph V. Santry.....	Salem, Mass.....	Marblehead, Mass.
14	1	46	William C. Hatch.....	Chicago, Ill.....	Harvey, La.
15	3	80	Theodore R. Zickes.....	Cleveland, Ohio.....	Strongsville, Ohio.
16	3	230	Paul R. Cuddihy.....	New York, N. Y.....	354 Fourth Avenue.
17	2	400	R. E. Campbell.....	Los Angeles, Calif.....	Beverly Hills, Calif.
18	4	50	Lilyan S. Cook.....	St. Louis, Mo.....	1736 Arcade Building.
19	3	35	George H. Crandell.....	Seattle, Wash.....	Smith Tower.
20	3	50	Florence Bailey.....	New York, N. Y.....	Northport, L. I., N. Y.
21	5	350	Bertram B. Conrad.....	New Bedford, Mass.....	473 Chestnut Hill.
22	2	20	Scott-Reynolds Towing Co. (Fla.).....	Miami, Fla.....	Box 1402.
23	1	15	James R. Lowe.....	New York, N. Y.....	383 Park Avenue.
24	3	100	Ogden Reid.....	do.....	Tribune Building.
25	2	65	Edward P. Bullard.....	Bridgeport, Conn.....	Fairfield, Conn.
26	2	125	Chas. C. Wright.....	New York, N. Y.....	30 Broad Street.
27	1	12	Frederick L. Ames.....	Boston, Mass.....	Easton, Mass.
28	4	250	L. A. McComber.....	Seattle, Wash.....	4700 University Way.
29	2	390	Woodville Lime Products Co. (Ohio).....	Toledo, Ohio.....	2140 Hefferson Avenue.
30	3	74	Albert H. Schmidt.....	Detroit, Mich.....	First National Bank Building.
31	1	90	Robert F. Wells.....	New York, N. Y.....	Stony Brook, N. Y.
32	3	b 260	S. F. Shattuck.....	Milwaukee, Wis.....	Neenah, Wis.
33	2	180	Mary Alice de Vos.....	Port Huron, Mich.....	Marine City, Mich.
34	2	100	Otis Holding Co. (Fla.).....	Miami, Fla.....	226 Lorraine Arcade.
35	2	35	Carol D. Larsen.....	New York, N. Y.....	26 West Ninth Street.
36	2	300	R. A. Perry.....	do.....	Plandome, Manhasset Bay, L. I., N. Y.
37	2	580	Richard Harte.....	Boston, Mass.....	c/o Stone & Webster, 49 Federal Street.
38	2	220	John H. Ricketson, jr.....	Pittsburgh, Pa.....	931 Ridge Avenue.
39	10	300	William M. Greve.....	New York, N. Y.....	331 Madison Avenue.
40	4	65	Dwight H. Baldwin.....	Honolulu, T. H.....	Haiku Manui, T. H.
41	7	150	Edward W. Brown.....	New York, N. Y.....	40 West Fortieth Street.
42	1	80	Frank H. Mason.....	Wilmington, Del.....	11052 du Pont Building.
43	1	18	Sophie Brinkmann.....	New York, N. Y.....	211 St. Johns Avenue, Rosebank, N. Y.
44	2	50	John L. Curry.....	Miami, Fla.....	373 Northwest Twenty-second Place.
45	1	30	C. S. Waddingham, estate of.....	Seattle, Wash.....	c/o Bank of California, National Association.
46	1	15	Wray H. Boutin.....	Bridgeport, Conn.....	Bay Street.
47	2 ⁴	750	Alexander D. Thayer.....	New York, N. Y.....	64 Wall Street.
48	5	40	Horace Binney.....	Newport, R. I.....	12 LeRoy Avenue.
49	4	130	A. J. Trumbull.....	Miami, Fla.....	2204 North Bay Road, Miami Beach, Fla.
50	2	40	E. W. Waldron.....	Baltimore, Md.....	1009 Winding Way, Poplar Hill.
51	2	125	Wilmington Transportation Co. (Calif.).....	Los Angeles, Calif.....	Wilmington, Calif.
52	2	35	W. P. Hulbert.....	Washington, D. C.....	Middleburg, Va.
53	2	1,080	William J. Butler.....	Boston, Mass.....	Dorchester, Mass.
54	2	300	John L. Diasselliss.....	New Orleans, La.....	2525 South Carrollton Avenue.
55	2	65	A. E. Pierce.....	Chicago, Ill.....	224 South Michigan Avenue.
56	2	180	Philip J. Baur.....	Philadelphia, Pa.....	Mount Airy, Pa.
57	2	150	Carl A. Mayer.....	do.....	235 West Olney Avenue.
58	2	28	Geo. Woodward, jr.....	do.....	Chestnut Hill, Pa.
59	1	260	Fred N. Bushnell.....	Salem, Mass.....	Marblehead Neck, Marblehead, Mass.
60	2	75	Henry Bosch.....	Chicago, Ill.....	4710 South Kedzie Avenue.
61	5	b 120	S. M. Spalding.....	Los Angeles, Calif.....	1019 Laurel Way, Beverly Hills, Calif.
62	1	400	A. E. Walbridge.....	New York, N. Y.....	14 Wall Street.
63	1	200	Cliff F. Reuman.....	Los Angeles, Calif.....	1609 Viewsite Drive.
64	1	15	Josephine Bonnell.....	New York, N. Y.....	Beechhurst, N. Y.
65	1	180	Helen V. Pees.....	Detroit, Mich.....	Gross Pointe Park, Mich.
66	1	125	Robert H. Hibbard.....	New York, N. Y.....	140 Waverly Place.

⁹ Formerly ga. y. Sea Dream.

¹⁰ Formerly ga. y. Freelance.

¹¹ Formerly ga. y. ^a Mytoy.

¹² Formerly ga. y. ^b Pinabel.

¹³ Formerly ga. y. Elco.

¹⁴ Formerly ga. y. ^a Emeeks.

¹⁵ Formerly ga. y. ^b Marilyn Iv.

¹⁶ Formerly ga. y. Rosine Hortense III.

¹⁷ Formerly British ol. y. Shirlohn.

¹⁸ Formerly ga. y. Bilma III.

¹⁹ Formerly ga. y. Darlel.

Line No.	Official No.	Signal letters	Rig	Name of yacht	Tonnage		Register dimensions			When built	Where built
					Gross	Net	Length	Breadth	Depth		
MOTOR YACHTS—											
Continued											
							<i>Feet</i>	<i>Feet</i>	<i>Feet</i>		
1	225849		Ga. s.	¹ Rajak	22	15	46.4	11.6	5.7	1926	Los Angeles, Calif.
2	221108		Ga. s.	Ralph M.	13	11	35.1	9.8	2.3	1920	Waterman, Wash.
3	227611	MGVC	Ol. s.	² Ramah	73	62	84.6	21.1	10.0	1928	Shelburne, Nova Scotia
4	203929	KVWM	Ga. s.	³ Ramallah (composite)	49	29	67.8	18.8	10.3	1907	Bristol, R. I.
5	203435	KVPC	Ga. s.	⁴ Rambler	23	21	52.5	11.2	5.8	1906	Boston, Mass.
6	221165		Ga. s.	Rami	40	31	66.8	13.0	6.3	1921	Quincy, Mass.
7	220003	LWMP	Ga. s.	⁵ RAMONA	126	101	98.0	23.5	15.5	1920	Bristol, R. I.
8	222157	MDPN	Ol. s.	⁶ RAMONA	495	214	169.1	24.0	13.1	1922	Newport News, Va.
9	229023		Ga. s.	Ramona	18	15	44.8	10.7	5.1	1929	Port Clinton, Ohio
10	111451	KSVJ	Ga. s.	Rampant	38	36	65.0	13.6	6.0	1903	Bridgeport, Conn.
11	228610		Ga. s.	Randa	24	20	45.9	11.6	5.6	1929	College Point, N. Y.
12	227340	MGSQ	Ol. s.	Ranelpe	70	47	81.6	15.9	6.8	1928	Stamford, Conn.
13	212407		Ga. s.	Ranger	48	44	67.0	17.2	8.2	1914	Manitowoc, Wis.
14	218641		Ga. s.	Ranger	21	17	50.8	11.0	5.0	1919	do
15	229956		Ga. s.	Ranger	18	14	44.6	12.6	6.8	1929	Shelburne, N. S.
16	220525		Ga. s.	⁷ Ranora II	33	22	61.8	12.0	5.8	1920	Milwaukee, Wis.
17	226118	MGJO	Ga. s.	⁸ Ranora III	127	110	85.0	18.0	8.9	1926	Camden, N. J.
18	228501		Ga. s.	Rascal	21	14	49.8	12.0	5.2	1929	Port Washington, N. Y.
19	226971		Ga. s.	Rassino II	33	15	60.2	13.7	5.6	1927	San Diego, Calif.
20	228954		Ol. s.	REALITY	62	42	71.8	15.0	7.4	1929	Manitowoc, Wis.
21	227539		Ga. s.	⁹ Reba Fifth	16	16	42.2	9.6	2.2	1928	Lenoir City, Tenn.
22	226321		Ga. s.	¹⁰ Recapture	21	14	50.0	11.0	5.4	1927	Red Bank, N. J.
23	227168		Ga. s.	Recess	35	22	42.5	13.8	7.7	1927	Patterson, La.
24	228667		Ga. s.	Recess	21	19	44.8	10.7	5.1	1929	Port Clinton, Ohio
25	211899		Ga. s.	Recreation	36	25	61.8	15.0	4.4	1913	Jacksonville, Fla.
26	210397		Ga. s.	¹¹ Red Arrow	17	16	40.0	13.8	4.6	1910	Detroit, Mich.
27	227450		Ga. s.	Red Feather II	28	20	44.4	12.0	6.2	1928	Erie, Pa.
28	201974		Ga. s.	¹² Rednav	21	14	51.3	11.6	5.1	1905	Northport, N. Y.
29	227634		Ga. s.	¹³ Refuge	53	43	69.7	13.7	6.7	1928	Atlantic, Mass.
30	228891		Ga. s.	Regards	29	23	51.8	12.0	5.9	1929	Wilmington, Del.
31	210743		Ol. s.	Regina	25	17	55.8	12.6	5.2	1911	Bayonne, N. J.
32	226370		Ol. s.	Regina	41	5	58.6	17.8	3.7	1927	Valparaiso, Fla.
33	226302		Ga. s.	¹⁴ Reliable II	83	56	104.3	14.9	8.3	1918	New York, N. Y.
34	213901		Ga. s.	Reliance	21	13	47.6	17.5	3.6	1916	Morehead City, N. C.
35	208868	LBWT	Ga. s.	Remik III	54	40	77.4	14.0	6.4	1911	South Boston, Mass.
36	229295	MHQL	Ol. s.	RENZ	945	402	206.5	34.2	16.8	1930	Wilmington, Del.
37	211719		Ga. s.	¹⁵ Renoma	35	30	54.5	15.0	5.3	1913	Greenport, N. Y.
38	229910		Ga. s.	Renwar	23	19	45.4	13.8	6.2	1929	Onset, Mass.
39	206050	LBQV	Ga. s.	Reola	33	31	55.5	12.5	5.5	1910	New York, N. Y.
40	223952		Ol. s.	¹⁶ ROMAR III	135	60	97.5	18.6	8.0	1924	Bay City, Mich.
41	235764		Ol. s.	¹⁷ ROMAR IV	250	170	123.4	21.6	11.0	1926	do
42	221261	MCSK	Ga. s.	¹⁸ Restless	22	17	53.9	11.0	4.9	1921	Milwaukee, Wis.
43	229411		Ga. s.	Restless	21	16	43.9	11.5	5.6	1930	Wilmington, Del.
44	224820		Ga. s.	Restless II	24	20	47.9	12.0	4.8	1925	Neponset, Mass.
45	225996		Ga. s.	¹⁹ Restless II	58	39	79.8	14.8	5.4	1926	Bay City, Mich.
46	219580		Ga. s.	Reta Laura	18	6	52.7	10.5	5.3	1920	Los Angeles, Calif.
47	227860		Ga. s.	Rethaluleu	23	16	58.0	11.9	5.8	1928	do
48	225034		Ga. s.	Revelation	30	20	50.5	13.1	7.2	1925	Norfolk, Va.
49	212299	LDMF	Ga. s.	²⁰ Reveler	40	33	59.3	14.9	6.1	1914	Port Republic, N. J.
50	203232	KVMJ	Ga. s.	Revonah	22	17	53.7	11.2	4.9	1906	Bayonne, N. J.
51	227857		Ga. s.	Rex II	20	13	43.2	11.3	5.2	1928	Baltimore, Md.
52	229731		Ga. s.	²¹ Rexanne	20	13	43.5	11.2	5.0	1930	Clason Point, N. Y.
53	229190		Ga. s.	Reynard	46	31	72.5	12.8	6.4	1929	New York, N. Y.
54	226843	MGPQ	Ol. s.	²² Rhea III	128	81	97.0	18.5	9.8	1927	Chicago, Ill.
55	222919		Ga. s.	Rhodos	46	34	66.1	18.4	9.3	1923	East Boothbay, Me.
56	201708		Ga. s.	²³ Ricci	18	14	54.6	10.5	5.3	1905	New York, N. Y.
57	226746		Ga. s.	Richard G	23	15	48.1	12.5	4.3	1906	Baltimore, Md.
58	225641		Ga. s.	²⁴ Richelleu	66	45	78.0	14.5	8.1	1926	New York, N. Y.
59	214064		Ga. s.	Riette	31	29	52.8	13.5	5.4	1916	do
60	226306		Ga. s.	²⁵ Riffan II	25	17	51.4	11.5	5.7	1927	do
61	225450	MGBJ	Ga. s.	Rims	41	27	65.8	12.4	5.8	1926	Boston, Mass.
62	226525		Ga. s.	Riot	19	15	45.0	10.5	5.0	1927	Wilmington, Del.

¹ Formerly ga. y. Peggy-Lou.
² Formerly sch. y. Atlantis.
³ Formerly sch. y. ^a Istalena.
⁴ Formerly sch. y. ^b Irollita.
⁵ Formerly ga. y. Tramp.
⁶ Formerly ga. y. Ohonkara.
⁷ Formerly ga. y. Dolphin.
⁸ Formerly ga. y. Miss Liberty II.
⁹ Formerly ga. y. Summer Girl.

¹⁰ Formerly ga. y. Eureka.
¹¹ Formerly ga. y. Relax.
¹² Formerly ga. y. Zigzag.
¹³ Formerly ga. s. White Crow.
¹⁴ Formerly ga. y. Barong.
¹⁵ Formerly ga. y. ^a Modesty.
¹⁶ Formerly ga. y. ^b Flamingo.
¹⁷ Formerly ga. y. ^c Theob.

Line No.	Crew	Horsepower	Name of owner	Home port	Address of owner
1	10	b 200	Claude A. Baker.....	Los Angeles, Calif.....	1943 Hillcrest Drive.
2	1	20	R. T. Dilworth.....	Seattle, Wash.....	71 Spring Street.
3	8	130	Alexander Forbes.....	Boston, Mass.....	Milton, Mass.
4	3	60	R. H. I. Goddard.....	Providence, R. I.....	66 Power Street.
5	1	40	Alice T. Willey.....	New Bedford, Mass.....	Fairhaven, Mass.
6	4	450	Edith Wilhelmina Foss.....	Port Huron, Mich.....	Bay City, Mich.
7	15	130	Guernesey Curran.....	New York, N. Y.....	810 Fifth Avenue.
8	21	1,000	John W. Hubbard.....	Pittsburgh, Pa.....	Granite Building.
9	1	180	Harvey S. Smith.....	Houston, Texas.....	2915 Blodgett Street.
10	1	25	George B. Chase.....	Tampa, Fla.....	7311 Burlington Avenue, St. Peters- burg, Fla.
11	1	b 200	William Arthur Winterbottom.....	New York, N. Y.....	Gardiner Street, Bayside, Long Island, N. Y.
12	4	400	Austin H. Perry.....	do.....	Blind Brook Lodge, 66 Milton Road, Rye, N. Y.
13	2	b 60	R. B. Brown.....	Milwaukee, Wis.....	182 Wisconsin Street.
14	3	300	C. M. Dow.....	Houston, Tex.....	Milam and Walker Streets.
15	1	50	Lewis E. Tift.....	Gloucester, Mass.....	Cambridge Avenue.
16	3	600	Frank C. Munson.....	New York, N. Y.....	67 Wall Street.
17	7	300	do.....	do.....	Do.
18	1	b 550	Caleb S. Bragg.....	do.....	135 East Seventy-fourth Street.
19	1	120	D. C. Roberts.....	San Diego, Calif.....	3595 Granada Street.
20	2	b 150	Karl Nibecker.....	Chicago, Ill.....	Cicero, Ill.
21	1	27	Rockwood Hunting Club.....	Chattanooga, Tenn.....	Rockwood, Tenn.
22	1	200	Preston Sturges.....	New York, N. Y.....	603 Fifth Avenue.
23	2	60	Wayne G. Borah.....	New Orleans, La.....	3309 St. Charles Avenue.
24	1	200	R. C. Mahon.....	Detroit, Mich.....	8650 Mt. Elliott Avenue.
25	2	90	J. D. Henderson.....	Pensacola, Fla.....	Bagdad, Fla.
26	1	12	J. W. Vaughan.....	Detroit, Mich.....	7815 East Jefferson Avenue.
27	1	130	E. T. Affleck.....	Toledo, Ohio.....	2210 Scottwood Avenue.
28	1	40	Bertell W. King.....	New York, N. Y.....	17 Battery Place.
29	3	330	Dr. George G. Averill.....	Portland, Me.....	Waterville, Me.
30	2	b 350	H. Craig Severance.....	New York, N. Y.....	36 West Forty-fourth Street.
31	1	48	J. P. Bushong.....	Sault Ste. Marie, Mich.....	Care Northwestern Coopersage & Lumber Co., Gladstone, Mich.
32	4	b 70	Frank Lathrop.....	Pensacola, Fla.....	Birmingham, Ala.
33	4	b 440	Percy Black.....	New York, N. Y.....	Bayonne, N. J.
34	3	60	W. C. Hagood.....	Beaufort, N. C.....	New Bern, N. C.
35	5	120	Willis Sharpe Kilmer.....	New York, N. Y.....	Binghamton, N. Y.
36	39	2200	Rene Corporation (Del.).....	do.....	General Motors Building.
37	2	40	Edmund Eckart.....	do.....	152 West Fifty-eighth Street.
38	1	100	Nelson M. Warner.....	Boston, Mass.....	35 Congress Street.
39	2	50	W. H. Morrison.....	Cleveland, Ohio.....	Ashtabula, Ohio.
40	7	240	Ross W. Judson.....	Detroit, Mich.....	15324 Windmill Pointe Drive.
41	12	600	R. E. Olds.....	Grand Haven, Mich.....	Lansing, Mich.
42	2	400	B. E. Hutchinson.....	Detroit, Mich.....	1823 Burns Avenue.
43	1	200	Stuyvesant Fish.....	New York, N. Y.....	Mount Kiako, N. Y.
44	1	150	Ivy L. Callender.....	Providence, R. I.....	195 Hope Street.
45	4	1100	David T. Weende.....	Buffalo, N. Y.....	471 Delaware Avenue.
46	2	b 212	William R. McKeen.....	Los Angeles, Calif.....	1809 Coast Highway, Santa Barbara, Calif.
47	4	b 750	Ward Daniels.....	do.....	43 South Marengo Avenue, Pasadena, Calif.
48	1	65	Thomas J. Egan.....	New York, N. Y.....	36 West Fiftieth Street.
49	3	60	A. R. Gross.....	Baltimore, Md.....	1703 West Baltimore Street.
50	3	60	W. J. Pierpont.....	Savannah, Ga.....	711 Whitaker Street.
51	2	180	Chas. P. Reckner.....	Annapolis, Md.....	Severna Park, Md.
52	1	250	Reginald E. Wigham.....	New York, N. Y.....	131 East Sixty-fifth Street.
53	4	6600	Thomas W. Lamont.....	do.....	23 Wall Street.
54	8	300	Charles A. Munroe.....	do.....	Greenwich, Conn.
55	1	94	M. F. Bingham, Jr.....	New Bedford, Mass.....	Chicago, Ill.
56	1	180	Louise Atwill.....	Baltimore, Md.....	Eccleston, Md.
57	1	38	Robert C. Gunther.....	do.....	6 West Oliver Street.
58	3	700	Richard S. Reynolds.....	New York, N. Y.....	65 Broadway.
59	1	45	Edward J. Meyer.....	Buffalo, N. Y.....	1312 Main Street.
60	2	360	Russell T. Bailey.....	New York, N. Y.....	441 Lexington Avenue.
61	3	450	G. B. Chipman.....	Washington, D. C.....	1319 Nineteenth Street, NW.
62	2	175	Lewis G. Young.....	New York, N. Y.....	395 Lexington Avenue.

¹⁴ Formerly ga. y. Temegan II.

¹⁶ Formerly ol. y. Sylvia.

¹⁷ Formerly ga. y. {a Zodiac.
b Sazarac.

¹⁸ Formerly ga. y. Rosewill.

¹⁹ Formerly ga. y. {a B. F. S.
b Zaza.

²⁰ Formerly ga. y. Karlotta

²¹ Formerly ol. y. Rdream.

²² Formerly ga. y. {a Edmee.
b Mary Ann.

²³ Formerly ga. y. {a Lura M. III.
b Susannah.

²⁴ Formerly ga. y. Amalia III.

²⁵ Formerly ga. y. Vixen.

Line No.	Official No.	Signal letters	Rig	Name of yacht	Tonnage		Register dimensions			When built	Where built
					Gross	Net	Length	Breadth	Depth		
MOTOR YACHTS—Continued											
1	215364	LHNJ	Ga. s.	Riposo.....	19	18	40.0	13.3	4.5	1917	Camden, N. J.
2	224385	MFRD	Ol. s.	RIPPLE.....	284	144	123.5	23.0	12.5	1923	Kiel-Gaarden, Germany.
3	226544	MGLP	Ol. s.	¹ Ripple.....	77	52	76.7	20.2	10.3	1927	Boston, Mass.
4	200943		Ga. s.	² Rissa.....	19	17	39.3	14.3	5.2	1904	Gloucester, Mass.
5	227696		Ga. s.	Rita.....	20	17	44.6	10.7	5.2	1928	Port Clinton, Ohio.
6	228351		Ga. s.	Rival.....	18	15	44.8	10.7	5.1	1929	do.
7	227486		Ga. s.	Rival III.....	16	9	49.4	12.8	6.5	1928	East Boothbay, Me.
8	223172		Ga. s.	Roamer.....	25	17	48.0	13.6	5.9	1923	New York, N. Y.
9	230868		Ga. s.	Roamer.....	20	13	43.9	10.6	5.5	1931	Annapolis, Md.
10	228551		Ga. s.	Roamer II.....	28	19	52.9	11.1	5.7	1930	Baltimore, Md.
11	220399		Ga. s.	³ Roamer III.....	22	17	53.9	11.0	4.9	1920	Milwaukee, Wis.
12	228366	MHFV	Ga. s.	Robador.....	138	110	103.2	18.8	8.4	1929	Stamford, Conn.
13	228502		Ol. s.	Robark.....	74	50	78.9	15.6	6.9	1929	Bay City, Mich.
14	213264		Ga. s.	⁴ Robella.....	17	12	43.5	10.2	5.4	1915	Camden, Me.
15	212096		Ga. s.	Robert G. Seymour.....	25	20	47.1	11.5	5.7	1914	Winslow, Wash.
16	201513		Ga. s.	Roberta.....	16	12	53.6	12.0	3.2	1904	New York, N. Y.
17	228367	MHFV	Ga. s.	⁵ Robesan III.....	20	13	40.2	11.5	5.7	1929	Bayonne, N. J.
18	227468		Ga. s.	Robmar II.....	17	12	43.4	11.3	5.7	1928	Wilmington, Del.
19	219198		Ga. s.	Rocoma.....	19	9	40.4	12.0	5.0	1919	Friendship, Me.
20	214799		Ga. s.	Romana.....	19	13	51.3	12.0	6.1	1916	Buffalo, N. Y.
21	220283		Ga. s.	⁶ Romance.....	83	44	105.9	15.1	8.2	1918	Clayton, N. Y.
22	223077		Ga. s.	⁷ Romance.....	30	13	53.2	13.1	3.9	1923	Bay City, Mich.
23	227655		Ga. s.	Romance.....	17	14	38.0	11.2	4.8	1928	Tacoma, Wash.
24	226501	MGPB	Ol. s.	⁸ Romany.....	46	44	63.0	18.7	7.1	1927	Dorchester, N. J.
25	224730	MFSL	Ga. s.	Romany II.....	84	67	93.7	16.2	7.5	1925	Boston, Mass.
26	229188		Ga. s.	⁹ Romaru.....	9	8	32.7	9.2	3.5	1917	Bremerton, Wash.
27	228955		Ga. s.	Romulus.....	13	12	35.0	9.8	5.5	1929	Seattle, Wash.
28	230099		Ga. s.	Roque.....	20	19	44.6	14.3	7.1	1929	Thomaston, Me.
29	225112	MFTR	Ga. s.	Rosalie.....	35	29	47.4	14.8	6.1	1925	Keyport, N. J.
30	227664		Ga. s.	¹⁰ Rosalie.....	32	30	47.6	12.8	3.8	1918	New York, N. Y.
31	220303		Ol. s.	¹¹ Rosario.....	40	14	54.8	14.4	6.7	1920	Columbia City, Ore.
32	223788	MFLQ	Ga. s.	¹² Roscliff 2nd.....	59	51	62.2	16.5	7.3	1924	Camden, N. J.
33	222193	MDQB	Ga. s.	Rose of Malboro.....	79	54	104.3	14.9	8.3	1918	Brooklyn, N. Y.
34	229642		Ga. s.	Rose of Sharon.....	19	17	47.7	13.5	7.2	1929	Shelburne, Nova Scotia.
35	212099		Ga. s.	¹⁴ Rosemar.....	16	11	39.7	10.9	5.9	1914	New York, N. Y.
36	227790		Ga. s.	Rose Marie.....	16	11	48.8	10.0	5.1	Detroit, Mich.
37	230756		Ga. s.	Rose Marie.....	12	9	30.6	9.9	5.1	1931	Kirkland, Wash.
38	208376	LBVD	Ga. s.	¹³ Rosemary.....	41	32	64.1	13.0	5.6	1909	Quincy, Mass.
39	229624		Ga. s.	Rosemary II.....	16	13	44.8	10.7	5.1	1930	Port Clinton, Ohio.
40	230591	MJHK	Ol. s.	ROSEWILL II.....	161	109	113.7	18.0	8.9	1931	Bay City, Mich.
41	225406	MFVV	Ol. s.	¹⁵ ROSINCO II.....	157	107	90.8	20.0	9.2	1926	Long Island City, N. Y.
42	227514		Ga. s.	Rosine Hortense II.....	17	11	43.0	11.0	5.0	1928	New York, N. Y.
43	210040		Ga. s.	Rosita.....	10	8	38.4	8.7	4.5	1912	Seattle, Wash.
44	215240		Ga. s.	¹⁷ Rosita.....	40	34	60.9	15.1	6.4	1917	do.
45	227865		Ga. s.	Rowallan.....	30	24	51.8	12.0	5.9	1928	Wilmington, Del.
46	226916		Ga. s.	Rowdy.....	23	19	45.5	12.0	6.1	1927	Seattle, Wash.
47	217414		Ga. s.	Rowena.....	52	49	53.1	16.6	4.0	1918	Rockledge, Fla.
48	225368		Ga. s.	Rowena.....	12	11	35.1	9.1	4.6	1928	Seattle, Wash.
49	228872		Ol. s.	Rowena II.....	35	28	50.2	14.0	5.6	1929	Huntington, N. Y.
50	215509		Ga. s.	Roy S.....	7	6	27.7	7.8	3.4	1906	Seattle, Wash.
51	224656		Ga. s.	Ruben.....	31	21	53.0	13.0	6.4	1925	Bayonne, N. J.
52	223128		Ga. s.	Rublecon.....	27	18	59.4	11.8	4.4	1923	San Francisco, Calif.
53	230251		Ga. s.	Ruby.....	22	16	54.5	11.2	6.3	1930	Essex, Conn.
54	211124	LOVJ	Ga. s.	Ruffed Grouse.....	29	20	58.5	13.3	6.4	1913	Camden, N. J.
55	201911		Ga. s.	¹⁸ Rugged.....	52	45	58.4	15.4	7.8	1905	Manchester, Mass.
56	220868		Ga. s.	¹⁹ Ruhla.....	59	40	82.0	15.5	5.9	1920	New York, N. Y.
57	227727		Ga. s.	Rujopa.....	31	21	61.4	11.0	6.3	1928	Nyack, N. Y.
58	220156		Ga. s.	Ruma.....	36	25	64.7	13.0	6.1	1920	Wiscasset, Me.
59	230727		Ga. s.	Runaway.....	25	21	50.4	11.5	4.8	1930	Seattle, Wash.
60	212955		Ga. s.	Rusilla.....	35	32	47.9	15.4	5.0	1915	Nyack, N. Y.
61	224423		Ga. s.	Ruth.....	19	13	48.2	11.0	6.0	1925	New York, N. Y.
62	227827		Ga. s.	Ruth.....	36	21	55.2	16.0	5.7	1928	Biloxi, Miss.
63	227960		Ga. s.	Ruth.....	17	13	36.6	14.0	6.0	1928	Atlantic City, N. J.
64	230007		Ga. s.	Ruth Mae.....	13	12	32.1	10.5	5.0	1930	Seattle, Wash.
65	213855	LFRP	Ga. s.	²⁰ Ruthum.....	32	22	51.0	14.2	4.8	1915	Miami, Fla.
66	221790		Ga. s.	S. C. 227.....	79	54	104.3	14.9	8.3	1917	New York, N. Y.
67	221791		Ol. s.	S. C. 280.....	82	56	104.3	14.9	8.3	1917	Neponset, Mass.

¹ Formerly ol. y. Istar.

² Formerly yawl. y. ^a Takitesy. ^b Explorer.

³ Formerly ga. y. ^a Onyx. ^b Wasp.

⁴ Formerly ga. y. ^a Alsorte III. ^b Casco.

⁵ Formerly ga. y. Sonny.

⁶ Formerly ^a Submarine Chaser 411. ^b Ga. y. Brunette. ^c Ga. y. Sentinel.

⁷ Formerly ga. s. ^a Charlotte III. ^b Margo.

⁸ Formerly Ol. y. Wayfarer II.

⁹ Formerly U. S. Navy ga. s. No. 2786.

¹⁰ Formerly ga. s. U. S. Navy No. 3776.

Line No.	Crew	Horsepower	Name of owner	Home port	Address of owner
1	2	24	Roy D. Smith	Miami, Fla.	Bayfront Park.
2	21	6500	E. E. Bishop	Tampa, Fla.	Box 188 Bradenton, Fla.
3	15	125	Clifford M. Leonard	New York, N. Y.	420 Lexington Avenue.
4	1	8	John S. DeHart	Portland, Me.	19 Winthrop Place, Newark, N. J.
5	2	200	American Indemnity Co. (Tex.)	Galveston, Tex.	2328 Avenue B.
6	1	150	Oman G. Thayer	Providence, R. I.	25 Scott Street, Pawtucket, R. I.
7	1	30	William H. Judson	New York, N. Y.	25 Broad Street.
8	8	100	Henry A. Whitmarsh	Providence, R. I.	102 Prospect Street.
9	2	300	Thomas H. Welsh	Washington, D. C.	Hyattsville, Md.
10	2	125	Edgar Snavely	Baltimore, Md.	Sparrows Point, Md.
11	2	450	Yacht Repair & Storage Co. (Del.)	Philadelphia, Pa.	Essington, Pa.
12	8	1,600	Robert Law	New York, N. Y.	41 East Forty-second Street.
13	5	400	K. T. Keller	Detroit, Mich.	7900 Jos. Campau Avenue.
14	1	150	Harold S. McCurdy	Philadelphia, Pa.	F 305 Garden Court, Forty-seventh and Pine Streets.
15	1	125	Dell Burson	Seattle, Wash.	Bellevue, Wash.
16	2	90	Clarence M. Dunbar	Providence, R. I.	85 Sprague Street.
17	1	125	William H. Faust	New York, N. Y.	Rockville Center, N. Y.
18	1	800	Mortimer W. Loewl	do.	Johns Avenue, Bayside, N. Y.
19	2	35	Roger G. Leonard	Bangor, Me.	R. F. D. 8.
20	2	80	L. A. Fischer	Buffalo, N. Y.	Sherwood Apartments.
21	2	440	George Woodruff	Chicago, Ill.	134 South La Salle Street.
22	3	80	Francis A. Stratton	New York, N. Y.	Mount Vernon, N. Y.
23	1	65	Allington H. Johnson	Tacoma, Wash.	2602 North Lawrence Street.
24	3	30	Arthur A. Morse	Baltimore, Md.	10 Hillside Road, Roland Park.
25	5	600	Louise W. Jackson	Bar Harbor, Me.	Ford Building, Detroit, Mich.
26	1	75	D. A. Raymond	Seattle, Wash.	North Seattle, Wash.
27	1	90	W. H. Christensen	do.	Bremerton, Wash.
28	3	45	Oswald W. Knauth	New York, N. Y.	27 West Sixty-seventh street.
29	1	65	Daniel Noble	do.	Jamaica, N. Y.
30	1	30	J. C. Brownfield	Seattle, Wash.	2044 Boylston Avenue, North.
31	2	b 75	Lewis Bradbury	San Francisco, Calif.	1154 Chestnut Street.
32	3	37	Clifford G. Ludvigh	New York, N. Y.	16 Exchange Place.
33	2	660	Louis Green	do.	310 Washington Street, Newark, N. J.
34	2	40	Austin Lamont	Rockland, Me.	Pulpit Harbor, Me.
35	3	30	Joseph J. Miller	Detroit, Mich.	565 Adams Avenue E.
36	1	900	James D. Mooney	New York, N. Y.	1775 Broadway.
37	1	60	R. L. Decker	Seattle, Wash.	1719 First Avenue South.
38	3	50	Mary P. Carlisle	New York, N. Y.	43 Exchange Place.
39	1	200	P. E. Martin	Detroit, Mich.	1411 Wellesley Drive.
40	8	700	Rands (Mich.)	do.	First National Bank Building.
41	7	250	William R. Swisler	Chicago, Ill.	11 South La Salle Street.
42	1	170	C. Robinson	New York, N. Y.	New Rochelle, N. Y.
43	1	15	W. Emerson Smith	Seattle, Wash.	404 Pantages Building.
44	2	80	Ralph C. Woods (Estate of)	Los Angeles, Calif.	143 South Lucerne Boulevard.
45	2	200	J. W. Lindsay	Rochester, N. Y.	255 Main Street.
46	1	40	Robert C. Moffitt	Seattle, Wash.	Box 743.
47	4	50	M. H. Rice	Miami, Fla.	Box 104, Riverside Station.
48	1	b 90	Dr. William J. Jones	Seattle, Wash.	809 Thirty-ninth Avenue, North.
49	3	b 120	John W. Hiltman	New York, N. Y.	Northport, L. I., N. Y.
50	1	8	F. H. Stocks	Seattle, Wash.	1516 Thirty-seventh Avenue, North.
51	2	80	Thomas T. Firth	Philadelphia, Pa.	Allen Lane, Wissahicken Avenue
52	2	400	George A. Newhall	San Francisco, Calif.	260 California Street.
53	3	565	Louis Spilka	Hartford, Conn.	Saybrook, Conn.
54	2	225	Edward E. Gold	New York, N. Y.	17 Battery Place.
55	2	90	Robert S. Marvin	do.	White Plains, N. Y.
56	5	200	W. B. Mayo	Detroit, Mich.	1457 Seminole Avenue.
57	2	400	W. J. Mason	Bridgeport, Conn.	Greenwich, Conn.
58	3	80	Ralph L. Stilwell	Oswego, N. Y.	Syracuse, N. Y.
59	1	300	King Vidor	Los Angeles Calif.	Beverly Hills, Calif.
60	1	37	Littleton Yent	Tampa, Fla.	Fort Myers, Fla.
61	3	800	Charles W. Sellick	Perth Amboy, N. J.	Atlantic Highlands, N. J.
62	1	80	C. A. Tessier, jr	New Orleans, La.	1523 Soniat Street.
63	2	40	Benjamin C. Tlghman	Philadelphia, Pa.	Chestnut Hill, Pa.
64	1	60	A. J. Sears	Seattle, Wash.	Port Madison, Wash.
65	2	70	Johanna Tallaferro	New York, N. Y.	Hicksville, N. Y.
66	7	660	Mount Clemens Yacht Club (Mich.)	Detroit, Mich.	Mt. Clemens, Mich.
67	6	240	John C. Rogers	Newark, N. J.	Jackson Heights, N. Y.

11 Formerly ga. s. Heron.
 11 Formerly ga. y. {a Conowingo.
 {b Priscilla.
 11 Formerly ga. y. Anna May.
 11 Formerly ga. y. {a Amalia II.
 {b Nancy R.
 11 Formerly ga. y. {a Idlesse.
 {b Ariel II.

16 Formerly ol. y. Alpha.
 11 Formerly ga. y. {a On Time Again.
 {b Amella.
 {c Limit.
 11 Formerly ga. y. {a U. S. S. Navy Sturdy.
 {b U. S. S. Navy Sturdy.
 {c Sturdy.
 11 Formerly ga. y. Bella.
 20 Formerly ga. y. Jane IV.

Line No.	Official No.	Signal letters	Rig	Name of yacht	Tonnage		Register dimensions			When built	Where built
					Gross	Net	Length	Breadth	Depth		
MOTOR YACHTS—Continued											
1	228552	MFNG	Ga. s.	¹ Sabiha	46	31	61.5	14.3	5.9	1924	Lynn, Mass.
2	229667		Ol. s.	Sabiha III	98	66	91.0	16.5	7.6	1930	Nyack, N. Y.
3	225124		Ga. s.	² Sabina	70	55	72.5	15.0	6.8	1925	New York, N. Y.
4	229473		Ga. s.	³ Sacando	29	23	51.8	12.0	5.9	1930	Wilmington, Del.
5	200085		Ga. s.	Sachem	20	18	60.0	12.0	5.0	1903	Long Island City, N. Y.
6	214991	LHBJ	Ga. s.	Sachem	77	52	84.8	16.2	7.7	1917	Port Clinton, Ohio
7	227604	MGVB	Ga. s.	Sachem	56	38	70.0	14.0	7.0	1928	Quincy, Mass.
8	229595		Ol. s.	⁴ Sachem II	73	59	78.0	15.2	6.9	1930	do.
9	228691		Ol. s.	Saga	82	55	85.3	15.0	7.9	1929	Nyack, N. Y.
10	224694		Ga. s.	Saghaya	20	14	50.5	12.0	7.5	1925	Bath, Me.
11	221317		Ga. s.	Sahara	23	16	53.3	10.9	5.5	1921	East Boothbay, Me.
12	229090	MHNV	Ga. s.	Sahlou	62	42	78.0	15.0	6.5	1929	Camden, N. J.
13	228516		Ga. s.	Sailfish	17	12	43.5	11.2	5.0	1929	Clason Point, N. Y.
14	224950		Ga. s.	⁵ Salspas	28	21	54.6	15.2	8.2	1925	East Boothbay, Me.
15	230738		Ga. s.	Salco II	31	26	47.8	12.4	6.0	1931	Brooklyn, N. Y.
16	211523		Ga. s.	⁶ Saldomar	22	18	45.3	10.6	4.7	1913	Wyandotte, Mich.
17	207039		Ga. s.	⁷ Salfran	73	63	77.0	17.0	3.1	1909	Holly Hill, Fla.
18	226778	MGPK	Ga. s.	⁸ Salee	38	35	60.0	16.7	9.1	1927	Boston, Mass.
19	227692		Ga. s.	⁹ Sally I	20	13	40.2	11.5	5.7	1928	Bayonne, N. J.
20	229083		Ga. s.	Sally IV	29	23	51.8	12.0	5.9	1929	Wilmington, Del.
21	227034		Ga. s.	Sally B	18	16	39.7	11.0	4.9	1927	Seattle, Wash.
22	222187		Ga. s.	¹⁰ Sally Ann II	22	17	52.0	11.0	4.9	1922	Milwaukee, Wis.
23	225690		Ga. s.	Sally Bruce	10	8	31.5	9.3	4.5	1926	Seattle, Wash.
24	228723		Ga. s.	Sally Too	17	12	43.5	11.2	5.0	1929	Clason Point, N. Y.
25	222601		Ga. s.	Salt Air	17	11	36.0	10.6	4.0	1921	Fort Pierce, Fla.
26	227447		Ga. s.	¹¹ Samarkand	28	19	47.2	12.6	6.1	1928	Milford, Del.
27	223919		Ga. s.	Samedy Chic	28	23	49.0	11.7	5.9	1923	Port Clinton, Ohio
28	223191	MFNJ	Ol. s.	Samona	120	81	107.4	17.8	7.9	1923	Seattle, Wash.
29	229988		Ga. s.	Samoor	15	13	39.7	10.7	6.0	1930	Los Angeles Calif.
30	227742		Ga. s.	San-Cath-Ann	20	13	40.2	11.5	5.7	1928	Bayonne, N. J.
31	229304		Ol. s.	Sanderling	30	25	47.5	12.3	6.2	1930	Keyport, N. J.
32	226526		Ga. s.	Sandpiper II	12	10	35.9	9.7	4.5	1927	Seattle, Wash.
33	228433		Ga. s.	Sandra	21	14	46.0	11.2	5.1	1929	Clason Point, N. Y.
34	219507		Ga. s.	¹² Sandy	22	15	47.9	12.4	5.6	1919	Gig Harbor, Wash.
35	228254		Ol. s.	Sauheh	17	14	41.2	11.0	5.4	1929	Keyport, N. J.
36	226636		Ga. s.	San-Tad	20	14	43.2	10.8	5.1	1927	Atlantic City, N. J.
37	221381		Ga. s.	San Toy	10	8	33.1	9.3	5.0	1921	Seattle, Wash.
38	227476		Ga. s.	San Toy	10	9	29.5	8.7	4.3	1928	Tacoma, Wash.
39	204323	KWFQ	Ga. s.	¹³ San Toy II	35	29	69.7	13.4	6.5	1907	New York, N. Y.
40	219424	LVFJ	Ga. s.	¹⁴ Sangamo	81	67	75.8	17.5	8.4	1919	Camden, N. J.
41	218957		Ol. s.	Santa Maria	35	29	61.9	12.6	5.2	1913	East Greenwich, R. I.
42	210556	LOPB	Ga. s.	Santanta	94	79	84.8	19.8	5.8	1912	Boston, Mass.
43	221830	MDHR	Ga. s.	¹⁵ Sanugentol	48	32	79.0	12.8	7.3	1917	Bristol, R. I.
44	215367	LHNK	Ga. s.	Sanwan	219	174	107.6	26.0	15.1	1917	Rosario, Wash.
45	213412	LFMR	Ga. s.	¹⁶ Saona III	30	24	62.0	15.5	9.3	1915	East Boothbay, Me.
46	211195	LOWD	Ga. s.	¹⁷ Sapho	16	15	51.3	11.2	6.5	1913	New York, N. Y.
47	212123		Ga. s.	Sapphire	24	16	55.8	12.2	4.7	1914	do.
48	226672		Ol. y.	Saracen	22	21	48.8	14.2	6.6	1930	East Boothbay, Me.
49	230705		Ga. s.	Saracen II	17	12	41.8	12.0	4.6	1924	Bath, Me.
50	207371	LBKT	Ol. y.	¹⁸ Saracen III	45	30	75.3	12.0	6.7	1910	Boston, Mass.
51	229435	MHRJ	Ol. y.	SARACEN III	360	245	142.8	24.6	11.4	1930	Bay City, Mich.
52	220822		Ga. s.	Saramia	82	57	68.0	18.0	8.5	1920	Miami, Fla.
53	222731		Ga. s.	¹⁹ Sargeantic	16	11	54.6	9.7	4.6	1919	Miami Beach, Fla.
54	210270		Ga. s.	²⁰ Sarnette	16	11	46.7	12.0	4.5	1912	Belfast, Me.
55	227433		Ga. s.	²¹ Sartar	29	24	51.0	16.2	6.2	1928	East Boothbay, Me.
56	228344		Ol. s.	Sartarla	65	49	73.5	21.0	8.5	1929	do.
57	211241		Ga. s.	²² Saucona	37	32	55.5	13.1	6.0	1913	New York, N. Y.
58	228120	MHDB	Ol. s.	Saunterer	149	118	90.5	20.0	8.7	1928	Camden, N. J.
59	228511		Ga. s.	Saunterer	61	41	72.3	14.0	7.1	1929	Quincy, Mass.
60	117061	KRBL	Ga. y.	Savalo	45	40	58.0	17.2	5.6	1901	Tottenville, N. Y.
61	117155		Ga. s.	Savanna	18	16	49.0	12.3	3.6	1902	Astoria, N. Y.
62	203104	KVJN	Ol. s.	²³ SAVARONA	115	102	87.2	23.0	12.2	1906	Boston, Mass.
63	222502	MDQR	Ga. s.	²⁴ Savitar	104	70	96.3	16.0	7.5	1922	New York, N. Y.
64	228467		Ol. s.	Sayonara	29	21	57.7	15.4	8.1	1929	East Boothbay, Me.
65	214186		Ga. s.	Sayonara II	46	25	71.2	14.1	5.7	1916	Boston, Mass.
66	230643	MJHS	Ga. s.	Sazarac	58	39	78.9	13.5	7.3	1931	City Island, N. Y.

¹ Formerly ga. y. Seyon III.

² Formerly ga. y. Delilah II.

³ Formerly ga. y. {a A. C. F.
b A. C. F. No. 3.

⁴ Formerly ol. y. Maya VI.

⁵ Formerly ga. y. Princess Pat.

⁶ Formerly ga. y. {a Michigan Patrol No. 4.

{b Jo-Jo.

{c Mada.

⁷ Formerly ga. s. {a Republic.
b Beach Comber.

⁸ Formerly ga. y. {a Clotho.
b Laura.

⁹ Formerly ga. y. {a Answer.
b Adriel Fore.

¹⁰ Formerly ga. y. {a Roamer III.
b Hazel III.
c Solace.
d Amata.

Lane No.	Crew	Horsepower	Name of owner	Home port	Address of owner
1	3	200	Lucien H. Tyng	New York, N. Y.	50 Pine Street.
2	4	400	do	do	Do.
3	3	200	W. W. Struthers	do	Rye, N. Y.
4	2	350	Samuel C. Dobbs, jr	do	26 Broadway.
5	2	75	Richard C. Smith	Newark, N. J.	Glen Ridge, N. J.
6	4	180	James Crosby Brown	Philadelphia, Pa.	1531 Walnut Street.
7	4	b 450	Clarence R. Hooker	New Haven, Conn.	251 Church Street.
8	5	300	do	do	Do.
9	5	600	Charles S. Payson	New York, N. Y.	111 Broadway.
10	2	10	Howard C. Smith	do	45 Wall Street.
11	2	250	Ralph E. Forbes	Boston, Mass.	Milton, Mass.
12	6	700	Dr. O. Sahler Hornbeck	Rochester, N. Y.	181 Sandringham Road.
13	2	b 140	G. Howard Hodge	New York, N. Y.	1 West Thirty-ninth Street.
14	2	50	T. Sloan Young	New Bedford, Mass.	South Dartmouth, Mass.
15	1	300	Esther Cohen	New York, N. Y.	203 West Eighty-first Street.
16	2	100	Dale W. MacDonald	Grand Haven, Mich.	Waukazoo, Mich.
17	4	70	Frank M. Dunbaugh	New York, N. Y.	Mount Vernon, N. Y.
18	4	40	E. Allan Wood	do	Greenwich, Conn.
19	1	100	A. F. Blumenthal	do	1120 Park Avenue.
20	2	350	A. B. Freeman	New Orleans, La.	1938 Palmer Avenue.
21	1	50	Arthur Bock	Seattle, Wash.	1401 Thirty-first Avenue South.
22	3	300	Alya Bradley	Cleveland, Ohio	Marion Building.
23	1	90	J. M. Blackford	Seattle, Wash.	Virginia Mason Hotel.
24	2	b 150	G. Harold Ward	New York, N. Y.	Englewood, N. J.
25	2	45	Frederick W. Chesebrough	Miami, Fla.	180 SE, Eighth Street.
26	2	260	Wm. T. Van Nostrand	New Bedford, Mass.	Fairhaven, Mass.
27	1	500	S. B. Smith	Cleveland, Ohio	1962 West Seventy-fourth Street.
28	4	300	W. J. Hole	Los Angeles, Calif.	Balboa, Calif.
29	1	175	Robert C. Mankowski	do	2651 North Aberdeen Avenue.
30	1	100	Sanders A. Wertheim	New York, N. Y.	875 Park Avenue.
31	2	150	E. C. Butler	do	Essex Falls, N. J.
32	1	65	J. Stanley Piper	Seattle, Wash.	Bellingham, Wash.
33	1	200	H. B. Ward	New York, N. Y.	512 Fifth Avenue.
34	2	35	J. L. Meehan	Los Angeles, Calif.	395 Madrona Lane, Bell-Air.
35	1	60	Harlow D. Savage	New York, N. Y.	Lone Oak, Scarsdale, N. Y.
36	1	140	Gertrude A. Coppage	Philadelphia, Pa.	Longport, N. J.
37	1	18	Grosvenor Folsom	Seattle, Wash.	1467 Dexter Horton Building.
38	1	25	Lou F Taylor	do	1315 Fourth Avenue.
39	3	150	Frank B. Powers	Boston, Mass.	Bridgeway Hotel, Springfield, Mass.
40	6	140	F. D. M. Strachan	Brunswick, Ga.	C/o Strachan Shipping Co.
41	2	75	Howard E. Somes	New York, N. Y.	Tarrytown, N. Y.
42	6	180	Osborne Howes	Boston, Mass.	45 Woodline Road, Brookline, Mass.
43	4	600	James Tendler	Philadelphia, Pa.	5942 Belmar Terrace.
44	1	b 130	Frank G. Moran	Seattle, Wash.	Moran School, Wash.
45	5	30	Charles M. Brooks	Bridgeport, Conn.	Greenwich, Conn.
46	2	40	James R. Jewett	Boston, Mass.	Cambridge, Mass.
47	2	90	Pleasant L. Reed	Newport News, Va.	Box 1516 Richmond, Va.
48	1	45	William Whitman, jr	Boston, Mass.	78 Chauncey Street.
49	1	80	Harry W. Pearson	New York, N. Y.	New Rochelle, N. Y.
50	5	100	Charles Pipenbrink	Boston, Mass.	70 Locust Street, South Boston, Mass.
51	13	900	Chas. T. Fisher	Detroit, Mich.	General Motors Building.
52	7	110	Rodman Wanamaker, 2d	New York, N. Y.	Ninth and Broadway.
53	2	300	Charles A. Sargeant	Miami, Fla.	Miami Beach, Fla.
54	1	25	K. E. Womack	Houston, Tex.	401 Herrmann Building.
55	1	40	George B. Agnew	Portland, Me.	Kennebunkport, Me.
56	6	60	Harry J. Bauer	Los Angeles, Calif.	Pasadena, Calif.
57	3	65	W. A. Stace	Rochester, N. Y.	82 Fulton Street.
58	8	400	Jeremiah Milbank	New York, N. Y.	16 East Sixty-seventh Street.
59	5	360	Mrs. Jane W. Bancroft	Boston, Mass.	352 Beacon Street.
60	2	60	Mrs. Ella B. Fulton	Miami, Fla.	1854 Northwest, North River Drive.
61	1	25	William J. Rogers	New York, N. Y.	3338 Griswold Avenue.
62	14	100	Joseph M. McDonough	do	570 Park Avenue.
63	7	500	Joseph H. Seaman	do	32 Liberty Street.
64	3	25	Vernon F. West	Portland, Me.	120 Exchange Street.
65	4	240	H. Earle Kimball	Providence, R. I.	142 Angel Street.
66	4	1,000	George H. Townsend	Bridgeport Conn.	Greenwich, Conn.

¹¹ Formerly ga. y. Geneva.

¹² Formerly ga. s. Venus.

¹³ Formerly ga. y. Columbine.

¹⁴ Formerly ga. y. Nadesah.

¹⁵ Formerly ga. y. Herehoff.

¹⁶ Formerly ga. y. Jeannette.

¹⁷ Formerly ga. y. {a Hopewell.

¹⁸ Formerly ga. y. {b Chippewa

¹⁹ Formerly ga. y. Pellona.

²⁰ Formerly ga. y. {a Marianne.
b Master Jack.

²¹ Formerly ga. y. Topaz V.

²² Formerly ga. y. Sartaria.

²³ Formerly ga. y. {a Spark.

²⁴ Formerly ga. y. {b Robador.

²⁵ Formerly ga. y. {c Irwin III.

²⁶ Formerly ga. y. {a Savarona.

²⁷ Formerly ga. y. {b Sonnica.

²⁸ Formerly ga. y. Tamarack IV.

Line No.	Official No.	Signal letters	Rig	Name of yacht	Tonnage		Register dimensions			When built	Where built
					Gross	Net	Length	Breadth	Depth		
MOTOR YACHTS—Continued											
1	226487		Ol. s.	Scalawag.....	19	13	45.5	10.1	4.7	1926	Eau Claire, Wis.....
2	204765		Ga. s.	Scantic.....	35	23	67.8	13.0	8.0	1907	Baltimore, Md.....
3	201948		Ga. s.	Scarab.....	19	14	44.8	12.4	5.3	1905	Bristol, R. I.....
4	229787		Ga. s.	Scat.....	18	15	44.8	10.7	5.1	1930	Port Clinton, Ohio.....
5	214179	LGCN	Ga. s.	Scilla.....	74	47	83.4	16.1	8.3	1916	do.....
6	228649		Ga. y.	Scorpion.....	18	12	44.5	10.8	5.8	1910	Lynn, Mass.....
7	228556		Ol. s.	Scoter.....	20	9	47.5	12.2	6.4	1929	Dennysville, Me.....
8	226532		Ga. s.	Scotia.....	49	40	66.8	13.6	6.3	1927	Quincy, Mass.....
9	209683	LCHQ	Ga. s.	Scotian.....	68	40	83.5	15.3	9.0	1912	West Mystic, Conn.....
10	204463		Ga. s.	Scout.....	37	25	63.7	10.6	7.8	1907	Muskegon, Mich.....
11	226121		Ga. s.	Scout.....	81	65	78.8	16.9	8.3	1925	Vegesack, Germany.....
12	117041		Ga. s.	Scud.....	19	16	45.7	13.2	6.5	1901	South Boston, Mass.....
13	117065		Ga. s.	Sculpin II.....	16	13	42.9	13.3	5.2	1901	Shooters Island, N. Y.....
14	212585		Ga. s.	Scurry.....	55	51	70.0	16.6	3.0	1914	Marco, Fla.....
15	225037		Ga. s.	Sea.....	28	22	46.0	14.4	6.9	1925	Galesville, Md.....
16	218302		Ga. s.	Sea Bee.....	23	16	50.3	12.0	5.7	1915	Los Angeles, Calif.....
17	229136		Ga. y.	Sea Bee.....	18	16	42.3	11.5	6.1	1929	Seattle, Wash.....
18	230054		Ga. s.	Sea Bee II.....	36	31	59.2	13.1	5.5	1930	do.....
19	225776	MFVN	Ol. s.	SEABORN.....	510	255	107.6	27.1	11.4	1925	Leith, Scotland.....
20	223708		Ga. s.	Seabreeze II.....	38	33	56.9	16.1	4.5	1924	Daytona, Fla.....
21	230239		Ga. s.	Seacloud.....	16	15	44.4	14.7	5.1	1930	Tilghman, Md.....
22	228961		Ga. y.	Sea Dog.....	16	14	48.1	10.5	3.8	Unk.	Unknown.....
23	229006		Ga. y.	Sea Dog.....	8	6	29.3	8.7	4.9	1929	Seattle, Wash.....
24	227197		Ga. y.	Sea Dog II.....	18	12	48.8	10.1	5.0	1928	New York, N. Y.....
25	161933		Ga. s.	Sea Dream.....	16	15	44.5	12.0	6.2	1902	West Mystic, Conn.....
26	224777	MFSQ	Ga. s.	Sea Dream.....	100	82	94.3	17.3	6.6	1925	Stamford, Conn.....
27	224315	MFLK	Ga. s.	SEADRIFT.....	70	28	74.0	20.2	13.0	1924	Hessle, England.....
28	216515		Ga. s.	Seafarer II.....	27	15	54.1	12.0	6.1	1918	Boston, Mass.....
29	225877	MGFH	Ol. s.	SEAFORTH.....	433	183	147.2	26.1	13.0	1926	Newport News, Va.....
30	224717		Ga. s.	Sea Gem.....	26	17	58.0	12.2	5.7	1925	Vegesack, Germany.....
31	205518		Ga. s.	Sea Girl.....	17	17	51.6	14.0	5.0	1908	Detroit, Mich.....
32	228936		Ga. y.	Seagirl.....	18	12	47.9	10.3	5.4	1921	College Point, N. Y.....
33	229781		Ol. y.	Seagoin' II.....	38	30	50.5	15.2	7.6	1930	Quincy, Mass.....
34	206317	LBDC	Ga. s.	Sea Gull.....	26	20	58.2	12.4	5.4	1909	Greenport, N. Y.....
35	224834		Ga. s.	Sea Gull.....	29	19	61.6	12.0	6.2	1925	New York, N. Y.....
36	228016		Ga. s.	Sea Gull II.....	29	19	48.5	12.6	6.1	1928	Bayonne, N. J.....
37	228435		Ol. y.	Sea Gypsy.....	56	42	69.0	18.3	10.0	1920	Thomaston, Me.....
38	223261		Ga. s.	Sea Hawk.....	21	14	58.1	9.5	5.7	1923	New York, N. Y.....
39	224023		Ga. s.	Seahawk.....	13	10	38.5	9.4	5.3	1924	Seattle, Wash.....
40	211507		Ga. s.	Sea Jay.....	22	13	48.0	14.8	7.8	1913	Boothbay Harbor, Me.....
41	226566	MGLQ	Ol. s.	SEA KING.....	360	245	137.8	28.6	9.2	1921	Trenton, Nova Scotia.....
42	228088		Ga. s.	Sea King II.....	44	34	65.2	13.8	6.1	1928	Wilmington, Del.....
43	214864	LOTJ	Ga. s.	Sea Lady.....	22	21	50.2	11.2	5.3	1917	Bristol, R. I.....
44	228593		Ga. y.	Sea Puss III.....	17	12	43.5	11.2	5.0	1929	Clason Point, N. Y.....
45	228766		Ga. s.	Seal II.....	18	17	42.3	11.5	6.1	1929	Seattle, Wash.....
46	223617		Ga. s.	Sealove.....	26	21	54.7	14.0	8.2	1924	City Island, N. Y.....
47	214102		Ga. s.	Seamaid.....	31	26	49.7	16.4	7.0	1916	New York, N. Y.....
48	229490		Ga. s.	Sea Miss.....	33	22	57.8	12.5	6.0	1930	Clason Point, N. Y.....
49	228932		Ga. s.	Seamonger.....	18	15	48.6	10.6	5.6	1924	Malmö, Sweden.....
50	226869		Ga. s.	Sea Queen.....	45	31	57.2	14.0	5.9	1927	Lower Bank, N. J.....
51	223691	MFLG	Ga. s.	Sea Roamer.....	22	17	48.0	13.5	6.6	1924	Winthrop, Mass.....
52	227418		Ol. s.	Sea-Sails III.....	96	65	78.5	16.7	8.2	1928	Bay City, Mich.....
53	141597	KPRG	Ga. y.	Sea Scamp.....	30	29	58.6	16.4	7.7	1899	Baltimore, Md.....
54	225362		Ga. y.	Sea Spray.....	37	25	59.3	12.0	6.3	1926	New York, N. Y.....
55	223143		Ga. s.	Sea Toy II.....	17	15	43.9	14.0	4.7	1923	Bayhead, N. J.....
56	225035		Ga. s.	Sea Toy II.....	21	17	44.2	12.0	5.3	1925	New York, N. Y.....
57	202585	KVCS	Ol. s.	Sea Urchin.....	35	24	55.8	15.4	7.8	1905	Bristol, R. I.....
58	220189		Ga. s.	Seaward.....	96	29	93.9	21.6	11.3	1920	East Boothbay, Me.....
59	223173		Ga. s.	Seaward.....	77	68	72.4	16.8	5.8	1923	New York, N. Y.....
60	229564		Ga. y.	Sea Witch.....	18	16	47.3	12.8	7.3	1930	Boothbay Harbor, Me.....
61	211631		Ga. s.	Sea Wolf.....	25	17	47.4	12.3	6.1	1913	Raymond, Wash.....
62	224758		Ga. s.	Sea Wolf.....	23	15	48.0	11.6	6.0	1925	City Island, N. Y.....

¹ Formerly ga. y. Crusoe.

² Formerly sloop yacht. ^a Suzetta III.
^b Ladrone.

³ Formerly ga. y. ^a Tramp II.
^b Almejean.
^c Comoco.

⁴ Formerly ga. y. Maya IV.

⁵ Formerly ga. y. ^a Elver III.
^b The Gray Fox.
^c Appy Yee.

⁶ Formerly ga. y. Juliet.

⁷ Formerly schooner Sibyl.

⁸ Formerly ga. y. Rheingold.

⁹ Formerly ga. y. Illinois.

¹⁰ Formerly ga. y. ^a Vayu II.
^b Remar.
^c Rapidan.

¹¹ Formerly ol. y. Robador.

Line No.	Crew	Horsepower	Name of owner	Home port	Address of owner
1	1	300	O. Stanley Morgan.....	Detroit, Mich.....	1036 Devonshire Road, Grosse Pointe Park, Mich.
2	2	75	Thomas S. Gladding.....	Miami, Fla.....	Miles River Bridge Road, Easton, Md.
3	7	7	Alfred P. Sirois.....	Chicago, Ill.....	6331 South Maplewood Avenue.
4	2	300	W. D. Howe.....	New York, N. Y.....	55 Wall Street.
5	5	160	Marion S. Livingstone.....	Detroit, Mich.....	Grosse Pointe, Mich.
6	1	40	William Curran.....	Baltimore, Md.....	Calvert Building.
7	1	45	Isaac W. Kingsbury.....	Eastport, Me.....	Perry, Me.
8	2	450	Ellis L. Phillips.....	New York, N. Y.....	50 Church Street.
9	4	40	Peter Baumer.....	do.....	25 Beaver Street.
10	2	200	Jens Jensen.....	Chicago, Ill.....	940 North Lorel Avenue.
11	4	110	Hugh L. Adams.....	Philadelphia, Pa.....	Haverford, Pa.
12	1	16	William Mann.....	do.....	1644 Cleveland Avenue, Wyomissing, Pa.
13	6	12	R. A. Phraner.....	Tampa, Fla.....	Box 2506, St. Petersburg, Fla.
14	3	55	Fred Saeger.....	Miami, Fla.....	Care Dock Master, City Dock.
15	1	25	P. F. G. Hall.....	Philadelphia, Pa.....	1317 Spruce Street.
16	1	b 50	Ole Hanson.....	Los Angeles, Calif.....	San Clemente, Calif.
17	2	125	Cory Dunkelberger.....	do.....	129 North Normandie Avenue.
18	2	400	Clarence B. Mitchell.....	do.....	Santa Barbara, Calif.
19	22	720	Richard F. Howe.....	New York, N. Y.....	22 East Forty-seventh Street.
20	4	60	James N. Gamble.....	Cincinnati, Ohio.....	Union Trust Building.
21	2	25	Rees Hawkins.....	Cambridge, Md.....	Tilghman, Md.
22	1	b 50	Alvin Mowers.....	New York, N. Y.....	Edgewater, N. J.
23	1	120	J. G. Thwing.....	Seattle, Wash.....	Seattle National Bank.
24	2	180	Dr. Edward Schnaper.....	New York, N. Y.....	1016 Fifth Avenue.
25	1	16	Walter H. Bullock.....	do.....	93 Remsen Street (B.).
26	6	600	Samuel M. Nicholson.....	Providence, R. I.....	Care Nicholson File Co.
27	4	60	Charles K. Beekman.....	New York, N. Y.....	52 William Street.
28	1	85	Robert N. Bavler.....	do.....	New Rochelle, N. Y.
29	14	900	William J. Matheson.....	Miami Fla.....	418 Southwest, Second Avenue.
30	2	200	Chester S. Myers.....	Baltimore, Md.....	York, Pa.
31	3	15	Thomas C. Strachan, jr.....	Chicago, Ill.....	120 South LaSalle Street.
32	1	b 235	Clement Ehret.....	New York, N. Y.....	White Plains, N. Y.
33	3	60	David O. Woodbury.....	Boston, Mass.....	Hingham, Mass.
34	2	60	Philip A. Curran.....	New York, N. Y.....	333 Clinton Avenue (B.).
35	2	370	Edward S. Perot, Estate of.....	Washington, D. C.....	2881 Woodland Drive.
36	2	200	M. B. Stegman.....	New York, N. Y.....	Care Combler & Co., 390 Fourth Avenue.
37	5	60	Francis R. Strawbridge.....	Philadelphia, Pa.....	801 Market Street.
38	2	600	Ivan Trucking Corporation (N. Y.).....	New York, N. Y.....	49 West Seventy-first Street.
39	1	100	Richard S. Smith.....	Seattle, Wash.....	Eugene, Ore.
40	2	30	Joseph F. Sturdy.....	Chicago, Ill.....	115 East Chicago Avenue.
41	7	440	Wilbert Melville.....	Los Angeles, Calif.....	932 South Oxford Avenue.
42	3	b 200	H. V. Foster.....	Providence, R. I.....	Watch Hill, R. I.
43	1	50	Henry A. Wise Wood.....	New York, N. Y.....	25 Madison Avenue.
44	1	b 140	John G. Davis.....	do.....	2 Park Avenue.
45	2	b 106	J. Harrington Sickel.....	Los Angeles, Calif.....	1620 East California Street, Pasadena, Calif.
46	4	15	John W. Bird.....	New York, N. Y.....	31 Thomas Street.
47	2	284	Gifford Morgan.....	Rochester, N. Y.....	Brockport, N. Y.
48	3	b 360	L. H. Brown.....	New York, N. Y.....	71 Broadway.
49	2	70	R. H. Hellmann.....	San Francisco, Calif.....	517 California Street.
50	2	220	Kenneth B. Noble.....	Hartford, Conn.....	71 Scarborough Street.
51	1	37	E. C. Lang.....	Boston, Mass.....	Melrose, Mass.
52	6	100	Murray W. Sales.....	Detroit, Mich.....	801 Baltimore Avenue, West.
53	3	50	Lin G. Greene.....	Miami, Fla.....	C/o City Yacht Basin.
54	2	360	Carl W. Blossom.....	Cleveland, Ohio.....	1170 East One hundred fifty-second Street.
55	1	40	Anne L. Johnson.....	Philadelphia, Pa.....	Beach Haven, N. J.
56	1	165	Sterry H. Childs.....	New York, N. Y.....	Litchfield, Conn.
57	3	85	J. Thorn Willson.....	do.....	301 East Thirty-eighth Street.
58	6	65	Cecil B. De Mille Production (Calif.).....	Los Angeles, Calif.....	Culver City, Calif.
59	4	100	Phillip R. Mallory.....	New York, N. Y.....	350 Madison Avenue.
60	1	15	Edmund S. Parsons.....	Providence, R. I.....	Warwick Neck, R. I.
61	1	45	Harry C. Heermans.....	Seattle, Wash.....	115 Union Avenue, Olympia, Wash.
62	2	325	Richard Reininger.....	New York, N. Y.....	East Orange, N. J.

¹³ Formerly ga. y. {a Kinsale.
 {b Tyrolee.
 {c Aften III.

¹⁴ Formerly ga. y. Agawa.
¹⁵ Formerly ga. y. Heather.
¹⁶ Formerly ga. s. Robalss II.
¹⁷ Formerly ol. y. Queen Tyl.
¹⁸ Formerly ga. y. Crimper.

¹⁹ Formerly ga. y. {a Nirvana.
 {b Nikkao.
²⁰ Formerly British ol. y. Sea King.
²¹ Formerly ga. y. Lady Gay.
²² Formerly ga. y. Snook II.
²³ Formerly ga. s. Lucelle.
²⁴ Formerly ga. y. Rainbow III.
²⁵ Formerly ga. y. Centaur.

Line No.	Official No.	Signal letters	Rig	Name of yacht	Tonnage		Register dimensions			When built	Where built
					Gross	Net	Length	Breadth	Depth		
MOTOR YACHTS—											
Continued											
1	223473		Ga. s.	¹ Seadler	34	23	53.4	12.9	5.7	1923	Bayonne, N. J.
2	223717		Ga. s.	¹ See Bee	22	17	52.0	11.0	4.9	1923	Milwaukee, Wis.
3	225638		Ga. s.	Selina II.	17	12	35.8	16.0	5.4	1928	Greenport, N. Y.
4	228682	MHKL	Ga. s.	Selma	69	54	77.4	16.0	6.9	1928	Saltsjobaden, Sweden
5	230765		Ga. s.	Selvia	12	10	32.3	9.1	4.4	1931	Seattle, Wash.
6	201844	KTNV	Ga. s.	⁸ SEMINOLE	174	140	107.7	21.0	7.1	1904	Mariners Harbor, N. Y.
7	214691		Ga. s.	Seminole Queen	47	39	61.5	16.3	3.6	1916	St. Augustine, Fla.
8	202594		Ga. s.	Semkall	19	13	44.2	10.1	4.3	1905	New Rochelle, N. Y.
9	117058		Ga. s.	Seneca	16	11	35.0	12.0	5.3	1901	Newport News, Va.
10	230335		Ga. s.	Senga IV	16	11	32.5	12.5	6.2	1930	Boston, Mass.
11	224920		Ga. s.	Senora	34	20	60.7	16.5	8.6	1925	Wiscasset, Me.
12	227972		Ga. y.	⁴ Senorita	17	11	43.0	11.0	5.0	1928	New York, N. Y.
13	230674		Ga. s.	Senorita II.	23	16	46.7	11.2	4.8	1931	Clason Point, N. Y.
14	228846		Ga. s.	Senrab	17	12	43.5	11.2	5.0	1929	do.
15	223005		Ga. s.	Sequola	16	14	38.9	12.5	6.5	1923	City Island, N. Y.
16	225223		Ga. s.	⁶ Sequola	31	21	53.0	13.0	6.4	1925	Bayonne, N. J.
17	224073	MFPF	Ga. s.	⁶ Serenia	91	77	77.7	17.1	8.1	1924	Camden, N. J.
18	223849		Ga. s.	Se-Tag	41	33	61.5	14.0	5.5	1930	Chicago, Ill.
19	226023		Ga. s.	Seven Bells	16	9	47.8	12.1	6.4	1926	Shelbourne, Nova Scotia.
20	228431	MHDP	Ol. s.	⁷ SEVEN SEAS	326	143	143.1	27.5	13.2	1912	Stockholm, Sweden
21	228521	MHJF	Ga. s.	⁸ Shadow	29	19	48.5	12.6	6.1	1929	Bayonne, N. J.
22	213327	LRQC	Ga. s.	⁹ Seyelyn	52	27	78.8	13.8	6.8	1918	Seattle, Wash.
23	228670		Ol. s.	Seymour	37	23	60.0	16.0	10.3	1929	Los Angeles, Calif.
24	204311		Ga. s.	¹⁰ Shad	17	13	43.8	10.0	5.2	1907	Boston, Mass.
25	220689		Ga. s.	¹¹ Shadoc II	23	16	50.0	12.0	5.2	1920	New York, N. Y.
26	214010	LFWG	Ga. s.	Shadow	23	22	46.0	12.4	5.7	1916	Bristol, R. I.
27	224232		Ga. s.	SHADOW J	22	15	56.0	11.6	5.2	1924	Trenton, Mich.
28	225094	MFTP	Ol. s.	Shadow K	311	211	150.0	24.3	11.0	1925	New York, N. Y.
29	229328		Ol. s.	¹³ Shadow M	45	30	72.0	14.1	6.1	1930	Port Washington, N. Y.
30	206313	LBDN	Ga. s.	¹² Shark	30	24	74.2	12.4	7.2	1909	Osterville, Mass.
31	208546		Ga. s.	Shark	18	15	52.4	10.8	5.0	1911	Salisbury, Md.
32	210762		Ga. s.	¹⁴ Shark III	23	21	52.3	12.0	5.8	1912	Greenwich, Conn.
33	213851		Ga. s.	Shawnee	43	31	63.4	17.4	9.1	1916	Boston, Mass.
34	228109		Ga. s.	Shearn	20	17	44.6	10.7	5.2	1928	Port Clinton, Ohio.
35	228487	MHNL	Ga. s.	Shearwater	34	27	59.0	16.5	8.8	1929	East Boothbay, Me.
36	229921		Ol. s.	SHEILA	161	110	114.0	19.1	9.1	1930	Bay City, Mich.
37	229613		Ga. s.	Shelohn	13	12	34.4	9.5	4.8	1930	Seattle, Wash.
38	228439		Ga. s.	Shellback	25	21	53.0	15.4	6.1	1930	Bayhead, N. J.
39	218827		Ga. s.	Shelter	22	19	54.6	12.0	3.5	1919	Atlantic City, N. J.
40	226734		Ga. s.	Shelter	69	61	62.2	17.1	6.4	1927	West Haven, Conn.
41	222828		Ga. s.	Shema II.	37	28	50.1	14.0	3.6	1922	Salisbury, Md.
42	230669		Ga. s.	Shenandoah	29	19	47.2	12.6	6.1	1931	Millford, Del.
43	228618		Ol. s.	Shiawassee II	45	35	59.5	13.6	5.3	1929	Chicago, Ill.
44	228818		Ga. s.	¹⁵ Shiba	13	12	37.9	11.5	4.0	1927	Seattle, Wash.
45	204239		Ga. s.	¹⁶ Shimmo	30	24	58.8	15.5	8.5	1907	East Boothbay, Me.
46	229719		Ga. s.	Shirean	27	21	45.5	13.1	5.7	1930	Bayhead, N. J.
47	210497		Ga. s.	¹⁷ Shirley I.	23	19	52.1	12.8	5.6	1912	Nyack, N. Y.
48	230317	MJDW	Ol. s.	SHOGUN	263	143	124.8	22.2	11.5	1930	Boston, Mass.
49	209077		Ga. s.	¹⁸ Shokoquon	30	28	50.0	10.0	6.0	1911	Muskegon, Mich.
50	228093		Ol. s.	Show Boat	85	69	67.7	18.0	7.6	1928	Keyport, N. J.
51	229736		Ga. s.	Show Boat	18	15	44.8	10.7	5.1	1930	Port Clinton, Ohio.
52	220870		Ga. s.	¹⁹ Shrew	53	36	75.0	13.4	6.7	1920	New York, N. Y.
53	203076		Ga. s.	²⁰ Shur	23	23	58.0	12.6	5.2	1906	Lynn, Mass.
54	227383		Ga. s.	Shuttle	42	20	67.1	13.0	5.7	1928	Bristol, R. I.
55	226410		Ga. s.	Shy Ann	25	17	47.5	11.5	5.2	1926	Vegesack, Germany.
56	224972		Ga. s.	Slah	8	7	30.3	8.7	3.9	1921	Port Madison, Wash.
57	227731		Ga. s.	Slah II	9	7	30.8	9.3	3.7	1917	Bremerton, Wash.
58	211638	LDGJ	Ol. s.	²¹ Sialla	726	407	205.5	27.0	17.1	1913	Wilmington, Del.
59	229600	KRMV	Ga. s.	Sib-Bil	20	13	43.5	11.2	5.0	1930	Clason Point, N. Y.
60	225735	MGDK	Ol. s.	STELC	183	124	113.4	20.6	9.6	1926	Wilmington, Del.
61	93241	KRMV	Ga. s.	²² Siesta	44	39	67.1	15.0	3.3	1900	Croton, N. Y.
62	117268		Ga. s.	Siesta	32	32	57.7	15.1	8.4	1900	New Bedford, Mass.
63	202230	KTWN	Ga. s.	²³ Siesta	31	26	76.8	11.7	5.1	1903	New York, N. Y.
64	207573	LBNK	Ga. s.	²⁴ Siesta	56	32	70.1	15.2	6.1	1910	Boston, Mass.

- ¹ Formerly ga. y. {^a Patricia.
^b Wahoo.
- ² Formerly ga. y. Elsie Fenimore.
- ³ Formerly ga. y. {^a Margaret.
^b See-Le-Ruh
- ⁴ Formerly ga. y. Edreina.
- ⁵ Formerly ga. y. Bertha.
- ⁶ Formerly ga. y. Sequoia.
- ⁷ Formerly Swedish shp. Abraham Rydberg.

- ⁸ Formerly ga. y. {^(a) Kahkin V.
^(b) Samarkand.
- ⁹ Formerly ga. y. Sueja.
- ¹⁰ Formerly {^a ga. y. Shad.
^b U. S. Navy ga. s. Shad.
- ¹¹ Formerly ga. y. Mimi B.
- ¹² Formerly ol. y. Annabar.
- ¹³ Formerly ga. y. Ildico.
- ¹⁴ Formerly ga. y. Dohema, jr.

Line No.	Crew	Horsepower	Name of owner	Home port	Address of owner
1	3	80	J. W. Good.....	Philadelphia, Pa.....	Green Hill Farms Hotel, Overbrook, Pa.
2	3	450	W. C. Atkinson.....	do.....	Garden Court Apartments, Forty-seventh and Pine Streets.
3	1	38	S. Ainsworth Hird.....	New York, N. Y.....	Passaic N. J.
4	4	360	George N. Jeppson.....	Boston, Mass.....	Barber's Crossing, Worcester, Mass.
5	1	90	Albin Hanson.....	Bellingham, Wash.....	Mount Vernon, Wash.
6	10	b 225	Seminole Boat Co. (Del.).....	Miami, Fla.....	1317 Biscayne Boulevard.
7	2	50	A. R. Merrill.....	do.....	Box 1402.
8	1	20	E. A. Pynchon.....	do.....	Fort Lauderdale, Fla.
9	1	25	Wm. H. Lucas.....	Philadelphia, Pa.....	Front Street and Girard Avenue
10	1	75	Agnes D. Sanders.....	Boston, Mass.....	Quincy, Mass.
11	4	60	William H. Coburn.....	do.....	68 Devonshire Street.
12	1	170	Walter B. Cooke.....	New York, N. Y.....	1 West One Hundred and Ninetyth Street.
13	1	360	J. H. Senior.....	do.....	26 Broadway.
14	1	140	F. H. Barnes.....	do.....	292 Madison Avenue.
15	2	30	Donald Durant.....	do.....	43 Exchange Place.
16	3	80	Ferman Motor Car Co.....	Tampa Fla.....	407 Jackson Street.
17	7	220	P. J. Morgan.....	Cleveland, Ohio.....	Care Morgan Litho. Co.
18	2	350	Morris W. Gates.....	Cincinnati, Ohio.....	415 Fourth National Bank Building.
19	2	20	Thomas F. Cooke.....	New Haven, Conn.....	Bradford, Conn.
20	22	360	Seven Seas Yacht (N. Y.).....	New York, N. Y.....	250 West Fifty-seventh Street.
21	2	250	James C. Ayer.....	do.....	2 West Sixty-seventh Street.
22	4	b 350	Paul F. Johnson.....	Los Angeles, Calif.....	3100 Maiden Lane, Atladena, Calif.
23	6	b 50	Lee B. Millbank.....	do.....	621 South Hope Street.
24	2	60	Robert R. Beaton.....	Norfolk, Va.....	Portsmouth, Va.
25	2	50	A. A. Bennett.....	Chicago, Ill.....	7345 South Shore Drive.
26	2	40	Isaac B. Merriman.....	Providence, R. I.....	Nayatt Point, Barrington, R. I.
27	3	460	S. L. Slover.....	Norfolk, Va.....	530 Fairfax Avenue.
28	8	b1,000	Carl G. Fisher Co. (Fla.).....	Miami, Fla.....	Miami Beach, Fla.
29	1	b 600	Carl G. Fisher.....	do.....	Do.
30	1	80	Morgan Barney.....	Bridgeport, Conn.....	Greenwich, Conn.
31	2	40	Horace Greeley Eastburn.....	Wilmington, Del.....	1708 Broome Street.
32	2	75	H. L. Callison.....	Miami, Fla.....	Miami Beach, Fla.
33	2	22	Mark E. Fontana.....	San Francisco, Calif.....	2 Pine Street.
34	1	200	W. L. Moody, Jr.....	Galveston, Tex.....	American Insurance Building.
35	2	b 100	Charles E. Dunlap.....	New York, N. Y.....	1 Broadway.
36	12	900	George W. Loft Securities Corp. (Del.).....	do.....	10 East Fortieth Street.
37	1	85	John T. Harrison.....	Seattle, Wash.....	2626 Eleventh Avenue north.
38	2	40	Edward Crabbe.....	Philadelphia, Pa.....	Toms River, N. J.
39	3	30	Fred R. Patzowsky.....	do.....	Ventnor, N. J.
40	3	b 130	Clinton Barnum Seeley.....	Bridgeport, Conn.....	Ingliside Place.
41	1	37	Swan Hartwell.....	Tampa, Fla.....	Boca Grande, Fla.
42	1	300	R. B. Miskimon.....	New York, N. Y.....	East Orange, N. J.
43	2	150	C. P. Bentley.....	Miami, Fla.....	Star Island, Miami Beach, Fla.
44	1	90	Samuel Andersen.....	Seattle, Wash.....	Peoples Bank Building.
45	2	100	Harold T. White.....	New York, N. Y.....	Bedford Hills, N. Y.
46	2	65	Harry L. Geiger.....	Philadelphia, Pa.....	Bay Head, N. J.
47	3	48	Builders & Investors (Fla.).....	Jacksonville, Fla.....	West Palm Beach, Fla.
48	14	750	Albert C. Murphy.....	Miami, Fla.....	522 Fifth Avenue.
49	2	40	Gustav Anderson.....	Chicago, Ill.....	729 Aldine Avenue.
50	5	150	Jerome D. Kern.....	New York, N. Y.....	Bronxville, N. Y.
51	2	200	Everett P. Read.....	New Bedford, Mass.....	191 Hawthorn Street.
52	6	400	A. M. Anderson.....	New York, N. Y.....	23 Wall Street.
53	2	40	Fred J. Tarrant.....	Rochester, N. Y.....	837 Main Street.
54	4	600	Junius S. Morgan, jr.....	New York, N. Y.....	23 Wall Street.
55	1	68	Walter D. Ebinger.....	do.....	2200 Bedford Avenue (B).
56	1	20	H. J. Lewis.....	Seattle, Wash.....	Bellingham, Wash.
57	1	b 90	D. V. S. Hill.....	do.....	2318 North Forty-fourth Street.
58	34	b1,500	A. N. Andrews Investment Corporation (Del.).....	New York, N. Y.....	17 East Forty-fifth Street.
59	2	140	W. H. Snyder.....	Rochester, N. Y.....	Elmira, N. Y.
60	12	b 600	John H. French.....	Detroit, Mich.....	6 West Larned Street.
61	3	80	Marist Bros.....	Burlington, Vt.....	Isle La Motte, Vt.
62	1	27	P. F. Malechy.....	Chicago, Ill.....	1402 South Parkside Avenue
63	2	25	Charles T. Lark.....	New York, N. Y.....	Hackensack, N. J.
64	3	b 380	C. E. Wheeler.....	Los Angeles, Calif.....	3173 Wilshire Boulevard.

¹¹ Formerly ga. y. Marie J.

¹² Formerly ga. y. ^a Bagheera.

¹³ Formerly ga. y. ^b Allon.

¹⁴ Formerly ga. s. Manito II.

¹⁵ Formerly ga. y. Shokokon.

¹⁶ Formerly ga. y. ^a Klahanee.

¹⁷ Formerly ga. y. ^b Coleman.

¹⁸ Formerly ga. y. Friendship V.

¹⁹ Formerly st. y. ^a Sialla.

²⁰ Formerly st. y. ^b Navy Sialla.

²¹ Formerly ga. s. Marie.

²² Formerly ga. y. Augusta II.

²³ Formerly ga. s. ^a Mabelle.

²⁴ Formerly ga. s. ^b Carrie.

Line No.	Official No.	Signal letters	Rig	Name of yacht	Tonnage		Register dimensions			When built	Where built
					Gross	Net	Length	Breadth	Depth		
MOTOR YACHTS—Continued											
1	218748	LSKP	Ga.s.	Siesta.....	132	114	89.6	19.5	8.0	1919	Holly Hill, Fla.....
2	116034	LDJK	Ga.s.	Signal.....	18	14	37.7	13.0	6.2	1883	Piermont, N. Y.....
3	225432		Ga.s.	Signal II.....	20	14	46.0	12.0	5.8	1926	New York, N. Y.....
4	229421		Ga.s.	Silverbow II.....	22	19	42.7	11.6	5.4	1930	Seattle, Wash.....
5	226386		Ga.s.	Silver Heels III.....	70	48	74.0	15.1	7.5	1927	New York, N. Y.....
6	205235		Ga.s.	Silver King.....	25	22	50.0	12.0	3.4	1907	Oshkosh, Wis.....
7	222850		Ga.s.	Silver King.....	80	62	72.8	17.3	6.5	1923	New York, N. Y.....
8	225383		Ga.s.	Silver King.....	36	24	59.6	12.7	6.5	1925	Seattle, Wash.....
9	225973	MGHC	Ga.s.	Silver Moon.....	45	30	68.2	14.4	5.5	1926	Salisbury, Md.....
10	229497	MHRV	Ga.s.	Silver Moon II.....	153	104	92.0	20.0	9.3	1930	Camden, N. J.....
11	223055		Ga.s.	Silver Spray.....	27	13	56.4	12.6	5.3	1923	Quincy, Mass.....
12	226466		Ol. s.	Simba.....	42	28	55.7	15.6	9.1	1927	Houghton, Wash.....
13	226059	MGHT	Ga.s.	Simbro.....	117	79	80.5	18.1	9.5	1926	New York, N. Y.....
14	116901	KPGL	Ga.s.	Simlar.....	30	27	55.2	15.0	7.9	1890	South Boston, Mass.....
15	228868		Ga.s.	Simoon.....	31	29	63.4	14.9	9.0	1929	Neponset, Mass.....
16	207912		Ga.s.	Simple Life.....	27	15	45.8	16.5	3.4	1910	Jacksonville, Fla.....
17	210153		Ga.s.	Sinbad.....	18	12	45.6	10.6	4.6	1911	Detroit, Mich.....
18	212101		Ga.s.	Sinbad.....	54	37	83.5	14.5	6.9	1914	New York, N. Y.....
19	225301		Ga.s.	Sinbad.....	11	9	35.3	11.2	6.0	1926	Tacoma, Wash.....
20	229577		Ga.s.	Sinbad VI.....	19	15	42.7	11.0	4.7	1930	Onset, Mass.....
21	229047		Ga.s.	Sinbar.....	21	19	44.8	10.7	5.1	1929	Port Clinton, Ohio.....
22	229955		Ga.s.	Sinnemox.....	16	14	39.7	11.0	4.8	1918	Vancouver, Wash.....
23	229311	MHQF	Ga.s.	Sirene.....	60	40	85.3	13.7	6.3	1930	Salisbury, Md.....
24	206049		Ga.s.	Sirion.....	21	21	51.2	13.4	7.7	1909	Marblehead, Mass.....
25	228361		Ga.s.	Sirocco.....	17	12	43.5	11.2	5.0	1929	Ciason Point, N. Y.....
26	229502		Ol. s.	Sisbro II.....	27	24	46.0	11.6	6.2	1930	Keyport, N. J.....
27	227706	MGVR	Ga.s.	Siva.....	71	48	85.0	15.5	7.9	1928	Lynn, Mass.....
28	208355		Ga.s.	Siwash.....	19	19	40.7	11.4	4.9	1911	Terminal Island, Calif.....
29	229833		Ga.s.	Skal.....	16	14	43.0	12.4	6.1	1930	Fairhaven, Mass.....
30	220669		Ga.s.	Skedaddle.....	18	5	57.8	10.0	4.8	1917	Greenport, N. Y.....
31	229857		Ga.s.	Skeeter.....	71	61	74.0	15.9	6.5	1930	St. Paul, Minn.....
32	229857		Ga.s.	Skeeter.....	21	21	44.7	10.9	5.6	1926	Stockton, Calif.....
33	204420	KWGM	Ga.s.	Skidbladnir.....	76	55	90.0	15.8	6.0	1907	Wilmington, Calif.....
34	228740		Ga.s.	Skipper III.....	12	11	32.7	9.2	4.2	1929	Seattle, Wash.....
35	227626	MGVD	Ga.s.	Skunk.....	17	11	53.1	11.2	4.1	1928	Stamford, Conn.....
36	229881		Ga.s.	Skylark.....	33	28	59.4	15.3	9.0	1930	Essex, Conn.....
37	221963	MDLF	Ga.s.	Skylark III.....	85	58	94.0	15.5	9.0	1922	Bristol, R. I.....
38	225527		Ga.s.	Slo and Ezy.....	24	20	34.8	14.5	4.2	1926	Miami, Fla.....
39	230415		Ga.s.	Slojta.....	22	19	43.0	11.0	5.2	1930	Oakland, Calif.....
40	222312		Ga.s.	Slow Boat.....	35	31	46.5	14.8	5.6	1922	Keyport, N. J.....
41	224639		Ga.s.	Smiles.....	30	21	53.0	13.0	6.4	1925	Bayonne, N. J.....
42	229902		Ol. s.	Snarleyow.....	39	26	52.5	15.1	7.1	1930	Osterville, Mass.....
43	228062		Ga.s.	Snook.....	17	15	40.0	11.4	5.2	1928	City Island, N. Y.....
44	223832		Ga.s.	Snug.....	22	17	52.0	11.0	4.9	1924	Milwaukee, Wis.....
45	228727		Ga.s.	Soan-Ge-Taha.....	30	24	51.8	12.0	5.9	1929	Wilmington, Del.....
46	228529	MHJG	Ol. s.	Sobre Los Olas.....	127	86	83.0	21.4	9.2	1929	Los Angeles, Calif.....
47	223341		Ga.s.	Solace.....	9	8	32.5	9.3	3.3	1905	Boston, Mass.....
48	229969		Ga.s.	Solace III.....	10	6	37.7	9.4	4.3	1924	Milwaukee, Wis.....
49	227204		Ga.s.	Solara.....	97	66	77.7	16.0	9.3	1928	New York, N. Y.....
50	228376		Ol. s.	Solara.....	149	101	102.7	18.5	8.5	1929	do.....
51	228798		Ga.s.	Sonny III.....	21	14	46.0	11.2	5.1	1929	Ciason Point, N. Y.....
52	225219		Ga.s.	Sonny Gil.....	18	15	38.3	10.9	5.0	1925	Fairton, N. J.....
53	219325	LVBD	Ga.s.	Sonora.....	61	58	57.3	16.0	6.5	1919	Holly Hill, Fla.....
54	229094		Ga.s.	Sonse.....	33	26	52.9	13.6	5.4	1929	Salisbury, Md.....
55	222241		Ga.s.	Sophie.....	20	13	45.5	11.8	6.2	1922	New Rochelle, N. Y.....
56	228807		Ga.s.	Sophie.....	18	12	46.7	12.4	4.3	1929	Oxford, Md.....
57	227673		Ga.s.	Souris.....	21	14	43.3	10.1	5.8	1928	Keyport, N. J.....
58	209519	LOHD	Ol. s.	Southern Breeze.....	93	63	91.8	17.0	8.0	1912	Baltimore, Md.....
59	221468		Ga.s.	Southland.....	25	20	53.9	9.3	4.0	1921	Apalachicola, Fla.....
60	220809	MBVK	Ga.s.	South Wind.....	26	18	42.3	13.2	5.1	1920	Keyport, N. J.....
61	229629		Ga.s.	South Wind.....	21	19	44.8	10.7	5.1	1930	Port Clinton, Ohio.....
62	215582		Ga.s.	Sovereign.....	10	7	40.0	9.9	4.3	1911	do.....
63	210416		Ga.s.	Spark.....	19	15	46.0	11.9	5.4	1912	Huntington, N. Y.....
64	225398		Ga.s.	Speck.....	23	15	47.8	12.0	5.6	1926	Olympia, Wash.....
65	227765		Ga.s.	Speedalong II.....	27	18	53.7	11.0	6.2	1928	New York, N. Y.....
66	215144		Ga.s.	Speelax.....	17	12	48.1	10.0	4.8	1917	Boston, Mass.....
67	229121		Ga.s.	Spemar.....	30	24	56.0	14.2	8.2	1918	Stockholm, Sweden.....

¹ Formerly ga. y. Dream Girl.

² Formerly ga. s. *fa* Floretta.

³ Formerly ga. s. *fb* Popsy-Mumsey.

⁴ Formerly ga. s. Riposo.

⁵ Formerly ga. y. Maya.

⁶ Formerly ga. y. Marcidee.

⁷ Formerly ga. y. Karenita.

⁸ Formerly ga. y. Drusilla.

⁹ Formerly U. S. Navy ga. s. C 958.

¹⁰ Formerly ga. y. Sylvia III.

¹¹ Formerly ga. y. Domino.

Line No.	Crew	Horsepower	Name of owner	Home port	Address of owner
1	1	b 100	Laura H. White.....	Philadelphia, Pa.....	Marlborough-Blenheim Hotel, Atlan- tic City, N. J.
2	2	28	Wm. W. Varney.....	Baltimore, Md.....	6017 Bellona Road.
3	2	360	J. Waldron Bayles.....	New York, N. Y.....	Oyster Bay, N. Y.
4	3	b 125	C. R. Holmes.....	Los Angeles, Calif.....	Santa Barbara, Calif.
5	4	200	A. A. Schantz.....	Detroit, Mich.....	Foot Wayne Street.
6	2	60	Harry K. White.....	Tampa, Fla.....	6204 River Terrace.
7	5	80	Samuel L. Fuller.....	New York, N. Y.....	14 Wall Street.
8	2	200	Lloyd K. Hillman.....	Los Angeles, Calif.....	507 South Flower Street.
9	3	360	Calab F. Fox, jr.....	Philadelphia, Pa.....	Commercial Trust Building.
10	7	400	John E. Zimmerman.....	do.....	112 North Broad Street.
11	2	80	F. H. McCormick-Goodhart.....	Washington, D. C.....	Hyattsville, Md.
12	6	65	Stewart Edward White.....	San Francisco, Calif.....	Burlingame, Calif.
13	3	200	Gifford K. Simonds.....	Boston, Mass.....	89 Broad Street.
14	4	20	James R. Hodder.....	do.....	505 Tremont Building.
15	4	40	Annie M. D. Gay.....	New York, N. Y.....	19 East Seventy-second Street.
16	2	40	Frederick E. Smith.....	Miami, Fla.....	St. Augustine, Fla.
17	1	70	W. J. Tappan.....	Toledo, Ohio.....	Mansfield, Ohio.
18	4	130	Edward Blade.....	New York, N. Y.....	Port Washington, N. Y.
19	1	20	W. R. Hedley.....	Seattle, Wash.....	1519 Third Avenue.
20	3	160	Gardner B. Williams.....	Boston, Mass.....	481 Summer Street.
21	2	150	E. N. Belcher.....	Miami, Fla.....	1217 Biscayne Boulevard.
22	1	50	T. A. Sullivan.....	Seattle, Wash.....	Everett, Wash.
23	5	600	John Jacobs.....	Philadelphia, Pa.....	260 South Broad Street.
24	1	18	Frederick A. Dewey.....	New York, N. Y.....	50 Broadway.
25	1	230	B. B. Jennings.....	do.....	Glen Head, Long Island, N. Y.
26	2	150	Frederic P. Humphreys (N. Y.).....	Erie, Pa.....	New York, N. Y.
27	6	400	Donald F. Tripp.....	New York, N. Y.....	60 Broadway.
28	1	20	Howard W. Wright.....	Los Angeles, Calif.....	Pasadena, Calif.
29	2	60	Richard F. Lawrence.....	New York, N. Y.....	132 West Seventy-second Street.
30	3	750	Pioneer Home Builders (Calif.).....	Los Angeles, Calif.....	Walter Story Building.
31	2	360	J. H. Kahler.....	Minneapolis, Minn.....	Rochester, Minn.
32	1	100	Maurico A. Gale.....	San Francisco, Calif.....	38 Sansome Street.
33	6	300	Frank A. Garbutt.....	Los Angeles, Calif.....	712 Pantages Building.
34	1	72	T. Shippen.....	Seattle, Wash.....	620 Eastlake Avenue.
35	2	400	Philip L. Smith.....	Rockland, Me.....	Tenants Harbor, Me.
36	4	60	Marshall J. Dodge.....	New York, N. Y.....	61 Broadway.
37	5	250	Charles P. Boyd.....	Philadelphia, Pa.....	128 Chestnut Street.
38	2	28	Mrs. Avls S. Rawls.....	Miami, Fla.....	1352 S. W. Seventh Street.
39	1	b 100	K. O. Cuttle.....	San Francisco, Calif.....	Oakland, Calif.
40	3	150	D. Stewart Tuttle.....	New York, N. Y.....	532 Lexington Avenue.
41	1	80	Tully C. Estee.....	do.....	203 Summitt Avenue, Mount Vernon, N. Y.
42	4	150	Alexander Smith.....	New Bedford, Mass.....	Chicago, Ill.
43	1	60	B. V. Norton.....	New York, N. Y.....	Pelham Manor, N. Y.
44	3	370	Arthur Bloch.....	Philadelphia, Pa.....	Bellevue-Stratford Hotel.
45	2	175	J. R. Buchanan.....	Washington, D. C.....	Warrenton, Va.
46	7	b 240	John B. Miller.....	Los Angeles, Calif.....	Southern California Mission Building.
47	1	12	A. W. Nicely.....	Seattle, Wash.....	520 Broadway North.
48	2	120	Lew S. Wallace.....	Grand Haven, Mich.....	Grand Rapids, Mich.
49	4	200	Frank D. Coster.....	Bridgeport, Conn.....	160 Mill Plain Road, Fairfield, Conn.
50	7	600	W. C. Robinson.....	Pittsburgh, Pa.....	1110 Fulton Building.
51	2	b 140	Albert D. Phelps.....	New York, N. Y.....	Bronx, N. Y.
52	1	65	Gilbert L. Smith.....	Philadelphia, Pa.....	25 South Chalfonte Avenue, Atlantic City, N. J.
53	3	60	F. A. Harrod.....	Miami, Fla.....	1144 Northwest Twenty-ninth Terrace.
54	6	300	J. Benedict Roache.....	New York, N. Y.....	New Suffolk, L. I., N. Y.
55	2	37	Henry M. Hubbell.....	do.....	New Rochelle, N. Y.
56	1	90	Henry Tucker.....	Baltimore, Md.....	Bellevue, Md.
57	2	290	Frederick W. Herrmann.....	New York, N. Y.....	Guttenberg, N. J.
58	8	500	L. A. Layne.....	Houston, Tex.....	1628 Kirby Drive.
59	2	25	Henry T. Diehl.....	Apalachicola, Fla.....	Tallahassee, Fla.
60	2	60	Gertrude Dressing.....	New York, N. Y.....	Harrison, N. Y.
61	1	225	Charles J. Carroll.....	do.....	30 Beekman Place
62	1	50	Leslie Griffin.....	San Francisco, Calif.....	1051 Valencia Street.
63	1	40	Charles Werner.....	New York, N. Y.....	130 East Fifteenth Street.
64	1	165	Joe R. Speckart.....	Tacoma, Wash.....	Olympia, Wash.
65	4	360	S. F. Rothschild.....	New York, N. Y.....	422 Fulton Street (B).
66	2	180	A. C. Downey.....	Detroit, Mich.....	950 Atkinson Avenue.
67	2	b 35	Spencer Kennelly.....	Los Angeles, Calif.....	3764 Beverly Boulevard

^a Shirley.
^b Formerly ga. y. Ahnaki.
^c Bo.
^a Formerly ga. y. Surdna III.
^b Tech Jr.
^a Formerly U. S. Navy B 706.
^b Formerly ga. y. Harbinger.

^a Formerly ga. y. Cythera.
^b Formerly ga. y. North Wind.
^c Formerly ga. y. Gernemar III.
^a Formerly ga. y. Skink.
^b Formerly {a Swedish ga. y. Borghild
 {b ga. y. Borghild.

Line No.	Official No.	Signal letters	Rig	Name of yacht	Tonnage		Register dimensions			When built	Where built
					Gross	Net	Length	Breadth	Depth		
MOTOR YACHTS--											
Continued											
1	226922	MGQO	Ol. s.	Sphinx.....	56	48	71.0	19.1	10.8	1927	Salisbury, Md.....
2	227906		Ga. s.	Sphinx II.....	19	13	39.8	11.2	5.6	1913	Boston, Mass.....
3	223797	MFLS...	Ga. s.	Sphinx.....	111	76	79.3	17.0	9.5	1924	New York, N. Y.....
4	214929		Ga. s.	Spikes.....	54	36	69.2	16.1	6.7	1917	Port Clinton, Ohio.....
5	227676		Ga. s.	Spinaway.....	29	19	48.5	12.6	6.1	1928	Bayonne, N. J.....
6	225552	MGOB	Ga. s.	Spindle.....	36	24	65.8	12.4	5.8	1926	Boston, Mass.....
7	204549		Ga. s.	Spindrift.....	31	26	55.6	14.5	9.1	1907	San Diego, Calif.....
8	225868	MGFD	Ga. s.	Spindrift.....	47	32	68.7	14.9	5.9	1926	Stamford, Conn.....
9	226545		Ga. s.	Spindrift.....	16	14	43.1	12.8	6.9	1927	East Boothbay, Me.....
10	226054	MGHR	Ga. s.	Spindrift.....	73	58	78.3	14.5	6.5	1926	New York, N. Y.....
11	227626		Ga. s.	Spindrift.....	17	14	47.2	12.4	7.3	1928	Wiscasset, Me.....
12	229185	MHPJ	Ol. s.	Spindrift.....	100	68	90.2	18.7	7.4	1929	Stamford, Conn.....
13	229737	MHTP	Ga. s.	Spindrift.....	38	31	54.9	13.0	6.2	1930	Bayonne, N. J.....
14	229896	MHWS	Ga. s.	Spindrift II.....	29	19	48.5	12.6	6.1	1930	do.....
15	229922	MJBG	Ga. s.	Spindrift II.....	23	16	42.7	11.6	5.4	1930	do.....
16	218399		Ga. s.	Split-fire.....	21	14	59.0	11.9	5.1	1911	Greenville, Me.....
17	222064	MDNK	Ga. s.	SPITVIZ.....	181	123	90.0	20.0	11.5	1922	Neponset, Mass.....
18	229034		Ga. s.	Splitkit II.....	9	7	33.2	8.2	4.4	1918	Boston, Mass.....
19	202396		Ga. s.	Spray.....	21	14	49.2	10.6	5.1	1905	Taunton, Mass.....
20	221082		Ga. s.	Spray.....	17	11	39.1	12.7	5.1	1921	Fairhaven, Mass.....
21	223108		Ga. s.	Spray.....	18	12	45.2	10.5	5.3	1923	New York, N. Y.....
22	208642		Ga. s.	Spray II.....	41	37	57.0	12.6	6.0	1911	do.....
23	221553		Ol. s.	Spray III.....	68	33	67.0	16.0	8.5	1921	Trenton, Mich.....
24	227698		Ga. s.	Spunky.....	23	20	43.5	11.7	5.7	1913	Washington, D. C.....
25	213976	LFVN	Ga. s.	Squaw.....	22	21	51.0	14.4	8.6	1916	Bristol, R. I.....
26	218172		Ga. s.	Squidgulum II.....	16	11	51.9	11.2	5.1	1917	New York, N. Y.....
27	211593	LDCV	Ga. s.	Squire.....	34	27	59.9	15.0	6.5	1913	Atlantic City, N. J.....
28	220705		Ga. s.	Standard.....	28	21	49.7	13.0	6.5	1920	Brooklyn, N. Y.....
29	227922		Ga. s.	Stanley.....	15	12	37.1	9.6	4.8	1928	Tacoma, Wash.....
30	229707		Ga. s.	Stardust.....	24	16	48.0	11.8	5.0	1930	Wrangell, Alaska.....
31	228704	MIIKP	Ga. s.	Starlight.....	17	12	43.5	11.2	5.0	1929	Clason Point, N. Y.....
32	223969	MFFG	Ga. s.	Starling.....	17	14	44.8	10.8	5.2	1924	Braintree, Mass.....
33	225909	MO'IW	Ol. s.	STARLING.....	168	121	111.1	26.0	12.5	1926	East Boothbay, Me.....
34	225827		Ga. s.	Starling.....	54	32	75.4	13.8	7.0	1926	Orillia, Ont., Canada.....
35	222815	MFBQ	Ga. s.	Stella.....	32	22	55.8	15.8	9.2	1923	Boston, Mass.....
36	227178		Ga. s.	Stella Maris.....	39	32	56.2	14.4	6.3	1928	Dockton, Wash.....
37	227783		Ga. s.	Stella Polaris.....	29	19	48.5	12.6	6.1	1928	Bayonne, N. J.....
38	229093	MHNW	Ol. s.	Stella Polaris.....	48	38	66.0	14.1	5.6	1929	Chicago, Ill.....
39	206422		Ga. s.	Sterling.....	8	5	36.1	9.2	3.4	1909	Clinton, Wash.....
40	220917	MJBD	Ol. s.	STEVENA.....	234	159	124.3	21.2	11.6	1930	New York, N. Y.....
41	220839		Ga. s.	Storm King.....	29	19	50.5	12.4	5.6	1931	Wilmington, Del.....
42	215719		Ga. s.	Strad II.....	38	35	55.4	12.0	6.2	1917	Benton Harbor, Mich.....
43	222633	MDVC	Ol. s.	Stranger.....	90	61	104.5	14.8	8.5	1918	Mare Island, Calif.....
44	211496		Ga. s.	Strangeways.....	46	31	62.2	14.3	6.4	1913	Port Clinton, Ohio.....
45	216151	LKMG	Ga. s.	Student Prince.....	42	38	62.8	12.1	5.1	1911	North Tonawanda, N. Y.....
46	223136		Ga. s.	Stumble Inn 2.....	79	54	104.3	14.9	8.3	1917	Jacksonville, Fla.....
47	229604	MHTC	Ol. s.	Sturdy.....	12	5	34.8	11.0	6.6	1930	Memphis, Tenn.....
48	228413		Ga. s.	Stymie.....	30	24	51.8	12.0	5.9	1929	Wilmington, Del.....
49	220328		Ga. s.	Styx.....	19	16	49.6	13.0	4.8	1917	New York, N. Y.....
50	221290		Ga. s.	Suoja.....	10	8	32.4	9.2	3.8	1918	Port Crescent, Wash.....
51	225459	MGBT	Ol. s.	Sueja III.....	179	121	108.1	19.0	11.1	1926	Winslow, Wash.....
52	211909	LDJG	Ga. s.	Suono.....	57	52	66.5	16.2	3.1	1913	Miami, Fla.....
53	224566		Ga. s.	Suez.....	23	17	49.8	13.5	7.8	1925	Wiscasset, Me.....
54	225760		Ga. s.	Suhara.....	19	13	47.0	11.6	5.2	1926	Bayonne, N. J.....
55	225958	MGFV	Ol. s.	SUMAR.....	469	319	149.2	26.1	16.2	1926	Brooklyn, N. Y.....
56	220886		Ga. s.	Summer Girl.....	43	29	57.4	15.4	6.0	1931	Fernandina, Fla.....
57	222099		Ga. s.	Sunbeam.....	22	8	51.2	13.5	7.7	1922	Boothbay Harbor, Me.....
58	224933		Ga. s.	Sunbeam.....	20	14	50.5	12.0	7.5	1925	Bath, Me.....
59	226058		Ol. s.	Sunbeam.....	69	37	78.8	16.7	7.4	1926	Damariscotta, Me.....
60	220637		Ga. s.	Sunbeam.....	11	9	33.9	12.0	f 1	1927	Tacoma, Wash.....
61	227677		Ga. s.	Sunbeam II.....	29	19	48.5	12.6	6.1	1928	Bayonne, N. J.....
62	212047		Ga. s.	Sundart II.....	16	11	45.4	10.9	5.5	1914	New York, N. Y.....
63	218800		Ga. s.	Sun Dial.....	29	15	53.6	13.8	6.2	1919	Chicago, Ill.....

1 Formerly U. S. Navy No. 1628
 2 Formerly ga. y. {a Topaz.
 {b Manana.
 3 Formerly ga. y. {a Rachel.
 {b Mary Belle.
 4 Formerly ga. y. Yankee Girl.
 5 Formerly ga. y. Lone Star.
 6 Formerly ga. y. Kin-Nah-Beh.
 7 Formerly ga. y. {a Caritas.
 {b Merdonia.
 8 Formerly U. S. Navy ga. s. No. 6577.

9 Formerly ga. y. Helen III.
 10 Formerly ga. y. Ruby III.
 11 Formerly ga. y. {a Surpass.
 {b Pilgrim.
 12 Formerly ga. y. Ranel.
 13 Formerly ol. y. Phantom III.
 14 Formerly {a Ga. s. Morning Star.
 {b Ga. y. Silverheels.
 {c U. S. Navy S. C. No. 279.
 15 Formerly {a U. S. Q. C. V 8.
 {b U. S. Q. C. V 8.
 {c Ga. y. Ekwood.

Line No.	Crew	Horsepower	Name of owner	Home port	Address of owner
1	5	40	Alexander Sellers.....	Philadelphia, Pa.....	1600 Hamilton Street.
2	1	50	Howard L. Rich.....	Boston, Mass.....	419 Atlantic Avenue.
3	7	180	W. R. Seigle.....	New York, N. Y.....	Madison Avenue and Forty-first Street.
4	2	120	A. W. McLellan.....	New Orleans, La.....	22 Audubon Place.
5	1	200	Henry W. Howe.....	New York, N. Y.....	Bedford Hills, N. Y.
6	4	450	Henry E. K. Ruppel.....	Salem, Mass.....	66 Willow Street, Quinoy, Mass.
7	2	30	Rufus P. Spalding.....	Los Angeles, Calif.....	South Pasadena, Calif.
8	4	400	Carl K. Bacon.....	Boston, Mass.....	248 Summer Street.
9	1	25	Orrin G. Wood.....	do.....	15 State Street.
10	7	1,100	W. A. Harriman.....	New York, N. Y.....	26 Broadway.
11	2	30	Charles Higginson.....	Boston, Mass.....	Cohasset, Mass.
12	4	300	Donald Parson.....	New York, N. Y.....	Roosevelt Hotel.
13	2	250	F. G. C. Lyon.....	do.....	Oyster Bay, N. Y.
14	2	250	C. H. Jagels.....	do.....	Summit, N. J.
15	1	350	Harold R. Medina.....	do.....	14 East Seventy-fifth Street.
16	2	125	James H. Rand.....	Buffalo, N. Y.....	
17	8	250	James H. Rand 3d.....	New York, N. Y.....	Graybar Building, Lexington Avenue and Forty-fourth Street.
18	1	100	Mary A. Pike.....	Tacoma, Wash.....	Route 5, Box 754.
19	2	75	Oscar H. Robey.....	Washington, D. C.....	3944 Morrison Street NW.
20	1	30	Adolph G. Sutro.....	New Bedford, Mass.....	
21	3	180	G. W. Forsberg.....	Washington, D. C.....	Eighth and Water Streets SW.
22	1	100	A. E. Bannister.....	Duluth, Minn.....	3300 London Road.
23	2	125	Henry B. Joy.....	Detroit, Mich.....	Grosse Pointe Farms, Mich.
24	1	40	Louis N. Robinson.....	Philadelphia, Pa.....	411 College Avenue, Swarthmore, Pa.
25	1	40	Frederick R. Kellogg.....	Rockland, Me.....	Dark Harbor, Me.
26	1	125	J. Walter Kopke.....	New York, N. Y.....	273 Park Place (B.).
27	4	70	W. Gwynn Gardner, Jr.....	Washington, D. C.....	2939 Newark Street NW.
28	2	50	Ivan May.....	New York, N. Y.....	Fort Wadsworth, N. Y.
29	1	18	Ralph Magnuson.....	Tacoma, Wash.....	509 South Fiftieth Street.
30	1	360	Birdella M. Ball.....	Wrangell, Alaska.....	Downey, Calif.
31	1	140	C. Albert Kuehale.....	Philadelphia, Pa.....	Northwest corner Seventeenth and Vine Streets.
32	1	167	Phillip H. Sullivan.....	Boston, Mass.....	Braintree, Mass.
33	13	100	George F. Tyler.....	Philadelphia, Pa.....	Elkins Park, Pa.
34	5	360	Ivan Trucking Corporation (N. Y.).....	New York, N. Y.....	49 West Seventy-first Street.
35	3	40	George Lewis.....	Belfast, Me.....	Islesboro, Me.
36	2	100	Erie L. Smith.....	Seattle, Wash.....	Los Angeles, Calif.
37	1	250	Henry B. H. Ripley.....	New York, N. Y.....	18 East Eightieth Street.
38	5	300	Livingston L. Short.....	do.....	1165 Fifth Avenue.
39	1	24	Frank O. Ryder.....	Tacoma, Wash.....	3640 South E. Street.
40	12	1,200	E. S. Harkness.....	New York, N. Y.....	654 Madison Avenue.
41	1	200	Joseph F. Knapp.....	do.....	580 Fifth Avenue.
42	2	100	William S. Grieve.....	Chicago, Ill.....	612 North Michigan Avenue.
43	5	180	B. G. Strawser.....	Los Angeles, Calif.....	181 North McCadden Place.
44	4	160	Rodgers and Hagerty.....	New York, N. Y.....	70 East Forty-fifth Street.
45	2	150	H. J. Ray.....	St. Augustine, Fla.....	Dayton Beach, Fla.
46	8	660	Clarence V. Fix.....	Buffalo, N. Y.....	1826 Niagara Street.
47	1	20	Edward Miles.....	Memphis, Tenn.....	1221 Agnes Place.
48	2	350	Arthur A. Brown.....	New York, N. Y.....	326 Lafayette Street.
49	2	35	Ralph Meade.....	do.....	Sayreville, N. J.
50	1	100	Carl A. Whitehead.....	Seattle, Wash.....	5111 Greenwood Avenue.
51	5	360	Wilslow Marine Railway & Shipbuilding Co. (Wash.).....	do.....	502 Burke Building.
52	1	30	J. C. Henderson.....	Chicago, Ill.....	Tampa, Fla.
53	3	40	Howard M. Grant.....	Detroit, Mich.....	Grosse Pointe, Mich.
54	1	94	George F. Wleaman.....	New York, N. Y.....	Manhasset, N. Y.
55	21	b 840	David C. Whitney.....	Detroit, Mich.....	1835 David Whitney Building.
56	3	200	Paul Gigs.....	Fernandina, Fla.....	138 South Sixth Street
57	1	35	Charles A. Gould II.....	New York, N. Y.....	Huntington, N. Y.
58	2	20	Donald C. Watson.....	Boston, Mass.....	60 State Street.
59	3	120	Seacoast Missionary Society.....	Bar Harbor, Me.....	
60	1	40	Fred Leckenby.....	Tacoma, Wash.....	2910 North Twenty-eighth Street.
61	1	200	Frank W. Koch.....	New York, N. Y.....	Queens Village, N. Y.
62	3	48	E. G. Hinkle.....	New Orleans, La.....	Monroe, La.
63	3	145	Felix P. Vaccaro.....	do.....	5010 St. Charles Avenue.

¹⁶ Formerly ga. y. {a Niagara.
b Teucer.
c Sylvia II.

¹⁷ Formerly ga. y. {a Apache.
b Latona.
c Corsair.

¹⁸ Formerly U. S. Navy S. O. 208.

¹⁹ Formerly U. S. Navy Hull No. 2204.

²⁰ Formerly ga. y. {a Wo Go.
b Mary Dear.

²¹ Formerly ga. y. {a Sachem.
b Nancy Earle.

²² Formerly ol. y. {a Whim.
b Whim II.

²³ Formerly ga. y. Sea Fox.

²⁴ Formerly ga. y. Ty-Tommy III.

²⁵ Formerly ga. y. {a Sea Toy.
b Gerovl.

²⁶ Formerly ga. y. Roy L II.

Line No.	Official No.	Signal letters	Rig	Name of yacht	Tonnage		Register dimensions			When built	Where built
					Gross	Net	Length	Breadth	Depth		
MOTOR YACHTS—											
Continued											
1	222304	MDRC	Ga. s.	¹ Sundown	30	18	51.7	12.3	5.4	1922	Bayonne, N. J.
2	218604	LSDJ	Ga. s.	Sunflower	62	42	68.8	17.0	7.5	1919	Bristol, R. I.
3	226428	MGLB	Ga. s.	² Sunny Boy	52	40	65.6	14.0	6.0	1927	Quincy, Mass.
4	203093		Ga. s.	Sunrise	18	17	40.8	10.0	4.9	1906	Boston, Mass.
5	117051		Ga. s.	Sunshine	41	34	52.9	20.2	7.4	1901	East Boothbay, Me.
6	214480		Ga. s.	Sunshine	20	19	39.0	13.2	6.4	1899	Manitowoc, Wis.
7	214934	LGWH	Ga. s.	Sunshine	64	55	65.9	16.4	7.6	1917	Brooklyn, N. Y.
8	221028		Ga. s.	Sunshine	20	13	50.4	10.7	4.1	1920	Milwaukee, Wis.
9	226033		Ga. s.	Sunshine	56	23	62.7	14.8	6.9	1926	Erie, Pa.
10	229407		Ol. s.	Sunshine III	131	89	95.5	19.5	9.8	1930	New York, N. Y.
11	221786		Ga. s.	³ Sunswyck III	52	35	73.8	14.0	6.5	1921	do.
12	211777		Ga. s.	⁴ Super X	23	18	49.0	12.4	5.5	1913	Alton, Ill.
13	222690	MDVW	Ga. s.	⁵ Surcease	79	54	104.3	14.9	8.3	1917	Brooklyn, N. Y.
14	116504		Ga. s.	Surprise	17	13	36.0	12.9	3.4	1892	Morgan City, La.
15	116785		Ga. s.	Surprise	13	12	36.1	13.0	4.7	1897	New Rochelle, N. Y.
16	228453		Ga. s.	Surprise	17	15	47.7	12.4	7.3	1929	Boothbay Harbor, Me.
17	228606		Ga. s.	⁶ Susan	29	19	48.5	12.6	6.1	1929	Bayonne, N. J.
18	230721		Ga. s.	Susan III	21	19	44.8	10.7	5.1	1931	Port Clinton, Ohio
19	227682		Ga. s.	Susan E.	20	13	40.2	11.5	5.7	1928	Bayonne, N. J.
20	115817		Ga. s.	Susannah	17	6	44.4	19.2	4.2	1882	Manteo, N. C.
21	227544	MCTL	Ga. s.	⁷ Susannah	55	38	72.6	14.7	6.6	1923	Quincy, Mass.
22	227852		Ol. s.	Susanne	18	12	46.3	13.0	6.9	1923	Huntington, N. Y.
23	228838		Ga. s.	Susie	10	9	35.4	9.1	4.7	1927	Seattle, Wash.
24	230253		Ga. s.	Suspastehic	24	16	53.5	11.6	6.4	1930	Morris Heights, N. Y.
25	225008		Ol. s.	Suva	27	18	50.1	14.2	7.0	1925	Hongkong, China
26	228747		Ga. s.	Suwannee	22	15	44.0	12.6	5.7	1929	Amityville, N. Y.
27	223793	MFLR	Ga. s.	⁸ Suzanne II	31	21	53.0	13.0	6.4	1924	Bayonne, N. J.
28	229552		Ga. s.	Suzanne III	23	15	46.7	11.1	5.1	1929	Clason Point, N. Y.
29	227789		Ga. s.	⁹ Suzanne IV	20	13	40.2	11.5	5.7	1928	Bayonne, N. J.
30	226993		Ga. s.	¹⁰ Swallow	8	7	30.0	8.5	3.1	1919	New York, N. Y.
31	230938		Ol. s.	Swan	20	16	42.5	11.9	5.4	1931	Long Beach, Calif.
32	225252		Ga. s.	Swanhild	10	7	34.1	12.1	5.6	1925	Seattle, Wash.
33	225539		Ga. s.	¹¹ Swastika	54	30	63.2	16.8	5.4	1926	Biddeford, Me.
34	221336		Ga. s.	Swastika	21	9	48.5	14.0	5.9	1921	East Boothbay, Me.
35	117177		Na. s.	Sweetheart	32	22	66.1	13.0	5.4	1902	Essington, Pa.
36	202248	KTWS	Ga. s.	Sweetheart	30	26	57.6	12.0	5.2	1905	New York, N. Y.
37	204478		Ga. s.	Sweetheart	17	16	43.6	10.3	5.3	1907	South Boston, Mass.
38	96566		Ga. s.	¹² Swiftan	28	14	64.1	10.5	6.4	1901	do.
39	230483	MJCL	Ol. s.	SWORDFISH	54	29	63.1	15.1	6.0	1930	Hemelingen, Germany
40	226556		Ga. s.	Sybarita	80	54	81.3	15.0	8.5	1927	New York, N. Y.
41	213128	LFJB	Ol. s.	¹³ SYBILLA III	103	70	115.1	14.2	8.2	1915	City Island, N. Y.
42	222879		Ga. s.	¹⁴ Sydney	15	12	48.9	10.7	4.8	1923	Boston, Mass.
43	225101	MFTQ	Ga. s.	¹⁵ Sydney	163	146	94.2	20.0	6.4	1925	Camden, N. J.
44	230685		Ga. s.	Sylph	12	10	34.0	10.7	3.2	1926	Morehead City, N. C.
45	227160		Ga. s.	Sylvia	26	20	50.8	13.4	4.4	1919	New York, N. Y.
46	229868	MHWF	Ol. s.	SYLVIA	502	262	169.4	26.5	14.5	1930	Bath, Me.
47	228889		Ga. s.	¹⁶ Sylvia-Gee II	52	35	60.8	14.0	6.3	1929	Manitowoc, Wis.
48	229469		Ga. s.	¹⁷ Symira	29	23	51.8	12.0	5.9	1930	Wilmington, Del.
49	116968		Ga. s.	Syren	17	16	41.6	12.4	6.2	1899	East Boothbay, Me.
50	230825		Ga. s.	Syzygy	20	13	45.4	12.0	5.8	1930	Brooklyn, N. Y.
51	214782	LGSC	Ga. s.	Taglionl	44	34	70.0	13.6	5.7	1913	New Orleans, La.
52	229990		Ga. s.	Tahoka	30	23	49.4	13.5	5.6	1930	Dorchester, N. J.
53	228345		Ga. s.	Tai-Tai	18	15	38.0	12.3	5.5	1929	Wilmington, Del.
54	221509		Ga. s.	¹⁸ Talapus	13	8	40.0	9.0	5.0	1911	Vancouver, British Columbia.
55	107501	KPLF	Ga. s.	¹⁹ Talayha	75	57	83.4	19.0	10.8	1899	Bristol, R. I.
56	225387		Ga. s.	Talisman	38	29	54.0	13.4	6.0	1926	Lynn, Mass.
57	226875		Ga. s.	Tamalmar	22	21	48.8	13.0	7.6	1927	Stockton, Calif.
58	227048		Ga. s.	Tamarack	22	16	49.7	13.5	6.0	1927	East Boothbay, Me.
59	229042		Ga. s.	Tamarisk	17	12	43.5	11.2	5.0	1929	New York, N. Y.
60	210702		Ga. s.	²⁰ Tamarit	25	17	65.8	10.5	4.7	1912	do.
61	210074		Ga. s.	Tamora	16	14	35.9	11.0	4.3	1912	Tacoma, Wash.
62	220278	LWTN	Ga. s.	²¹ Tanagra	27	19	60.3	12.0	3.6	1920	Stamford, Conn.
63	230359		Ga. s.	²² Tango	17	15	40.9	11.4	4.9	1919	Mire Island, Calif.
64	204771		Ga. s.	²³ Tannis	21	14	45.4	10.2	5.5	1907	Muskegon, Mich.
65	228878		Ol. s.	Tannis	168	114	108.0	18.6	9.8	1929	Manitowoc, Wis.
66	203169	KVLH	Ga. s.	Taormina	62	57	78.7	19.0	10.2	1906	Boston, Mass.

¹ Formerly ga. y. Alberta.^b Eljena.² Formerly ga. y. Harriet.³ Formerly ga. y. Atlantian.⁴ Formerly ga. y. Loiterer IV.^b Lefeba.⁵ Formerly U. S. Navy S. C. 167.^b ga. y. Natalon.⁶ Formerly ga. y. Gladlar.⁷ Formerly ga. y. Seyon.⁸ Formerly ga. y. Homera.^b Ada S.⁹ Formerly ga. y. Rosius.¹⁰ Formerly U. S. Navy No. 5317.¹¹ Formerly ga. y. Vitesse.¹² Formerly ga. y. Helena.

Line No.	Crew	Horsepower	Name of owner	Home port	Address of owner
1	2	100	John B. Kearney	New York, N. Y.	247 Albany Avenue, Kingston, N. Y.
2	3	108	Edgar W. Bright	Salem, Mass.	Marblehead Neck, Mass.
3	3	330	Lucie C. Spaulding	New York, N. Y.	32 Washington Square.
4	1	40	John A. Oak	Philadelphia, Pa.	Hammonton, N. J.
5	2	40	H. S. Denniston	Mobile, Ala.	350 Oakleigh Avenue.
6	2	20	B. A. Schiff	Chicago, Ill.	1401 Carroll Avenue.
7	2	280	Karl A. Bickel	New York, N. Y.	13 Gramercy Park.
8	2	300	Edward G. Slinmons	New Orleans, La.	Whitney-Central Building.
9	2	210	F. W. Weller	Miami, Fla.	Palm Beach, Fla.
10	7	400	Harvey W. Harper	New York, N. Y.	Larchmont, N. Y.
11	3	300	Edward H. Delafield	Bridgeport, Conn.	Darien, Conn.
12	1	40	John M. Olin	St. Louis, Mo.	Alton, Ill.
13	3	660	Howard F. Baxter	Chicago, Ill.	747 Fountain Street, Grand Rapids, Mich.
14	1	10	Paul W. Trowbridge	New Orleans, La.	Franklin, La.
15	1	30	Eino H. Trump	Cleveland, Ohio	120 Lloyd Street, Barberton, Ohio.
16	2	b 15	Josiah O. Low	New York, N. Y.	1060 Fifth Avenue.
17	1	250	F. V. Bullfinch	Boston, Mass.	Dover, Mass.
18	1	225	William H. Brigham	Albany, N. Y.	Kingston, N. Y.
19	3	125	J. Kennedy Cross	Newport News, Va.	3214 West Avenue.
20	3	40	Edward C. Ely	Washington, N. C.	New York, N. Y.
21	4	700	Harry S. Leyman	New York, N. Y.	37 West Forty-fourth Street.
22	1	50	Dickson B. Potter	do.	East Hampton, N. Y.
23	1	35	Paul Billingsley	Seattle, Wash.	Box 60, Portage, Wash.
24	2	1,200	Frank Millers	Buffalo, N. Y.	17 Niagara Street.
25	1	40	Frank J. Pratt, Jr.	Seattle, Wash.	Coupeville, Wash.
26	1	b65	John B. Slee	New York, N. Y.	Brooklyn, N. Y.
27	2	80	John S. Keegan	do.	67 Wall Street.
28	1	300	Edwin Weisl	do.	25 Broad Street.
29	4	125	Charles A. Colman	do.	164 West Seventy-ninth Street.
30	2	24	Boucher & Co. (Wash.)	Tacoma, Wash.	2101 Center Street.
31	1	60	Newhouse, Ltd. (Calif.)	Los Angeles, Calif.	Long Beach, Calif.
32	1	7	J. H. Pomeroy	Seattle, Wash.	Bellevue, Wash.
33	4	120	Dwight C. Paul	Boston, Mass.	Wakefield, Mass.
34	2	35	U. J. Herrmann	Chicago, Ill.	126 North Dearborn Street.
35	4	60	A. D. Geoghegan	New Orleans, La.	70 Audubon Boulevard.
36	3	90	Edson W. Briggs	Washington, D. C.	1108 Sixteenth Street N.W.
37	1	75	Wilford J. Hawkins	Baltimore, Md.	Chalborne, Md.
38	2	75	William H. Stewart	Jacksonville, Fla.	P. O. Box 581, Jacksonville, Fla.
39	4	140	James L. Hubbard	New London, Conn.	Norwich, Conn.
40	4	b 600	Robert Treat Paine, 2d.	Boston, Mass.	19 Congress Street.
41	8	b 600	John F. Betz, 3d.	Philadelphia, Pa.	Malvern, Pa.
42	3	900	F. C. Williams	New York, N. Y.	66 Leonard Street.
43	10	500	Sidney E. Hutchinson	Philadelphia, Pa.	1718 Walnut Street.
44	1	40	Chas. F. Uebelacker	Beaufort, N. C.	New York, N. Y.
45	1	70	Arthur Zimmerman	Louisville, Ky.	Fort Thomas, Ky.
46	21	950	Logan G. Thomson	Grand Haven, Mich.	Charlevoix, Mich.
47	2	b 350	S. T. Gilbert	Detroit, Mich.	Bolcrest Hotel.
48	2	b 350	Alice T. McLean	New York, N. Y.	St. James, N. Y.
49	1	18	William A. W. Stewart, Jr.	do.	1 Washington Square.
50	2	760	Moe Cibley	Providence, R. I.	Greenwich, R. I.
51	2	100	Simon Wels	New Orleans, La.	817 Gravier Street.
52	1	135	Enos L. Seeds	Philadelphia, Pa.	Germantown, Pa.
53	1	175	Sidney M. Colgate	New York, N. Y.	105 Hudson Street, Jersey City, N. J.
54	2	30	Harry L. Dodge	Seattle, Wash.	Anacortes, Wash.
55	10	50	Lazard Lippman	Los Angeles, Calif.	San Pedro, Calif.
56	2	130	James A. Cotter	Boston, Mass.	Brookline, Mass.
57	1	b 40	Douglas Perkins	San Diego, Calif.	3535 Lark Street.
58	2	85	Henry Raleigh	New York, N. Y.	Huntington, N. Y.
59	1	140	Richard B. Bulkeley	Hartford, Conn.	275 Kenyon Street.
60	3	400	Joseph Snyder	Miami, Fla.	Palm Beach, Fla.
61	1	40	H. B. Hallowell	Seattle, Wash.	7955 Seward Park Avenue.
62	3	255	William Reed	Boston, Mass.	Nashun, N. H.
63	1	28	A. Balandras	San Francisco, Calif.	556 Victoria Street.
64	1	60	Curt Kremer	Seattle, Wash.	1820 Twenty-seventh Avenue West.
65	5	b240	John B. Berryman	Chicago, Ill.	Care Crane Co., 836 South Michigan Avenue.
66	9	63	L. F. Crofoot	Omaha, Nebr.	Omaha National Bank Building.

¹¹ Formerly ga. y. Paragon.
¹⁴ Formerly ga. y. Cintra.
¹⁵ Formerly ga. y. Samurl.
¹⁶ Formerly ga. y. Eleanor IV.
¹⁸ Formerly ga. y. Lura B. II.
¹⁷ Formerly ga. y. {a A. C. F.
¹⁸ Formerly British ga. s. Talapus.

¹⁹ Formerly ga. y. Athens.
²⁰ Formerly ga. y. {a Shadow.
²¹ Formerly ga. y. {b Sayonara.
²² Formerly ga. y. {a Virginian.
²³ Formerly U. S. Navy Hull No. 8585.
²⁴ Formerly ga. y. W. C. Stetson.

Line No.	Official No.	Signal letters	Big	Name of yacht	Tonnage		Register dimensions			When built	Where built
					Gross	Net	Length	Breadth	Depth		
MOTOR YACHTS— Continued											
1	228465		Ga. s.	Tapawinga.....	23	20	44.1	11.2	5.4	1920	Stockton, Calif.
2	223659	MFKP	Ga. s.	TAORMINA.....	178	121	113.4	19.6	10.6	1924	Boston, Mass.
3	219818		Ga. s.	¹ Tara.....	23	16	52.4	12.5	5.3	1920	New York, N. Y.
4	220004	LWMQ	Ga. s.	² Tara.....	46	31	77.0	12.6	5.9	1920	Bristol, R. I.
5	223940		Ga. s.	³ Tara II.....	38	26	65.2	13.0	6.2	1924	City Island, N. Y.
6	203690	KVRP	Ga. s.	Tarolinta.....	22	20	60.0	12.2	5.6	1906	Long Island City, N. Y.
7	202176	KVHQ	Ga. s.	Tarpon.....	20	17	43.3	15.1	6.5	1905	Boston, Mass.
8	222162	MDPS	Ga. s.	Tarpon.....	30	18	51.7	12.3	5.4	1922	Bayonne, N. J.
9	210311		Ga. s.	⁴ TAWMIE.....	123	83	100.5	16.0	8.0	1912	New York, N. Y.
10	225871		Ga. s.	Teal.....	17	9	45.8	12.4	7.0	1926	Boothbay Harbor, Me.
11	229498	MIHT	Ga. s.	Tech Jr.....	60	47	81.5	15.5	7.1	1930	Camden, N. J.
12	223450		Ga. s.	Temorangerle.....	31	21	53.0	13.0	6.4	1923	Bayonne, N. J.
13	220358		Ga. s.	⁵ Tempter.....	22	17	53.9	11.0	4.9	1920	Milwaukee, Wis.
14	227043	MHVF	Ga. s.	Tempter II.....	35	15	61.7	15.2	4.4	1927	Morehead City, N. C.
15	227475		Ga. s.	⁶ Tenaya.....	17	11	43.0	11.0	5.0	1928	New York, N. Y.
16	215143		Ol. s.	Tennessee.....	34	23	70.6	12.0	5.1	1916	Salisbury, Md.
17	227445		Ga. s.	Tequila.....	28	23	51.8	11.5	5.7	1928	Wilmington, Del.
18	228623	MIJW	Ga. s.	Teragram.....	22	13	40.6	14.2	6.6	1929	Essex, Conn.
19	204536		Ga. s.	Tern.....	18	17	48.0	10.0	5.0	1907	South Boston, Mass.
20	229202		Ol. s.	Tern.....	24	20	44.1	11.0	6.6	1929	Los Angeles, Calif.
21	230864		Ga. s.	Tern.....	15	13	44.1	14.0	5.9	1926	Newcastle, Me.
22	224740		Ga. s.	Terrybill III.....	30	20	60.0	11.0	5.7	1925	Clason Point, N. Y.
23	206665	LBGD	Ga. s.	Thais.....	23	19	54.6	11.2	6.0	1909	Lynn, Mass.
24	207929		Ga. s.	Thais.....	27	17	78.0	12.6	6.6	1906	St. Joseph, Mich.
25	224019		Ga. s.	⁸ Thalia.....	34	17	59.4	13.3	4.7	1924	Bay City, Mich.
26	230245	MJDQ	Ol. s.	Thalia.....	386	262	153.7	24.6	12.5	1930	do.
27	227699		Ga. s.	The Almar.....	19	15	45.0	10.5	5.0	1928	Wilmington, Del.
28	227487		Ga. s.	The Annas.....	28	19	47.2	12.6	6.1	1928	Milford, Del.
29	229178		Ol. s.	The Chalice.....	19	12	40.0	12.0	6.0	1920	San Diego, Calif.
30	230003		Ga. s.	The Dalles II.....	21	16	43.9	11.5	5.6	1930	Wilmington, Del.
31	203084		Ga. s.	The Duchess.....	42	36	67.0	13.5	6.1	1906	New York, N. Y.
32	207401	LBMG	Ga. s.	The Major.....	26	22	52.1	12.2	5.1	1910	do.
33	230185		Ol. s.	The Virginian.....	36	24	45.6	14.0	7.1	1930	Norfolk, Va.
34	228622		Ol. s.	Theano.....	38	26	56.4	15.5	6.4	1929	Wilmington, Del.
35	145778		Ga. s.	Thelma.....	26	17	57.8	10.8	4.6	1894	New York, N. Y.
36	208517		Ga. s.	THELMA.....	141	96	137.0	16.1	8.9	1911	do.
37	228473		Ga. s.	Theobeth.....	21	20	47.3	10.5	4.9	1925	Stockton, Calif.
38	227678		Ga. s.	⁹ Theresa.....	20	13	40.2	11.5	5.7	1928	Bayonne, N. J.
39	202353		Ga. s.	Therese White.....	21	17	46.4	14.8	7.0	1905	Friendship, Me.
40	227567		Ga. s.	Thesplan II.....	17	11	43.0	11.0	5.0	1923	New York, N. Y.
41	228081		Ga. s.	Thesplan III.....	20	13	43.5	11.2	5.0	1929	Clason Point, N. Y.
42	204016		Ga. s.	Thetis.....	21	16	42.0	15.3	6.8	1907	East Boothbay, Me.
43	206548	LBFC	Ga. s.	¹⁰ Thetis.....	61	42	89.8	17.6	7.7	1909	Long Branch, N. J.
44	227792		Ga. s.	¹¹ Thetis.....	30	24	51.8	12.0	5.9	1928	Wilmington, Del.
45	228698		Ga. s.	Thetis.....	17	12	43.5	11.2	5.0	1929	Clason Point, N. Y.
46	227535	MGTK	Ga. s.	¹² THISTLE.....	102	66	88.0	21.5	13.7	1928	Bristol, R. I.
47	209343		Ga. s.	¹³ Thistle IV.....	57	51	60.0	16.6	5.1	1911	Fort Edward, N. Y.
48	221458	MCWR	Ga. s.	¹⁴ Thor.....	89	60	104.4	15.5	8.1	1917	City Island, N. Y.
49	230836		Ol. s.	Thor.....	27	18	51.5	12.0	6.2	1925	San Diego, Calif.
50	212333	LDMP	Ga. s.	Thuban.....	35	23	63.1	13.1	5.9	1914	Neponset, Mass.
51	229746	MHTW	Ga. s.	Tide.....	38	31	54.9	13.0	6.2	1930	Bayonne, N. J.
52	223297		Ga. s.	TIDEWATER.....	76	62	60.2	20.0	5.5	1923	Long Island City, N. Y.
53	229572		Ga. s.	Tidler II.....	21	14	46.0	11.2	5.1	1930	Clason Point, N. Y.
54	223414	MFRK	Ga. s.	Tiger.....	10	9	35.5	11.3	4.5	1922	Atlantic City, N. J.
55	225182		Ga. s.	Tigress.....	23	17	50.1	14.2	6.6	1925	East Boothbay, Me.
56	208694		Ga. s.	¹⁵ Tillamook.....	24	16	58.4	12.0	6.2	1911	Port Clinton, Ohio.
57	226752		Ga. s.	Tillicum.....	11	9	30.5	9.8	5.2	1927	Tacoma, Wash.
58	209063		Ga. s.	¹⁶ Tiega II.....	26	18	51.1	12.9	6.1	1912	Port Clinton, Ohio.
59	228774	MHKW	Ga. s.	¹⁷ Tobasco.....	49	33	68.5	13.2	6.7	1929	City Island, N. Y.
60	224183		Ga. s.	TOBERMORY II.....	35	29	54.1	13.2	7.4	1924	Erie, Pa.
61	203430		Ga. s.	Toddy Wax.....	17	11	50.8	10.8	5.4	1906	Bristol, R. I.
62	228421		Ga. s.	¹⁸ Toddywax.....	34	27	51.2	12.0	6.2	1929	New York, N. Y.
63	230890	MJLQ	Ga. s.	Toddywax.....	73	60	72.9	15.8	7.0	1931	Morris Heights, N. Y.
64	225198		Ga. s.	Tod V.....	16	11	47.6	9.2	4.9	1924	Eau Claire, Wis.
65	220125		Ga. s.	Tofa.....	16	9	46.4	10.6	4.8	1920	Boston, Mass.

¹ Formerly ga. y. {
^a Oriana II.
^b Florence A.
² Formerly ga. y. {
^a Vasanta.
^b Wasteona.
³ Formerly ga. y. {
^a Waleda.
^b Don Carlos.
⁴ Formerly ga. s. Elmasada II.
⁵ Formerly ga. y. Eva.

⁶ Formerly ga. y. Akela.
⁷ Formerly ga. y. Dorothea.
⁸ Formerly ga. y. Yoreda.
⁹ Formerly ga. y. Wembyly.
¹⁰ Formerly ga. y. {
^a Nahmeeka.
^b Tuscanola.
^c Kanised.
¹¹ Formerly ga. y. Cladoma.

Line No.	Crew	Horsepower	Name of owner	Home port	Address of owner
1	1	b 200	Frank A. Cressey, Jr.	San Francisco, Calif.	1008 H Street, Modesto, Calif.
2	2	400	William S. Eaton	Boston, Mass.	27 State Street.
3	1	120	Ralph S. Child	New York, N. Y.	25 Nassau Street.
4	4	280	E. Townsend Irvin	do	22 East Sixty-fourth Street.
5	3	360	Buell Hemmway, Jr.	do	425 Fourth Avenue.
6	1	50	William A. Rigoulot	do	350 Fulton Street (B).
7	3	25	John H. Elliott	Baltimore, Md.	1202 Garrett Building.
8	2	80	Harold C. Keith	Boston, Mass.	Falmouth, Mass.
9	6	125	William T. Barbour	Detroit, Mich.	6900 East Jefferson Avenue.
10	2	15	R. G. Bigelow	New York, N. Y.	45 West Thirty-fifth Street.
11	5	1,000	Francis V. duPont	Wilmington, Del.	814 Broome Street.
12	3	80	Francis S. Bushey	New York, N. Y.	764 Court Street (B).
13	1	300	Edwin H. Jonson	do	4 South Pinehurst Avenue.
14	3	360	Charles F. Uebelacker	do	Hackensack, N. J.
15	1	130	Gerald M. Loeb	do	61 Broadway.
16	4	125	I. T. Rhea	New Orleans, La.	Robin and South Peter Streets.
17	2	250	Henry B. du Pont	Wilmington, Del.	Christiana Hundred, Del.
18	2	32	George W. Mixer	New York, N. Y.	University Club, 1 West Fifty-fourth Street.
19	2	45	J. A. Mermillod	New Orleans, La.	408 Howard Avenue.
20	1	75	Joe Follows	Los Angeles, Calif.	Wilmington, Calif.
21	1	40	Albert L. Pope	Hartford, Conn.	16 Sycamore Road.
22	3	200	Louis M. Planson	New York, N. Y.	25 Hobart Place, Garfield, N. J.
23	3	40	L. McCutcheon	do	168 Bainbridge Street (B).
24	1	80	Marine Basin Co. (N. Y.)	do	72 Hubbard Street (B.).
25	2	250	Charles Coryell	Port Huron, Mich.	Bay City, Mich.
26	14	1,300	Thomas M. Howell	New York, N. Y.	11 Wall Street.
27	2	100	Almar & Co. (Del.)	Duluth, Minn.	45 North Michigan Avenue, Chicago, Ill.
28	1	260	Anna Wharton Morris	Philadelphia, Pa.	Chelton Avenue and York Road.
29	1	40	Chas. D. Boynton	San Diego, Calif.	Mission Beach, San Diego County, Calif.
30	1	200	Earl A. Ross	New York, N. Y.	Larchmont, N. Y.
31	3	100	W. C. Hill	Detroit, Mich.	1903 Michigan Avenue East.
32	1	30	Charles W. Galloway	Baltimore, Md.	Old Frederick Road and Charing Cross, Carroll Station.
33	3	45	J. Heynen	New York, N. Y.	730 Riverside Drive.
34	1	120	E. Paul duPont	Wilmington, Del.	Montchanin, Del.
35	1	72	Guy Chapman	Sandusky, Ohio	Put in Bay, Ohio.
36	11	b 300	Henry B. Plant	New London, Conn.	Eastern Point, Groton, Conn.
37	1	b175	Chas. C. Moore	San Francisco, Calif.	3100 Washington Street.
38	1	b100	A. A. Hageman	New York, N. Y.	68 West Thirty-seventh Street.
39	2	16	Herbert L. Stone	do	205 East Forty-second Street.
40	1	130	Eugene E. Wilson	Bridgeport, Conn.	Stratford, Conn.
41	1	140	H. C. Parsons	Hartford, Conn.	91 Vine Street.
42	1	27	Carl M. Erb	Seattle, Wash.	Bellingham, Wash.
43	2	100	Warren Somers	Philadelphia, Pa.	Atlantic City, N. J.
44	2	350	F. J. Twaits	Los Angeles, Calif.	Beverly Hills, Calif.
45	2	b140	Harry H. Hunt	Boston, Mass.	49 Federal Street.
46	11	100	Dr. Seth M. Milliken	New York, N. Y.	951 Madison Avenue.
47	4	70	George H. Emerson	do	210 Lambett Road, Baltimore, Md
48	4	660	John B. Falue	Boston, Mass.	613 Sears Building.
49	1	550	Harry Norman	San Francisco, Calif.	223 Steuart Street.
50	3	75	S. W. Rushmore	New York, N. Y.	Plainfield, N. J.
51	2	250	Colgate Hoyt	do	52 Broadway.
52	2	25	Robert L. McCook	Washington, D. C.	1901 Wyoming Avenue.
53	1	300	Jules M. de R. Thebaud	Vineyard Haven, Mass.	Nantucket, Mass.
54	2	30	Charles A. D. Burk	Philadelphia, Pa.	Atlantic City, N. J.
55	1	30	George B. Drake	New York, N. Y.	Flushing, N. Y.
56	1	30	George Jerome	Detroit, Mich.	1329 Majestic Building.
57	1	43	S. C. Scott	Tacoma, Wash.	743 St. Helens Avenue.
58	1	80	Lloyd H. Astrup	Detroit, Mich.	10148 Crocuslawn Avenue.
59	3	700	J. Brooks Nichols	New York, N. Y.	Convent, N. J.
60	2	40	F. W. Wakefield	Sandusky, Ohio	Vermillion, Ohio.
61	2	28	Mary L. H. Ashton	Philadelphia, Pa.	Wynnewood, Pa.
62	3	200	New York Yacht, Launch & Engine Co. (N. Y.)	New York, N. Y.	Morris Heights, N. Y.
63	4	200	Dr. Thomas G. Ashton	Philadelphia, Pa.	Wynnewood, Pa.
64	2	400	Louisiana Furs (Del.)	New Orleans, La.	Youngsville, La.
65	2	250	C. E. Fay	Boston, Mass.	730 Commonwealth Avenue.

^a Rowena.
^b Formerly ga. y. Cherie.
^c Andromeda.
^d Formerly U. S. Navy S. C. 323.
^e Formerly U. S. Navy S. P. 269.

^a Formerly ga. y. Voyager.
^b Formerly ga. y. Sazarac.
^c Formerly ol. y. Roxam.

Line No.	Official No.	Signal letters	Rig	Name of yacht	Tonnage		Register dimensions			When built	Where built
					Gross	Net	Length	Breadth	Depth		
MOTOR YACHTS—											
Continued											
1	213426		Ga. s.	Togo.....	45	43	60.2	17.3	4.2	1903	Toms River, N. J.
2	229727		Ga. s.	Toltec II.....	21	14	46.0	11.2	5.1	1930	Clason Point, N. Y.
3	227035		Ga. s.	Tom B.....	13	12	37.9	11.5	4.0	1927	Seattle, Wash.
4	226804		Ga. s.	Tom Boy.....	46	31	67.0	14.1	7.3	1927	Salisbury, Md.
5	227841		Ga. s.	Tommydee.....	21	19	40.7	11.6	4.9	1928	Seattle, Wash.
6	211115		Ga. s.	Tondeleyo.....	42	28	81.4	13.1	5.8	1913	New York, N. Y.
7	222360		Ga. s.	Tondeleyo.....	24	13	54.5	11.0	5.3	1922	New Orleans, La.
8	225042		Ga. s.	Tondeleyo.....	36	29	62.2	16.9	7.2	1928	Salisbury, Md.
9	229457		Ga. s.	To N' Fro.....	20	13	43.5	11.2	5.0	1930	Clason Point N. Y.
10	223356		Ga. s.	Tonkaway.....	16	11	59.3	11.0	4.0	1910	Baltimore, Md.
11	224914		Ga. s.	Tonkawe.....	19	13	43.0	12.0	5.5	1923	Port Clinton, Ohio.
12	227338	MGSN	Ga. s.	Tonkawe II.....	68	41	67.2	17.0	7.3	1928	Patchogue, N. Y.
13	226618	MGNB	Ga. s.	Toorac.....	51	35	62.3	14.2	6.8	1927	Onset, Mass.
14	229553		Ga. s.	Toots III.....	19	13	43.5	11.0	4.9	1930	Bay City, Mich.
15	205043		Ga. s.	Topaz.....	17	13	43.8	10.8	5.7	1908	Bristol, R. I.
16	222955	MFCE	Ga. s.	Topaz.....	31	21	53.0	13.0	6.4	1923	Bayonne, N. J.
17	215258		Ol. s.	Topaz VII.....	23	14	52.2	11.0	5.6	1917	Wiscasset, Me.
18	211206	LCWH	Ga. s.	Torbatross.....	27	24	50.8	15.2	5.9	1913	New York, N. Y.
19	227065		Ol. s.	Torino II.....	93	63	96.4	17.0	6.8	1927	Vegesack, Germany.
20	226585		Ga. s.	Tosari II.....	24	16	48.0	11.2	5.8	1927	Wilmington, Del.
21	229695		Ga. s.	Toska Joyce.....	18	15	38.0	11.3	5.5	1930	do.
22	219072		Ga. s.	Toxaway.....	21	14	51.8	11.0	5.4	1919	New York, N. Y.
23	230336		Ga. s.	Toxaway.....	16	12	44.8	10.7	5.1	1930	Port Clinton, Ohio.
24	225516		Ga. s.	Trade Wind.....	22	15	45.0	14.5	7.6	1926	Thomaston, Me.
25	227332		Ga. s.	Tradition.....	25	21	53.6	14.3	7.0	1928	East Boothbay, Me.
26	235966	MGHB	Ga. s.	Trall.....	127	110	85.0	18.0	8.9	1926	Camden, N. J.
27	217703		Ga. s.	Tramp.....	19	16	47.4	11.3	5.7	1909	Boston, Mass.
28	218989	LTCV	Ga. s.	Tramp.....	33	28	47.5	14.0	6.7	1919	Camden, N. J.
29	218473		Ga. s.	Tranquille.....	22	18	53.5	10.8	5.4	1910	Bayonne, N. J.
30	227441		Ga. s.	Traumerel.....	20	13	40.2	11.5	5.7	1928	do.
31	222179		Ga. s.	Trebber.....	63	43	64.1	17.2	6.3	1922	do.
32	229686	MCDL	Ga. s.	Tred-Avon II.....	101	79	80.4	17.9	9.2	1921	Camden, N. J.
33	225460	MGBL	Ol. s.	Tred Avon II.....	141	95	96.0	18.9	8.4	1926	Marlboro Harbor, N. Y.
34	224699	MFSH	Ga. s.	Triad.....	135	121	87.4	19.0	6.4	1925	Camden, N. J.
35	229763		Ga. s.	Trident.....	18	16	47.0	12.9	5.6	1930	Erie, Pa.
36	215156	LHQB	Ga. s.	Trillora II.....	63	43	88.5	13.9	6.6	1917	Boston, Mass.
37	202917	KVGQ	Ga. s.	Trinculo.....	31	27	60.1	14.2	6.2	1906	Long Island City, N. Y.
38	211395		Ga. s.	Trio.....	16	11	35.7	12.6	3.8	1913	Oyster Bay, N. Y.
39	220309		Ga. s.	Triton.....	19	16	42.2	10.8	5.8	1920	Everett, Wash.
40	226729		Ga. s.	Triton.....	41	28	59.1	13.3	6.0	1927	West Lynn, Mass.
41	229004		Ga. s.	Triton.....	11	7	37.2	9.5	4.9	1921	Portsmouth, N. H.
42	208188		Ga. s.	Trojan.....	22	15	47.2	15.2	5.2	1910	Oakland, Calif.
43	224997	MFJN	Ga. s.	Tropic.....	126	104	82.8	22.0	6.3	1925	Bayonne, N. J.
44	209261	LCFK	Ga. s.	Troubadour.....	18	12	44.5	10.1	5.3	1911	Toms River, N. J.
45	222344	MGQL	Ga. s.	Troubadour.....	21	14	53.3	11.0	5.1	1922	Neponset, Mass.
46	224756		Ga. s.	Troubadour.....	16	12	43.9	12.0	6.7	1925	East Boothbay, Me.
47	218193	LRJS	Ga. s.	Truant.....	20	13	56.9	10.5	4.0	1894	Morris Heights, N. Y.
48	229700	MHVL	Ol. s.	Truant.....	221	179	110.3	21.0	9.4	1930	Camden, N. J.
49	226091	MGQL	Ga. s.	Truelove.....	123	110	86.0	18.0	8.9	1927	do.
50	202034		Ga. s.	Tudor Rose.....	21	18	49.2	13.6	7.2	1905	East Boothbay, Me.
51	225810		Ga. s.	Tu Gees.....	39	27	57.7	14.0	6.1	1926	Bayonne, N. J.
52	215160		Ga. s.	Tuna.....	30	14	67.9	10.5	5.9	1917	Boston, Mass.
53	229385		Ga. s.	Tuna.....	22	20	43.3	14.2	5.0	1930	Dorchester, N. J.
54	230205		Ga. s.	Tupantod.....	32	22	50.8	12.5	6.3	1930	Milford, Del.
55	230840		Ga. s.	Turbeso.....	29	19	57.8	13.2	5.3	1931	Greenport, N. Y.
56	228819	MHLE	Ga. s.	Turbot II.....	20	13	40.2	11.5	5.7	1929	Bayonne, N. J.
57	220400		Ga. s.	Twilight II.....	24	8	52.1	12.4	5.2	1920	Erie, Pa.
58	229720		Ga. s.	Twister.....	30	20	54.5	14.5	7.5	1930	Boston, Mass.
59	221068		Ga. s.	2247.....	81	55	104.4	14.6	8.1	1917	Greenport, N. Y.
60	230816		Ga. s.	Two Moons.....	20	14	44.7	11.7	4.9	1931	Crisfield, Md.
61	226409		Ga. s.	Tyee.....	26	17	59.7	11.2	5.7	1927	Nyack, N. Y.
62	229092		Ga. s.	Tyee Scout.....	28	24	49.8	12.9	5.0	1924	Navy Yard, Puget Sound, Wash.
63	206469	LBT8	Ol. s.	Typee.....	46	31	72.0	13.5	7.4	1911	Camden, N. J.
64	230533		Ga. s.	Typhoon.....	18	16	40.4	10.5	5.2	1931	Stockton, Calif.
65	228248		Ga. s.	Tyrone.....	19	12	44.5	14.2	7.1	1929	Thomaston, Me.

1 Formerly ga. y. {a Kittle M.
b Dream Boat.
c Minnie W. III
2 Formerly ga. y. {a Minnie W. III
b Lady Warwick
c Salthaven.
3 Formerly ga. y. Klismet.
4 Formerly ga. y. Sarah Webb.
5 Formerly ol. y. Malaina.
6 Formerly ga. y. Marilou.

7 Formerly ga. y. Bilma III.
8 Formerly ga. y. Elizabeth Anne.
9 Formerly ga. y. Lure III.
10 Formerly ga. y. {a Mimi B. II.
b Fayanne.
c Topaz.
11 Formerly ga. y. Nahmeoka.
12 Formerly ga. y. Alscotia.
13 Formerly ga. y. Kosagaas.

Line No.	Crew	Horsepower	Name of owner	Home port	Address of owner
1	1	25	Norman R. Nelson.....	New York, N. Y.....	Westfield, N. J.
2	2	300	Elmer A. Onthank.....	Boston, Mass.....	Fitchburg, Mass.
3	1	90	T. H. Boyd.....	Seattle, Wash.....	6551 Eighteenth Avenue NE.
4	4	200	Wilbur O. Walker.....	New York, N. Y.....	Hotel Plaza.
5	1	85	Thomas Dee.....	San Francisco, Calif.....	170 Hooper Street.
6	3	130	Robert Jacob (N. Y.).....	New York, N. Y.....	City Island, N. Y.
7	2	300	Brook Tarpaulin Co. (La.).....	New Orleans, La.....	429 Celeste Street.
8	4	90	Edward C. Dale.....	Philadelphia, Pa.....	410 Chestnut Street.
9	1	300	John H. Castle.....	Rochester, N. Y.....	1155 University Avenue.
10	2	75	F. A. Warner.....	Philadelphia, Pa.....	2806 Midvale Avenue.
11	1	75	W. P. Baldwin.....	New Haven, Conn.....	1021 Ridge Road, Hamden, Conn.
12	2	160	A. R. Southworth.....	New York, N. Y.....	94 Booth Avenue, Englewood, N. J.
13	2	450	C. A. Roote.....	Providence, R. I.....	Uxbridge, Mass.
14	1	240	Ernest W. Hodge.....	Detroit, Mich.....	14400 Scripps Avenue.
15	1	60	William H. Leland.....	Boston, Mass.....	Worcester, Mass.
16	2	80	W. D. Craig Wright.....	Cape Vincent, N. Y.....	910 Clinton Street, Philadelphia, Pa.
17	2	50	Paul H. Hoft.....	Port Huron, Mich.....	Rogers City, Mich.
18	2	35	W. Irvine Keyser.....	Baltimore, Md.....	Keyser Building.
19	5	450	T. C. Hollander.....	Salem, Mass.....	Boston, Mass.
20	2	200	Hyman Paul Rome.....	Baltimore, Md.....	213 North Calvert Street.
21	1	100	Frank B. Russell.....	Louisville, Ky.....	205 Peterson Street.
22	2	400	J. R. McCleelan.....	Philadelphia, Pa.....	1664 Riverside Drive, Atlantic City, N. J.
23	1	180	James H. Nunnally.....	Miami, Fla.....	759 Northeast Fifty-seventh Street.
24	1	32	Floyd C. Noble.....	New York, N. Y.....	42 Broadway.
25	2	24	John S. Williams.....	do.....	Hewlett, N. Y.
26	6	300	DeVer H. Warner.....	Bridgeport, Conn.....	Fairfield, Conn.
27	2	60	E. E. Shugart.....	Des Moines, Iowa.....	Council Bluffs, Iowa.
28	1	37	Ralph H. Hubbard.....	New York, N. Y.....	Rye, N. Y.
29	1	155	Montgomery Crane.....	do.....	4 West Ninetieth Street.
30	1	175	W. Royden Klein.....	do.....	Floral Park, N. Y.
31	6	180	Robert R. Jenks.....	Providence, R. I.....	320 Dexter Street, Pawtucket, R. I.
32	6	150	William H. Peirce.....	Baltimore, Md.....	11 East Chase Street.
33	3	220	Grymes Engineering Co. (N. J.).....	New York, N. Y.....	Jersey City, N. J.
34	9	300	John H. McCormick.....	Philadelphia, Pa.....	Williamsport, Pa.
35	1	100	Cleveland Thurber.....	Detroit, Mich.....	3456 Penobscot Building.
36	5	440	Solomon R. Guggenheim.....	New York, N. Y.....	120 Broadway.
37	2	65	Chas. M. Struven.....	Baltimore, Md.....	114 South Frederick Street.
38	2	24	Anna Parsons.....	Miami, Fla.....	General delivery.
39	1	55	J. H. Cann.....	San Francisco, Calif.....	Juneau, Alaska.
40	3	260	John J. White.....	New York, N. Y.....	292 Madison Avenue.
41	3	60	Tacoma Area Council, Boy Scouts of America (Wash.).....	Tacoma, Wash.....	512 Provident Building.
42	1	62	George D. Parker.....	Los Angeles, Calif.....	Riverside, Calif.
43	5	230	Albert L. Pack.....	Chicago, Ill.....	Southmoor Hotel.
44	1	40	George Fredrick.....	New York, N. Y.....	Floral Park, N. Y.
45	2	240	Robert P. Huntington.....	do.....	Staatsburg, N. Y.
46	2	20	Melville H. Haskell.....	Bar Harbor, Me.....	Blue Hill Falls, Me.
47	1	48	Robert W. Volk.....	New York, N. Y.....	Woodhaven, L. I., N. Y.
48	11	600	Truman H. Newberry.....	Newport, R. I.....	Watch Hill, R. I.
49	9	300	Fred W. Weller.....	Miami, Fla.....	West Palm Beach, Fla.
50	2	12	Katharine C. Brackett.....	Boston, Mass.....	42 Pinckney Street.
51	3	94	George Gilpin, jr.....	Philadelphia, Pa.....	Box 81, Narbeth, Pa.
52	1	400	Ruth Baker Pratt.....	New York, N. Y.....	7 East Sixty-first Street.
53	3	100	William Stone.....	Philadelphia, Pa.....	Atlantic City, N. J.
54	2	300	C. M. Robinson.....	Annapolis, Md.....	St. Marys City, Md.
55	1	450	Adolph Schwazmann.....	New York, N. Y.....	Shelter Island, N. Y.
56	1	125	James C. Patterson.....	Baltimore, Md.....	Mount Washington, Md.
57	2	60	Robert Jarecki.....	Erie, Pa.....	558 West Sixth Street.
58	2	300	Landon K. Thorne.....	New York, N. Y.....	25 Nassau Street.
59	8	450	Arthur Marchand.....	Boston, Mass.....	Fall River, Mass.
60	2	240	Robert C. Hupke.....	Crisfield, Md.....	Princess Anne, Md.
61	2	600	Louis H. Seagrave.....	New York, N. Y.....	50-Pine Street.
62	1	70	Seattle Council, Boy Scouts of America (Wash.).....	Seattle, Wash.....	5114 Arcade Building.
63	2	100	Herman A. DeVry.....	Chicago, Ill.....	1111 Center Street.
64	2	240	C. D. Abbott.....	Miami, Fla.....	West Palm Beach, Fla.
65	2	40	Alexander C. Tener.....	Gloucester, Mass.....	Eastern Point Road.

¹⁴ Formerly U. S. N. ga. s. No. 9732.

¹⁵ Formerly ga. s. Gracewin.

¹⁶ Formerly ga. y. Nellie F. II.

¹⁷ Formerly ga. y. {^a Analgra.

{^b Arabus.

¹⁸ Formerly ga. y. {^a Mariska.

{^b Heigh-Ho.

¹⁹ Formerly ga. y. {^a Truant.

{^b Asahi.

²⁰ Formerly ga. y. Florence.

²¹ Formerly ga. y. Muz.

²² Formerly U. S. Navy S. C. 247.

²³ Formerly ga. y. Ojal II.

²⁴ Formerly U. S. N. No. 8670.

²⁵ Formerly ga. y. Sybilla II.

Line No.	Official No.	Signal letters	Rig	Name of vessel	Tonnage		Register dimensions			When built	Where built
					Gross	Net	Length	Breadth	Depth		
MOTOR YACHTS—											
Continued											
1	217476		Ga. s.	U. N. I.	6	5	33.4	8.1	3.6	1919	Seattle, Wash.
2	230144		Ga. s.	U an I Two.	26	18	47.3	12.5	5.2	1930	Greenport, N. Y.
3	229943		Ga. s.	Uado.	18	15	41.3	10.6	5.0	1930	Stockton, Calif.
4	211050		Ga. s.	Ulana II.	38	29	54.4	12.6	5.5	1913	New York, N. Y.
5	229825		Ga. s.	Ulrica II.	21	19	44.8	10.7	5.1	1930	Port Clinton, Ohio.
6	223280		Ga. s.	Uncle Dick.	23	18	46.0	13.0	2.5	1923	Evansville, Ind.
7	211317		Ga. s.	Undine.	16	11	38.2	10.4	6.8	1913	Bellingham, Wash.
8	227749		Ga. s.	Undine.	24	16	56.2	11.2	5.2	1928	Elliott, Md.
9	226359		Ga. s.	Ungava.	53	36	64.0	14.0	7.6	1927	New York, N. Y.
10	230234		Ol. s.	Ungava.	32	21	53.6	13.6	6.9	1930	Lynn, Mass.
11	205412		Ga. s.	Unicorn.	21	19	54.6	12.0	6.1	1908	Stamford, Conn.
12	215175	LHGN	Ga. s.	Useppa II.	78	53	84.9	15.8	6.7	1917	Port Clinton, Ohio.
13	225456		Ga. s.	Utilite.	16	11	47.7	10.7	5.8	1928	New York, N. Y.
14	213153		Ga. s.	Utopia.	19	14	50.0	10.2	4.8	1915	Stamford, Conn.
15	229756		Ga. s.	Utopia.	60	41	72.1	13.7	7.7	1930	Annapolis, Md.
16	228133	MFQP	Ol. s.	UTOWANA.	1,309	690	221.5	34.1	14.0	1916	Stockholm, Sweden.
17	219879		Ga. s.	Uwhilna.	22	15	37.0	13.5	7.0	1909	Shanghai, China.
18	222286		Ga. s.	Vado.	26	18	59.8	10.5	6.2	1922	New York, N. Y.
19	230309		Ga. s.	Vadne II.	19	13	46.0	11.3	5.2	1930	Brooklyn, N. Y.
20	227896		Ol. s.	Vaeringer II.	16	10	40.2	13.4	7.8	1928	Essex, Conn.
21	210722		Ga. s.	Vagabond.	21	14	45.6	14.0	5.9	1912	Bayhead, N. J.
22	224229		Ga. s.	Vagabond.	19	15	50.8	10.8	4.9	1915	San Francisco, Calif.
23	224572	MFRV	Ga. s.	Vagabond.	16	15	42.0	12.8	6.5	1915	Big Tancock Island, N.S.
24	227315		Ga. s.	Vagabond.	17	14	47.2	12.2	7.7	1928	Boothbay Harbor, Me.
25	228668		Ga. s.	Vagabond.	16	12	44.8	10.7	5.1	1929	Port Clinton, Ohio.
26	228733		Ga. s.	Vagabond.	17	12	43.5	11.2	5.0	1929	New York, N. Y.
27	229015		Ga. s.	Vagabond.	18	16	43.1	11.5	5.6	1929	Seattle, Wash.
28	229048		Ga. s.	Vagabond.	21	17	43.2	11.3	5.6	1926	Red Bank, N. J.
29	229643		Ga. s.	Vagabond.	22	15	46.9	11.1	5.0	1930	Jacksonville, Fla.
30	222851		Ga. s.	Vagabond II.	26	18	46.5	13.3	6.1	1923	New York, N. Y.
31	228124	MGVP	Ol. s.	VAGABONDIA.	854	324	201.6	34.1	16.0	1928	Kiel, Germany.
32	211285	LDBF	Ga. s.	VAGBANT.	178	126	90.0	24.8	16.0	1913	Bristol, R. I.
33	226708		Ga. s.	Vagrant.	26	16	52.0	13.6	6.5	1927	Beals, Me.
34	226356	MGSD	Ga. s.	Valacia.	38	31	59.3	16.7	8.4	1927	East Boothbay, Me.
35	223165		Ga. s.	Valaura.	44	36	58.1	14.3	6.5	1923	Port Clinton, Ohio.
36	81511	KMGS	Ga. s.	Valcour.	61	48	89.5	14.2	8.5	1895	Nyack, N. Y.
37	227095	MGRG	Ga. s.	Valda.	20	14	53.4	10.8	5.4	1920	East Boothbay, Me.
38	213274		Ga. s.	Valdoesta.	20	13	49.9	11.1	5.6	1915	New York, N. Y.
39	209997	LCKG	Ga. s.	Valeda.	31	25	45.9	11.1	6.1	1912	Lynn, Mass.
40	225606		Ga. s.	Valerie.	39	27	57.7	14.0	6.1	1926	Bayonne, N. J.
41	223474		Ga. s.	Valerie Ann.	49	33	57.2	15.5	6.5	1923	New York, N. Y.
42	228423		Ga. s.	Valkerie.	20	18	42.0	10.6	4.8	1927	San Francisco, Calif.
43	209952		Ga. s.	Valkyrie.	19	13	52.0	10.6	5.0	1911	West Lynn, Mass.
44	230513		Ga. s.	Valkyrie.	7	6	27.0	9.4	5.1	1931	Seattle, Wash.
45	222934		Ga. s.	VALKYRIE II.	81	39	92.7	15.0	6.8	1923	Bay City, Mich.
46	227257	MGRW	Ol. s.	VALOR.	146	119	98.1	24.4	13.8	1928	Boston, Mass.
47	212288		Ga. s.	Valoria.	21	14	50.0	13.6	4.6	1914	Port Clinton, Ohio.
48	212046		Ga. s.	Vamoose.	21	14	61.3	10.7	4.7	1914	New York, N. Y.
49	224852		Ga. s.	Vamoose.	10	9	33.9	9.6	4.7		Unknown.
50	221471		Ga. s.	Vamp.	19	12	47.0	11.0	5.3	1921	Keyport, N. J.
51	226498		Ga. s.	Vampire.	30	20	64.2	12.0	5.7	1927	City Island, N. Y.
52	111297		Ga. s.	Vanadis.	24	11	50.0	15.3	7.7	1899	Eau Claire, Wis.
53	225535		Ol. s.	Vanatie.	20	14	43.5	10.8	5.8	1926	Los Angeles, Calif.
54	228025	MHGB	Ol. s.	VANDA.	1,279	689	215.0	36.0	20.1	1928	Bath, Me.
55	222977		Ga. s.	Vanguard.	20	12	48.7	14.1	7.1	1923	East Boothbay, Me.
56	215874	LJMF	Ga. s.	Vanities.	157	141	93.6	20.4	8.6	1917	Holly Hill, Fla.
57	222763		Ga. s.	Vanora.	33	26	57.8	12.7	5.5	1923	Atlantic City, N. J.
58	227763		Ga. s.	Vaquero.	27	18	53.7	11.0	6.2	1928	New York, N. Y.
59	228424	MHGG	Ol. s.	VARA.	356	207	150.0	24.0	13.2	1929	Bristol, R. I.
60	225310		Ga. s.	Varramista.	36	24	65.7	12.0	6.5	1926	New York, N. Y.
61	227516		Ga. s.	Vavite.	17	11	43.0	11.0	5.0	1928	do.
62	218540		Ga. s.	Veda.	22	13	53.9	11.7	5.0	1919	Boston, Mass.

¹ Formerly ga. s. Ouray.

² Formerly ga. y. Clematis.

³ Formerly ga. y. Nirvana III.

⁴ Formerly ga. y. {a Klm.

⁵ Formerly ga. y. {b Elemah.

⁶ Formerly ga. y. {c Irwin II.

⁷ Formerly ga. y. Presque Isle.

⁸ Formerly ga. y. {a Utopia.

⁹ Formerly ga. y. {b Mischief.

¹⁰ Formerly Swedish ol. y. Svealand.

¹¹ Formerly British ga. y. Uwhilna.

¹² Formerly ga. y. Whirlwind.

¹³ Formerly {a British ga. s. Gertrude M. B.

¹⁴ Formerly {b Polly Ann.

¹⁵ Formerly ga. y. {a Turtle Too.

¹⁶ Formerly ga. y. {b Chis.

¹⁷ Formerly ga. y. La Reine.

¹⁸ Formerly ga. y. Muroma.

¹⁹ Formerly st. y. Washita.

²⁰ Formerly ga. y. Roslyn.

²¹ Formerly ol. y. Irene E. II.

²² Formerly ga. y. Alta.

²³ Formerly ga. y. Windsor II.

²⁴ Formerly ol. y. Hardi Blauw.

Line No.	Crew	Horsepower	Name of owner	Home port	Address of owner
1	1	40	Fred J. Bailey.....	Port Townsend, Wash.	Tyler Street Dock.
2	2	350	International Society of Otological Research (N. Y.).....	New York, N. Y.....	502 Park Avenue.
3	1	200	Stamford White.....	Bridgeport, Conn.....	Greenwich, Conn.
4	2	40	E. W. Kaminski.....	Georgetown, S. C.....	Front Street.
5	1	200	Leslie Ullrich.....	Detroit, Mich.....	Medea Hotel, Mount Clemens, Mich.
6	1	22	W. D. Roach.....	Louisville, Ky.....	1800 South Third Street.
7	1	45	Ben O. Crosscup.....	Seattle, Wash.....	L. O. Smith Building.
8	2	110	C. Reese Dietrich.....	Baltimore, Md.....	2926 Harford Avenue.
9	4	200	Albert W. Johnston.....	New York, N. Y.....	111 Broadway.
10	2	100	do.....	do.....	Do.
11	2	52	John H. Clowes.....	do.....	Great Neck, N. Y.
12	4	180	Barron Collier.....	Tampa, Fla.....	Useppa Island, Fla.
13	2	54	Gerard B. Lambert.....	New York, N. Y.....	250 Park Avenue.
14	1	85	Ivory C. Eaton.....	Boston, Mass.....	Nashua, N. H.
15	5	260	Earl J. Van Sciver.....	Philadelphia, Pa.....	349 Pelham Road, Germantown.
16	25	1,000	Allison V. Armour.....	New York, N. Y.....	340 Park Avenue.
17	1	10	E. H. Hutchison.....	Seattle, Wash.....	402 Colman Building.
18	4	600	Louise N. Grace.....	New York, N. Y.....	Great Neck, N. Y.
19	1	290	Laurens Hammond.....	Chicago, Ill.....	Evanston, Ill.
20	1	40	Harrison G. Reynolds.....	Gloucester, Mass.....	Manchester, Mass.
21	2	40	S. C. Loveland.....	Philadelphia, Pa.....	151 South Front Street.
22	2	40	Earl Fulwiler.....	Los Angeles, Calif.....	Santa Paula, Calif.
23	1	40	W. A. Drisler.....	New York, N. Y.....	Bronxville, N. Y.
24	2	b 40	Clarence G. White.....	Los Angeles, Calif.....	Sunset and Mariposa Drives, Redlands, Calif.
25	1	400	Earnest Byfield.....	Chicago, Ill.....	Hotel Sherman.
26	1	140	W. C. Westcott.....	Erle, Pa.....	Union City, Pa.
27	1	b 85	W. A. Rupp.....	Seattle, Wash.....	Aberdeen, Wash.
28	1	180	Cheston Simmons.....	Perth Amboy, N. J.....	Shrewsbury, N. J.
29	1	400	August Horrmann.....	New York, N. Y.....	Staten Island, N. Y.
30	2	60	Eugene F. Volt.....	do.....	Sherry-Netherland Hotel.
31	32	1,600	W. L. Mellon.....	Pittsburgh, Pa.....	Frick Building Annex.
32	15	b 100	Harold S. Vanderbilt.....	New York, N. Y.....	466 Lexington Avenue.
33	1	100	Willard P. Whittemore.....	Boston, Mass.....	434 West Roxbury Parkway.
34	2	40	Francis L. Higginson, jr.....	do.....	358 Beacon Street.
35	3	120	Val Duttonhofer, jr.....	Cincinnati, Ohio.....	300 McGregor Avenue.
36	4	120	Albert A. Sonson.....	Miami, Fla.....	City Yacht Basin.
37	2	450	W. G. McCullough.....	New York, N. Y.....	Stamford, Conn.
38	2	50	Arthur Baldwin.....	do.....	Oyster Bay, N. Y.
39	1	40	William A. Hopkins.....	Boston, Mass.....	93 Berkeley Street.
40	4	200	John V. McAllister.....	Los Angeles, Calif.....	628 North Canon Drive.
41	2	75	Andrew Nelson, jr.....	New York, N. Y.....	531 West Nineteenth Street.
42	1	b 75	J. M. Etienne.....	San Francisco, Calif.....	837 Folsom Street.
43	2	40	O. H. Burton.....	Detroit, Mich.....	Mount Clemens, Mich.
44	1	10	Jack Jones.....	Seattle, Wash.....	1417 Forty-second Avenue NE.
45	5	220	Carl E. Schmidt.....	Port Huron, Mich.....	Detroit, Mich.
46	14	100	Marion Eppley.....	Newport, R. I.....	Beacon Rock.
47	2	60	Belle Isle Boat & Engine Co. (Mich.).....	Detroit, Mich.....	8777 East Jefferson Avenue.
48	1	500	Katherine S. Hoyt.....	New Bedford, Mass.....	Marion, Mass.
49	1	40	Marion R. Cummings.....	Seattle, Wash.....	Skinner Building.
50	3	85	William E. Caldwell.....	Newark, N. J.....	Glen Ridge, N. J.
51	3	1,100	Ralph Pulitzer.....	New York, N. Y.....	Manhasset, N. Y.
52	3	b 20	Durbin Rosedale.....	Milwaukee, Wis.....	Station F, Route No. 10.
53	1	b 130	Hillman Auto Loan, Ltd. (Calif.).....	Los Angeles, Calif.....	507 South Flower Street.
54	36	3,000	Ernest B. Dane.....	Boston, Mass.....	6 Beacon Street.
55	2	b 35	B. H. Innes Brown.....	New York, N. Y.....	120 Broadway.
56	6	100	Vanities Producing Corporation (N. Y.).....	New York, N. Y.....	755 Seventh Avenue.
57	3	150	Benjamin Chew.....	Philadelphia, Pa.....	Radnor, Pa.
58	2	360	Clifford V. Brokaw.....	New York, N. Y.....	350 Madison Avenue.
59	17	1,500	Harold S. Vanderbilt.....	do.....	466 Lexington Avenue.
60	4	400	James H. Otley.....	do.....	122 East Forty-second Street.
61	1	130	W. Schuyler Pata.....	do.....	100 William Street.
62	2	360	James J. Murphy.....	do.....	1864 Stuart Street (B).

²⁰ Formerly ga. y. ^a Valoria. ^b Super-S-Six.

²¹ Formerly ga. y. Aura.

²² Formerly ga. y. Phantom.

²³ Formerly ga. y. Rosamond.

²⁴ Formerly ga. y. Hibiscus.

²⁵ Formerly ga. y. ^a Eldee. ^b Katia.

²⁶ Formerly ga. y. ^a Escape. ^b Switch. ^c Racketeer.

²⁷ Formerly ga. y. ^a Saga. ^b Sinbad.

²⁸ Formerly ga. y. ^a Ja Da. ^b Marionette. ^c Topaz. ^d Wildcat IV. ^e Kinkajou.

Line No.	Official No.	Signal letters	Rig	Name of yacht	Tonnage		Register dimensions			When built	Where built
					Gross	Net	Length	Breadth	Depth		
MOTOR YACHTS—											
Continued											
1	202211		Ga. s.	¹ Vega	17	14	70.2	10.1	5.9	1905	Osterville, Mass.
2	227536		Ga. s.	Vega II	26	21	50.8	11.7	6.1	1928	New York, N. Y.
3	222419	MD8C	El. s.	Velero II	195	104	125.0	20.0	10.0	1922	Los Angeles, Calif.
4	230891	MJLR	Ol. s.	VELERO III	749	293	184.2	30.1	10.6	1931	Long Beach, Calif.
5	225349	MFWH	Ol. s.	VEDETTE	458	178	147.4	26.1	14.8	1924	Copenhagen, Denmark
6	217044	LNQP	Ga. s.	Vellron	91	62	87.2	18.1	8.4	1918	New York, N. Y.
7	206966	LBGW	Ga. s.	² Vencedor	90	50	83.2	16.9	7.4	1909	Boston, Mass.
8	215594		Ga. s.	³ Vencedor	19	10	43.7	11.2	6.7	1910	Burton, Wash.
9	223390		Ga. s.	Vendovl	34	29	61.4	12.8	5.1	1923	Poulsbo, Wash.
10	220887	MCDN	Ga. s.	⁴ Venetia	81	63	67.4	17.0	9.1	1920	Camden, N. J.
11	225916		Ga. s.	Venona II	17	9	45.8	12.4	7.0	1926	Wiscasset, Me.
12	221961	MDLC	Ga. s.	Ventura	25	23	51.0	14.0	6.6	1922	Bristol, R. I.
13	204490	KWHJ	Ol. s.	⁵ Venture	48	28	71.5	13.1	7.0	1907	South Boston, Mass.
14	206028		Ga. s.	Venture	55	40	83.6	15.2	8.0	1910	Greenport, N. Y.
15	211141	LCVN	Ga. s.	⁷ Venture	33	31	57.0	14.5	9.2	1913	Bristol, R. I.
16	224412		Ga. s.	Venture	29	20	57.9	13.3	4.1	1924	West Palm Beach, Fla.
17	224741		Ga. s.	Venture	47	41	57.5	15.0	5.6	1925	New York, N. Y.
18	222474		Ga. s.	⁸ Venture II	26	17	58.4	12.0	5.1	1922	Jersey City, N. J.
19	224827		Ga. s.	Venturer	20	14	50.5	12.0	7.5	1925	Bath, Me.
20	228517		Ga. s.	Venus	17	12	43.5	11.2	5.0	1929	Clason Point, N. Y.
21	229938	MJBQ	Ga. s.	Venus	18	12	48.1	11.1	4.9	1930	Stamford, Conn.
22	206026		Ga. s.	Verdi	28	19	75.0	11.5	6.0	1909	New York, N. Y.
23	227745		Ga. s.	Verna III	17	14	38.2	12.3	4.8	1928	Bay City, Mich.
24	227654		Ga. s.	Verona-J	20	17	44.6	10.7	5.2	1928	Port Clinton, Ohio
25	228219		Ga. s.	Verona-J	56	38	72.4	14.4	6.5	1929	Bay City, Mich.
26	222338	MDRK	Ga. s.	⁹ Versa	79	54	104.3	14.9	8.3	1917	Brooklyn, N. Y.
27	224757		Ga. s.	Vestone	23	16	44.1	11.2	6.1	1925	Seattle, Wash.
28	222051	MDNC	Ga. s.	¹⁰ Veteran	80	54	104.4	14.8	8.1	1917	Charleston, S. C.
29	228292	MIIFD	Ol. s.	Viator	164	130	98.0	20.0	8.8	1929	Camden, N. J.
30	214802		Ga. s.	¹¹ Victoria	23	9	48.4	11.5	4.5	1916	San Mateo, Calif.
31	227844		Ga. s.	¹² Victoria J	27	12	48.0	13.8	7.6	1928	San Diego, Calif.
32	222210	MDQF	Ga. s.	VICTORIA MARY	212	144	134.9	20.0	9.9	1922	Boston, Mass.
33	229011		Ol. s.	Vida Mia	48	37	58.4	14.6	7.2	1920	Stockton, Calif.
34	161935		Ga. s.	Vigilance	23	12	42.5	15.5	5.2	1902	Key West, Fla.
35	206750		Ga. s.	¹⁴ Vigilant	41	27	63.0	14.1	6.5	1909	Philadelphia, Pa.
36	214019	LFWH	Ga. s.	Vigilant	30	24	58.5	14.2	5.5	1916	Camden, N. J.
37	228000		Ga. s.	Vihø	25	17	49.2	14.9	4.9	1928	Aberdeen, Md.
38	202577		Ga. s.	Viking	26	23	54.7	11.0	4.0	1905	New York, N. Y.
39	228438		Ga. s.	Viking II	20	13	43.5	11.2	5.0	1929	Clason Point, N. Y.
40	217340		Ga. s.	¹⁵ Viking IV	17	16	45.9	14.3	4.6	1914	Oakland, Calif.
41	229933	MJBN	Ga. s.	Vleehi	54	31	72.3	19.2	11.2	1930	San Diego, Calif.
42	223141		Ga. s.	Vincent VI	30	20	47.0	12.7	6.0	1923	Lynn, Mass.
43	225701		Ga. s.	¹⁶ Vindex	29	20	53.0	12.7	4.8	1926	Bay City, Mich.
44	25746		Ga. s.	Viola	17	14	42.5	14.8	5.4	1867	New Haven, Conn.
45	230252		Ga. s.	Viola	21	15	54.8	11.3	6.2	1930	Essex, Conn.
46	211974	LDJP	Ga. s.	Viola II	29	10	51.5	17.5	5.2	1914	Salisbury, Md.
47	230681	MJKB	Ol. s.	Virago	142	110	89.0	19.0	8.6	1931	Camden, N. J.
48	226548		Ga. s.	Vir Belle, jr	25	20	54.5	13.1	5.2	1927	Rochester, N. Y.
49	25603		Ol. s.	Virginia	17	12	46.1	14.9	4.7	1865	Fowl River, Ala.
50	221116		Ga. s.	Virginia	31	14	59.0	12.0	7.5	1908	Harrisburg, Tex.
51	226633	MGNC	Ol. s.	Virginia	68	46	75.6	19.4	10.1	1927	Essex, Mass.
52	228720		Ga. s.	Virginia	19	13	47.0	11.6	5.2	1927	Bayonne, N. J.
53	227971		Ga. s.	¹⁷ Virginia Lee	58	39	62.7	15.5	6.3	1928	New York, N. Y.
54	214159		Ga. s.	¹⁸ Virginian	37	30	66.7	12.9	5.6	1916	do.
55	201943		Ga. s.	Vision	24	16	53.6	14.3	7.5	1905	Boston, Mass.
56	230005		Ga. s.	Vitesse	9	7	31.0	8.4	4.2	1930	Seattle, Wash.
57	229899		Ga. s.	Vivette	21	19	44.8	10.7	5.1	1930	Port Clinton, Ohio
58	230262		Ga. s.	Vivienne	18	16	40.4	10.5	5.2	1930	Stockton, Calif.
59	208752		Ga. s.	Vixen	20	13	48.1	10.9	5.6	1911	Neponset, Mass.
60	228214		Ga. s.	Vixen	50	34	73.5	14.0	7.4	1929	New York, N. Y.
61	230649	MJIIV	Ol. s.	Vixen	137	93	106.7	17.5	10.2	1931	Morris Heights, N. Y.
62	213968	LFVB	Ga. s.	¹⁹ Vixen III	22	19	51.0	14.4	8.6	1916	Bristol, R. I.
63	96506		Ga. s.	²⁰ Volador	16	14	42.2	14.1	5.4	1900	Gloucester, Mass.
64	225571	MGCF	Ol. s.	Volador	114	51	97.0	23.4	11.5	1926	Los Angeles, Calif.
65	214166		Ga. s.	Volante	30	19	55.4	14.7	8.8	1916	East Boothbay, Me.
66	229865		Ga. s.	Volante	21	16	43.9	11.5	5.6	1930	Wilmington, Del.
67	230070		Ga. s.	Volkertse	35	24	54.9	12.6	5.4	1930	Huntington, N. Y.
68	226819		Ol. s.	²¹ Voyager II	86	27	60.9	16.0	8.1	1927	Wiscasset, Me.

¹ Formerly ga. y. ^a Ildico.
^b Gypsy Joe.

² Formerly ga. y. Zumbrota.

³ Formerly ga. y. Tekla.

⁴ Formerly ga. y. ^a Vencedor.
^b British ga. y. Vencedor.

⁵ Formerly ga. y. ^a Miramar.

⁶ Formerly ga. y. ^b Bolo.

⁷ Formerly ga. y. Shadow.

⁸ Formerly ga. y. ^a Ventura.
^b Istalena.
^c British sloop yacht Istalena.

⁹ Formerly ga. Alice C.

¹⁰ Formerly ga. y. S. C. 55.

¹¹ Formerly ga. s. ^a U. S. Subchaser No. 107.

¹² Formerly ga. y. ^b Bonita II.

¹³ Formerly ga. y. Frances N.

Line No.	Crew	Horsepower	Name of owner	Home port	Address of owner
1	1	50	Joseph S. L. Wherton	Philadelphia, Pa.	3146 North Seventeenth Street.
2	2	120	R. A. S. Bloomer	Rochester, N. Y.	Newark, N. Y.
3	4	290	G. A. Hancock	Los Angeles, Calif.	908 Merchants National Bank Building.
4	8	1,700	G. Allan Hancock	do.	California Bank Building.
5	16	250	Frederick W. Vanderbilt	New York, N. Y.	Grand Central Terminal.
6	5	300	Robert H. Flukbine	Los Angeles, Calif.	Pasadena, Calif.
7	5	150	Grosvenor Farwell	New York, N. Y.	48 Wall Street.
8	1	40	Arnold D. Arends	Seattle, Wash.	Oak Harbor, Wash.
9	2	40	H. M. Hellenes	do.	Long Beach, Calif.
10	5	160	Louis Calder	New York, N. Y.	Hotel Warwick.
11	2	45	Elmer J. Bliss	Vineyard Haven, Mass.	Edgartown, Mass.
12	2	50	George F. Baker, jr.	New York, N. Y.	2 Wall Street.
13	3	100	Walter C. Lewis	Boston, Mass.	101 Tremont Street.
14	4	150	William Scheer	New York, N. Y.	7 West Forty-fifth Street.
15	4	14	H. G. Montgomery	do.	1 East Sixtieth Street.
16	2	800	Lee Johns	Miami, Fla.	2225 Brickel Avenue.
17	3	100	G. C. Meyer	New York, N. Y.	Great Neck, N. Y.
18	2	100	Leonard Siegel	do.	541 West Twenty-fifth Street.
19	2	20	Perry Mackay Sturges	do.	Shelter Island, N. Y.
20	1	140	Emma L. Rice	do.	Yonkers, N. Y.
21	2	590	John King Reckford	do.	Hoboken, N. J.
22	3	32	Walter J. Green	Cape Vincent, N. Y.	Utica, N. Y.
23	2	85	Alexander Fisher	Detroit, Mich.	Care Detroit Yacht Club.
24	1	125	Charles W. Adams	do.	7835 East Jefferson Avenue.
25	2	500	Albert A. Rose	do.	19322 Strathcona Drive.
26	3	440	Sabine Towing Co. (Tex.)	Port Arthur, Tex.	Box 252.
27	2	225	O. W. Tupper	Seattle, Wash.	3136 Franklin Avenue.
28	6	440	Guy C. Parkhurst	Boston, Mass.	Winthrop, Mass.
29	9	400	Dr. Maitland Alexander	Rockland, Me.	Dark Harbor, Me.
30	1	45	Herbert S. Swanton	San Francisco, Calif.	San Jose, Calif.
31	2	130	Chas. T. Johnson	San Diego, Calif.	2384 Fort Stockton Drive.
32	10	530	Robert H. McCurdy	New York, N. Y.	12 West Fifty-first Street.
33	1	150	W. V. B. Campbell	San Francisco, Calif.	Pebble Beach, Calif.
34	2	50	James Adams	Miami, Fla.	Oxford Hotel, North Miami Avenue.
35	3	100	Emil A. Mathias	Philadelphia, Pa.	4406 Dinsdon Street.
36	2	50	Samuel L. Kent	do.	Lansdowne, Pa.
37	2	80	Frank Maxa, jr.	Baltimore, Md.	Aberdeen, Md.
38	1	45	James G. Timolat	Perth Amboy, N. J.	Riverside Drive, Red Bank, N. J.
39	1	140	H. M. Case	do.	Amityville, L. I.
40	1	12	Albert Solland	Los Angeles, Calif.	1407 South Hope Street.
41	2	75	H. T. Horton	San Diego, Calif.	Bonita, Calif.
42	2	60	E. F. Hall	Philadelphia, Pa.	Atlantic City, N. J.
43	1	300	Stedman S. Hanks	Boston, Mass.	Glen Head, L. I., N. Y.
44	1	25	Selma Vernet	New York, N. Y.	180 Lenox Road (B).
45	3	565	Max Grosshart	Hartford, Conn.	Saybrook, Conn.
46	3	37	J. C. Benz	Boston, Mass.	16 South Street.
47	6	400	Thomas N. McCarter	Perth Amboy, N. J.	Rumson, N. J.
48	3	225	Parker A. Stacy	Rochester, N. Y.	Syracuse, N. Y.
49	5	16	John C. O'Gwynn	Mobile, Ala.	O'Gwynn Building.
50	4	120	George R. Christie	Houston, Tex.	Second National Bank Building.
51	6	60	Marie Sinclair	New York, N. Y.	322 Central Park West.
52	1	88	Horace G. Roberts	Duluth, Minn.	Ranier, Minn.
53	3	200	Clarence B. Hayes	Detroit, Mich.	Jackson, Mich.
54	2	115	Henry Ashton Little	Philadelphia, Pa.	5914 Overbrook Avenue.
55	1	14	Carroll E. Gray, jr.	Chicago, Ill.	208 South La Salle Street.
56	1	225	Frank McDermott	Seattle, Wash.	1001 Northern Life Tower.
57	1	180	Oscar H. Fogg	New York, N. Y.	4 Irving Place.
58	2	160	Harvey F. Thew	Los Angeles, Calif.	Beverly Hills, Calif.
59	2	45	Alexander D. Latham	New York, N. Y.	Mineola, N. Y.
60	2	600	Adolph M. Dick	do.	62 William Street.
61	6	900	do.	do.	do.
62	3	15	Anne Archbold	do.	26 Broadway.
63	2	14	Marlon C. Harper	do.	Bronxville, N. Y.
64	9	120	W. L. Valentine	Los Angeles, Calif.	San Marino, Calif.
65	3	35	Sterling Morton	Chicago, Ill.	333 North Michigan Avenue.
66	1	200	Douglas F. Wheeler	Detroit, Mich.	New Whittier Hotel, Burns Drive.
67	1	260	Paul L. Veeder	New York, N. Y.	Hewlett, N. Y.
68	2	40	Eversley Childs, jr.	do.	50 East Forty-second Street.

¹¹ Formerly ga. y. Sylvia.
¹² Formerly ga. y. Alida.
¹³ Formerly ga. y. Marguerite II.
¹⁴ Formerly ga. y. Clarinda.
¹⁵ Formerly ga. y. Lassie.
¹⁶ Formerly ga. y. Reometta.
¹⁷ Formerly ga. y. Wemootah.
¹⁸ Formerly ga. y. {a New Yorker.

¹⁹ Formerly {a sloop yacht Jessica.
 {b sloop yacht Sally Ann.
 {c ga. y. Jessica.
²⁰ Formerly ga. y. Hookah.
²¹ Formerly ol. s. Golden Eagle

Line No.	Official No.	Signal letters	Rig	Name of yacht	Tonnage		Register dimensions			When built	Where built
					Gross	Net	Length	Breadth	Depth		
MOTOR YACHTS—											
Continued											
							<i>Feet</i>	<i>Feet</i>	<i>Feet</i>		
1	224210		Ga. s.	Wabisi.....	29	24	47.6	12.1	5.3	1921	Manitowoc, Wis.
2	210324		Ga. s.	Wachusett II.....	23	17	46.0	13.5	4.7	1912	Philadelphia, Pa.
3	227306		Ga. s.	Wahoo.....	86	70	77.3	15.0	9.0	1928	New York, N. Y.
4	227786		Ga. s.	Wahoo.....	23	16	54.5	12.0	5.3	1928	do.
5	227581		Ga. s.	Waleda II.....	149	101	113.0	19.0	8.9	1928	Camden, N. J.
6	229611		Ga. s.	Walewska.....	21	19	44.8	10.7	5.1	1930	Port Clinton, Ohio
7	229228		Ga. s.	Waljean.....	31	26	47.8	13.2	5.0	1929	Norfolk, Va.
8	227645		Ga. s.	Walkelen.....	18	15	46.0	11.0	4.9	1928	Biddleford, Me.
9	229287	MHQK	Ga. s.	Walrus.....	28	19	49.0	14.4	7.9	1929	Boston, Mass.
10	230800		Ol. s.	Walrus.....	34	23	48.0	13.2	6.5	1930	Crittenden, Va.
11	229523	MHSC	Ga. s.	Walrus II.....	20	13	40.2	11.5	5.7	1929	Bayonne, N. J.
12	228892		Ga. s.	Walshee II.....	21	19	44.8	10.7	5.1	1929	Port Clinton, Ohio
13	222604	MDTR	Ol. s.	WALUCIA III.....	513	229	160.5	26.0	14.6	1922	Newport News, Va.
14	218637		Ga. s.	Wanango.....	17	12	48.3	10.3	5.2	1918	Erie, Pa.
15	222189		Ga. s.	Wanda.....	65	44	83.6	15.3	7.1	1922	Seattle, Wash.
16	216682	LMHR	Ga. s.	Wanda II.....	24	19	57.8	11.5	5.2	1912	Muskegon, Mich.
17	212553		Ga. s.	Wanderer.....	17	16	40.7	10.3	6.0	1914	Bridgeport, Conn.
18	226451		Ga. s.	Wanderer.....	9	8	29.0	8.6	4.2	1927	Tacoma, Wash.
19	226906		Ga. s.	Wanderer.....	52	35	49.0	20.3	7.1	1927	Cedar Keys, Fla.
20	227517		Ga. s.	Wanderer.....	52	36	65.6	14.1	6.5	1928	Wilmington, Del.
21	228270		Ol. s.	Wanderer.....	19	12	44.8	11.8	5.5	1929	Long Beach, Calif.
22	228328	MHFJ	Ol. s.	WANDERER.....	224	152	107.4	21.0	11.5	1929	Boston, Mass.
23	229746		Ga. s.	Wanderer.....	11	10	33.9	10.1	5.1	1930	Seattle, Wash.
24	136886	KQVH	Ga. s.	WANDERLUST.....	53	49	69.3	19.5	6.2	1901	Elizabeth, N. J.
25	221568	MDCK	Ga. s.	Wanderer IX.....	26	24	54.0	15.3	8.0	1921	Riverside, R. I.
26	228666		Ga. 2.	Wapiti.....	19	13	46.5	12.1	4.5	1929	Southwest Harbor, Me.
27	222370		Ga. s.	Warbug.....	26	18	59.3	10.9	6.0	1917	Bristol, R. I.
28	227036		Ga. s.	Warrigal.....	9	6	30.8	8.2	4.3	1907	Norfolk, Va.
29	224026	MFPN	Ol. s.	WARRIOR.....	1,451	718	223.3	34.7	26.4	1923	Kiel Gaarden, Germany.
30	218704		Ga. s.	Wasaka III.....	18	17	48.4	10.5	5.0	1913	Lynn, Mass.
31	214272		Ga. s.	Waseca.....	33	24	61.0	12.7	5.6	1914	Tetraultville, Canada
32	222978		Ga. s.	Wasp.....	36	24	63.3	12.6	5.6	1923	Milwaukee, Wis.
33	230723		Ga. s.	Water Gipsy.....	23	21	51.5	13.7	8.6	1931	East Boothbay, Me.
34	226859		Ga. s.	Water Wagon.....	22	21	48.8	13.0	7.6	1927	Stockton, Calif.
35	81651	KTWR	Ga. s.	Water Nymph.....	38	26	69.0	12.0	5.4	1899	Baltimore, Md.
36	230828		Ga. s.	Water Nymph.....	19	17	43.8	11.0	5.3	1931	Manitowoc, Wis.
37	224202		Ga. s.	Water Witch.....	18	16	45.0	12.6	6.5	1924	Shelburne, Nova Scotia.
38	226721		Ga. s.	Water Witch.....	20	16	45.8	12.7	6.7	1937	Falrhaven, Mass.
39	226624		Ga. s.	Watowan.....	42	36	46.0	15.2	6.7	1925	Huntspoint, N. Y.
40	205071		Ga. s.	Wave.....	13	8	46.9	10.3	3.7	1908	Galveston, Tex.
41	223918		Ga. s.	Wave.....	19	9	43.2	11.5	4.7	1924	Carlstadt, N. J.
42	228336		Ga. s.	Waw-Be-Wawa.....	17	12	43.5	11.2	5.0	1929	Ciason Point, N. Y.
43	226145		Ga. s.	Wawa II.....	21	14	47.8	11.5	4.7	1926	Vege sack, Germany.
44	229496		Ga. s.	Wawa II.....	20	13	43.5	11.2	5.0	1930	Ciason Point, N. Y.
45	227008	MGQR	Ol. s.	WAWALOAM.....	336	271	134.8	25.4	11.8	1918	Waterhurizan, Holland.
46	161938	KSHB	Ga. s.	Wayfarer.....	40	33	70.7	16.6	8.7	1902	Boston, Mass.
47	226399		Ga. s.	Wayfarer.....	25	17	44.0	15.7	5.5	1927	Keyport, N. J.
48	225443	MGBH	Ga. s.	Wayfarer.....	36	24	65.8	12.4	5.8	1926	Boston, Mass.
49	228552	MHJK	Ga. s.	Wayfarer.....	127	87	100.0	17.0	7.8	1929	Neponset, Mass.
50	227513		Ga. s.	Wayward.....	29	19	48.5	12.6	6.1	1928	Bayonne, N. J.
51	229402		Ga. s.	Wee.....	22	15	48.0	12.3	6.1	1930	Newark, N. J.
52	207359	LBKP	Ga. s.	Welcome.....	43	29	63.3	14.0	7.2	1910	Boston, Mass.
53	210173	LCRH	Ga. s.	Wendameen.....	35	16	59.2	17.0	8.2	1912	East Boothbay, Me.
54	214720		Ga. s.	Wendy.....	23	13	55.0	11.5	5.5	1913	Madisonville, La.
55	213797	LPQW	Ga. s.	Weona II.....	79	73	58.2	17.1	5.0	1915	St. Augustine, Fla.
56	222136		Ga. s.	Wenonah.....	20	13	55.0	10.1	5.0	1922	New York, N. Y.
57	223142		Ga. s.	Westover.....	75	25	104.3	14.9	8.6	1918	Annapolis, Md.
58	216935		Ga. s.	Westward.....	17	14	53.2	13.2	5.7	1915	Oakland, Calif.
59	223931		Ol. s.	Westward.....	96	65	80.2	18.7	9.4	1924	Dockton, Wash.
60	228535	MJKR	Ol. s.	Westward.....	33	26	55.5	15.7	7.9	1929	South Bristol, Me.
61	220438	MBGF	Ga. s.	Westerly.....	33	23	62.6	12.2	5.9	1920	Seattle, Wash.
62	220197		Ga. s.	Westmoreland.....	16	11	36.0	15.5	4.2	1920	Osterville, Mass.
63	229211	MHPS	Ol. s.	West Wind.....	157	106	92.0	20.0	8.7	1929	Camden, N. J.
64	210434	LGWM	Ga. s.	Wethea.....	63	26	73.5	14.8	7.1	1912	Port Clinton, Ohio
65	225481		Ga. s.	Wetona.....	24	18	55.0	15.2	8.2	1926	Los Angeles, Calif.
66	229027		Ga. s.	Wewintoo.....	24	20	44.1	10.6	5.6	1930	Chicago, Ill.
67	217462		Ga. s.	Whereaway.....	70	47	67.0	19.1	5.3	1918	Palm Beach, Fla.

¹ Formerly ga. y. Lounge.

² Formerly ga. y. ^a Whim II.
^b Skippy II.

³ Formerly ol. y. ^a Ohio.
^b Miramitchl.

⁴ Formerly ga. y. Edris.

⁵ Formerly ga. y. Fronto.

⁶ Formerly U. S. Navy ga. s. Warbug.

⁷ Formerly U. S. Navy hull No. S-110.

⁸ Formerly ^a British ga. y. La Sirene.

⁹ Formerly ^a Early Dawn V.

¹⁰ Formerly ga. y. Rival II.

¹¹ Formerly ga. y. Seaward IV.

¹² Formerly ga. y. ^a Dede II.

¹³ Formerly ga. s. ^b Moana.

¹⁴ Formerly ga. s. Vagabond.

Line No.	Crew	Horsepower	Name of owner	Home port	Address of owner
1	2	93	O. M. Reif.....	Pittsburgh, Pa.....	Schenley Apartment.
2	1	24	Gertrude H. Ford.....	Philadelphia, Pa.....	2467 South Twenty-first Street.
3	4	200	Benjamin C. Perkins.....	Hartford, Conn.....	24 Woodside Circle.
4	3	650	Robert L. Clarkson.....	New York, N. Y.....	18 Pine Street.
5	8	600	Walter H. Lippincott.....	Philadelphia, Pa.....	1508 Walnut Street.
6	1	200	Maurice O'Connor.....	Chicago, Ill.....	120 South La Salle Street.
7	1	65	Albert L. Worthen.....	New Haven, Conn.....	56 Alden Avenue.
8	1	130	M. Walker Jones.....	Boston, Mass.....	27 Ridgefield Road, Winchester, Mass.
9	1	130	Charles A. Welch.....	do.....	73 Tremont Street.
10	1	150	Marsden J. Perry.....	Providence, R. I.....	52 Power Street.
11	1	60	William K. Barclay.....	Philadelphia, Pa.....	Haverford, Pa.
12	1	200	W. F. Sheetz.....	Detroit, Mich.....	71 Keelson Drive.
13	25	700	Henry D. Walbridge.....	New York, N. Y.....	660 Madison Avenue.
14	1	60	Maxwell S. Hart.....	Hartford, Conn.....	New Britain, Conn.
15	2	550	Charles S. Howard.....	San Francisco, Calif.....	1601 Van Ness Avenue.
16	1	125	Eugene R. Alderman.....	Boston, Mass.....	South Hadley, Mass.
17	1	25	Harrison J. MacClatchey.....	New York, N. Y.....	Leonia, N. J.
18	4	30	G. R. Metsker.....	Portland, Oreg.....	St. Helens, Oreg.
19	2	70	W. C. Alexander.....	Tampa, Fla.....	508 West Church Street, Orlando, Fla.
20	1	200	Charles D. Stradley.....	Wilmington, Del.....	Holly Oak, Del.
21	2	b 60	Charles W. Camp.....	Los Angeles, Calif.....	1208 Pacific Southwest Building, Long Beach, Calif.
22	11	600	George Whitney.....	New York, N. Y.....	23 Wall Street.
23	1	40	H. Greenberg.....	Seattle, Wash.....	2000 Yesler Way.
24	6	75	Harvey S. Blassel.....	Los Angeles, Calif.....	La Creesanta, Calif.
25	2	20	Rowland Hazard.....	Newport, R. I.....	South Kingstown, R. I.
26	1	360	Frank W. Brooks, Jr.....	Detroit, Mich.....	1008 Bishop Street.
27	3	400	Harry Preston.....	Bridgeport, Conn.....	General Delivery.
28	1	20	W. W. Sparks.....	Ketchikan, Alaska.....	2043 Fairview Avenue north.
29	37	1,800	Harrison Williams.....	New York, N. Y.....	60 Broadway.
30	1	35	Augustus M. Summers.....	Boston, Mass.....	Weymouth, Mass.
31	3	75	Frank Viseldt.....	Philadelphia, Pa.....	668 North Tenth Street.
32	3	600	Cameron B. Waterman.....	Detroit, Mich.....	330 Lincoln Road.
33	1	35	William McMillan.....	Baltimore, Md.....	8 Charlcote Place, Gullford.
34	3	b 40	William C. Barker.....	San Diego, Calif.....	4395 Howk Street.
35	3	65	R. P. Dobson.....	Baltimore, Md.....	Relay, Md.
36	1	190	L. H. Heinke.....	Chicago, Ill.....	105 Adams Street.
37	1	16	R. L. Patterson.....	New York, N. Y.....	800 Fifth Avenue.
38	1	85	Frederick G. Towle.....	Providence, R. I.....	Pawtucket, R. I.
39	2	65	Charles B. Shutter.....	New Haven, Conn.....	West Haven, Conn.
40	2	5	G. A. C. Hall.....	Corpus Christi, Tex.....	c/o Southern Equipment Co., 1031 Navarro Street.
41	2	50	Bernard L. Connell.....	Philadelphia, Pa.....	Scranton, Pa.
42	1	140	J. F. Birch.....	New York, N. Y.....	124 East Thirty-first Street.
43	1	140	D. J. Collins.....	Philadelphia, Pa.....	Wawa, Pa.
44	1	140	Ralph C. Sherwood.....	Bridgeport, Conn.....	126 Bank Street.
45	11	140	Walden W. Shaw.....	Chicago, Ill.....	8 South Michigan Avenue.
46	2	32	Palmer M. Way.....	Philadelphia, Pa.....	Wildwood, N. J.
47	1	80	Anna F. Clarke.....	New York, N. Y.....	Bogota, N. J.
48	3	450	Frank B. McQuesten.....	Boston, Mass.....	27 Kilby Street.
49	7	700	Winthrop W. Aldrich.....	New York, N. Y.....	15 Broad Street.
50	2	180	Graham Roberts.....	Philadelphia, Pa.....	Bala, Pa.
51	2	1,200	John C. Casaleggi.....	Perth Amboy, N. J.....	Carteret, N. J.
52	3	75	William H. Johns.....	New York, N. Y.....	283 Madison Avenue.
53	4	65	Paul C. L'Amoreaux.....	Chicago, Ill.....	208 South La Salle Street.
54	2	40	William C. Breisacker.....	New Orleans, La.....	139 North Clark Street.
55	4	50	F. W. Denton.....	St. Augustine, Fla.....	Houghton, Mich.
56	2	300	Walter G. Ladd.....	New York, N. Y.....	Far Hills, N. J.
57	5	220	Richard Crane.....	Norfolk, Va.....	Westover, Va.
58	3	40	Edward M. Mills.....	San Francisco, Calif.....	534 Battery Street.
59	3	110	Campbell Church.....	Ketchikan, Alaska.....	Fairmount Heights, Oreg.
60	2	60	Gordon McAlpin Pyle.....	Bridgeport, Conn.....	Noroton, Conn.
61	3	500	E. W. Murphy.....	Los Angeles, Calif.....	247 South Central Avenue.
62	1	40	Lewis W. Brander.....	New York, N. Y.....	250 West Fifty-seventh Street.
63	10	400	Phillip H. Johnson.....	Philadelphia, Pa.....	Widener Building.
64	3	230	Williamson Veneer Co. (Md.).....	Baltimore, Md.....	Baltimore and Eighth Streets.
65	2	40	Charles L. Reynolds.....	Los Angeles, Calif.....	Box 572, Riverside, Calif.
66	1	170	C. J. Peterson.....	Chicago, Ill.....	2156 Fulton Street.
67	4	150	Alonso W. Goodwin.....	Miami, Fla.....	Box 434.

¹³ Formerly ga. y. Cyric.

¹⁴ Formerly ga. y. {^a Mistral.
^b Dickiebird.
^c Jule.

¹⁵ Formerly ga. y. {^b Jane Ann.
^c Brimic.
^d Emily.

¹⁶ Formerly {^a U. S. Navy S. O. 409.
^b ga. s. B. No. 409.

¹⁷ Formerly ga. y. Sea Fox.

¹⁸ Formerly ol. y. Memory.

¹⁹ Formerly ga. y. Quakeress.

Line No.	Official No.	Signal letters	Rig	Name of yacht	Tonnage		Register dimensions			When built	Where built
					Gross	Net	Length	Breadth	Depth		
MOTOR YACHTS—											
Continued											
1	201109	KTFR	Ga. s.	Whaleway.....	49	46	54.6	16.6	4.4	1904	Tarrytown, N. Y.
2	228499		Ga. s.	Whim.....	20	13	46.0	11.5	5.4	1929	City Island, N. Y.
3	228039		Ga. s.	Whim II.....	17	11	48.5	10.2	5.6	1922	Detroit, Mich.
4	215919		Ga. s.	Whiponong.....	49	29	75.8	13.0	6.4	1917	Milwaukee, Wis.
5	230290		Ga. s.	Whippoowill.....	25	17	53.6	11.5	6.2	1930	Brooklyn, N. Y.
6	201245		Ga. s.	Whiporee.....	27	24	58.7	11.1	5.9	1904	Islesboro, Me.
7	225775	MGDQ	Ga. s.	Whippet.....	46	31	64.6	15.7	7.2	1928	Quincy, Mass.
8	222443		Ga. s.	Whisper.....	45	28	60.4	14.0	6.3	1921	Trenton, Mich.
9	230920		Ga. s.	Whispering Winds.....	25	17	55.8	11.5	5.7	1931	Mystic, Conn.
10	227636		Ga. s.	Whistle Binkle.....	18	15	39.6	12.9	6.7	1928	Osterville, Mass.
11	211182	LCVT	Ga. s.	Whistler.....	23	22	45.3	13.3	8.0	1913	Thomaston, Me.
12	219092		Ga. s.	Whistler.....	31	22	53.6	15.5	8.1	1919	East Boothbay, Me.
13	221722		Ga. s.	Whistler.....	18	14	37.0	15.9	4.0	1921	Patchogue, N. Y.
14	228302		Ga. s.	Whistler.....	28	19	47.2	12.6	6.1	1929	Millford, Del.
15	221263	MGSN	Ga. s.	Whitcap II.....	65	50	72.9	15.4	7.6	1921	Boston, Mass.
16	225954	MGFS	Ga. s.	White Cloud.....	37	33	66.4	16.1	8.1	1926	Salisbury, Md.
17	228095		Ga. s.	White Cloud.....	10	9	34.2	11.9	5.8	1928	Tacoma, Wash.
18	100642	KNFD	Ga. s.	White Heather.....	16	8	42.0	13.5	6.3	1897	Tottenville, N. Y.
19	225430		Ga. s.	White Heron.....	23	15	47.7	14.3	5.8	1928	Newport Beach, Calif.
20	220021		Ga. s.	White Lyne.....	28	23	60.0	11.2	5.8	1917	Bristol, R. I.
21	116871		Ga. s.	White Pelican.....	61	55	72.7	15.8	5.1	1896	Daytona, Fla.
22	206947		Ga. s.	White Plume.....	29	20	48.6	13.4	4.4	1909	Mount Vernon, Wash.
23	221622	MFSN	Ga. s.	White Shadow.....	98	66	77.7	22.2	9.7	1921	Millford, Del.
24	220322		Ga. s.	Whiz.....	46	24	70.6	13.1	5.7	1920	Newburyport, Mass.
25	226476		Ga. s.	Who.....	55	37	67.2	14.5	6.3	1927	Manitowoc, Wis.
26	228238		Ga. s.	Who II.....	20	16	44.5	14.2	7.1	1929	Thomaston, Me.
27	228636		Ga. s.	Whocares.....	10	9	30.7	9.1	4.6	1929	Seattle, Wash.
28	227909		Ol. s.	Wichita.....	56	38	60.6	16.2	6.0	1928	Brooklyn, N. Y.
29	230382		Ga. s.	Wicomleo.....	34	23	52.7	13.6	5.3	1930	Salisbury, Md.
30	200017		Ga. s.	Widgeon.....	27	17	53.5	15.2	7.3	1903	Osterville, Mass.
31	228826		Ga. s.	Widgeon.....	24	21	43.0	11.5	5.6	1929	Seattle, Wash.
32	227505		Ga. s.	Widgeon III.....	39	27	57.7	14.0	6.1	1928	Bayonne, N. J.
33	228854	MHLJ	Ga. s.	Wif.....	21	14	46.0	11.2	5.1	1929	Clason Point, N. Y.
34	223629		Ga. s.	Wig Wag.....	28	19	60.5	10.5	6.0	1924	New York, N. Y.
35	225192		Ga. s.	Willanna.....	80	54	66.0	19.2	5.9	1925	Salisbury, Md.
36	224459		Ga. s.	Wilberta.....	21	14	47.4	12.0	6.1	1925	Los Angeles, Calif.
37	226441		Ga. s.	Wild Duck.....	11	9	31.8	8.6	5.3	1927	Seattle, Wash.
38	228420		Ol. y.	Wild Duck.....	127	86	91.0	18.0	9.1	1929	New York, N. Y.
39	228402	MHGD	Ga. s.	Wildel.....	89	70	56.5	15.5	7.1	1929	Stamford, Conn.
40	222995	MFCW	Ga. s.	WILDFIRE.....	82	76	75.6	20.5	12.7	1923	Bristol, R. I.
41	202964		Ga. s.	Wildflower.....	33	28	66.3	12.0	5.1	1906	New York, N. Y.
42	228745	MHKS	Ga. s.	Wild Goose.....	21	14	44.2	10.9	5.3	1929	Quincy, Mass.
43	222997		Ga. s.	Wild Goose II.....	32	22	60.2	12.0	6.4	1923	New York, N. Y.
44	228752		Ga. s.	Wild-Goose II.....	18	15	38.0	11.3	5.5	1929	Wilmington, Del.
45	229994		Ga. s.	Wilema.....	20	13	43.5	11.2	5.0	1930	Clason Point, N. Y.
46	225646		Ga. s.	Willalde.....	41	28	56.5	13.5	6.8	1926	Bayonne, N. J.
47	227091		Ga. s.	Willowemoc.....	79	70	57.0	20.2	5.6	1927	Holly Hill, Fla.
48	226469	MGLH	Ga. s.	Wilma.....	102	69	90.6	16.0	8.9	1927	New York, N. Y.
49	229973		Ga. s.	Wilma Nell.....	10	8	30.6	10.0	4.9	1930	Kirkland, Wash.
50	207464		Ga. s.	Wimarth.....	12	8	35.0	11.04	3.3	1910	Seattle, Wash.
51	227798		Ga. s.	Wilmer.....	30	24	51.8	12.0	5.9	1928	Wilmington, Del.
52	225977		Ga. s.	Wilsonia.....	17	15	33.8	10.2	5.2	1926	Seattle, Wash.
53	225265		Ga. s.	Wilya.....	31	21	53.0	13.0	6.4	1925	Bayonne, N. J.
54	92711		Ga. s.	Wim.....	37	25	63.0	14.2	5.4	1896	Middletown, Conn.
55	226570		Ga. s.	Winara II.....	17	12	44.0	10.0	5.5	1927	New York, N. Y.
56	230016		Ga. s.	Wincoma.....	18	16	40.4	10.5	5.2	1930	Stockton, Calif.
57	222224	MDQH	Ga. s.	Windfall.....	20	11	47.4	14.2	5.4	1922	Wiscasset, Me.
58	227931		Ga. s.	Windigo.....	16	12	43.6	12.2	7.1	1928	South Bristol, Me.
59	228652	MHKF	Ga. s.	Windigo II.....	29	19	48.5	12.6	6.1	1929	Bayonne, N. J.
60	224266		Ga. s.	Windjammer.....	23	21	50.3	15.6	5.2	1924	Bay Head, N. J.
61	225155		Ol. s.	Windswept.....	89	60	79.6	19.8	5.8	1925	Clayton, N. Y.
62	204325	KWFS	Ol. s.	WINDWARD.....	63	54	79.3	19.5	8.7	1907	New York, N. Y.
63	200314	KSRD	Ol. s.	Wing and Wing.....	16	12	45.3	9.8	7.2	1903	Newport, R. I.
64	223843		Ga. s.	Wingfoot.....	8	6	30.3	9.2	4.7	1924	Seattle, Wash.

1 Formerly ga. y. Eryholme.
 {a Kumagin.
 {b Alatheia.
 2 Formerly ga. y. {c Nick II.
 {d Spitfire II.
 3 Formerly ga. y. Shadow F.
 4 Formerly ga. s. Irex.

5 Formerly {a U. S. Navy ga. s. Shark.
 {b ga. s. Safety First.
 6 Formerly ga. y. Sweetheart.
 {a Cutty Sark.
 7 Formerly ol. s. {b Sumar.
 {c Ouananiche.

Line No.	Crew	Horsepower	Name of owner	Home port	Address of owner
1	2	75	Claude Nolan.....	Jacksonville, Fla.....	1001 Main Street.
2	1	b 60	O. M. Hawkins.....	New York, N. Y.....	241 North Grand Avenue, Baldwin, N. Y.
3	2	900	Harrison Williams.....	do.....	60 Broadway.
4	4	400	R. B. McEwan & Son (N. J.).....	do.....	Whippany, N. J.
5	3	1,350	Bango Shipping and Chartering Corp. (N. Y.).....	do.....	305 Broadway.
6	1	85	George H. Gibby.....	Boston, Mass.....	East Boston, Mass.
7	4	360	Oliver G. Jennings.....	Bridgeport, Conn.....	Fairfield, Conn.
8	3	700	Herbert L. Pratt.....	New York, N. Y.....	26 Broadway.
9	3	1,200	Edward J. Sherman.....	Bridgeport, Conn.....	547 Seaview Avenue.
10	1	90	Alexander Smith.....	New York, N. Y.....	420 Lexington Avenue.
11	2	50	Walter F. Seymour.....	Providence, R. I.....	Barrington, R. I.
12	3	40	Edward Brayton.....	Fall River, Mass.....	24 Bedford Street.
13	2	50	Anson W. Hard.....	New York, N. Y.....	West Sayville, N. Y.
14	3	260	Joseph M. Reed.....	New Bedford, Mass.....	163 Hawthorn Street.
15	3	160	J. S. Joyce.....	Chicago, Ill.....	307 North Michigan Avenue.
16	4	100	Charles D. Folson.....	New York, N. Y.....	512 Fifth Avenue.
17	1	12	Radnor Pratsch.....	Tacoma, Wash.....	5415 South Union Avenue.
18	1	15	Warren Burbidge.....	New York, N. Y.....	85 State Street (B.).
19	2	75	G. S. Donaldson.....	Los Angeles, Calif.....	1144 South Olive Street.
20	1	400	John H. Gregory.....	New York, N. Y.....	Red Bank, N. J.
21	4	10	Clendenin Eckert.....	Jacksonville, Fla.....	Welaka, Fla.
22	1	25	S. I. Cullan.....	Seattle, Wash.....	3137 Fairview Avenue North.
23	3	140	E. Hope Norton.....	New York, N. Y.....	43 Cedar Street.
24	3	450	Samuel O. Davis.....	St. Louis, Mo.....	220 Security Building.
25	3	b 400	Menominee River Tug Co. (Mich.).....	Milwaukee, Wis.....	Menominee, Mich.
26	2	40	George C. Gordon, jr.....	Vineyard Haven, Mass.....	Nantucket, Mass.
27	1	50	F. A. Harvey.....	Seattle, Wash.....	Waldorf Hotel.
28	3	150	T. Morrison Carnegie.....	Fernandina, Fla.....	Cumberland Island, Ga.
29	2	260	Farmers & Merchants Bank.....	Crisfield, Md.....	Salisbury, Md.
30	3	12	Frank E. Gannett.....	Rochester, N. Y.....	Times Union Building.
31	1	100	Elliott Corbett.....	Portland, Oreg.....	First National Bank.
32	2	180	George R. Dyer.....	New York, N. Y.....	66 Broadway.
33	1	140	Edward E. Gardner.....	Bridgeport, Conn.....	Shelton, Conn.
34	4	600	Howard S. Borden.....	New York, N. Y.....	90 Worth Street.
35	6	130	William J. Freihofe.....	Philadelphia, Pa.....	Twentieth Street and Indiana Avenue.
36	1	75	K. G. Klingerman.....	Los Angeles, Calif.....	Southern County Bank, El Monte, Calif.
37	1	45	Kenneth B. Smith.....	Seattle, Wash.....	307 McDowell Building.
38	12	300	Margaret B. Levy.....	New York, N. Y.....	810 Fifth Avenue.
39	5	450	Utilities Trading and Security Corporation (Del.).....	do.....	120 Broadway.
40	10	75	Horatio Hathaway.....	Boston, Mass.....	8 Beacon Street.
41	2	80	C. O. Lindsley.....	New York, N. Y.....	4761 Broadway.
42	2	130	Contracts Realty (Del.).....	do.....	420 Lexington Avenue.
43	3	360	G. H. Walker.....	New York, N. Y.....	39 Broadway, care W. A. Hartman & Co.
44	1	100	W. W. Gosling.....	Perth Amboy, N. J.....	23 Monmouth Street, Red Bank, N. J.
45	1	250	W. A. Ormsbee.....	Boston, Mass.....	Taunton, Mass.
46	1	180	W. Warren Barbour.....	New York, N. Y.....	200 Hudson Street.
47	3	64	Robertson, S. Ward.....	New York, N. Y.....	General Delivery, De Bruce, N. Y.
48	1	600	F. W. Trabold.....	do.....	120 Broadway.
49	1	35	Ray E. Wolaver.....	Seattle, Wash.....	South Seattle, Wash.
50	1	15	Edward Bayne.....	do.....	6720 Jones Avenue NW.
51	1	350	Cecil H. Bagley.....	Baltimore, Md.....	Charles and Read Streets.
52	1	90	Rose A. Wilson.....	Seattle, Wash.....	401 East Twelfth Street, Spokane, Wash.
53	2	80	William Y. Dear.....	New York, N. Y.....	99 Lloyd Road, Montclair, N. J.
54	3	125	W. Irving Moss.....	New Orleans, La.....	447 Audubon Street.
55	2	300	Edwin B. Henry.....	Detroit, Mich.....	Care Detroit Club, corner Foot and Cass Avenue.
56	2	400	Henry R. Frost.....	New York, N. Y.....	50 Church Street.
57	2	60	Henry F. Richardson.....	do.....	Northport, N. Y.
58	1	40	Richard Heywood.....	New Bedford, Mass.....	Marion, Mass.
59	2	250	R. R. Rand, jr.....	Minneapolis, Minn.....	914 Roanoke Building.
60	4	40	Garner H. Tullis.....	New Orleans, La.....	6120 Layola Avenue.
61	2	150	John W. Gates.....	Cape Vincent, N. Y.....	Chittenango, N. Y.
62	6	70	Joseph E. Barrett.....	Los Angeles, Calif.....	Beverly Hills, Calif.
63	1	20	Milton N. Gallup.....	Cleveland, Ohio.....	Willoughby, Ohio.
64	1	35	A. R. Stephensen.....	Seattle, Wash.....	Bellevue, Wash.

^a Formerly ga. y. *fa* Cruiser III.
^b Tantrum.
^c Formerly ol. y. Nirvana IV.
^d Formerly ga. y. Burnacle.
^e Formerly ga. y. *fa* Frolic.
^f Formerly ga. y. *b* Betty M. IV.
^g Formerly ga. y. Alida.

^h Formerly ga. y. Zamette II.
ⁱ Formerly ga. y. Nilvah.
^j Formerly st. s. Marie.
^k Formerly ga. y. *fa* Flying Cloud.
^l Formerly ga. y. *b* Sea Hawk.
^m Formerly *fa* ga. y. Windward.
ⁿ Formerly *b* British ga. y. Windward.

Line No.	Official No.	Signal letters	Rig	Name of yacht	Tonnage		Register dimensions			When built	Where built
					Gross	Net	Length	Breadth	Depth		
							Feet	Feet	Feet		
1	220729		Ga. s.	Winifred	14	10	40.7	9.9	4.7	1920	Seattle, Wash.
2	226140		Ga. s.	Winifred	14	12	38.0	11.6	4.7	1926	do.
3	212313	LDMJ	Ga. s.	Winifred II	87	69	89.8	16.6	7.7	1914	Boston, Mass.
4	216431		Ga. s.	Winifred II	21	17	49.9	11.2	5.9	1918	Chicago, Ill.
5	81691	KPVN	Ga. s.	Winnebago	17	14	52.0	14.0	6.0	1900	North Haven, Me.
6	223365	MFHL	Ol. s.	Winnesaukee	58	48	78.0	20.2	9.6	1923	Shelbourne, Nova Scotia
7	210178		Ga. s.	Winnetka II	16	13	60.5	10.2	4.0	1910	New York, N. Y.
8	220376		Ga. s.	Winnetka III	43	38	60.8	14.0	6.5	1920	Manitowoc, Wis.
9	220615		Ga. s.	Winnie	35	23	63.5	13.0	6.5	1931	New York, N. Y.
10	228412		Ga. s.	Winsaginia	16	13	39.8	11.0	4.0	1918	Philadelphia, Pa.
11	203966	KVWR	Ga. s.	Winsome (composite)	49	30	67.8	16.8	10.3	1907	Bristol, R. I.
12	207103		Ga. s.	Winsome	32	31	42.8	13.0	7.1	1909	Terminal Island, Calif.
13	225640		Ga. s.	Winthrop	16	10	36.6	11.5	4.9	1925	Clg Harbor, Wash.
14	229408	MHRG	Ga. s.	Witch	29	19	48.5	12.6	6.1	1929	Bayonne, N. J.
15	81859		Ga. s.	Witchcraft II	19	13	48.2	13.0	7.0	1903	Boston, Mass.
16	228692		Ga. s.	Wit-Em	30	24	51.8	12.0	5.9	1929	Wilmington, Del.
17	210025		Ga. s.	Wiwoka	29	25	55.9	12.1	6.2	1912	South Boston, Mass.
18	206503	LBDV	Ga. s.	Wonaloo	104	60	115.2	15.8	9.8	1909	Boston, Mass.
19	226727		Ga. s.	Wonara	17	12	48.8	10.1	5.0	1907	New York, N. Y.
20	230272		Ga. s.	Woodgod	23	16	55.5	11.2	5.4	1930	Rockaway Park, N. Y.
21	227572		Ga. s.	Wreckless	30	20	47.2	12.6	6.1	1928	Milford, Del.
22	230010	MJCG	Ga. s.	Wychwood	20	13	40.2	11.5	5.7	1930	Bayonne, N. J.
23	216601		Ga. s.	Wyndcrest II	26	18	65.5	12.0	4.9	1918	East Greenwich, R. I.
24	205498		Ga. s.	Xenia	13	11	45.6	9.9	3.9	1903	Seattle, Wash.
25	214204		Ga. s.	Yankee	20	18	43.5	15.0	5.8	1906	San Francisco, Calif.
26	228785		Ga. s.	Yankee	30	20	54.0	12.2	5.3	1929	Boston, Mass.
27	206940		Ga. s.	Yankee Boy	14	12	37.2	10.8	3.8	1909	Seattle, Wash.
28	225422		Ga. s.	Yankee Girl	16	12	43.9	12.0	6.7	1926	East Boothbay, Me.
29	227600		Ga. s.	Yankee Girl II	29	22	57.0	15.6	8.3	1928	Boothbay, Me.
30	230532		Ga. s.	Yasco	34	28	49.5	14.1	5.0	1930	Detroit, Mich.
31	230929		Ga. s.	Yawim	35	23	54.8	16.3	7.9	1931	Manitowoc, Wis.
32	224747		Ga. s.	Yo-Ho	20	11	48.3	10.0	6.0	1925	Bath, Me.
33	228216		Ga. s.	Yo Ho Ho II	17	12	47.8	11.0	6.1	1929	New York, N. Y.
34	228257	MHDS	Ol. s.	YORODA	116	79	97.2	17.3	8.0	1929	Bay City, Mich.
35	229030		Ol. s.	Yorel	19	15	42.6	11.3	6.1	1929	Keyport, N. J.
36	222101	MDNW	Ga. s.	You'll Do	19	16	49.8	10.3	6.5	1922	Stamford, Conn.
37	228267	MHDV	Ga. s.	You'll Do II	49	33	69.2	13.5	5.8	1929	do.
38	229952		Ga. s.	Yours Truly	51	46	66.5	14.1	6.1	1930	Stockton, Calif.
39	225227	MFVJ	Ga. s.	Yowana	119	109	84.8	16.0	6.2	1925	Camden, N. J.
40	222140		Ga. s.	Ytka	11	10	32.3	8.6	4.5	1922	Seattle, Wash.
41	218855		Ga. s.	Yukpa	26	21	52.0	12.3	5.1	1912	New Orleans, La.
42	201727	KTQV	Ga. s.	Yuma	16	11	43.0	13.0	3.2	1904	Miami, Fla.
43	230762		Ga. s.	Yu-Se-Al-II	62	51	60.0	16.0	7.8	1931	Brooklyn, N. Y.
44	223766		Ga. s.	Yvonne	16	11	44.0	12.6	6.7	1924	Thomaston, Me.
45	228159		Ol. s.	Zaca	27	25	56.0	16.0	7.6	1928	Los Angeles, Calif.
46	229576	MHSL	Ol. s.	Zaca	122	84	103.3	22.7	11.3	1930	Sausalito, Calif.
47	213293	LFKG	Ga. s.	Zahma	75	58	79.7	20.7	9.8	1915	Boston, Mass.
48	229466		Ga. s.	Zaida	21	16	45.7	14.2	7.2	1930	Thomaston, Me.
49	220670		Ga. s.	Zalophus, jr.	20	14	52.2	10.5	5.0	1920	New York, N. Y.
50	230678		Ol. s.	Zamette III	148	101	97.7	19.0	10.5	1931	Nyack, N. Y.
51	226659	MGNH	Ga. s.	Zapala	159	138	111.2	19.8	8.2	1927	Stamford, Conn.
52	207770	KSWV	Ga. s.	Zara	43	33	64.3	17.5	6.9	1904	Boston, Mass.
53	221677		Ga. s.	Zealand	36	32	52.5	13.0	6.0	1907	Essington, Pa.
54	227071		Ga. s.	Zella C	14	12	37.7	11.4	4.6	1927	Seattle, Wash.
55	212306		Ga. s.	Zenith	57	34	72.6	14.5	7.5	1914	Boston, Mass.
56	224223	MFQK	Ga. s.	Zenithia	91	77	77.7	17.1	8.1	1924	Camden, N. J.
57	227458		Ga. s.	Zenobia II	19	14	41.5	14.0	6.8	1928	Thomaston, Me.
58	206231		Ga. s.	Zenya	33	27	59.0	13.7	7.0	1909	Greenwich, Conn.
59	219290	LTVW	Ga. s.	Zigan	33	28	47.5	14.0	6.7	1919	Camden, N. J.
60	224011		Ga. s.	Zigzag	9	6	33.4	8.1	3.6	1916	New York, N. Y.
61	229724		Ga. s.	Zimle II	15	14	34.3	9.7	4.8	1930	Seattle, Wash.
62	208848		Ga. s.	Zina	9	6	35.5	9.0	4.2	1908	Winslow, Wash.
63	219887	LWQM	Ga. s.	Zingara	23	11	52.0	14.6	6.5	1920	Thomaston, Me.
64	225716		Ga. s.	Zingara	23	17	60.1	14.2	6.6	1926	East Boothbay, Me.
65	226473		Ga. s.	Zipalong	18	12	48.0	10.0	5.3	1927	New York, N. Y.

¹ Formerly U. S. N. ga. s. Donaire.

² Formerly { a ga. y. Ananap.
b ol. y. Halcyon.

³ Formerly { a ga. y. Emily.
b ga. s. Mary Jane.

⁴ Formerly { a U. S. N. hull No. 5190.
b ga. y. Flomar.

⁵ Formerly ga. y. Vivian Dean.

⁶ Formerly ga. y. Hylease III.

⁷ Formerly ga. y. Monaloo.

⁸ Formerly ga. y. { a Ripogenus.

⁹ Formerly ga. y. { b Sea Eye See II.
c Elizabeth II.

¹⁰ Formerly ga. y. Zenith.

¹¹ Formerly ga. y. Lorna Doone II.

Line No.	Crew	Horsepower	Name of owner	Home port	Address of Owner
1	2	400	Dwight Whiting.....	Los Angeles, Calif.....	325 Union Oil Building.
2	1	40	Adolph Schmidt.....	Seattle, Wash.....	1616 Water Street, Olympia, Wash.
3	3	350	Lewis P. Larson.....	Ketchikan, Alaska.....	2314 East Altamont Boulevard, Spokane, Wash.
4	1	90	Louis A. Well.....	New Orleans, La.....	500 Canal Street.
5	3	15	Arthur O. Harvey.....	Boston, Mass.....	Harvey Steel Road.
6	4	150	John Andosca.....	New York, N. Y.....	173 North Fifth Street (B).
7	2	80	R. S. Ledsinger.....	Brunswick, Ga.....	1610-1614 Newcastle Street.
8	3	200	Ayres Boal.....	Chicago, Ill.....	122 South Michigan Avenue.
9	5	1,600	Samuel Gottlieb.....	New York, N. Y.....	1478 Walton Avenue.
10	2	40	H. Winfield Wright.....	Philadelphia, Pa.....	Riverton, N. J.
11	5	50	Neal Rantoul.....	Boston, Mass.....	59 Congress Street.
12	3	b 15	Hubert T. Morrow.....	Los Angeles, Calif.....	3913 West Twenty-seventh Street.
13	1	b 30	Western Finance Corporation (Wash.).....	Tacoma, Wash.....	Olympia, Wash.
14	1	250	O. W. Johnson.....	Chicago, Ill.....	1343 North State Street.
15	1	35	Franklin C. Sullivan.....	New York, N. Y.....	Harlem Yacht Club, City Island, N. Y.
16	2	350	W. I. Taber.....	do.....	Utica, N. Y.
17	3	40	Edward E. Bradley.....	New London, Conn.....	Stonington, Conn.
18	9	500	Charles T. Aldrich.....	Providence, R. I.....	230 Hope Street.
19	2	155	Frank Aranow.....	New York, N. Y.....	84 William Street.
20	3	1,200	Harry Ross.....	Bridgeport, Conn.....	108 Courtlandt Street.
21	2	35	William R. Edson.....	New York, N. Y.....	16 West Fifty-fourth Street.
22	1	125	Howard J. Moffett.....	do.....	625 Madison Avenue.
23	3	400	Ethel du Pont Barksdale.....	do.....	1068 Fifth Avenue.
24	1	35	Herbert LeRoy Babcock.....	Seattle, Wash.....	938 Sixteenth Avenue north.
25	1	12	Sydney W. Ford.....	San Francisco, Calif.....	300 San Carlos Avenue, Sausalito, Calif.
26	3	800	Sherman M. Fairchild.....	New York, N. Y.....	122 East Forty-second Street.
27	1	50	George C. Rickhard.....	Seattle, Wash.....	Box 206.
28	2	25	Maxwell K. Reynolds.....	Sault Ste. Marie, Mich.....	500 East Ridge Street, Marquette, Mich.
29	1	100	George W. Warren.....	New York, N. Y.....	117 East Sixty-second Street.
30	1	130	John Van Dessel.....	Detroit, Mich.....	Crosse Pointe, Mich.
31	1	180	E. N. Murphy.....	Milwaukee, Wis.....	Green Bay, Wis.
32	2	600	Rose Tilden Nichols.....	New York, N. Y.....	Oyster Bay, N. Y.
33	2	340	Caleb S. Bragg.....	do.....	135 East Seventy-fourth Street.
34	7	300	Aaron DeRoy.....	Detroit, Mich.....	4462 Woodward Avenue.
35	2	75	Leroy W. Caddell.....	New York, N. Y.....	Staten Island, N. Y.
36	1	120	Luders Marine Construction Co.....	Bridgeport, Conn.....	Stamford, Conn.
37	3	600	Walter E. Sachs.....	do.....	Cedar Gate Road, Darien, Conn.
38	3	580	Roy Del Ruth.....	Los Angeles, Calif.....	Warner Bros., Hollywood, Calif.
39	8	300	William F. Ladd.....	New York, N. Y.....	65 East Fifty-ninth Street.
40	1	30	J. B. Umpleby.....	Seattle, Wash.....	2538 Westlake Avenue, North.
41	2	55	Dr. R. A. Tudury.....	New Orleans, La.....	1604 Elysian Fields Avenue.
42	2	35	James S. Thompson.....	Miami, Fla.....	2497 Abaco Avenue, Coconut Grove.
43	2	300	A. C. Schumacher.....	Rochester, N. Y.....	Syracuse, N. Y.
44	1	20	Arthur Ingraham.....	Providence, R. I.....	Oakland, R. I.
45	2	b 60	Templeton Crocker.....	San Francisco, Calif.....	Shreve Building.
46	10	240	Templeton Crocker.....	do.....	Do.
47	5	100	R. B. Honeyman, jr.....	New York, N. Y.....	61 Broadway.
48	2	40	George E. Ratsey.....	do.....	City Island, N. Y.
49	3	150	John Ringling.....	do.....	636 Fifth Avenue.
50	6	400	Zalmon G. Simmons, jr.....	Bridgeport, Conn.....	Greenwich, Conn.
51	8	700	Howard E. Coffin.....	Brunswick, Ga.....	Sapelo, Ga.
52	5	55	C. T. Lipscomb.....	New York, N. Y.....	375 Park Avenue.
53	1	27	Lin G. Greene.....	Oswego, N. Y.....	Mansville, N. Y.
54	1	100	V. F. Fleischman.....	Seattle, Wash.....	421 Smith Street.
55	2	100	Charles H. Weber.....	Chicago, Ill.....	2922 Southport Avenue.
56	8	285	Richard K. LeBlond.....	Cincinnati, Ohio.....	c/o R. K. LeBlond Machine & Tool Co., Vineyard Place & Tusculum Avenue.
57	2	40	Fred Buse.....	New York, N. Y.....	19 Bayside Avenue, Whitestone, N. Y.
58	3	50	R. S. Ripple.....	Chicago, Ill.....	134 South La Salle Street.
59	3	35	Wilhelmina Dobbons.....	Perth Amboy, N. J.....	Red Bank, N. J.
60	1	40	L. O. Graves.....	Seattle, Wash.....	94 Stewart Street.
61	1	72	Allen Brown.....	do.....	1219 Shelby Street.
62	1	16	Wm. B. Spalding.....	do.....	8203 Eighth Avenue, N. W.
63	3	16	W. H. Yule.....	Los Angeles, Calif.....	Santa Barbara, Calif.
64	2	40	Hollyday S. Meeds, jr.....	Wilmington, Del.....	Goodstay.
65	1	180	E. W. Clark.....	Philadelphia, Pa.....	Sixteenth and Chestnut Streets.

¹¹ Formerly ga. y. {^a Enterprise.
^b Scattergood II.

¹² Formerly ga. y. {^a Emeline.
^b Utoka.

¹³ Formerly ol. y. Anabas.

¹⁴ Formerly ga. y. Thalia.

¹⁵ Formerly ga. y. Major.

¹⁶ Formerly ga. y. {^a Zahra.
^b Raccoon.

¹⁷ Formerly ga. y. {^a Minnemac II.
^b Lady Guyon.

¹⁸ Formerly U. S. Navy Hull No. 2738.

¹⁹ Formerly ga. s. {^a Lloyd W. Berry.
^b Farallon.

Line No.	Official No.	Signal letters	Rig	Name of yacht	Tonnage		Register dimensions			When built	Where built
					Gross	Net	Length	Breadth	Depth		
MOTOR YACHTS—											
Continued											
1	230471		G.a.s	Zoa II.....	18	16	43.0	13.5	6.0	1923	Oakland, Calif.....
2	220430		G.a.s	Zoa III.....	20	14	49.4	11.0	5.4	1920	Seattle, Wash.....
SAILING YACHTS											
3	211332	LDBP	Sch.	³ Alice.....	16	16	51.3	11.2	6.5	1913	New York, N. Y.....
4	211097	LCVG	Slp.	³ Andiamo.....	33	25	57.0	14.5	9.2	1913	Bristol, R. I.....
5	227336	MGWQ	Sl. y.	Anitra.....	24	24	58.7	12.3	8.5	1928	Vegesack, Germany.....
6	226557	MGNS	Slp.	⁴ ARTEMIS.....	112	77	96.0	20.0	15.0	1927	Bristol, R. I.....
7	202993	KVHD	Sch.	⁵ Aurella.....	49	43	65.6	18.0	10.4	1906	Boston, Mass.....
8	228885		Slp.	Avatar.....	35	35	65.3	14.5	8.5	1929	Lenwerder, Germany.....
9	229201		Slp.	Babe.....	8	8	39.4	8.6	6.1	1928	do.....
10	206597		Sch.	Black Duck.....	22	22	58.7	15.7	6.4	1909	East Boothbay, Me.....
11	230900	MJLT	Slp.	Cantitoe.....	24	24	56.2	12.1	8.9	1928	Oslo, Norway.....
12	211176	LCVR	Slp.	Carolina.....	33	25	57.0	14.5	9.2	1913	Bristol, R. I.....
13	224938		Sch.	Charmlan.....	20	17	50.5	12.0	7.5	1925	Bath, Me.....
14	213973	LFVJ	Slp.	⁴ Chlnook.....	22	22	51.0	14.4	8.6	1916	Bristol, R. I.....
15	211139	LOVK	Slp.	⁷ Chlora.....	33	25	57.0	14.5	9.2	1913	do.....
16	127632	KRPS	Sch.	Clarissa.....	43	38	67.0	17.0	8.1	1901	East Boothbay, Me.....
17	227872	MGWT	Slp.	⁸ Clytie (composite).....	26	20	55.4	11.6	7.6	1928	Bremen, Germany.....
18	211225	LOWP	Sch.	⁹ Constance.....	46	38	73.0	17.4	9.8	1913	Boston, Mass.....
19	126346	KDJB	Sch.	Coronet.....	160	152	118.7	27.0	11.7	1885	Brooklyn, N. Y.....
20	201063	KTVB	Slp.	Doris.....	41	28	61.2	15.1	10.0	1905	Bristol, R. I.....
21	208534	LBVH	Sch.	ELENA.....	206	158	112.0	26.7	17.6	1911	do.....
22	229518	MHSB	Slp.	ENTERPRISE.....	122	122	93.5	21.8	13.0	1930	do.....
23	229803		Slp.	Falcon.....	15	15	50.9	10.5	7.4	1927	Bremen, Germany.....
24	208493	LBTW	Slp.	Flying Cloud (composite).....	28	23	50.0	14.0	9.6	1911	Bristol, R. I.....
25	215427	LHPV	Slp.	Georgia.....	16	16	49.2	12.0	6.9	1917	City Island, N. Y.....
26	215496	LHRT	Slp.	Gray Dawn.....	16	16	49.2	12.0	6.9	1917	do.....
27	96376	KNDB	Sch.	HILDEGARDE.....	184	146	105.0	28.0	19.5	1897	Wilmington, Del.....
28	229039		Slp.	Hvide.....	8	8	40.7	8.5	6.3	1925	Oslo, Norway.....
29	111237	KPHB	Sch.	¹⁰ Ilkamo.....	51	44	61.1	17.5	7.0	1899	East Boothbay, Me.....
30	211096	LCVF	Slp.	¹¹ Ibis.....	33	33	57.0	14.5	9.2	1913	Bristol, R. I.....
31	227886		Sl. y.	Iris.....	25	25	68.4	12.5	8.6	1928	Lenwerder, Germany.....
32	228575	MHJL	Sl. y.	Istalena.....	39	24	72.0	14.5	11.0	1929	Bristol, R. I.....
33	206208	LBOJ	Slp.	¹² Kalina (composite).....	27	18	49.0	13.0	8.5	1909	do.....
34	213969	LFVC	Slp.	Katharine.....	22	22	51.0	14.4	8.6	1916	do.....
35	14477		Sc. y.	Kessie C. Price.....	25	17	55.6	18.6	5.0	1888	Rock Creek, Md.....
36	216633		Sch.	Lady Ada.....	28	28	58.1	16.3	5.1	1903	San Francisco, Calif.....
37	221249		Sch.	Liria.....	55	49	75.0	19.0	8.5	1921	Friendship, Me.....
38	92290		Slp.	Majel.....	6	5	28.9	9.6	5.0	1887	South Boston, Mass.....
39	225713	MGDF	Slp.	Marlee.....	23	19	48.0	14.3	8.7	1926	Bristol, R. I.....
40	93204		Sch.	Mavis.....	32	31	58.7	15.9	7.8	1901	East Boothbay, Me.....
41	209037		Ywl.	Maxine S.....	23	23	42.4	14.3	6.5	1911	Ridgefield, Wash.....
42	203981	KWBG	Sch.	¹³ Mistral.....	41	37	64.6	16.7	9.2	1907	Boston, Mass.....
43	213971	LFVG	Slp.	Mistral.....	22	22	51.0	14.4	8.6	1916	Bristol, R. I.....
44	229890	MIWR	Sch.	Mistress.....	31	31	59.3	15.5	8.7	1930	Shelburne, N. S.....
45	130473		Slp.	Nebula.....	16	15	35.0	12.2	7.7	1885	Boston, Mass.....
46	215428	LHPW	Slp.	Nimbus.....	16	16	49.2	12.0	6.9	1917	City Island, N. Y.....
47	227760	MGVW	Sl. y.	Onawa (composite).....	25	25	59.5	12.3	8.0	1928	Vegesack, Germany.....
48	213972	LFVH	Slp.	¹⁴ Pampero.....	22	22	51.0	14.4	8.6	1916	Bristol, R. I.....
49	230175	MJDK	Sch.	Pegasus.....	53	53	70.3	18.0	10.3	1930	Essex, Mass.....
50	151000	KSLT	Slp.	Pellegrina.....	19	17	47.1	13.1	6.4	1903	Boston, Mass.....
51	226763	MGPJH	Slp.	Prestige (composite).....	33	24	67.5	13.5	9.3	1927	Bristol, R. I.....
52	203078	KVJG	Sch.	¹⁵ Princess (composite).....	62	42	66.6	18.0	9.8	1906	do.....
53	230238		Ywl.	Rainbow.....	7	7	27.6	9.0	4.4	1930	Seattle, Wash.....
54	212167	LDKT	Slp.	Resolute (composite).....	99	59	91.5	21.1	12.0	1914	Bristol, R. I.....
55	213974	LFVK	Slp.	Rowdy.....	22	22	51.0	14.4	8.6	1916	do.....
56	225688	MGCW	Ywl.	Rugosa II.....	23	19	48.0	14.3	8.7	1926	do.....
57	117086		Slp.	Sablina.....	17	17	47.4	16.0	4.4	1901	Grassy Point, N. Y.....
58	226620		Sch.	Sachem.....	21	21	57.4	12.3	7.0	1927	East Boothbay, Me.....
59	227979		Slp.	¹⁶ Sally Ann.....	25	25	68.4	12.5	8.6	1929	Lenwerder, Germany.....
60	213829	MDLT	Sch.	Seafarer.....	30	26	53.3	15.5	8.4	1914	Boston, Mass.....
61	116216	KFGC	Sch.	Sea Fox.....	101	96	96.5	23.9	12.0	1888	Wilmington, Del.....
62	118957		Sch.	Shamrock.....	40	40	55.7	16.5	7.2	1900	Ballard, Wash.....
63	213975	LFVM	Slp.	Shawara.....	22	22	51.0	14.4	8.6	1916	Bristol, R. I.....
64	207197	LBJK	Slp.	Shimna (composite).....	34	21	58.0	14.3	9.1	1910	do.....

1 Formerly ga. y. {
 a Josephine II.
 b Galliano.
 c Lucky B.
 2 Formerly sc. y. Lehua.
 3 Formerly sl. y. {
 a Samurl.
 b Virginia.
 4 Formerly sl. y. {
 a Katoura.
 b Blackshear.

5 Formerly sch. Dervish.
 6 Formerly slp. y. {
 a Pauline.
 b Banshee.
 7 Formerly slp. Iroquois II.
 8 Formerly sl. y. Walandance.
 9 Formerly sch. {
 a Radiant.
 b Flying Cloud.
 10 Formerly sch. y. {
 a Regina.
 b Sitka.

Line No.	Crew	Horsepower	Name of owner	Home port	Address of owner
1	2	70	Arthur N. Macrate	Los Angeles, Calif.	Long Beach, Calif.
2	1	300	do.	do.	Do
3	2		Stuart D. Lansing	Cape Vincent, N. Y.	Chaumont, N. Y.
4	4		W. K. Shaw	Boston, Mass.	160 State Street.
5	4		Charles L. Harding	do.	77 Franklin Street.
6	14		William F. Ingold	New York, N. Y.	111 Broadway.
7	6		James Crosby Brown	Philadelphia, Pa.	1531 Walnut Street.
8	2		Floyd L. Carlisle	New York, N. Y.	15 Broad Street.
9	1		Owon P. Churchhill	Los Angeles, Calif.	3215 West Sixth Street.
10	3		Alexander Forbes	Boston, Mass.	Milton, Mass.
11	3		Bayard S. Litchfield	New York, N. Y.	Katonah, New York, N. Y.
12	5		George Nichols	do.	11 Thomas Street.
13	1		Newcomb Carlton	New Bedford, Mass.	Falmouth, Woods Hole, Mass.
14	2		Howard F. Whitney	New York, N. Y.	49 Wall Street.
15	5		F. H. Prince	Boston, Mass.	Ames Building, Court Street.
16	7		Eli Kirk Price	Philadelphia, Pa.	709 Walnut Street.
17	4		Henry B. Plant	New London, Conn.	Groton, Conn.
18	8		Seward Prosser	New York, N. Y.	16 Wall Street.
19	14		Kingdon Yacht Club (Me.)	Portland, Me.	Shiloh, Me.
20	3		Louise N. Grace	New York, N. Y.	Great Neck, N. Y.
21	22		William B. Bell	do.	535 Fifth Avenue.
22	26		Winthrop W. Aldrich	do.	11 Broad Street.
23	6		Gilbert Ottley	do.	Glen Cove, Long Island, N. Y.
24	4		Frank B. Draper	do.	City Island, N. Y.
25	3		Charles Lane Poor	do.	Shelter Island, N. Y.
26	3		Rudolph J. Schaefer	do.	Wildwood Circle, Larchmont, N. Y.
27	17		Edward R. Coleman	Philadelphia, Pa.	Lebanon, Pa.
28	1		J. D. Zellerbach	San Francisco, Calif.	534 Battery Street.
29	3		Charles S. Hamilton	New York, N. Y.	Greenport, N. Y.
30	6		Clinton H. Crane	do.	250 Park Avenue.
31	4		William A. W. Stewart	do.	1 Washington Square.
32	4		George M. Pynchon	do.	111 Broadway.
33	3		Gerald W. Hart	Hartford, Conn.	186 North Beacon Street.
34	3		Lester Brion	New York, N. Y.	17 Grand Street.
35	2		Frank A. Moorshead	Philadelphia, Pa.	Lansdowne and Essex Avenue, Lansdowne, Pa.
36	1		Roland D. Fontana	San Francisco, Calif.	825 Francisco Street.
37	6		Mary C. Wheelwright	Bar Harbor, Me.	North East Harbor, Me.
38	1		Frederick H. Greer	Rochester, N. Y.	4261 Lake Avenue.
39	3		Nora B. Cudahy	New Bedford, Mass.	Marion, Mass.
40	4		S. T. Hubbard	New York, N. Y.	268 Falls Avenue.
41	5		Frank C. Ekman	Seattle, Wash.	General Delivery, Port Townsend, Wash.
42	7		Howard E. Perry	Portland, Me.	52 Exchange Street.
43	2		William B. Bell	New York, N. Y.	535 Fifth Avenue.
44	10		George E. Roosevelt	do.	30 Pine Street.
45	2		Emma L. George	do.	183 Columbia Heights (B).
46	1		Edward P. Alker	do.	131 East Forty-sixth Street.
47	2		W. Cameron Forbes	Boston, Mass.	Westwood, Mass.
48	3		Mortimer N. Buckner	New York, N. Y.	430 Park Avenue.
49	6		Frederic M. Lee	Boston, Mass.	53 State Street.
50	1		W. W. Northrop	New York, N. Y.	152 West Seventy-sixth Street.
51	4		Harold Sterling Vanderbilt	do.	466 Lexington Avenue.
52	6		H. G. S. Noble	do.	42 Broadway.
53	1		Harry Gordon	Tacoma, Wash.	Seattle, Wash.
54	13		E. Walter Clark	Philadelphia, Pa.	Sixteenth and Chestnut Streets.
55	2		Holland S. Duell	New York, N. Y.	Larchmont, N. Y.
56	2		Russell Grinnell	Providence, R. I.	Exeter, R. I.
57	1		James R. Willis	New York, N. Y.	City Island, N. Y.
58	2		Rowe B. Metcalf	Bridgeport, Conn.	Greenwich, Conn.
59	5		Spencer Borden	Fall River, Mass.	Interlachen, Fall River, Mass.
60	2		Samuel B. Coffin	Albany, N. Y.	Hudson, N. Y.
61	10		Richard Upham	New York, N. Y.	Shoreham, N. Y.
62	1		Frank C. Ekman	Port Townsend, Wash.	General Delivery.
63	4		Frederick T. Bedford	Bridgeport, Conn.	Westport, Conn.
64	6		Gerald W. Ford	New York, N. Y.	41 East Forty-second Street.

¹¹ Formerly slp. {
^a Grayling.
^b Mystic.
^c Polaris II.
¹² Formerly slp. Adventuress.
^a Ranger.
^b Valkyra.
^c Timandra.
^d Waterwitch.
¹³ Formerly sc. y. {

¹⁴ Formerly sl. y. Pampers.
^a Irolita.
^b Princess.
^c Virginia.
¹⁵ Formerly slp. y. Isolde.
^{*} Now owned by Newcomb Carlton, but not yet redocumented.

Line No.	Official No.	Signal letters	Rig	Name of yacht	Tonnage		Register dimensions			When built	Where built
					Gross	Net	Length	Breadth	Depth		
SAILING YACHTS—Continued											
1	220148		Slp.	Simba.....	35	35	65.3	14.5	8.5	1920	Lenwerder, Germany.....
2	211177	LCVS	Slp.	Spartan.....	33	25	57.0	14.5	9.2	1913	Bristol, R. I.....
3	211196	LCWF	Sch.	Tecumseh.....	16	16	51.3	11.2	6.5	1913	New York, N. Y.....
4	145972		Slp.	Teva.....	24	15	51.3	14.5	6.7	1903	East Boothbay, Me.....
5	227892		Slp.	Tycoon.....	25	25	68.4	12.5	8.0	1928	Lenwerder, Germany.....
6	213970	LFVD	Slp.	Typhoon.....	22	22	51.0	14.4	8.6	1916	Bristol, R. I.....
7	228103		Slp.	Vallant.....	33	24	68.8	14.0	9.3	1928	Bremen, Germany.....
8	200119		Sch.	Valmore.....	37	34	65.2	16.0	8.2	1903	South Boston, Mass.....
9	212344		Slp.	Vanitie (bronze).....	99	99	95.9	22.5	10.6	1914	Boston, Mass.....
10	215429	LHQB	Slp.	Varuna.....	16	16	49.2	12.0	6.9	1917	New York, N. Y.....
11	111436		Slp.	Vega.....	22	22	52.0	13.6	7.0	1902	West Mystic, Conn.....
12	211095	LOVD	Slp.	Victoria.....	33	33	57.0	14.5	9.2	1913	Bristol, R. I.....
13	230041	MJCP	Slp.	Viking.....	20	20	46.7	12.6	9.7	1930	Chester, Nova Scotia.....
14	229607	MHKJ	Sch.	Wander Bird.....	71	49	79.6	18.7	9.5	1883	WevelsBeth, Germany.....
15	229609	MHTD	Slp.	Weetamoe (composite).....	123	123	103.8	20.2	12.4	1930	Bristol, R. I.....
16	229721	MHTN	Slp.	Whirlwind (composite).....	126	126	108.0	21.5	14.7	1930	Boston, Mass.....
17	228392		Slp.	Windward.....	34	34	69.5	15.0	10.2	1929	City Island, N. Y.....
18	229709		Slp.	Winsome Shanghai.....	12	12	35.7	12.0	4.5	1911	Shanghai, China.....
19	229698	MHTJ	Slp.	YANKEE.....	136	136	106.2	22.5	13.4	1930	Boston, Mass.....
UNRIGGED YACHTS											
20	169781		H. bt.	A. K.....	38	38	45.8	13.9	2.5	1927	Alexandria Bay, N. Y.....
21	105463		H. bt.	Agnes.....	30	28	56.5	17.8	6.2	1871	New York, N. Y.....
22	106740	KHDL	H. bt.	Aiga.....	32	32	48.5	14.1	8.6	1888	Boston, Mass.....
23	167941		H. bt.	AMARYLLIS.....	216	216	100.0	21.5	5.2	1920	Alexandria Bay, N. Y.....
24	170180		H. bt.	Anna Bell.....	27	27	31.7	15.3	2.4	1928	Baltimore, Md.....
25	162521		H. bt.	Arcadia.....	110	116	96.4	16.9	6.3	1905	Tottenville, N. Y.....
26	168330		H. bt.	Oaille.....	23	23	32.0	12.0	2.2	1922	Brownsville, Ky.....
27	168328		H. bt.	Gus Lindsey.....	48	48	47.0	13.8	2.8	1922	do.....
28	42804		H. bt.	Halcyon.....	73	73	79.0	18.0	4.3	1898	Alexandria Bay, N. Y.....
29	44315		H. bt.	Idler.....	207	207	120.0	20.0	4.0	1897	Clinton, Iowa.....
30	170876		H. bt.	Julia Plunk.....	19	19	28.2	13.5	2.2	1930	Detroit, Mich.....
31	164110		H. bt.	Lachma.....	164	164	90.0	19.0	4.6	1910	Alexandria Bay, N. Y.....
32	162418		H. bt.	La Duchesse.....	247	247	104.0	22.0	4.3	1903	do.....
33	48691		H. bt.	Lysander.....	171	171	83.0	20.0	5.6	1902	do.....
34	162172		H. bt.	Markatanna.....	262	262	119.0	29.0	4.5	1904	Clinton, Iowa.....
35	168298		H. bt.	Mary Lee.....	50	50	51.5	14.2	2.2	1922	Brownsville, Ky.....
36	166535		H. bt.	Riverview.....	39	39	48.1	11.0	2.2	1916	Bowling Green, Ky.....
37	165666		H. bt.	Teal.....	62	62	47.0	16.6	2.9	1914	Detroit, Mich.....
38	166427		H. bt.	The Kimbley.....	38	38	50.5	12.8	3.3	1916	Bowling Green, Ky.....
39	54630		H. bt.	Volanta.....	209	209	100.2	24.0	5.7	1903	Cape Vincent, N. Y.....
40	169240		H. bt.	You & Me.....	31	31	35.3	13.0	2.5	1925	Alexandria Bay, N. Y.....
41	168667		H. bt.	Your Friend.....	27	27	38.8	16.0	2.9	1923	do.....

¹ Formerly sc. y. Whilleaway.
² Formerly sl. y. ^a Maisie.
³ Formerly sl. y. ^b Monsoon.

⁴ Formerly sl. y. Rosalie.
⁵ Formerly slp. y. Barbara.
⁶ Formerly German sch. Wandervogel.

Line No.	Crew	Horsepower	Name of owner	Home port	Address of owner
1	2		Carroll B. Alker.....	New York, N. Y.....	c/o Shields & Co., 52 Wall Street.
2	5		Herbert W. Hanan.....	do.....	Front & Water Streets (B).
3	2		Julian Armstrong.....	Chicago, Ill.....	400 North Michigan Avenue.
4	2		C. W. Stose.....	San Diego, Calif.....	304 ¹ / ₂ Goldsmith Street.
5	3		Clifford D. Mallory.....	New York, N. Y.....	11 Broadway.
6	1		H. Godfrey Leslie.....	do.....	49 Wall Street.
7	2		Winthrop W. Aldrich.....	do.....	15 Broad Street.
8	5		Paul Plunkett & Co. (N. Y.).....	do.....	60 East Forty-second Street.
9	15		Gerard B. Lambert.....	do.....	250 Park Avenue.
10	1		Heaton R. Robertson.....	New Haven, Conn.....	749 Whitney Avenue.
11	4		W. E. O. Eustis.....	Boston, Mass.....	131 State Street.
12	5		Hendon Chubb.....	New York, N. Y.....	7 South William Street.
13	2		Frederic Jay Wells.....	do.....	27 West Forty-fourth Street.
14	6		Warwick M. Tompkins.....	San Francisco, Calif.....	Berkeley, Calif.
15	29		Frederick H. Prince.....	Boston, Mass.....	Ames Building.
16	25		Landon K. Thorne.....	New York, N. Y.....	Bay Shore, Long Island, N. Y.
17	4		Junius S. Morgan, jr.....	do.....	23 Wall Street.
18	27		New England Boat Co. (Mass.).....	Boston, Mass.....	82 Devonshire Street.
19	1		C. L. Seitz.....	Tacoma, Wash.....	Washington Building.
20	1		Andrew Green Foord.....	Cape Vincent, N. Y.....	Keronkson, N. Y.
21	1		Melissa Folsey.....	New London, Conn.....	11 Blinman Street.
22	3		Bernard A. Colby.....	Boston, Mass.....	Amesbury, Mass.
23	2		W. Charles Lipe.....	Cape Vincent, N. Y.....	Syracuse, N. Y.
24	0		Anna E. Burns.....	Baltimore, Md.....	5014 Catalpha Avenue.
25	2		Robert A. Osborne.....	Newark, N. J.....	772 Broad Street.
26	0		James Brooks.....	Louisville, Ky.....	Brownsville, Ky.
27	2		W. H. Potest.....	do.....	Kyrook, Ky.
28	2		Mabel C. Benedict.....	Cape Vincent, N. Y.....	Alexandria Bay, N. Y.
29	0		Clinton Corn Syrup Refining Co. (Iowa).....	Des Moines, Iowa.....	Clinton, Iowa.
30	0		Ralph B. Clark.....	Detroit, Mich.....	Dime Bank Building.
31	3		Julius Breitenbach.....	Cape Vincent, N. Y.....	53 Warren Street.
32	2		George C. Boldt estate.....	do.....	Alexandria Bay, N. Y.
33	2		John H. Hayden.....	do.....	Do.
34	4		Catherine D. Butterworth.....	Chicago, Ill.....	1105 Eighth Avenue
35	0		C. A. Hurt.....	Louisville, Ky.....	Kyrook, Ky.
36	0		Charles S. Nahm.....	do.....	Bowling Green, Ky.
37	0		Arthur Sherk.....	Detroit, Mich.....	8856 East Jefferson Avenue.
38	0		Acaywek Club.....	Louisville, Ky.....	Bowling Green, Ky.
39	2		Henry J. Bernheim.....	Cape Vincent, N. Y.....	44 West Seventy-seventh Street, New York, N. Y.
40	1		Wm. H. Knell.....	do.....	Alexandria Bay, N. Y.
41	1		B. A. Duis.....	do.....	52 Wall Street, New York, N. Y.

* Formerly houseboat *Kia-Ora*.

† Formerly scow *Pamella*.

INDEX TO COMPOUND NAMES

- Abbe, A. N. (cnl. b.).
 Abel, Avis G. (ga. s.).
 Achard, A. O. (st. w.).
 Adair, Robert (ga. s.).
 Adair, Robin (st. s.).
 Adams, Cuyler (st. s.).
 Adams, John (st. s.).
 Adams, Lewis (st. p.).
 Adams, Quincy (barge).
 Adams, Sam (ga. s.).
 Adams, Walter (st. s.).
 Adams, G. C. (st. s.).
 Adams, J. Q. (ga. s.).
 Adams, M. W. (st. s.).
 Adams, W. S. (ga. w.).
 Adams, Ella B. (sch.).
 Adams, Jessie B. (st. s.).
 Adams, President (st. s.).
 Addis, W. D. (ga. s.).
 Addison, C. S., sr. (ol. s.).
 Addison, Josephine (st. s.).
 Addison, Mildred (sch.).
 Adella, Mary (ga. s.).
 Adkins, Capt. (ga. s.).
 Adkins, Stella (ga. s.).
 Adler, Leopold (st. s.).
 Adler, Henry (brg.).
 Admiral, New (ol. s.).
 Affleck, B. F. (st. s.).
 Agassiz, R. L. (st. s.).
 Agnes, Ella (sch.).
 Agnes, Hetty (scw.).
 Agnes, Lizzie (barge).
 Agnes, Mildred (ga. s.).
 Agnes, Rosie (sch.).
 Aid, Emergency (st. s.).
 Akin, David K. (gas.).
 Ala, Mauna (st. s.).
 Alario, Joseph (ga. w.).
 Alaska, Pride of (ga. s.).
 Alaska, Star of (shp.).
 Allauth, George A. (ga. s.).
 Al, Captain (ga. s.).
 Alces, Ethel (ga. s.).
 Alden, W. S. (barge).
 Alden, Lady (ga. y.).
 ALEN, Jim (ga. s.).
 Alexander, Douglas (ol. s.).
 Alexander, H. F. (st. s.).
 Alexander, H. G. (slp.).
 Alexander, Dorothy (st. s.).
 Alexander, Emma (st. s.).
 Alexander, Oakley L. (st. s.).
 Alexander, Ruth (st. s.).
 Allen, Dorothy (ga. s.).
 Allen, Ethan (st. s.).
 Allen, Irene W. (ol. s.).
 Allen, Justine C. (ol. s.).
 Alien, Lake (barge).
 Allen, Lee (ga. s.).
 Allen, Martha E. (ol. s.).
 Allen, Stella (ga. s.).
 Allie, John V. (ol. s.).
 Allinson, Nettie (ga. s.).
 Allies, Mattie J. (sch.).
 Allmond, Katie (sch.).
 Allyn, G. S. (st. s.).
 Alma, Bertha (ga. s.).
 Almar, The (ga. y.).
 Almede, Mary (ga. s.).
 Alphonse, Mary (ga. s.).
 Alyce, Lady (ct. s.).
 Am-Pan (gas.).
 Almar, V. F. (barge).
 Amberg, William A. (st. s.).
 Amboy, Perth (st. p.).
 Amboy, Perth (st. s.).
 Amella, Ann (slp.).
 Amero, Doris F. (ol. s.).
 Ames, Win. D. (st. s.).
 America, Miss (ol. s.).
 America, Miss (ga. s.).
 America, Miss (ol. s.).
 American, Pan (ga. s.).
 American, Pan (st. s.).
 American, Pan (ga. s.).
 American, Latin (st. s.).
 American, South (st. s.).
 Amos, Wm. (ga. s.).
 Amsterdam, New (st. p.).
 Anderson, G. A. (sch.).
 Anderson, S. B. (ga. s.).
 Anderson, T. W. (ga. s.).
 Anderson, T. W. (ga. y.).
 Anderson, W. D. (st. s.).
 Anderson, W. P. (gas.).
 Anderson, Harry (slp.).
 Anderson, John (st. s.).
 Anderson, Malvina S. (gas.).
 Anderson, Olive M. (ga. s.).
 Anderson, Wm. H. (st. s.).
 Anderson, A. Platt (ga. s.).
 Andrews, A. M. (cnl. b.).
 Andrews, W. H. (st. s.).
 Andrews, Ella C. (ol. s.).
 Andrews, Maggie (sch.).
 Andrews, Matthew (st. s.).
 Andy, Handy (st. s.).
 Angeles, City of (st. s.).
 Angeles, Los (st. s.).
 Angeles, Tho (st. s.).
 Ann, Agnes (ga. s.).
 Ann, Barbara (ga. y.).
 Ann, Betsey (ga. p.).
 Ann, Betsey (st. w.).
 Ann, Betty (ol. s.).
 Ann, Betty (ol. s.).
 Ann, Cape (ol. s.).
 Ann, Elizabeth (sch.).
 Ann, Elizabeth (ga. s.).
 Ann, Lady (ga. y.).
 Ann, Hester (ga. s.).
 Ann III, Elizabeth (ga. y.).
 Ann, Margaret (sch.).
 Ann, Mary (ga. s.).
 Ann, Mary-Mar (ga. y.).
 Ann, Ruth (ol. w.).
 Ann, Sallie (slp. y.).
 Ann, Sally (ga. y.).
 Ann, Sarah (ga. s.).
 Ann, Sarah (barge).
 Ann, Valeria (ga. y.).
 Ann, Vernetta (sch.).
 Anna, Lillian (ol. s.).
 Anna, Mary (ga. s.).
 Annas, The (ga. y.).
 Anne, Kitty (ga. y.).
 Anne, Lavenia (ga. s.).
 Anne, Princess (ga. s.).
 Anne, Queen (st. p.).
 Anne, Queen (ol. y.).
 Annie, Lillian (ga. s.).
 Anthony, S. F. (ga. s.).
 Antoni, E. (ga. s.).
 Arbuckle, John (st. s.).
 Archbold, John D. (st. s.).
 Archer, J. (cnl. b.).
 Archer, May (st. s.).
 Ark, Grocery (ga. s.).
 Ark, Noah's (ga. y.).
 Armiger, J. C. (sch.).
 Arminda, Martha (ga. s.).
 Armory, G. W. (ga. s.).
 Armstrong, D. M. (st. w.).
 Armstrong, W. Ferdinand (barge).
 Arnold, J. (st. s.).
 Arnold, O. M. (ol. s.).
 Arnold, Mary (st. s.).
 Aro, Charles (ol. s.).
 Arrow, Black (ga. s.).
 Arrow, Broad (st. s.).
 Arrow, China (st. s.).
 Arrow, Dixie (st. s.).
 Arrow, Empire (st. s.).
 Arrow, India (st. s.).
 Arrow, Japan, (st. s.).
 Arrow, Java (st. s.).
 Arrow, Levant (st. s.).
 Arrow, Red (ga. y.).
 Arrow, Royal (st. s.).
 Arrow, Standard (st. s.).
 Arrow, Sylvan (st. s.).
 Arrow, Yankee (st. s.).
 Arundel, Anno (st. s.).
 Ashbridge, Samuel H. (sta. s.).
 Ashley, J. S. (st. s.).
 Ashley, Charles S. (ol. s.).
 Ashley, R. Eugene (ol. s.).
 Astel, John B. (st. s.).
 Athens, Hudson (ga. s.).
 Atkins, John W. (ga. s.).
 Atkinson, Margaret (ga. s.).
 Atterbury, W. W. (st. s.).
 Atwater, William C. (st. s.).
 Atwood, J. R. (ga. s.).
 Atwood, Edward S. (st. s.).
 Atwood, Fannie Belle (sch.).
 Aubrey, James (ga. s.).
 Auger, Fog (ga. s.).
 Augusta, Rosa (slp.).
 Augustus, A. A. (st. s.).
 Austin, Calvin (st. s.).
 Avalon, Georgie (ga. s.).
 Avent, Minnie (ol. s.).
 Avery, Edward P. (st. s.).
 Averill, Jas. K. (st. s.).
 Avetta, Helen (ga. s.).
 Aviator, American (barge).
 Avon, Tred (st. s.).
 Avon II, Tred (ol. y.).
 Avers, Frederick H. (ga. s.).
 Ayres, J. D. (st. w.).
 Azul, Cerro (st. s.).
 Baal, Zuydt (ga. s.).
 Bach, Henrietta (sch.).
 Bachus, John G. (barge).
 Bacon, Granville R. (sch.).
 Badger, Dorothy (ol. s.).
 Baer, Beatrice (st. s.).
 Bailey, S. J., jr. (cnl.).
 Bailey, Ann (st. p.).
 Bailey, Bill (scow).
 Bailey, Harry F. (barge).
 Bailey, Joseph (ga. s.).
 Bailey, Norman W. (ol. s.).
 Bailey, Senator (st. s.).
 Bailey, Walter (ga. s.).
 Baird, Charles W. (sch.).
 Baird, jr., Edward R., (sch.).
 Baird, Gordon C. (barge).
 Baker, A. L. (sts.).
 Baker, F. J. (ga. s.).
 Baker, Albert E. (st. s.).
 Baker, Franklin (ga. s.).
 Baker, Mount (ga. s.).
 Baker, Fannie L. (st. s.).
 Baker, Evelyn R. (st. s.).
 Baker, Frank A. (ga. s.).
 Baker, jr., Frank A. (barge).
 Baker, Franklin 2nd (ol. s.).
 Baker, George F. (st. s.).
 Baker, Mary A. (barge).
 Baldwin, A. (st. s.).
 Baldwin, J. R. (barge).
 Baldwin, W. A. (el. s.).
 Baldwin, Albert (ga. s.).
 Baldwin, Albert (slp.).
 Baldwin, Leslie (ga. s.).
 Baldwin, Arthur J. (st. s.).
 Baldwin, Wm. H. (st. s.).
 Ball No. 4, Fred (ga. s.).
 Ball No. 5, Fred. (ol. s.).
 Ballaugh, Faugh-A (scow).
 Ballenger, Ada (ga. s.).
 Balster, George D. (ga. s.).
 Baltar, Mercedes (ol. s.).
 Baltimore, City of (st. s.).
 Baltimore, Lord (st. s.).
 Bancroft, W. H. (brg.).
 Band, Blue (bargo).
 Bang, The (ga. s.).
 Banks, Wm. T. (ga. s.).
 Banner, T. B. (st. s.).
 Barbara, Lady (ga. s.).
 Barbara, Mary (ga. y.).
 Barbara, Santa (ol. s.).
 Barber, Libbie (st. s.).
 Barbour, John P. (scow).
 Bardeleben, De (st. s.).
 Barkdull, C. J. (st. s.).
 Barker, Captain (ga. s.).
 Barker, Captain (brg.).
 Barkley, Laura J. (slp.).
 Barlum, Thomas (st. s.).
 Barlum, John J. (st. s.).
 Barnes, F. C. (ga. s.).
 Barnes Co. No. 1, F. C. (scow).
 Barnes Co. No. 2, F. C. (scow).
 Barnes, F. J. (barge).
 Barnes, Geo. B. (cnl. b.).
 Barnes, George W. (st. s.).
 Barnes, Ireno (ga. s.).
 Barnes, Iva S. (ga. s.).
 Barnes, Susie P. (ga. s.).
 Barnum, George G. (st. s.).
 Barre, Wilkes, (st. s.).
 Barrett, R. J. (st. s.).
 Barrett, John (st. w.).
 Barrett, Ed. E. (st. s.).
 Barrett, George N. (st. s.).
 Barrett, Grace A. (st. s.).
 Barrett, Hugh C. (st. s.).
 Barrett, N. John (st. s.).
 Barrett, Oscar F. (st. w.).
 Barrett, Patricia (st. w.).
 Barrer, W. N. (st. s.).
 Barron, Robert (ga. s.).
 Barry, Commodore (barge).
 Barstow, F. Q. (st. s.).
 Bartelme, Michael J. (st. s.).
 Barth, Fred W. (barge).
 Bartlett, Captain (drg.).
 Barton, George F. (barge).
 Basco, T. (ga. w.).
 Bascom, W. F. (cnl. b.).
 Bascom, Benj. H. (cnl. b.).
 Bassett, S. H. (barge).
 Bateman, Arianna (sch.).
 Bateman, Frank (sch.).
 Bateman, J. Roberts (sch.).
 Bateman, Luther (ga. s.).
 Bateman, May (ga. s.).
 Bateman, Timothy (ga. s.).
 Bateman, Walter (ga. s.).
 Bateman, Daniel M. (ga. s.).
 Bateman, Edna E. (ga. s.).
 Bateman, Lena G. (ga. s.).
 Bates, Geo. W. (st. w.).
 Baton Rouge, City of (st. w.).
 Battle, James (st. s.).
 Bauer, George W. (brg.).
 Bauer, William (ga. s.).
 Bawn, Colleen (ga. s.).
 Baxter, H. W. (st. s.).
 Baxter, Fred (st. s.).
 Baxter, Horace X. (st. s.).
 Baxter, Charles H. (brg.).
 Baxter, John C. (barge).
 Baxter, Lydia McLellan (sch.).
 Bay, Back (st. s.).
 Bay, Bowry (st. s.).
 Bay, Coos (ol. s.).
 Bay, Curtis (st. s.).
 Bay, Jamaica (st. s.).
 Bay, Lummi (ga. s.).

- Bay, Miller (ga. s.).
 Bay, Put in (st. s.).
 Bay, South (ga. s.).
 Bay, Star of the (ga. s.).
 Baysinger, Kirby (bargo).
 Beach, A. F. (st. p.).
 Beach, Ocean (ol. s.).
 Beacon, Colonial (ol. s.).
 Beal, Sylvia (ga. s.).
 Beal, Thomas P. (st. s.).
 Beaman, Maggie (slp.).
 Bean, Cecil N. (st. w.).
 Bear, Golden (st. s.).
 Bear, Golden (ol. s.).
 Beard, Blue (bargo).
 Beard, Edith (st. s.).
 Beatrice, Rosie (ga. s.).
 Beauchamp, Charles T. (sch.).
 Beauchamp, Ida V. (slp.).
 Beauty, Gloucester (ga. s.).
 Beauvais, Ernest E. (ol. s.).
 Beck, H. G. (st. s.).
 Becker, G. F. (ol. s.).
 Becker, John A. (ga. s.).
 Becker, W. H. (st. s.).
 Beckman, Chas. E. (ol. s.).
 Beckwith, F. H. (st. s.).
 Bedell, Ossian (st. s.).
 Bedford, A. C. (st. s.).
 Bedford, E. T. (ol. s.).
 Bee, Jay II (ga. y.).
 Bee Line, Dixie (st. w.).
 Bee, May (ga. s.).
 Behro, J. H. (bargo).
 Behrman, Martin (st. s.).
 Begley, Edward (st. s.).
 Bellman, Jr., C. F. (st. s.).
 Bell, Alma (ga. s.).
 Bell, Anna (ga. s.).
 Bell, Anna (H. bt.).
 Bell, Blue (bargo).
 Bell, Daniel (ga. s.).
 Bell II, Dolly (ga. s.).
 Bell, George C. (ga. s.).
 Bell, Jennie D. (sch.).
 Bell, John W. (so. b.).
 Bell, Julia W. (ga. s.).
 Bell, Liberty (st. s.).
 Bell, Lottie (slp.).
 Bell, Lucy (ga. w.).
 Bell, Lula (slp.).
 Bell, Margaret (ga. s.).
 Bell, Lizzie D. (ga. s.).
 Bell, Nettie (ga. s.).
 Bell, Rebecca D. (ga. s.).
 Bell, Sarah R. (ga. s.).
 Bell, Sir Isaac Lothian (sch.).
 Bell, Virginia (ga. s.).
 Belle, Alleghony (ga. w.).
 Belle, Annie (ga. s.).
 Belle, Annie (sch.).
 Belle, Dixie (ga. y.).
 Belle, Eastern (ga. s.).
 Belle, Emilie (ga. s.).
 Belle, Etta (ga. p.).
 Belle, Eula (ga. s.).
 Belle, Fannie (ga. s.).
 Belle, Flora (ga. s.).
 Belle, Harbor (st. w.).
 Belle, Haven (st. s.).
 Belle, Highland (ga. s.).
 Belle, Island (ga. p.).
 Belle, Island (st. s.).
 Bello, Lila (ga. s.).
 Bello, Lilly (sch.).
 Bello, Mae (ga. w.).
 Belle, Mary (st. s.).
 Belle, Mary (ol. s.).
 Bello, Nettie (slp.).
 Belle, Nora (ga. s.).
 Bello, Nora (st. p.).
 Belle, Ocean (ga. s.).
 Belle, Ohio (ga. w.).
 Belle, Rulo (ga. w.).
 Belle, Tennessee (st. w.).
 Belle, Valley (st. w.).
 Belle, Village (sch.).
 Belle, Vir, Jr. (ga. y.).
 Bellegarde, Joseph (enl. b.).
 Bellis, Wesley (bargo).
 Bellows, Joseph F. (st. s.).
 Belmont, Perry (ga. s.).
 Bener, Elizer A. (ga. s.).
 Bennett, G. G. (bargo).
 Bennett, G. W. (ga. s.).
 Bennett, K. E. (bargo).
 Bennett, M. V. (ga. s.).
 Bennett, Freddie L. (slp.).
 Bennett, Lottie (sch.).
 Bennett, O. N. (sch.).
 Bennett, S. J. (slp.).
 Bennett, Annie (slp.).
 Bennett, Lola E. (sch.).
 Bennett, Grace G. (sch.).
 Bennett, Peter P. (brg.).
 Bennett, Oscar D. (st. s.).
 Bennett, Willie L. (slp.).
 Bennett, W. Gertrude (ga. s.).
 Benson, Bryan D. (st. s.).
 Benson, R. Granger (st. s.).
 Benton Harbor, City of (st. p.).
 Benton, John R. (ga. s.).
 Bernard, Edgar (ga. s.).
 Bernice, Effie (ol. s.).
 Berry, W. L. (st. w.).
 Berry, sr., Charles (ga. s.).
 Berry, Edna (sch.).
 Berry, Emma C. (ga. s.).
 Berry, Janie (sch.).
 Berthold, Fort (ga. w.).
 Berwind, Edward J. (st. s.).
 Bess, Lady (ga. y.).
 Beswick, Robt. Jno. (ol. s.).
 Betelle, John W. (drg.).
 Beth, Lady (ga. y.).
 Beth-By (h. bt.).
 Bethel, Grant (ga. s.).
 Betts, Clarence S. (enl. b.).
 Beyer, Einar (ga. s.).
 Bleckel, Charles F. (ol. s.).
 Bleckley, Mary A. (slp.).
 Biddle, Henry J. (st. s.).
 Blelman, C. F., jr. (st. s.).
 Bigelow, A. C. (st. s.).
 Biggs, W. S. (ga. s.).
 Bill, Buffalo (ga. s.).
 Bill, Captain (ga. s.).
 Bill, Hobo (ga. w.).
 Bill, Little (ga. w.).
 Billar, Samuel P. (ga. s.).
 Billings, Frank (st. s.).
 Billings, George E. (bargo).
 Billo, George H. (ga. s.).
 Billy, Little (ga. s.).
 Binkie, Whistle (ga. y.).
 Bird, Cary (st. w.).
 Bird, Francis J. (bargo).
 Bird, May (ga. s.).
 Bird, Vincent E. (bargo).
 Birmingham, Donald (st. w.).
 Birney, W. T. (bargo).
 Blabee, William (sch.).
 Biscoe, Earl (sch.).
 Bishop, Amanda (ga. s.).
 Bishop, Captain (bargo).
 Blisso, A. L. (st. s.).
 Blisso, Edwin N. (st. s.).
 Blisso, Geo. A. (ol. s.).
 Blisso, J. A. (st. s.).
 Blisso, Joseph (st. w.).
 Blisso, Leo B. (st. o.).
 Black, Albert W. (ga. s.).
 Black, Charles G. (st. s.).
 Black, Clarence A. (st. s.).
 Black, Louie (ol. s.).
 Blackburn, John T. D. (brg.).
 Blackman, A. and E. (ga. s.).
 Blackman, S. S. (sch.).
 Blackman, Ethalinea (sch.).
 Blades, Thomas (ga. s.).
 Blades, W. B. (ga. s.).
 Blaine, City of (ga. s.).
 Blake, Ellen (ga. s.).
 Blake, Floyd H. (st. s.).
 Blake, Lewis (ga. s.).
 Blanch, Hattie (ga. s.).
 Blanche, Eva (ga. s.).
 Blanche, Mary (ga. y.).
 Blankenburg, Rudolph (st. s.).
 Block, L. E. (st. s.).
 Block, Harry L. (st. s.).
 Block, Joseph (st. s.).
 Block, Phillip D. (st. s.).
 Bloxom, J. M. (scow).
 Bluff, Coal (st. p.).
 Blum, Hermine (ga. s.).
 Blum, Sarah (ga. s.).
 Blundon, William (st. s.).
 Bly, Nelle (ga. s.).
 Boardman, John W. (st. s.).
 Bob, Fighting (ga. s.).
 Boeckling, G. A. (st. p.).
 Boggs, Edward (ga. w.).
 Bogle, N. S. (ga. s.).
 Bogue, Virgil G. (st. s.).
 Boland, John J. (st. s.).
 Boles, Mollie J. (enl. b.).
 Bolton, F. D. (ga. w.).
 Bond, Alexander (sch.).
 Bond, Clara (st. w.).
 Bond, George W. (ga. s.).
 Bond, Hugh (st. s.).
 Bond, Samuel C. (ga. s.).
 Boner, W. H. (scow).
 Bonham, Robert C. (ga. s.).
 Bonheur, Porte (ga. s.).
 Bonnett, Blue (bargo).
 Boody, David A. (st. s.).
 Boogs, L. T. (ga. s.).
 Booth, A. (sch.).
 Booth, A. (ga. s.).
 Bord, George S. (bargo).
 Bornhurst, Flnette (ga. s.).
 Boru, Brian (drg.).
 Bos, C. J. (st. s.).
 Bosman, O. F. (slp.).
 Boss, Helen R. (enl. b.).
 Bossler, J. T. (st. s.).
 Bostic, D. R. (st. s.).
 Boudreau, Edith L. (ol. s.).
 Boukl, Robert (ga. s.).
 Bourne, Frederick G. (s. s.).
 Boushell, Alvah H. (st. s.).
 Buoy, Tom (ga. s.).
 Bowden, Georgie C. (ga. s.).
 Bowen, Harry (st. s.).
 Bowen, S. L. (sch.).
 Bower, Right (ga. s.).
 Bowers, L. M. (st. s.).
 Bowers, Mary R. (st. s.).
 Bowman, Wm. (st. s.).
 Bowne, W. H. (brg.).
 Bowne, S. W. (enl.).
 Boyd, Bessie (ga. s.).
 Boyd, J. Oswald (st. s.).
 Boyd, Walter (ga. s.).
 Boyden, J. E. (st. s.).
 Boyle, John (bargo).
 Boyle, Lela (ga. s.).
 Boy, American (ga. s.).
 Boys, Langell (st. s.).
 Boys, Turecarno (st. s.).
 Bozman, L. H. (ga. s.).
 Bozman, Ada (slp.).
 Bozman, Seth T. (slp.).
 Bradford, J. and P. (ga. s.).
 Bradford, Dorothy (st. s.).
 Bradford, George R. (sch.).
 Bradley, Carl D. (el. s.).
 Bradley, Charles H. (st. s.).
 Bradley, Wm. J. (st. s.).
 Bradshaw, W. J. (ga. s.).
 Bradshaw, Ewing (slp.).
 Bradshaw, Julian T. (ga. s.).
 Brndy, G. F. (ol. s.).
 Braeger, Frank (st. s.).
 Bragh, Erin-go (bargo).
 Bralnard, H. B. (bargo).
 Bralnerd, Frank (sch.).
 Bramble, B. W. (sch.).
 Bramble, Sallie L. (slp.).
 Brame, A. A. (ga. p.).
 Branch, Olive (sch.).
 Branch V, Long (ga. s.).
 Brant, Madaline (ga. s.).
 Brandford, Addie (ga. s.).
 Brandford, John (sch.).
 Brandford, Addie (slp.).
 Branning, J. W. (ga. s.).
 Bransford, Bertie (ga. s.).
 Breaux, N. H. (ga. s.).
 Breaux, N. H. (st. s.).
 Breeze, Gulf (ga. y.).
 Brenen, Joseph T. (ga. s.).
 Brennan, M. A. (bargo).
 Brennan, Michael M. (st. s.).
 Brennan, William J. (st. s.).
 Brenner, Wm., jr., (ga. s.).
 Brenner No. 1, Chas. (scow).
 Brenner No. 2, Chas. (scow).
 Brewerton, Major Henry (st. s.).
 Brewster, Benjamin (st. s.).
 Brewster, George M. (bargo).
 Breyman, G. H. (st. s.).
 Bride, Pilot's (ga. s.).
 Bridge, Boston (st. s.).
 Bridge, Buffalo (st. s.).
 Bridge, Lackawanna (st. s.).
 Bridge, Louisville (st. s.).
 Bridge, Massillon (st. s.).
 Bridge, Norman (st. s.).
 Bridge, Passaic (st. s.).
 Bridge, Schuykill (st. s.).
 Bridge, Wisconsin (st. s.).
 Briggs, Dr. S. N. (st. s.).
 Brighton, West (ol. s.).
 Britain, New (st. s.).
 Britt, Thomas (st. s.).
 Britten, Fred A. (st. s.).
 Britton, John A. (ga. s.).
 Broad, Max M. (st. s.).
 Brodie, Alice E. (bargo).
 Brodie, Ernest A. (enl. b.).
 Broere, Franklin (ga. s.).
 Bronx, The (st. s.).
 Brook, Bonnie (st. s.).
 Brook, Bound (st. s.).
 Brooks, Velma (ga. s.).
 Brooks, Joseph W. (sch.).
 Brooks, Nacey A. (slp.).
 Brothers, Five (ol. s.).
 Brower, Charles (ga. s.).
 Brower, Henry F. (st. s.).
 Brown, J. J. H. (st. s.).
 Brown, W. C. (ol. s.).
 Brown, C. J. (scow).
 Brown, H. W. (bkn.).
 Brown, I. E. (st. s.).
 Brown, R. C. (ol. s.).
 Brown, R. C. (brg.).
 Brown, R. L. (ga. s.).
 Brown, Alfred B. (st. s.).
 Brown, Charles (brg.).
 Brown, Edgar jr. (ga. s.).
 Brown, Mary R. (brg.).
 Brown, Olivia (ol. s.).
 Brown, Anna (ga. s.).
 Brown, Anna I. (ga. s.).
 Brown, Fayette (st. s.).
 Brown, Flora (ga. s.).
 Brown, Jerry (ga. s.).
 Brown, Luteher (ga. s.).
 Brown, Margarette (ga. s.).
 Brown, Emma C. (ga. s.).
 Brown, Willie (st. s.).
 Brown, Eugene H. (ga. s.).
 Brown, George S. (bargo).
 Brown, Harry O. (ga. s.).
 Brown, James E. (ga. s.).
 Brown, Jennie O. (ga. s.).
 Brown, Samuel Q. (st. s.).
 Brown, Stuart H. (enl. h.).
 Brown, Warren M. (bargo).
 Browne, Edmund (st. s.).
 Bruce, W. W. (st. s.).
 Bruce, Duncan (ol. w.).
 Bruce, Naomi II (ga. s.).
 Bruce, Naomi III (ga. s.).
 Bruce, Sally (ga. y.).
 Brunyate, Rebecca F. (sch.).
 Brush, Geo. B. (ga. s.).
 Brush, Sage (st. s.).
 Brusstar, John Tway (st. s.).
 Brusstar, William S. (st. s.).
 Bryan, Susan A. (ga. s.).
 Bryan, William J. (slp.).
 Bryant, Lottie (ga. s.).
 Bryson, Mabel E. (ga. s.).

- Buchholz, R. J. (barge).
 Buck, Frank H. (st. s.).
 Buckley, Mary (sch.).
 Buckley, Mary (ol. s.).
 Buckson, Laura M. (ga. s.).
 Bud, Captain (st. s.).
 Budd, A. R. (st. w.).
 Budd, Goldy (ga. s.).
 Bushner, Martha (st. s.).
 Buffington, Eugene J. (st. s.).
 Bulgar, Annie (barge).
 Bulley, A. H. (cml. b.).
 Bulley, Marion E. (barge).
 Bullock, S. W. (barge).
 Bunce, E. M. (st. s.).
 Bunker, George H. (ga. s.).
 Bunsen, Robert W. E. (st. s.).
 Bunting, R. F. M. (ga. s.).
 Bunting, Margaret E. (barge).
 Bunting, Wm. H. (ga. s.).
 Burdell, W. F. (st. s.).
 Buren, Lonie (ga. s.).
 Burger, H. B., Jr. (ga. s.).
 Burgess, S. W. (brg.).
 Burke, Billie (ga. s.).
 Burke, Catherine (ga. s.).
 Burke, Helen (st. w.).
 Burke, Teddy (barge).
 Burke, James M. (ga. s.).
 Burles, John J. (barge).
 Burnett, Wm. (ol. s.).
 Burns, O. F. (cml. b.).
 Burns, S. F. (ga. s.).
 Burns, James (st. s.).
 Burns, Etta M. (ga. s.).
 Burr, Forrest (ga. s.).
 Burr, Preston H. (barge).
 Burroughs, Fred S. (barge).
 Burrows, Lemuel (st. s.).
 Burrows, W. E. (ga. s.).
 Burrus, Mary E. (slp.).
 Burt, Lizzie (ga. s.).
 Burton, W. M. (st. s.).
 Burton, George (st. w.).
 Burton, Edward C. (ga. s.).
 Busby, Leonard J. (st. s.).
 Busch, W. R. (ol. s.).
 Bush, T. W. (ga. s.).
 Bush, Beatrice (st. s.).
 Bush, Eleanor (st. s.).
 Bush, Louise (ga. s.).
 Bushey, Francis S. (barge).
 Bushey, Ira S. (ol. s.).
 Bushey, Raymond J. (barge).
 Bussey, James M. (barge).
 Butler, Caroline (sch.).
 Butler, Catherine A. (ga. s.).
 Butler, Catherine M. (ga. s.).
 Butler, Joseph G., sr. (st. s.).
 Butts, J. F. (st. s.).
 Butts, J. F. (st. w.).
 Byers, A. M. (st. s.).
 Byers, J. C. (ga. s.).
 Byles, Artell J. (st. s.).
 Byrd, Nellie L. (slp.).
 Byrnes, Jr., Michael J. (barge).
 Byrnes, Robert M. (brg.).
 Cabot, G. L. (ga. w.).
 Cadwalader, John (st. s.).
 Caddell, John B. (st. s.).
 Cadmus, H. O. (st. s.).
 Cahill, Dorothy (st. s.).
 Cahill, Winfield S. (st. s.).
 Cairns, Minnie A. (brg.).
 Calhoun, Belle of (st. w.).
 Callaghan, John P. (brg.).
 Callahan, Jr., J. W. (st. w.).
 Callanan, L. J. (ga. s.).
 Callender, D. E. (st. s.).
 Callow, Rena A. (ga. s.).
 Calvin, Marion (brg.).
 Camden, City of (st. s.).
 Campbell, O. & B. (ga. s.).
 Campbell, J. A. (st. s.).
 Campbell, David (ga. s.).
 Campbell, Imelda (sch.).
 Campbell, John (st. s.).
 Campbell, Sheppard (sch.).
 Campbell, Ada J. (sch.).
 Candaga, Lois M. (ga. s.).
 Canfield, O. A. (st. s.).
 Canfield, C. O. (st. s.).
 Cannon, Katie (ga. s.).
 Canton, Great (st. s.).
 Cape, North (ga. s.).
 Card, Edward L. (st. s.).
 Card, Henry W. (st. s.).
 Card, Joyce (st. s.).
 Card, Paul (st. s.).
 Card, Raymond (st. s.).
 Card, Richard, (st. s.).
 Card, Rowan (st. s.).
 Card, William (st. s.).
 Carney, Peggy (brg.).
 Carey, Teresa M. (cml. b.).
 Carlos, Don (ga. s.).
 Carlos, Don (ga. y.).
 Carlson, John (barge).
 Carman, George F. (ga. s.).
 Carmen, Mary (ga. s.).
 Carolyn, Mary (ol. s.).
 Carpenter, A. B. (ga. s.).
 Carpenter, A. B. (st. s.).
 Carpenter, F. F. (slp.).
 Carpenter, Sarah Ann (ga. s.).
 Carr, Governor (st. s.).
 Carr, Katie J. (barge).
 Carrington, M. D. (st. s.).
 Carroll, J. E. (st. s.).
 Carroll, J. J. II (ol. s.).
 Carroll, J. R. (sch.).
 Carroll, M. J. (st. s.).
 Carroll, Catherine (st. s.).
 Carroll, James (ga. s.).
 Carroll, Virginia (sch.).
 Carroll, Anna S. (barge).
 Carroll, Joseph F. (st. s.).
 Carroll, Sara E. (st. s.).
 Carroll, Thomas W. (ga. s.).
 Carroll, William A. (st. s.).
 Carson, Lottie (ga. y.).
 Carter, H. W. (ga. s.).
 Carter, W. B. (ga. s.).
 Carter, Elizabeth (sch.).
 Carter, Henry R. (barge).
 Carter, James O. (st. s.).
 Carter, Robert D. (ga. s.).
 Carter, Ruth V. (ga. s.).
 Carver, Susie O. (ga. s.).
 Cary, Wm. (ga. s.).
 Casey, Frank J. (brg.).
 Cashman, John (st. s.).
 Cassano, Peter (ga. s.).
 Cassidy, J. Townsend (brg.).
 Cassidy, John (ga. s.).
 Cassidy, James H. (st. s.).
 Castle, Dream (ga. y.).
 Castle, New (st. s.).
 Caswell, H. S. (st. s.).
 Cataract, New (st. s.).
 Cates, Barbara (st. s.).
 Causey, J. C. (ga. s.).
 Cavanaugh, Marie (barge).
 Cavanaugh, Irene (barge).
 Caverly, Jr. W. D. (st. s.).
 Cavanaugh, James (barge).
 Cedar, Red (ga. s.).
 Cedella, Santa (st. s.).
 Cee-Bee (ga. y.).
 Celina, Mary (ga. s.).
 Cement, Diamond (st. s.).
 Cerino, Grazia (ga. s.).
 Cesare, Giulio (ol. s.).
 Cesare, Giulio (brg.).
 Chaffee, Joe B. (st. w.).
 Chalfonte, The (ga. s.).
 Chamberlain, Henry H. (sch.).
 Chamberlain, W. R. (st. s.).
 Chambers, Edward (st. s.).
 Chambliss, Judge A. W. (ga. y.).
 Chance, Jennie M. (ga. s.).
 Chandler, Constance (st. s.).
 Chandler, John G. (st. s.).
 Chandler, Marian Otis (st. s.).
 Chandler, Martha S. (barge).
 Chapin, Chester W. (st. s.).
 Chapman, I. F. (bk.).
 Chapman, Capt. M. (scow).
 Chapman, Mary F. (barge).
 Chapman, Melvin J. (brg.).
 Chard, Samuel (ga. s.).
 Charlotte, Mary (ga. y.).
 Chase, Admiral, (st. s.).
 Chase, E. S. (cml. b.).
 Chase, Minnie (ga. s.).
 Chase, Stephen (sch.).
 Chase, Stephen (st. s.).
 Chase, Annie P. (sch.).
 Chase, Effie A. (sch.).
 Chase, Ida M. (st. s.).
 Chase, Josiah B. (sch.).
 Chelton, J. A. (sch.).
 Chelton, M. E. (sch.).
 Chelton, Rose E. (ga. s.).
 Cherie, Ma (ga. s.).
 Cherry, O. O. (st. s.).
 Chery No. 2 S. A. (ga. w.).
 Cherrana, Bala (ga. s.).
 Childs, W. H. (st. s.).
 Childs, George W. (ga. s.).
 Chilton, Edwin (ol. s.).
 Chisholm, Jr., Albah S. (st. s.).
 Chittenden, John W. (sch.).
 Chotin, Jos. S. (st. w.).
 Christensen, Annie (st. s.).
 Christensen, Chrises (st. s.).
 Christensen, Edna (st. s.).
 Christensen, Eleanor (st. s.).
 Christensen, Jane (st. s.).
 Christensen, Sophia (sch.).
 Christi, Corpus (barge).
 Christie, T. B. (st. s.).
 Christopher, Robert O. (sch.).
 Chruitt, J. (ga. s.).
 Chrystal, Ruby (ga. s.).
 Church, G. H. (ga. s.).
 Churchman, F. A. (st. s.).
 Church, Eau (ga. s.).
 Clare, Mary (st. s.).
 Clark, Capt. B. S. (scow).
 Clark, Henry (sch.).
 Clark, J. Alvah (st. s.).
 Clark, James H. (st. s.).
 Clark, John I. (st. s.).
 Clark, Joseph M. (st. s.).
 Clark, Lizzie J. (sch.).
 Clark, Mary M. (slp.).
 Clark, Robert F. (st. s.).
 Clark, Susan (barge).
 Clark, William H. (st. s.).
 Clark, Wm. W. (ga. s.).
 Clarke, E. R. (ga. s.).
 Clarke, E. A. S. (st. s.).
 Clarke, Oha. (st. s.).
 Clarke, Edward (cml. b.).
 Clarke, E. N. (st. s.).
 Clarkson, Worrell (st. s.).
 Clattenburg, Shirley M. (ga. s.).
 Clay, Henry (ga. s.).
 Clay, Henry (st. s.).
 Clay, Mount (st. s.).
 Clayton, Col. (st. s.).
 Clayton, Jessie (st. s.).
 Clayton, Laurena (sch.).
 Clayton II, Miss (ga. s.).
 Cleary, O. J. (barge).
 Cleary, James L. (barge).
 Cleary, John (barge).
 Cleary, Joseph (barge).
 Cleary, Mary (barge).
 Cleary, Raymond W. (brg.).
 Cleary, Rose (barge).
 Cleary, Sarah (barge).
 Cleary, Thomas (barge).
 Cleary, Elizabeth E. (barge).
 Clemens, Emma P. (sch.).
 Clemson, D. M. (st. s.).
 Cleveland, Annie (ga. s.).
 Cleveland, Grover (ga. s.).
 Cleveland, Grover (ga. s.).
 Cesare, Giulio (ol. s.).
 Cleveland, President (st. s.).
 Cliff, Zebedee E. (sch.).
 Clifton, Ella (sch.).
 Clingsman, W. H. (st. w.).
 Clinton, De Witt (ol. s.).
 Clinton, E. R. (barge).
 Clinton, City of (st. s.).
 Clinton, De Witt (st. s.).
 Clise, J. W. (sch.).
 Close, Robert J. (st. s.).
 Cloud, White (ga. y.).
 Club, Bohemian (st. s.).
 Clute, Warren W. (barge).
 Clyde, Falls of (barge).
 Clyde, Helen (ol. s.).
 Clyde, Marion; (ga. s.).
 Clyde, The (scow).
 Clyde, Thomas (slp.).
 Clyde, William G. (st. w.).
 Clyde, William G. (st. s.).
 Coat, Blue (barge).
 Coats, Julia (ga. s.).
 Cobb, Governor (st. s.).
 Cobb, Harold A. (barge).
 Cobb, Jas. B. (st. s.).
 Cochran, Phoebe (ga. s.).
 Codd, E. J. (st. s.).
 Coddington, Ross (st. s.).
 Cody, W. F. (cml. b.).
 Coe, Burton E. (st. s.).
 Coffin, John D. (cml. b.).
 Colburn, M. A. (ga. s.).
 Colburn Norman D. (barge).
 Cole, Ida (ga. s.).
 Cole, Robert W. (slp.).
 Cole, Thomas F. (st. s.).
 Coleman, Edwin F. (cml. b.).
 Coleman, R. B. (ga. s.).
 Coler, Bird S. (cml. b.).
 Colfs, F. W. (ga. s.).
 Colie, H. H. (st. s.).
 Collier, E. O. (slp.).
 Collier, Captain (ga. s.).
 Collier, Eddie (slp.).
 Collier, Katie (ga. s.).
 Collier, George W. (slp.).
 Collier, Gertie E. (slp.).
 Collier, Harry A. (st. s.).
 Collins, E. O. (st. s.).
 Collins, Jeremiah (barge).
 Collins, Katie (barge).
 Collins, Mildred (ga. s.).
 Collins, John B. (st. s.).
 Collister, John J. (barge).
 Colman, Mary (ga. s.).
 Colombe, Thomas (cml. b.).
 Colonna, Carl D. (st. s.).
 Colonna, Charles J. (st. s.).
 Colton, A. W. (st. s.).
 Colton, Col. R. Johnson (ga. s.).
 Columbus, O. (ga. s.).
 Colyer, O. Washington (ga. s.).
 Comber, King (ga. s.).
 Combes, Anna E. (st. s.).
 Combs, Clara (ga. s.).
 Comings, Annie (st. w.).
 Conant, Henry W. (st. s.).
 Conary, Everett A. (ga. s.).
 Conary, Everett A. (slp.).
 Conetta, Maria (ga. s.).
 Condare, T. G. (ol. s.).
 Cone, J. L. (brg.).
 Confer, R. W. (ol. s.).
 Congdon, Wm. P. (st. s.).
 Conklin, O. S. (ga. s.).
 Conklin, J. W. (brg.).
 Conklin, Jr., T. (ga. s.).
 Connable, Frank L. (ga. s.).
 Connell, Captain (st. s.).
 Connell, Charles J. (st. s.).
 Connolly, W. L. (st. s.).
 Conner, Sam (st. w.).
 Connors, W. J. (st. s.).
 Connors, William (st. s.).
 Connors, Arthur (st. s.).
 Conover, C. H. (st. s.).
 Conover, Zeph S. (ga. s.).
 Conrad, Marion L. (sch.).
 Conroy, C. V. (st. s.).
 Conroy, D. J. (st. s.).
 Conroy, G. J. (st. s.).
 Constance, Sue (ga. s.).
 Conway, E. S. (ga. s.).
 Conway, Eva (ol. s.).
 Conway, H. H. (sch.).
 Conway, Harvey H. (sch.).

- Conway, T. J. (ol. s.).
 Conway, Francis (barge).
 Conway, George (barge).
 Conway, Betty I. (ol. s.).
 Conway, Elizabeth A. (barge).
 Conway, Ida B. (sch.).
 Conway, Jas. G. (st. s.).
 Conway, Ruth (ol. s.).
 Conway, Sarah C. (sch.).
 Conway, Wm. J. (st. s.).
 Cornelius, Adam E. (st. s.).
 Coody, Wm. (Ga. w.).
 Coogan, F. M. (barge).
 Cook, Bob (scow).
 Cook, Cornelia (st. s.).
 Cook, Governor (ga. s.).
 Cook, Alden (Ga. w.).
 Cook, Henry B. (brg.).
 Cook, Joe (st. w.).
 Cooke, Alice (sch.).
 Cooke, Delos (st. s.).
 Cooke, George F. (barge).
 Cooley, George D. (st. s.).
 Coolidge, S. B. (st. s.).
 Cooney, Frank (barge).
 Cooney, John A. (ga. s.).
 Cooney, Mary E. (sch.).
 Cooper, D. P. (barge).
 Cooper, J. H. (barge).
 Cooper, R. G. (st. s.).
 Cooper, Bella (ga. s.).
 Cooper, Anna S. (st. s.).
 Cooper, Lillian C. (ga. s.).
 Coota, Frosnan M. (ga. s.).
 Corbin, Henrietta (ga. s.).
 Corbin, Lizzie F. (ga. s.).
 Cordill, Senator (st. w.).
 Corey, William E. (st. s.).
 Corkhill, J. S. (ga. s.).
 Corkham, Lois H. (ga. s.).
 Corlies, George H. (sc. b.).
 Cornell, J. W. (ol. s.).
 Cort, Henry (st. s.).
 Corwin, John B. (brg.).
 Costa, Contra (st. w.).
 Costa, Pedro (st. s.).
 Costello, Mary (cnl. b.).
 Costello, John F. (cnl. b.).
 Cosier, Valentine (ga. s.).
 Coughlan, G. F. (st. s.).
 Coulbourn, Lena V. (ga. s.).
 Coulbourn, L. E. (sch.).
 Coulbourn, Carrie (ga. s.).
 Coulby, Harry (st. s.).
 Count, Island (ga. s.).
 Covey, A. B. (ga. s.).
 Covington, A. B. (st. s.).
 Covington, Ella (ga. s.).
 Covington, William T. (ga. s.).
 Cowan, William P. (st. s.).
 Cowen, John K. (st. s.).
 Cowle, John B. (st. s.).
 Cowles, Lotta L. (ol. s.).
 Cowles, Theodore E. (st. s.).
 Cox, Capt. (st. s.).
 Cox, J. W. (ga. w.).
 Cox, Almira (ga. s.).
 Cox, Effie (ga. s.).
 Cox, Lloyd (ga. s.).
 Cox, Christie A. (ga. s.).
 Cox, Lizzie J. (sch.).
 Cox, Wm. E. (slp.).
 Coy, Raymond, (brg.).
 Coyle, Dr. John G. (brg.).
 Coyne, Thos. R. (ol. s.).
 Craemer, Fred (ol. s.).
 Craft, Florence M. (ga. s.).
 Craftsman, The (st. s.).
 Craig, Aliss (ga. y.).
 Craig, John F. (ga. s.).
 Craig, Paddy (ga. s.).
 Craig, Sam (st. w.).
 Cramp, William (st. s.).
 Cramp, Charles H. (st. s.).
 Crampton, Joseph B. (barge).
 Crane, H. L. (cnl. b.).
 Crane, Frank N. (st. s.).
 Crane, Louise C. (barge).
 Crane, Rhoda E. (ga. s.).
 Cranston, Mary E. (slp.).
 Crapo, S. T. (st. s.).
 Crary, Calvert (st. s.).
 Craven, J. Lowery (barge).
 Crawford, Wm. (ga. s.).
 Crawford, George G. (st. s.).
 Crawford, William D. (st. s.).
 Crawley, Gene (st. s.).
 Creamer, T. R. (ga. s.).
 Crampton, James E. (brg.).
 Cree, Bernice (ga. s.).
 Creef, Hattie (ga. s.).
 Creef, Herbert A. (ga. s.).
 Creighton, Edith (slp.).
 Creighton, Vernon J. (ga. s.).
 Creap, J. A. (ga. w.).
 Cressy, Dustin G. (sch.).
 Crest, Blue (barge).
 Cresswell, R. J. (ga. s.).
 Crew, Edna V. (st. s.).
 Cribby, Grace M. (ga. s.).
 Crimmin, Wilbur (st. p.).
 Cripps, Ella F. (sch.).
 Crisfield, City of (ga. s.).
 Crissey, Dr. G. W. (cnl. b.).
 Crivello, John (ol. s.).
 Crocker, Charles F. (bkn.).
 Crockett, C. W. (slp.).
 Crockett, F. D. (ga. s.).
 Crockett, Clarence (slp.).
 Crockett, Mina (ga. s.).
 Crockett, Nellie (ga. s.).
 Croft, C. O. (scow).
 Croft, Harry W. (st. s.).
 Crooker, W. J. (ol. s.).
 Crosby, E. G. (st. s.).
 Crosby, S. L. (st. s.).
 Crosby, Forest T. (st. s.).
 Cross, Golden (st. s.).
 Cross, Holy (ol. s.).
 Cross, Lorraine (st. s.).
 Crossman, Archey (st. s.).
 Crowell, J. A. (sch.).
 Crowell, Edna G. (slp.).
 Crowell, Ira T. (sch.).
 Crowell, Mary F. (slp.).
 Crowell, Mattie (sl. p.).
 Crowell, Omar J. (slp.).
 Crowell, Wm. W. (ga. s.).
 Crowell, W. W. (ga. s.).
 Crowell, Peter H. (st. s.).
 Crowley, P. E. (st. s.).
 Crown, Sol. R. (st. s.).
 Crown, Red (ga. s.).
 Cryer, Catherine (ga. s.).
 Crystal, Lake (barge).
 Cudahy, John (st. s.).
 Cudahy, Joseph (st. s.).
 Cudahy, Luis J. (brg.).
 Culklin, Charles W. (ga. s.).
 Cullen, John W. (st. s.).
 Cullison, Eva S. (sch.).
 Cummin, Clara (ga. s.).
 Cummings, Mary (brg.).
 Cummins, Albert D. (sch.).
 Cummins, Marie F. (sch.).
 Cunco, G. W. (ga. w.).
 Cunningham, Frank A. (st. s.).
 Cunningham, sr., Thomas (st. s.).
 Curry, J. P. (barge).
 Curtin, O. J. (barge).
 Curtis, E. U. (ga. s.).
 Curtis, George (st. s.).
 Curtis, Joe (st. w.).
 Curtis, Mary F. (ga. s.).
 Cushing, John F. (ol. s.).
 Custis, William (slp.).
 Cutler, Gilbert (barge).
 Cuttrel, Geo. F. (st. s.).
 Cynthia, Jane (ga. s.).
 Dady, O. (ga. s.).
 Da Gama, Vasco (ol. s.).
 Daggert, Willard (ga. s.).
 Dahike, H. (st. s.).
 Dalley, Elmer S. (ol. s.).
 Dalley, Ethel (st. s.).
 Dalley, Gertrude L. (brg.).
 Dalley, William J. (st. s.).
 Dale, Virginia (st. s.).
 Dalles, The (ga. s.).
 Dalton, J. J. (brg.).
 Dalton, Gloria (ol. y.).
 Dalton, Henry G. (st. s.).
 Daly, F. A. (ga. s.).
 Daly, P. B. (cnl. b.).
 Daly, Edward M. (ga. s.).
 Daisell, G. H. (st. s.).
 Daisell, W. F. (st. s.).
 Daisell, Clifford G. (st. s.).
 Daisell, Edward T. (st. s.).
 Daisell, Fred B. (st. s.).
 Daisell, jr., Fred B. (st. s.).
 Daisell, Grace A. (st. s.).
 D'Ambrosio, Joe (ga. s.).
 Dan, Capt. (ga. s.).
 Dan II, Capt. (ga. s.).
 Dana, Major (st. s.).
 Dandy, Jim (ga. s.).
 Dana, A. S. (ga. s.).
 Daniel, Vernon (slp.).
 Daniels, E. R. (ga. s.).
 Daniels, Maggie (ga. s.).
 Dantzer, Eran (ol. s.).
 Dantsiger, J. M. (st. s.).
 Dare, Jennie (ga. s.).
 Dare, Virginia (ol. s.).
 Dark, Samuel J. (st. s.).
 Darlington, Jared (st. s.).
 Darlington, Kate (sch.).
 Darrow, John C. (brg.).
 Date, May (ga. s.).
 Daugherty, R. H. (sch.).
 Daugherty, Kirk (sch.).
 Daugherty, Fannie L. (sch.).
 Davenport, J. V. (ol. s.).
 Davenport, Julia V. (ga. s.).
 Davenport, Pearl G. (ga. s.).
 David, Henry (ga. y.).
 David, J. M. (st. s.).
 Davidson, James (barge).
 Davidson, James (st. s.).
 Davidson, Thomas (st. s.).
 Davidson, James E. (st. s.).
 Davidson, John W. (barge).
 Davidson, Louis R. (st. s.).
 Davidson, William H. (ga. s.).
 Davin, John V. (cnl. b.).
 Davin, Matthew B. (brg.).
 Davis, H. J. (ga. s.).
 Davis, J. P. (st. w.).
 Davis, M. M. (sch.).
 Davis, Catherine (ga. s.).
 Davis, Catherine (st. w.).
 Davis, Dwight F. (st. s.).
 Davis, Harry (st. s.).
 Davis, Julia (ga. s.).
 Davis, Maurice G. (ga. s.).
 Davis, Minnie (ga. s.).
 Davis, S. M. (ol. s.).
 Davis, Ulster (st. s.).
 Davis, Winnie (ga. s.).
 Davis, Winnie (ga. s.).
 Davis, James H. (st. s.).
 Davis, Joseph H. (st. s.).
 Davis, M. Mitchell (st. s.).
 Davis, Maggie E. (ga. s.).
 Davis, Norman H. (brg.).
 Davis, Robert W. (barge).
 Davis, William O. (ga. s.).
 Davis, Edith (ga. s.).
 Davison, E. K. (st. w.).
 Davison, E. K. (st. w.).
 Davison, J. K. (st. w.).
 Davison, Calvin T. (barge).
 Davock, William B. (st. s.).
 Dawn, Gray (sl. y.).
 Day, Charles A. (ga. s.).
 Day, Daisy (ga. s.).
 Dayton, L. J. (ga. s.).
 Dayton, Lillie B. (ga. s.).
 Dealy, John E. (st. s.).
 Dean, Frank (st. s.).
 Dean, Lillie (ga. s.).
 Dean, Bertha M. (slp.).
 Dean, Cary (ol. s.).
 Dean, Mary J. (ga. s.).
 Dean, Mattie F. (sch.).
 Deah, Virgie G. (sch.).
 DeBardleben, H. F. (st. s.).
 DeBardleben, H. T. (st. s.).
 Deck, Irene (ga. s.).
 Decker, Ruth (sch.).
 Decker, Sylvester (ga. s.).
 Decker, Freddie W. (ga. s.).
 Decker, Jennie F. (ga. s.).
 De Costa, Gertrude (ga. s.).
 De Costa, Mary (ga. s.).
 Dee, Kay (ga. y.).
 Dee, Patrick A. (cnl. b.).
 Deegan, Thomas J. (cnl. b.).
 Deering, Harry G. (sch.).
 Deery, H. A. (ga. s.).
 DeGarmo, R. M. (ga. s.).
 DeGolia, Edwin B. (st. s.).
 Del, Ida (ga. s.).
 Del'Luino, Maria S. S. (ol. s.).
 Delacorus, Julia (sch.).
 Delan, S. J. (sch.).
 Delaware, State of (st. s.).
 Dell, Hazel (st. s.).
 Del Mar, Flora (ga. y.).
 Del Mar, Ola (slp.).
 Delmas, O. H. (ga. s.).
 Delpit, Cecile (sch.).
 Del Rio, Roy (st. s.).
 Del Sur, Cruz (ga. y.).
 Demarest, Irving (brg.).
 Dempsey, E. C. (st. s.).
 Dempsey, Louis J. (barge).
 Denby, Edwin (st. s.).
 Dendel, E. H. (st. s.).
 Denohy, Frances C. (ol. s.).
 Denham, J. P. (ga. s.).
 Denhard, August A. (st. s.).
 Dennis, William (ga. s.).
 Dennis, John M. (ol. s.).
 Dennis, James T. (ga. s.).
 Dennison, R. S. (brg.).
 Denny, Samuel M. (ga. s.).
 Denton, Grace M. (ga. s.).
 D'Eon, Mary E. (ol. s.).
 Depew, O. M. (st. s.).
 Depew, Chauncey M. (st. s.).
 Derby, M. J. (barge).
 Derby, M. J. (ol. s.).
 Derby, John (barge).
 Derby, Joseph (barge).
 Derby, Jennie L. (barge).
 De Ronda, Marie (sch.).
 Desmond, C. W. (st. s.).
 Desmond, John (st. s.).
 Despatch, Virginia (st. s.).
 Desports, Evelyn (ga. s.).
 Desports, Minnie (ga. s.).
 Desrochers, Arthur (brg.).
 Desrochers, Nadia (brg.).
 Destin, Rosalie (ga. s.).
 Dever, Wm. E. (ga. s.).
 Devers, Grace (st. w.).
 Devil, Red (ga. s.).
 Devos, Gertrude A. (cnl. b.).
 Dewey, Admiral (st. s.).
 Dewey, John M. (ga. s.).
 Dey, C. F. (ga. s.).
 Deyo, James L. (ga. s.).
 Diamond, Blue (barge).
 Dick, William O. (ga. s.).
 Dick, Moby (ga. s.).
 Dick, Moby (ga. y.).
 Dickerson, E. S. (ga. s.).
 Dickey, William J. (st. s.).
 Dickinson, William (ol. s.).
 Dickson, E. P. (ga. s.).
 Dickson, William B. (st. s.).
 Diebold, Mary H. (sch.).
 Dierssen, F. (ga. s.).
 Diggs, Frank R. (barge).
 Diggs, Richard H. (barge).
 Diggs, Wm. B. (brg.).
 Dillman, Kennett (ol. w.).
 Dillon, Clara A. (barge).

- Dillon, Jennie (ol. s.).
 Dillon, Kenneth (cml. b.).
 Dillon, Lou (ga. s.).
 Dillon, Mary E. (bargo).
 Dimock, H. F. (st. s.).
 Dingley, Governor (st. s.).
 Dinsley, Alva C. (st. s.).
 Dinston, Henry (sch.).
 Dittmar, W. D. (bargo).
 Diva, Costa (ga. s.).
 Dixon, J. R. (sch.).
 Dixon, J. R. (ga. s.).
 Dixon, M. C. (st. s.).
 Dixon, Dannie (ga. s.).
 Dixon, George D. (st. s.).
 Dixon, Sarah (st. w.).
 Dixon, Matilda J. (ga. s.).
 Dize, John W. (ga. s.).
 d'Leone, Coeur (ga. s.).
 Doane, Clara H. (st. s.).
 Doane, Nathaniel P. (st. s.).
 Doctor, The (ga. s.).
 Dodd, S. C. T. (st. s.).
 Dodds, Mollie (bargo).
 Doheny, Edward L. (st. s.).
 Doheny, Larry (st. s.).
 Doheny, Pat (st. s.).
 Doherty, P. H. (bargo).
 Doherty, Mary (bargo).
 Dohrn, Anton (ga. y.).
 Dollar, Diana (st. s.).
 Dollar, Margaret (st. s.).
 Dollar, Mary (shp.).
 Dollar, Melville (st. s.).
 Dollar, Stanley (st. s.).
 Dollar, Stuart (st. s.).
 Dolliver, O. A. (ga. y.).
 Dominion, Old (brg.).
 Don, Sue (sch.).
 Donald, Louis (ga. s.).
 Donaldson, Geo. S. (st. s.).
 Donaldson, John A. (st. s.).
 Donaldson, Wm. J. (st. s.).
 Donehue, George O. (cml. b.).
 Donnell, J. C. (st. s.).
 Donnelly, Charles (st. s.).
 Donner, William H. (st. s.).
 Donoghue, Charles (st. s.).
 Donohue, John T. (st. s.).
 Donovan, Katherine (st. s.).
 Donovan, Wm. (ga. s.).
 Donovan, John E. (bargo).
 Dooley, Mr. (scow).
 Doone, Bonnie (ga. s.).
 Doone, Bonnie (ol. s.).
 Doone, Lorna (ga. y.).
 Dora, Margaret (ga. s.).
 Doran, William E. (st. s.).
 Dornbos, H. J. (st. s.).
 Doron, Louis C. (ga. s.).
 Dorothy, Young (ga. s.).
 Doty, Fred D. (ga. w.).
 Dougherty, James (bargo).
 Dougherty, James (st. s.).
 Doughty, Alice M. (ga. s.).
 Doughty, Alice M. II (ol. s.).
 Douglas, J. (ga. s.).
 Douglas, J. P. (st. w.).
 Douglas, R. B. (st. s.).
 Douglas, Gov. (ol. s.).
 Douglas, Rebecca R. (sch.).
 Douglas, Stephen A. (sch.).
 Douty, F. A. (st. s.).
 Doviile, R. E. (st. s.).
 Dow, Ida S. (sch.).
 Dowd Engine 47, John P. (st. s.).
 Downs, Jere A. (st. s.).
 Dozsee, J. H. (ga. s.).
 Dozier, Jim (ga. s.).
 Drackett, John R. (st. o.).
 Drake, L. J. (st. s.).
 Drannak, C. W. (ga. s.).
 Draper, Mary (ga. s.).
 Drayton, Joseph W. (bargo).
 Dream, Day II (ga. y.).
 Drees, Harry G. (st. w.).
 Drew, Helen P. (st. s.).
 Drewler, H. C. (ol. s.).
 Drewler, J. D. (ol. s.).
 Briggs, Edmund (ga. s.).
 Driscoll, J. H. (st. s.).
 Drum, Captain (ol. s.).
 Drum, Frank G. (st. s.).
 Dryden, Ethelwyn (slp.).
 Dryden, Susie (slp.).
 Dryden, Edith M. (ga. s.).
 Dryden, Wm. G. (ol. s.).
 Duane, James (st. s.).
 DuBois, R. B. (bargo).
 DuBois, Frances S. (ga. s.).
 Duchess, The (ga. y.).
 Duck, Sea (ga. y.).
 Duff, John (st. s.).
 Duffy, Edward M. (bargo).
 Duffy, J. (ga. s.).
 Dumaresq, Clarence E. F. (cml. b.).
 Dunbar, J. S. (ga. p.).
 Duncan, W. B. (st. p.).
 Duncan, Commodore (ga. w.).
 Duncan, Hattie (sch.).
 Duncan, George T. (sch.).
 Dunlap, Cecelia M. (brg.).
 Dunn, Jr. John (st. s.).
 Dunn, William F. (sch.).
 Dunneck, Clara (slp.).
 Dunphy, John J. (cml. b.).
 Duntun, L. A. (ol. s.).
 Durand, Paul E. (ga. s.).
 Durgain, Joanna (sch.).
 Durgin, John C. (cml. b.).
 Durm, Katie (ga. s.).
 Durm, Sophie A. (sch.).
 Durocher, T. L. (st. s.).
 Dursten, J. F. (st. s.).
 Dustin, Bessie (sch.).
 Dutch, R. W. (st. s.).
 Dutard, Fanny (sch.).
 Dutra, Jessie (ga. s.).
 Dutton, B. B. (ga. s.).
 Dwyer, James F. (cml. l.).
 Dwyer, Thos. F. (bargo).
 Dwyer, Thos. S. (bargo).
 Eagle, Bald (st. w.).
 Eagle, Black (ol. y.).
 Eagle, Flying (ga. s.).
 Eagle, Golden (st. s.).
 Eagle, Golden (st. w.).
 Eagle, Gray (st. w.).
 Eagle, Grey (st. w.).
 Eagle, Grey (ga. w.).
 Eagle, Idle (ga. s.).
 Eagle, Lone (ol. s.).
 Eagle, Lone (ga. y.).
 Eagle, Lone (ga. s.).
 Eames, W. Scott (scow).
 Earl, Thelma (ga. s.).
 Earl, Wm. S. (st. s.).
 Earles, Betty (ga. s.).
 Easter, Nor (ga. y.).
 Eaton, Blanche (ga. y.).
 Eaton, Helen (ga. s.).
 Eaton, Phillips (st. s.).
 Eaton, Asenath R. (slp.).
 Ebano, Cerro (st. s.).
 Eccles, Jr. Samuel (st. s.).
 Eddy, Bill (st. s.).
 Eden, Mt. (ga. s.).
 Edenborn, Sarah (st. p.).
 Edenborn, Wm. (st. w.).
 Edenborn, William (st. s.).
 Edle, Aunt (ga. s.).
 Edison, Young (ol. s.).
 Edmonds, City of (ga. s.).
 Edmund, Andros (bargo).
 Edna, Regina (ga. s.).
 Edward, George (st. s.).
 Edward, James (ga. s.).
 Edwards, E. W. (st. s.).
 Edwards, M. L. (st. s.).
 Edwards, S. H. (st. s.).
 Edwards, Annie E. (ol. s.).
 Edwards, Dowell S. (ol. s.).
 Edwards, Elizabeth (ga. s.).
 Edwards, Herbert N. (st. s.).
 Edwards, Madison (ga. s.).
 Edwards, Mary A. (ga. s.).
 Edwards, Wilbert A. (st. s.).
 Edwards, E. Warren (ga. s.).
 Eels, Howard P. (st. s.).
 Eerlito, Helen (ga. s.).
 Egan, Agnes (cml. b.).
 Egan, Eliza (bargo).
 Egan, Jr., Frank (bargo).
 Egan, Jack (bargo).
 Egan, James (st. s.).
 Egan, Juliette (bargo).
 Egan, Marguerite (cml. b.).
 Egan, Betty E. (bargo).
 Egan, John T. (cml. b.).
 Egerton, Fred'k A. (bargo).
 Egerton, Wm. A. (ga. s.).
 Eileen-Muriel (ga. s.).
 Eider, Geo. W. (bargo).
 Elbert, Julius (st. s.).
 Eldert, Sarah (ga. s.).
 Eldridge, Lady (ga. s.).
 Eleanor, Lady (slp.).
 Elise, Janet (ga. s.).
 Elliott, J. O. (ga. s.).
 Elliott, M. F. (st. s.).
 Ellis, Sedie E. (ga. s.).
 Elmer, C. and H. (ga. s.).
 Ellwood, Isaac L. (st. s.).
 Else, Gyda (ga. s.).
 Elsey, R. N. (ga. s.).
 Elsey, Warren (st. w.).
 Elsie, Flora (slp.).
 Elsie, Reba (ga. s.).
 Elsey, Jr., George W. (sch.).
 Elwell, Ora (st. w.).
 Elwood, Annie (slp.).
 Ely, Harriet P. (sch.).
 Emanuel, Victor III (ga. s.).
 Emery, Dean (st. s.).
 Emigh, Thos. T. (bargo).
 Emille, Margaret (ga. y.).
 Emily, Little (scow).
 Emma, Carrie (ga. s.).
 Emma, Hilda (ga. s.).
 Emma, Lady (ga. s.).
 Emma, Mary (slp.).
 Emanuele III, Vittorio (st. s.).
 Emmet, Joe (ga. w.).
 Emperor, Island (ga. s.).
 Empire, Cities Service (st. s.).
 Empire, Redwood (el. s.).
 Empress, Island (ga. s.).
 Emson, Christian D. (ga. s.).
 Ena, John (shp.).
 Encicott, Henry (brg.).
 Engell, William (st. s.).
 Engelson, J. Albert (bargo).
 Engineer, Steel (st. s.).
 England, Star of (bk.).
 Englis, John (st. p.).
 English, E. G. (st. w.).
 English, Elvina (ga. s.).
 Enos, Emilia (sch.).
 Eppes, Lulu W. (sch.).
 Eppinger, H. (ga. s.).
 Erickson, Alexander H. (st. s.).
 Erickson, John A. (ga. s.).
 Errickson, Florence (ga. s.).
 Eschler, G. (ga. s.).
 Esser, Mart H. (st. s.).
 Estelle, N. (ga. s.).
 Estelle, Dora (ga. s.).
 Estelle, Hazel (ga. w.).
 Estelle, Iona (ga. s.).
 Estelle, Margie (ga. s.).
 Estelle, Winnie (ga. s.).
 Estero, The (ga. s.).
 Esther, Anna (ga. s.).
 Esther, Queen (ga. s.).
 Etta, Carrie (ga. y.).
 Ethel, Mary (ga. s.).
 Eudora, Ella (sch.).
 Euphane, Helen (st. s.).
 Evans, E. P. (ga. s.).
 Evans, Admiral (st. s.).
 Evans, Charles A. (ol. s.).
 Evans, Mount (st. s.).
 Evans, Isaac H. (ga. s.).
 Evans, Laura M. (slp.).
 Evans, Pearl D. (ga. s.).
 Eve, Anna (sch.).
 Evelyn, Lady (ga. y.).
 Evelyn, Lady (slp.).
 Evelyn, Lucy (sch.).
 Everett, Charles M. (st. s.).
 Everett, Miss (ga. s.).
 Ewig, H. (st. s.).
 Ewig, Harry T. (st. s.).
 Ewing, Katherine (ga. s.).
 Ewing, Willie (ol. s.).
 Exporter, Steel (st. s.).
 Express, Virginia (st. s.).
 Fabian, H. A. (bargo).
 Fae, Edna (ol. s.).
 Fagan, G. A. (ol. s.).
 Fahy, Mamie (bargo).
 Fahy, Anna M. (bargo).
 Fair, Lady (ga. s.).
 Fairbairn, Sir Wm. (st. s.).
 Falcon, Sewall (cml. b.).
 Falkland, Star of (shp.).
 Fallon, Arthur R. (bargo).
 Fallon, Mary T. (ga. s.).
 Falls, Kettle (ga. w.).
 Falls, Stour (st. s.).
 Fancher, William B. (sc. b.).
 Farsco, Frank (brg.).
 Fargo, Lake (bargo).
 Farm, Dixie (ga. s.).
 Farnum, Harry (st. s.).
 Farr, Merton E. (st. s.).
 Farragut, Admiral (st. s.).
 Farrell, M. T. (bargo).
 Farrell, James A. (st. s.).
 Farrell, J. Fletcher (st. s.).
 Farrington, Edward F. (el. s.).
 Fass, Isaac (ga. s.).
 Fass, Marcus (ga. s.).
 Fauci, Charles (ga. s.).
 Fauci, Jr., Charles M. (ol. s.).
 Fauci, Charles M. II (ga. s.).
 Fauci, Charles M. III (ga. s.).
 Fauci, Gertrude M. (ol. s.).
 Faulkner, C. L. (ga. s.).
 Faulkner, Emma A. (sch.).
 Faulkner, Joseph S. (sch.).
 Faunce, Mary S. (ga. s.).
 Faust, Tony (ga. s.).
 Fay, John (st. s.).
 Fay, Ruth (ga. s.).
 Fay, W. (brg.).
 Feahney, Chas. (ga. s.).
 Feather, Red II (ga. y.).
 Feddemann, O. W. (ga. s.).
 Feeley, Ellen M. (bargo).
 Feeley, Margaret M. (cml. b.).
 Feeney, Katie (brg.).
 Feeney, Thomas J. (brg.).
 Felber, Louis (ga. s.).
 Fellow, Odd (ga. s.).
 Fenimore, Elsie (ol. y.).
 Fenn, John (ga. s.).
 Fennimore, J. W. (ga. s.).
 Ferber, H. B. (brg.).
 Ferbert, A. H. (st. s.).
 Ferrett, John W. (st. s.).
 Ferris, Andrew (bargo).
 Ferris, Charley (st. s.).
 Ferris, James E. (st. s.).
 Ferry, Brewster (ga. p.).
 Ferry, James (brg.).
 Ferry, Maggie (bargo).
 Feuerstein, Louis (ga. s.).
 Field, George (st. s.).
 Fields, Frances V. (bargo).
 Fields, John C. (bargo).
 Filbert, William J. (st. s.).
 Fillon, W. A. (cml. b.).
 Fillmore, President (sch.).
 Fillmore, Clarence J. (sch.).
 Finch, S. H. (ga. s.).
 Fink, George R. (st. s.).
 Finland, Star of (bk.).
 Finlayson, Frank R. (bargo).
 Finn, R. E. (cml.).
 Finney, Charles P. (sch.).
 Finnican, Michael E. (cml. b.).
 Finnican, Thomas M. (cml. b.).
 Finucane, T. R. (scow).
 Fischer, Mary C. (ga. s.).

Fischer, W. W. (ol. s.).
 Fish, L. I. (ga. s.).
 Fish, Flying (ga. y.).
 Fish, Lady (ga. y.).
 Fish, Leon N. (cml. b.).
 Fisher, Bud (ga. s.).
 Fisher, King (ga. s.).
 Fisher, Wm. (ga. s.).
 Fisher, Mary A. (sch.).
 Fisherman, Lome (ga. s.).
 Flak, Nelson W. (sch.).
 Flake, Admiral (st. s.).
 Flake, Wm. P. (st. w.).
 Fitch, Wm. F. (st. s.).
 Fitzgerald, W. E. (st. s.).
 Fitzgerald, Richard (st. s.).
 Fitzgerald, William J. (bargo).
 Fitzsimmons, J. C. (st. s.).
 Fitzsimmons, M. J. (ga. s.).
 Fix, Clarence (st. s.).
 Flagler, H. M. (st. s.).
 Flagler, Henry M. (st. s.).
 Flaherty, J. B. (ga. s.).
 Flaherty, Lieut. (st. s.).
 Flannery, Thomas (ol. s.).
 Flannery, Annie E. (st. s.).
 Flannery, Joseph J. (bargo).
 Flannery, Margaret A. (bargo).
 Flavell, Mattie P. (ga. s.).
 Fleet, Samuel (ga. s.).
 Fleetwood, Julian J. (st. s.).
 Fleischman, Julius (st. w.).
 Fletcher, I. D. (sc. b.).
 Fletcher, Mary (ga. s.).
 Fletcher, Theo. (ga. s.).
 Fletcher, Spencer D. (ga. s.).
 Fleming, David P. (ga. s.).
 Fleming, Nelson T. (bargo).
 Fling, Arthur R. (ga. s.).
 Flint, W. B. (bk.).
 Floe, Hans (scw.).
 Florence, Anna (ga. s.).
 Florence, Annie (ga. s.).
 Florence, Thomas B. (ga. w.).
 Florence, Wilma A. (slp.).
 Floring, W. M. (bargo).
 Flower, Blue (bargo).
 Flower, May (ol. s.).
 Fly, Shoo (ga. s.).
 Flyer, Willamette (ga. s.).
 Folber, H. O. (st. s.).
 Foley, Elizabeth M. (ga. s.).
 Follette, Nellie (st. s.).
 Follette, James N. (st. s.).
 Folsom, Frank (ga. s.).
 Fooks, Harry K. (st. s.).
 Foot, Edward B. (bargo).
 Foot, Emily A. (ga. s.).
 Ford, B. S. (ol. s.).
 Ford, E. I. (st. w.).
 Ford, Benson (ga. s.).
 Ford II, Henry (ga. s.).
 Ford, Sarah (sch.).
 Ford, Emory L. (st. s.).
 Ford, Ruby G. (slp.).
 Ford, A. Lincoln (ga. s.).
 Fordham, Grace (ga. s.).
 Forester, Donna (slp.).
 Forge, Valley (st. s.).
 Forman, W. A. (st. s.).
 Forsyth, John (sc. b.).
 Forsythe, L. and R. (ga. s.).
 Fortin, Louis P. (cml. b.).
 Fort Worth, City of (st. s.).
 Foss, Andrew (ol. s.).
 Foss, Drew (ol. s.).
 Foss, Hugh H. (brg.).
 Foss, Iver, (ol. s.).
 Foss, Justine (ol. s.).
 Foss, Lorna (ol. s.).
 Foss, Martha (ga. s.).
 Foss, Mary B. (brg.).
 Foss, Theodore (ol. s.).
 Foss, William D. (ga. y.).
 Foss, Wilson P. (st. s.).
 Foster, C. H. (ga. s.).
 Foster, Edward (ol. s.).
 Foster, R. J. (st. s.).
 Foster, Alice (cml. b.).
 Foster, David (bargo).

Foster, Dorothy (ga. s.).
 Foster, Earl F. (bargo).
 Foster, Eva (ga. s.).
 Foster, Helen (brg.).
 Foster, Josephine (sch.).
 Foster, Mamie (sch.).
 Foster, Marie (sch.).
 Foster, Mary (sch.).
 Foster, Maude L. (bargo).
 Foster, Richard J. (bargo).
 Fountain, Clara (ga. s.).
 Fountain, Curtis (ol. s.).
 Fountain, Roy (ga. s.).
 Fowler, E. W. (ga. s.).
 Fowler, Helen (bargo).
 Fowler, Jane (brg.).
 Fowler, Frank (st. w.).
 Fowler, Mac (sch.).
 Fowler, Margaret E. (sch.).
 Fox, Della (ga. s.).
 Fox, Charles A. (st. s.).
 Fox, William G. (st. s.).
 France, Belle (ga. s.).
 France, Star of (slp.).
 France, Emma (ga. s.).
 France, Henrietta (ga. s.).
 France, Julia (ga. w.).
 France, Mary (ga. s.).
 France, Mary (ga. y.).
 France, Mary (st. w.).
 France, Minnie (ga. s.).
 France, Myra (st. s.).
 France, Sarah H. (ga. s.).
 France, Thelma (ga. s.).
 Francis, A. (sch.).
 Francis, Dorothy (ga. s.).
 Francis, Eleanor (ga. y.).
 Francis, John (ga. s.).
 Francis, Sadie (slp.).
 Francomb, John A. (sch.).
 Frank, Charles (ol. s.).
 Franklin, Ben (st. w.).
 Franklin, Benjamin (st. s.).
 Franklin, William L. (sch.).
 Frantz, Joseph H. (st. s.).
 Frasch, Herman (st. s.).
 Freeburn, Charles A. (bargo).
 Freeman, Daisy (st. s.).
 Freeman, Thomas M. (sch.).
 French, J. W. (st. s.).
 French, Lewis E. (ga. s.).
 French, Orvid F. (ga. s.).
 French, Peter W. (st. s.).
 French, W. H. (sch.).
 Frick, Henry O. (st. s.).
 Fritz, John (sch.).
 Froelich, Elizabeth M. (st. s.).
 Frome, Anna M. (ga. s.).
 Frost, Jack (st. s.).
 Frumet, Lake (bargo).
 Fry, W. M. (st. s.).
 Frye, Mabel A. (sch.).
 Fryer, Robert L. (sc. b.).
 Fucik, E. James (st. s.).
 Fuller, M. B. (st. s.).
 Fuller, Mortimer B. (bargo).
 Fuller, Ransom B. (st. p.).
 Fuller, Samuel L. (st. s.).
 Fuller, Willford W. (ga. s.).
 Fulton, Robert (ga. s.).
 Fulton, Robert (st. p.).
 Fulton, Robert (st. s.).
 Furst, Frank A. (st. s.).

Gadaby, Daisy (st. s.).
 Gaffney, James E. (bargo).
 Gaggerty, Harry (bargo).
 Gagnon, J. S. (st. s.).
 Gaines, Fort (brg.).
 Gale, Mabel (sch.).
 Gale, March (ga. s.).
 Gallagher, C. (st. s.).
 Gallagher, Michael (st. s.).
 Gallagher, Charles T. (st. s.).
 Gallagher, Frank J. (bargo).
 Gallagher, John J. (ol. s.).
 Galloway, Charles W. (st. p.).
 Gallup, N. S. (ga. s.).
 Gar, By (ga. y.).
 Gardiner, William S. (brg.).
 Gardiner, O. E. (bargo).
 Garfield, President (st. s.).
 Garner, Mary B. (st. s.).
 Garretson, General (st. s.).
 Garrett, O. P. (ga. s.).
 Garrett, Clara (sch.).
 Garrett, Frances B. (ga. s.).
 Garrison, Virgie (ga. s.).
 Garrison, Eddie H. (st. s.).
 Garrison, Grace B. (ga. s.).
 Gary, Elbert H. (st. s.).
 Gaskill, Edwin (ga. s.).
 Gaskill, Rose M. (ga. s.).
 Gaskins, Georgia A. (sch.).
 Gaspar, Elvira (ol. s.).
 Gates, Artemus (st. w.).
 Gates, John W. (st. s.).
 Gault, J. A. (ga. s.).
 Gaynor, Mayor (st. s.).
 Gaynor, William J. (st. s.).
 Geary, Dorothea M. (ga. s.).
 Geer, Lynford E. (st. s.).
 Geer, Nellie (ga. w.).
 Gehn, John (ga. s.).
 Gahn, John (st. s.).
 Generous, Alonzo B. (cml. b.).
 Genova, Stella D. (ol. s.).
 Gent, R. T. (brg.).
 George, Grace (ga. s.).
 George, Joseph (ga. s.).
 Gertrude, M. S. (ga. s.).
 Gertrude, Ann (slp.).
 Gertrude, Oliver (sch.).
 Getter, Go (ga. s.).
 Gibb, David (st. s.).
 Gibbs, Jr., C. I. (bargo).
 Gibbs, Rufus M. (ga. s.).
 Gibson, Charles H. (sch.).
 Giff, Mary (cml. b.).
 Gifford, James M. (st. s.).
 Gilbert, J. N. (st. s.).
 Gilchrist, T. J. (brg.).
 Giles, Emma (st. p.).
 Gillen, Henry (st. s.).
 Gillen, Edward E. (st. s.).
 Gillen, Martin J. (st. s.).
 Gialen Co., No. 24, Edward E. (bargo).
 Gillett, Jr., James N. (ga. s.).
 Gilliam, T. Q. (ga. s.).
 Gillies, Blanche (ga. s.).
 Gilligan, H. F. (bargo).
 Gilligan, Marie F. (bargo).
 Gillis, A. (ga. s.).
 Gilman, Edward R. (ga. s.).
 Gilmor, F. H. (st. s.).
 Gilmore, Q. A. (st. s.).
 Girl, Dream (ga. y.).
 Girl, Reading (ga. s.).
 Girl, Sea (ga. y.).
 Girl, Yankee II (ga. y.).
 Girls, Warn, Jr. (cml.).
 Giuseppe, Maria (ga. s.).
 Givan, H. O. (ga. s.).
 Glades, Queen of the (ga. s.).
 Gleason, Mary A. (ga. s.).
 Gleason, Hazel (ga. s.).
 Glen, John (st. s.).
 Glenn, G. W. (sch.).
 Glennan, E. (ga. s.).
 Glo, Liberty (st. s.).
 Glode, Joseph (cml. b.).
 Glory, Old II (ga. y.).
 Gloucester, City of (st. s.).
 Godon, Peter (cml. b.).
 Goff, Oliver P. (sch.).
 Golden, W. A. (bargo).
 Golding, Edwin (scow).
 Goldman, L. (sch.).
 Goldsmith, Frank J. (bargo).
 Goldstrom, Amy (slp.).
 Goldstrom, David (ga. s.).
 Goldstrom, Jacob (sch.).
 Gonzales, S. (ga. s.).
 Good, James W. (st. w.).
 Goodfellow, Robin (st. s.).
 Goodsell, Anna G. (ga. s.).
 Goodsell, D. (brg.).
 Goodyear, Frank H. (st. s.).
 Google, Barney II (ol. s.).

Goose, Blue (ga. y.).
 Goose, Gallop (ga. y.).
 Goose, Gray (ga. y.).
 Gordon, F. W. (ga. s.).
 Gordon, Oscar (ga. s.).
 Gordon, Robert (st. w.).
 Gordon, Ruth (brg.).
 Gorgas, General W. O. (st. s.).
 Gorman, J. E. (st. s.).
 Gortall, A. F. (bargo).
 Gorton, Thomas S. (sch.).
 Goss, Frank A. (bargo).
 Goss, Blanche Vain (ga. s.).
 Gottrell, Geo. F. (st. s.).
 Goudy, Mildred (ga. s.).
 Goulart, Evelyn M. (ol. s.).
 Goulart, Laura (ga. s.).
 Goulart, Mary F. (ga. s.).
 Goulder, Harvey D. (st. s.).
 Govin, R. E. (sch.).
 Geary, Dorothea M. (ga. s.).
 Grace, E. C. (ga. s.).
 Grace, Eva (ol. s.).
 Grace, Lady (ga. s.).
 Grace, Lady (ga. y.).
 Grace, Walton (ga. s.).
 Grady, J. E. (sch.).
 Graffeo, Catherine (ol. s.).
 Graham, C. E. (st. s.).
 Graham, J. D. (ol. s.).
 Graham, T. W. (ga. s.).
 Graham, Robt. T. (st. w.).
 Grammer, G. J. (st. s.).
 Grant, Blue (bargo).
 Grant, U. S. (st. s.).
 Grant, Lydia (ga. s.).
 Grant, President (st. s.).
 Grant, The (ga. s.).
 Grant, Reba (ga. s.).
 Grasse, De (st. s.).
 Grasselli, Eugene (st. s.).
 Grasselli, Caesar A. (st. s.).
 Grattan, W. S. (st. s.).
 Gravenor, B. P. (sch.).
 Gray, Alma (ga. s.).
 Gray, Alys (st. w.).
 Gray, Daisy (st. s.).
 Gray, Robert (ga. s.).
 Gray, Robin (st. s.).
 Gray, Elmer E. (ga. s.).
 Grayling, The (ga. s.).
 Grebb, Nellie L. (ga. s.).
 Green, O. H. (ga. s.).
 Green, C. H. (st. s.).
 Green, Nettie (ga. s.).
 Green, Rody (ga. s.).
 Green, William (st. s.).
 Green, Andrew H. (st. s.).
 Green, Fred W. (st. s.).
 Greep, Chris (st. w.).
 Greens, Tom (st. w.).
 Greenfield, W. H. (ga. s.).
 Greenland, Star of (slp.).
 Greenough, Charles F. (st. s.).
 Greenwell, Nettie B. (sch.).
 Greer, George C. (st. s.).
 Grelling, Fred O. (st. s.).
 Grelling, Robert (ga. s.).
 Gress, George (sch.).
 Griffin, Della (slp.).
 Griffin, Orville (cml. b.).
 Griffin, Thompson (cml. b.).
 Griffing, Cora L. (ga. s.).
 Griffiths, James (st. s.).
 Grimes, Mark M. (cml.).
 Grimes, Martha R. (cml.).
 Gring, Helen Barnett (sch.).
 Grosse, Margaret (ga. s.).
 Grove, F. H. (st. s.).
 Grove, Henry S. (st. s.).
 Groves, Elizabeth (cml. b.).
 Groves, Jr., Anthony (st. s.).
 Guard, Jewel (ga. s.).
 Guarino, Anna (ol. s.).
 Guide, Commercial (st. s.).
 Guion, Geo. (ga. s.).
 Guinan, John J. (bargo).
 Guindon, Lucy (brg.).
 Guindon, Lucie (brg.).
 Gull, Anthony (bargo).

- Gumbel, H. E. (sch.).
 Gunby, Lella (ga. s.).
 Gunn, K. A. (ga. s.).
 Gust, Henry (st. s.).
 Guthrie, A. M. (ga. s.).
 Guy, Captain (ga. s.).
 Gwinn, Jr., F. W. (barga).
- Haber, Arthur L. (barga).
 Haber, Estelle F. (barga).
 Hackley, C. H. (sch.).
 Hackney, Harry (ga. s.).
 Hagan, Peter (st. s.).
 Hagerly, J. J. (st. s.).
 Hagerly, John (sch.).
 Haggert, E. R. (brg.).
 Haggert, Marion (ga. s.).
 Hague, John J. (st. s.).
 Hague, Perry G. (st. s.).
 Hal, Capt. (ga. s.).
 Halbert, Dorothy (ga. s.).
 Hale, Elwin C. (st. s.).
 Hale, James L. (st. w.).
 Haley, Caleb (ol. s.).
 Haley, E. D. (st. s.).
 Haley, Annie T. (ga. s.).
 Halford, R. G. (ga. s.).
 Hall, S. C. (ga. s.).
 Hall, Chariton (st. s.).
 Hall, Crofton (st. s.).
 Hall, Dora (slp.).
 Hall, Fred (st. w.).
 Hall, Gunston (st. s.).
 Hall, Howick (st. s.).
 Hall, Independence (st. s.).
 Hall, Mildred (ga. s.).
 Hall, Albert O. (cml. b.).
 Hall, Geo. W. (ga. s.).
 Hall, Hattie E. (ga. s.).
 Hall, E. Madison (st. p.).
 Hallenbeck, George H. (barga).
 Halliday, A. M. (st. s.).
 Hallock, John (st. s.).
 Halstead, Admiral (st. s.).
 Hamilton, M. M. (sch.).
 Hamilton, Alexander (st. p.).
 Hamilton, James A. (ga. s.).
 Hamlen, James O. (sch.).
 Hamlin, Doris (sch.).
 Hamlin, Velma (sch.).
 Hammond, M. H. (barga).
 Hammond, Helen (barga).
 Hammond, Natalie (ga. s.).
 Hance, George B. (st. s.).
 Hancock, General (st. s.).
 Hancock, General (ga. s.).
 Hand, O. W. (ga. s.).
 Hand, L. R. (ga. s.).
 Handy, V. P. (ga. s.).
 Handy, Addie (sch.).
 Handy, Jr., John (ga. s.).
 Handy, Lois (ga. s.).
 Handy, Marion Sue (ga. s.).
 Hank, Nancy (ga. s.).
 Haney, Bert E. (st. s.).
 Hanly, Anne (st. s.).
 Hanly, Ryder (st. s.).
 Hanley, B. J. & B. E. (cml. b.).
 Hanley, Bernard J. (barga).
 Hanley, Margaret A. (barga).
 Hanley, Mary (cml. b.).
 Hanley, Lila E. (barga).
 Hanley, Robert E. (barga).
 Hanley, William T. (brg.).
 Hanley, William (barga).
 Hanlon, Bertie M. (st. s.).
 Hanlon, Dan F. (st. s.).
 Hanlon, Helen C. (ga. s.).
 Hanna, R. J. (st. s.).
 Hanna, W. J. (st. s.).
 Hanna, J. D. C. (ga. s.).
 Hanna, Jr., Howard M. (st. s.).
 Hanna, Leonard C. (st. s.).
 Hanrahan, Lillian F. (brg.).
 Hanscom, A. H. (st. s.).
 Hanscom, W. A. (scow).
 Hanson, Albert (st. w.).
 Haraban, W. J. (st. s.).
 Harakel, John (barga).
- Harbeson, William (ol. s.).
 Harding, President (st. s.).
 Harding, Abner C. (st. s.).
 Hardy, Virginia (ga. s.).
 Hardy, H. F. (scw.).
 Hare II, John T. (ga. s.).
 Harford, Evelyn (ga. s.).
 Harms, Sophie (ga. s.).
 Harned, William M. (slp.).
 Harol, Frances (ol. s.).
 Harper, W. T. (ga. s.).
 Harper, Louise F. (sch.).
 Harrington, Francis (ga. s.).
 Harrington, Lady (slp.).
 Harrington, Martha (brg.).
 Harrington, Fannie T. (sch.).
 Harrington, Gov. O. (st. w.).
 Harris, A. B. (barga).
 Harris, Howard E. (ga. s.).
 Harris, John F. (brg.).
 Harris, Marian B. (brg.).
 Harrison, O. V. (st. w.).
 Harrison, President (st. s.).
 Harrison, Carter H. (st. s.).
 Harstedt, George (brg.).
 Hart, J. C. (st. s.).
 Hart, S. O. (st. s.).
 Hart, John J. (barga).
 Hart, Margaret (brg.).
 Hartwell, Fred G. (st. s.).
 Harty, Mary L. (sch.).
 Harvest, Golden (st. s.).
 Harvester, The (st. s.).
 Harvey, A. F. (st. s.).
 Harvey, F. E. (st. s.).
 Harvey, Emma (ga. s.).
 Harvey, Lizzie (barga).
 Harvey, John S. (slp.).
 Harwood, Charles E. (st. s.).
 Harwood, Paul H. (st. s.).
 Hasker, Fred E. (barga).
 Hassel, Bob (ga. w.).
 Hatch, William M. (ol. s.).
 Hatfield, Joshua A. (st. s.).
 Hatton, T. C. (ol. s.).
 Hauptman, Forbes (st. s.).
 Hauptman, Sidney M. (st. s.).
 Hausler, Martin G., Jr. (ga. s.).
 Haute, Terre (st. s.).
 Haven, Milford (ga. s.).
 Haven, Mott (ol. s.).
 Hawes, Doris M. (ol. s.).
 Hawk, Fish (ga. w.).
 Hawk, Fish (ol. w.).
 Hawk, Night (ga. y.).
 Hawk, Sea (st. s.).
 Hawk, Sea (ga. s.).
 Hawkridge, J. Lloyd (sch.).
 Hawley, R. B. (ga. s.).
 Hay, James (st. s.).
 Hayden, Dr. John A. (cml. b.).
 Hayes, President (st. s.).
 Hayes, Ed Ryan (ga. s.).
 Haynes, A. T. (ga. s.).
 Hayes, F. J. (st. s.).
 Haynie, R. B. (sch.).
 Haynie, Mary E. (ga. s.).
 Hays, Ida II (ga. y.).
 Hays, William (ga. s.).
 Hayward, Fannie E. (ga. s.).
 Hayward, Nathan (ol. s.).
 Hayward, M. Blanche (ga. s.).
 Hazard, Susie (st. s.).
 Hazel, Dorothy (barga).
 Hassard, William A. (st. s.).
 Hearn, J. E. (sch.).
 Hearn, Henrietta (ga. s.).
 Heart, Sweet (ga. s.).
 Hebert, D. (sch.).
 Heckman, John (st. w.).
 Hedger, W. E. (barga).
 Hedger, Alice (brg.).
 Hedger, Betty (brg.).
 Hedger, Edward (brg.).
 Hedger, Ethel (brg.).
 Hedger, Florence (brg.).
 Hedger, Ned (brg.).
 Hedger, Robert (brg.).
 Hedges, Ira M. (st. s.).
 Heffern, Marion (cml. b.).
- Heiden, Charles (st. s.).
 Heidenhelm, I. (sch.).
 Heidenrich, E. Lee, Jr. (brg.).
 Heidritter, Anna R. (sch.).
 Heights, Haddon (st. s.).
 Heinley, J. and O. (ga. s.).
 Helen, R. E. (ga. s.).
 Helen, Ida (ga. s.).
 Helen, Annie H. (ga. s.).
 Hellen, Maud (ga. s.).
 Heller, G. H. (ol. s.).
 Helms Peter (st. s.).
 Hemlock, Lake (barga).
 Hemstreet, G. P. (barga).
 Hemstreet, Eleanor (barga).
 Henderson, City of (ga. s.).
 Henderson, Helen (st. s.).
 Hendrixson, Edward V. (sch.).
 Hengerer, William (st. s.).
 Hennen, H. S. (ga. s.).
 Hennen, J. J. (ol. s.).
 Hennessy, J. W. (drg.).
 Henry, Fred (ga. s.).
 Henry, George (barga).
 Henry, Patrick (st. s.).
 Henry, Robert (barga).
 Henry, Viola (barga).
 Henry, Ellen G. (cml. b.).
 Henry, George G. (st. s.).
 Henry, George G. (ga. s.).
 Herbert, Arthur (ol. s.).
 Herbert, T. G. (st. s.).
 Hergert, F. C. (ga. s.).
 Hermon, Samuel H. (ga. s.).
 Heron, Blue (barga).
 Heron, Little (ol. s.).
 Heron, Leona (ga. s.).
 Herron, Arthur N. (ga. s.).
 Hersey, Francis O. (st. s.).
 Heslop, R. J. (st. w.).
 Hewes, Amy (st. w.).
 Hewitt, Abram S. (st. s.).
 Hibbard, George A. (cml.).
 Hickey, Agnes (barga).
 Hickey, Fanny F. (ol. s.).
 Hickey, John D. (brg.).
 Hickey, Kathryn R. (scw.).
 Hickey, M. F. (barga).
 Hickman, Thomas J. (ga. s.).
 Hicks, Adella (ga. s.).
 Hicks, Ralph (st. w.).
 Higgins, Jerry (barga).
 Higgins, John W. (ga. s.).
 Higgins, Violet F. (barga).
 Highlands, Atlantic (st. s.).
 Hilda II, Lady (ga. s.).
 Hildreth, Mollie (ga. w.).
 Hill, Albert (st. s.).
 Hill, Annie (st. s.).
 Hill, Federal (sch.).
 Hill, Stephens (barga).
 Hill, Commodore J. G. (ga. s.).
 Hill, James J. (st. s.).
 Hill, Louis W. (st. s.).
 Hill, Murray (st. s.).
 Hill, The Albert (ga. w.).
 Hill, Wm. (sch.).
 Hill, W. W. (ol. s.).
 Hillman, F. H. (st. s.).
 Hillman, J. H. (st. w.).
 Hills, Dongan (st. s.).
 Hilton, Augusta G. (sch.).
 Hind, George U. (bkn.).
 Hind, Robert R. (sch.).
 Hines, Agnes S. (barga).
 Hines, Irene T. (cml. b.).
 Hines, James L. (barga).
 Hines, Margaret A. (cml. b.).
 Hinkle, W. L. (barga).
 Hinman, Harold J. (barga).
 Hinote, T. A. (ga. s.).
 Hinson, Emma H. (ga. s.).
 Hinson, Walter H. (ga. s.).
 Hinton, Helen (ga. s.).
 Hirsch, Gilbert (ga. s.).
 Hitz, Herman (st. w.).
 Hix, O. H. (st. s.).
 Ho, Yo (ga. y.).
 Hobson, Adele (ga. s.).
 Hobson, Robert (st. s.).
- Hock, Joseph J. (brg.).
 Hodges, Mildred (ga. s.).
 Hodges, Alice (sch.).
 Hodson, Clarence (ga. s.).
 Hoff, B. H. (ga. s.).
 Hoffman, Elizabeth R. (ga. s.).
 Hogan, James H. (st. s.).
 Holland, S. A. (sch.).
 Holland, Jr., W. J. (ga. s.).
 Holland, Star of (bk.).
 Holland, Clarence A. (sch.).
 Holland, Miss (ga. s.).
 Holland, Nelson C. (sch.).
 Holley, Edith (sch.).
 Holley, Lillian (sch.).
 Holly, Mount (st. s.).
 Holmes, C. S. (sch.).
 Holmes, Annie (ga. s.).
 Holmes, Annie (sch.).
 Holmes, Mary B. (ga. s.).
 Holst, R. W. (ol. s.).
 Holyoke, Richard (st. s.).
 Hooper, Roy (st. s.).
 Hood, Robert (ga. s.).
 Hood, Robin (st. s.).
 Hood III, Robin (ga. y.).
 Hook, Joseph J. (sch.).
 Hooper, Eugenia (barga).
 Hooper, Harry F. (barga).
 Hooper, T. J. (st. s.).
 Hooper, T. J. (sc. b.).
 Hooper, Charles J. (sc. b.).
 Hooper, Joseph E. (sc. b.).
 Hooper, Luther E. (sc. b.).
 Hooper, Mary A. (barga).
 Hooper, Marie (sc. b.).
 Hoornbeck, F. B. (barga).
 Hope, Frances L. (ol. w.).
 Hope, Good (ga. s.).
 Hope, Mount (st. p.).
 Hopkins, C. W. (ga. s.).
 Hopkins, J. S. (ga. s.).
 Hopkins, W. E. (ga. s.).
 Hopkins, Robert E. (st. s.).
 Horan, S. A. (barga).
 Horan, Annie (barga).
 Horan, Lizzie (barga).
 Horan, Martin P. (barga).
 Horkey, Stephen J. (st. s.).
 Horp, Charles (st. s.).
 Hornsby, Luther (ga. s.).
 Hortense, Rosine (ga. y.).
 Hortense, Rosine III (ga. y.).
 Horton, G. (ga. s.).
 Horton, Aaa (ga. s.).
 Horton, Ella (sch.).
 Hostford, L. P. (ol. s.).
 Houck, Courtney C. (sch.).
 Houghton, Douglas (st. s.).
 Houghwaut, Theodore (ga. s.).
 Houk III, R. T. (ga. w.).
 House, Francis E. (st. s.).
 Houseman, J. I. (ga. s.).
 Houston, City of (st. s.).
 Houston, Fort (el. s.).
 Howard, A. M. (ol. s.).
 Howard, S. T. (ga. s.).
 Howard, Agnes (barga).
 Howard, Blanche (cml. b.).
 Howard, Elsie (ga. s.).
 Howard, B. (ga. s.).
 Howard, F. S. (ol. s.).
 Howard, Harry (barga).
 Howard, James (scow).
 Howard, John (ol. s.).
 Howard, Joseph (barga).
 Howard, Julia (st. s.).
 Howard, Katherine (barga).
 Howard, Michael (barga).
 Howard, Michael (st. s.).
 Howard, Paul (sc. b.).
 Howard, Rita (barga).
 Howard, Annie M. (barga).
 Howard, Francis T. (barga).
 Howard, John II (ga. y.).
 Howard, Margaret A. (st. s.).
 Howard, Mary B. (barga).
 Howard, Thomas J. (st. s.).
 Howard, Wm. G. (st. s.).
 Howard Co., The (st. s.).

- Howe, Charles E. (bargo).
 Howell, Ferrat G. (ga. s.).
 Howlett, M. P. (st. s.).
 Howlett, James E. (st. s.).
 Howlett, Maggie A. (ga. s.).
 Howlett, Marian E. (st. s.).
 Howlett, Mary F. (ga. s.).
 Howlett, Thomas F. J. (ga. s.).
 Hoy, W. H. (ga. s.).
 Hoyt, Edna (sch.).
 Hoyt II, Elton (st. s.).
 Hubbard, Jr., B. H. B. (st. s.).
 Hubbard, E. M. (slp.).
 Hubbard, Charles (st. s.).
 Hubbard, Sanxon (sch.).
 Hubbard, John W. (st. w.).
 Hubbard, C. Russell (st. s.).
 Hudson, Hendrick (st. p.).
 Hudson, Anna M. (sch.).
 Hudson, Asber J. (st. s.).
 Huasted, A. F. (brg.).
 Huff, Ethel S. (ga. s.).
 Huff, James A. (ga. w.).
 Hughes, Atkins (st. s.).
 Hughes, Bob (bargo).
 Hughes, Catherine (bargo).
 Hughes, Jim (bargo).
 Hughes, Robert (bargo).
 Hughes, John A. (st. s.).
 Hughes, Susan W. (ol. s.).
 Hullings, Garnet (st. s.).
 Hulsizer, Wm. R. (st. s.).
 Hull, C. R. (ga. w.).
 Hulse, Edna H. (ga. s.).
 Hume, Mary D. (st. s.).
 Hummer, Blue (bargo).
 Humphrey, George M. (st. s.).
 Humphrey, James (ga. s.).
 Humphrey, William F. (st. s.).
 Humphreys, H. R. (ga. s.).
 Humphreys, J. J. (scow).
 Hunt, Barbara (st. w.).
 Hunt, Dale W. (ga. s.).
 Hunt, S. B. (st. s.).
 Hunt, Harry L. (cml. b.).
 Hunter, F. (ga. s.).
 Hunter, Kitty (st. s.).
 Hunter, Louis (slp.).
 Hunter, Robbie (ga. s.).
 Hunter, Raymond L. (bargo).
 Huntington, City of (st. w.).
 Huntley, B. L. (ga. s.).
 Huntley, William I. (brg.).
 Hupper, Jennie A. (ga. s.).
 Huppman, J. P. (bargo).
 Hur, Ben (st. w.).
 Hur, Esther (slp.).
 Hurcomb, James M. (cml. b.).
 Hurley, Patrick J. (st. w.).
 Hurley, Zella M. (ga. s.).
 Hurst, T. C. (ga. s.).
 Hurst, Edgar (ga. s.).
 Hurst, John F. (ga. s.).
 Husted, Harry E. (bargo).
 Hutchinson, Charles L. (st. s.).
 Hutson, Sanford E. (st. w.).
 Hutton, W. E. (st. s.).
 Hyman, Myron L. (st. s.).
 Hyttel, Charles M. (st. s.).
- Iceland, Star of (bk.).
 Ida, Eva (ga. s.).
 Ill, Ky (ga. w.).
 India, Star of (bk.).
 Indiana, Harbor (st. s.).
 Inez, Santa (ol. s.).
 Ingalls, George II. (st. s.).
 Ingersoll, Jr., A. O. (st. w.).
 Inglis, John L. (st. s.).
 Iman, S. F. (ga. s.).
 Inlet, Oregon (ga. s.).
 Inman, Myra (ga. s.).
 Inslay, Fannie (sch.).
 Inventor, Steel (st. s.).
 Ireland, Robert L. (st. s.).
 Irish, W. M. (st. s.).
 Irwin, Gov. (st. s.).
 Iselin, Adrian (st. s.).
 Island, Fire (st. s.).
- Jack, Captain (ga. s.).
 Jackson, D. B. (ga. s.).
 Jackson, W. J. (st. w.).
 Jackson, Allan (st. s.).
 Jackson, Andrew (st. s.).
 Jackson, G. K. (brg.).
 Jackson, Howard W. (st. p.).
 Jackson, Nellie (ol. s.).
 Jackson, President (st. s.).
 Jackson, George W. (slp.).
 Jackson, Hazel M. (ga. s.).
 Jacksonville, Miss (ga. y.).
 Jacob, Fearnot (slp.).
 Jacob, K. E. M. (ga. s.).
 Jacoby, Samuel C. (ga. s.).
 Jaffray, C. T. (st. s.).
 Jagger, Altana M. (sch.).
 James, H. B. (bargo).
 James, James Ellwood (st. s.).
 James, Howard (ga. s.).
 James, John (st. w.).
 James, Lelia (ga. s.).
 James, Robert (ga. s.).
 James, Edward A. (st. s.).
 James, Wm. E. (ga. s.).
 Jamison, William A. (st. s.).
 Jane, Aletia (ga. y.).
 Jane, Annie (bargo).
 Jane, Betty, (ol. s.).
 Jane, Emily (ga. y.).
 Jane, Emma (ga. s.).
 Jane, Lady (ga. y.).
 Jane, Mary (ga. w.).
 Jane, Mary (ga. y.).
 Jane, Olive (ga. s.).
 Jane, Phillis (ga. w.).
 Jane, Sarah (ga. s.).
 Jane, Susan (sch.).
 Janet, Helen (bargo).
 Janette, Irma (ga. s.).
 Jarvis, Commodore (st. s.).
 Jay, K. (ga. w.).
 Jay, John (st. s.).
 Jayne, B. F. (ols.).
 Jayne, George (ga. s.).
 Jaynes, A. O. (st. w.).
 Jean, Betty (ol. s.).
 Jean, Betty, (ga. s.).
 Jean, Bonny (ga. y.).
 Jean III, Bonnie (ga. y.).
 Jean, Emma (ga. s.).
 Jean, Lady (ga. y.).
 Jean, Mary (ga. s.).
 Jean, Miriam (ga. s.).
 Jean V, Sally (ga. y.).
 Jeanette, Hazel (ga. s.).
 Jeanette, Ruth (ga. s.).
 Jeans, Blue (bargo).
 Jefferson, Port (drg.).
 Jefferson, President (st. s.).
 Jeffries, R. J. A. (sch.).
 Jeffrey, L. A. (ga. s.).
 Jeffrey, Edward T. (st. s.).
 Jenkins, Charles O. (st. s.).
 Jennings, Frank (cml. b.).
 Jennings, Walter (st. s.).
 Jennings, Sarah J. (cml. b.).
 Jenny, W. Le Baron (sch.).
 Jewell, William H. (ga. s.).
 Jewett, Nan (brg.).
 Jiggs, Maggie (ga. s.).
 Jim, Little (ol. s.).
 Jo, Mary (ga. w.).
 Joan, Marie (ol. s.).
 Joe, Captain (ga. s.).
 Joe II, Capt. (ga. s.).
 Joe, Little (ga. s.).
 John, J. B. (st. s.).
 John, Henry (brg.).
 John, Little (ga. s.).
 John, Long (ga. s.).
 John, Mary (ga. s.).
 Johnson III, C. D. (st. s.).
 Johnson, Horace (st. s.).
 Johnson, H. A. (ga. s.).
 Johnson, N. L. (scw.).
 Johnson, S. E. (ga. s.).
 Johnson, Capt. (ga. s.).
 Johnson, Esther (st. s.).
 Johnson, Jennie (ga. s.).
- Johnson, Joseph (bargo).
 Johnson, Jess (ga. s.).
 Johnson, Louis F. (ga. s.).
 Johnson, Nell (ga. s.).
 Johnson, Robert (st. s.).
 Johnson, President (st. s.).
 Johnson, Sophia (ga. s.).
 Johnson, Annie C. (sch.).
 Johnson, James W. (st. s.).
 Johnson, John D. (ga. s.).
 Johnson, Lizzie S. (slp.).
 Johnson, Robert E. (st. s.).
 Johnson, Sara A. (bargo).
 Johnson, Walter M. (ga. s.).
 Johnson, Jr., Willie N. (ga. s.).
 Joliet, City of (st. s.).
 Jones, B. F. (st. s.).
 Jones, Jr., B. F. (st. w.).
 Jones, F. B. (st. w.).
 Jones, H. B. (ga. s.).
 Jones, J. M. (st. w.).
 Jones, K. O. (ga. s.).
 Jones, B. W., Jr. (brg.).
 Jones, T. A. D. (st. s.).
 Jones, Elma W. (ol. s.).
 Jones, Frank (bargo).
 Jones, Howard (st. s.).
 Jones, Kate (st. s.).
 Jones, Paul (ga. s.).
 Jones, Chester B. (sch.).
 Jones, Geo. H. (st. s.).
 Jones, Harry R. (st. s.).
 Jones, Stephen R. (st. s.).
 Jones, Thomas A. (sch.).
 Jones, Wm. Larimer (st. w.).
 Jones, John Paul (st. s.).
 Jordan Co., W. B. (ga. s.).
 Jordan, Henry (cml. b.).
 Jordan, Raymond (bargo).
 Jose, Juan (slp.).
 Jose, Tomas (slp.).
 Joslin, Paul O. (ga. s.).
 Jota, La (ga. y.).
 Jouett, James E. (ga. s.).
 Joyce, M. E. (cml.).
 Joyce, Chas. G. (sch.).
 Joyce, Henry L. (st. p.).
 Joyce, John F. (bargo).
 Juan, Nellie (ol. s.).
 Juan No. 30, Nellie (ga. s.).
 Juan No. 31, Nellie (ga. s.).
 Juan No. 32, Nellie (ga. s.).
 Juan No. 33, Nellie (ga. s.).
 Jubb, Thomas F. (ga. s.).
 Judd, Amos (ol. y.).
 Judge, K. V. (bargo).
 Judlin, Mabel E. (sch.).
 Juenger, Fred (bargo).
 Juilliard, Helen C. (bargo).
 Juna, Miss (ga. y.).
 June, Vivian (ga. s.).
 Jung, Emily (st. s.).
 Junior, Guy (ga. s.).
 Junior, Olcott (ga. s.).
 Justice, Helen G. (ga. s.).
- Kalamazoo, City of (bargo).
 Kalmbach, Albert O. (ga. s.).
 Kaimm, E. O. (bargo).
 Kane, Emma F. (ga. s.).
 Kane, Grenville (ol. s.).
 Kane, Winnie (ga. s.).
 Karr, Edward B. (brg.).
 Kat II, Krazy (ga. s.).
 Katherine, Ruth (ga. s.).
 Kathlyn, Marie (ga. s.).
 Kathryn, Mava (ga. s.).
 Kauri, Golden (st. s.).
 Kavanaugh, Charles T. (bargo).
 Kay, Mary (ol. y.).
 Kea, Mauna (st. s.).
 Keane, Edward J. (bargo).
 Keane, Thomas F. (bargo).
 Kearns, Tim (bargo).
 Keating, J. J. (bargo).
 Keating, George A. (st. s.).
 Keeler, Ambrose (st. s.).
 Keeler, Elmer A. (st. s.).
 Keeler, Elmer W. (bargo).
- Keeler, Emma (bargo).
 Keeler, Florence V. (bargo).
 Keeler III, Gerard H. (st. s.).
 Keeler, Harry F. (st. s.).
 Keeler, Isaac H. (ga. s.).
 Keeler, Kathryn A. (bargo).
 Keeler, Laura M. (st. s.).
 Keeler, Laura M. (bargo).
 Keeler, William S. (st. s.).
 Kesley, Jr., John (ga. s.).
 Keene, William (sch.).
 Keeney, T. Y. (ga. w.).
 Kehoe No. 3, James J. (ga. s.).
 Kehoe, Jim (ol. s.).
 Keith, Col. (ga. b.).
 Kellam, G. W. (bargo).
 Kelleber, T. J. (brg.).
 Keller, Shirley (st. s.).
 Keller, Amy E. (st. s.).
 Keller, Herbert E. (st. s.).
 Keller, Irving G. (st. s.).
 Keller, Mildred (st. s.).
 Keller, Rosalie (st. s.).
 Kellers, Frederick T. (st. s.).
 Kelley, John J. (cml. b.).
 Kelley, Phillip F. (st. s.).
 Kellogg, Doris (st. s.).
 Kellogg, Elizabeth (st. s.).
 Kellogg, Frederic R. (st. s.).
 Kellogg, Gertrude (st. s.).
 Kellogg, Ruth (st. s.).
 Kellogg, Spencer (st. s.).
 Kelly, W. A. (ga. s.).
 Kelly, W. O. (ga. w.).
 Kelly, Catharine (bargo).
 Kelly, Edward (cml. b.).
 Kelly, Mary F. (st. s.).
 Kelly, Norman (bargo).
 Kelly, Patrick F. (bargo).
 Kelly, Victor (st. s.).
 Kelly, Frederic W. (bargo).
 Kelly, James J. (bargo).
 Kelly, Wm. J. (st. s.).
 Kelson, William (ga. s.).
 Kembrie, S. C. (sch.).
 Kemp, A. A. (ga. s.).
 Kemp, E. R. (st. s.).
 Kendall, Harvey J. (st. s.).
 Kendall, John (st. s.).
 Kenna, E. D. (st. w.).
 Kennard, Clara B. (sch.).
 Kennedy, Betty (st. s.).
 Kennedy, Charles, Jr. (st. s.).
 Kennedy, Emily O. (st. s.).
 Kennedy, Chester A. (ga. s.).
 Kennedy, Dr. David (st. s.).
 Kennedy, Emma J. (st. s.).
 Kennedy, Helen F. (cml. b.).
 Kennedy, John McCartney (st. s.).
 Kennedy, Mary J. (st. s.).
 Kennedy, Sarah (ga. s.).
 Kennelly, Edmund J. (bargo).
 Kennelly, Ella E. (bargo).
 Kennelly, John V. (bargo).
 Kennelly, Robert J. (bargo).
 Kenny, Phillip J. (st. s.).
 Kenny, Charles B. (bargo).
 Kenny, Katharine M. (bargo).
 Kenny, Sarah T. (cml. b.).
 Kent, A. L. (st. s.).
 Kentucky, New (ga. s.).
 Keogh, George A. (st. s.).
 Kern, C. (ga. s.).
 Kern, Daniel (st. s.).
 Kerr, D. G. (st. s.).
 Kerr, Peter (st. s.).
 Kerr, Robert (st. w.).
 Kerr, Harry W. (bargo).
 Kerr, Lillian E. (sch.).
 Kerwin, James (scow).
 Kettner, Bill (ga. s.).
 Key West, City of (ga. s.).
 Keys, Florida (ol. s.).
 Kid, Coca Cola (ga. s.).
 Killian, Geo. (ga. w.).
 Killian, Alice (cml. b.).
 Killian, Jr., Francis (bargo).
 Killian, Harry (bargo).
 Killian, Leo (bargo).

- Killian, Joseph H. (ml. b.).
 Killian, Mary E. (brg.).
 Killgrew, William H. (ol. s.).
 Killman, Wm. H. (ga. s.).
 Kimball, H. A. (ga. w.).
 Kimball, Jr., Lee (st. s.).
 Kimball, Annie F. (ga. s.).
 Kinoh, Wm. H. (st. s.).
 King, A. B. (barge).
 King, Delta (st. w.).
 King, Forest (st. s.).
 King, Lena (ga. s.).
 King, Lucy (ga. s.).
 King, Nona (st. s.).
 King, North (st. s.).
 King, Ocean (ga. s.).
 King, Oil (ga. s.).
 King, Pearl (ga. s.).
 King, Robert (ga. s.).
 King, Silver (ga. s.).
 King, Elizabeth M. (ga. s.).
 King, Robert M. (barge).
 King, Salmon (st. s.).
 King, Sea II (ga. y.).
 King, Storm (ga. s.).
 King, Willard V. (st. p.).
 King, Wm. F. (slp.).
 King, Wm. R. (st. w.).
 King, Willis L. (st. s.).
 Kingsbury, K. H. (st. s.).
 Kinner, Robert (ol. w.).
 Kinney, A. T. (st. s.).
 Kirby, Thomas H. (sch.).
 Kirby, Thomas H. (ga. s.).
 Kirk, S. C. (ga. s.).
 Kirk, W. A. (st. s.).
 Kirkham, Geo. K. (st. s.).
 Kirkpatrick, John C. (st. s.).
 Kirkwood, Phillip (sch.).
 Kirwan, G. A. (sch.).
 Kirwan, Flora (ol. s.).
 Kirwan, Lemuel (sch.).
 Kirwan, James E. (ga. s.).
 Kirwan, Minnie May (sch.).
 Klehm, Wm. (barge).
 Klein, Gerard (st. w.).
 Klein, W. H. (st. s.).
 Klinck, Charles H. (sch.).
 Klinck, George E. (sch.).
 Kling, John A. (st. s.).
 Knaus, Frank M. (brg.).
 Knight, Alpha A. (ol. w.).
 Knight, John K. (ga. w.).
 Knipe, James N. (st. s.).
 Knisley, Francis May (ga. w.).
 Knowles, J. W. (sch.).
 Knox, John (ga. s.).
 Koehler, K. M. (ga. s.).
 Koeln, Ed (st. s.).
 Koenig, Peter (st. s.).
 Kohl, Henry (brg.).
 Kohler, G. A. (sch.).
 Kohout, J. J. (ga. y.).
 Koolmotor, Cities Service (st. s.).
 Kraft, O. W. (st. s.).
 Kraft, James (scow).
 Krause, G. E. (ga. s.).
 Krebs, S. E. (ga. s.).
 Kreger, Jennie Flood (sch.).
 Krentz, Herman N. (ga. s.).
 Krieger, Estelle (sch.).
 Kropp, Wm. D. (st. s.).
 Krupp, Alfred (sc. b.).
 Kruse, K. V. (sch.).
 Kunkel, Joan (brg.).
 Koppersmith, W. M. (ga. s.).
 Kurtz, Samuel B. (st. w.).
 Kurweg, D. J. (ga. w.).
 Kwina, Chief (ol. s.).
 Kyker, J. A. (barge).
 Kytile, Lake (barge).
 LaBee, Agnes (ga. s.).
 Labora, Oraet (ga. s.).
 Ladow, T. O. (sch.).
 Lady, Lasy (ga. y.).
 Lady, Little (ga. s.).
 Lafayette, Bessie (sch.).
 Labountaine, Helen (ml. b.).
 Lagoon, Blue (ga. y.).
 Laird, Hattie C. (slp.).
 Lake, J. Hammit (ga. s.).
 Lake, Samuel (ga. s.).
 Lamb, W. B. (ga. s.).
 Lamb, Clarence M. (st. s.).
 Lambert, Frank W. (brg.).
 Lambert, Rosa (ga. s.).
 Lamb, The (st. s.).
 Lamont, Thomas W. (st. s.).
 Lamson, Katie C. (ga. s.).
 Lancaster, R. A. (sch.).
 Lancaster, Helen M. (brg.).
 Lanco, Henry (st. s.).
 Landcraft, Wm. T. (st. s.).
 Landry, Mary J. (ol. s.).
 Landry, William (ga. s.).
 Lane, D. T. (st. w.).
 Lane, Donna (ga. s.).
 Lane, Josie (ga. w.).
 Lane, Sammy (ga. s.).
 Lane, Franklin K. (st. s.).
 Lane, George E. (barge).
 Lane, John W. (st. w.).
 Lang, Henry C. (barge).
 Lang, N. R. (st. w.).
 Langan, James H. (barge).
 Langford, H. F. (ga. s.).
 Langford, W. G. (ga. s.).
 Langhammer, J. F. (sch.).
 Langhammer, Emma (sch.).
 Langhammer, Ernest (ga. s.).
 Langlots, J. P. O. (ml. b.).
 Lanigan, Thomas J. (brg.).
 Lankford, Milton S. (ga. s.).
 Lankford, Star of (shp.).
 Lark, Lee (barge).
 Lark, Stephen (ga. s.).
 Larnore, Ella (sch.).
 Larsen, I. H. (st. s.).
 Lass, Salvation (st. s.).
 Latham, Benjamin W. (ga. s.).
 Lathrop, J. W. (ga. s.).
 Latta, W. J. (ol. s.).
 Latrobe, F. C. (st. s.).
 Laudenklos, Mike (ga. s.).
 Laughlin, James (st. s.).
 Laughlin, Henry (st. s.).
 Laun, A. G. (ga. s.).
 Laura, Annie (barge).
 Laura, Retz (ga. y.).
 La Valle, U. S. (st. s.).
 Lawrence, Captain (ga. y.).
 Lawrence, Cornelius W. (st. s.).
 Lawrence, Frank (ga. s.).
 Lawrence, John L. (st. s.).
 Lawrence, John L. (ga. s.).
 Lawrence, Melissa W. (slp.).
 Lawrence, Thomas H. (sch.).
 Lawson, A. J. (sch.).
 Lawson, Doia (ga. s.).
 Lawson, Nora E. (sch.).
 Lawson, Sue (ol. s.).
 Lea, Mauna (ga. y.).
 Leach, Elizabeth A. (brg.).
 Leach, Jack (brg.).
 Leach, Lottie M. (sch.).
 Leaf, Maple (ol. s.).
 Leaf, Oak (ga. s.).
 Leah, Hazel (ga. s.).
 Leah, Verna (ga. s.).
 Lee, Andrew (ga. y.).
 Lee, Annie (slp.).
 Lee, Barbara (ga. y.).
 Lee, Betty (st. s.).
 Lee, Burton (barge).
 Lee, Carrie (ga. s.).
 Lee, Carrie (ga. w.).
 Lee, Edna (st. w.).
 Lee, Ella (ga. s.).
 Lee, Georgia (ga. w.).
 Lee, Harry (st. w.).
 Lee, Harry (st. s.).
 Lee, Maggie (slp.).
 Lee, Maggie (ga. s.).
 Lee, Maren (st. s.).
 Lee, Margaret (ga. s.).
 Lee, Mary (h. bt.).
 Lee, Mary (sch.).
 Lee, Mattie (ga. p.).
 Lee, Mildred (ga. s.).
 Lee, Nancy (ga. y.).
 Lee, Nancy (ol. s.).
 Lee, Ora (ga. w.).
 Lee, Robert (ga. s.).
 Lee, Robert E. (st. s.).
 Lee, Sally (ga. s.).
 Lee, Theo (st. s.).
 Lee, Virginia (st. s.).
 Lee, Zeilpha (ga. w.).
 Lee, Harry G. (brg.).
 Lee, Herman H. (barge).
 Lee, James E. (st. s.).
 Lee, Kathryn, M. (ga. s.).
 Lee, Rob't E. (st. s.).
 Lee, Rob't E. (ga. s.).
 Lee, Jr., Steelman R. (ga. s.).
 Lemmer, Charles D. (ga. s.).
 Legion, American (st. s.).
 Lehnert, Carl F. (ga. s.).
 Leigh, B. W. (ga. s.).
 Leigh, Dorothy (ol. s.).
 Leishner, Wm. (sch.).
 Lemon, Molly (ga. s.).
 Lemon, James J. (sch.).
 Lena, Rosa (ga. s.).
 Lenahan, R. (st. s.).
 Lenahan, Jr., R. (barge).
 Lenahan, M. A. (barge).
 Lenahan, Ed (st. s.).
 Lenahan, John J. (st. s.).
 Lenahan, Mae (barge).
 Lenahan, Sara (barge).
 Lennen, Hannah (st. s.).
 Lenora, Mary (ga. s.).
 Leonard, J. T. (slp.).
 Leonard, R. D. (st. s.).
 Leonard, John (ga. s.).
 Leonard, Agnes O. (sch.).
 Leonard, Edith L. (slp.).
 Leonard, Estelle (ol. s.).
 Leonard, George B. (st. s.).
 Leonard, Mollie E. (slp.).
 Leonard, Mollie V. (ga. s.).
 Leopold, N. F. (st. s.).
 Leslie, George (scow).
 Leslie, Hope (ga. s.).
 Lethbridge, G. W. (barge).
 Levick No. 8, Crew (barge).
 Lew II, Capt. (ga. s.).
 Lewis, J. & M. (ga. s.).
 Lewis, Andrew J. (ol. s.).
 Lewis, Jr., F. O. (slp.).
 Lewis, W. R. (ga. s.).
 Lewis, Ethel (slp.).
 Lewis, Jessie (ga. s.).
 Lewis, Preston (sch.).
 Lewis, Alfred J. (ga. s.).
 Lewis, Amanda F. (sch.).
 Lewis, Bessie M. (ga. s.).
 Lewis, George D. (st. s.).
 Lewis, Goldie I. (sch.).
 Lewis, James H. (sch.).
 Lewis, John F. (st. s.).
 Lewis, Martha M. (ga. s.).
 Lewis, Mary S. (st. s.).
 Lewis, Sadie F. (sch.).
 Lewis, William T. (shp.).
 Libby, W. H. (st. s.).
 Liberty, Miss (ga. y.).
 Liberty, Union (st. s.).
 Lighthelser, Edna D. (ga. s.).
 Lillian, Eva (ga. s.).
 Lillian, Martha (ga. s.).
 Limit, The (ga. s.).
 Limit, The (ga. p.).
 Limited, New York (ga. s.).
 Limited, The (st. y.).
 Limited, Virginia (st. s.).
 Lincoln, Abraham (st. s.).
 Lincoln, Abraham (ga. s.).
 Lincoln, President (st. s.).
 Lind, Governor John (st. s.).
 Linda, Yorba (st. s.).
 Lindabury, Richard V. (st. s.).
 Lindbergh, Col. (ol. s.).
 Lindinger, W. J. (ga. s.).
 Lindsay, H. (ga. y.).
 Lindsay, Gus (h. bt.).
 Lindsay, A. L. (ga. s.).
 Lindy, Col. (ga. s.).
 Lindy, Lucky (ga. s.).
 Lina, Bronx (st. s.).
 Link, A. and M. (st. s.).
 Linn, William R. (st. s.).
 Linthicum, Sweetser (barge).
 Linthicum, William (sch.).
 Linthicum, Seth H. (barge).
 Linton, Robert L. (sch.).
 Linseman, Oscar J. (st. s.).
 Lipton, Sir Thomas J. (sch.).
 Lister, Charles O. (sch.).
 Litchfield, William E. (sch.).
 Little, O. H. (st. s.).
 Little, Ellen (sch.).
 Little, Luther (sch.).
 Little, Alfred F. (barge).
 Littlefield, Clara M. (ga. s.).
 Littlejohn, Arthur J. (barge).
 Livingston, William (st. s.).
 Lloyd, Anna (sch.).
 Lloyd, Hattie (ga. s.).
 Lloyd, Hattie (st. s.).
 Los, Mauna (st. s.).
 Los II, Mauna (gray).
 Lock, Geo. T. (sc. b.).
 Lockerman, W. J. (ga. s.).
 Lockwood, Edna E. (sch.).
 Lockwood, James Y. (st. w.).
 Lockwood, Rob't H. (st. s.).
 Lodge, Deer (st. s.).
 Loesch, Charles (st. s.).
 Logan, Jennie G. (ga. s.).
 Lou, Mary (sch.).
 Leon, Annie (ga. s.).
 Loma, Point (ga. s.).
 Loma, Point (ol. s.).
 London, New (st. s.).
 Long, H. W. (st. s.).
 Long, S. F. (ga. s.).
 Long, Anna (ga. s.).
 Long, Geo. S. (scow).
 Lookerman, O. A. (ga. s.).
 Loomis, Edward E. (st. s.).
 Loop, F. S. (st. s.).
 Lopez, Josephine (sch.).
 Lopez, Las, Jr. (ol. s.).
 Loraine, Margarette (ga. s.).
 Lord, Mary M. (ga. s.).
 Lore, Amanda B. (sch.).
 Lore, Mabel E. (sch.).
 Lore, Richard D. (ga. s.).
 Lore, Robert T. (sch.).
 Lore, William C. (ga. s.).
 Loring, Hattie (ga. s.).
 Lorraine, Phyllis (ga. w.).
 Lou, Lady (ga. y.).
 Lou, Mary (ol. s.).
 Lou, Mary (ol. s.).
 Lou, May (ga. y.).
 Louise, Amanda (ga. w.).
 Louise, Anna (ga. s.).
 Louise, Annie (ga. s.).
 Louise, Bessie (ga. s.).
 Louise, Eleanor (ga. s.).
 Louise, Elsie (ga. s.).
 Louise, Emma (ga. s.).
 Louise, Ethel (ga. s.).
 Louise, Florence (slp.).
 Louise, Helen (ga. s.).
 Louise, Helen (ga. y.).
 Louise, Lake (barge).
 Louise, Mary (ga. y.).
 Lovatt, Frederick J. (sch.).
 Loveland, Fell (brg.).
 Loveland, Samuel C., Jr. (brg.).
 Lovett, Joshua (st. s.).
 Lowe, John M. (barge).
 Lowell, Ernest (ga. s.).
 Lowery, Frank A. (ol. s.).
 Lowery, H. C. (ga. s.).
 Lowery, Fanny (ga. s.).
 Lowis, Myrtle (ol. s.).
 Lowis, Frank L. (ga. s.).
 Lowndes, J. Howard (st. s.).
 Lox IV, Kee (ga. y.).
 Lubwell, Pure (barge).

- Luona, Captain A. F. (st. s.)
 Luona, Erna M. (ga. s.)
 Luce, Erwin J. (sch.)
 Lucido, E. B. (ga. s.)
 Lucile, Mary (ga. s.)
 Luck, Lady (ga. y.)
 Luckenbach, F. J. (st. s.)
 Luckenbach, J. L. (st. s.)
 Luckenbach, K. I. (st. s.)
 Luckenbach, Dorothy (st. s.)
 Luckenbach, Edward (st. s.)
 Luckenbach, Florence (st. s.)
 Luckenbach, Harry (st. s.)
 Luckenbach, Horace (st. s.)
 Luckenbach, Katrina (st. s.)
 Luckenbach, Jacob (st. s.)
 Luckenbach, Julia (st. s.)
 Luckenbach, Lena (st. s.)
 Luckenbach, Lewis (st. s.)
 Luckenbach, Lillian (st. s.)
 Luckenbach, Mary (st. s.)
 Luckenbach, Mathew (st. s.)
 Luckenbach, Paul (st. s.)
 Luckenbach, Robert (st. s.)
 Luckenbach, Andrea F. (st. s.)
 Luckenbach, Edgar F. (st. s.)
 Luckenbach, Susan V. (st. s.)
 Luckenbach, Walter A. (st. s.)
 Luckes No. 2, R. H. (scow)
 Ludlow, General (scow)
 Ludlow, Henry (ga. s.)
 Ludwig, Dad (st. s.)
 Luebke, A. W. (st. s.)
 Lundy, R. C. (ga. s.)
 Lundy, Frederick (ga. s.)
 Lunnum, J. N. (ol. s.)
 Luntz, John (st. s.)
 Lupton, M. (ga. s.)
 Lupton, W. F. (ga. s.)
 Lute, Ruth B. (st. s.)
 Lutz, T. C. (st. s.)
 Lydon, Wm. A. (ol. s.)
 Lysterly, Captain (st. w.)
 Lykes, Almeria (st. s.)
 Lykes, Genevieve (st. s.)
 Lykes, Margaret (st. s.)
 Lykes, Ruth (st. s.)
 Lykes, Stella (st. s.)
 Lykes, Tillie (st. s.)
 Lykes, Velma (st. s.)
 Lynch, T. N. (brg.)
 Lynch, Frank (ga. s.)
 Lynch, Thomas (st. s.)
 Lynde, Charles W. (ga. s.)
 Lynne, East (ga. s.)
 Lyons, J. Harry (ga. s.)
 Lyons, John M. (cml. b.)
 Lytle, Harry G. (st. s.)
- Mabel, Hildur (ga. s.)
 Macalester, Charles (st. p.)
 Macbeth, A. D. (st. s.)
 MacCormack, Daniel A. (st. s.)
 MacDonald, J. Gordon (barga)
 MacDonald, J. R. (barga)
 MacDonald, Margaret (ga. s.)
 Macdonald, R. W. (barga)
 Macdowell, Charles H. (sch.)
 Mace, E. T. (sch.)
 Mace, W. A. (ol. s.)
 MacGill, A. D. (st. s.)
 Machen, L. W. (ga. s.)
 Machen, William H. (st. s.)
 Machree, Acushla (ol. y.)
 Mack, Dana (ga. w.)
 Mack, Daniel W. (st. s.)
 Mackey, Grace S. (ga. s.)
 Mackie, W. S. (sch.)
 Mackie, Annie (ol. s.)
 Macomber, B. F. (st. s.)
 Madden, Frank H. (ga. s.)
 Madeleine, M. (ga. s.)
 Madison, President (st. s.)
 Madre, Anna (ga. s.)
 Mago, B. A. (st. s.)
 Mago, Philip (st. s.)
 Magnolia, New (ol. s.)
 Magnus, Jos. A. (ga. y.)
 Maguire, Capt. (ga. s.)
- Maguire, Maggie E. (sch.)
 Mahoney, W. E. (ol. s.)
 Mahoney, W. E. (ga. s.)
 Mahoney, William J. (barga)
 Mabony, Mary (ga. s.)
 Major, Guy G. (st. s.)
 Mallboro, Rose of (ga. s.)
 Maley, Geo. W. (ga. s.)
 Mallens, Annie (sch.)
 Mallison, C. H. (ga. s.)
 Mallory, Henry R. (st. s.)
 Malone, James B. (barga)
 Maloney, Rose (ga. w.)
 Mambi, Cayo (st. s.)
 Manaka, Y. (ga. s.)
 Manana, Pando (ol. y.)
 Manee, A. and W. (ga. s.)
 Manifold, Iva (sch.)
 Mann, Isaac T. (st. s.)
 Manning, J. H. (barga)
 Manor, Penn (st. s.)
 Manta, Francis J. (ol. s.)
 Manta, John R. (sch.)
 Manta, Philip P. (ga. s.)
 Mantle, John (ol. s.)
 Manuel, Angel (slp.)
 Manuel, John S. (st. s.)
 Manville, John J. (cml. b.)
 Marconi, G. (ol. s.)
 Marcy, Edith (sch.)
 Mardel, Don (ga. y.)
 Margaret, Mary (ga. s.)
 Margarette, Emily (ga. s.)
 Maria, Carmen (slp.)
 Maria, Ellen (ga. s.)
 Maria, Josephine (ga. s.)
 Maria, Santa (ol. s.)
 Marian, Lady (sch.)
 Marian, Maid, II (ga. y.)
 Marie, Anne (ga. s.)
 Marie, C. L. (slp.)
 Marie, Adele (ga. s.)
 Marie, Anna (ga. s.)
 Marie II, Anna (ga. s.)
 Marie, Annie (ga. s.)
 Marie, Beryl (ol. s.)
 Marie, Ellen (ga. s.)
 Marie, Emma (ol. s.)
 Marie, Florence (ga. s.)
 Marie, Frances (ga. s.)
 Marie, Gladys (sch.)
 Marie, Helen (ga. s.)
 Marie, Frances (ga. y.)
 Marie, Hilda (ol. s.)
 Marie, Jeanne (ga. y.)
 Marie, Jean (ga. s.)
 Marie, Kitty (ga. s.)
 Marie, Metta (ga. y.)
 Marie, Rose (ga. y.)
 Marie, Ruby (st. s.)
 Marina, Cam (ga. s.)
 Marina, American (barga)
 Marion, Alice (ga. s.)
 Marion, Helen (ga. s.)
 Marion, Point (brg.)
 Marie, Stella (ga. s.)
 Marie, Stella (ga. y.)
 Markham, Charles H. (st. s.)
 Markham, General (st. s.)
 Markham, Gov. (st. s.)
 Marks, M. M. (ga. s.)
 Marmet, Otto (st. w.)
 Marmet, Sallie (st. w.)
 Marmoney, Patrick (cml. b.)
 Marquan, Henry (st. p.)
 Marran, Martin J. (st. s.)
 Marrero, L. H. (st. s.)
 Marsh, J. D. (ga. s.)
 Marsh, W. E. (ga. s.)
 Marshal, Grand (ga. s.)
 Marshall, A. C. (slp.)
 Marshall, G. B. (ga. s.)
 Marshall, J. M. (ga. s.)
 Marshall, R. W. (ga. s.)
 Marshall, Ira (ga. s.)
 Marshall, Chester T. (ga. s.)
 Marshall, Ellen T. (ga. s.)
 Marshall, Geo. R. (ga. s.)
 Marshall, Louise B. (ga. s.)
 Marshall, Manley D. (cml. b.)
- Martin, M. W. (barga)
 Martin, John (sch.)
 Martin, Michael (ga. s.)
 Martin, Paul (ga. s.)
 Martin, Wm. (sch.)
 Martin, Winifred (ga. s.)
 Martin, Edward L. (sch.)
 Martin, Eva M. (ga. s.)
 Martin, Jas. T. (st. s.)
 Martin, P. F. (st. s.)
 Martin, Smith E. (sch.)
 Martindale, Thomas (ga. s.)
 Martinez, City of (st. w.)
 Maru, Heela (ga. s.)
 Maru, Nichiran (ol. s.)
 Marvel, Levin J. (sch.)
 Marvin, F. H. (ga. s.)
 Mason, M. A. (ga. s.)
 Mason, Charles B. (ga. s.)
 Mason, Jos. B. (st. s.)
 Mason, Rollin E. (st. s.)
 Massey, Jr., J. Floyd. (st. s.)
 Master, Lido (ga. p.)
 Mather, Samuel (st. s.)
 Mather, William G. (st. s.)
 Mathee, Hamilton A. (st. s.)
 Mathews, W. J. (sch.)
 Mathiasen, Capt. (st. s.)
 Mathieson, M. (barga)
 Mathlett, E. G. (st. s.)
 Matsen, Jessie (ga. s.)
 Matt, Capt. (ol. s.)
 Matthews, Daisy (st. s.)
 Mattison, C. A. (st. s.)
 Matton, Edna M. (cml. b.)
 Matton, John E. (cml. b.)
 Maurer, Henry (st. s.)
 Maurer, Henry (ol. s.)
 Mawr, Bryn (sc. b.)
 Maxson, W. E. (barga)
 Maxwell, E. G. (st. s.)
 Maxwell, Noble (st. s.)
 Maxwell, William T. (brg.)
 May, Ada (slp.)
 May, Ada (ga. s.)
 May, Addie (ga. s.)
 May, Admiral (ga. s.)
 May, Alice (st. w.)
 May, Alice (ga. s.)
 May, Alice (ga. s.)
 May, Alma (ga. s.)
 May, Anna (ga. s.)
 May, Anna (ol. s.)
 May, Anna (ga. y.)
 May, Annie (ga. s.)
 May, Beesie (ga. s.)
 May, Betty (sch.)
 May, Birdie (sch.)
 May, Clara (ga. s.)
 May, Claudia (ol. s.)
 May, Dola (ga. s.)
 May, Dorothy (barga)
 May, Edith (ga. s.)
 May, Edith (ol. w.)
 May, Edna (sch.)
 May, Edward (brn.)
 May, Eleanor (ga. s.)
 May, Elinor (ga. s.)
 May, Ellen (ga. s.)
 May, Elsie (slp.)
 May, Elsie (ga. s.)
 May, Emily (ga. s.)
 May, Emma (slp.)
 May, Emma (ga. s.)
 May, Ethel (ga. s.)
 May, Etta (ga. s.)
 May, Eva (ga. s.)
 May, Eva (st. s.)
 May, Fannie (ga. s.)
 May, Geneva (slp.)
 May, Hazel (ga. s.)
 May, Helen (ga. s.)
 May, Ida (slp.)
 May, Ida (sch.)
 May, Jessie (ga. s.)
 May, Jessie (ga. s.)
 May, Julia (ga. s.)
 May, Katie (sch.)
 May, Lady (ga. y.)
 May, Lady (ga. s.)
- May, Laura (ga. s.)
 May, Lena (slp.)
 May, Lena (ga. s.)
 May, Lennie (ga. s.)
 May, Lizzie (ga. s.)
 May, Lottie (ga. s.)
 May, Lucy (sch.)
 May, Lura (ga. s.)
 May, Martha (ga. s.)
 May, Mattie (ga. s.)
 May, Mildred (sch.)
 May, Minnie (ga. s.)
 May, Minnie (ga. s.)
 May, Minnie (slp.)
 May, Myrtle (ga. s.)
 May, Nettie (ga. s.)
 May, Patty (ga. s.)
 May, Queen (ga. s.)
 May, Reba (ga. s.)
 May, Reta (slp.)
 May, Rosalie (st. s.)
 May, Ruby (ga. s.)
 May, Ruth (ga. s.)
 May, Samuel L. (st. s.)
 May, Susan (slp.)
 May, Virginia (ga. w.)
 May, Virginia (brg.)
 Mayer, Oscar F. (st. s.)
 Mayers, Joseph F. (barga)
 Mayhew, Fred O. (ga. s.)
 Mayne, Glenn (ol. s.)
 Mayne, Virginia D. (slp.)
 Maytham, Thomas (st. s.)
 Mazzini, Jos. (ga. s.)
 McAdow, P. W. (ga. s.)
 McAllister (st. s.)
 McAllister, D. F. (st. s.)
 McAllister, J. P. (st. s.)
 McAllister, W. H. (st. s.)
 McAllister, Edward (brg.)
 McAtee, John (ga. s.)
 McAvooy, Frank and Helen (st. s.)
 McBride, George H. (brg.)
 McBride, G. W. (st. w.)
 McCaffrey, J. (sch.)
 McCaffrey, G. P. (barga)
 McCaffrey, M. J. (barga)
 McCaffrey, Charles A. (barga)
 McCann, Freddie (barga)
 McCann, Junior (barga)
 McCarran, Daniel (st. s.)
 McCarthy, Eugene J. (cml.)
 McCarthy, Jerry (st. s.)
 McCarthy, John (barga)
 McCauley, Wm. F. (st. s.)
 McCauley, E. V. (st. s.)
 McClain, J. C. (ga. w.)
 McClellan, Gen'l (st. s.)
 McClellan, George B. (st. s.)
 McClintock, Robert (sch.)
 McCloskey, Hugh (ga. s.)
 McClun, Jack (st. s.)
 McColl, Helen (ga. s.)
 McConnell, Mary (ga. s.)
 McConnell, Olive B. (ga. s.)
 McCooey, John H. (st. s.)
 McCool, Daniel (ol. s.)
 McCool, Finn (brg.)
 McCormack, E. J. (st. s.)
 McCormack, James (scow)
 McCormack, W. J. (barga)
 McCormick, Charles R. (st. s.)
 McCormick, Hamlin F. (st. s.)
 McCullough, Margaret (barga)
 McCourt, W. J. (cml. b.)
 McCoy, Dan (scow)
 McCoy, William D. (barga)
 McCracken, John (st. s.)
 McCrady, J. H. (st. w.)
 McCulloch, W. B. (st. s.)
 McDonagh, M. P. (ga. s.)
 McDonald, Claud (ga. w.)
 McDonald, D. (ga. s.)
 McDonald, G. (st. s.)
 McDonald, J. J. (barga)
 McDonald, R. A. (ol. s.)
 McDonald, Andrew (sc. b.)
 McDonald, Joe (ga. w.)

- McDonald, John (bargo).
 McDonald, John A. (bargo).
 McDonald, Sarah (ol. w.).
 McDonald, Wm. V. (ga. s.).
 McDonald, Francis J. (sch.).
 McDonald Engine 44, August J. (st. s.).
 McDougall, Alexander (st. s.).
 McFarland, O. B. (st. s.).
 McFarlane, A. (bargo).
 McGaffee, Mary (brg.).
 McGann, W. H. (st. s.).
 McGee, James (st. s.).
 McGee, W. H. (ga. s.).
 McGeeney, Janet (brg.).
 McGill, Edward T. (cml. b.).
 McGinnis, Harry (ga. s.).
 McGonagle, William A. (st. s.).
 McGregor, Clara (cml. b.).
 McGuire, C. A. (brg.).
 McGuire, Elizabeth (bargo).
 McGuiri, May (st. s.).
 McGuiri, Patrick (st. s.).
 McGuiri, James P. (st. s.).
 McGuiri, Robert J. (st. s.).
 McHenry, W. S. (brg.).
 McIlvaine, Helen (bargo).
 McIndoe, George J. (bargo).
 McIntosh, H. F. (st. s.).
 McIntosh, W. A. (ga. s.).
 McKay, Donald (st. s.).
 McKee, K. C. H. (cml. b.).
 McKee, J. S. (ga. p.).
 McKeever, Jr., Edward J. (st. s.).
 McKeever, Jr., Stephen W. (st. s.).
 McKelvy, F. G. (bargo).
 McKelvy, David (st. s.).
 McKenna, Edward (bargo).
 McKenna, Jas. F. (ga. s.).
 McKenna, Mary P. (st. s.).
 McKannoy, William A. (st. s.).
 McKensie, Marguerite (ga. s.).
 McKerchey, John M. (st. s.).
 McKinley, President (st. s.).
 McKinney, Price (st. s.).
 McKinney, W. L. (st. w.).
 McLain, Frank (scw.).
 McLain, Martha E. (ga. s.).
 McLain, E. L. Jr. (ol. s.).
 McLaughlan, William (st. s.).
 McLean, John H. (st. s.).
 McLeod, O. (ga. s.).
 McLoon, Adelle (ga. s.).
 McLoon, Louise (ga. s.).
 McLoon, Pauline (ga. s.).
 McMahn, Eleanor (ga. s.).
 McMullen M. (bargo).
 McMullen, O. (ga. s.).
 McMullen, Thos. (cml. b.).
 McNall, Esther (cml. b.).
 McNally, Celestine (bargo).
 McNally, Clara (bargo).
 McNally, Mildred (bargo).
 McNally, Rita (bargo).
 McNally, Thomas (bargo).
 McNally, Vincent (bargo).
 McNally, Agnes A. (bargo).
 McNally, Charles E. (bargo).
 McNally, Francis G. (bargo).
 McNally, Hannah (bargo).
 McNally, James J. (st. s.).
 McNally, John H. (bargo).
 McNally, Mary C. (st. s.).
 McNally, Mary C. (bargo).
 McNally, Raymond T. (bargo).
 McNally, Thomas J. (cml. b.).
 McNaughton, James (st. s.).
 McNeal, G. H. (st. s.).
 McNeal, Thomas C. (ga. s.).
 McNeale, Donald M. (ga. s.).
 McNeill, Jr., Archibald (bargo).
 McNeill, Charles (st. s.).
 McNeill, Rose (st. s.).
 McNulty, C. N. (brg.).
 McQueen, Gertrude S. (brg.).
 McQueen, Josephine A. (sch.).
 McWilliams, Clara (st. s.).
 McWilliams, Owen J. (st. s.).
 Mead, E. F. (ga. s.).
 Mead, Edwin H. (st. s.).
 Mead, George W. (st. s.).
 Mead, Walter F. (st. s.).
 Meaney, Clifford (bargo).
 Mears, Carrie (slp.).
 Mears, Madelene F. (ga. s.).
 Mears, Margaret (st. s.).
 Mears, Nellie M. (slp.).
 Mears, Z. S. (sch.).
 Medill, Joseph (st. s.).
 Meekins, D. R. (ga. s.).
 Meerwald, A. J. (ol. s.).
 Meerwald, Martha (ga. s.).
 Meister, C. A. (ga. s.).
 Melba, Gladys (slp.).
 Melrum, H. A. (st. s.).
 Mellen, G. K. (bargo).
 Menge, Lieut. Sam (sch.).
 Mercereau, W. L. (st. s.).
 Merchant, American (st. s.).
 Meredith, R. A. (slp.).
 Merrill, A. F. (st. s.).
 Merrill, Smith (scw.).
 Merrill, Smith, II (drg.).
 Merrill, Smith, III (scw.).
 Merrill, Nina R. (ga. w.).
 Merrimac, New (ga. s.).
 Merritt, I. J. (st. s.).
 Merry, Arthur H. (bargo).
 Meseck, Carrie T. (st. s.).
 Meseck, John A. (st. s.).
 Meseck, Joseph (st. s.).
 Meseck, Joseph F. (st. s.).
 Meseck, Edward P. (st. s.).
 Meseck, Margaret L. (st. s.).
 Meseck, Marion A. C. (st. s.).
 Meseck, Mary E. (st. s.).
 Meseck, Thos. A. (st. s.).
 Meseck, William F. (st. s.).
 Meseck, Wm. F. (st. s.).
 Mesick, Belle F. (bargo).
 Messick, W. L. (st. s.).
 Messier, Josephine (sch.).
 Meta, Nellie (ga. s.).
 Meyer, sr., F. J. (st. s.).
 Meyer, W. H. (st. s.).
 Meyer, Aubrey E. (cml. b.).
 Meyer, Canton (ga. s.).
 Meyer, Ernest H. (st. s.).
 Meyer, John E. (st. s.).
 Meyers, Jefferson (st. s.).
 Michael, Wm. H. (sch.).
 Michigan, Third (st. s.).
 Middleton, Lydia (sch.).
 Mildred, Mary (ga. s.).
 Mildred, Ruth (ga. s.).
 Miles, B. P. (ga. s.).
 Miles, Louise (slp.).
 Miles, G. Frank (ga. s.).
 Millard, E. M. (st. s.).
 Miller, W. S. (st. s.).
 Miller, W. S. (brg.).
 Miller, C. D. S. (bargo).
 Miller, George W. (st. w.).
 Miller, John (st. s.).
 Miller, Jr., Theodore (bargo).
 Miller, Vests (ga. s.).
 Miller, Charles J. (st. w.).
 Miller, Ella A. (ga. s.).
 Miller, Elizabeth M. (bargo).
 Miller, Helen A. (cml. b.).
 Miller, Jonnie (bargo).
 Miller, Leonard B. (st. s.).
 Miller, Roscoe S. (ga. s.).
 Miller, Walker (st. s.).
 Miller, William V. (ol. s.).
 Millett, Gladys (ga. s.).
 Mills, D. O. (st. s.).
 Mills, W. W. (st. s.).
 Mills, Addie (ol. s.).
 Mills, Edward (ga. s.).
 Mills, Leland (ga. s.).
 Mills, Zopher (st. s.).
 Mills, Alden A. (st. s.).
 Mills, Henry P. (st. s.).
 Mills, John L. (ga. s.).
 Mills, Lena S. (slp.).
 Mills, Wm. B. (ga. s.).
 Milner, H. O. (ga. w.).
 Minch, B. H. (ga. s.).
 Minch, Philip (st. s.).
 Minerva, Mary (ga. s.).
 Minnock, Thomas (ga. s.).
 Minor, G. A. (st. s.).
 Minot, James J. (ga. s.).
 Minsinger, C. (st. w.).
 Mist, Blue (ga. y.).
 Mist, Flying (ga. y.).
 Mist, The (ga. s.).
 Mister, Amy (slp.).
 Mister, Marnie (slp.).
 Mister, Fulton T. (slp.).
 Mitchell, John Purroy (st. s.).
 Mitchell, W. C. (st. p.).
 Mitchell, Clarence B. (ol. s.).
 Mitchell, Maggie (ga. s.).
 Mitchell, Minnie (ga. s.).
 Mitchell, Pentecost (st. s.).
 Mitchell, Samuel (st. s.).
 Mitchell, Annie B. (sch.).
 Moffett, J. A. (st. s.).
 Moffett, J. A., Jr. (ol. s.).
 Moger, Minnie L. (ga. s.).
 Moll, Clifford F. (st. s.).
 Moller, Maud (ga. s.).
 Molloy, M. J. (brg.).
 Monk, George (cml.).
 Monk, John T. (bargo).
 Monroe, James (ga. s.).
 Monroe, President (st. s.).
 Monte, Del (ol. s.).
 Moody, William H. (st. s.).
 Moonlight, Edwards (bargo).
 Moore, C. H. (st. s.).
 Moore, E. E. (ga. s.).
 Moore, H. S. (brg.).
 Moore, J. H. (ga. s.).
 Moore, J. P. (ga. s.).
 Moore, J. T. (bargo).
 Moore, S. E. (ga. s.).
 Moore, W. E. (ga. s.).
 Moore, Alice (sch.).
 Moore, Annie (ga. s.).
 Moore, Billy (ga. s.).
 Moore, Carrie (sch.).
 Moore, Colonel (bargo).
 Moore, Dinty (sc. b.).
 Moore, Geneva (ga. s.).
 Moore, Governor (ol. s.).
 Moore, Ruby (ga. s.).
 Moore, Hazel D. (ga. s.).
 Moore, Howard C. (st. s.).
 Moore, Ida E. (sch.).
 Moore, Jennie F. (ga. s.).
 Moore, Ray (st. w.).
 Moore, Thomas W. (sch.).
 Moore, J. Hampton (st. s.).
 Moore, John R. P. (sch.).
 Moore, William O. (st. s.).
 Moran, D. J. (st. s.).
 Moran, D. J., No. 1 (scow).
 Moran, Alice M. (st. s.).
 Moran, Claire A. (st. s.).
 Moran, Edmund J. (st. s.).
 Moran, Eugene F. (st. s.).
 Moran, Joseph F. (st. s.).
 Moran, Kevin (st. s.).
 Moran, Margaret A. (st. s.).
 Moran, Marion (st. s.).
 Moran, Susan A. (st. s.).
 Moran, Thomas E. (st. s.).
 Moran, William J. (st. s.).
 Moravian, The (ga. s.).
 Moreau, Joseph H. (cml. b.).
 Morehead, Catherine (ga. y.).
 Morehead, John M. (ga. s.).
 Morehead, Mary G. (ga. s.).
 Moren, James (st. w.).
 Morey, Maude M. (sch.).
 Morey, Frank A. (sch.).
 Morgan, H. S. (ga. s.).
 Morgan, Jr., J. P. (st. s.).
 Morgan, J. Pierpont (st. s.).
 Moriarty, James (brg.).
 Moseley, D. R. (st. s.).
 Morrell, Danile J. (st. s.).
 Morrell, Oelista D. (ga. s.).
 Morris, Jean E. (ga. s.).
 Morris, Mount (st. s.).
 Morris, Melvin (ga. s.).
 Morris, Nelson, Colonel (st. w.).
 Morrisette, Pattie (brg.).
 Morrison, John Chester (st. s.).
 Morrissey, Mary T. (bargo).
 Morrow, Joe S. (st. s.).
 Morse, J. T. (st. p.).
 Morse, Fairbanks (ga. s.).
 Morse, Jay O. (st. s.).
 Morse, Maude B. (ga. s.).
 Morse, Samuel F. B. (st. s.).
 Morse, Wilbur A. (ga. s.).
 Morse, William A. (ga. s.).
 Morton, Richard F. (st. s.).
 Moser, Admiral (ol. s.).
 Moser, Dr. Geo. J. (st. s.).
 Mosquita, Mary P. (ga. s.).
 Mott, Geo. H. (ga. s.).
 Mould, H. D. (st. s.).
 Mountain, Hook (st. s.).
 Mountain, San (brg.).
 Mudge, Edmund W. (st. s.).
 Muggan, J. P. (ga. w.).
 Muir, W. L. (ga. s.).
 Muir, Buel (ga. s.).
 Muir, Edith (ga. s.).
 Muir, Edith (sch.).
 Muir, Flossy M. (ga. s.).
 Muir, William T. (ga. s.).
 Muir, Thomas M. (st. s.).
 Mulford, D. P. (ga. s.).
 Mulford, Ephraim (sch.).
 Mulford, Olive (ga. s.).
 Mulford, Albert G. (sch.).
 Mulford, Sarah M. (ga. s.).
 Mulkey, F. W. (ol. s.).
 Mullen, John (st. s.).
 Mullen, Martin (st. s.).
 Muller, William (brg.).
 Mullins, Mary R. (ga. s.).
 Mulqueen, Jr., D. J. (bargo).
 Mulqueen, Thos. Edison (bargo).
 Mulroy, Edward J. (bargo).
 Mulvey, James (ga. s.).
 Muncey, Sallie A. (ga. s.).
 Munroe, J. A. (st. p.).
 Munroe, James (sch.).
 Munson, John G. (st. s.).
 Munson, Walter D. (st. s.).
 Munster, Fred (brg.).
 Murley, Martha E. (ga. s.).
 Murnan, H. C. (st. s.).
 Murphy, Abner C. (st. s.).
 Murphy, Anna (bargo).
 Murphy, Annie (cml. b.).
 Murphy, Annie (st. s.).
 Murphy, Felix (bargo).
 Murphy, Nicholas (bargo).
 Murphy, Fred A. (bargo).
 Murphy, John F. (brg.).
 Murphy, Marion B. (bargo).
 Murphy, Simon J. (st. s.).
 Murray, B. A. (bargo).
 Murray, Admiral (bargo).
 Murray, Billy (st. s.).
 Murray, Catherine (bargo).
 Murray, Dudley (bargo).
 Murray, Edna (bargo).
 Murray, Edward J. (brg.).
 Murray, Elizabeth (bargo).
 Murray, General (bargo).
 Murray, Helen M. (st. s.).
 Murray, James J. (ol. s.).
 Murray, John H. (brg.).
 Murray, Joseph (sch.).
 Murray, Junior (st. s.).
 Murray, Katie (bargo).
 Murray, Lieut. (bargo).
 Murray, Major (bargo).
 Murray, Margaret (bargo).
 Murray, Marion (brg.).

- Murray, Marten (cml. b.).
 Murray, Agnes E. (bargo).
 Murray, Anna E. (cml. b.).
 Murray, Emma L. (bargo).
 Murray, George G. (bargo).
 Murray, James A. (bargo).
 Murray, James J. (ga. s.).
 Murray, John H. (cml. b.).
 Murray, Mame A. (bargo).
 Murray, Mary E. (bargo).
 Murray, Matie E. (bargo).
 Murray, Nellie (bargo).
 Murray, Oscar (st. s.).
 Murray, William B. (st. s.).
 Myers, A. E. (ga. s.).
 Myers, Belle of (ga. s.).
 Myers, Frank W. (bargo).
 Myers, John R. (cml. b.).
 Myers, John S. (sch.).
 Myers, Maggie S. (ga. s.).
 Mylott, George L. (scow.).
 Myrtle, Alice (ga. s.).
 Myrtle, Ella (ga. s.).
- Nallen, William B. (barg.).
 Naples, City of (ga. s.).
 Nasmuth, James (sc. b.).
 Native, Kanaga (ol. s.).
 Native, Umnak (ol. s.).
 Navoo, City of (st. w.).
 Navagh, John (st. s.).
 Nave, J. J. (ga. w.).
 Navigator, Steel (st. s.).
 Naylor, A. D. (bargo).
 Neal, L. G. (st. w.).
 Neal, Anna W. (ga. s.).
 Neal, A. Victor (sch.).
 Nealer, Mary E. (cml. b.).
 Neck, Hough's (st. s.).
 Neckhae, Pearl (ga. y.).
 Needham, Mary R. (cml. b.).
 Neff, Sidney O. (st. s.).
 Nell, Elsie (st. s.).
 Nelson, Arlyn (ga. s.).
 Nelson, Charles (st. s.).
 Nelson, Charles (sch.).
 Nelson, Evelyn (ga. s.).
 Nelson, G. (ga. s.).
 Nelson, Melba (ol. y.).
 Nelson, William (st. s.).
 Nettleton, A. E. (st. s.).
 Nettleton, Jane (st. s.).
 Neuvo, Ann (sl. p.).
 Neville, James (scow.).
 Newark Bay, U. S. E. F. C. (st. s.).
- New Bern, City of (st. s.).
 Newburgh, City of (st. p.).
 Newcomb, A. B. (ga. s.).
 Newcomb, Anna M. (ga. s.).
 Newcomb, Josiah S. (ol. s.).
 Newcomb, Rebecca M. (ga. s.).
 Newell, Elizabeth E. (barg.).
 Nowell, Hannah E. (bargo).
 New Era, The (st. w.).
 Newman, T. F. (bargo).
 New Orleans, City of (ga. s.).
 Newton, General (st. s.).
 New York, City of (st. s.).
 New York, State of (st. s.).
 New Yorker, The (st. s.).
 Nichols, C. O. (ol. s.).
 Nichols, F. T. (ga. w.).
 Nichols, John (st. s.).
 Nicholson, Admiral (st. s.).
 Nichos, H. S. (st. s.).
 Nick, Captain (ga. s.).
 Nickerson, Eleanor (ol. s.).
 Nickerson, Sadie A. (ga. s.).
 Nicklos, E. J. (st. s.).
 Nido, El. (ga. s.).
 Ni, Eldora (ga. s.).
 Nielson, E. (ga. s.).
 Nienkirk, James P. (ga. s.).
 Nilsen, Nick A. (barg.).
 Nisbet, D. A. (st. w.).
 Nixon, James H. (ga. s.).
 Noble, Umberto (ol. s.).
 Noble, Robert H. (st. w.).
 Norfolk, City of (st. s.).
- Norman, M. E. (st. s.).
 Norman, M. E. (st. w.).
 Norman, Stanley (slp.).
 Norman, Wm. (st. w.).
 Normandy, Isle of (ga. s.).
 Norris, John B. (sch.).
 Norris, Helen Louise (ga. s.).
 North, Lovena (sch.).
 North, Minnie M. (bargo).
 North, Nedie (slp.).
 Northam, Florence (sch.).
 Norton, David E. (st. s.).
 Norton, James A. (bargo).
 Nottingham, Wm. (barg.).
 Noyes, Sally Fensh (sch.).
 Noyes, Walter D. (st. s.).
 Nugent, Kathryn E. (st. s.).
 Nulton, Admiral (st. s.).
 Numan, Angeline C. (ga. s.).
 Nunan, Sadie M. (ga. s.).
 Nunan, Richard J. (ga. s.).
 Nutter, Melvin D. (ga. s.).
 Nye, Bill (sch.).
- O'Beirne, W. J. (barg.).
 O'Boyle, Anna (bargo).
 O'Boyle, Anthony (bargo).
 O'Boyle, Rose (bargo).
 O'Boyle, Edward (bargo).
 O'Boyle, Loretta (bargo).
 O'Boyle, Neal (bargo).
 O'Boyle, Nellie (bargo).
 O'Boyle, Nellie (bargo).
 O'Boyle, Terence (bargo).
 O'Boyle, Theresa (bargo).
 O'Boyle, James (bargo).
 O'Boyle, James A. (bargo).
 O'Boyle, Jerry E. (bargo).
 O'Boyle, Joseph F. (bargo).
 O'Brien, Burton E. (ol. s.).
 O'Brien, Henry (st. s.).
 O'Brien, Thomas F., Jr. (st. s.).
 O'Brien, Andrew J. (bargo).
 O'Brien, Katie M. (bargo).
 O'Brien, Thos. F. (st. s.).
 O'Brien, J. Ed (ga. s.).
 O'Brien, J. Vincent (st. s.).
 O'Brien, William J. (ol. s.).
 Ockers, Adelia (ga. s.).
 Ockers, Jacob (ga. s.).
 Ockers, Louise (ga. s.).
 Ockers, Lue (ga. s.).
 O'Connell, Marie (barg.).
 O'Connor, Augustine (bargo).
 O'Connor, Charles L. (st. s.).
 O'Connor, Mary A. (cml. b.).
 O'Conner, T. V. (st. s.).
 Odella, Laura (ga. s.).
 Odell, Benjamin B. (st. s.).
 Odell, Bernice A. (ga. s.).
 O'Donnell, M. J. (bargo).
 O'Donnell, N. A. (bargo).
 O'Donnell, Hugh (ga. s.).
 O'Donnell, James (bargo).
 O'Donnell, Joseph (bargo).
 O'Donnell, Hugh (bargo).
 O'Donnell, Anna F. (bargo).
 O'Driscoll, William (barg.).
 Odgen, Jeremiah N. (ga. s.).
 Oehler, Geo. J. (st. w.).
 Ogarric, R. (ga. s.).
 O'Hara, Mary E. (ga. s.).
 O'Hara, M. J. (barg.).
 O'Hara, Patrick J. (ol. s.).
 O'Lantern, Jack (st. s.).
 O'Leary, J. (bargo).
 Olcott, F. W. (ol. w.).
 O'Meara, Stephen (st. s.).
 Oliver, Edna (ga. s.).
 Oliver, William (sch.).
 Oliver, Thomas E. (ga. s.).
 Olson, Charles E. (ol. s.).
 Olson, Irving (ga. s.).
 Olson, John G. (st. s.).
 Olson, Marie (st. s.).
 Olson, Margaret (st. s.).
 Olson, Marion (st. s.).
 Olson, Florence (st. s.).
 Olson, Capt. O. G. (ol. s.).
 Olson, George L. (st. s.).
- Olson, Whitney (st. s.).
 Olwina, A. H. (barg.).
 Omaha, City of (st. s.).
 O'Mist, Maud (ga. s.).
 O'Neill, J. A. (barg.).
 O'Neill, J. E. (st. s.).
 O'Neill, Marion (barg.).
 O'Neill, Marion (cml. b.).
 O'Neill, Sarah (ga. s.).
 O'Neil, Martha (bargo).
 O'Neil, Peggy (ga. s.).
 O'Neill, Sarah T. (bargo).
 Onley, Nell (ga. s.).
 Ora, Kia (h. bt.).
 Oram, Hugh S. (sch.).
 O'Riordan, Eleanor (ol. s.).
 O'Riordan, Mary (st. s.).
 Orleansian, Commercial (st. s.).
 Orleans, New (st. s.).
 Orr, Arthur (st. s.).
 Orr, John H. (ga. s.).
 Orr, Katherine E. (cml. b.).
 Osborn, Frank O. (st. s.).
 Osborne, A. W. (st. s.).
 Oscar, Clifford (slp.).
 Oser, Willard E. (ga. s.).
 Ostrander, Jas. B. (st. w.).
 Ostrom, L. V. (ga. s.).
 O'Sullivan, Dan (st. s.).
 O'Sullivan, Joe (st. w.).
 Otis, John (st. s.).
 Ottman, Louis J. (barg.).
 Otto, Annie (ga. s.).
 Owl, Night (ga. y.).
 Owl, The (ga. s.).
 Oyster, Native (ga. s.).
 Ozark, Miss (ga. s.).
- Padre, Giuseppe (ol. s.).
 Page, Polly (ga. s.).
 Page II, Polly (ga. s.).
 Page, George S. (ga. s.).
 Page, William N. (st. s.).
 Pailow, Louis (st. s.).
 Paine, William A. (st. s.).
 Paladini, Achille (ga. s.).
 Paladini, Atillio (ol. s.).
 Paladini, Catherine (ol. s.).
 Palma, Estrada (st. s.).
 Palmer, Nina (ga. s.).
 Palmer, Thos. (bargo).
 Palmer, Virginia (bargo).
 Palmer, Clara A. (ga. s.).
 Palma, City, of (ol. s.).
 Palumbo, Ralph J. (st. s.).
 Pan, Peter (ga. s.).
 Panton, William (sch.).
 Pargny, Eugene W. (st. s.).
 Park, O. L. (ga. s.).
 Parker, C. D. (ga. s.).
 Parker, Capt. E. P. (ga. s.).
 Parker, Gertrude (ol. s.).
 Parker, Herbert (ga. s.).
 Parker, Lillian (ga. s.).
 Parker, Marjorie (ga. s.).
 Parker, Emma F. (ga. s.).
 Parker, Isabelle (ol. s.).
 Parker, John W. (ga. s.).
 Parker, Lillie R. (slp.).
 Parker, Rhoda M. (slp.).
 Parker, William T. (sch.).
 Parkhill, Edward W. (cml. b.).
 Parkhurst, Wm. L. (st. s.).
 Parkins, Edmond (ga. s.).
 Parks, A. E. (ga. s.).
 Parks, Beaumont (st. s.).
 Parks, C. A. (slp.).
 Parks, E. J. (ga. s.).
 Parks, J. T. (ga. s.).
 Parks, R. E. (ol. s.).
 Parks, S. K. (ga. s.).
 Parks, Albert (slp.).
 Parks, Annie F. (ga. s.).
 Parks, Harvey A. (slp.).
 Parks, Sadie M. (ga. s.).
 Parks, Co. No. 3, E. D. (bargo).
 Parmelee, C. D. (st. s.).
 Parmelee, J. W. (st. s.).
 Parnell, Fannie (ga. s.).
- Parratt, Joseph R. (st. s.).
 Parsons, Dorothy A. (ga. s.).
 Partner II, Good (ga. s.).
 Pat, Princess (ga. s.).
 Pat, Princess (ga. y.).
 Pat, Princess (ol. s.).
 Patann, Bill (st. s.).
 Patmore, A. J. (ol. s.).
 Patria, Amor De (ol. s.).
 Patrick, Milton S. (ol. s.).
 Patrol No. 1, Michigan (ga. s.).
 Patrol No. 4, Michigan (ga. s.).
 Patten, Mary (st. p.).
 Patterson, Mortimer B. (barg.).
 Patton, Ida (st. s.).
 Patton, George H. (st. s.).
 Paul, Louis (slp.).
 Paul, Albert F. (sch.).
 Paul, John W. (ga. b.).
 Pauline, Cornelia (ga. s.).
 Pauquette, Russell S. (bargo).
 Payne, O. W. (ga. s.).
 Payne, Christy (st. s.).
 Payne, Helen (ga. s.).
 Paynter, Peter B. (ga. s.).
 Payson, A. H. (st. s.).
 Peace, O. W. and S. (ga. s.).
 Peak, Conness (st. s.).
 Peak, Golden (st. s.).
 Pearl, Iona (ga. s.).
 Pearl, Iva (slp.).
 Pearl, Lavina (ga. s.).
 Pearl, Lois (ga. s.).
 Pearl, Maggie (sch.).
 Pearl, Mary (ga. s.).
 Pearl, Ethie A. (ga. s.).
 Pearson, James F. (st. w.).
 Pearson, Jay A. (st. s.).
 Peary, Admiral (ga. s.).
 Pease, M. N. (cml.).
 Peck, Richard (st. s.).
 Peck, Henry A. (st. s.).
 Peegy, Ledy (ga. y.).
 Peiros, Edward (st. s.).
 Peiros, George (st. s.).
 Peiros, Mary Bradford (sch.).
 Peiros, M. Vivian (sch.).
 Pekin, City of (st. s.).
 Pellett, Jas. H. (bargo).
 Pendleton, F. C. (sch.).
 Pendleton, Alice L. (sch.).
 Pendleton, Brina P. (sch.).
 Pendleton, William C. (sch.).
 Penick, H. O. (st. w.).
 Penn, William (ga. s.).
 Penn, William (st. p.).
 Penny, J. F. (ga. s.).
 Penny, Ethel B. (ga. s.).
 Pennington, B. C. (ga. s.).
 Pennsylvania, State of (st. s.).
 Penton, D. H. (ga. s.).
 Peoples, Admiral (st. s.).
 Perce, Nez II (ga. y.).
 Pere, Le Bon (ga. s.).
 Perofra, Amelia M.
 Pereira, Amelia M. (ol. s.).
 Perew, John (st. s.).
 Perin, Clifford (ga. s.).
 Perkins, O. L. (bargo).
 Perkins, S. A. (st. s.).
 Perkins, George W. (st. p.).
 Perkins, Michael J. (st. s.).
 Perrin, Clifford (ga. s.).
 Perry, D. P. (st. s.).
 Perry, Commodore (st. s.).
 Perry, Francis V. (ol. s.).
 Perry, Mina (sch.).
 Perry, Anna C. (ol. s.).
 Perry, William G. (st. s.).
 Pershing, Gen. (ga. s.).
 Pershing, General (sch.).
 Pershing, John J. (bargo).
 Peru, Star of (bk.).
 Peslin, Blanche L. (bargo).
 Pessoa, Epitacio (st. s.).
 Peters, Billy (ga. w.).
 Peters, Harry B. (bargo).
 Peters, J. D. (st. b.).
 Peterson, J. (sch.).
 Peterson, C. J. (ga. s.).

- Peterson, Emma (ga. s.).
 Peterson, Esther (sch.).
 Peterson, Helen (ga. s.).
 Peterson, Henry (ga. s.).
 Peterson, Frank J. (st. s.).
 Petris, Edward B. (brg.).
 Petris, Lilian E. (brg.).
 Petrie, Mary E. (barge).
 Petrillo, Louis (barge).
 Petrograd, New (ga. s.).
 Petroleum No. 4, General (scow).
 Petroleum No. 5, General (scow).
 Pettigrove, Lizzie (ga. s.).
 Pettis, Robert (sch.).
 Pettis, Janice D. (ga. s.).
 Petty, L. F. (sch.).
 Pew, George L. (ol. s.).
 Pew, J. N. (st. s.).
 Pfiel, Elizabeth (barge).
 Phelan, James T. (barge).
 Phalen, Elizabeth V. (cml. b.).
 Pharr, J. N. (st. w.).
 Phelps, M. G. (st. s.).
 Phelps, Irakine M. (brg.).
 Philip, King (st. s.).
 Phillips, Etta V. (ga. s.).
 Phillips, A. (slp.).
 Phillips, B. (slp.).
 Phillips, E. E. (brg.).
 Phillips, J. D. (ga. s.).
 Phillips, Esther (st. s.).
 Phillips, Minnie T. (sch.).
 Phillips, Nora (ga. s.).
 Phillips, David K. (st. s.).
 Phillips, Henry I. (sch.).
 Phillips, John J. (bk.).
 Phillips, Levi B. (sch.).
 Phillips, Lula M. (sch.).
 Phipps, Henry (st. s.).
 Phoebus, Adell (slp.).
 Phoebus, Beulah C. (ga. s.).
 Pickanda, Colonel James (st. s.).
 Pickert, Stella (ga. s.).
 Pickles, Thomas (st. w.).
 Pierce, E. M. (st. s.).
 Pierce, S. W. (brg.).
 Pierce, President (st. s.).
 Pierce, Rosa (sch.).
 Pierce, Frank S. (ga. s.).
 Pilla, J. J. (ol. s.).
 Pilets, Wm. F. (st. s.).
 Pilkey, William C. (st. s.).
 Pilabury, Edwin L. (st. s.).
 Pinchot, Mary (ol. y.).
 Pines, North (st. s.).
 Pinkett, Joe (ga. s.).
 Pin, Rolling (ga. s.).
 Piper, Louis H. (ol. s.).
 Pitman, Roxie (ga. s.).
 Pitt, William (ga. s.).
 Pitz, A. H. (st. s.).
 Place, Isabelle (ga. s.).
 Plant, Oyster (ga. s.).
 Plauth, Henry (barge).
 Pleasure, Bit O (ga. w.).
 Poe, General Orlando M. (st. s.).
 Polaris, Stella (ga. y.).
 Poli, Mary (ga. s.).
 Polk, President (st. s.).
 Pollock, W. G. (st. s.).
 Pontin, Frederick H. (st. s.).
 Pontin, Mary J. (st. s.).
 Pope, E. C. (st. s.).
 Popham, George (ga. s.).
 Poppy, Golden (ol. s.).
 Port, Ray (st. s.).
 Porter, Anna B. (ga. s.).
 Porter, William C. (barge).
 Portis, Mary (ga. y.).
 Potter, A. B. (st. s.).
 Potter, C. M. (cml. b.).
 Potter, L. D. (st. s.).
 Potter, Charles A. (st. s.).
 Potter, George L. (st. s.).
 Potter, George R. (st. s.).
 Potts, F. B. (ga. w.).
 Potts, Jack (barge).
 Poulsen, John (st. s.).
 Poulson, Robert J. (ga. s.).
 Powell, A. H. (cml. b.).
 Powell, Fannie (ga. s.).
 Powell, H. (ol. w.).
 Powell, Maurice (barge).
 Powell, Francis E. (st. s.).
 Powell, John T. (ga. s.).
 Powell, Thomas (st. s.).
 Powell, Wm. M. (sch.).
 Powell, Ella Louise (ga. s.).
 Power, Leon (ga. s.).
 Powers, C. W. (ol. s.).
 Pratt, Charles (st. s.).
 Pratt, George W. (st. s.).
 Pratt, Herbert L. (st. s.).
 France, Governor (ga. s.).
 Prentice, James H. (st. s.).
 Prentiss, A. G. (st. s.).
 Press, American (st. s.).
 Price, A. G. (ol. s.).
 Price, Dorothy E. (brg.).
 Price, H. O. (ga. s.).
 Price, H. K. (sch.).
 Price, Carrie (slp.).
 Price, George T. (ol. s.).
 Price, Jennie (slp.).
 Price, Flora A. (slp.).
 Price, Kessie C. (st. y.).
 Price, Lewis M. (ga. s.).
 Price, Willie F. (sch.).
 Prichard, Charles F. (brg.).
 Pride, Ella G. (sch.).
 Prince, George (ol. s.).
 Prince, Gypsum (st. s.).
 Prince, Lea (ga. s.).
 Priscilla, Mary (ga. s.).
 Prouty, O. B. (ga. s.).
 Prouty, L. D. (cml. b.).
 Puckett, Viola (st. w.).
 Pulver, Lewis (st. s.).
 Purdy, Libbie (st. s.).
 Purton, Euphemis (ga. s.).
 Pusch, Thomas (ga. s.).
 Putnam, General (ol. s.).
 Putnam, William L. (ol. s.).
 Quackenbush, T. T. (barge).
 Quay, M. S. (st. s.).
 Quay, M. S. (ga. s.).
 Quay II, M. S. (ga. s.).
 Quenette, John (ga. s.).
 Quillin, Agnes S. (sch.).
 Quinlan, W. J. (st. s.).
 Quinn, M. E. (ga. s.).
 Quinn, Dan (st. w.).
 Quinn, Augusta C. (ga. s.).
 Quinn, Capt. M. (scow).
 Quinn, Wallace M. (ol. s.).
 Rader, J. F. (ol. s.).
 Rafferty, Joseph B. (barge).
 Rafferty, jr., Philip (barge).
 Rafferty, Mary L. (barge).
 Raible, J. R. (ga. s.).
 Raika, B. D. (ga. w.).
 Raika, L. A. (ga. w.).
 Raika, Harry (ga. w.).
 Ramsey, Carrie A. (st. s.).
 Ramsey, Chas. H. (barge).
 Rand, George F. (st. s.).
 Randolph, Chas. F. (barge).
 Randolph, Geo. E. (st. s.).
 Ranger, Steel (st. s.).
 Ranney, Rufus P. (st. s.).
 Rapids, Grand (ga. s.).
 Rapprich, William F. (st. s.).
 Rasmussen, A. (ga. s.).
 Rasmussen, N. P. (ga. s.).
 Rasmussen, Dora (ga. s.).
 Rawding, Herbert L. (sch.).
 Rawley, William H. (ga. s.).
 Ray, Ally (slp.).
 Ray, Beniah (ga. w.).
 Ray, Jack (barge).
 Ray, Louise (ol. s.).
 Ray, Violet (ol. s.).
 Raye, Carolyn (ol. s.).
 Raye, Margaret (ga. s.).
 Raymond, C. P. (st. s.).
 Raymond, Paul (ga. s.).
 Raynor, Susie C. (sch.).
 Ream, Norman B. (st. s.).
 Reardon, Cornelius (cml. b.).
 Reardon, Harry F. (barge).
 Reason, Age of (ga. s.).
 Rebecca, Joyce (ga. s.).
 Redding, Annie (ol. s.).
 Redding, Ethel (ga. s.).
 Redding, jr., Charles (ga. s.).
 Redding, Esther (ol. s.).
 Redfern, C. E. (ol. s.).
 Reddy, Thomas (barge).
 Redican, Sarah (barge).
 Reed, E. Warren (ol. s.).
 Reed, T. C. (st. w.).
 Reed, W. H. (ga. s.).
 Reed, Bessie (sch.).
 Reed, Della (ga. s.).
 Reed, John (ga. s.).
 Reed, Emma K. (ga. s.).
 Reed, James H. (st. s.).
 Reed, Wm. E. (ga. s.).
 Rees, W. D. (st. s.).
 Reeves, F. G. (st. s.).
 Reeves, A. and A. (ga. s.).
 Reeves, Jennie (ga. s.).
 Reeves, Mary E. (sch.).
 Reeves, Senator F. M. (ol. s.).
 Regner, Augustus (cml. b.).
 Reichart, J. O. (st. s.).
 Reichert, J. O. (st. s.).
 Reichert, Frederick (st. s.).
 Reichert, Elsie M. (sch.).
 Reichert, Harold J. (st. s.).
 Reichert, Francis J. (st. s.).
 Reichert, John A. (st. s.).
 Reichert, Joseph C. (st. s.).
 Reichert, Leo F. (st. s.).
 Reichert, Rose (st. s.).
 Reid, Annie M. (slp.).
 Reid, Charles J. (st. s.).
 Reid, J. T. (st. s.).
 Reidal, W. (ga. s.).
 Reidenbach, R. P. (st. s.).
 Reilly, P. J. (st. s.).
 Reiss, J. L. (st. s.).
 Reiss, Peter (st. s.).
 Reiss, Clemens A. (st. s.).
 Reiss, John P. (st. s.).
 Reiss, Otto M. (st. s.).
 Reiss, Richard J. (st. s.).
 Reiss, William A. (st. s.).
 Reliable, Old (st. w.).
 Randle, G. T. (st. s.).
 Renton, D. M. (ga. s.).
 Reppler, George S. (barge).
 Rex, Borealis (st. w.).
 Reyburn, John E. (st. s.).
 Reynolds, J. A. (st. s.).
 Reynolds, M. A. (barge).
 Reynolds, Gard B. (st. s.).
 Rhea, James (ol. w.).
 Rhea, Richard (ga. w.).
 Rhea, Robert (st. w.).
 Rheem, W. S. (st. s.).
 Rhode, B. G. (sch.).
 Rhodes, Virginia (ga. w.).
 Rhu, Cullens (scow).
 Rhu, Shaun (st. s.).
 Rahl, Mary P. (st. s.).
 Ribeyre, Alfred (st. w.).
 Rica, Costa (ga. s.).
 Rica, Costa (st. s.).
 Rice, Edwin W. (ol. s.).
 Rice, Senator (st. s.).
 Rice, Isaac L. (barge).
 Rich, A. F. (ol. s.).
 Rich, Anna May (slp.).
 Richard, Charles (ol. s.).
 Richard, Bob (ga. s.).
 Richard, Mary M. (cml. b.).
 Richards, Charles H. (sch.).
 Richards, Fred E. (st. s.).
 Richardson, C. F. (slp.).
 Richardson, R. R. (st. s.).
 Richardson, W. C. (st. s.).
 Richardson, Ellen (st. w.).
 Richardson, Marota (st. w.).
 Richardson, Margaret (ol. s.).
 Richardson, Ruth (ga. s.).
 Richardson, Charles F. (st. w.).
 Riddle, T. H. (brg.).
 Ridsout, Ruth M. (ga. s.).
 Riedal, W. (st. s.).
 Rishi, J. H. (st. s.).
 Riggin, C. M. (ga. s.).
 Riggin, M. L. (ga. s.).
 Riggin, J. and E. (sch.).
 Riggin, Addie S. (ga. s.).
 Riggin, Amelia D. (sch.).
 Riggin, Kathryn E. (ga. s.).
 Riggin, Sidney E. (ga. s.).
 Riggs, Eliza C. (ga. s.).
 Riley, E. G. B. (ol. s.).
 Riley, Maggie (ga. s.).
 Riley, Mary E. (barge).
 Riley, Charles A. (cml. b.).
 Riley, J. Norman (ol. s.).
 Rinelli, Peter (st. s.).
 Ring-Engine 31, Thomas A. (st. s.).
 Ripley, E. P. (st. s.).
 Rita, Gloria (ga. y.).
 Rita, Santa (ol. s.).
 Ritch, William M. (ga. s.).
 Ritchie, W. L. (ga. w.).
 Ritchie, Gov. Albert C. (ga. s.).
 River, Ohio (brg.).
 River, Old (ga. y.).
 Roach, W. J. (ga. s.).
 Roach, Helen E. (cml. b.).
 Roamer, C. W. (slp.).
 Robb, Hazel (ga. s.).
 Robbins, H. H. (sch.).
 Robbins, S. H. (st. s.).
 Robbins, sr., David (sch.).
 Robbins, Addie B. (sch.).
 Robbins, Eleanor V. (sch.).
 Robbins, Ella E. (ga. s.).
 Robbins, Francis L. (st. s.).
 Robbins, Hattie B. (ga. s.).
 Robbins, Henry S. (ga. s.).
 Robbins, Mary D. (ga. s.).
 Robbins, Mary J. (sch.).
 Robbins, Maud M. (slp.).
 Robbins, Richard, sr. (ga. s.).
 Robbins, Wm. H. (ga. s.).
 Robert, L. S. (ga. w.).
 Robert, Molly D. (cml. b.).
 Roberts, M. A. (ga. s.).
 Roberts, O. P. (ga. s.).
 Roberts, jr., Alden (cml. b.).
 Roberts, George (ga. s.).
 Roberts, Geo. N. (st. s.).
 Roberts, Percival (st. s.).
 Roberts, Eva A. (sch.).
 Roberts, Thelma G. (sch.).
 Roberts, Wents L. (ga. s.).
 Roberts, William T. (st. s.).
 Robertson, D. E. (ga. s.).
 Robertson, F. Y. (st. s.).
 Robin, Cock (ga. y.).
 Robins, Albert K. (ga. s.).
 Robins, John B. (ga. s.).
 Robins, Lizzie J. (ga. s.).
 Robinson, O. S. (st. s.).
 Robinson, T. W. (st. s.).
 Robinson, Daniel C. (brg.).
 Robinson, Robert (st. s.).
 Robinson, Louisa B. (ga. s.).
 Robinson, Lucius W. (st. s.).
 Robinson, Mamie E. (slp.).
 Robinson, Minnie T. (cml. b.).
 Rock, Capt. Chas. (ga. s.).
 Rock, Sarah C. (slp.).
 Rockefeller, Wm. (st. s.).
 Rod, Golden (st. s.).
 Roderick, Carrie S. (ol. s.).
 Rodes, Gerlie (ga. s.).
 Rodgers, Wm. B. (st. w.).
 Rodman, Admiral (st. s.).
 Roe, Alexander F. (st. s.).
 Roe, Grace (st. s.).
 Roe, Helen (ga. s.).
 Roe, J. A. (barge).
 Roe, Livingston (st. s.).
 Roe, Daniel R. (st. s.).
 Roe, George B. (st. s.).

Roe, Majorie (st. s.)
 Roe, M. S. (ga. s.)
 Roebing, John A. (sch.)
 Roen, Marquis, (st. s.)
 Roger, Jolly (ga. y.)
 Rogers, H. F. (ga. s.)
 Rogers, H. H. (st. s.)
 Rogers, Admiral (st. s.)
 Rogers, Henry H. (st. s.)
 Rogers, Henry S. (ga. s.)
 Rogers, Herman L. (ga. s.)
 Rogers, Steve (ol. w.)
 Rohde, Charles L. (sch.)
 Rohde, Theodore H. (bargo.)
 Rohlfis, Ella (bargo.)
 Rolph, Georgina (st. s.)
 Rolph, James (shp.)
 Rolph, Annie M. (bkn.)
 Romander, Robt. H. (st. w.)
 Roman, Ellen M. (st. s.)
 Ronan, P. O. (ol. s.)
 Roosevelt, President (st. s.)
 Roosevelt, Teddy (ga. s.)
 Roosevelt, Theodore (st. s.)
 Roosevelt, Theodore (ga. s.)
 Roper, G. E. (st. s.)
 Roper, Alice (ga. s.)
 Roper, Jas. (ga. s.)
 Rose, A. C. (st. s.)
 Rose, J. O. (st. s.)
 Rose, W. L. (slp.)
 Rose, Edith C. (ga. s.)
 Rose, Helen (ga. s.)
 Rose, Iva (ga. s.)
 Rose, Lena (slp.)
 Rose, Lilly (ol. s.)
 Rose, Tudor (ga. y.)
 Rose, Eva D. (sch.)
 Rose, Gladys D. (ga. s.)
 Rosenbaum, Florence (ga. s.)
 Ross, Betsey (sch.)
 Ross, Betsey (brg.)
 Ross, Betty, (ga. s.)
 Ross, Elleen (st. s.)
 Ross, Lucile (st. s.)
 Ross, Lucille (ga. s.)
 Ross, Sadie (st. s.)
 Ross, Walter (st. s.)
 Ross, Annie C. (sch.)
 Ross, Emma Kate (st. s.)
 Ross, Irvine F. (st. s.)
 Ross, John D. (bargo.)
 Ross, Joseph W. (st. s.)
 Ross, Lou C. (sch.)
 Ross (Inc.) No. 17, P. Sanford (brg.)
 Roun, Edna Bright (sch.)
 Rowe, H. M. (sch.)
 Rowe, I. B. (ga. s.)
 Rowe, Katie (slp.)
 Rowe & Co., H. O. (st. s.)
 Roy, B. T. (st. s.)
 Roy, Rob (ga. s.)
 Roy II, Rob (ga. s.)
 Royal, Vale (so. b.)
 Royal, Walter (st. p.)
 Ruark, A. W. (ga. s.)
 Ruark, Lucy R. (ga. s.)
 Ruark, Henry W. (slp.)
 Ruark, Rebecca T. (slp.)
 Ruddy, A. J. (brg.)
 Ruding, H. O. (st. s.)
 Rudolph, M. J. (st. s.)
 Ruggs, John (st. s.)
 Ruggs, Louise (st. s.)
 Runner, Fun II (ga. y.)
 Runyon, W. P. (bargo.)
 Ruprecht, E. C. (ol. w.)
 Ruprecht, Wm. (st. w.)
 Rush, Wind (st. s.)
 Russell, C. F. (ga. s.)
 Russell, E. H. (st. s.)
 Russell, F. H. (ga. s.)
 Russell, Elenora (ga. s.)
 Russell, John (bargo.)
 Russell, May (st. s.)
 Russia, Star of (shp.)
 Rust, Arthur (bargo.)
 Ruth, Babe (brg.)
 Ruth, Edna (ga. s.)

Ruth, Evalyne (g. s.)
 Ruth, Lillian (ga. s.)
 Ruth, Maggie (slp.)
 Ruth, Osha (ga. w.)
 Ruth, Shirley (ga. s.)
 Ruth, Thelma (ga. w.)
 Ruth, Thelma (brg.)
 Ryan, Joseph (bargo.)
 Ryan, Geo. D. (ga. s.)
 Ryan, James F. (bargo.)
 Ryan, John J. (bargo.)
 Ryerson, J. H. (bargo.)
 Saada, Bou (ga. y.)
 Sabin, L. C. (st. s.)
 Sack, Emma L. (ga. s.)
 Sadler, E. J. (st. s.)
 Saddler, Carey (ga. s.)
 Sailor, American (bargo.)
 St. Peter, New (ga. s.)
 St. Rook, New (ga. s.)
 Salem, Winston (st. s.)
 Salem, Lee L. (st. s.)
 Sam, Capt. (ga. s.)
 Sam, Uncle (sch.)
 Sanders, David E. (cni. b.)
 Sanford, Huntington (ol. s.)
 Sanford, Robert (st. w.)
 Sanford, James E. (st. s.)
 San, Oka (ga. s.)
 San Pablo, Point (st. s.)
 San Pedro, Point (st. s.)
 Banner, Wm. D. (ol. s.)
 Sargent, Fred W. (st. s.)
 Sark, Outty (ol. s.)
 Saunders, J. J. (ga. s.)
 Saunders, Ann (ga. y.)
 Saunders, Katherine F. (ol. s.)
 Saunders, Port (st. s.)
 Savage, J. E. (st. s.)
 Saville, Sargent (st. s.)
 Sawyer, Nora D. (ga. s.)
 Saxon, George W. (ga. s.)
 Saxton, Eliana (ga. s.)
 Saylor, W. J. (bargo.)
 Scandrett, H. A. (st. s.)
 Scanlon, Brooks (st. s.)
 Scatena, L. (ga. s.)
 Scarcy, B. F. (ga. w.)
 Schafer, Walter W. (ga. w.)
 Schall, Thomas B. (sch.)
 Schenk, Edward (ga. s.)
 Schermerhorn, L. Y. (st. s.)
 Schiller, William B. (st. s.)
 Schley, Admiral (st. s.)
 Schneider, F. O. (brg.)
 Schneider, Cletus (st. s.)
 Schneider, Pam (st. s.)
 Schoch, Elvina E. (ga. s.)
 Schoch, Helen May (ga. s.)
 Schoellkopf, Arthur (st. s.)
 Schoellkopf, J. F., Jr. (st. s.)
 Schofield No. 1, Al (scow)
 Schooch, Rebecca C. (ga. s.)
 Schoonfeld, Emily (bargo.)
 Schoonmaker, Col. James M. (st. s.)
 Schoonmaker, John D. (st. s.)
 Schroder, Lena (slp.)
 Schull, Ada C. (ga. s.)
 Schumann, Louise E. (bargo.)
 Schwab, Charles M. (st. s.)
 Schwing, Carrie B. (st. w.)
 Scientist, Steel (st. s.)
 Scofield, D. G. (st. s.)
 Scolia, Lawrence (ol. s.)
 Scott, A. M. (st. s.)
 Scott, Helen (ga. s.)
 Scott, Lula (ga. s.)
 Scott, Mollie (st. s.)
 Scott, James H. (st. s.)
 Scott, Lloyd N. (cni. b.)
 Scott, Robert A. (st. s.)
 Scout, American (bargo.)
 Scout, Dixie (ga. s.)
 Scout, Rough River (ga. p.)
 Soud, Flying (ga. y.)
 Scully, Frank P. (brg.)
 Scully, Hottie (bargo.)
 Scully, Nanna (bargo.)

Scully, Regina (bargo.)
 Scully, Steve (bargo.)
 Scully, Tom (bargo.)
 Scully, James H. (bargo.)
 Scully, John E. (bargo.)
 Sea, Boring (ga. s.)
 Sea, North (st. s.)
 Sea, Queen of the (ga. s.)
 Seafarer, Steel (st. r.)
 Sears, Emily (ga. s.)
 Sears, Evelyn G. (ol. s.)
 Sears, Olivia (ga. s.)
 Seavey, Katie D. (sch.)
 Seabee, Admiral (st. s.)
 Seep, Joseph (st. s.)
 Seether, Frank (st. s.)
 Seelocman, J. T. (st. s.)
 Seilne, May (ga. s.)
 Sells, Chas. H. (brg.)
 Sellwood, Joseph (st. s.)
 Semmes, Charles W. (ga. s.)
 Senecal, Amos J. (cni. b.)
 Senior, J. H. (ol. s.)
 Sensibar, J. R. (st. s.)
 Serrill, A. T. (st. s.)
 7 Wonders, The (st. w.)
 Seubert, Edward G. (st. s.)
 Sewall, Edward (shp.)
 Seymour, Henry (so. b.)
 Seymour, Robert G. (ga. y.)
 Shanklin, M. A. (sch.)
 Shanklin, R. M. (st. s.)
 Shannon, M. D. (st. s.)
 Sharp, Daniel (sch.)
 Sharp, Mary A. (ga. s.)
 Sharp, Mary O. (slp.)
 Sharp, Sarah T. (ga. s.)
 Sharp, Wm. H. (ga. s.)
 Sharpless, Mary O. (ga. s.)
 Shasta, Mount (st. s.)
 Shaughnessy, Sir Thomas (st. s.)
 Shaw, Bernice W. (brg.)
 Shaw, Edwin (st. w.)
 Shaw, Evelyn L. (bargo.)
 Shaw, Gertrude B. (ol. s.)
 Shaw, Lizzie D. (ol. s.)
 Shaw, Maurice R., jr. (brg.)
 Shaw, Ruth (bargo.)
 Shaw, Charles H. (st. b.)
 Shaw, Howard L. (st. s.)
 Shaw, Larnie B. (ga. s.)
 Shea, Edward L. (st. s.)
 Shea, Governor (ga. s.)
 Sheadle, J. H. (st. s.)
 Sheets, A. B. (st. w.)
 Shelbler, Harriet B. (bargo.)
 Sheldon, Cora A. (st. s.)
 Shepard, C. I. (bargo.)
 Shepard, F. H. (ga. w.)
 Shepard, W. A. (ol. s.)
 Sheppard, R. D. (ga. s.)
 Sheppard, S. W. (sch.)
 Sheppard, Cecelia B. (sch.)
 Sheppard, James O. (ga. s.)
 Sheppard, Mary F. (ga. s.)
 Sheppard, Mattie B. (ga. s.)
 Sheridan, Alice (brg.)
 Sheridan, Gen'l (ga. s.)
 Sheridan, Harry J. (brg.)
 Sheridan, Mary E. (bargo.)
 Sheridan, Mary J. (brg.)
 Sheridan, Thomas, jr. (brg.)
 Sherman, A. S. (st. s.)
 Sherman, J. T. (st. s.)
 Sherman, W. O. (ol. s.)
 Sherman, Anna (ga. s.)
 Sherman, Henry T. (ga. s.)
 Sherman, Thomas J. (ga. s.)
 Sherwin, John (st. s.)
 Sherwood, Isaac (ga. s.)
 Shetland, Star of (shp.)
 Shillingsburg 3d, William (sch.)
 Shillingsburg, Annie R. (sch.)
 Shima, Geo. (ga. s.)
 Shinnars, John B. (cni. b.)
 Shiras, MacGillvray (st. s.)
 Shore, Golden (ol. s.)

Shore, North (st. s.)
 Shoreham, New (st. s.)
 Shores, Catherine E. (ga. s.)
 Shores, Clara E. (ga. s.)
 Shores, Lillie E. (slp.)
 Shores, Martha A. (ga. s.)
 Shores, Percy E. (slp.)
 Shoup, Paul (st. s.)
 Shovah, Fred G. (bargo.)
 Shriver, George M. (st. s.)
 Shryock, Thomas J. (sch.)
 Shull, John L. (ga. s.)
 Shuman, O. P. (ga. w.)
 Siamo, Cl (brg.)
 Siegling, Alfred (bargo.)
 Sieling, (Inc.), No. 1, Louis J. (brg.)
 Signal, Blue (bargo.)
 Silbe, Ellen (ga. s.)
 Silva, Maud F. (ga. s.)
 Silva, Mildred (ol. s.)
 Silvestra, Jorgina (ol. s.)
 Simmons, Robert (bargo.)
 Simmons, Laforest L. (sch.)
 Simmons, William (st. s.)
 Simons, George W. (ol. s.)
 Simpson, E. B. (bargo.)
 Simpson, W. H. (st. s.)
 Simpson, Gus (ga. s.)
 Simpson, Jos. W. (st. s.)
 Simpson, Lucia A. (sch.)
 Sims, Admiral (bargo.)
 Sinclair, E. W. (st. s.)
 Sinclair, Harry F. (st. s.)
 Sinclair, James R. (st. s.)
 Sinclair, Robert S. (bargo.)
 Sinclair, Virginia (st. s.)
 Sinner, Wesley W. (ga. s.)
 Sison, J. M. (ga. s.)
 Skoole, Franklin H. (brg.)
 Skinner, Jennett (st. s.)
 Sky, Blue (ol. s.)
 Silder, C. O. (st. w.)
 Slover, Geo. (sch.)
 Smeaton John (so. b.)
 Smeed, Edward H. (ga. s.)
 Smiley, Proctor K. (st. w.)
 Smith, A. M. (ga. s.)
 Smith, E. E. (ga. s.)
 Smith, E. L. (ga. s.)
 Smith, G. B. (ga. s.)
 Smith, G. Harrison (st. s.)
 Smith, H. G. (st. s.)
 Smith, L. R. (ga. s.)
 Smith, J. S. (sch.)
 Smith, L. P. (st. s.)
 Smith, W. L. (bargo.)
 Smith, Albert (ga. s.)
 Smith, Alonzo (ga. s.)
 Smith, Bettie (slp.)
 Smith, Col. (bargo.)
 Smith, Della C. (ol. s.)
 Smith, Elizabeth (st. w.)
 Smith, Eva (ga. s.)
 Smith, Evelyn O. (ga. s.)
 Smith, Francis (ga. s.)
 Smith, Governor (st. s.)
 Smith, Governor Al (ol. s.)
 Smith, Jennie L. (ga. s.)
 Smith, Jeremiah (ol. s.)
 Smith, Richard (sch.)
 Smith, Theodore (st. s.)
 Smith, Thompson (cni. b.)
 Smith, Alfred E. (bargo.)
 Smith, Alfred H. (st. s.)
 Smith, Annie A. (ga. s.)
 Smith, Daisy E. (ga. s.)
 Smith, Delos H. (ga. s.)
 Smith, Edward E. (sch.)
 Smith, Elwood O. (brg.)
 Smith, Francis P. (ga. s.)
 Smith, Frank A. (bargo.)
 Smith, Frank W. (bargo.)
 Smith, Helen F. (bargo.)
 Smith, Huribut W. (st. s.)
 Smith, Capt. John (ga. s.)
 Smith, John J. (bargo.)
 Smith, Katie B. (ga. s.)
 Smith, Leathan D. (st. s.)
 Smith, Lucy E. (ga. s.)

- Smith, Lyman O. (st. s.).
 Smith, Monroe O. (st. s.).
 Smith, Philip O. (brg.).
 Smith, Robert C. (bargo).
 Smith, Robert H. (st. s.).
 Smith, Robert H. (ga. s.).
 Smith, Summers N. (st. s.).
 Smith, Thos. J. (sch. b.).
 Smith, Walter R. (ga. s.).
 Smith, Wilbert L. (st. s.).
 Smith, William H. (sch.).
 Smith, Jr., B. H. (st. w.).
 Smith, B. Lyman (st. s.).
 Smith, Elisabeth Monroe (st. s.).
 Smith, Eugene Dana (st. w.).
 Smith, Harry Hudson (bargo).
 Smith, Josephine (ol. s.).
 Smithers, Ferry L. (st. s.).
 Smoke, Blue (bargo).
 Smoot, French (ga. s.).
 Snellenburg, J. J. (ga. s.).
 Snow, Augusta W. (sch.).
 Snow, Lavinia M. (sch.).
 Snow, Lizzie M. (st. s.).
 Snyder, Robert A. (st. s.).
 Snyder, Jr., William F. (st. s.).
 Sockwell, Linda M. (ga. s.).
 Sockwell, Howard W. (ga. s.).
 Socony, Albany (ga. s.).
 Socony, Buffalo (ga. s.).
 Socony, Cape Cod (ga. s.).
 Socony, New London (ol. s.).
 Socony, Provincetown (ga. s.).
 Soell, John H. (st. w.).
 Soheld, C. S. (ga. s.).
 Soldier, American (bargo).
 Solomon, W. M. (ga. w.).
 Solomon, Jas. G. (bargo).
 Somers, E. T. (ga. s.).
 Somers, B. W. (ga. s.).
 Somers, Nellie (slp.).
 Somers, William (ga. s.).
 Somers, Alvin C. (ga. s.).
 Somers, Claude W. (slp.).
 Sommers, Elmer W. (slp.).
 Sommers, M. A. (ga. s.).
 Sommers, Mary W. (slp.).
 Sommers, Richard W. (ga. s.).
 Sophia, Anna (sch.).
 Sorrel, General G. M. (st. s.).
 Soto, De (st. s.).
 Soule, O. F. (st. s.).
 Sound, Puget (st. s.).
 Souris, Chauve (ga. y.).
 Southwick, Geo. N. (st. s.).
 Spalding, S. M. (st. s.).
 Spar, Fluor (st. s.).
 Spencer, O. E. (slp.).
 Spencer, L. C. (sch.).
 Spencer, Charles (ga. s.).
 Spirit, Commercial (st. s.).
 Spirit, Seattle (st. s.).
 Splane, H. O. (st. s.).
 Splitter, Champion (sch.).
 Spofford, Eugenie (st. s.).
 Spot, Red (ga. w.).
 Sprague, Lina (ga. s.).
 Sprague, William (st. s.).
 Sprangle, J. R. (st. s.).
 Sprog, H. P. (ga. s.).
 Spruce, Pacific (st. s.).
 Squire, F. B. (st. s.).
 Squires, George P. (st. s.).
 Stafford, Frank (bargo).
 Stallings, William T. (ga. s.).
 Standard, Alaska (ol. s.).
 Standard, California (ol. s.).
 Standard, Delta (ga. s.).
 Standish, Miles (st. s.).
 Standish, Myles (st. p.).
 Stanford, Charles D. (sch.).
 Stanford, William J. (sch.).
 Stanley, Helen (ga. s.).
 Stanley, Nellie M. (ga. s.).
 Stanton, John (st. s.).
 Starks, Conrad (st. s.).
 Starr, W. B. (ga. s.).
 Starks, W. Frederic (bargo).
 Staunton, F. M. (st. w.).
 Stebbins, Monroe (st. s.).
 Steed, W. L. (st. s.).
 Steele, J. H. (ga. s.).
 Steele, Joseph H. (ol. s.).
 Steele, Mary (ol. s.).
 Steele, Mary (ga. y.).
 Steers, E. Mary (st. s.).
 Steers, J. Rich (st. s.).
 Steers, Henry O. (ga. s.).
 Stein J. J. (ga. w.).
 Steinle, Frederick H. (ol. s.).
 Steinbrenner, Henry (st. s.).
 Stender, F. O. (ga. s.).
 Stephenson, S. M. (st. s.).
 Stephenson, Bob (st. s.).
 Stephenson, George (st. s.).
 Stephenson, I. Watson (st. s.).
 Sterling, J. E. (ga. s.).
 Sterling, M. F. (st. s.).
 Sterling, Ethel M. (ol. s.).
 Sterling, Margaret F. (sch.).
 Stevan, J. B. (st. s.).
 Stetson, George B. (sc. b.).
 Stevens, F. L. (ga. s.).
 Stevens, J. E. (ga. s.).
 Stevens, Mark (ga. s.).
 Stevens, Geo. W. (st. s.).
 Stevens, Robert L. (st. s.).
 Stevens, William A. (ga. s.).
 Stevenson, T. E. (ga. s.).
 Stevenson, George H. (bargo).
 Stewart, Arthur (ga. s.).
 Stewart, Arthur (sch.).
 Stewart, Elisabeth (st. s.).
 Stewart, Gladys (ga. s.).
 Stewart, Graeme (st. s.).
 Stewart, John N. (ol. s.).
 Stewart, Martha (st. s.).
 Stewart, Robert J. (st. w.).
 Stewart, R. J. (st. w.).
 Stewart, R. G. (st. s.).
 Stewart, Robert W. (st. s.).
 Stewart, William (st. s.).
 Stewart, Reine Marie (bkn.).
 Stifel, William F. (st. s.).
 Stiles, Grace (ga. s.).
 Still, Carrie H. (ol. s.).
 Still, J. H. (ga. s.).
 Stinson, R. B. (ga. s.).
 Stirling, Ella L. (ga. s.).
 Stites, Verna L. (sch.).
 Stites, Wm. B. (sch.).
 Stofen, J. J. (ga. s.).
 Stokley, Wm. B. (st. s.).
 Stone, Amass (st. s.).
 Stone, B. F. (ga. s.).
 Stone, Governor (ga. s.).
 Stone, Galen L. (ol. s.).
 Stone, Harace A. (sch.).
 Stone, Charles Henry (st. p.).
 Storey, W. B. (st. s.).
 Storm, F. F. (scow).
 Storrs, L. S. (bargo).
 Story, Arthur D. (ol. s.).
 Story, H. M. (st. s.).
 Story, Gertie (st. s.).
 Stows, Harriet B. (brg.).
 Stowman, Ethel V. (ga. s.).
 Streak, Blue (bargo).
 Street, Thad (ga. s.).
 Stricker, Charles F. (st. s.).
 Strike, Lucky (ga. s.).
 String, Charles J. (sch.).
 Strong, Annie (ga. s.).
 Strong, Nat (st. s.).
 Strong, William L. (st. s.).
 Struven, Peter C. (st. s.).
 Stuart, M. H. (st. s.).
 Stuart, Anita M. (st. s.).
 Stuart, John (ga. s.).
 Stuart, Ann O. (sch.).
 Stuart, Edwin S. (st. s.).
 Stuart, John O. (st. s.).
 Stubbs, Abbie C. (sch.).
 Studvall, F. C. (brg.).
 Stuyvesant, Peter (st. s.).
 Sudden, Catherine G. (st. s.).
 Suit, Sam P. (st. w.).
 Sullivan, J. B. (ol. s.).
 Sullivan, J. J. (st. s.).
 Sullivan, J. K. (bargo).
 Sullivan, Annie (st. w.).
 Sullivan, John (cni. b.).
 Sullivan, Lou (sch.).
 Sullivan, Eugene J. (cni. b.).
 Sullivan, John H. (st. s.).
 Sullivan, Timothy D. (st. s.).
 Sumner, General (st. s.).
 Sun, Atlantic (st. s.).
 Sun, Delaware (st. s.).
 Sun, Pennsylvania (st. s.).
 Sun, Sabine (st. s.).
 Sunoco, Blue (ol. s.).
 Sure, Ya (ga. s.).
 Surry, Isle of (ga. s.).
 Sunset, New (ol. s.).
 Sutherland, James (st. w.).
 Sutton, E. B. (bk.).
 Sutton, E. W. (st. s.).
 Sutton, Nat (st. s.).
 Sutton, Walter E. (st. s.).
 Swain, Chester O. (st. s.).
 Swain, David (st. p.).
 Swain, Verne (st. p.).
 Swain, Julia Belle (st. p.).
 Swan, Alden S. (st. s.).
 Swift, Dr. H. P. (brg.).
 Swift, Rodman (ga. s.).
 Sylvester, Robbie F. (ga. s.).
 Sylvia, Francis V. (ga. s.).
 Tacoma, City of (st. s.).
 Tacoma, Miss (ga. y.).
 Taber, Stephen (sch.).
 Taft, Helen (ga. s.).
 Taft, President (st. s.).
 Taggart, Harold J. (ol. s.).
 Tague, Alice (bargo).
 Tague, Frank L. (bargo).
 Tall, Beaver (st. p.).
 Talbot, C. W. (st. w.).
 Tall, H. L. (ga. s.).
 Tall, Daisy M. (slp.).
 Tallaksen, Theo. (bargo).
 Tallmann, Chester B. (ol. s.).
 Tallman, Chester B. (ga. s.).
 Talmage, Maud E. (slp.).
 Taplin, Frank E. (st. s.).
 Tar, American (brg.).
 Taulane, Alonzo (ga. s.).
 Taulane, Lewis (sch.).
 Taunton, City of (st. p.).
 Taussig, Felix (st. s.).
 Tawes, P. H. (slp.).
 Tawes, James O. (ga. s.).
 Tawes, Robert L. (slp.).
 Taylor, B. H. (st. s.).
 Taylor, B. S. (brg.).
 Taylor, J. S. (ga. s.).
 Taylor, J. V. (st. s.).
 Taylor II, R. J. (ga. s.).
 Taylor, T. M. (ga. s.).
 Taylor, W. C. (st. w.).
 Taylor, W. S. (st. s.).
 Taylor, Helen (st. s.).
 Taylor, Jas. (ga. w.).
 Taylor, Jessie (ga. s.).
 Taylor, John Francis (ol. s.).
 Taylor, Lois (sch.).
 Taylor, Myron C. (st. s.).
 Taylor, William (sch.).
 Taylor, Thos. E. (ga. s.).
 Taylor, A. Brooke (st. s.).
 Taylor, Col. W. S. (st. w.).
 Taylor, D. Neer (ga. s.).
 Teagle, W. C. (st. s.).
 Teed, Bob (st. s.).
 Tegtmeyer, Archie (st. s.).
 Tell, William (ga. s.).
 Temple, Emma (sch.).
 Temple, Louise (ga. s.).
 Tennison, Wm. B. (ga. s.).
 Terbell, Allen N. (bargo).
 Teresa, Maria (ga. s.).
 Terlinde, B. W. (ga. s.).
 Terrell, Otis B. (sl. p.).
 Terrell, Otis D. (ga. s.).
 Terry, G. S. (ga. s.).
 Terry, J. W. (st. s.).
 Terry, L. F. (ga. s.).
 Terry, Capt. (ol. s.).
 Terry, Edwin (st. s.).
 Terry, Anna C. (ga. s.).
 Thacher, Eben A. (ga. s.).
 Thayer, C. A. (sch.).
 Thayer, Eugene V. R. (st. s.).
 Thebaud, Gertrude L. (ol. s.).
 Thebaud, Louis A. (ol. s.).
 Theckla, D. (sch.).
 Thistle, Blue (bargo).
 Thomas, B. M. (ol. s.).
 Thomas, W. E. (ga. s.).
 Thomas, Eugene P. (st. s.).
 Thomas, G. H. A. (st. s.).
 Thomas, James (ga. s.).
 Thomas, Katy (ga. s.).
 Thomas, Maud (sch.).
 Thomas, Ned (ga. s.).
 Thomas, Samuel (ga. s.).
 Thomas, Thomas (sch.).
 Thomas, Lewis M. (sch.).
 Thomas, Lottie L. (ga. s.).
 Thomas, Ruth A. (slp.).
 Thomas, Eldray G. (sch.).
 Thomassen, Sarah (ga. s.).
 Thompson, C. D. (st. s.).
 Thompson, J. W. (st. s.).
 Thompson, Alice (bargo).
 Thompson, Benjamin (ga. s.).
 Thompson, Paul (st. w.).
 Thompson, Smith (st. s.).
 Thompson, Carmi A. (st. s.).
 Thompson, David P. (st. s.).
 Thompson, Leslie C. (ga. s.).
 Thompson, Mildred K. (sch.).
 Thompson, Wm. Boyce (st. s.).
 Thomson, Edgar (st. w.).
 Thorne, L. S. (st. p.).
 Thorne, S. B. (bargo).
 Thornton, Joe (ga. s.).
 Thorpe, S. S. (st. w.).
 Throop, Margaret (sch.).
 Thrush, Sea (st. s.).
 Thurlow, Lewis K. (st. s.).
 Thurlow, Paul E. (sc. b.).
 Thurlow, Ella Pierce (sc. b.).
 Thurston, Jr., Edward (bargo).
 Thurston, Ernest (bargo).
 Thurston, Grace (st. s.).
 Thurston, Hiram (bargo).
 Thurston, Drayton T. (bargo).
 Thurston, James P. (ga. s.).
 Tibbitts, Vinal H. (ga. s.).
 Tibbitts, C. H. (bargo).
 Tibbitts, Healy (ga. s.).
 Tibbitts No. 3, Healy (ga. s.).
 Tibbitts No. 4, Healy (ga. s.).
 Tice, George S. (st. s.).
 Tide, Golden (st. s.).
 Tiffany, W. R. (ga. s.).
 Tilden, J. J. (sch.).
 Tilford, W. H. (st. s.).
 Tilghman, Kate H. (sch.).
 Tillett, J. W. No. 26 (bargo).
 Timanus, E. Clay (st. s.).
 Times, Easy (ga. s.).
 Timmins, John J. (st. s.).
 Tiolene, Pure (bargo).
 Tisdale, C. W. (brg.).
 Toad, Green (ga. s.).
 Tobey, N. D. (ga. s.).
 Toby, Capt. (st. s.).
 Todd, F. C. (sch.).
 Todd, S. J. (ga. s.).
 Todd, W. H. (sch.).
 Todd, Carrol (slp.).
 Todd, George (ga. s.).
 Todd, Addie A. (sch.).
 Todd, Annie E. (slp.).
 Todd, Edith P. (sch.).
 Todd II, J. P. (ga. s.).
 Toledo, Cities Service (st. s.).
 Toledo, City of (st. p.).
 Tolley, J. (sch.).
 Tolley, J. M. (ga. s.).
 Tolley, S. H. (slp.).
 Tolley, Frances (ga. s.).
 Tolley, Naomi R. (ga. s.).
 Tollen, Jr., F. J. (st. s.).

Tolman, Lella E. (ga. s.).
 Tom, Black (ga. s.).
 Tom, Jolly. (ga. w.).
 Tom, Just (ol. y.).
 Tom, Mary (ga. y.).
 Tom's, Capt. (ol. s.).
 Tomkins, Stirling (st. a.).
 Tomlina, Greer (brg.).
 Tomlinson, G. A. (st. a.).
 Tomlinson, Lawrence J. (barga).
 Tomlinson, Thomas (barga).
 Topa, Topa (st. s.).
 Topping, John (st. s.).
 Torbart, General (sch.).
 Torrey, Nellie (ga. s.).
 Tostot, M. C. (ga. s.).
 Totman, Lewis C. (ga. s.).
 Town, Castle (st. s.).
 Townsend, H. O. (ga. s.).
 Townsend, R. G. (st. s.).
 Townsend, W. J. (ga. s.).
 Townsend, Della (ga. s.).
 Townsend, Edward Y. (st. s.).
 Townsend, Phoebe B. (ga. s.).
 Tracy, M. & J. (st. s.).
 Tracy, Kathleen (st. s.).
 Tracy, Maurice (st. s.).
 Tracy, Thomas (st. s.).
 Tracy, Walter (st. s.).
 Tracy, Helen L. (st. s.).
 Tracy, Mary T. (st. s.).
 Tracy, William J. (st. s.).
 Trader, American (st. s.).
 Trader, Commercial (st. s.).
 Trader, Steel (st. s.).
 Trahey, T. H. (barga).
 Tramp, The (st. s.).
 Transport, American (barga).
 Transport, Oyster (ga. s.).
 Travers, B. F. (ga. s.).
 Travers, E. F. (ga. s.).
 Travers, M. M. (slp.).
 Travers, Clemmie (sch.).
 Travers, Hattie E. (slp.).
 Travers, Margaret A. (sch.).
 Travis, Louise (ol. s.).
 Travis, L. B. (ga. s.).
 Treadway, H. P. (ol. w.).
 Treadwell, Jennie (ga. s.).
 Tremaine, Morris S. (st. a.).
 Trembley, Florence M. (cml. b.).
 Tresselt, A. O. (ga. s.).
 Trevoy, Edward (sch.).
 Trimble, Richard (st. s.).
 Trotman, M. B. (ga. s.).
 Trott, James E. (sch.).
 Troxell, J. Luther (st. w.).
 Truby, John M. (st. s.).
 Truesdale, William H. (st. s.).
 Truslow, S. W. (ga. s.).
 Tuhman, A. J. (ga. s.).
 Tucker, M. T. (ga. s.).
 Tucker, Evelyn C. (cml. b.).
 Tucker, Michael J. (barga).
 Tucker, Sarah A. (cml. b.).
 Tucker, Thomas A. (cml. b.).
 Tuft, James (bkn.).
 Tull, E. J. (st. s.).
 Tull, E. James (ga. s.).
 Tull, Bertie E. (ga. s.).
 Tulloh, Harriet A. (barga).
 Tully, Josephine (st. s.).
 Tunney, Gene (ol. s.).
 Tupper, W. M. (st. s.).
 Turck, W. J. (barga).
 Turecamo, Barney (st. s.).
 Turemeo, Marie (st. s.).
 Turner, Betty (st. w.).
 Turner, M. (sch.).
 Turner, O. W. (ga. s.).
 Turner, J. H. (st. s.).
 Turner, R. W. (ol. w.).
 Turner, Clifton E. (barga).
 Tyler, C. S. (sch.).
 Tyler, Lucy M. (slp.).
 Tyler, Mary E. (slp.).
 Tyler, Mattie L. (ga. s.).

Tyler, Myrtle E. (ga. s.).
 Tyler, H. Hessel (sch.).
 Tyson, Jesse (st. s.).
 Uhrig, Alex. B. (st. s.).
 Underhill, A. M. (cml. b.).
 Underhill, J. J. (ga. s.).
 Underhill, Gerard (ga. s.).
 Underhill, Mary (slp.).
 Underwood, F. D. (st. s.).
 Underwood, G. F. (cml. b.).
 Underwood, Frederick D. (st. s.).
 Uppham, Fred W. (st. s.).
 Uppham, Helen H. (st. s.).
 Upshur, Wm. M. (ga. s.).
 Upson, J. E. (st. s.).
 Upson, Andrew S. (st. s.).
 Utz, Robert M. (ga. s.).
 Vall, Ethel (sch.).
 Vall, John H. (ga. s.).
 Van Alst, James (st. s.).
 Van Buren, President (st. s.).
 Van Damme, Charles (st. p.).
 Van Dusen, Olive B. (ga. s.).
 Van Dyke, J. W. (ga. s.).
 Van Eils, H. (st. s.).
 Van Kill, Kill (st. s.).
 Van Name, Lydia (ga. s.).
 Van Pelt, Ellakim (ga. s.).
 Van Pelt, John W. (ol. s.).
 Van Tuyle, Jr., Geo. O. (st. s.).
 Van Wickle, Robert E. (barga).
 Van Wyen, J. (ga. s.).
 Vance, Oceania (sch.).
 Vance, Wm. G. (sch.).
 Vanderbilt, Cornelius (brg.).
 Vanderburg, G. (ga. s.).
 Vandiver, Murray (ga. s.).
 Vane, J. W. (ga. s.).
 Vannaman, Jr., Edward C. (ga. s.).
 Vansiver, Annie L. (st. s.).
 Vars, William S. (ol. s.).
 Vaughn, S. E. (st. s.).
 Vaughn, William (ol. s.).
 Vaux, Richard (sch.).
 Veale, William (ga. s.).
 Veit, R. C. (st. s.).
 Velaluka, Kap (ga. s.).
 Velcich, James (ga. s.).
 Valma, Ada (ga. s.).
 Venable, Manie T. (ga. s.).
 Verde, Conte (ol. s.).
 Vern, Lady (ga. s.).
 Vernon, Belle (st. w.).
 Vernon, Mount (st. s.).
 Vessels, O. H. (ga. s.).
 Vetra, G. G. (slp.).
 Vetra, J. B. (slp.).
 Vetra, Richard J. (ga. s.).
 Viago, Buco (ga. s.).
 Viator, Rita A. (ga. s.).
 Victory, Mercer (st. s.).
 View, Bay (st. s.).
 View, Ocean (st. s.).
 Vikingen, G. (ga. s.).
 Villas, William F. (sch.).
 Villard, Henry (sch. b.).
 Virginia, C. (sch.).
 Virginia, Alice (ga. s.).
 Virginia, Edna (ga. s.).
 Virginia, Louise (ga. s.).
 Virginia, Myrtle (ga. s.).
 Virginia, Myrtle (slp.).
 Virginia, Olive (ga. s.).
 Virginia, Princess (ga. s.).
 Virginia, Rhoda (ga. s.).
 Virginia, State of (st. s.).
 Vivian, Alice (drg.).
 Voight, Katie (st. s.).
 Von Nyvenheim, A. (ga. s.).
 Voyager, Steel (st. a.).
 Vreeland, A. E. (ga. s.).
 Wager, Tena (st. s.).
 Wagner, Martin (sch.).
 Wagon, Water (ga. y.).
 Wahl, C. F. (ga. s.).

Wakeham, R. H. (barga).
 Waldie, Elizabeth M. (brg.).
 Waldie, Jr., George J. (ol. s.).
 Waldie, John L. (brg.).
 Wales, E. W. H. (ga. s.).
 Wales, Prince of (ga. s.).
 Walker, A. L. (st. a.).
 Walker, F. B. (st. s.).
 Walker, J. E. (sch.).
 Walker, J. H. (ga. s.).
 Walker, J. W. (slp.).
 Walker, T. C. (st. w.).
 Walker, Elissa (st. s.).
 Walker, Harold (st. s.).
 Walker, Alice E. (ga. s.).
 Walker, Clara E. (ga. s.).
 Walker, George H. (st. w.).
 Walker, Harry W. (barga).
 Walker, Mary J. (st. s.).
 Wall, Golden (st. s.).
 Wallace, Chas. S. (ga. s.).
 Wallace, III, Chas. S. (ga. s.).
 Wallace, Eudora T. (ga. s.).
 Wallace, Grace M. (ga. s.).
 Wallace, H. J. (st. w.).
 Wallace, James C. (st. s.).
 Walling, Elmer D. (cml. b.).
 Walrod, Estelle (cml.).
 Walsh, W. B. (cml. b.).
 Walsh, James P. (st. s.).
 Walsh, Julius S. (st. p.).
 Walter, Raymond G. (barga).
 Walters, Thomas (st. s.).
 Walton, Ike (scow).
 Walton, Isaac (ga. s.).
 Walton, Mary J. (ga. s.).
 Wanamaker, Rodman (st. a.).
 Wandell, M. D. (barga).
 Wanda, Gertrude (slp.).
 Ward, D. J. (sch.).
 Ward, W. P. (sch.).
 Ward, Florence (ga. s.).
 Ward, Harvey (barga).
 Ward, Lida (ga. s.).
 Ward, Mary (ga. s.).
 Ward, Andrew J. (st. a.).
 Ward, Thomas J. (st. s.).
 Warden, Wm. G. (st. s.).
 Warfield, M. L. (sch.).
 Warfield, President (st. a.).
 Waring, O. T. (st. s.).
 Warner, John M. (st. w.).
 Warner, Joseph (ga. s.).
 Warner, Eleanor A. (ga. s.).
 Warner, Rawleigh (st. s.).
 Warner, William H. (st. a.).
 Warner, Wm. L. (ga. s.).
 Warren, J. (ga. s.).
 Warren, A. F. (ga. s.).
 Warren, Florence (ga. s.).
 Warren, Henry (ga. s.).
 Warren, Mary K. (ga. s.).
 Warriner, S. D. (barga).
 Washburn, U. F. (st. a.).
 Washburn, Geo. W. (sta. s.).
 Washington, Gen'l (st. s.).
 Washington, George (st. s.).
 Washington, George (st. s.).
 Washington, George (ga. s.).
 Washington, George (cml. b.).
 Water, Laughing (ga. s.).
 Waterbury, David (barga).
 Waterhill, H. (ga. s.).
 Waters, Blue (st. y.).
 Watson, C. B. (st. s.).
 Watson, Admiral (st. s.).
 Watson, Charlie (ga. s.).
 Watson, Susan L. (sch.).
 Watt, James (st. s.).
 Watterson, Henry (st. p.).
 Watts, G. W. (ga. s.).
 Watts, Albert E. (st. s.).
 Watts, Edna (sch.).
 Watts, Raymond F. (ga. s.).
 Waverly, R. (ga. s.).
 Wawatam, Chief (st. s.).
 Way, S. B. (st. s.).
 Way, Harmony (brg.).
 Wayman, M. D. (st. w.).
 Wayne, Detroit (st. s.).

Weaver, John (st. s.).
 Webb, W. M. (ga. s.).
 Webb, John C. (ga. s.).
 Webber, O. C. (st. w.).
 Weber, Adam (ga. s.).
 Weber, Capt. (st. w.).
 Weber, Emil A. (ol. s.).
 Webster, Daniel (st. s.).
 Webster, James A. (sch.).
 Webster, Lionel E. (st. p.).
 Webster, Lydia M. (sch.).
 Webster, Ralph T. (slp.).
 Webster, Robert L. (slp.).
 Webster, Silas P. (ol. s.).
 Wedmore, Catherine M. (ga. s.).
 Wee, Bida (ga. y.).
 Weed, George E. (st. s.).
 Weeks, John W. (st. w.).
 Weems, Francis (st. s.).
 Weems, Dora (st. s.).
 Weems, Georganna (st. s.).
 Weems, Isabel (st. s.).
 Weems, Marjory (st. s.).
 Weems, Nancy (st. s.).
 Weevil, Boll (ga. w.).
 Weidner, Michael (brg.).
 Weightman, Gertrude (barga).
 Weightman, George E. (cml. b.).
 Weightman, Robert B. (cml. b.).
 Weir, David M. (st. s.).
 Weir, Winant W. (ga. s.).
 Weider, Electric (barga).
 Well, T. E. (ga. s.).
 Weiler, D. R. (st. w.).
 Weiler, Sam (ga. s.).
 Weiler, Fred W. (st. s.).
 Welles, Carrie B. (ga. s.).
 Welles, George C. (ga. s.).
 Welles, Thomas (ga. s.).
 Wells, A. G. (st. s.).
 Wells, Erasmus (st. p.).
 Wells, Jos. H. (ol. s.).
 Wen, Dwyen (ga. y.).
 Wentworth, O. K. (st. w.).
 Wentworth, Alice S. (sch.).
 Werner, J. O. (st. s.).
 Werner, W. W. (ga. s.).
 Werner, Helen (st. s.).
 Werner, Henry P. (st. s.).
 Werner, John D. (st. w.).
 Werner, Miriam (ga. w.).
 Wertheim, Sanders A. (barga).
 Westcott, M. B. (ol. s.).
 Wesley, William (slp.).
 West, B. (barga).
 West, B. E. (st. s.).
 West, Carroll K. (st. s.).
 West, Charles O. (st. s.).
 West, Gloria (ga. s.).
 West, Golden (st. s.).
 West, Carroll K. (barga).
 Westcott, L. D. (ol. s.).
 Westerbeke, Edward (ga. s.).
 Weston, A. (barga).
 Weston, Frank (ga. s.).
 Whack, Paddy (scow).
 Wharton, Joseph (st. s.).
 Wheatley, Georgia E. (ga. s.).
 Wheeler, Charles L., Jr. (st. s.).
 Wheeler, F. M. (st. s.).
 Wheeler, H. J. (st. s.).
 Wheeler, M. D. (st. s.).
 Wheeler, Dunham (sch.).
 Wheeler, Joe (ga. s.).
 Wheeler, Major (st. s.).
 Wheeler, Harry R. (st. s.).
 Wheeler, Thomas H. (st. s.).
 Whigham, William (st. w.).
 Whitaker, A. E. (ga. s.).
 White, D. W. (slp.).
 White, G. S. (ga. s.).
 White, I. O. (st. s.).
 White, W. F. (st. s.).
 White, Aims (ga. s.).
 White, Charlie (ga. s.).
 White, Doris (ol. s.).
 White, Eleanor (ol. s.).
 White, Glen (st. s.).
 White, Lillian (ga. s.).
 White, Lottie (ga. s.).

- White, Nellie (slp.).
 White, Peter (st. s.).
 White, Therese (ga. s.).
 White, Lawson W. (ga. w.).
 White, Lottie E. (ga. s.).
 White, Mary A. (slp.).
 White, Nannie P. (ga. s.).
 White, Farnell T. (sch.).
 White, Roy B. (st. s.).
 White, Wm. S. (slp.).
 Whitefield, Mary and Pearl (sch.).
 Whiteman, W. H. (st. w.).
 Whiteman, Edwin W. (st. s.).
 Whiteman, Stark D. (ol. s.).
 Whiting, Gladys (ga. s.).
 Whiting, Carrie L. (ga. s.).
 Whiting, James A. (sch.).
 Whitney, J. J. (barge).
 Whitney, Emily F. (bk.).
 Whitney, Gorham H. (ol. s.).
 Whitney, William A. (st. s.).
 Whiton, Henry D. (st. s.).
 Whiton, Herman F. (st. s.).
 Whittlesey, K. (ol. s.).
 Whittier, Helen (st. s.).
 Whittier, Mericos H. (st. s.).
 Wickett, F. H. (st. s.).
 Wickwire, jr., Theodore H. (st. s.).
 Widener, Peter A. B. (st. s.).
 Wilcox, Leander (st. s.).
 Wilcox, Major (ga. s.).
 Wilcox, Annie L. (st. s.).
 Wilcox, Elias E. (st. s.).
 Wilcox, Rowland H. (st. s.).
 Wilcox, Minot I. (st. s.).
 Wild, H. C. (st. s.).
 Wilde, Laura M. (ga. s.).
 Wilder, S. G. (sc. b.).
 Wilder, Helen (ol. s.).
 Wilder, Margaret A. (ga. s.).
 Wilder, No. 2, Jim (ga. s.).
 Wilds, George (ga. s.).
 Wilds, Ollie K. (ol. s.).
 Wiley, Admiral (st. s.).
 Wilkin, jr., W. P. (ga. s.).
 Wilkins, E. F. (org.).
 Wilkinson, Horace S. (st. s.).
 Wilkinson, Irene S. (sch.).
 Wilkisson, Frank W. (ol. s.).
 Willard, F. S. (st. s.).
 Willard, Daniel (st. s.).
 Willard, Jess (st. w.).
 Willard, Jess (barge).
 Willard, Nancy (barge).
 Willard, Albert D. (ga. s.).
 Willard, Louise M. (sch.).
 Willets, Thomas W. (scw.).
 Willett, Thomas (st. s.).
 Willey, O. W. (sch.).
 William, Captain (ga. s.).
 Williams, A. E. (ol. s.).
 Williams, G. W. (st. w.).
 Williams, H. D. (st. w.).
 Williams, J. L. (st. s.).
 Williams, T. J. (st. s.).
 Williams, W. H. (st. s.).
 Williams, Alice J. (st. s.).
 Williams, Bernardine (ga. s.).
 Williams, Dick (st. s.).
 Williams, Charles E. (st. s.).
 Williams, Edgar D. (ol. s.).
 Williams, Harry B. (st. s.).
 Williams, Henry P. (ga. s.).
 Williams, Homer D. (st. s.).
 Williams, John C. (st. s.).
 Williams, John H. (st. s.).
 Williams, John R. (st. s.).
 Williams, Laura H. (st. s.).
 Williams, Mary H. (st. s.).
 Williams, Tom (st. w.).
 Williams, Wm. G. (st. s.).
 Williams, Mercedes (ol. s.).
 Williams, Olive M. (ol. s.).
 Willing, Flora M. (ga. s.).
 Willing, Hilda M. (slp.).
 Willis, A. M. (ga. s.).
 Willis, B. C. (ol. s.).
 Willis, B. G. & G. E. (ga. s.).
 Willis, Albert H. (sch.).
 Willis, Hunter (st. s.).
 Willis, Samuel J. (barge).
 Willis, Emma V. (sch.).
 Wilmot, W. G. (st. s.).
 Wilmot, Robert W. (st. s.).
 Wilson, E. S. (sch.).
 Wilson, G. N. (st. s.).
 Wilson, J. W. (ga. s.).
 Wilson, L. H. (ga. s.).
 Wilson, Clinton (cml. b.).
 Wilson, Elizabeth (ga. s.).
 Wilson, Ella (slp.).
 Wilson, Henry (sch.).
 Wilson, Jennie (st. s.).
 Wilson, Mathew (st. s.).
 Wilson, President (st. s.).
 Wilson, President (ga. s.).
 Wilson, Sarah (sch.).
 Wilson, Anna C. (st. s.).
 Wilson, Charles R. (sch.).
 Wilson, Charles B. (st. w.).
 Wilson, Etta M. (ga. s.).
 Wilson, Grace S. (barge).
 Wilson, John T. (st. w.).
 Wilson, Thos. E. (ga. s.).
 Wilson, Capt. Thomas (st. s.).
 Wimsatt, Josephine (sch.).
 Windsor, Helen (ga. s.).
 Windsor, New (st. s.).
 Windsor, Walter A. (st. w.).
 Windsor, Winnie H. (sch.).
 Wing, Rbd (ga. y.).
 Wingate, Russell A. (ga. s.).
 Wingate, Sarah W. (sch.).
 Wings, White (ga. s.).
 Winifred, Nancy (ga. s.).
 Winslow, Louis M. (st. s.).
 Winter, Herman (st. s.).
 Wintermote, Dorothy (st. s.).
 Winthrop, Gov. (st. p.).
 Wise, John (st. s.).
 Witch, Water (ga. y.).
 Witherbee, Walter C. (st. s.).
 Wohlt, August (st. w.).
 Wolf, Lone (ga. s.).
 Wolf, Sea (ga. y.).
 Wolf, The (ga. w.).
 Wolf, William H. (st. s.).
 Wolvin, Augustus B. (st. s.).
 Wood, B. L. (ga. s.).
 Wood, T. J. (st. w.).
 Wood, W. F. (ol. s.).
 Wood, Beder (st. w.).
 Wood, Castle (st. s.).
 Wood, Fern (sch.).
 Wood, General (st. w.).
 Wood, General (barge).
 Wood, George E. (st. s.).
 Wood, Howard (barge).
 Wood, Joseph (st. s.).
 Wood, Martha (barge).
 Wood, J. Chester (sch.).
 Wood, Mary Ellen (barge).
 Wood, No. 7, L. S. (scow).
 Woodall, Kitty (ga. s.).
 Woodington, William (ga. s.).
 Woodruff, Graham C. (st. s.).
 Woods, Clarke (st. w.).
 Woods, Esther (ga. w.).
 Woods, Eugenia (st. w.).
 Woods, Frank (st. s.).
 Woods, Frank (st. w.).
 Woods, Frank E. (st. w.).
 Woods, George (st. w.).
 Woods, John (ga. w.).
 Woods, Mark (st. s.).
 Woods, Mary (st. w.).
 Woods, Rachel (st. s.).
 Wooster, Myra J. (ga. s.).
 Worrall, Lewis O. (sch.).
 Worth, Katie (ga. s.).
 Worth, John M. (st. s.).
 Worthington, John (st. s.).
 Wright, O. E. (ga. s.).
 Wright, J. B. (ga. s.).
 Wright, M. B. (ga. s.).
 Wright, N. E. (ga. s.).
 Wright, Betty (ga. w.).
 Wright, Betty (ol. s.).
 Wright, Charles (ga. s.).
 Wright, Ernest E. (barge).
 Wright, Harry (ga. s.).
 Wright, James O. (sch.).
 Wyandotte, Lelia (slp.).
 Wylie, Herbert G. (st. s.).
 Wylie, Alexander (st. s.).
 Wyly, John No. 2 (barge).
 Yarmouth, Great (ga. s.).
 Yates, L. E. (ga. s.).
 Yates, Anne E. (sch.).
 Yates, Harry (st. s.).
 Yeakel, Milton F. (slp.).
 Yeiser, Henry C., jr. (st. w.).
 Yerkes, jr., William H. (st. s.).
 York, Nellie G. (ga. s.).
 York, New (st. s.).
 York, New (st. p.).
 York, Pones of (ga. s.).
 Yorke, jr., Thomas J. (st. s.).
 Young, R. H. (scow).
 Young, Anna E. (st. s.).
 Young, Colonel E. M. (st. s.).
 Young, Edward A. (ga. s.).
 Young, Helen (ga. s.).
 Young, Lavelle (st. w.).
 Young, Robert (st. w.).
 Young, Coe F. (st. s.).
 Younglove, F. L. (cml. b.).
 Zealand, Star of (shp.).
 Zegal, John T. (ga. s.).
 Zeigler, Jean R. (ga. s.).
 Zelds, Princess (barge).
 Ziesing, August (st. s.).
 Zirckel, G. A. (ga. s.).

**NAMES, ALPHABETICALLY ARRANGED, AND POST-OFFICE ADDRESSES OF
MANAGING OWNERS OF ONE OR MORE MERCHANT STEAM, MOTOR,
OR SAILING VESSELS OF 100 GROSS TONS AND OVER WITH RIGS
AND GROSS TONNAGES OF THE VESSELS**

A. & S. Transportation Co. (N. J.) 31 Clinton Street, Newark, N. J.:	Alaska Salmon Co. (Calif.), 141 Clay Street, San Francisco, Calif.:	American Barge Line Co. (Del.), 122 South Fifth Street, Louis- ville, Ky.—Continued.
Sc. b. Brooklyn..... 1,890	St. s. Elwyn C. Hale..... 2,084	Ol. s. W. A. Shepard..... 267
Ace Steamship Corporation (Del.), McDougal Terminal, Duluth Minn.:	Alaska Salvage & Towing Co. (Wash.), 608 Central Building, Seattle, Wash.:	St. w. W. L. Berry..... 113
St. s. Ace..... 2,616	St. s. Akutan..... 221	Ga. p. W. O. Kelly..... 111
Ackerman, Arthur, 80 South Street, New York, N. Y.:	Alaska Steamship Co. (Nev.), 120 Broadway, New York, N. Y.:	American & Cuban Steamship Lines (N. Y.), 39 Cortlandt Street, New York, N. Y.:
St. s. Ideal..... 147	St. s. Alameda..... 3,158	St. s. Santa Eulalia..... 2,647
Adams, Geo. W., 4 West End Ave- nue, Cambridge, Md.:	St. s. Alaska..... 4,658	St. s. Santa Isabel..... 2,647
Sch. Mary A. Fisher..... 116	St. s. Aleutian..... 6,361	St. s. Santa Veronica..... 2,647
Adams, John R., Fifth Street and Austin Avenue, Port Arthur, Tex.:	St. s. Cordova..... 2,069	American Dredging Co. (Pa.), 308 Chestnut Street, Philadelphia, Pa.:
St. s. Nat Strong..... 176	St. s. Denali..... 3,333	Ol. s. American..... 108
St. s. Tangler..... 145	St. s. Depere..... 3,475	Ga. s. Arthur N. Herron..... 175
Adams, Ray, 37 Rogers Street, Glou- cester, Mass.:	St. s. Derby..... 3,475	St. s. F. H. Chappell..... 353
Ol. s. Arthur D. Story..... 137	St. s. Lakina..... 2,069	St. s. James N. Knipe..... 114
Adelphi S. S. Corporation (Del.), 260 South Broad Street, Phila- delphia, Pa.:	St. s. Latouche..... 2,332	St. s. L. Y. Schermerhorn..... 181
St. s. Paco..... 2,397	St. s. Nizina..... 2,373	St. s. Majestic..... 113
Adriatic Tugboat Co., (Del.), 111 Walnut Street, Philadelphia, Pa.:	St. s. Northwestern..... 3,094	Ol. s. Nathan Hayward..... 124
St. s. Adriatic..... 113	St. s. Oduna..... 3,474	St. s. Pilot..... 120
Agwi Navigation Co. (Me.), Foot Wall Street, New York, N. Y.:	St. s. Redondo..... 1,224	St. s. Pocumoke..... 293
El. s. Morrow Castle..... 11,520	St. s. Tanana..... 3,474	American Hawaiian Steamship Co. (N. J.), 8 Bridge Street, New York, N. Y.:
El. s. Oriente..... 11,520	St. s. Victoria..... 3,806	St. s. Alaskan..... 6,800
Aiken Towboat & Barge Co. (Fla.), 812 South Palafox Street, Pen- sacola, Fla.:	St. s. Yukon..... 5,863	St. s. American..... 6,243
Sc. b. Geo. T. Lock..... 801	Algiers Public Service Co. (La.), Canal Street, Ferry House, New Orleans, La.:	Ol. s. Californian..... 7,899
Ga. s. Peter..... 453	St. c. A. M. Halliday..... 207	St. s. Columbian..... 6,262
St. s. Richmond..... 401	St. s. Algiers..... 501	St. s. Dakotan..... 6,537
Alaska Codfish Co. (Calif.), 10 Main Street, San Francisco, Calif.:	St. p. New Orleans..... 501	St. s. Hawaiian..... 6,264
Sch. City of Papeete..... 359	St. p. Thomas Pickles..... 237	St. s. Iowan..... 6,529
Alaska Pacific Fisheries (Oreg.), Mutual Life Building, Seattle Wash.:	Alexander Allen, estate of, 501 Pico Street, Long Beach, Calif.:	St. s. Kansas..... 6,339
Ol. s. Einar Beyar..... 104	Ol. s. A. B. Carpenter..... 174	St. s. Kentuckian..... 6,479
Alaska Packers Association (Calif.), 111 California Street, San Fran- cisco, Calif.:	Ol. s. Zepora..... 428	St. s. Mexican..... 8,601
Ga. s. Alltak..... 115	Allied Oil Transport Co. (Ohio), Guaranty Building, Cleveland, Ohio:	St. s. Minnesotan..... 6,617
St. s. Arctic..... 4,297	St. s. Crudoll..... 1,370	Ol. s. Missourian..... 7,899
St. s. Bering..... 7,663	Allman Hubble Tug Boat Co. (Wash.), 717 Levee Street, Ho- quiam, Wash.:	St. s. Montanan..... 6,275
St. s. Chilkat..... 172	St. w. Harbor Queen..... 126	St. s. Nebraskan..... 6,683
St. s. Chirikof..... 6,566	Alpha Steamship Corporation (N. J.), 17 Battery Place, New York, N. Y.:	St. s. Nevadan..... 4,724
St. s. Delarof..... 6,029	St. s. Alpha..... 5,771	St. s. Ohioan..... 6,525
St. s. Kodiak..... 114	Altamaha Transportation Co. (Del.), Clio and Magnolia Streets, New Orleans, La.:	St. s. Oregonian..... 6,273
St. s. Kanak..... 234	So. b. Altamaha..... 2,667	St. s. Panaman..... 6,535
St. s. Kvichak..... 1,063	Alves, Fortunato, 129 South Water Street, New Bedford, Mass.:	St. s. Pennsylvanian..... 6,579
St. s. Salmon King..... 1,377	Sch. Arthur James..... 135	St. s. Texan..... 8,594
Shp. Star of Alaska..... 1,862	Ambrose Lighterage & Transporta- tion Co. (N. J.), 17 State Street, New York, N. Y.:	St. s. Virginian..... 8,015
Bk. Star of England..... 2,123	St. s. Ambrose No. 4..... 108	American Line S. S. Corporation (Del.), 1 Broadway, New York, N. Y.:
Bk. Star of Finland..... 1,699	American Lighterage & Transporta- tion Co. (N. J.), 17 State Street, New York, N. Y.—Con.	El. s. California..... 20,325
Shp. Star of France..... 1,766	St. s. Ambrose No. 6..... 107	El. s. Pennsylvania..... 20,526
Bk. Star of Holland..... 2,301	St. s. Ambrose No. 8..... 173	El. s. Virginia..... 20,773
Shp. Star of Lapland..... 3,381	American Barge Line Co. (Del.), Preston Street and River Road, Louisville, Ky.:	American Mail Line (Nev.), 1819 Railroad Avenue South, Seattle Wash.:
Shp. Star of Shetland..... 3,345	St. w. American..... 326	St. s. President Grant..... 14,119
Shp. Star of Zealand..... 3,292	American Barge Line Co. (Del.), 122 South Fifth Street, Louis- ville, Ky.:	St. s. President Jackson..... 14,128
Alaska Rivers Navigation Co. (Alaska), McGrath, Alaska:	Ol. w. Duncan Bruce..... 357	St. s. President Jefferson..... 14,174
St. w. Quickstep..... 343	Ga. w. Geo. T. Price..... 236	St. s. President Madison..... 14,187
St. w. Tana..... 234	St. w. Inland..... 257	St. s. President McKinley..... 14,127
Alaska Portland Packers Associa- tion (Oreg.), Yeon Building, Portland, Oreg.:	St. s. Plymouth..... 149	American Pacific Whaling Co. (S. Dak.), L. O. Smith Building, Seattle, Wash.:
St. s. North King..... 5,064		St. s. Aberdeen..... 116
		St. s. Kodiak..... 148
		St. s. Moran..... 120
		St. s. Paterson..... 119
		St. s. Tanginak..... 181
		St. s. Unimak..... 148
		St. s. Westport..... 116
		American Seacote Line (Del.), 5 Broadway, New York, N. Y.:
		St. s. Argosy..... 4,995
		St. s. Bird City..... 4,988
		St. s. Carplaka..... 5,104

American Scantic Line (Del.), 5 Broadway, New York, N. Y.— Continued.	American West African Line (N. Y.), 17 Battery Place, New York, N. Y.—Continued.	Arrow Transportation Co. (Ill.), 400 West Madison Street, Chil- cago, Ill.:
St. s. Chickasaw..... 4, 948	St. s. West Kedron..... 5, 620	St. p. Tomahawk..... 135
St. s. City of Fairbury..... 5, 053	St. s. West Irono..... 5, 908	Arundel Corporation (Md.), East Pratt Street, Baltimore, Md.:
St. s. Cliffwood..... 5, 104	St. s. Zarambo..... 4, 957	Ol. s. A. G. Lamm..... 111
St. s. Minnequa..... 5, 185	American Whaling Co. (Del.), 19 Dover Green, Dover, Del.:	St. s. Corozal..... 1, 925
St. s. Sagaporack..... 5, 118	St. s. Frango..... 6, 400	St. s. Fearless..... 121
St. s. Saguache..... 5, 021	American Yukon Navigation Co. (W. Va.), Skagway, Alaska:	St. s. Frank A. Furst..... 181
St. s. Scantic..... 5, 105	St. w. Yukon..... 642	Ashe, W. T., Gloucester Point, Va.: Ol. s. Palmetto..... 252
St. s. Schenectady..... 5, 114	American Yukon Navigation Co. (W. Va.), Alaska Building, Seat- tle Wash.:	Ga. s. York..... 260
American Ship and Commerce Navigation Corporation (N. Y.), 26 Broadway, New York, N. Y.:	St. w. Delta..... 298	Ashley & Dustin Steamer Line (Mich.), 170 First Street, De- troit, Mich.:
St. s. Mount Clay..... 3, 170	St. w. Julia B..... 325	St. s. Put-In-Bay..... 1, 182
American Shipbuilding Co. (N. J.), Foot West Fifty-fourth Street, Cleveland, Ohio:	St. w. Klondyke..... 406	Ashtabula S. S. Co. (Ohio), Union Trust Building, Cleveland, Ohio:
St. s. The Craftsman..... 163	St. w. Lavelle Young..... 506	St. s. West Shore..... 675
American South African Line (N. Y.), 26 Broadway, New York, N. Y.:	St. w. Susie..... 1, 130	Associated Fishermen of Alaska (Alaska), Ketchikan, Alaska:
St. s. Chincha..... 6, 248	Americana, Steamer (B. Y.), 17 Battery Place, New York, N. Y.:	Ol. s. Santa Flavia..... 2, 113
Ol. s. City of New York..... 3, 272	St. s. Americana..... 909	Associated Oil Co. (Calif.), 79 New Montgomery Street, San Fran- cisco, Calif.:
St. s. Eastern Glade..... 5, 653	Amolco Corporation, S. S. (Del.), 122 East Forty-second Street, New York, N. Y.:	St. s. Arabs..... 155
St. s. Eastern Glean..... 5, 570	St. s. Amolco..... 3, 101	Ol. s. Associates..... 526
St. s. West Cawthon..... 5, 534	Anglo California Trust Co. (Calif.), 532 Market Street, San Francis- co, Calif.:	St. s. Betterton..... 7, 198
St. s. West Isleta..... 5, 680	St. s. Admiral Halstead..... 3, 285	St. s. Coalinga..... 875
American Steamship Co. (N. Y.), Marine Trust Building, Buffalo, N. Y.:	St. s. Suricho..... 3, 253	Ol. s. Cycol..... 161
St. s. Adam E. Cornelius..... 4, 900	Anglo Chilean Consolidated Nitrate Corporation (Del.), 120 Broad- way, New York, N. Y.:	St. s. Frank G. Drum..... 7, 048
St. s. Clifford F. Moll..... 5, 141	Ol. s. Calico..... 4, 767	St. s. Frank H. Buck..... 6, 076
St. s. Consumers Power..... 6, 085	Ann Arbor Boat Co. (Mich.), Frankfort, Mich.:	St. s. Kewanee..... 3, 550
St. s. Frank H. Goodyear..... 3, 243	St. s. Ann Arbor No. 6..... 2, 716	St. s. McKittrick..... 2, 702
St. s. George F. Rand..... 6, 533	St. s. Ann Arbor No. 7..... 2, 934	St. s. Mericos H. Whittier..... 6, 972
St. s. Harry Yates..... 6, 077	Ann Arbor Railroad Co. (Mich.), Frankfort, Mich.:	St. s. Midway..... 978
St. s. J. F. Schoellkopf, jr..... 7, 064	St. s. Ann Arbor No. 3..... 2, 047	Ga. s. Motormates..... 273
St. s. John J. Boland..... 6, 085	St. s. Ann Arbor No. 4..... 1, 778	Ol. s. Port Costa..... 351
St. s. Louis R. Davidson..... 6, 286	Annetta S. S. Corporation (Del.), 17 Battery Place, New York, N. Y.:	St. s. Paul Shoup..... 6, 816
St. s. Max M. Broad..... 2, 293	St. s. Annetta..... 1, 285	St. s. Solana..... 6, 702
St. s. Theodore H. Wickwire, jr..... 6, 077	Antietam Steamship Corporation (Del.), 260 South Broad Street, Philadelphia, Pa.:	St. s. Tulsagas..... 7, 120
St. s. United States Gypsum..... 5, 321	St. s. Antietam..... 6, 972	Association of Maryland Pilots, Foot Broadway, Baltimore, Md.:
St. s. William T. Roberts..... 6, 289	Apex Navigation Corporation (N. Y.), 63 Wall Street, New York, N. Y.:	St. s. Maryland..... 398
American Sugar Transit Corpora- tion (Del.), 117 Wall Street, New York, N. Y.:	Sch. Sir Thomas J. Lipton..... 1, 358	Ol. s. Wm. D. Sanner..... 260
St. s. Defacto..... 4, 800	Sch. William Taylor..... 1, 358	Astell Coaling & Lighterage Co. (N. Y.), 90 West Street, New York, N. Y.:
St. s. Delecto..... 4, 078	Arbuckle, Christina, Old Slip and Water Street, New York, N. Y.:	St. s. Frank Dean..... 253
St. s. Dixlano..... 4, 323	St. s. John Wise..... 251	St. s. Manager..... 325
St. s. Domino..... 3, 170	St. s. Santos..... 216	Astoria Co. (Me.), Calais, Me.: Ol. s. Astoria..... 1, 611
American Tankers Corporation (Mass.), 15 Moore Street, New York, N. Y.:	Arcade Shipping Co., 6123 Arcade Building, Seattle, Wash.:	Astoria-North Beach Ferry Co. (Oreg.), Foot Fourteenth Street Astoria, Oreg.:
St. s. John Jay..... 3, 292	Sch. Margaret F. Sterling..... 977	Ol. s. Tourist No. 3..... 233
St. s. Ulysses..... 10, 904	Archer, Wesley F., 1016 Fleming Street, Key West, Fla.	Atchison, Topeka & Santa Fe Rail- way Co. (Kans.), 114 Sansome Street, San Francisco, Calif.:
American Tankers Corporation (Mass.), 80 Boylston Street, Boston, Mass.:	Sch. Gamble..... 726	St. s. A. G. Wells..... 418
St. s. Phoenix..... 5, 731	Artic Transport Co. (N. J.), Nome, Alaska:	St. s. A. H. Payson..... 163
American Toll Bridge Co. (Del.), 525 Market Street, San Fran- cisco, Calif.:	St. s. Arthur J. Baldwin..... 2, 361	St. s. E. P. Ripley..... 179
Sch. Bangor..... 511	Ol. s. Sierra..... 1, 510	St. p. San Pablo..... 1, 584
American Trust Co. (Calif.), trustee, 464 California Street, San Francisco, Calif.:	Ardmore S. S. Co. (Del.), 1518 Diamond Street, Wilmington, Del.:	St. p. San Pedro..... 1, 720
St. s. Agworld..... 6, 771	St. s. Ardmore..... 7, 035	St. s. W. B. Storey..... 418
St. s. Huguenot..... 6, 964	Argonaut Salvage Corporation (Me.), East Main Street, Strat- ford, Conn.:	Atkins and Wagner, 24 Odegard Avenue, West New Brighton, S. I. N. Y.:
El. s. Peralta..... 2, 075	St. s. Argois and Argonaut..... 136	St. s. Miramar..... 181
El. s. Yerba Buena..... 2, 075	Argonaut Steamship Co. (N. Y.), 26 Beaver Street, New York, N. Y.:	Atkins Huges Co., Tug (Del.), 115 Walnut Street, Philadelphia, Pa.:
American Tug Boat Co. (Wash.), City Dock, Everett, Wash.:	St. s. Atlantic..... 5, 524	St. s. Atkins Hughes..... 115
St. w. Black Prince..... 159	St. s. Pacific..... 6, 034	Atlantic & Caribbean Steam Navi- gation Co. (Del.), Du Pont Building, Wilmington, Del.:
St. w. Forrester..... 159	Aries Incorporated, Steamtug (N. Y.), 59 Pearl Street, New York, N. Y.:	St. s. Carahobo..... 2, 916
St. w. Harbor Belle..... 140	St. s. Aries..... 114	St. s. Caracas..... 3, 365
St. s. Olympic..... 102	Arnold Transit Co. (Mich.), Mac- kinac Island, Mich.:	St. s. Falcon..... 2, 966
St. w. Swinomish..... 166	St. s. Islander..... 210	St. s. Lara..... 2, 967
St. w. T. C. Reed..... 277		St. s. Tachira..... 2, 325
St. s. Tillicum..... 116		St. s. Trujillo..... 2, 114
American West African Line (N. Y.), 17 Battery Place, New York, N. Y.:		Atlantic and Danville R. R. Co. (Va.), Care Southern Railway Co., Foot Jackson Street, Nor- folk, Va.:
St. s. Cathlamet..... 5, 869		St. s. Memphis..... 177
St. s. Otho..... 4, 839		
St. s. Padnasy..... 4, 838		
St. s. West Campgaw..... 5, 565		
St. s. West Chetae..... 5, 627		
St. s. West Humhaw..... 5, 527		
St. s. West Kebar..... 5, 620		

Atlantic Coast Sand Co. (N. Y.), 59 Pearl Street, New York, N. Y.:	
St. s. Hercules.....	223
Atlantic Gulf and West Indies S. S. Lines (Me.), 25 Broadway, New York, N. Y.:	
St. s. Havana.....	6, 771
Atlantic Gypsum Products Co. (N. H.), 40 Rector Street, New York, N. Y.:	
St. s. Robert L. Stevens.....	165
St. s. Terminal.....	129
Atlantic Land and Improvement Co. (Va.), Port Tampa, Fla.:	
St. s. Neptune.....	117
Atlantic Lighterage Corporation (N. Y.), 17 Battery Place, New York, N. Y.:	
St. s. American Eagle.....	100
St. s. Kangaroo.....	181
St. s. Kookaburra.....	180
St. s. Lillian.....	174
St. s. Victor T. Kelly.....	113
Atlantic Refining Co. (Pa.), 290 South Broad Street, Philadel- phia, Pa.:	
St. s. Albert Hill.....	7, 115
St. s. Atlantic.....	129
El. s. Bessemer.....	4, 762
St. s. Bohemian Club.....	6, 882
El. s. Brilliant.....	828
St. s. Francis E. Powell.....	7, 096
St. s. H. C. Foiger.....	7, 066
St. s. Habira.....	6, 855
St. s. Herbert L. Pratt.....	7, 118
St. s. J. C. Donnell.....	9, 783
St. s. J. E. O'Neill.....	7, 070
El. s. J. W. Van Dyke.....	4, 928
Ga. s. Motor Barge No. 31.....	4, 236
El. s. Point Breeze.....	4, 756
St. s. R. D. Leonard.....	1, 778
El. s. Sharon.....	4, 762
St. s. Tustem.....	6, 882
Ol. s. Van Dyke 1.....	137
Ol. s. Van Dyke 2.....	137
El. s. Van Dyke 3.....	137
El. s. Van Dyke 4.....	134
St. s. W. D. Anderson.....	5, 168
St. s. W. M. Burton.....	7, 094
St. s. W. M. Irish.....	7, 122
Atlantic Towing Co. (Del.), 228 East Bay Street, Savannah, Ga.:	
St. s. Cynthia No. 2.....	106
St. s. Wm. F. McCauley.....	149
Atlantic Transport Co. of West Va. (W. Va.), 1 Broadway, New York, N. Y.:	
St. s. Minnehaha.....	17, 281
St. s. Montana.....	7, 771
St. s. Montauk.....	7, 771
Atlantic Transportation Co. (Me.), 313 Humphrey Street, New Haven, Conn.:	
St. s. Southland.....	1, 521
Atlas Imperial Diesel Engine Co. (Del.), 2896 Glasscock Street, Oakland, Calif.:	
Ol. s. Lexington.....	234
Atwood, John M., 25 Marie Avenue Everett, Mass.:	
Ol. s. Dawn.....	151
Augusta Stave Co. (Del.), 906 Mo- Call Building, Memphis, Tenn.:	
St. w. Karlina.....	118
Avondale Transport Corporation (N. Y.), 1 Broadway, New York, N. Y.:	
St. s. Tracy Brothers.....	5, 731
Ayer & Lord Barge Co. (Ind.), Old National Bank Building, Evansville, Ind.:	
St. p. A. I. Baker.....	140
Babbidge and Holt (Oreg.), Couch Street Dock, Portland, Oreg.:	
Ga. s. Efn.....	196
Baen, C. E., 1 Sansome Street, San Francisco, Calif.:	
St. s. Gleaner.....	123
St. s. Storm King.....	445

Baird, Edward M., 59 Pearl Street, New York, N. Y.:	
Sch. William E. Litchfield.....	542
Baker Tow Boat Co. (Ala.) Tusca- loosa, Ala.:	
St. w. Baldwin.....	218
Baker-Whiteley Coal Co. (W. Va.), 506 Keyser Building, Baltimore, Md.:	
St. s. America.....	181
St. s. Britannia.....	159
Baldbutte S. S. Co. (Del.), 260 South Broad Street, Phila- delphia, Pa.:	
St. s. Baldbutte.....	6, 295
Baldhill S. S. Co. (Del.), 260 South Broad Street, Philadelphia, Pa.:	
St. s. Baldhill.....	6, 413
Ball, Charles E., 625 West Thirty- seventh Street, Savannah, Ga.:	
St. s. Ohvedon.....	150
Ballenas Co. (N. J.), 25 Broadway, Care W. E. Hedger Co., New York, N. Y.:	
St. s. Ballenas.....	437
Baltimore & Ohio Railroad Co. (Md.), Baltimore and Charles Streets, Baltimore, Md.:	
St. s. A. C. Rose.....	150
St. s. Baltimore.....	177
St. s. De Vos and Harold.....	284
St. s. Frederick D. Underwood.....	217
St. s. Geo. F. Randolph.....	211
St. s. George L. Potter.....	220
St. s. George M. Shriver.....	260
St. s. Hackensack.....	124
St. s. Hugh L. Bond, Jr.....	212
St. s. John K. Cowen.....	160
St. s. Narragansett.....	125
St. s. Oscar G. Murray.....	165
St. s. Potomac.....	155
St. s. Shenandoah.....	183
St. s. Transfer.....	101
St. s. William J. Dickey.....	284
Baltimore & Philadelphia Steam- boat Co. (Md.), Pier 1, Light Street, Baltimore, Md.:	
St. s. Anthony Groves, Jr.....	605
St. s. Betterton.....	355
St. s. Ericsson.....	586
St. s. John Cadwalader.....	1, 478
St. s. Lord Baltimore.....	445
Baltimore & Virginia Steamboat Co. (Md.), Pier 3, Light Street, Baltimore, Md.:	
St. s. Anne Arundel.....	795
St. s. Calvert.....	839
St. p. Dorchester.....	1, 085
St. p. Eastern Shore.....	791
St. w. Joppa.....	607
St. s. Northumberland.....	908
St. s. Planktank.....	809
St. s. Potomac.....	763
St. p. Talbot.....	1, 070
St. p. Virginia.....	768
Baltimore Insular Line (N. J.), Citi- zen's National Bank Building, Baltimore, Md.:	
St. s. Delina.....	3, 480
St. s. Delisle.....	3, 478
St. s. Governor John Lind.....	3, 431
St. s. Major Wheeler.....	3, 431
Baltimore Mall S. S. Co. (Md.), 650 Baltimore Trust Building, Baltimore, Md.:	
El. s. Archer.....	7, 610
St. s. City of Baltimore.....	8, 424
El. s. Eclipse.....	7, 589
El. s. Independence.....	7, 597
El. s. Victorious.....	7, 597
Baltimore-New York S. S. Co. (Md.), Foot York Street, Balti- more, Md.:	
St. s. Comanche.....	476
Baltimore Steam Packet Co. (Md.), Light and Barre Streets, Balti- more, Md.:	
St. s. President Warfield.....	1, 814
St. s. State of Maryland.....	1, 783
St. s. State of Virginia.....	1, 783

Bank of Pittsburgh National Assn. (Pa.), 228 Fourth Avenue, Pitts- burgh, Pa.:	
Ol. w. Belmont.....	126
Baranof Mildcure Co. (Wash.), Grand Trunk Dock, Seattle, Wash.:	
Ga. s. B. M. Co. No. 1.....	291
Ga. s. B. M. Co. No. 2.....	295
Barker, Alexander, Lookport, La.:	
St. w. Lafourche.....	180
Barium Steamship Co. (W. Va.), 2716 Grand River Avenue, De- troit, Mich.:	
St. s. John J. Barium.....	6, 419
St. s. Thomas Barium.....	5, 782
Barnett and Record Co. (Minn.), Lyceum Building, Duluth, Minn.:	
St. s. John E. Meyer.....	205
Barrett Co. (N. J.), 40 Rector Street New York, N. Y.:	
Sch. I. D. Fletcher.....	1, 084
Barrett, Edward E., 290 Riverside Drive, New York, N. Y.:	
St. s. Edw. E. Barrett.....	139
St. s. Geo. N. Barrett.....	179
St. s. R. J. Barrett.....	109
St. s. Richard J. Barrett.....	176
Barrett, George N., 90 West Street, New York, N. Y.:	
St. s. Grace A. Barrett.....	176
St. s. N. John Barrett.....	119
Barrett Line (Ohio), 405 St. Paul Building, Cincinnati, Ohio:	
St. s. Exporter.....	578
St. w. John Barrett.....	102
St. w. Patricia Barrett.....	648
Barrington, S. C., Wrangell, Alaska Ga. s. Hazel B. No. 2.....	135
Barry, Carlos, 61 State Street, New London, Conn.:	
Sch. George E. Kinck.....	580
Barryton Co. (N. J.), Care Hedger Transportation Co., 25 Broad- way, New York, N. Y.:	
St. s. Barryton.....	418
Barton, C. E., 415 Powell Bldg., Church Street, New Haven, Conn.:	
St. s. Elva.....	257
Barwick, Inc. (N. J.), 11 Moore Street, New York, N. Y.:	
St. s. Barwick.....	418
Baton Rouge Transportation Co. (La.), Box 616, Baton Rouge, La.:	
St. w. City of Baton Rouge.....	169
St. c. Louisiana.....	435
Baxter S. S. Co., Fred (Calif.), 333 Montgomery Street, San Fran- cisco, Calif.:	
St. s. Fred Baxter.....	1, 224
Baxter Steamship Co. (Calif.), Horace X., 33 Montgomery Street, San Francisco, Calif.:	
St. s. H. W. Baxter.....	2, 428
St. s. Horace X. Baxter.....	1, 293
Baxter, Richard, Box 902, c/o Nicholson Terminal and Dock Co., River Rouge, Mich.:	
St. s. Lewiston.....	1, 808
Bay Development Co. (Calif.), Pier 54, San Francisco, Calif.:	
Ga. s. Topo.....	229
Bay Oil & Transport Corporation (N. Y.), 59 Pearl Street, New York, N. Y.:	
St. s. Transport.....	162
Bay Ridge Water & Lighterage Co. (N. Y.), 109 Broad Street, New York, N. Y.:	
St. s. America.....	141
St. s. Ardent.....	106
St. s. Commodore.....	125
Bay State Fishing Co. (Mass.), 30 Fish Pier, S. Boston, Mass.:	
St. s. Billow.....	248
St. s. Breaker.....	248
St. s. Breeze.....	384
St. s. Comber.....	202

Bay State Fishing Co. (Mass.), 20 Fish Pier, S. Boston, Mass.— Continued.		Bellows & Squires Co. (Va.), Ocran, Va.:		Blanchard Lumber Co. (Mass.), 126 State Street, Boston, Mass.:	
St. s. Crest.....	244	Ol. s. Annie Dow.....	247	Sch. Sarah Eaton.....	199
Ol. s. Ebb.....	259	Ol. s. H. E. Humphreys.....	212	Bliss Co., E. W. (W. Va.), Adams and Plymouth Streets, Brooklyn, N. Y.:	
Ol. s. Flow.....	259	Ol. s. Little Joe.....	250	St. s. Emblane.....	471
St. s. Foam.....	308	Ol. s. Richmond.....	141	Board of Commissioners, Port of New Orleans (La.), 2 Canal Street, New Orleans, La.:	
St. s. Gale.....	404	Ol. s. Swanson.....	141	St. s. Deluge.....	370
St. s. Mist.....	290	Benton Transportation Co. (N. D.), Bismarck, N. D.:		St. s. Samson.....	159
St. s. Ocean.....	301	Ga. w. Frayne.....	127	Boat Owning & Operating Co. (Del.), 7 West Tenth Street, Wilmington, Del.:	
St. s. Ripple.....	301	Ga. w. R. J. B.....	112	St. s. Swift Arrow.....	8,206
St. s. Saturn.....	292	Belmont Transportation Co. (Del.), c/o R. P. Hyams, Ohio and Magnolia Streets, New Orleans, La.:		St. s. Swiftteagle.....	8,206
St. s. Sea.....	411	Sc. b. Belmont.....	1,491	St. s. Swiflight.....	8,206
St. s. Spray.....	308	Bendixsen, Ingeborg K., 23 Seventy-seventh Street, Brooklyn, N. Y.:		St. s. Swiftscout.....	8,206
St. s. Surf.....	232	Ol. s. Good Luck.....	106	St. s. Swiftsure.....	8,206
St. s. Swell.....	252	Berkshire Steamship Co. (Del.), 160 State Street, Boston, Mass.:		St. s. Swiftwind.....	8,206
St. s. Tide.....	303	St. s. Berkshire.....	4,621	Block, Nathan, 737 Shirley Avenue, Norfolk, Va.:	
St. s. Wave.....	245	Bermudez Co. (N. J.), 1600 Arch Street, Philadelphia, Pa.:		Ol. s. Clio.....	163
St. s. White Cap.....	303	Sc. b. Dykes.....	2,072	Bodden, Walter A., 1905 Government Street, Mobile, Ala.:	
Bay State Steamship Co. (Mass.), 63 State Street, Boston, Mass.:		Bernstein & Jacobson (Me.), 115 Commercial Street, Portland, Me.:		Sch. Frank A. Morey.....	574
St. s. Norumbega.....	304	Sch. George R. Bradford.....	142	Boggs, Francis G., 110 State Street, Boston, Mass.:	
Bay Towing Co. (Tex.), 818 American National Insurance Building, Galveston, Tex.:		St. s. Hockomock.....	153	Sch. Annie C. Ross.....	791
St. s. Chas. Clarke.....	211	Berwind White Coal Mining Co. (Pa.), 1 Broadway, New York, N. Y.:		Bond Bros. (Ky.), American Traders Building, Birmingham, Ala.:	
St. s. John O. Stuart.....	163	St. s. Admiral Dewey.....	152	St. w. Clara Bond.....	109
St. s. Miraflores.....	206	St. s. Edward J. Berwind.....	193	Booth Co., F. E. (Nev.), 110 Market Street, San Francisco, Calif.:	
St. s. Resolute.....	141	St. s. Windber.....	107	Ol. s. Crescent No. 3.....	204
Sc. b. Sunset Una.....	1,189	Beta Steamship Corp. (N. J.), 17 Battery Place, New York, N. Y.:		Booth Fisheries Co. (Del.), Dupont Building, Wilmington, Del.:	
Bay Transport Co. (Calif.), Pier 1, San Francisco, Calif.:		St. s. Beta.....	5,665	St. s. Perry L. Smithers.....	4,653
St. w. Crockett.....	1,301	Bethlehem Shipbuilding Corporation (Del.), 215 Market Street, San Francisco, Calif.:		Border Line Transportation Co. (Wash.), 1160 Stuart Building, Seattle, Wash.:	
St. w. Dauntless.....	791	Sch. Peralta.....	6,149	St. s. Border King.....	938
St. s. Falcon.....	104	Bethlehem Shipbuilding Corporation (Del.), Foot of West Street, Wilmington, Del.:		Boston College, Trawler (Mass.), 21 Fish Pier, South Boston, Mass.:	
St. w. Frances.....	572	Ga. s. Bethlehem Ten.....	146	Ol. s. Boston College.....	241
Bay Transportation Co. (Ohio), foot of Columbus Avenue, Sandusky, Ohio.:		Bethlehem Transportation Corporation (Del.), Union Trust Building, Cleveland, Ohio.:		Boston Maritime Corporation (Me.), 131 State Street, Boston, Mass.:	
St. p. G. A. Boeckling.....	328	St. s. Bethlehem.....	8,271	Sch. Augusta W. Snow.....	830
Bayonne & New Haven Transportation Co. (N. Y.), Bergen Point, Bayonne, N. J.:		St. s. Cambria.....	6,287	Sch. Ellen Little.....	999
St. s. Marjorie.....	157	St. s. Leckawanna.....	6,971	Sch. Harry G. Deering.....	1,342
Beadle, Howard G., 820 Market Street, San Francisco, Calif.:		St. s. Lebanon.....	6,971	Sch. Helen Barnett Gring.....	1,226
St. s. Unimak.....	258	St. s. Lehigh.....	6,524	Sch. Mary H. Diebold.....	1,516
Beaufort Fish Scrap & Oil Co. (N. C.), 202 Elks Building, New Bern, N. C.:		St. s. Maryland.....	6,971	Sch. Zebedee E. Cliff.....	1,361
Ga. s. Parkins.....	107	St. s. Saucun.....	6,996	Boston, New York & Southern Steamship Co. (Del.), 24 State Street, New York, N. Y.:	
Bee Line Ferry Co. (Fla.), 550 First Avenue North, St. Petersburg, Fla.:		St. s. Steelton.....	6,215	St. w. Broadway.....	2,329
Ol. s. Pinellas.....	101	Betts & Smith Lighterage Co. (Mass.), Boston, Mass.:		St. p. Express.....	1,023
Bee Line Transportation Co. (Del.), Box 282, Perth Amboy, N. J.:		St. s. Merchant.....	136	St. s. Mandalay.....	1,120
St. s. Cheektowaga.....	331	Bilhorn, Bower & Peters (Mo.), Railway Exchange Building, St. Louis, Mo.:		St. p. Pastime.....	701
St. s. Lehigh.....	446	St. w. Barbara Hunt.....	100	Boston Pilots Relief Society (Mass.), Lewis Wharf, Boston, Mass.:	
St. s. Perth Amboy.....	432	Billings, George E., 312 California Street, San Francisco, Calif.:		Ga. s. Liberty.....	118
St. s. Wyoming.....	298	Bkn. James Tuft.....	1,274	Ol. s. Pilot.....	140
Sc. b. 700.....	924	Bison Steamship Corporation (N. Y.), 144 Grove Street, Tonawanda, N. Y.:		Boston, Revere Beach & Lynn Railroad (Mass.), Rowe's Wharf, Boston, Mass.:	
Sc. b. 701.....	924	St. s. John Gehm.....	1,991	St. p. Ashburnham.....	446
Sc. b. 702.....	924	St. s. John J. O'Hagan.....	1,998	St. p. Brewster.....	447
Sc. b. 704.....	924	Bisso Ferry Co. (La.), 171 Walnut Street, New Orleans, La.:		St. p. Dartmouth.....	420
Sc. b. 705.....	924	St. s. A. Baldwin.....	199	St. p. Newtown.....	447
Sc. b. 706.....	924	St. c. Edwin N. Bisso.....	213	Boston Sand & Gravel Co. (Mass.), 88 Broad Street, Boston, Mass.:	
Sc. b. 707.....	924	St. c. Leo B. Bisso.....	257	St. s. Eureka.....	471
Sc. b. 741.....	680	St. s. Martin Behrman.....	208	St. s. Noble Maxwell.....	578
Sc. b. 742.....	680	Black Point S. S. Co. (Del.), 7 West Tenth Street, Wilmington, Del.:			
Sc. b. 780.....	926	St. s. Black Point.....	5,353		
Sc. b. 781.....	931				
Sc. b. 783.....	923				
Sc. b. 784.....	919				
Sc. b. 785.....	496				
Belle Island Co., Steamer (N. Y.), 225 Fifth Avenue, New York, N. Y.:					
St. s. Belle Island.....	842				
Bellingham Tug & Barge Co. (Wash.), 1214 Cornwall Avenue, Bellingham, Wash.:					
St. s. Daniel Kern.....	297				
St. s. Iroquois.....	433				
St. s. Prosper.....	111				
St. s. Richard Holyoke.....	181				
St. s. Tyee.....	316				

Boston Ship Brokerage Co. (Mass.), care Geo. L. Dillaway, receiver, 84 State Street, Boston, Mass.: Sch. Annie P. Chase..... 266 Sch. Estelle Krieger..... 1,173	Brown, George W., 2108 Druid Hill Avenue, Baltimore, Md.: St. p. Avalon..... 600	Burlington & Bristol Steamboat Ferry Co. (N. J. and Pa.), 120 Raddcliffe Street, Bristol, Pa.: St. s. William E. Doron..... 171
Boston Trawling Co. (Mass.), 264 Northern Avenue, Boston, Mass.: Ol. s. Brookline..... 211	Brown Steamship Co. (N. Y.), 917 Chamber of Commerce Building, Buffalo, N. Y.: St. s. J. J. H. Brown..... 5,069 St. s. William H. Trussdale..... 5,057	Burns, Wm., 1471 Huriburt Avenue, Detroit, Mich.: Sch. John A. Francoomb..... 688 St. s. S. M. Stephenson..... 546
Botts, James, 311 California Street, San Francisco, Calif.: Shp. Dunsyre..... 2,140	Bryant, William E., c/o Show Boat, Point Pleasant, W. Va.: St. w. Valley Belle..... 137	Burton, William H., 36 Gorham Avenue, Brookline, Mass.: St. s. General..... 333
Bouker Contracting Co. (N. J.), 17 State Street, New York, N. Y.: St. s. Bouker No. 6..... 285 St. s. Bouker No. 7..... 209	Bryson, Myrtle F. (Mrs.), 1357 North LaBrea Avenue, Hollywood, Calif.: Ol. s. Sequoia..... 370	Bush Terminal Co. (N. Y.), 100 Broad Street, New York, N. Y.: St. s. Beatrice Bush..... 212 St. s. Eleanor Bush..... 212
Boutwell, W. R., Royster Building, Norfolk, Va.: St. s. Relief..... 242	Buccaneers Club (N. Y.), c/o Wallace F. Goodnow, vice president, 25 West Forty-third Street, New York, N. Y.: Bkn. Buccaneer..... 2,014	Butler Steamship Co. (Ohio), Bulkley Building, Cleveland, Ohio: St. s. Carmi A. Thompson..... 7,038
Boyer-Nugent Towing Co. (Del.), 113 Walnut Street, Philadelphia, Pa.: Ga. s. Richmond..... 107	Buckeye Steamship Co. (Ohio), Rockefeller Building, Cleveland, Ohio: St. s. A. D. Macbeth..... 3,640 St. s. Mariposa..... 2,898 St. s. Maritana..... 2,914	Butterworth System, (N. Y.), 7 Water Street, New York, N. Y.: St. s. Rancocas..... 150
Boyer's Sons Co., L. (N. J.), 82 Beaver Street, New York, N. Y.: St. s. Amelia..... 123	Buffalo & Crystal Beach Corporation (N. Y.), foot Commercial Street, Buffalo, N. Y.: St. s. Canadiana..... 974	Burton Line (Va.), Water and Church Streets, Norfolk, Va.: St. s. Carolina..... 334 St. s. Virginia..... 292 St. s. Westover..... 421
Bradford, Oliver F., 1223 St. Mary Street, New Orleans, La.: St. w. Andes..... 197	Buffalo & Grand Island Ferry Co. (N. Y.), 1826 Niagara Street, Buffalo, N. Y.: St. s. Grand Island..... 222	Byrd, Richard E., Biltmore Hotel, New York, N. Y.: St. s. City of New York..... 502
Bradley Transportation Co. (Ind.), c/o O. W. Blodgett, Bay City, Mich.: St. s. Charles H. Bradley..... 804	Buffalo Dry Dock Co. (W. Va.), 191 Ganson Street, Buffalo, N. Y.: St. s. Service..... 190	Cabot, Samuel, 141 Milk Street, Boston, Mass.: Sc. b. Sharon..... 482
Bradley Transportation Co. (W. Va.), Wolvin Building, Duluth Minn.: St. s. B. H. Taylor..... 7,318 St. s. Calcite..... 3,996 El. s. Carl D. Bradley..... 10,028 St. s. John G. Munson..... 7,203 St. s. T. W. Robinson..... 7,726 St. s. W. F. White..... 7,180	Buffalo Gravel Corporation (N. Y.), 19 Hudson Street, Buffalo, N. Y.: St. s. Crescent..... 385 St. s. Lakewood..... 1,316 St. s. Myron L. Hyman..... 404 St. s. Victoria..... 596 St. s. Weston M. Carroll..... 1,069	Cadmus, H. O., Tugboat (Del.), c/o R. P. Hyams, Clio and Magnolis Streets, New Orleans, La.: St. s. H. C. Cadmus..... 413
Bramble, B. Wm., 2916 East Baltimore Street, Baltimore, Md.: Sch. Corapeake..... 234	Bulk Transportation Corporation (Del.), 1812 Pere Marquette Building, New Orleans, La.: St. s. H. F. DeBardleben..... 5,020	Cahill Towing Line (N. J.), 11 Moore Street, New York, N. Y.: St. s. Woodman..... 358
Breaux, A. P., Lockport, La.: St. w. Capt Breaux..... 148	Bull Steamship Co. (N. J.), A. H., 115 Broad Street, New York, N. Y.: St. s. Arlyn..... 3,304 St. s. Barbara..... 4,665 St. s. Beatrice..... 3,450 St. s. Carolyn..... 3,209 St. s. Catherine..... 2,121 St. s. Clare..... 3,372 St. s. Cornelia..... 3,129 St. s. Dorothy..... 4,647 St. s. Edith..... 3,382 St. s. Elizabeth..... 3,482 St. s. Ellenor..... 3,482 St. s. Emilia..... 4,719 St. s. Evelyn..... 3,140 St. s. Helen..... 3,128 St. s. Hilton..... 3,102 St. s. Irene..... 3,482 St. s. Jean..... 4,902 St. s. Lillian..... 3,482 St. s. Margaret..... 3,352 St. s. Mary..... 2,150 St. s. Millinocket..... 3,274 St. s. Ruth..... 373	Cairo City Ferry Co. (Ill.), Cairo, Ill.: St. w. Cary Bird..... 201
Breymann, Eugene, Chamber of Commerce Building, Toledo, Ohio: St. s. Winot I. Wilcox..... 111	Bull Steamship Co., A. H. (N. J.), Pier 5, East Pratt Street, Baltimore, Md.: St. s. Betty Weems..... 2,339 St. s. Dora Weems..... 2,316 St. s. Frances Weems..... 2,323 St. s. Georgeanna Weems..... 2,068 St. s. Isobel Weems..... 2,323 St. s. Jean Weems..... 2,349 St. s. Marjory Weems..... 2,323 St. s. Nancy Weems..... 2,153	California & Hawaiian Sugar Refining Corporation (Calif.), 230 California Street, San Francisco, Calif.: St. s. Orolova..... 163 St. s. Henry J. Biddle..... 229
Breyman, G. H., & Bros., Chamber of Commerce Building, Toledo, Ohio: St. s. Kate Jones..... 122	Burke Packet Co. (Ala.), foot St. Francis Street, Mobile, Ala.: St. w. Helen Burke..... 365	California Navigation & Improvement Co. (Calif.), Pier 3, Stockton, Calif.: St. w. T. C. Walker..... 780
Bridgeport & Port Jefferson Steamboat Co. (Conn.), 6 Stratford Avenue, Bridgeport, Conn.: St. s. Long Island..... 778 St. s. Park City..... 391	Burlington & Bristol Steamboat Ferry Co. (N. J. and Pa.), 120 Raddcliffe Street, Bristol, Pa.: St. s. William E. Doron..... 171	California Sea Products Co. (Calif.), 332 Pine Street, San Francisco, Calif.: St. s. Hawk..... 113 St. s. Hercules..... 152
Brito, James, c/o Maria Lomba Silva, R. F. D. Box 70, Wareham, Mass.: Sch. Yukon..... 173	Burlington & Bristol Steamboat Ferry Co. (N. J. and Pa.), 120 Raddcliffe Street, Bristol, Pa.: St. s. William E. Doron..... 171	California Sea Products Co. (Calif.), 332 Pine Street, San Francisco, Calif.—Continued. St. s. Lansing..... 4,613 St. s. Port Saunders..... 112 St. s. Traveler..... 135
Brockville & Morristown Transportation Co., Morristown, N. Y.: Ga. s. Elmer W. Jones..... 277	Burlington & Bristol Steamboat Ferry Co. (N. J. and Pa.), 120 Raddcliffe Street, Bristol, Pa.: St. s. William E. Doron..... 171	California Transportation Co. (Calif.), Pier 3, San Francisco, Calif.: St. w. Aurora..... 406 St. w. Capital City..... 1,142 St. s. Capt. Weber..... 690 St. w. Cherokee..... 741 St. w. Delta King..... 1,837 St. w. Delta Queen..... 1,837 St. w. Fort Butler..... 1,139 St. w. Laleton..... 615 St. w. J. D. Peters..... 880 St. w. Leader..... 236 St. w. Navajo..... 975 St. w. Pride of the River..... 619 St. w. Reform..... 627
Brooks, H. L., Bath, N. C.: Ol. s. Mary Buckley..... 132	Burlington & Bristol Steamboat Ferry Co. (N. J. and Pa.), 120 Raddcliffe Street, Bristol, Pa.: St. s. William E. Doron..... 171	Callon Lumber Co. (Ark.), Callon, Ark.: Ga. s. Virginia..... 110
Brooks-Scanlon Corporation (Del.), Foley, Fla.: St. s. Brooks-Scanlon..... 581 Sc. b. Lydia McLellan Baxter..... 1,352 Sch. M. Turner..... 816 Sc. b. S. O. Wilder..... 604 Sc. b. Behome..... 626 Sc. b. South East..... 868 Sc. b. South Land..... 869 Sc. b. Tottenville..... 643 Sc. b. Westland..... 969	Burlington & Bristol Steamboat Ferry Co. (N. J. and Pa.), 120 Raddcliffe Street, Bristol, Pa.: St. s. William E. Doron..... 171	Calloway, Jacob, Seaford, Del.: Sch. Kate Darlington..... 135
Brown, Frederick F., 494 Quin-nipiac Avenue, New Haven, Conn.: St. s. I. E. Brown..... 133	Burlington & Bristol Steamboat Ferry Co. (N. J. and Pa.), 120 Raddcliffe Street, Bristol, Pa.: St. s. William E. Doron..... 171	
Brown, George C., Tottenville, S. I., N. Y.: St. s. Barney Turecamo..... 111	Burlington & Bristol Steamboat Ferry Co. (N. J. and Pa.), 120 Raddcliffe Street, Bristol, Pa.: St. s. William E. Doron..... 171	

Calmar Steamship Corporation (Del.), 25 Broadway, New York, N. Y.:		Carter, Mary Lee, 1226 B Street S.W., Washington, D. C.:		Central Railroad Co. (N. J.), 143 Liberty Street, New York, N. Y.—Continued.	
St. s. Alamar.....	5,638	Sch. Mary Lee.....	130	St. s. O. R. R. of N. J. No. 30.....	327
St. s. Calmar.....	5,798	Carteret Ferry Corporation (N. J.), 17 Battery Place, New York, N. Y.:		St. s. Elizabeth.....	1,197
Ol. s. Cubore.....	6,891	St. p. Albany.....	735	St. s. Flemington.....	220
St. s. Flomar.....	5,551	St. p. Carteret.....	833	St. s. Freehold.....	220
St. s. Losmar.....	5,549	St. p. John Engle.....	770	St. s. Jersey Central.....	217
St. s. Massmar.....	5,528	St. p. New Amsterdam.....	778	St. s. Lakewood.....	1,016
St. s. Oakmar.....	5,705	St. s. Secaucus.....	919	St. s. Long Branch.....	220
St. s. Pennmar.....	5,898	Cartier, Warren A., 409 East Ludington, Avenue, Ludington, Mich.:		St. s. Monmouth.....	1,440
St. s. Potmar.....	5,550	St. s. Missouri.....	2,484	St. s. Newark.....	230
St. s. Texmar.....	5,505	Carver, Amos D., 39 Walter Street, New York, N. Y.:		St. s. Plainfield.....	1,225
St. s. Vermar.....	5,567	Sch. Virginia Dare.....	1,569	St. s. Red Bank.....	1,016
St. s. Yorkmar.....	5,613	Cary Davis Tug & Barge Co. (Wash.), Pier A, Seattle, Wash.:		St. s. Roselle.....	220
Cambria Steamship Co. (Del.), Union Trust Building, Cleveland, Ohio:		St. s. Creole.....	233	St. s. Sandy Hook.....	1,559
St. s. Daniel J. Morrell.....	7,239	Ol. s. Douglas.....	179	St. s. Sea Bright.....	240
St. s. Edward Y. Townsend.....	7,438	Ol. s. Goliath.....	177	St. s. Somerville.....	1,197
Canada Atlantic Transit Co. (Minn.), Alworth Building, Duluth, Minn.:		Casco Bay Lines, (Me.), 24 Custom House Wharf, Portland, Me.:		St. s. Westfield.....	1,238
St. s. Arthur Orr.....	2,745	St. s. Anconisco.....	167	St. s. Wilkes-Barre.....	1,197
St. s. Kearsarge.....	3,092	Ol. s. Emits.....	111	Central Sand and Gravel Co. (Tenn.), 269 Walnut Street, Memphis, Tenn.:	
Cananova S. S. Corporation (Del.), 61 Broadway, New York, N. Y.:		St. s. Maquitt.....	108	Ol. s. W. W. Fischer.....	240
St. s. Cananova.....	1,925	St. s. Pilgrim.....	261	Central Vermont Transportation Co. (Me.), 85 Exchange Street, Portland, Me.:	
Canepa, Fred, 1648 Kettner Boulevard, San Diego, Calif.:		Case-Fowler Lumber Co. (Ga.), Box 14, Macon, Ga.:		St. s. New London.....	2,818
Ol. s. Stella Di Genova.....	195	St. w. Tugaloo.....	196	St. s. New York.....	2,818
Cape Ann Granite Corporation (Mass.), Lanesville, Mass.:		Caspar Lumber Co. (Calif.), 582 Market Street, San Francisco, Calif.:		Central Wharf & Vessels Co. (Mass.), 37 Rogers Street, Gloucester, Mass.:	
Sch. Norton.....	104	St. s. Caspar.....	648	Ol. s. Constellation.....	137
Cape Cod S. S. Co. (Me.), 148 State Street, Boston, Mass.:		Caspian Co., Tugboat (Del.), 111 Walnut Street, Philadelphia, Pa.:		Sch. Patara.....	180
St. s. Dorothy Bradford.....	1,746	St. s. Caspian.....	125	Ol. s. Squanto.....	133
Cape Verde Islands and West Africa Trading Corporation (Mass.), 108 Union Street, New Bedford, Mass.:		Castana Corporation, Steamer (N. Y.), 122 East Forty-second Street, New York, N. Y.:		Central Wharf Towboat Co., Central Wharf, Portland, Me.:	
St. s. Arcturus.....	2,478	St. s. Castana.....	5,030	St. s. Cumberland.....	115
Card Co., Edward (N. Y.), 11 Moore Street, New York, N. Y.:		Catakill Evening Line (Del.), Pier 41, North River, New York, N. Y.:		St. s. Portland.....	118
St. s. Edward L. Card.....	132	St. s. Reserve.....	225	Chamberlin, W. R. 215 Market Street, San Francisco, Calif.:	
Card Towing Line (N. Y.), 11 Moore Street, New York, N. Y.:		St. s. Storm King.....	1,076	St. s. Barbara O.....	1,240
St. s. Joyce Card.....	123	Cayo Mambi S. S. Corporation (Del.), care Atlantic Navigation Corporation, 17 Battery Place, New York, N. Y.:		St. s. Phyllis.....	1,266
Cardosa, John G. 2119 India Street, San Diego, Calif.:		St. s. Cayo Mambi.....	1,295	St. s. Stanwood.....	1,129
Ol. s. St. Veronica.....	191	Central Dredging Co., (Ohio) 205 Board of Trade, Duluth, Minn.:		St. s. W. R. Chamberlin, jr.....	2,264
Carnegie Steel Co. (N. J.), Carnegie Building, Pittsburgh, Pa.:		St. s. South Park.....	2,646	Champlain Transportation Co., 181 Battery Street, Burlington, Vt.:	
St. w. A. O. Ackard.....	364	Central Dredging Co. (Ohio), Union Trust Building, Cleveland, Ohio:		St. p. Chateaugay.....	405
St. w. Allegheny.....	427	St. s. Bay View.....	1,309	St. p. Ticonderoga.....	892
St. w. City of Pittsburgh.....	598	St. s. Chicago.....	1,998	St. p. Vermont.....	1,195
St. w. Clairton.....	364	St. s. Manomet.....	126	Charters, Harry S., Bay City, Mich.:	
St. w. Donora.....	259	Central Pacific Railway Co. (Utah), 65 Market Street, San Francisco, Calif.:		Sch. Clarence J. Fillmore.....	410
St. w. Duquesne.....	427	St. s. Ajax.....	175	Chatham, William, Central Basin, San Francisco, Calif.:	
St. s. Edgar Thomson.....	364	St. p. Alameda.....	2,302	St. s. F. S. Loop.....	704
St. w. Homestead.....	294	St. s. Berkeley.....	1,883	Cherokee-Seminole Steamship Corporation (Me.), Pier 36, North River, New York, N. Y.:	
St. w. H. D. Williams.....	364	St. s. Oakland.....	1,672	St. s. Algonquin.....	5,945
St. w. Isthmian.....	364	St. p. Piedmont.....	1,854	St. s. Cherokee.....	5,896
St. w. Monongahela.....	568	St. p. Santa Clara.....	2,282	St. s. Seminole.....	5,896
St. p. W. H. Clingerman.....	191	St. p. Transit.....	1,566	Chesapeake & Delaware Steamboat Co. (Del.), Pier 5, East Pratt Street, Baltimore, Md.:	
St. w. William Whigham.....	364	Central Railroad Co. (N. J.), 143 Liberty Street, New York, N. Y.:		St. s. Frances Anne.....	262
St. w. William G. Clyde.....	364	St. s. Allentown.....	229	St. s. Lillian Anne.....	330
St. w. Youghiogheny.....	427	St. s. Ashley.....	240	Chesapeake and Delaware S. S. Co. (Del.), Pier 5, East Pratt Street, Baltimore, Md.:	
Carpenter and Co., Thomas G. (N. Y.), care Geo. E. Huntley, 464 Forty-sixth Street, Brooklyn, N. Y.:		St. s. Asbury Park.....	181	St. s. Senator.....	332
St. s. Anna E. Combes.....	138	St. s. Atlantic Highlands.....	173	Chesapeake & Ohio Railway Co. (Va.) O. & O. Building, Newport News, Va.:	
Carrie, Mary M. 308 San Antonio Avenue, Point Loma, Calif.:		St. s. Bayonne.....	1,334	St. s. Alice.....	116
Ol. s. Glory of the Seas.....	239	St. s. Balmer.....	181	St. s. C. E. Graham.....	268
Carriso (Calif.), 444 Market Street, San Francisco, Calif.:		St. s. Bethlehem.....	167	St. s. Geo. W. Stevens.....	177
Ol. s. Carriso.....	3,804	St. s. Bound Brook.....	1,016	St. s. Virginia.....	635
Carroll, James T., 279 Argyle Road, Brooklyn, N. Y.:		St. s. Bridgton.....	240	St. s. W. G. Harahan.....	266
St. p. Albertina.....	558	St. s. Cranford.....	1,197	Chesapeake Ferry Co. (Va.), 706 Front Street, Norfolk, Va.:	
St. p. Sea Bird.....	489	St. s. C. R. R. of N. J. No. 25.....	465	St. p. Chesapeake.....	1,021
Carson Pirie Scott and Co. (Ill.), 206 West Adams Street, Chicago, Ill.:		St. s. C. R. R. of N. J. No. 27.....	465	Ol. s. City of Hampton.....	440
Ol. s. Cruso.....	207	St. s. C. R. R. of N. J. No. 28.....	465	St. p. City of Norfolk.....	412
Carter, J. Harrison, 301 Linwood Palace S.W., Washington, D. C.:		St. s. C. R. R. of N. J. No. 29.....	465	St. s. Hampton Roads.....	710
Sch. Maine.....	190			St. p. Old Point Comfort.....	430
				St. p. Seawells Point.....	867

Chesapeake Steamship Co. (Md.), 618 Light Street, Baltimore, Md.:	Cities Service Transportation Co. (Del.), 60 Wall Street, New York, N. Y.—Continued.	City of New York (N. Y.), Municipal Building, New York, N. Y.—Continued.
St. s. City of Atlanta..... 1,971	St. s. Hagood..... 6,866	St. s. Macom..... 285
St. s. City of Baltimore..... 2,379	St. s. Halo..... 6,886	St. s. Manhattan..... 1,954
St. s. City of Norfolk..... 2,379	St. s. Watertown..... 6,318	St. s. Mayor Gaynor..... 1,684
St. s. City of Richmond..... 1,923	Citizens Light, Power & Water Co. (T. A.), Ketchikan, Alaska:	St. s. Melrose..... 598
St. s. Yorktown..... 1,547	Ol. s. Bellingham..... 366	St. s. Murray Hill..... 598
Chicago and Eastern Illinois R. R. Co. (Ill.), 718 McCormick Build- ing, Chicago, Ill.:	Ol. s. Norco..... 615	St. s. Nassau..... 863
St. p. W. J. Jackson..... 143	City Council of Augusta, Augusta, Ga.:	St. s. No. 69..... 108
Chicago, Duluth & Georgian Bay Transit Co. (Ind.), 110 West Adams Street, Chicago, Ill.:	St. w. Alabama..... 500	St. s. Queens..... 1,054
St. s. North American..... 2,317	City Mill Co. (Hawaii), 918 Kaha- like Street, Honolulu, T. H.:	St. s. Richmond..... 2,056
St. s. South American..... 2,662	Sch. Vigilant..... 1,603	St. s. Riverside..... 300
Chicago Mill and Lumber Co. (Ill.), General Delivery, Helena, Ark.:	City of Boston (Mass.), City Hall, Boston, Mass.:	St. s. Rockaway..... 593
St. p. Wabash..... 229	St. s. Angus J. McDonald En- gine 44..... 178	St. s. Rodman Wanamaker..... 675
Chicago, Milwaukee, St. Paul and Pacific Railway Co. (Wis.), 611 White Building, Seattle, Wash.:	St. s. Charles C. Donoghue..... 756	St. s. Stuyvesant..... 593
St. s. Milwaukee..... 223	St. s. Daniel A. McCormack..... 756	St. s. The New Yorker..... 243
Chicago, Roosevelt S. Co. (Del.), care R. B. Loring, 108 Board of Trade, Duluth, Minn.:	St. s. General Sumner..... 449	St. s. Thomas Willett..... 326
St. s. Theodore Roosevelt..... 1,955	St. s. Guardian..... 124	St. s. Tompkinsville..... 2,045
Chile Steamship Co. (N. Y.), 25 Broadway, New York, N. Y.:	St. s. John P. Dowd Engine 47..... 179	St. s. Washington Square..... 593
St. s. Chilbar..... 5,030	St. s. John H. Sullivan..... 627	St. s. William J. Gaynor..... 370
St. s. Chilcop..... 5,391	St. s. Lieut. Flaherty..... 727	St. s. William L. Strong..... 303
St. s. Chiloil..... 5,107	St. s. Michael J. Perkins..... 357	St. s. Williamsburg..... 593
St. s. Chilseo..... 5,104	St. s. Ralph J. Palumbo..... 755	St. p. Wyoming..... 593
Chippewa Steamboat Corporation (N. J.), 786 Broad Street, Newark, N. J.:	St. s. Thomas A. Ring Engine 31..... 103	St. s. Yorkville..... 833
St. s. Chippewa..... 281	City of Boston, Boston Police De- partment, Boston, Mass.:	St. s. Zophar Mills..... 185
Chisholm Vessels Co. (Mass.), John, 35 Wharf Street, Glou- cester, Mass.:	St. s. Stephen O'Meara..... 183	City of New York, care Depart- ment of Sanitation, Municipal Building, New York, N. Y.:
Ol. s. Bettina..... 118	City of Buffalo, Fire Headquarters, Buffalo, N. Y.:	St. s. Baltic..... 134
Ol. s. Fabia..... 243	St. s. George R. Potter..... 133	City of Norfolk, Water Bureau, Norfolk, Va.:
Choctaw Transportation Co. (N. Y.), 15 Moore Street, New York, N. Y.:	St. s. W. S. Grattan..... 208	St. s. Vulcan..... 157
Sc. b. Northern No. 32..... 1,476	City of Chicago (Ill.), City Hall, Chicago, Ill.:	City of Philadelphia, care Depart- ment of Public Welfare, Phila- delphia, Pa.:
Sc. b. Northern No. 36..... 1,488	St. s. Graeme Stewart..... 309	St. s. Samuel H. Ashbridge..... 268
Choctaw Transportation Co., Clar- endon, Ark.:	St. s. Illinois..... 287	City of Philadelphia (Pa.), City Hall, Philadelphia, Pa.:
St. w. Sanford E. Hutson..... 140	El. s. Joseph Medill..... 309	St. p. City Ice Boat No. 2..... 471
Chotin, Joseph, Berwick, La.:	City of Detroit (Mich.), New Head- quarters Building, Wayne and Larned Streets, Detroit, Mich.:	St. s. Edwin S. Stuart..... 150
St. w. J. N. Pharr..... 166	St. s. James Battle..... 198	St. s. J. Hampton Moore..... 293
Christenson Steamship Co. (Calif.), 310 Sansome Street, San Fran- cisco, Calif.:	City of Milwaukee (Wis.), City Hall, Milwaukee, Wis.:	St. s. Rudolph Blankenburg..... 293
St. s. Barbara Gates..... 5,599	St. s. No. 15 M. F. D..... 194	City of Philadelphia, Chestnut Street, Pier 4 South, Philadel- phia, Pa.:
St. s. Charles Christenson..... 5,630	St. s. No. 29 M. F. D..... 148	St. s. John Wanamaker..... 292
St. s. Dorothy Cahill..... 5,591	St. s. Torrent..... 296	St. s. John Weaver..... 1,769
St. s. Edwin Christenson..... 5,708	City of New York:	City of Portland, Spalding Build- ing, Portland, Oreg.:
St. s. Eleanor Christenson..... 5,411	Department of Plant and Struc- tures, Municipal Building, New York, N. Y.:	St. p. Lionel R. Webster..... 343
St. s. Jane Christenson..... 5,667	Ol. s. Chelsea..... 245	City of Portsmouth and County of Norfolk, Portsmouth, Va.:
Christiansen and Sons, H. A. (Minn.), Buchanan Street and Lake Avenue South, Duluth, Minn.:	St. s. Elmhurst..... 593	St. p. Columbia..... 810
St. s. Winyah..... 143	St. s. Fordham..... 190	St. p. New York..... 598
Cincinnati Pinery and Charleston Packet Co. (Ohio), Foot Sycam- ore Street, Cincinnati, Ohio:	St. s. Fremont..... 593	St. p. Rockway..... 520
St. w. Chris Greene..... 482	St. p. Greenpoint..... 901	St. w. Twin City..... 292
Cities Service Refining Transport Co. (Del.), 60 Wall Street, New York, N. Y.:	Ol. s. Greenwich Village..... 245	St. s. Virginia..... 618
St. s. Cities Service Koolmotor.... 6,762	Ol. s. Mott Haven..... 245	City of St. Louis, St. Louis, Mo.:
Cities Service Transportation Co. (Del.), 60 Wall Street, New York, N. Y.:	St. s. President Roosevelt..... 1,907	St. p. Erastus Wells..... 541
St. s. Cities Service Boston..... 9,347	St. s. Sea Gate..... 593	Claborn-Annapolis Ferry Co. (Md.), Claborn, Md.:
St. s. Cities Service Kansas..... 7,641	St. s. Welfare..... 255	Ol. s. Gov. Albert O. Ritchie.... 747
St. s. Cities Service Denver..... 9,310	El. s. West Brighton..... 875	St. p. Gov. Emerson O. Harring- ton..... 875
St. s. Cities Service Empire..... 5,103	City of New York (N. Y.), Municipal Building, New York, N. Y.:	Ol. s. John M. Dennis..... 890
St. s. Cities Service Fuel..... 5,343	St. s. Abram S. Hewitt..... 223	Clair, Frank P., 2118 Kemmore Court, Sheepshead Bay, Brook- lyn, N. Y.:
St. s. Cities Service Missouri..... 7,506	St. s. American Legion..... 2,089	St. s. Sylph..... 149
Ol. s. Cities Service Ohio..... 7,245	St. s. Astoria..... 593	Clapp, W. F., 100 Washington Street, Duxbury, Mass.:
St. s. Cities Service Oklahoma..... 7,529	St. p. Atlantic..... 930	Sch. M. M. Hamilton..... 111
St. s. Cities Service Petrol..... 9,343	St. s. Bay Ridge..... 862	Clark, M. L., 607 East Fearing Street, Elizabeth City, N. C.:
St. s. Cities Service Toledo..... 8,192	St. s. Bronx..... 1,954	Ol. s. Carolinian..... 226
St. s. Hadnot..... 6,268	St. s. Brooklyn..... 1,954	Ol. s. North State..... 146
	St. s. Brooklyn..... 154	Ga. s. Tamarack..... 167
	St. s. Bushwick..... 593	Ol. s. Valencia..... 114
	St. s. Col. Clayton..... 364	Clayville, George A., Chincoteague, Va.:
	St. s. Cornelius W. Lawrence..... 172	St. p. Twin City..... 393
	St. s. Dongan Hills..... 2,029	Clegg Ship Owning Corp. (N. Y.), 44 Beaver Street, New York, N. Y.:
	St. s. Flatbush..... 993	Ol. s. Silveroak..... 3,447
	St. p. Flushing..... 593	Ol. s. Silverpruce..... 3,375
	St. s. George B. McClellan..... 256	
	St. s. Gowanus..... 862	
	St. s. Harlem..... 593	
	St. s. Jamaica..... 593	
	St. s. James Duane..... 326	
	St. s. John Purroy Mitchel..... 334	

Cleveland & Buffalo Transit Co. (Del.), 7 West Tenth Street, Wilmington, Del.	Collver, Robert, 104 Java Street, Brooklyn, N. Y.:	Consolidated Gas, Electric Light & Power Co. (Md.), Lexington Building, Baltimore, Md.:
St. p. City of Buffalo.....	St. s. Marina.....	St. s. G. and E. No. 1.....
St. p. City of Erie.....	Columbian Steamship Co. (Del.), 17 Battery Place, New York, N. Y.:	Consolidated S. S. Co. (Del.), 1750 Union Trust Building, Cleveland, Ohio:
St. p. Goodtime.....	St. s. Baracca.....	St. s. Merton E. Farr.....
St. p. Secandbee.....	St. s. Bogota.....	Construction Materials Co. (Del.), 228 North La Salle Street, Chicago, Ill.:
Cleveland Cliffs Steamship Co. (Ohio), Union Trust Building, Cleveland, Ohio:	St. s. Bollyar.....	St. s. American.....
St. s. Cadillac.....	St. s. Bridgetown.....	Continental Steamship Co. (Del.), Keyser Building, Baltimore, Md.:
St. s. Frontenac.....	St. s. Martinique.....	St. s. D. J. Moran.....
St. s. Grand Island.....	St. s. Padilla.....	St. s. E. J. Nickles.....
St. s. Ishpeming.....	Colonial Beacon Oil Co. (Mass.), 20 Beacham Street, Everett, Mass.:	St. s. Garnet Hulings.....
St. s. J. H. Sheadle.....	Ol. s. Colonial Beacon.....	St. s. General Markham.....
St. s. Joliet.....	Colonial Navigation Co. (N. Y.), Pier 11, North River, New York, N. Y.:	St. s. W. W. Bruce.....
St. s. LaSalle.....	St. s. Concord.....	St. s. Walter Miller.....
St. s. Marquette.....	St. s. Lexington.....	Continental S. S. Co. (Minn.), Alworth Building, Duluth, Minn.:
St. s. Michigan.....	St. s. Marion.....	St. s. L. M. Bowers.....
St. s. Munising.....	Colonna's Shipyard (Va.), Indian River Road, Berkley, Va.:	Conway, Harvey H., 3 Choptank Avenue, Cambridge, Md.:
St. s. Negaunee.....	St. s. A. Brooks Taylor.....	Sch. Harvey H. Conway.....
St. s. Pioneer.....	St. s. G. S. Alya.....	Conway, Jr., Harvey H., 406 Race Street, Cambridge, Mass.:
St. s. Pontiac.....	St. s. Helen Euphans.....	Ol. s. Betty I. Conway.....
St. s. William G. Mather.....	Colson, Charles, 159 Mount Pleasant Avenue, Gloucester, Mass.:	Conway, James B., 7 Choptank Avenue, Cambridge, Md.:
Clow and Nicholson Transportation Co. (Minn.), foot Fifth Avenue West, Duluth, Minn.:	Ol. s. Natalie Hammond.....	Ol. s. Ruth Conway.....
St. p. Montauk.....	Columbia River Packers Association (Oreg.), 310 Republic Building, Seattle, Wash.:	Cook & Brown Lime Co. (Wis.), Marlon and Market Streets, Oshkosh, Wis.:
Clyde Steamship Co. (Me.), Pier 35, North River, New York, N. Y.:	St. s. Memnon.....	St. s. Herman Hitz.....
St. s. City of Jacksonville.....	Columbia River Smoked Fish Co. (N. Y.), Mutual Life Building, Seattle, Wash.:	Cooley, Hiram A., 3411 South Oakley Avenue, Chicago, Ill.:
St. s. Delaware.....	Ol. s. La Merced.....	St. s. Coal Bluff.....
St. s. Edward B. Atwood.....	Ol. s. Z. R. 2.....	Cooley, L. V., 5525 Chestnut Street, New Orleans, La.:
St. s. E. J. McCormack.....	Columbia Steamship Co. (Ohio), Hanna Building, Cleveland, Ohio:	St. w. Ouachita.....
St. s. Huron.....	St. s. C. Russell Hubbard.....	Cooe Bay Lumber Co. (Del.), 351 California Street, San Francisco, Calif.:
St. s. Mohawk.....	St. s. David Z. Norton.....	St. s. Lumberman.....
St. s. Norfolk.....	St. s. Harvey D. Goulder.....	Copper S. S. Co. (Ohio), Union Trust Building, Cleveland, Ohio:
St. s. Onida.....	St. s. Howard M. Hanna, jr.....	St. s. Marita.....
St. s. Osage.....	St. s. John A. Topping.....	Copperfield Shipping Co. (Ala.), Ashland Place, Mobile, Ala.:
St. w. Osceola.....	St. s. Joseph H. Brants.....	Sch. Copperfield.....
St. s. Osark.....	St. s. Leonard B. Miller.....	Ol. s. Jumbo.....
St. s. Pawnee.....	St. s. W. O. Richardson.....	Cornell Steamboat Co. (N. Y.), 22 Ferry Street, Kingston, N. Y.:
St. s. Philadelphia.....	St. s. William Livingstone.....	St. s. Bear.....
Coal Transportation Co. (Del.), Bethel, Del.:	St. s. William F. Stifel.....	Ol. s. Cornell No. 21.....
Sc. b. Andrew McDonal.....	Commercial Pacific Cable Co., 263 Broadway, New York, N. Y.:	Gal. s. Cornell No. 41.....
Sc. b. Charles W. Baird.....	St. s. Dickenson.....	St. s. Edwin H. Mead.....
Sc. b. William B. Fancher.....	Commonwealth of Pennsylvania, Bourse Building, Philadelphia, Pa.:	St. s. Geo. W. Washburn.....
Coamo S. S. Corporation (Me.), foot Wall Street, New York, N. Y.:	St. s. M. S. Quay.....	St. s. Hercules.....
St. s. Borinquen.....	Compania Maritima De E. Moreno & Co. (P. R.), General Pershing Avenue, San Juan, P. R.:	St. s. J. C. Hartt.....
St. s. Coamo.....	Sch. Gaviota.....	Ol. s. Jumbo.....
Coast and West Indies Ship Corporation (Del.), care Anderson Linton Lumber Co., 323 Third Avenue, Brooklyn, N. Y.:	Coney Island (Ohio), 508 Strand Theater Building, Cincinnati, Ohio:	Ol. s. Lion.....
Sch. Robert L. Linton.....	St. w. Island Maid.....	St. s. Montauk.....
Coastwise Steamship & Barge Co. (Wash.), 403 Burke Building, Seattle, Wash.:	St. p. Island Queen.....	St. s. Perseverance.....
St. s. James Griffiths.....	Conroy, David J. (Del.), One hundred and fifty-second Street and Harlem River, New York, N. Y.:	St. s. Pocahontas.....
Coastwise Transportation Corporation (Me.), 51 St. John Street, Portland, Me.:	St. s. Bronx No. 4.....	Cornell Steamboat Co. (N. Y.), 22 Ferry Street, Kingston, N. Y.—Continued.
St. s. Coastwise.....	Consolidated Fisheries Co. (Del.), Lewes, Del.:	St. s. S. L. Crosby.....
St. s. Hampden.....	St. s. Alaska.....	St. s. W. N. Bavier.....
St. s. Middlesex.....	Ol. s. Albatross.....	Cornell Steamboat Co. (N. Y.), foot West Fifty-third Street, New York, N. Y.:
St. s. Suffolk.....	St. s. E. J. Codd.....	St. s. Stirling Tompkins.....
St. s. Transportation.....	St. s. Eugene F. Price.....	Correl, Mannel F., 3144 Addison Street, Point Loma, Calif.:
Coastwise Transportation Line, Inc. (Del.), 15 Moore Street, New York, N. Y.:	Ol. s. Fish Hawk.....	Ol. s. Funchal.....
St. s. Dauntless No. 6.....	St. s. Mary B. Garner.....	Costanzo Transportation Co. (W. Va.), Warwood Avenue and River Road, Wheeling, W. Va.:
Cochrane, David K., 35 North Dearborn Street, Chicago, Ill.:	St. s. Medric.....	St. w. A. R. Budd.....
St. s. Columbia.....	St. s. Pelican.....	Cottman Co. (Md.), Keyser Building, Baltimore, Md.:
Cochrane, W. H., 35 North Dearborn Street, Chicago, Ill.:	St. s. Peter C. Struven.....	St. s. Battler.....
St. s. Frank Woods.....	St. s. Ranger.....	St. s. Boxer.....
Coggeshall Launch Co. (Calif.), foot F Street, Eureka, Calif.:	St. s. Sea Bird.....	St. s. Margaret.....
St. w. Antelope.....	Gal. s. Vester.....	
Cohasset S. S. Co. (N. Y.), 40 Wall Street New York, N. Y.:	St. s. Walter Adams.....	
St. s. Cohasset.....		
Cohn-Hopkins (Calif.), foot Crosby Street, San Diego, Calif.:		
Ol. s. Santo Amaro.....		

Cottman Co. (Md.), Keyser Building, Baltimore, Md.—Contd.		Cumco (N. J.), 11 Moore Street, New York, N. Y.:		Davidson Steamship Co. (Minn.), Board of Trade Building, Duluth, Minn.:	
St. s. Porter.....	181	St. s. Cleopatra.....	415	Sch. Ohlstein.....	2,704
St. s. Wrestler.....	149	Cummings, Walter, 406 Eighth Avenue, New York, N. Y.:		St. s. Cottonwood.....	2,400
County of Monroe (Fla.), County courthouse, Key West, Fla.:		St. s. Corne.....	2,916	St. s. Lake George.....	2,488
Ol. s. Florida Keys.....	129	Cummins Transportation Co. (Del.), 7 West Tenth Street, Wilmington, Del.:		Sch. Montezuma.....	2,723
Ol. s. Monroe County.....	174	Sch. Marie F. Cummins.....	1,167	St. s. Sacramento.....	2,890
Courtney, John J., foot One hundred and fifty-eighth Street and North River, New York, N. Y.:		Curtis Bay Towing Co. (Md.), 1600 Continental Building, Baltimore, Md.:		Davis Co., Fred L. (Mass.), 49 Rogers Street, Gloucester, Mass.:	
St. s. Fidelity.....	152	St. s. Carrie T. Meseck.....	163	Ol. s. Joffre.....	138
Cowles, Lotta L., 475 South Niagara Street, Tonawanda, N. Y.:		St. s. Curtis Bay.....	133	Davis, James L. Milford, Del.:	
St. s. Crescent.....	137	St. s. Fort McHenry.....	111	Ol. s. S. M. Davis.....	106
Cowlitz Towing Co. (Oreg.), 131 Oak Street, Portland, Oreg.:		St. s. Maryland.....	108	Davis, Uister (N. Y.), 1 Second Avenue, Rensselaer, N. Y.:	
St. w. Pomona.....	216	St. s. Port Covington.....	145	Ga. w. Willena.....	162
Coyle & Co. (La.), W. G., Pere Marquette Building, New Orleans, La.:		St. s. Sparrows Point.....	153	Davison & Bro. (Pa.), J. K., Forty-second and Davison Streets, Pittsburgh, Pa.:	
St. s. Adler.....	523	Cuyamel Fruit Co. (S. D.), Masonic Temple, New Orleans, La.:		St. w. E. K. Davison.....	208
St. s. Corona.....	150	Ol. s. Cuyamel Fruit Co. Barge No. 3.....	311	St. w. Elizabeth Smith.....	128
St. s. DeBardeleben.....	429	Ol. s. Cuyamel Fruit Co. Barge No. 4.....	328	St. w. J. K. Davison.....	259
St. s. H. T. DeBardeleben.....	423	Dady Engineering & Contracting Co. (N. Y.), M. J., 367 Fulton Street, Brooklyn, N. Y.:		Davison Chemical Co. (Md.), Garrett Building, Baltimore, Md.:	
St. s. Slipsy.....	498	St. s. Arctic.....	197	So. b. Ashland.....	2,228
St. s. W. G. Willmot.....	150	St. s. Craftaman.....	358	St. s. Astrea.....	415
Coyne, Ross, 11 Moore Street, New York, N. Y.:		Dalgie Barge Line (La.), Houma, La.:		So. b. Dover.....	2,228
St. s. James W. Follette.....	129	St. w. N. H. Breaux.....	131	St. s. Volant.....	415
Craig Shipbuilding Co. (Calif.), Long Beach, Calif.:		Dalley, Gertrude L., 50 Pearl Street, New York, N. Y.:		Dawnic Steamship Corporation (Del.), 17 Battery Place, New York, N. Y.:	
Ga. s. John F. Craig.....	130	St. s. Nellie Follette.....	123	St. s. Orizani.....	1,362
Crandall, Chas. D., Stockton, Calif.:		Dalley, Stewart J., 59 Pearl Street, New York, N. Y.:		St. s. Ormes.....	1,362
Ol. s. Eight Brothers.....	105	Ol. s. Elmer S. Dalley.....	149	De Golla, Edwin B., 114 Sansome Street, San Francisco, Calif.:	
Crane Co. (Ill. and Conn.) South Avenue, Bridgeport, Conn.:		Dalhite Boat Line, Pier 22, Galveston, Tex.:		St. s. Edwin B. De Golla.....	2,321
St. s. A. D. MacGill.....	193	St. s. Kingfisher.....	325	De Long, Bird, Bound Brook, N. J.:	
Crew Levick Co. (Pa.), Elverson Building, 400 North Broad Street, Philadelphia, Pa.:		Daly, R. F., 322 East Thirtieth Street, New York, N. Y.:		St. s. Rambler.....	188
St. s. R. M. Shanklin.....	163	St. p. Steinway.....	354	DeNoyer, D. M. (Mrs.) Beaufort, N. C.:	
Cricket Shipping Co., 244 California Street, San Francisco, Calif.:		Dalzell, Fred B., 24 State Street, New York, N. Y.:		Ga. s. King Fisher.....	104
St. s. Cricket.....	1,136	St. s. Britania.....	176	De Wick, Irving E., 101 First Avenue, West Haven, Conn.:	
Crivello, Mariano, 2317 Columbia Street, San Diego, Calif.:		St. s. C. P. Raymond.....	111	Sch. J. Lloyd Hawkrigge.....	121
Ol. s. Europa.....	236	St. s. Carroll K. West.....	106	Delaware & Western Railroad Co. (Pa.), 90 West Street, New York, N. Y.:	
Ol. s. G. Marconi.....	106	St. s. Dalzella.....	173	St. s. Hoboken.....	173
Crosby Fisheries (Wash.), 473 Colman Building, Seattle, Wash.:		St. s. Dalzellace.....	177	St. s. New York.....	173
St. s. Nehalem.....	685	St. s. Dalzellido.....	176	Delaware-Hudson Steamship Co. (Del.), 24 State Street, New York, N. Y.:	
Crowell & Crowell, (Mass.), 131 State Street, Boston, Mass.:		St. s. Dalzelline.....	125	St. s. Restless.....	475
Sch. Maude M. Morey.....	1,364	St. s. Dalzellite.....	176	Delaware, Lackawanna & Western Coal Co. (N. J.), 120 Broadway, New York, N. Y.:	
Crowell & Thurlow (Me.), 131 State Street, Boston, Mass.:		St. s. Fred B. Dalzell.....	135	St. s. Honeybrook.....	373
Sch. Courtney O. Houch.....	16, 27	St. s. Grace A. Dalzell.....	146	St. s. Nottingham.....	408
Sch. Jennie Flood Kregar.....	1, 838	St. s. John J. Timmons.....	145	St. s. Plymouth.....	373
Crowley Launch & Tugboat Co. (Calif.), Pier 14, San Francisco, Calif.:		St. s. Panther.....	130	So. b. L. & W. B. C. Co. No. 1.....	852
Ol. s. Pioneer.....	584	St. s. Perth Amboy No. 1.....	204	So. b. L. & W. B. C. Co. No. 2.....	958
St. s. Richmond.....	135	St. s. Perth Amboy No. 3.....	204	So. b. L. & W. B. C. Co. No. 3.....	954
Crown Coal & Towing Co. (La.), care Geo. E. Roper, 316 Howard Avenue, New Orleans, La.:		St. s. W. F. Dalzell.....	147	So. b. L. & W. B. C. Co. No. 4.....	686
St. s. G. E. Roper.....	439	Dalzell, Fred H., 24 State Street, New York, N. Y.:		So. b. L. & W. B. C. Co. No. 5.....	686
Crucible Fuel Co. (Del.), Oliver Building, Pittsburgh, Pa.:		St. s. Systematic.....	130	So. b. L. & W. B. C. Co. No. 6.....	686
St. w. Atha.....	135	Dalzell, G. Howland, 24 State Street, New York, N. Y.:		So. b. L. & W. B. C. Co. No. 7.....	686
St. w. Crucible.....	283	St. s. Perth Amboy No. 2.....	204	So. b. L. & W. B. C. Co. No. 8.....	686
St. w. Midland.....	177	St. s. Perth Amboy No. 4.....	106	So. b. L. & W. B. C. Co. No. 9.....	686
Cruise De Luxe (N. Y.), 535 Fifth Avenue, New York, N. Y.:		Damico, Mary, 120 Willow Avenue, Hoboken, N. J.:		So. b. L. & W. B. C. Co. No. 10.....	862
Sch. Alice L. Pendleton.....	1, 394	St. s. Edith.....	106	So. b. L. & W. B. C. Co. No. 11.....	862
Cuba Distilling Co. (W. Va.), Curtis Bay, Baltimore, Md.:		Dannedake Shipping Co. (Del.), 260 South Broad Street, Philadelphia, Pa.:		So. b. L. & W. B. C. Co. No. 14.....	963
St. s. Carrabelle.....	5, 030	St. s. Dannedake.....	4, 310	So. b. L. & W. B. C. Co. No. 15.....	963
St. s. Cassimir.....	5, 030	Dantzler, G. B., Biloxi, Miss.:		Delaware, Lackawanna & Western Railroad Co. (Pa.), 90 West Street, New York, N. Y.:	
St. s. Catahoula.....	5, 030	Sch. Mildred B.....	394	St. s. Bath.....	204
Cuba Distilling Co. (W. Va.), 110 East Forty-second Street, New York, N. Y.:		Darling-Singer Shipping & Lighterage Co. (Oreg.), Northwest Bank Building, Portland, Oreg.:		St. s. Bernardsville.....	181
St. s. Nelson.....	4, 746	Shp. Star of Italy.....	1, 784	St. s. Blairtown.....	408
Cumberland Transportation Co. (Ky.), Burnside, Ky.:		Davenport, J. O., 16 California Street, San Francisco, Calif.:		St. s. Buffalo.....	431
St. w. Celina.....	177	St. s. Davenport.....	911	St. s. Buffalo.....	1, 292
St. w. City of Burnside.....	161	St. s. Tiverton.....	557	St. s. Chester.....	263
St. w. Rowena.....	187			St. s. Corning.....	204

Delaware, Lackawanna & Western Railroad Co. (Pa.), 90 West Street, New York, N. Y.—Con.	
St. s. Newton.....	195
St. s. Orange.....	180
St. s. Scranton.....	181
St. s. Stroudsburg.....	195
St. s. Syracuse.....	431
St. s. Washington.....	181
Delaware-New Jersey Ferry Co. (Del.), foot East Fourth Street, Wilmington, Del.:	
St. p. Arctic.....	394
St. p. Brigantine.....	398
St. p. Cape May.....	714
St. p. Cincinnati.....	745
St. p. Long Beach.....	411
St. p. New Castle.....	721
St. p. Pennsville.....	725
Delaware River Ferry Co. (Del.), Brookside Avenue, Ambler, Pa.:	
St. s. Bridgeport.....	252
St. s. Chester.....	467
Delaware River Ferry Co. (N. J.), Camden, N. J.:	
St. s. Atlantic City.....	807
St. p. City of Reading.....	703
Delta Steamship Corporation (Del.), 15 Moore Street, New York, N. Y.:	
St. s. Shooters Island.....	4,755
Dendinger Transportation Co. (La.), Madisonville, La.:	
Ol. s. Madisonville.....	141
Denshy, Frances C., 273 Northern Avenue, Boston, Mass.:	
Ol. s. Frances C. Denshy.....	103
Denny, Samuel M., 504 Delaware Avenue, Penns Grove, N. J.:	
Ga. s. Samuel M. Denny.....	122
Derwent Transportation Co. (Del.), Clio and Magnolia Streets, New Orleans, La.:	
Sc. b. Derwent.....	2,117
Detroit & Cleveland Navigation Co. (Mich.), foot Wayne Street, Detroit, Mich.:	
St. p. City of Cleveland III.....	4,568
St. p. City of Detroit III.....	5,061
St. p. Eastern States.....	3,077
St. w. Greater Buffalo.....	7,739
St. w. Greater Detroit.....	7,739
St. p. Western States.....	3,077
Detroit & Windsor Ferry Co. (Mich.), foot Woodward Avenue, Detroit, Mich.:	
St. s. Britannia.....	570
St. s. Cadillac.....	636
St. s. Columbia.....	968
St. s. La Salle.....	677
St. s. Pleasure.....	459
St. s. Pontiac.....	229
St. s. Promise.....	473
St. s. Ste. Claire.....	570
Detroit Materials & Transportation Co. (Mich.), Francis Palms Building, Detroit, Mich.:	
St. s. Charles Heiden.....	717
St. s. F. E. Harvey.....	355
St. s. H. Dahlke.....	620
Detroit Sulphite Transportation Co. (Mich.), 9125 West Jefferson Avenue, Detroit, Mich.:	
Sc. b. Cordova.....	3,180
Sch. Mitschibre.....	2,237
Sch. Sidney G. Thomas.....	3,200
St. s. Sulphite.....	437
Sc. b. Swederos.....	1,566
Dey, O. P., 605 Front Street, Beaufort, N. C.:	
Ga. s. O. P. Dey.....	105
Diamond O Navigation Co. (Oreg.), 348 Hawthorne Avenue, Portland, Oreg.:	
St. w. Diamond O.....	442
St. w. Wauna.....	149

Diamond P. Transportation Co. (Del.), 151 South Front Street, Philadelphia, Pa.:	
Sc. b. Howard E.....	436
Sc. b. Mildred.....	436
Sc. b. Rose.....	443
Ol. s. Samson.....	138
Ol. s. Sonitop.....	113
Sc. b. Wayne.....	436
Diamond Steamship Transportation Corporation (Mass.), 910 Barristers Hall, Pemberton Square, Boston, Mass.:	
St. s. Severance.....	4,993
Diamond State Fish Products Company (Del.), Lewes, Del.:	
Ol. s. Martin.....	141
Dickson, Charles H., Box 1132, Tampa, Fla.:	
St. s. Santa Ana.....	1,218
Diesel Tanker Ira S. Bushey (N. Y.), 704 Court Street, Brooklyn, N. Y.:	
Ol. s. Ira S. Bushey.....	241
Diesel Tanker M. J. Derby (N. Y.), 704 Court Street, Brooklyn, N. Y.:	
Ol. s. M. J. Derby.....	356
Diesel Tanker T. J. Conway (N. Y.), 704 Court Street, Brooklyn, N. Y.:	
Ol. s. T. J. Conway.....	480
Dillman, Frank, Caruthersville, Mo.:	
Ol. s. North Star.....	153
Dillworth Steamship Co. (Del.), 260 South Broad Street, Philadelphia, Pa.:	
St. s. Dillworth.....	7,045
Dimon Steamship Corporation (Del.), 24 State Street, New York, N. Y.:	
St. s. Pacific Cedar.....	5,726
St. s. Pacific Fr.....	5,645
St. s. Pacific Hamlock.....	5,651
St. s. Pacific Oak.....	5,622
St. s. Pacific Pine.....	5,635
St. s. Pacific Redwood.....	5,683
St. s. Pacific Spruce.....	5,509
Dinn, James, 162 Woodrow Street, Dorchester, Mass.:	
Ol. s. Maris Stella.....	143
District of Columbia, Municipal Building, Fourteenth Street and Pennsylvania Avenue, Washington, D. C.:	
St. s. Firefighter.....	192
Dixie Sand & Gravel Co., (Tenn.) Hill and River Streets, Chattanooga, Tenn.:	
St. w. W. H. Klein.....	146
Dixon, Henry W., 2034 Newkirk Avenue, Brooklyn, New York, N. Y.:	
St. s. Van.....	719
Dollar Co., Robert (Calif.), 311 California Street, San Francisco, Calif.:	
Shp. Mary Dollar.....	3,102
Dollar Steamship Line (Calif.), 311 California Street, San Francisco, Calif.:	
St. s. Diana Dollar.....	7,033
St. s. Margaret Dollar.....	7,030
St. s. Melville Dollar.....	7,032
St. s. President Adams.....	10,516
St. s. President Cleveland.....	14,123
St. s. President Fillmore.....	15,575
St. s. President Garfield.....	10,495
St. s. President Harrison.....	10,504
St. s. President Hayes.....	10,533
St. s. President Johnson.....	15,543
St. s. President Lincoln.....	14,187
St. s. President Monroe.....	10,533
St. s. President Pierce.....	14,123
St. s. President Polk.....	10,500
St. s. President Taft.....	14,123

Dollar Steamship Line (Calif.), 311 California Street, San Francisco, Calif.—Continued.	
St. s. President Wilson.....	14,127
St. s. President Van Buren.....	10,533
St. s. Ruth Alexander.....	8,135
St. s. Stanley Dollar.....	5,929
St. s. Stuart Dollar.....	7,038
Donalhue-Stratton Co. (Wis.), 85 Michigan Street, Milwaukee, Wis.:	
St. s. Sturgeon Bay.....	2,402
Donald Vessel Co., (Me.), Box 2615, Boston, Mass.:	
Ol. s. Donald.....	124
Donaldson Towing & Lightering Co. (Del.), Bourse Building, Philadelphia, Pa.:	
St. s. O. H. Spedden.....	214
St. s. Hustler.....	121
St. s. Locust Point.....	221
St. s. Point Breeze.....	164
St. s. Wm. J. Donaldson.....	173
Donovan S. S. Co., Katherine (Del.), 582 Market Street, San Francisco, Calif.:	
St. s. Katherine Donovan.....	993
Donovan S. S. Co., (Wash.), 582 Market Street, San Francisco, Calif.:	
St. s. Carlos.....	885
Donovan Steamship Co., Wm. (Calif.), 582 Market Street, San Francisco, Calif.:	
Ga. s. Wm. Donovan.....	2,204
Dora Corporation, S. S. (N. Y.), 100 East Forty-second Street, New York, N. Y.:	
St. s. Dora.....	5,036
Dortch, George O., 761 Montauk Avenue, New London, Conn.:	
Sch. Annie B. Mitchell.....	463
Sch. Charles H. Kinck.....	522
Sch. George E. Kinck.....	560
Dougherty Co. (Md.), P. Hearst Tower Building, Baltimore, Md.:	
Sc. b. Allegany.....	2,298
Sc. b. Annapolis.....	1,371
Sc. b. Baltimore.....	1,307
Sc. b. Caroline.....	2,301
Sc. b. Delaware.....	1,371
St. s. Dunmore.....	427
Sc. b. Frederick.....	2,301
Sc. b. Garrett.....	2,301
Sc. b. Harford.....	2,240
St. s. Ivanhoe.....	427
Sc. b. Montgomery.....	2,307
Sc. b. Maryland.....	1,371
Sc. b. Mayo.....	2,229
Sc. b. Montauk.....	1,371
Sc. b. Providence.....	1,371
Sc. b. Talbot.....	2,229
Sc. b. Wilmington.....	1,371
Douglas Co. (Va.), Reedville, Va.:	
St. s. Long Island.....	390
St. s. Margaret.....	273
Doville Lake Sand & Gravel Co., 424 Water Street, Toledo, Ohio:	
St. s. R. E. Doville.....	102
Downer Towing Corporation (Del.) 64 North River, Newark, N. J.:	
St. s. Downer VIII.....	104
Doyen, Jr., Philip H., 90 Highland Avenue, South Portland, Me.:	
Shp. Atlas.....	163
Dragich, Jr., Peter, 982 Eighteenth Street, San Pedro, Calif.:	
Ol. s. Sea Ranger.....	111
Dubin, Samuel, Bettles, Alaska:	
St. p. Teddy H.....	153
Du Bois' Sons Co. (N. Y.), Henry, 17 State Street, New York, N. Y.:	
St. s. Arloca.....	262
St. s. Du Bois II.....	301

Duluth and Iron Range R. R. Co. (Minn.), Wolvin Building, Duluth, Minn.		Eastern S. S. Co. (Ohio), Leader News Building, Cleveland, Ohio:		Electric Ferries (N. J.), 420 Lexington Avenue, New York, N. Y.—Continued.	
St. s. Edna G.	154	St. s. Joseph Wood	6,360	El. s. Nassau	405
Duluth Missabe and Northern Railway Co. (Minn.), Wolvin Building, Duluth, Minn.		Eastern Steamship Corporation (N. Y.), Marine Trust Building, Buffalo, N. Y.		El. s. Westchester	405
St. s. William A. McGonagle	375	St. s. George H. Ingalls	4,904	Elias, James, 511 South Pacific Avenue, San Pedro, Calif.:	
Duluth S. S. Co. (Minn.), Alworth Building, Duluth, Minn.:		St. s. Henry P. Werner	3,883	Ol. s. Venus	113
St. s. Sylvia	6,272	St. s. Morris S. Tremaine	4,904	Elizabeth Co. (Del.), 24 Elmwood Place, Elizabeth, N. J.:	
Duluth Superior Dredging Co. (Minn.), foot Forty-fifth Avenue west, Duluth, Minn.:		Eastern Steamship Lines (Me.), Elliot, Me.:		St. s. Betty Kennedy	127
St. s. Gladiator	206	St. s. Belfast	2,157	St. s. Charles Kennedy, Jr.	135
St. s. Warrior	433	St. s. Boston	4,999	St. s. Mary J. Kennedy	117
Dunbar and Sullivan Dredging Co. (N. Y.), Erie County Bank Building, Buffalo, N. Y.		St. s. Calvin Austin	3,326	Elizabethport Lighterage Co. (N. Y.), 115 Broadway, New York, N. Y.:	
St. s. Sachem	100	St. s. Camden	2,153	Ga. s. Worthington	331
Durham Navigation Corporation (Del.), 501 Fifth Avenue, New York, N. Y.:		St. p. City of Bangor	1,661	Elliot, Richard O., Thomaston, Me.:	
Sch. Bessie M. Dustin	1,264	St. s. Cornish	1,827	Bkn. Reine Marie Stewart	1,307
Sc. b. Camden	696	St. s. Cumberland	2,598	Ellis, John J., Lewis Wharf, Boston, Mass.:	
Sc. b. Chenango	671	St. s. Falmouth	2,606	Sc. b. Biwabik	1,401
Sc. b. Devon	724	St. s. Governor Dingley	3,326	Elsey River Transportation Line (Del.), House Building, Pittsburgh, Pa.:	
Sch. Dustin G. Cressy	862	St. s. Herman Winter	2,625	St. w. Donald Birmingham	200
Sc. b. E. B. Sutton	1,319	St. s. H. F. Dimock	2,625	St. w. W. L. McKinney	305
Sc. b. Hatteras	788	St. s. J. T. Morse	780	Emery, W. L., 28 Campan Building, Detroit, Mich.:	
Bkn. H. W. Brown	2,352	St. s. Madison	3,734	St. s. John R. Emery	422
Sc. b. Haverford	678	St. s. New York	4,969	Empire Trust Co. (N. Y.), 120 Broadway, New York, N. Y.:	
Sc. b. Hopatcong	843	St. s. North Land	2,121	St. s. Ann Arbor No. 5	2,884
Sc. b. I. F. Chapman	2,155	St. s. Norwalk	2,157	Engls, John, Pier 43, North River, New York, N. Y.:	
Sc. b. Indiana	1,626	St. s. Sagamore	2,592	St. s. Catskill	652
Sc. b. Kentucky	1,576	St. s. Sandwich	2,606	Erie & St. Lawrence Corporation (Del.), 42 Broadway, New York, N. Y.:	
Bkn. Marsala	2,422	St. s. Southport	245	Ol. s. I. L. I. 101	1,040
Sc. b. Musconetcong	843	St. s. Westport	246	Ol. s. I. L. I. 102	1,040
Sc. b. Nay Aug	843	Eastern Steamship Lines (Me.), Pier 19, North River, New York, N. Y.:		Ol. s. I. L. I. 103	1,040
Sc. b. Ohio	1,629	Ol. s. Galen L. Stone	151	Ol. s. I. L. I. 104	1,040
Sc. b. Occidental	1,532	St. s. George Washington	5,184	Ol. s. I. L. I. 105	1,040
St. s. Paoli	330	St. s. Hamilton	3,723	Erie Basin Towing & Hoisting Co. (N. Y.), 25 Broadway, New York, N. Y.:	
Sch. Resolute	684	St. s. Jefferson	3,723	St. s. Harry G. Lytle	265
Sc. b. Riverside	863	St. s. Jere A. Downs	226	St. s. James Dougherty	263
Sc. b. Rondout	831	Eastern Steamship Lines (Me.), Box 1434, Richmond, Va.:		St. s. Ox	109
Sc. b. Shickshinny	836	St. s. Virginia Despatch	2,013	Erie Isles Ferry Co. (Ohio), Put-in-Bay, Ohio.:	
Sc. b. Smith & Terry No. 4	2,231	St. s. Wilton	1,827	St. s. Erie Isle	315
Sc. b. Smith Line No. 1	499	Eastern Tankers Corporation (Del.), Boylston Street, Boston, Mass.:		Erie Land & Improvement Co. (N. J.), 50 Church Street, New York, N. Y.:	
St. s. Triton	259	Ol. s. Georgene	446	St. s. Chicago	140
Sc. b. Upton	843	Eastern Transportation Co. (Del.), Ford Building, Wilmington, Del.:		St. s. Marion	141
St. s. W. S. Taylor	318	St. s. A. L. Walker	427	Erie Railroad Co. (N. Y.), 50 Church Street, New York, N. Y.:	
Durocher Co., T. L. (Mich.), Detroit, Mich.:		St. s. Baldrick	425	St. s. Akron	171
St. s. Richard Fitzgerald	167	Sc. b. Charles J. Hooper	2,217	St. s. Arlington	1,448
St. s. T. L. Durocher	319	Sc. b. Eastern	211	St. s. Binghamton	177
Dyer Transportation Line (R. I.), 185 South Water Street, Providence, R. I.:		Sc. b. Eastern	2,108	St. s. Chautauque	1,872
St. s. Sagamore	173	Sc. b. Joseph E. Hooper	2,233	El. s. Cleveland	234
St. s. Ruth B. Lute	143	Sc. b. Luther E. Hooper	2,197	Ol. s. Corning	167
Eagle Packet Co. (Mo.), foot Vine Street, St. Louis, Mo.:		Sc. b. Marie Hooper	2,190	Ol. s. Dayton	172
St. w. Bald Eagle	468	St. s. Montrose	427	St. s. Elmira	203
St. w. Cape Girardeau	470	St. s. T. J. Hooper	489	St. s. Goshen	1,469
St. s. Golden Eagle	193	Sc. b. T. J. Hooper	2,197	Ol. s. Hornell	180
St. w. Plaza	214	Edmonds-Victoria Ferry Co. (Wash.), Skinner Building, Seattle, Wash.:		St. s. Jamestown	1,528
Eanas, Irvine M., 108 South Jefferson Street, Mobile, Ala.:		St. s. City of Victoria	1,998	St. s. Johnson City	177
St. w. Robert Rhea	182	Edwards Bros. and Co. (N. Y.), East Hampton, N. Y.:		St. s. Nyack	117
East Hampton Shipping Co. (N. Y.), care White and Case, attorneys, 14 Wall Street, New York, N. Y.:		St. s. Ocean View	108	St. s. Nanuet	217
St. s. East Hampton	407	Edwards Co. (Va.), Reedville, Va.:		El. s. Olean	224
East Jersey R. Terminal Co. (N. J.), 11 Broadway, New York, N. Y.:		Ga. s. Armistice	227	St. s. Oradell	118
St. s. H. C. Ruding	152	Ga. s. E. Warren Edwards	214	St. p. Passaic	1,065
St. s. R. Granger Benson	177	St. s. Hannah A. Lennen	136	St. s. Paterson	130
St. s. S. H. Edwards	179	St. s. W. L. Messick	291	El. s. Rochester	118
East Thirty-fourth Street Vehicular Ferry (N. Y.), 303 Fifth Avenue, New York, N. Y.:		St. s. Wilbert A. Edwards	301	El. s. Scranton	234
St. s. Mount Holly	292	Efas Navigation Corporation (P. R.), 23 Tetuan Street, San Juan, P. R.:		St. s. Shohola	139
St. s. Mount Hood	642	Sch. Herds	1,220	St. s. Sterlington	395
St. s. Mount Hope	437	Egan, Julietta, 60 East Chester Street, Kingston, N. Y.:		St. s. Tuxedo	1,453
Eastern Crown B. S. Co. (Del.), 7 West Tenth Street, Wilmington, Del.:		St. s. James Egan	136	St. s. Waverly	217
St. s. Eastern Crown	5,241	Elds Shipping Co. (N. Y.), 2 Rector Street, New York, N. Y.:		St. s. Youngstown	1,553
		St. s. Elda	2,344	Erie Sand & Gravel Co. (Pa.), foot Sasfras Street, Erie, Pa.:	
		Electric Ferries (N. J.), 420 Lexington Avenue, New York, N. Y.:		St. s. Erie	290
		Ol. s. Charles W. Culkin	405	St. s. Frank C. Osborn	618
		El. s. Grenville Kane	405		
		Ol. s. Governor Moore	405		
		El. s. W. A. Baldwin	405		

Ethyl Gasoline Corporation (Del.), Dupont Building, Wilmington, Del.		Fielder & Mitchell 162 South Franklin Street, Tampa, Fla.: Sch. Irene S. Wilkinson	818	Forsyth, Alexander J., 104 Belmont Avenue, West New Brighton, N. Y.	
St. s. Ethyl	2,686	Fielder, W. M., Tampa, Fla.: Sch. O. H. Hackley	207	St. s. Observation	123
Eubank Tankard Co. (Va.), Kilmarnock, Va.		Finn-Olsen Freighting Co. (Wis.), Marinette, Wis.		Fort Wood, Steamer (N. Y.), 52 South Street, New York, N. Y.	
St. s. Fairfield	131	St. s. Nyack	1,188	St. s. Fort Wood	198
St. s. Joseph H. Davis	130	Finn, Thomas E., 1118 Stanton Street, Marinette, Wis.		Foss Launch & Tug Co. (Wash.), 400 Dock Street, Tacoma, Wash.	
St. s. Pocahontas	283	Sc. b. Wisconsin	556	Ol. s. Andrew Foss	124
Evansville and Bowling Green Packet Co. (Ind.), Foot Main Street, Evansville, Ind.		Finucane, Frank H., 9 Autumn Street, Providence, R. I.	567	Ol. s. Theodore Foss	170
St. s. Evansville	144	So. b. Brockton	531	Franklin, T. H., 80 Broad Street, New York, N. Y.	
Export S. S. Corporation (N. Y.), 25 Broadway, New York, N. Y.		So. b. Remus	179	St. w. Bombay	1,098
St. s. Examella	5,061	First Bank of Cordova (Alaska), Cordova, Alaska:		Franklin Transportation Co. (N. J.), southeast corner Front and Walnut Streets, Philadelphia, Pa.	
St. s. Examiner	4,969	St. p. W. H. Bancroft	218	St. p. Franklin	663
St. s. Exanthia	5,673	Fisheries Products Co. (N. O.), Wilmington, N. C.:		Franklin Transportation Co. (N. Y.), Ben Peene's Wharf, Yonkers, N. Y.	
St. s. Exarch	5,839	St. s. George P. Squires	862	St. s. Benjamin Franklin	489
St. s. Exbrook	4,846	Fishers Island Navigation Co. (Conn.), foot State Street, New London, Conn.:	204	St. s. Bessie	116
St. s. Excallbur	9,359	St. s. Fishers Island	654	St. s. City of Yonkers	170
St. s. Exchange	4,971	Ol. s. Munnatawket		Franklin Steamship Corporation (Del.), Union Trust Building, Cleveland, Ohio:	
St. s. Excheater	4,964	Fishermen (Calif.), 1204 Patton Avenue, San Pedro, Calif.:		St. s. Emory L. Ford	7,986
St. s. Excellency	5,052	St. s. Fortitude	195	St. s. Edward J. Berwind	8,318
St. s. Exoello	4,990	Flandira Boat Corporation (N. Y.), 8 Bridge Street, New York, N. Y.:	482	St. s. Fred G. Hartwell	8,889
St. s. Excelstor	5,847	St. s. Ledo No. 5	907	Freeman, R. R., 131 State Street, Boston, Mass.:	
St. s. Executive	5,109	Flechas, M. M., Pascagoula, Miss.:		Sch. Orleans	751
St. s. Exermont	4,969	Sch. Flechas		Freeman, S. S., 1 Drumm Street, San Francisco, Calif.:	
St. s. Exeter	9,360	Flink, Constantine, 1665 Park Avenue, New York, N. Y.:		St. s. Daisy Gadsby	818
St. s. Exford	5,627	Sch. Lieut. Sam Mengel	235	St. s. Daisy Gray	1,187
St. s. Exhibitor	5,106	Florida East Coast Car Ferry Co. (S. Dak.), 120 Broadway, New York, N. Y.:		St. s. Daisy Matthews	943
St. s. Exilona	5,839	St. s. Estrada Palma	2,639	Freeport Sulphur Transportation Co. (Del.), 61 Broadway, New York, N. Y.:	
St. s. Exiria	4,999	St. s. Henry M. Flagler	2,690	St. s. Freeport Sulphur No. 5	4,127
St. s. Exminster	4,985	St. s. Joseph R. Parrott	2,406	Freitas, Manuel H., 2921 McCall Street, Point Loma, Calif.:	
St. s. Exmoor	4,999	Florida Ferry Co. (Fla.), 26 South Main Street, Jacksonville, Fla.:		Ol. s. Navigator	230
St. s. Exmouth	5,120	St. s. Fletcher	224	Fry, Eugene W., Commercial Trust Building, Philadelphia, Pa.:	
St. s. Exochorda	9,359	Ga. s. Jackson	278	So. b. Anaconda	2,217
St. s. Explorer	5,728	Florida Railroad & Navigation Corporation (Del.), Everglades, Fla.:	236	So. b. Cohasset	2,226
St. s. Exporter	6,629	Ol. s. City of Punta Gorda		So. b. Sakonnet	3,204
St. s. Express	4,969	St. s. City of Tampa		Gabellich, John, 1531 South Patton Street, San Pedro, Calif.:	
St. s. Extavia	5,091	Flushing Towing Line (N. Y.), 11 Moore Street, New York, N. Y.:		Ol. s. Belle Isle	169
St. s. Exton	5,083	St. s. Raymond Card	157	Galveston Pilots Association, Medical Arts Building, Galveston, Tex.:	
Fagan, Gerald A., 17 Battery Place, New York, N. Y.:		Flushing Transportation Co. (Del.), 11 Moore Street, New York, N. Y.:		St. s. Texas	301
Ol. s. Express	115	St. s. Dauntless No. 7	8,879	Garlick Navigation Corporation (Fla.) 2090 Biscayne Boulevard, Miami, Fla.:	
Fairfield S. S. Corporation (N. Y.), 39 Cortlandt Street, New York, N. Y.:		Fontana Steamship Co. (Ohio), Union Trust Building, Cleveland, Ohio:	8,564	St. s. Elma	432
St. s. Maine	5,988	St. s. Colonel		Garrison & West Point Ferry Co. (N. Y.), Garrison, N. Y.:	
Fairhope Transportation & Excursion Co. (Ala.), Fairhope, Ala.:		St. s. Yosemite	8,159	St. p. Garrison	577
St. p. Eastern Shore	413	Ford Motor Co. (Del.), Highland Park, Detroit, Mich.:		Gartland Steamship Co. (Del.), 208 South La Salle Street, Chicago, Ill.:	
Fall River Navigation Co. (Mass.), 2 Bedford Street, Fall River, Mass.:		Ga. s. East Indian	194	St. s. Back Bay	2,382
St. s. William C. Atwater	2,450	St. s. Ford No. 1	2,368	St. s. Bennington	2,029
Farmers & Merchants National Bank & Trust Co. (Mich.), Benton Harbor, Mich.:		St. s. Lake Benbow	2,368	St. s. Brandon	2,431
St. s. Bainbridge	704	Ol. s. Lake Gorin	2,390	St. s. Brockton	2,308
Farmers Transportation Co. (Calif.), 351 California Street, San Francisco, Calif.:		Ol. s. Lake Ormoc	2,398	St. s. Burlington	2,029
St. w. Sacramento	760	Ol. s. Lake Oswega	2,309	St. s. Otto M. Reiss	4,378
St. w. Valletta	419	St. s. Oneida	2,309	St. s. W. E. Fitzgerald	4,940
Fauci, Charles M., 272 Northern Avenue, Boston, Mass.:		St. s. Onondaga	2,309	St. s. William C. Wolf	6,281
Ol. s. Gertrude M. Fauci	126	Ford Motor Co. (Del.), Dearborn, Mich.:		Gascolgne, Albert E., Garwood, N. J.:	
Fay, Nabum, Rio Vista, Calif.:		St. s. Bailcamp	425	So. b. Chehaw	944
Ol. s. Yuba	275	St. s. Barrallton	425	Gascoin, George W., 15 Exchange Place, Jersey City, N. J.:	
Fay, Norvin A., Rio Vista, Calif.:		St. s. Barlow	425	St. s. Liberty	171
Ol. s. Sonoma	217	St. s. Bathalum	426	Gaston Co., S. S. (Tex.), 313 Cotton Exchange Building, Houston, Tex.:	
Foard, C. J., 101 Drumm Street, San Francisco, Calif.:		St. s. Baymead	8,626	St. s. Gaston	846
Bkn. George U. Hind	1,389	Ol. s. Benson Ford	418		
Federal Motorship Corporation (N. Y.), 1118 Marine Trust Building, Buffalo, N. Y.:		St. s. Buttercup	8,877		
Ol. s. Buckeye State	1,473	Ol. s. Henry Ford II	418		
Ol. s. Empire State	1,692	St. s. Humrick			
Felando, August, 338 Thirteenth Street, San Pedro, Calif.:		Fordham, Trawler (Mass.), 21 Fish Pier, South Boston, Mass.:			
Ol. s. Adventurer	201	Ol. s. Fordham	255		
Ferry Holding Corporation (Del.), 90 West Street, New York, N. Y.:					
St. p. America	689				
St. p. Henry L. Joyce	688				

Gebo, Dewey G., 57 Hill Street, River Rouge, Mich.: St. p. City of Toledo.....	706	Goodrich Transit Co. (Del.), 226 Lake Avenue South, Duluth, Minn.:		Grace Steamship Co. (Del.), 10 Hanover Square, New York, N. Y.—Continued:	
Gemma, Trawler, 35 Wharf Street, Gloucester, Mass.:		St. s. Alabama.....	2, 626	Ol. s. Santa Barbara.....	5, 158
St. s. Gemma.....	271	St. s. Arizona.....	1, 041	El. s. Santa Clara.....	2, 640
General Chemical Company (N. Y.), 40 Rector Street, New York, N. Y.:		St. s. Carolina.....	1, 304	St. s. Santa Eliza.....	5, 004
Sc. b. Vitric.....	765	St. s. Christopher Columbus.....	1, 811	Ol. s. Santa Ines.....	4, 578
General Lighterage Co. (Me.), 390 Commercial Street, Portland, Me.:		St. p. City of Benton Harbor.....	1, 286	Ol. s. Santa Maria.....	5, 153
St. s. William H. Moody.....	259	St. s. City of Grand Rapids.....	3, 051	Ol. s. Santa Rita.....	4, 578
General Motorship Corporation (Del.), 7 West Tenth Street, Wilmington, Del.:		St. p. City of Holland.....	1, 749	St. s. Santa Teresa.....	4, 358
El. s. Cleveland.....	1, 400	St. p. City of St. Joseph.....	1, 439	Graham, Harold Staniels, P. O. Box 8, San Juan, P. R.:	
El. s. Detroit.....	1, 400	St. p. City of Saugatuck.....	1, 735	Ga. s. Cerrito.....	400
General Petroleum Corporation (Calif.), 310 Sansome Street, San Francisco, Calif.:		St. s. Illinois.....	2, 427	Grain Transit Corporation (N. Y.), 17 Battery Place, New York, N. Y.:	
El. s. General.....	570	Goodsell, E. N. (Del.), Burlington, Vt.:		St. s. Brewerton.....	133
General Petroleum Corporation (Del.), 1716 Sixteenth Avenue, S. W., Seattle, Wash.:		St. s. Admiral.....	123	St. s. Brooklyn.....	133
Bkn. Diamond Head.....	1, 012	St. s. Legonia II.....	244	St. s. Buffalo.....	136
General Seafoods Corporation (Mass.), 5 Fish Pier, Boston, Mass.:		Goodwin-Gallagher Sand & Gravel Corporation (N. Y.), 21 East Fortieth Street, New York, N. Y.:		Grammer Steamship Corporation (N. Y.), Prudential Building, Buffalo, N. Y.:	
Ol. s. Exeter.....	114	Ol. s. Betty.....	108	St. s. G. J. Grammer.....	4, 471
General Seafoods Corporation (Mass.), 41 Commercial Street, Gloucester, Mass.:		St. s. Cockatoo.....	187	Gramplan Transportation Co. (Ind.), care of O. W. Blodgett, Bay City, Mich.:	
Ol. s. Amherst.....	167	St. s. Conдор.....	187	Sch. Gramplan.....	844
Ol. s. Andover.....	113	Ga. s. Goodwin No. 14.....	143	Grand Trunk-Milwaukee Car Ferry Co. (Wis.), 93 Michigan Street, Milwaukee, Wis.:	
Ol. s. Cornell.....	167	Ol. s. John J. Gallagher.....	171	St. s. City of Milwaukee.....	2, 942
Ol. s. Dartmouth.....	167	St. s. Phoenix.....	118	St. s. Grand Haven.....	2, 330
General Steamboat Corporation (N. J.), 786 Broad Street Newark, N. J.:		Goodwin Steamboat Corporation (N. Y.), Battery Park Pier, New York, N. Y.:		St. s. Grand Rapids.....	2, 942
St. s. Cherokee.....	267	St. s. H. S. Caswell.....	109	St. s. Madison.....	2, 942
Georgia Co. (Oreg.), 413 Platt Building, Portland, Oreg.:		St. s. Tourist.....	260	Grasselli Chemical Co., (Del.), 347 Madison Avenue, New York, N. Y.:	
St. s. Georgia.....	148	Goodyear Redwood Lumber Co. (Me.), 215 Market Street, San Francisco, Calif.:		St. s. Caesar A. Grasselli.....	153
Georgia Veneer & Package Co. (Ga.), Glynn Avenue, Brunswick, Ga.:		St. s. Helen P. Drew.....	309	St. s. Eugene Grasselli.....	157
St. w. Augusta.....	512	St. s. Phoenix.....	256	Gravel Motorship Corporation (N. Y.), 72 Pearl Street, Buffalo, N. Y.:	
Ghio, Mateo, 2905 Kettner Boulevard, San Diego, Calif.:		Gorman, Joseph W. (trustee), Park Building, Worcester, Mass.:		Ga. s. Ormidale.....	2, 063
Ol. s. Olympia.....	101	Sch. Snetind.....	1, 470	Gravel Products Corporation (N. Y.), 78 Perry Street, Buffalo, N. Y.:	
Glaconi, Joseph V., 1127 West Thirtieth Street, San Pedro, Calif.:		Gorton-Paw Vessels Co. (Mass.), Rowe Square, Gloucester, Mass.:		St. s. Niagara.....	1, 760
Ol. s. Rainbow.....	121	Ol. s. Catherine Burke.....	130	Graves, W. E., 660 East Eighteenth Street, North, Portland, Oreg.:	
Giffin, Roberston, 25 Shaw Road, Swampscott, Mass.:		Ol. s. Corinthian.....	161	St. w. Interstate.....	336
Ol. s. Hesperus.....	135	Ga. s. Elk.....	123	Gray, W. J., 1605 Russ Building, San Francisco, Calif.:	
Gilbert, O. A., 99 State Street, Boston, Mass.:		Ol. s. Elmer E. Gray.....	121	Ol. s. Frank Lynch.....	1, 964
St. s. John B. Collins.....	325	Ol. s. Imperator.....	148	Grays Harbor Motorship Corp. (Wash.), 911 Securities Building, Seattle, Wash.:	
Gilkey Bros. Towing Co. (Wash.), Anacortes, Wash.:		Ol. s. Ingomar.....	143	Bkn. Forest Pride.....	1, 600
St. s. Columbia.....	132	Ol. s. Killarney.....	153	Great Eastern Gravel Corporation (N. Y.), Port Jefferson, N. Y.:	
St. s. Intrepid.....	123	Ol. s. Mary F. Curtis.....	121	St. s. George A. Keating.....	112
St. s. Sea King.....	181	Ol. s. Pollyanna.....	119	Great Lakes Dredge & Dock Co. (N. J.), 17 Battery Place, New York, N. Y.:	
Gillen Brothers (N. Y.), 11 Moore Street, New York, N. Y.:		Ol. s. Rhodora.....	116	St. s. Fred E. Richards.....	357
St. s. Gillen Brothers.....	181	Sch. Thomas S. Gorton.....	140	St. s. John R. Williams.....	396
Gillen Towing Corporation (N. Y.), 59 Pearl Street, New York, N. Y.:		Ol. s. William L. Putnam.....	107	Great Lakes Dredge & Dock Co. (N. J.), First National Bank, Duluth, Minn.:	
St. s. Henry Gillen.....	149	Goss Corporation (Me.), John L., Stonington, Me.:		Ol. s. John F. Cushing.....	301
Gillespie, Albert E., Pier 17, San Francisco, Calif.:		Sch. Annie and Reuben.....	123	St. s. Michigan.....	3, 759
St. s. Cello.....	943	St. s. Eugenie Spofford.....	110	Ga. s. Wm. A. Lydon.....	194
St. s. Wapama.....	951	Gotham Assets Corporation (Del.), 90 West Street, New York, N. Y.:		Great Lakes Steamship Co. (Del.), Hills Building, Syracuse, N. Y.:	
Gleason Coal Co. (Mich.), F. D., Book Tower, Detroit, Mich.:		St. p. Dyckman.....	326	St. s. A. E. Nettleton.....	6, 236
St. s. Jay A. Pearson.....	1, 290	St. p. George W. Perkins.....	896	St. s. B. Lyman Smith.....	4, 271
St. s. Tampico.....	1, 594	Gothem Marine Corporation (N. Y.), 11 Moore Street, New York, N. Y.:		St. s. Belgium.....	3, 860
St. s. Usona.....	1, 310	So. b. Gotham 84.....	2, 441	St. s. Charles Hubbard.....	4, 846
Globe Steamship Co. (Minn.), Alworth Building, Duluth, Minn.:		So. b. Gotham 85.....	2, 441	St. s. Denmark.....	4, 448
St. s. Ball Brothers.....	5, 733	St. s. J. Oswald Boyd.....	1, 800	St. s. George B. Leonard.....	4, 037
St. s. Cuyler Adams.....	5, 057	St. s. Mercury.....	180	St. s. Finland.....	6, 495
St. s. James Davidson.....	5, 249	Ol. s. New England.....	341	St. s. Horace S. Wilkinson.....	5, 338
		Goulart, Jr., John, 26 Warner Street, Gloucester, Mass.:		St. s. Huribut W. Smith.....	4, 662
		Ol. s. Laura Goulart.....	143	St. s. J. F. Durston.....	4, 791
		Grace Steamship Co. (Del.), Du Pont Building, Wilmington, Del.:		St. s. John Dunn, Jr.....	6, 100
		St. s. Conдор.....	4, 747	St. s. John B. Cowie.....	6, 614
		St. s. Coya.....	4, 954	St. s. Lyman C. Smith.....	6, 200
		Grace Steamship Co. (Del.), 10 Hanover Square, New York, N. Y.:		St. s. Monroe C. Smith.....	4, 231
		St. s. Cacique.....	6, 245	St. s. Norway.....	6, 673
		St. s. Capac.....	5, 586		
		St. s. Charcas.....	5, 555		
		St. s. Cuzco.....	5, 496		
		St. s. Nora.....	9, 620		

Great Lakes Steamship Co. (Del.), Hills Building, Syracuse, N. Y.—Continued.	
St. s. Smith Thompson.....	4,786
St. s. Sweden.....	4,702
St. s. Wilbert L. Smith.....	4,319
St. s. William Nottingham.....	4,294
Great Lakes Towing Co., (N. J.), N. P. Dock, Foot Seventh Ave- nue, West, Duluth, Minn.:	
St. s. Favorite.....	746
Sc. b. Resolute.....	3,256
Great Lakes Transport Corpora- tion (Del.), 120 Broadway, care Kellogg-Emery and Inness- Brown, New York, N. Y.:	
St. s. Maxell.....	1,370
Great Lakes Transport Corpora- tion (Del.), care Pan American Petroleum & Transport Co., 122 East Forty-second Street, New York, N. Y.:	
St. s. Panoll.....	1,370
Great Lakes Transit Corporation (N. Y.), 223 Erie Street, Buf- falo, N. Y.:	
St. s. Alfred H. Smith.....	4,698
St. s. C. T. Jaffray.....	4,055
St. s. Charles Donnelly.....	3,765
St. s. Daniel Willard.....	4,253
St. s. Delos W. Cooke.....	3,398
St. s. Duluth.....	4,749
St. s. Edward Chambers.....	4,113
St. s. Edward E. Loomis.....	4,279
St. s. F. D. Underwood.....	3,270
St. s. Fred W. Sargent.....	3,901
St. s. George D. Dixon.....	4,090
St. s. H. A. Scandrett.....	4,011
St. s. J. E. Gorman.....	4,053
St. s. J. M. Davis.....	4,375
St. s. Juniata.....	4,333
St. s. Milwaukee.....	3,327
St. s. Octorara.....	4,329
St. s. P. E. Crowley.....	4,077
St. s. Thionesta.....	4,329
St. s. Utica.....	3,533
St. s. W. J. Conners.....	4,625
St. s. W. W. Atterbury.....	4,060
Great Neck Towing Line (N. Y.), 11 Moore Street, New York, N. Y.:	
St. s. Richard Card.....	179
Great Northern Paper Co. (Me.), Millinocket, Me.:	
St. s. Ripogenua.....	2,369
Great Northwestern Shipping Cor- poration (N. Y.), 67 Exchange Place, New York, N. Y.:	
St. s. New Britain.....	4,826
Green, Jr., Andrew H., 2900 East Jefferson Avenue, Detroit, Mich.:	
St. s. Henry Cort.....	2,394
Green, Stephen, New Albany, Ind.:	
St. w. Kosmosdale.....	140
Greene, Mary B., care Greene Line Steamers, foot Sycamore Street, Cincinnati, Ohio:	
St. w. Kiwanis.....	142
St. p. Tom Greene.....	435
Greenville Bridge & Ferry Co. (Del.), Greenville, Miss.:	
St. w. A. C. Jaynes.....	148
Greenwood Steamship Co., care T. P. H. Whitelaw, 100 Folsom Street, San Francisco, Calif.:	
St. s. Greenwood.....	193
Greyhound Transportation Co. (Oreg.), Foot Taylor Street, Portland, Oreg.:	
St. w. Greyhound.....	111
Greylock Steamship Corporation (N. Y.), 39 Cortlandt Street, New York, N. Y.:	
St. s. Greylock.....	7,460
Griffiths & Sons, James (Del.), 7 West Tenth Street, Wilming- ton, Del.:	
St. s. El Cedro.....	2,512
Sc. b. Griffson.....	2,259

Griffiths & Sons, James (Del.), 7 West Tenth Street, Wilming- ton, Del.—Continued.	
St. s. S. A. Perkins.....	4,839
Shp. William T. Lewis.....	2,156
Gulda, S. A., Mt. Pleasant, S. C.:	
St. s. Barrenfork.....	418
Guinan, Bernard A., care Joseph O'Boyle, 15 Moore Street, New York, N. Y.:	
St. s. Halcyon.....	200
Gulf & Interstate Railway Co., 604 Santa Fe Building, Galves- ton, Tex.:	
St. s. J. W. Terry.....	130
Gulf Crushing Co. (La.), 833 Howard Avenue, New Orleans, La.:	
St. s. W. H. Williams.....	100
Gulf Mall S. S. Co. (La.), 1544 Canal Bank Building, New Orleans, La.:	
St. s. Oontoy.....	1,943
Gulf Refining Co. (Tex.), Dock 29, West Port Arthur, Tex.:	
Ga. s. Captain Collier.....	161
Ga. s. Choctaw.....	350
Sch. Conemaugh.....	1,774
St. s. Currier.....	4,711
St. s. Delanco.....	183
Ol. s. Gulfbird.....	10,208
St. s. Gulfbreeze.....	6,651
Ol. s. Gulfcree.....	8,952
St. s. Gulfcree.....	5,188
St. s. Gulfgem.....	6,784
Ol. s. Gulfhawk.....	10,208
St. s. Gulfkings.....	6,560
St. s. Gulfland.....	5,276
St. s. Gulflight.....	5,188
St. s. Gulfmald.....	5,225
El. w. Gulfmist.....	227
St. s. Gulfoal.....	5,188
St. s. Gulfpenn.....	8,862
St. s. Gulfpoint.....	6,972
Ol. s. Gulfpride.....	12,510
St. s. Gulfprince.....	6,560
St. s. Gulfqueen.....	6,599
Ol. s. Gulfspray.....	379
Ol. s. Gulfsprite.....	379
St. s. Gulfstar.....	6,906
St. s. Gulfstate.....	7,216
St. s. Gulfstream.....	5,188
St. s. Gulftrade.....	6,776
St. s. Gulfwax.....	8,862
Ol. s. Gulfwing.....	10,208
St. s. Gulf of Mexico.....	7,807
Ga. s. Gulf of Venezuela.....	6,629
Ol. s. Harmony.....	918
Sc. b. Juniata.....	1,432
St. s. Ligonier.....	3,737
Ga. s. Mohawk.....	369
Sc. b. Monongahela.....	1,677
Sc. b. Ohio.....	1,677
Ga. s. Radium.....	339
St. s. Robert O. Clark.....	291
St. s. Senator Bailey.....	293
Sc. b. Shenango.....	2,365
Ol. s. Supreme.....	890
Sc. b. Susquehanna.....	1,381
St. s. Trinidadian.....	2,450
St. s. Winifred.....	2,551
Gulf Refining Co. (Tex.), 24 State Street, New York, N. Y.:	
Ol. s. No-Nox.....	982
Gurney, Allen, 26 Custom House Street, Providence, R. I.:	
Sch. Altana M. Jagger.....	132
Hagan, S. S. Co. (Del.), 260 South Broad Street, Philadelphia, Pa.:	
St. s. Hagan.....	6,373
Haldt Transportation Co. (Del.), 7 West Tenth Street, Wilming- ton, Del.:	
Sch. Albert D. Cummins.....	1,163
Halfhill Packing Corporation (Calif.), Channel No. 3, Long Beach, Calif.:	
Sch. Glendale.....	296
Sch. Mary Lou.....	496
Sch. Oceanic Vance.....	445

Hall Corporation (N. Y.), George, 502 North Water Street, Ogdens- burg, N. Y.:	
St. s. Adrian Iselin.....	2,040
St. s. Lucius W. Robinson.....	1,899
Hamlen & Son, J. O. (Me.), 415 Congress Street, Portland, Me.:	
Sch. James O. Hamlen.....	1,138
Hammermill Paper Co. (Pa.), East Lake Road, Erie, Pa.:	
St. s. Tristan.....	2,294
Hammond, L. P., Owenoke, West- port, Conn.:	
St. s. Glendoyle.....	2,246
Hammond Lumber Co. (Del.), 310 Sansome Street, San Francisco, Calif.:	
St. s. Astoria.....	2,224
St. s. Covena.....	2,372
St. s. Eureka.....	2,246
St. s. Missoula.....	4,553
St. s. Samoa.....	1,997
St. s. San Pedro.....	2,235
St. s. Tillamook.....	2,117
St. s. Watsonville.....	2,220
Hanfly Co. (Calif.), J. R., 24 Market Street, San Francisco, Calif.:	
St. s. Anne Hanfly.....	1,343
St. s. Ryder Hanfly.....	1,343
St. s. Santa Barbara.....	695
St. s. Santa Monica.....	497
St. s. Welleley.....	770
Hanley S. S. Co. (Del.), Tacoma Building, Tacoma, Wash.:	
St. s. Hanley.....	7,583
Hanlon, Albert W., 205 Main Street, Brewer, Me.:	
Sch. Horace A. Stone.....	1,376
Hanlon, D. J., 112 Market Street, San Francisco, Calif.:	
St. s. Bertie M. Hanlon.....	409
Hansen, Henry E., care Farmers & Merchants National Bank Building, Stockton, Calif.:	
Ol. s. Service.....	100
Harbor Tug & Barge Co. (Calif.), Pier 14, San Francisco, Calif.:	
St. w. Potrero.....	531
Harkins Transportation Co. (Oreg.), Municipal Dock 2, Portland, Oreg.:	
St. w. Beaver.....	421
St. s. Georgiana.....	242
Ol. s. L. P. Haowford.....	680
St. w. Ludine.....	524
St. w. Undine.....	516
Harlem Transfer Co. (N. Y.), care D. L. & W. R. R. Co., Ho- boken, N. J.:	
St. s. Bronx.....	218
Harris County Houston Ship Chan- nel Navigation District, Harris County Courthouse, Houston, Tex.:	
El. s. Port Houston.....	284
Harris, F. D., 4015 Maybell Ave- nue, Oakland, Calif.:	
Sch. Lottie Bennett.....	566
Hartford & New York Transporta- tion Co. (Conn.), 285 State Street, Hartford, Conn.:	
St. s. Georgia.....	1,749
St. s. Tennessee.....	1,240
Hartford River Transportation Lines (Del.), 15 Moore Street, New York, N. Y.:	
St. s. Dauntless No. 8.....	199
Hart-Wood Lumber Co. (Calif.), 1 Drumm Street, San Fran- cisco, Calif.:	
St. s. Point Loma.....	2,119
Hartwell Steamship Co. (Mass.), 73 Water Street, Boston, Mass.:	
St. s. Astoria.....	3,078
St. s. Hartwellson.....	3,087
Haskell, Abraham, 9 First Street, Providence, R. I.:	
Ga. s. J. Duffy.....	144

Hatfield Campbell Creek Coal Co. (Ohio), 807 Union Trust Building, Cincinnati, Ohio:		Hillman Transportation Co. (Pa.), First National Bank Building, Pittsburgh, Pa.:	73	Howard Co. (Conn.), 260 Boulevard, New Haven, Conn.:	
St. w. D. T. Lane.....	135	St. w. A. B. Sheets.....	1	Sts. The Howard Co.....	284
St. w. Henry C. Yeiser, jr.....	138	St. w. J. H. Hillman.....	445	Howard, Thomas J., 1 Broadway, New York, N. Y.:	
St. w. Julius Fleischmann.....	504	Hinckley, Augustus R., 40 East Mohawk Street, Oswego, N. Y.:		So. b. Buck Ridge.....	915
St. w. W. C. Mitchell.....	121	St. s. Harvey J. Kendall.....	398	So. b. Draper.....	855
Hathaway, Harold F., 165 School Street, Taunton, Mass.:		Hind Rolph Investment Co. (Calif.), 230 California Street, San Francisco, Calif.:		So. b. Eagle Hill.....	911
Ol. s. Roseway.....	112	Bkn. Conqueror.....	1,395	So. b. Enterprise.....	901
Havemeyers & Elder (N. Y.), 25 Broadway, New York, N. Y.:		Hobbs, Wall & Co. (Calif.), 1 Drumm Street, San Francisco, Calif.:		So. f. Franklin.....	910
St. s. Integrity.....	192	St. s. Elizabeth.....	415	So. b. Harry Howard.....	865
St. s. Invader.....	192	St. s. Westport.....	211	So. b. Hawthorne.....	680
St. s. Invincible.....	231	Hoboken Ferry Co. (N. J.), 90 West Street, New York, N. Y.:		St. s. Julia Howard.....	360
Hawaiian Sea Products Co. (T. H.), 217 South King Street, Honolulu, Hawaii:		St. s. Bergen.....	1,120	So. b. Mahanoy.....	855
Ol. s. Lanikal.....	200	St. s. Binghamton.....	1,462	St. s. Margaret A. Howard.....	475
Hawkins, Otis, 2203 Sherman Avenue, Detroit, Mich.:		St. s. Chatham.....	1,265	So. b. Merriam.....	855
St. s. C. & M.....	142	St. s. Elmira.....	1,460	So. b. Monitor.....	955
Hawks, J. R. (Mrs.), Wingershoek, Gloucester, Mass.:		St. s. Hopatcong.....	1,079	St. s. Murrell.....	311
Sch. Ervin J. Luce.....	127	St. s. Ithaca.....	1,462	So. b. Paul Howard.....	2,219
Hayes, John A., 1010 Ocean Parkway, Brooklyn, N. Y.:		St. s. Lackawanna.....	1,079	So. b. Tipton.....	830
St. s. Amagansett.....	390	St. s. Maplewood.....	1,252	St. s. Thomas J. Howard.....	320
St. s. Arizona.....	201	St. p. Montclair.....	1,095	St. s. Wm. G. Howard.....	475
St. s. Herbert N. Edwards.....	323	St. s. Netherlands.....	1,129	Hubbard, John W., 501 Granite Building, Pittsburgh, Pa.:	
St. s. J. W. French.....	154	St. s. Orange.....	1,096	St. p. Cincinnati.....	1,056
St. s. Leander Wilcox.....	205	St. s. Scandinavia.....	1,462	Hubble Towing Co. (Wash.), 717 Leves Street, Hoquiam, Wash.:	
St. s. Martin J. Marran.....	308	St. s. Scranton.....	1,462	St. s. John Cudahy.....	122
St. s. Portland.....	118	Hogan, Felix J., 108 Hudson Street, Somerville, Mass.:		Hudson & Athens Ferry Co. (N. Y.), Hudson, N. Y.:	
St. s. Quilckstep.....	231	Ol. s. L. A. Dunton.....	133	Ol. s. Hudson-Athens.....	556
St. s. Rollin E. Mason.....	323	Holland Co. (N. J.), The Public Service Terminal Building, Newark, N. J.:		Hudson, Birdie H., Salisbury, Md.:	
St. s. Rowland H. Wilcox.....	247	St. s. Hackensack.....	1,310	Ol. s. Birdie H.....	185
St. s. William B. Murray.....	390	St. s. Tenafly.....	1,310	Hudson River Day Line (N. Y.), Desbrosses Street Pier, New York, N. Y.:	
Haynie, Raymond L., Reedville, Va.:		Holland Transportation Co. (Ind.), care O. W. Blodgett, Bay City, Mich.:		St. p. Albany.....	1,415
St. s. Alden S. Swan.....	136	Sch. Nelson C. Holland.....	564	St. p. Alexander Hamilton.....	2,367
Hedger Transportation Co. (N. J.), 25 Broadway, New York, N. Y.:		Holls Towing Line (N. Y.), 11 Moore Street, New York, N. Y.:		St. s. Chauncey M. Depew.....	852
St. s. Top Sergeant.....	155	St. s. Paul Card.....	160	St. s. De Witt Clinton.....	3,899
Hedger, William E., 25 Broadway, New York, N. Y.:		Holmes, James O., Eighth and Water Streets SW., Washington, D. C.:		St. p. Hendrick Hudson.....	2,847
Ol. s. Arminda.....	1,169	St. p. E. Madison Hall.....	409	St. s. Peter Stuyvesant.....	1,721
Heffron Steamship Co. (Del.), Tacoma Building, Tacoma, Wash.:		Holmes Shipping Co. (C. S.), 349 Kinnear Place, Seattle, Wash.:		St. p. Robert Fulton.....	2,168
St. s. Heffron.....	7,611	Sch. O. S. Holmes.....	623	Hudson River Navigation Corporation (Del.), Pier 32, North River, New York, N. Y.:	
Hegira S. S. Co. (Del.), Tacoma Building, Tenth and A Streets, Tacoma, Wash.:		Holy Cross Trawler (Mass.), 21 Fish Pier, Boston, Mass.:		St. s. Berkshire.....	4,300
St. s. Hegira.....	7,588	Ol. s. Holy Cross.....	229	St. s. Cohoes.....	930
Herbert, Jr., Thos. L., 174 Third Avenue North, Nashville, Tenn.:		Homegardner Sand Co. (Ohio), foot McDonough Street, Sandusky, Ohio:		St. p. Fort Orange.....	4,307
St. p. Sanderson.....	399	St. s. Mary H.....	208	St. s. Green Island.....	1,152
Heston, John E., Solano Beach, Calif.:		Honolulu S. S. Co. (Del.), 100 West Tenth Street, Wilmington, Del.:		St. p. Rensselaer.....	2,690
Ol. s. Heston.....	285	St. s. Commercial Guide.....	4,762	St. p. Trojan.....	2,571
Hettler Lumber Co., Herman H. (Ill.), 2601 Elston Avenue, Chicago, Ill.:		St. s. Commercial Trader.....	4,840	Hudson River Steamboat Co. (Del.), Pier 32, North River, New York, N. Y.:	
St. s. T. S. Christie.....	517	Hood Bay Canning Co. (Wash.), Killisnoo, Alaska:		St. s. Poughkeepsie.....	1,566
Hiernaux, Richard J., 609 Railroad Street, Lock 4, Pa.:		So. b. Escort No. 2.....	230	Hudson River Steamboat Co. (N. Y.), Pier 32 North River, New York, N. Y.:	
St. w. Leona.....	156	Horkay, Mary, Montclair, N. J.:		St. s. Benjamin B. Odell.....	2,011
Higgins, Chas. H., 268 Market Street, San Francisco, Calif.:		St. s. Higginson Mfg. Co. No. 4.....	148	Hudson Tow Boat Co. (N. J.), Foot Seventeenth Street, Hoboken, N. J.:	
St. s. Vanguard.....	358	Horkay, Stephen J., 59 Pearl Street, New York, N. Y.:		St. s. Hudson.....	130
Higgins Transportation Co. (Calif.), Stockton, Calif.:		St. s. Stephen J. Horkay.....	179	Huffman Construction Co., R. C. (Ohio), 556 Terminal Tower, Cleveland, Ohio:	
Ol. s. John W. Higgins.....	151	Horseman, Garfield F., 411 Warren Avenue, Baltimore, Md.:		St. s. America.....	297
Highlands, Long Branch & Red Bank Steamboat Co. (N. J.), Keansburg, N. J.:		Ga. s. Bertie E. Tull.....	236	Humble Oil and Refining Co. (Tex.), Main and Polk Avenues, Houston, Tex.:	
St. p. Little Silver.....	428	Hosford Transportation Co. (Oreg.), foot Lincoln Street, Portland, Oreg.:		St. s. Mustang.....	357
St. p. Mary Patten.....	508	St. w. G. K. Wentworth.....	325	Humboldt Stevedore Co. (Nev.), 121 F Street, Eureka, Calif.:	
High Seas Transportation (N. Y.), 1819 Broadway, New York, N. Y.:		St. w. Weown.....	372	St. s. Humboldt.....	167
St. s. Eastern Temple.....	3,673	Houston Towing Co. (Tex.), 811 Cotton Exchange Building, Houston, Tex.:		Hunt, Hatch Transportation Co. (Calif.), 201 Franklin Street, Oakland, Calif.:	
Hill-White Transit Co. (Wis.), Green Bay, Wis.:		St. s. Gulfport.....	224	Ol. s. Oakland.....	225
Ga. s. Marold II.....	283	St. s. Orion.....	127	Ol. s. Suisun City.....	142
Hillcone S. S. Co. (Nev.), 311 California Street, San Francisco, Calif.:		St. s. R. C. Veit.....	193	Ol. s. Surprise.....	129
St. s. Brandywine.....	4,960			Hunt, L. B. Gig Harbor, Wash.:	

Huron Transportation Co. (Mich.), Ford Building, Detroit, Mich.:		Inland Waterways Corporation, Maher Building, Mobile, Ala.— Continued.		International Packing Co. (Wash.), Colman Building, Seattle, Wash.:	
St. s. John W. Boardman.....	3,815	St. s. Dwight F. Davis.....	311	St. s. International.....	2,740
St. s. S. T. Grapo.....	4,709	St. s. Montgomery.....	267	Inter Ocean Steamship Co. (Minn.), Alworth Building, Duluth, Minn.:	
St. s. Samuel Mitchell.....	2,277	St. s. Tuscaloosa.....	1,537	St. s. James E. Davidson.....	6,206
Hursey Transportation Co. (La.), Siddell, La.:		Inter-Coast Steamship Co. (Mass.), 333 Washington Street, Boston, Mass.:		Interstate Steamship Co. (W. Va.), Alworth Building, Duluth, Minn.:	
Ol. s. Hiway.....	147	St. s. Maruba.....	2,637	St. s. B. F. Jones.....	6,939
Hutchings, Fred P., Orland, Me.:		Inter Island Steam Navigation Co. (Hawaii), corner Fort and Mer- chant Streets, Honolulu, Ha- waii.:		St. s. James Laughlin.....	6,939
Sch. Ella Clifton.....	108	Ol. s. Eleu.....	335	St. s. Thomas Walters.....	7,518
Hutchinson Ferry Co. (N. Y.), Alexandria Bay, N. Y.:		St. s. Haleakala.....	3,879	St. s. Willis L. King.....	7,568
St. s. General Hancock.....	131	St. s. Hawaii.....	850	Interstate Steamboat Corporation (N. J.), 786 Broad Street, Newark, N. J.:	
St. s. Roosevelt.....	126	St. s. Hualalai.....	3,088	St. s. Susquehanna.....	462
Hvatum, O. O., 6045 Palatine Ave- nue, Seattle, Wash.:		St. s. Humuula.....	961	Intracoastal Towing & Transpor- tation Co. (Tex.), Petroleum Building, Houston, Tex.:	
Ga. s. Dorothy.....	130	St. s. Kaala.....	1,519	St. s. Atlas.....	118
Illinois Central R. R. Co. (Ill.), Metropolis, Ill.:		Ga. s. Kallua.....	328	St. s. Titan.....	178
St. p. W. B. Duncan.....	575	St. s. Kilauca.....	1,338	St. s. Trojan.....	197
Independent Navigation Co. (Del.), 19-21 Dover Green, Dover, Del.:		Ga. s. Lehua.....	204	Iron City Sand & Gravel Co. (Pa.), 310 Grant Street, Pittsburgh, Pa.:	
Ga. s. Oregon.....	1,849	St. s. Maoi.....	429	St. w. P. M. Pfell.....	122
Independent S. S. Co. (Del.), 3013 East First Street, Duluth, Minn.:		St. s. Mauna Kea.....	1,566	St. w. Steel City.....	297
St. s. Cayuga.....	2,309	St. s. Mauna Loa.....	1,050	Iron Steamboat Co. of New Jersey (N. J.), Pier 1, North River, New York, N. Y.:	
Independent Tow Boat Co. (Del.), 201-3 South Front Street, Philadelphia, Pa.:		St. s. Waialeale.....	3,092	St. p. Cepheus.....	882
St. s. Knickerbocker.....	123	Interlake Steamship Co. (Ohio), Union Trust Building, Cleve- land, Ohio:		St. p. Cetus.....	847
Indiana Towing Co. (Ind.), Citi- zens Bank Building, Evansville, Ind.:		St. s. Adriatic.....	4,658	St. p. Cygnus.....	857
St. w. Indiana.....	134	St. s. Amasa Stone.....	6,282	St. p. Pegasus.....	847
St. w. Robert Gordon.....	115	St. s. Arcturus.....	6,707	St. p. Perseus.....	847
Inland and Coastwise Waterways Service, care of Mississipp- Warrior Service, New Orleans, La.:		St. s. Augustus B. Wolvin.....	6,585	St. p. Sirius.....	993
St. s. A. M. Scott.....	168	St. s. O. H. McCullough.....	5,750	St. p. Taurus.....	916
Inland Steamship Co. (W. Va.), 38 South Dearborn Street, Chi- cago, Ill.:		St. s. O. S. Robinson.....	6,829	Iroquois S. S. Corporation (N. Y.), Chamber of Commerce, Buffalo, N. Y.:	
St. s. Joseph Block.....	6,466	St. s. Calumet.....	4,641	St. s. Inland.....	1,888
St. s. L. E. Block.....	9,092	St. s. Canopus.....	4,978	Irvington Piermont Ferry Corpora- tion (N. Y.), 51 East Forty- second Street, New York, N. Y.:	
St. s. N. F. Leopold.....	6,929	St. s. Cetus.....	4,390	St. w. Irvington.....	930
Inland Waterways Corporation (act of Congress), 523 Marquette Avenue, Minneapolis, Minn.:		St. s. Charles M. Schwab.....	7,935	St. p. Piermont.....	1,095
St. w. Altair.....	184	St. s. Colonel James Pickands.....	8,151	Island Creek Fuel & Transportation Co. (Me.), Dixie Terminal Building, Cincinnati, Ohio:	
Inland Waterways Corporation (act of Congress), Dubuque, Iowa:		St. s. Corvus.....	4,551	St. w. Catherine Davis.....	263
St. w. Patrick J. Hurley.....	530	St. s. Crete.....	6,030	St. s. Sam P. Sult.....	296
Inland Waterways Corporation, Dubuque, Iowa:		St. s. Cygnus.....	4,725	Island Ferry Co. (Me.), Central Wharf, Portland, Me.:	
St. w. James W. Good.....	135	St. s. D. O. Mills.....	6,598	St. p. Swampscott.....	416
Inland Waterways Corporation, 320 Magazine Street, New Or- leans, La.:		St. s. E. A. S. Clarke.....	5,750	Island Transportation Co. (Mich.), St. Ignace, Mich.:	
St. s. Baton Rouge.....	757	St. s. Elba.....	4,671	St. s. Algolah.....	486
St. s. Birmingham.....	1,537	St. s. Elton Hoyt II.....	6,939	Isthmian Steamship Co. (Del.), 50 Trinity Place, New York, N. Y.:	
St. s. Cairo.....	757	St. s. Fayette Brown.....	6,377	St. s. Anniston City.....	5,686
St. s. Gulfport.....	1,537	St. s. Harry Coulby.....	9,467	St. s. Atlanta City.....	5,686
St. s. Gypsum Prince.....	299	St. s. Harry R. Jones.....	5,315	St. s. Bessemer City.....	5,686
St. s. Memphis.....	757	St. s. Harry W. Croft.....	6,223	St. s. Birmingham City.....	6,194
St. s. Minnesota.....	1,332	St. s. Harvey H. Brown.....	6,634	St. s. Chattanooga City.....	5,686
St. s. Mobile.....	1,537	St. s. Hemlock.....	4,684	St. s. Chickasaw City.....	5,686
St. s. Natchez.....	757	St. s. Henry O. Dalton.....	7,810	St. s. Crofton Hall.....	5,378
St. s. St. Louis.....	757	St. s. J. A. Campbell.....	7,316	St. s. Ensley City.....	6,157
St. s. Vicksburg.....	757	St. s. James C. Wallace.....	6,684	St. s. Fairfield City.....	5,686
Inland Waterways Corporation, Customhouse, St. Louis, Mo.:		St. s. James H. Reed.....	5,206	St. s. Knoxville City.....	5,686
St. w. Missouri.....	1,411	St. s. Jay C. Morse.....	6,649	St. s. Memphis City.....	5,686
Inland Waterways Corporation, Munitions Building, Washing- ton, D. C.:		St. s. John Sherwin.....	6,979	St. s. Mobile City.....	6,167
St. s. Boswell.....	311	St. s. Joseph Sellwood.....	6,741	St. s. Montgomery City.....	5,636
St. w. Illinois.....	1,411	St. s. Jupiter.....	3,719	St. s. San Francisco.....	5,102
St. w. Iowa.....	1,411	St. s. Lagoda.....	3,647	St. s. Selma City.....	5,636
Inland Waterways Corporation (Del.), 523 Marquette Avenue, Minneapolis, Minn.:		St. s. Neptune.....	3,717	St. s. Steel Age.....	6,187
St. w. S. S. Thropo.....	319	St. s. Odanah.....	4,658	St. s. Steel Engineer.....	5,686
St. w. General Ashburn.....	319	St. s. Pathfinder.....	6,751	St. s. Steel Exporter.....	5,686
St. w. C. C. Webber.....	319	St. s. Pegasus.....	4,776	St. s. Steel Inventor.....	5,686
St. w. John W. Weeks.....	319	St. s. Perseus.....	4,978	St. s. Steel Mariner.....	5,686
Inland Waterways Corporation, Maher Building, Mobile, Ala.:		St. s. Robert Hobson.....	8,024	St. s. Steel Navigator.....	5,718
St. s. Cordova.....	267	St. s. Samuel Mather.....	8,151	St. s. Steel Ranger.....	5,686
St. s. Demopolis.....	267	St. s. Saturn.....	4,426	St. s. Steel Scientist.....	5,718
		St. s. Taurus.....	4,470	St. s. Steel Seafarer.....	5,718
		St. s. Vega.....	4,282	St. s. Steel Trader.....	5,686
		St. s. Venus.....	3,719	St. s. Steel Traveler.....	7,056
		St. s. Verona.....	5,880	St. s. Steel Voyager.....	6,187
		St. s. Victory.....	4,527		
		St. s. William B. Davock.....	4,220		
		St. s. William McLaughlan.....	8,024		
		St. s. Youngstown.....	8,262		
		International Elevating Co. (N. J.), 2 Broadway, New York, N. Y.:			
		Ol. s. America.....	525		
		St. s. Ceres.....	611		
		St. s. Excelsior.....	597		
		St. s. International.....	590		
		St. s. Isis.....	591		
		St. s. Themis.....	591		
		International Harvester Co. (N. J.), 811 Sellwood Building, Duluth, Minn.:			
		St. s. The Harvester.....	7,188		

Isthmian Steamship Co. (Del.), 50 Trinity Place, New York, N. Y.—Continued.		Kearns, Harry, 2013 Mermald Avenue, Brooklyn, N. Y.:		Kingsley Navigation Co. of California (Calif.), Pier 17, San Francisco, Calif.:	
St. s. Steel Worker.....	5, 686	Sch. Albert H. Willis.....	567	St. s. Tenada.....	2, 477
St. s. Steelmaker.....	6, 187	Keeler, Elmer A., 1 Broadway, New York, N. Y.:		Kinney Steamship Co. (Ohio), Rockefeller Building, Cleveland, Ohio:	
St. s. Tuscaloosa City.....	5, 686	St. s. Ambrose Keeler.....	168	St. s. A. T. Kinney.....	6, 328
Ivancic, Slavka, 862 Seventh Street, San Pedro, Calif.:		Sch. Beattie.....	1, 117	St. s. Andrew S. Upson.....	4, 443
Ol. s. Senator.....	118	St. s. Harry F. Keeler.....	391	St. s. J. S. Ashley.....	6, 361
Jack S. S. Corporation (Del.), McDougall Terminal, Duluth, Minn.:		Sc. b. Henry Endicott.....	866	St. s. Robert B. Wallace.....	6, 357
St. s. Jack.....	2, 622	St. s. Watuppa.....	190	St. s. Robert L. Ireland.....	6, 387
Jacksonville Forwarding Co. (Fla.), foot Laura Street, Jacksonville, Fla.:		St. s. William S. Keller.....	153	Kinsman Transit Co. (Ohio), 1001 Rockefeller Building, Cleveland, Ohio:	
St. s. A. B. Potter.....	264	Keeler Transportation Line (N. Y.), 1 Broadway, New York, N. Y.:		St. s. George M. Humphrey.....	8, 004
St. s. Three Friends.....	157	St. s. Elmer A. Keeler.....	236	St. s. Henry Steinbrenner.....	4, 345
Jakobson and Peterson (N. Y.), Foot Sixteenth Avenue, Brooklyn, N. Y.:		Keene, Walter W., 511 East Sixth Street, Los Angeles, Calif.:		St. s. Matthew Andrews.....	7, 014
Ol. s. Republic No. 5.....	108	Ol. s. Molokai.....	269	St. s. Phillip Minch.....	5, 865
Jamestown & Newport Ferry Co. (R. I.), Jamestown, R. I.:		Keener, H. O., 3605 Pacific Avenue, Atlantic City, N. J.:		St. s. Worrall Clarkson.....	8, 208
St. p. Beaver Tail.....	284	Ol. s. Waegwoitic.....	201	Kirschner, Augustus O., 19 Main Street, Cincinnati, Ohio:	
St. s. Governor Carr.....	412	Kehoe, James J. (N. Y.), Avenue U and East Fifty-seventh Street, Brooklyn, N. Y.:		St. w. Ben Franklin.....	312
St. s. Hammonton.....	794	St. s. Fire Island.....	189	Kishacoquillas Corporation, Steamer (N. Y.), 123 East Forty-second Street, New York, N. Y.:	
St. p. Jamestown.....	484	St. s. Sentinel.....	116	St. s. Kishacoquillas.....	5, 039
St. p. Mohican.....	279	Kelley Island Lime & Transport Co. (Ohio), Foot McDonough Street, Sandusky, Ohio.:		Kitap County Transportation Co. (Wash.), Canadian National Dock, Seattle, Wash.:	
Jay Street Terminal, 71 Water Street, New York, N. Y.:		St. s. Hydro.....	1, 282	Ol. s. Bainbridge.....	572
St. s. John Arbuckle.....	207	St. s. John N. McKerchey.....	506	Ol. s. Ballard.....	211
St. s. William A. Jamison.....	229	St. s. Kelley Island.....	700	St. s. Hyak.....	207
Jayne, Ambrose W., 519 Eleventh Street, Brooklyn, N. Y.:		Kelly, Dennis, 155 Broadway, Elizabeth, N. J.:		Ga. s. Kitap.....	526
St. s. McKeever.....	107	St. s. Roy B. White.....	299	Ol. s. Vashon.....	641
Jenkins Steamship Co. (Ohio), Terminal Tower Building, Cleveland, Ohio:		Kelly, James J., 155 Broadway, Elizabeth, N. J.:		St. s. Verona.....	181
St. s. Charles O. Jenkins.....	6, 285	St. s. Mary F. Kelly.....	103	St. s. Winslow.....	313
St. s. F. B. Squire.....	5, 156	St. s. Unity.....	404	Knoxville Sangravl Material Co. (Tenn.), Knoxville, Tenn.:	
St. s. James Watt.....	3, 803	Kennebec Wharf & Coal Co., 269 Front Street, Bath, Me.:		St. w. Geo. J. Oahler.....	111
St. s. Sir Thomas Spaulding.....	5, 507	Sc. b. Bast.....	693	Knudsen, Alfred, 206 Sixty-second Street, Brooklyn, N. Y.:	
St. s. Wm. F. Fitch.....	3, 629	Kenner Ferry Co. (La.), 171 Walnut Street, New Orleans, La.:		St. s. Sentinel.....	110
Jersey-American S. S. Co. (N. J.), 446 Sixteenth Street, West New York, N. J.:		Ol. s. Geo. A. Bisso.....	160	Koch Sand and Gravel Co., 120 North Water Street, Evansville, Ind.:	
St. s. Englewood.....	4, 746	Kenny, Philip J., 17 Battery Place, New York, N. Y.:		St. w. Billy Koch.....	147
Jersey City Stock Yards Co. (N. J.), foot Sixth Street, Jersey City, N. J.:		St. s. New York.....	138	Koenig Transportation Co. (Mich.), 1480 Gratiot Avenue, Detroit, Mich.:	
Ga. s. Robert C. Bonham.....	113	Kensington & New Jersey Ferry Co. (Pa.), Broad Street Station, Philadelphia, Pa.:		St. s. Peter Koenig.....	688
Jex, Ralph W., 1749 Summit Street, Toledo, Ohio:		St. p. Coopers Point.....	389	Koven, Edward, 1161 Sherman Avenue, New York, N. Y.:	
Sch. Genoa.....	730	Kenton Shipping Co., (Fla.), Law Exchange Building, Jacksonville, Fla.:		St. s. Lorraine Rita.....	286
Sch. Iron Cliff.....	1, 116	Sch. Kenton.....	904	Kraft Coal & Fueling Co. (Ill.), Ninety-fourth Street and Calumet River, Chicago, Ill.:	
St. s. James H. Prantice.....	535	Kentucky and Ohio Transportation Co. (Ky.), Carrollton, Ky.:		St. s. Koalkraft.....	376
John A. Hughes Co., Tug (Del.), 115 Walnut Street, Philadelphia, Pa.:		St. w. J. F. Butts.....	114	Kreetan Co. (Mich.), Johns Wood, Mich.:	
St. s. John A. Hughes.....	149	Keystone Sand and Supply Co. (Pa.), 302 Penn. Avenue, Pittsburgh, Pa.:		St. s. Mathew Wilson.....	323
Johnson, A. B., 1 Drumm Street, San Francisco, Calif.:		Ol. w. Mary Alice.....	214	Kroger, Harry, 836 Post Road, Port Richmond, S. I., N. Y.:	
St. s. Esther Johnson.....	1, 104	Ol. w. Betty.....	268	Sch. George W. Elzey, Jr.....	696
St. s. J. B. Stetson.....	637	St. w. Victory.....	243	Krusa, Emil T., 24 California Street, San Francisco, Calif.:	
Johnson & Wimsatt (Del.), Thirtieth and Water Streets SW., Washington, D. C.:		Kill, Anna M., 653 Walnut Street, Lockport, N. Y.:		St. s. Helene.....	672
Sch. Josephine Wimsatt.....	149	St. s. William Hengerer.....	125	Kuhlman Builders' Supply & Brick Co. (Ohio), Nicholas Building, Toledo, Ohio:	
Sch. Kinkora.....	229	Killian, Katherine O., 154 Spring Street, Kingston, N. Y.:		St. s. T. B. S.....	278
Sch. Mabel and Ruth.....	203	St. s. Red Jacket.....	136	St. s. Walter D.....	136
Johnston, Wilsy J., Buttes des Morts, Wis.:		Kime, Benjamin M., Monteaale Apartment, Niagara Falls, N. Y.:		Kuskokwim Fishing & Transportation Co. (Wash.), Colman Building, Seattle, Wash.:	
St. s. Enterprise.....	126	St. s. C. H. Little.....	324	Ga. s. Ruby.....	345
Jones, George E., 1718 Hamlin Avenue, Norfolk, Va.:		King County (Wash.), County City Building, Seattle, Wash.:		La Belle Steamship Co. (Ohio), Leader-News Building, Cleveland, Ohio:	
Sch. Granville R. Bacon.....	385	St. p. Leech.....	433	St. s. La Belle.....	6, 407
Jones Navigation Co. (N. Y.), North Tonawanda, N. Y.:		St. s. Lincoln.....	580	L. & L. Canal Line (N. Y.), 44 Beaver Street, New York, N. Y.:	
St. s. Griffin.....	1, 879	Ga. s. Mercer.....	283	St. s. R. Lenahan.....	341
Kahl, Nick, Box 1012, Beaumont, Tex.:		St. s. Washington.....	323		
Ga. s. Tamiami.....	193	St. p. West Seattle.....	773		
Keansburg Steamboat Co. (N. J.), Keansburg, N. J.:		King Philip Steamship Company (Mass.), 25 T Wharf, Boston, Mass.:			
St. s. City of Keansburg.....	1, 037	St. s. King Philip.....	279		
St. p. Mobjack.....	610	King Steamship Corporation (Del.), McDougall Terminal, Duluth, Minn.:			
St. p. Pocahontas.....	814	St. s. King.....	2, 624		
St. p. Smithfield.....	725				

Lagoon Packing Co., Nelson (Wash.), South Bellingham, Wash.:		Lehigh Coal & Navigation Co. (Pa.), 143 Liberty Street, New York, N. Y.:		Lockwood, J. J., 12 A Rutledge Avenue, Charleston, S. C.:	
Ga. s. Breaker.....	257	Sc. b. Coaldale.....	831	St. s. Robt. H. Lockwood.....	112
Lake Obelan Steamship Corporation (N. Y.), Grand Island, N. Y.:		Sc. b. Easton.....	830	Lone Star Cement Co. (Del.), Hibernia Bank Building, New Orleans, La.:	
St. s. Lake Obelan.....	2,010	Sc. b. Greenwood.....	967	St. s. Cementus.....	126
Lake Giltedge Steamship Co. (Ala.), 7 St. Michael Street, Mobile, Ala.:		Sc. b. Hauto.....	830	Ol. s. Incor.....	221
St. s. Lake Giltedge.....	2,664	Sc. b. Nesquehoning.....	967	Ol. s. Lone Star.....	123
Lake Sand Corporation (Ill.), 228 North La Salle Street, Chicago, Ill.:		Sc. b. Rahn.....	932	Long Beach Shipbuilding Co., c/o John Craig, 2nd (Trustee), Foot Water Street, Long Beach, Calif.:	
St. s. Gilbert.....	1,108	Sc. b. Tamaqua.....	830	Ol. s. Mazatlan.....	987
Lake Tankers Corporation (Del.), 37 Broad Street, New York, N. Y.:		Lehigh Valley Coal Sales Co. (W. Va.), Marine Trust Building, Buffalo, N. Y.:		Long Island Equipment Trust, Series H., Pennsylvania Station, Thirty-third Street, New York, N. Y.:	
St. s. Interstate No. 2.....	131	St. s. Batavia.....	202	Ol. s. Meltowax.....	199
Lake Tankers Corporation (Del.), 7 West Tenth Street, Wilmington, Del.:		Lehigh Valley Railroad Co. of New Jersey (N. J.), 143 Liberty Street, New York, N. Y.:		Long Island Oyster Farms (N. Y.), Northport, N. Y.:	
Ol. s. Bacol.....	1,606	St. s. Allentown.....	181	Ol. s. Jeremiah Smith.....	179
Ol. s. Irene W. Allen.....	962	St. s. Athens.....	266	St. s. Supervisor.....	214
Ol. s. Justine C. Allen.....	962	St. s. Auburn.....	241	Long Island Railroad Co. (N. Y.), Foot Borden Avenue, Long Island City, N. Y.:	
El. s. L. T. O. No. 1.....	548	St. s. Aurora.....	234	St. s. Cutchogue.....	183
El. s. L. T. O. No. 2.....	548	St. s. Black Diamond.....	243	Ol. s. Long Island.....	179
El. s. L. T. O. No. 3.....	548	St. s. Claremont.....	177	St. s. Patchogue.....	190
St. s. L. T. O. No. 4.....	370	St. s. Cornwall.....	173	St. s. Quogue.....	183
Lake Tankers Corporation (Del.), The Rockery, Chicago, Ill.:		St. s. Coxton.....	548	St. s. Syosset.....	176
Ol. s. Martha E. Allen.....	2,935	St. s. Hobart.....	199	St. s. Talisman.....	188
Lake Treba Transportation Co. (Ala.), 7 St. Michael Street, Mobile, Ala.:		St. s. Irvington.....	365	Long Island Sound Ferries Corporation (N. Y.), 51 East Forty-second Street, New York, N. Y.:	
St. s. Lake Treba.....	2,606	St. s. Lafayette.....	173	St. s. Mount Morris.....	400
Lakewood Steamship Co. (Ohio), Western Reserve Building, Cleveland, Ohio:		St. s. Lehigh.....	176	Loop Lumber Co. (Calif.), Central Basin, San Francisco, Calif.:	
St. s. Michael J. Bartelme.....	3,850	St. s. Manchester.....	582	St. s. Johan Poulsen.....	650
St. s. O. S. McFarland.....	3,762	St. s. Niagara.....	177	Lorenz & Berntson Co. (Wash.), Municipal Dock, Tacoma, Wash.:	
St. s. Thomas Britt.....	4,626	St. s. Packerton.....	430	St. s. Arcadia.....	102
Lampe, Edward C., Lorain, Ohio:		St. s. Powerful.....	176	Lorenz, Otto, 311 South Fourth Street, Tacoma, Wash.:	
St. s. Alvah S. Chisholm, Jr.....	478	St. s. Rochester.....	173	St. s. Monticello.....	196
Lancaster Steamship Corporation (N. Y.), 26 Beaver Street, New York, N. Y.:		St. s. Seneca.....	173	Los Angeles-San Francisco Navigation Co. (Calif.), Pier 17, San Francisco, Calif.:	
St. s. Ipswich.....	5,689	St. s. Slatington.....	221	St. s. Humboldt.....	1,075
St. s. Lancaster.....	5,871	St. s. Superior.....	168	Los Angeles Steamship Co. (Calif.), Pier A, 153, 156, and 157, Wilmington, Calif.:	
Landers, Charles A., Box 604, San Diego, Calif.:		St. s. Victor.....	324	St. s. Calawall.....	7,270
Ol. s. Shasta.....	157	Leslie, L. A., 4-D Elkton Court Apartment, Hampton Boulevard, Norfolk, Va.:		St. s. City of Honolulu.....	10,263
Lang, Frank T., 1790 Metropolitan Avenue, Brooklyn, N. Y.:		St. p. Mayflower.....	398	St. s. City of Los Angeles.....	12,642
Sch. Anna Sophia.....	200	Lewers & Cooke (T. H.), 169 South King Street, Honolulu, Hawaii:		St. s. Constance Chandler.....	5,523
Langford & Pind, 37 Rogers Street, Gloucester, Mass.:		Sch. Commodore.....	1,526	St. s. Diamond Head.....	5,603
Ol. s. Pilgrim.....	107	Lewes Fertilizer Co. (Del.), Lewes, Del.:		St. s. Fort Wayne.....	6,231
Lanier, Jr., W. W., Petersburg, Va.:		St. s. James M. Gifford.....	168	St. s. General M. H. Sherman.....	6,089
St. s. Islander.....	273	Lewis, George F., Shermans Wharf, Newport, R. I.:		St. s. Helen Whittier.....	5,506
Larkin Transportation Co. (Calif.), Pier 23, Sacramento, Calif.:		St. s. George D. Lewis.....	135	St. s. Heber.....	6,041
Ol. s. Larkin No. 6.....	100	Lewis Oyster Co. (Conn.), H. J., Stratford, Conn.:		St. s. Marian Otis Chandler.....	5,520
Ga. s. Surf.....	125	St. s. Florence.....	102	St. s. Waimea.....	1,067
Larsen, A. J., 218 North Catalina Avenue, Redondo Beach, Calif.:		St. s. Mary S. Lewis.....	138	St. s. Yale.....	2,818
Bkn. Georgia.....	998	Lewis Co. Tug John F. (Del.), 115 Walnut Street, Philadelphia, Pa.:		Louisiana & Mississippi Railroad Transfer Co. (La.), Vicksburg, Miss.:	
Lawry, Frank E., c/o Gilmartin & Co., 116 Broad Street, New York, N. Y.:		St. s. John F. Lewis.....	148	St. p. Albatross.....	1,313
Sch. Charles D. Stanford.....	714	Lexington Trawling Co. (Mass.), 25 Fish Pier, Boston, Mass.:		Louisiana Avenue Ferry Co. (La.), 171 Walnut Street, New Orleans La.:	
Layton, H. P., Georgetown, Del.:		Ol. s. Lexington.....	407	St. w. Joseph Bisso.....	169
St. s. Columbia.....	380	Libby, McNeill & Libby (Me.), 465 California Street, San Francisco, Calif.:		St. s. L. H. Marrero.....	163
Leathem Smith-Putnam Navigation Co. (Ill.), 205 West Wacker Drive, Chicago, Ill.:		St. s. General W. C. Gorgas.....	4,636	Louisiana Railway and Navigation Co. (La.), Shreveport, La.:	
Ol. s. Material Service.....	1,077	Sch. Henry Wilson.....	499	St. w. Sarah Edenborn.....	259
Lee Steamship Corporation, Robert E. (Del.), Dupont Building, Wilmington, Del.:		Ga. s. Libby Maine.....	1,811	St. w. Wm. Edenborn.....	267
St. s. Robert E. Lee.....	5,184	St. s. Otego.....	4,628	Louisville & Cincinnati Packet Co. (Ky.), Foot Main Street, Cincinnati, Ohio.:	
Lee Transit Corporation (N. Y.), 44 Whitehall Street, New York, N. Y.:		St. s. San Juan.....	294	St. p. John W. Hubbard.....	300
St. s. Theo Lee.....	197	Bk. W. B. Flint.....	952	Love Co., J. C. (Ga.), Mount Vernon, Ga.:	
Lehigh & Wilkes-Barre Coal Co. (N. J.), 143 Liberty Street, New York, N. Y.:		Ol. s. W. F. Burrows.....	1,560	St. w. Dorothy T.....	131
Sc. b. Wilkesbarre.....	1,678	Libby, McNeill & Libby (Me.), 83 Hamlin Street, Seattle, Wash.:		Ol. s. Ocmulgee.....	282
		Ol. s. Expansion.....	175		
		Liberty Steamboat Corporation (N. J.), 786 Broad Street, Newark, N. J.:			
		St. s. Owana.....	356		
		Lincoln County Tug & Barge Co. (Oreg.), Northwestern Bank Building, Portland, Oreg.:			
		Ol. s. Ohahunta.....	101		
		Little River Steamship Co. (Calif.), 405 Montgomery Street, San Francisco, Calif.:			
		St. s. Washington.....	539		
		Lockhart, D. O., 236 West Grand Boulevard, Detroit, Mich.:			
		St. s. Kittanning.....	148		

Loveland Co. (Del.), S. C., 151 South Front Street, Philadelphia, Pa.:	Maggio, William J., 111 Front Street, San Pedro, Calif.:	Marietta Manufacturing Co. (W. Va.), Twenty-third Street, Point Pleasant, W. Va.:
St. s. Adonia..... 198	Ol. s. Hermosa..... 328	St. w. Walter A. Windsor..... 495
St. s. Clinton..... 124	Magnolia Petroleum Co. (Tex.), Beaumont, Tex.:	Marina Corporation, S. S. (N. Y.), 100 East Forty-second Street, New York, N. Y.:
Ol. s. Solarina..... 253	St. s. Chief..... 280	St. s. Marina..... 2,951
Lower Hudson Steamboat Co. (N. Y.), 78 Croton Avenue, Ossining, N. Y.:	St. s. George C. Greer..... 426	Marine Coast Pulpwood Co. (Me.), Bangor, Me.:
St. s. Ossining..... 365	St. s. Magnolia..... 182	So. b. Emille..... 1,069
Lowery, Frank A., Creek Rocks, N. Y.:	St. s. Reliance..... 150	Marine Contracting and Towing Co. (S. C.), 108 Concord Street, Charleston, S. C.:
Ol. s. Frank A. Lowery..... 240	Mahoning Steamship Co. (Del.), Leader-News Building, Cleveland, Ohio:	St. s. Waban..... 163
Luckenbach Steamship Co. (Del.), 44 Whitehall Street, New York, N. Y.:	St. s. Leonard C. Hanna..... 6,356	Marine Dredge and Gravel Co. (Ill.), 75 East Wacker Drive, Chicago, Ill.:
St. s. Andrea F. Luckenbach..... 10,725	St. s. Powell Stackhouse..... 6,171	St. s. Brazil..... 2,166
St. s. Dorothy Luckenbach..... 8,536	St. s. William H. Donner..... 6,312	Marine Equipment Corporation (Del.), 17 Battery Place, New York, N. Y.:
St. s. Edgar F. Luckenbach..... 8,014	Mahony Co. (Calif.), Andrew F., 1 Drumm Street, San Francisco, Calif.:	St. s. Olimax..... 119
St. s. Edward J. Luckenbach..... 7,916	St. s. Brookings..... 2,327	St. s. Mallico..... 263
St. s. F. J. Luckenbach..... 7,821	St. s. Jane Nettleton..... 1,545	Marine Products (Va.), 603 Pennsylvania Avenue NW., Washington, D. C.:
St. s. Florence Luckenbach..... 4,953	Shp. John Ena..... 2,842	St. s. Gloucester..... 521
St. s. Harry Luckenbach..... 8,713	St. s. John C. Kirkpatrick..... 1,430	St. s. Louise..... 530
St. s. Horace Luckenbach..... 6,476	St. s. Martha Buehner..... 774	Marine Products Corporation (Wash.), Thirtieth and Hosmer Streets, Tacoma, Wash.:
St. s. J. L. Luckenbach..... 8,536	St. s. Necanicum..... 752	Sch. Meteor..... 600
St. s. Jacob Luckenbach..... 7,523	St. s. Prentiss..... 406	Marine Transit Corporation (N. Y.), 17 Battery Place, New York, N. Y.:
St. s. Julia Luckenbach..... 7,906	St. s. Santa Inez..... 1,742	St. s. Edwin Ohlton..... 111
St. s. K. I. Luckenbach..... 7,882	Maine Central Railroad Co. (Me.), Union Station, Portland, Me.:	Ol. s. Sterling..... 110
St. s. Katrina Luckenbach..... 7,822	St. p. Hercules..... 800	Marinette Transit Co., 1118 Stanton Street, Marinette, Wis.:
St. s. Lena Luckenbach..... 6,749	St. s. Pemaquid..... 409	St. s. Pere Marquette 6..... 341
St. s. Lewis Luckenbach..... 10,662	Malabar S. S. Co. (Del.), care U. S. Corporation Co., Dover, Del.:	St. s. Sidney O. Neff..... 435
St. s. Lillian Luckenbach..... 8,536	St. s. Malabar..... 8,374	Maritime S. S. Co. (Ohio), Union Trust Building, Cleveland, Ohio:
St. s. Mary Luckenbach..... 5,607	Malacca S. S. Co. (Del.), care U. S. Corporation Co., Dover, Del.:	St. s. Fontana..... 3,887
St. s. Mathew Luckenbach..... 7,496	St. s. Malacca..... 7,061	Marquette & Bessemer Docks & Navigation Co. (N. J.), Conneaut, Ohio:
St. s. Paul Luckenbach..... 6,606	Malco S. S. Co. (Del.), 11 Broadway, New York, N. Y.:	St. s. Marquette and Bessemer No. 1..... 1,525
St. s. Robert Luckenbach..... 6,461	St. s. Malang..... 3,734	St. s. Marquette and Bessemer No. 2..... 2,563
St. s. Susan V. Luckenbach..... 7,394	Mallory Steamship Co. (Me.), Pier 36, North River, New York, N. Y.:	Marquette Cement Manufacturing Co. (Ill.), 140 South Dearborn Street, Chicago, Ill.:
St. s. Walter A. Luckenbach..... 8,102	St. s. Agwidale..... 4,763	Ol. s. William Dickinson..... 216
Luling & Destrhan Ferry Co. (La.), 171 Walnut Street, New Orleans, La.:	St. s. Alamo..... 2,676	Mars Co., Tug Boat (Del.), 111 Walnut Street, Philadelphia, Pa.:
St. w. Geo. N. Roberts..... 167	St. s. Brazos..... 4,497	St. s. Mars..... 278
Ol. s. Victor..... 121	St. s. Colorado..... 2,689	Marshall, J. Manuel, Brown Building, Gloucester, Mass.:
Luzerne, Tug (N. Y.), 17 Battery Place, New York, N. Y.:	St. s. Comal..... 2,934	Ol. s. J. M. Marshall..... 103
St. s. Luzerne..... 165	St. s. Henry R. Mallory..... 6,063	Ga. s. Louise B. Marshall..... 120
Lykes Bros. Steamship Co. (La.), 907 United States National Bank Building, Galveston, Tex.:	St. s. Medina..... 5,426	Martin, Jr., David, 2741 East Twenty-first Street, Brooklyn, N. Y.:
St. s. Almeria Lykes..... 2,674	St. s. Ossabaw..... 2,667	Ga. s. Giralda..... 144
St. s. Genevieve Lykes..... 2,659	St. s. Pecos..... 4,572	Martin, P. F., Barge Corporation (Del.), 111 Walnut Street, Philadelphia, Pa.:
St. s. Ruth Lykes..... 2,637	St. s. President..... 112	So. b. Carpenter..... 1,565
St. s. Stella Lykes..... 2,609	St. s. San Jacinto..... 4,069	Martin Co., Tugboat P. F. (Del.), 111 Walnut Street, Philadelphia, Pa.:
St. s. Tillie Lykes..... 2,606	Malsah S. S. Co. (Del.), 11 Broadway, New York, N. Y.:	St. s. P. F. Martin..... 616
Lykes Bros. Steamship Co. (La.), Cotton Exchange Building, Houston, Tex.:	St. s. Malchace..... 3,515	St. s. Lotus..... 127
St. s. Margaret Lykes..... 3,537	St. s. Mallemak..... 3,513	Martinez-Benicia Ferry & Transportation Co. (Calif.), Martinez, Calif.:
St. s. Velma Lykes..... 2,606	Malston Co. (Del.), care United States Corporation Co., Dover, Del.:	St. p. City of Martinez..... 819
Lynn Transportation Co., Victor (Del.), Salisbury, Md.:	St. s. Dillwyn..... 6,913	St. p. City of Seattle..... 272
Ga. s. Henrietta Frances..... 102	St. s. Durango..... 7,125	St. s. Issaquah..... 255
Ol. s. Red Star..... 684	St. s. Halsey..... 7,058	Martino, William M., care Emory Sexton, 35 South William Street, New York, N. Y.:
Ol. s. Victor Lynn..... 372	St. s. Hoxbar..... 6,956	So. b. Ella Pierce Thurlow..... 1,509
Mabel Gale, Schooner (Tex.), 418 Humble Building, Houston, Tex.:	St. s. Hugoton..... 6,943	
Sch. Mabel Gale..... 762	St. s. Imlay..... 7,005	
MacDonald, Alexander, 71 West Third Street, Oswego, N. Y.:	St. s. Movania..... 6,947	
St. s. Louis Pahlow..... 366	Maltran S. S. Co. (Del.), 11 Broadway, New York, N. Y.:	
Machias Lumber Co. (Me.), Dublin Street, Machias, Me.:	St. s. Maltran..... 3,513	
Sch. Lucy Evelyn..... 374	Manatawny S. S. Corporation (Del.), 7 West Tenth Street, Wilmington, Del.:	
Mackinac Transportation Co. (Mich.), St. Ignace, Mich.:	St. s. Manatawny..... 5,030	
St. s. Chief Wawatam..... 2,990	Manchester Ferry Co. (Ohio), Manchester, Ohio:	
St. s. Sainte Marie..... 2,383	St. w. Chesapeake..... 216	
MacNichol Packing Co. (Me.), 99 Water Street, Eastport, Me.:	Manhattan Lighterage Corporation (N. Y.), 17 Battery Place, New York, N. Y.:	
Ga. s. Marguerite..... 113	St. s. Ackerman Brothers..... 147	
Macomber Co., B. F. (Va.), Kilmarnock, Va.:	St. s. Hustler..... 192	
St. s. B. F. Macomber..... 268	Mare Island Ferry (Calif.), Vallejo, Calif.:	
Madden Coal Corporation (N. Y.), 329 Main Street, Ogdensburg, N. Y.:	St. p. Vallejo..... 414	
St. s. Jos. W. Simpson..... 1,813	Marietta B. Co., trawler, 264 Northern Avenue, Boston, Mass.:	
	Ga. s. Nina B..... 116	
	Ol. s. Marietta B..... 173	

Masaba S. S. Co. (Minn.), Bellwood Building, Duluth, Minn.: St. s. Joe S. Morrow.....	4,780	McAllister, James P., 17 State Street, New York, N. Y.: St. s. Bea.....	223	McNeal Edwards Co. (Va.), Reedville, Va.: St. s. E. W. Edwards.....	181
Mason, James H., 9 Short Street, Gloucester, Mass.: Ol. s. Ruth and Margaret.....	116	St. s. James W. Johnson.....	111	St. s. Joseph Wharton.....	311
Massachusetts Trawling Co. (Mass.), 23 Fish Pier, South Boston, Mass.: Ga. s. Boston.....	255	St. s. W. H. McAllister.....	154	St. s. Pequot.....	282
Ga. s. Marine.....	309	McAllister Corporation, James P. (Del.), 17 State Street, New York, N. Y.: St. s. J. P. McAllister.....	133	St. Thomas C. McNeal.....	219
Ol. s. Shawmut.....	285	McAllister Navigation Co. (N. Y.), 24 State Street, New York, N. Y.: St. p. Oermont.....	1,864	McNeill, Chester, Marine Trust Building, Buffalo, N. Y.: St. s. Franklin.....	140
Ol. s. Trilumant.....	235	St. s. Favorite.....	399	McQuilkin, sr., George, 815 North Eighth Street, Camden, N. J.: Ol. s. Edgar D. Williams.....	208
Massman Construction Co. (Mo.), 519 American Bank Building, Kansas City, Mo.: St. w. John James.....	136	St. s. Hook Mountain.....	425	McWilliams, Blue Line (N. J.), James, 1 Broadway, New York, N. Y.: St. s. Bristol.....	284
Ol. w. Steve Rogers.....	135	St. p. Ontora.....	1,213	St. s. Comet.....	104
Material Service Corporation (Ill.), 33 North La Salle Street, Chicago, Ill.: St. s. Sol. R. Crown.....	136	McAllister Towing and Transportation Co. (N. Y.), 24 State Street, New York, N. Y.: St. s. D. F. McAllister.....	207	St. s. Owen J. McWilliams.....	137
Matheson, J. A., Anacortes, Wash.: Sch. Fanny Dutard.....	265	McAvoy, Frank, 1543 East Ninety-sixth Street, Brooklyn, N. Y.: Ol. s. Zoraya.....	124	St. s. Prudence.....	292
Mathiasen Bros. (N. Y.), 11-15 Moore Street, New York, N. Y.: St. s. Capt. Mathiasen.....	128	McCarthy, Cornelius, 145 West Forty-fifth Street, New York, N. Y.: St. s. Kingfisher.....	135	St. s. Sachem.....	195
Mathiasen Towing Line (Del.), 11 Moore Street, New York, N. Y.: St. s. Mathiasen.....	118	McClellan, Wm. M., 402 West Lloyd Street, Pensacola, Fla.: Sc. b. Guanacaste.....	609	St. s. Salutation.....	184
Matincock S. S. Co. (Del.), care United States Corporation Co., Dover, Del.: St. s. Matincock.....	6,760	McCormick Lumber Co. (Del.), Charles R., 215 Market Street, San Francisco, Calif.: St. s. Charles L. Wheeler, jr.....	2,205	St. s. Spartan.....	226
Matson Navigation Co. (Calif.), 215 Market Street, San Francisco, Calif.: St. s. Enterprise.....	2,806	St. s. Charles R. McCormick.....	6,094	Meddo S. S. Corporation (Del.), 15 Moore Street, New York, N. Y.: St. s. Meddo.....	3,102
St. s. F. A. Douty.....	227	St. s. Forbes Hauptman.....	5,687	Medeiros, Olivio V., 44 Babbitt Street, New Bedford, Mass.: Sch. Burkeland.....	708
St. s. Mahukona.....	2,512	St. s. Hamlin F. McCormick.....	3,317	Medina, Joe M., 370 Rosecrans Street, Point Loma, Calif.: Ol. s. Patria.....	191
St. s. Makawell.....	2,552	St. s. Multnomah.....	969	Medina, M. O., 438 Rosecrans Street, Point Loma, Calif.: Ga. s. Atlantic.....	162
St. s. Makona.....	2,729	St. s. Munami.....	2,694	Medina, Manuel M., 2927 Kellogg Street, Point Loma, Calif.: Ol. s. San Salvador.....	251
St. s. Makiki.....	6,096	St. s. Munson.....	2,606	Mengel Co. (N. J.), Eleventh and Dumesnil Street, Louisville, Ky.: St. p. Mengel.....	224
St. s. Makua.....	3,545	St. s. Peter Helms.....	3,326	Menhaden Fisheries Corporation (Del.), 7 Day Street, New York, N. Y.: St. s. George Curtis.....	194
St. s. Makawao.....	3,253	St. s. Pioneer.....	160	Menke, J. W., care American Paper and Woodware Co., 17 Vine Street, Cincinnati, Ohio: St. w. Crown Hill.....	366
St. s. Mala.....	3,545	St. s. Sidney M. Hauptman.....	6,094	Merchants & Miners Transportation Co. (Md.), 112 South Gay Street, Baltimore, Md.: St. s. Alleghany.....	5,486
St. s. Malolo.....	17,231	St. s. Willamette.....	903	St. s. Apollo.....	105
St. s. Malama.....	3,275	McCormick Steamship Co. (Calif.), 215 Market Street, San Francisco, Calif.: St. s. Absaroka.....	5,698	St. s. Berkshire.....	5,486
St. s. Maliko.....	6,847	St. s. Brookdale.....	2,935	St. s. Chatham.....	5,649
St. s. Mana.....	8,283	St. s. West Cape.....	5,696	St. s. Dorchester.....	5,649
St. s. Manini.....	3,253	St. s. San Pablo.....	3,280	St. s. Essex.....	3,018
St. s. Manoa.....	6,805	St. s. San Pedro.....	3,280	St. s. Fairfax.....	5,649
St. s. Manukal.....	9,547	McCrary-Rodgers Co. (Pa.), 300 Sixth Street, Braddock, Pa.: St. w. Charlotte.....	171	St. s. Gloucester.....	2,541
St. s. Manulani.....	9,556	St. w. J. H. McCrary.....	160	St. s. Greelan.....	2,827
St. s. Matsonia.....	9,402	St. w. Margaret.....	136	St. s. Howard.....	3,581
St. s. Maul.....	9,801	St. w. Rebecca.....	254	St. s. Juniata.....	3,465
St. s. Mauna Ala.....	6,805	St. w. Wm. B. Rodgers.....	244	St. s. Nantucket.....	2,599
St. s. Maunalei.....	7,159	McDermott, Fred, Pateros, Wash.: St. w. Bridgeport.....	438	St. s. Ontario.....	3,099
St. s. Maunawili.....	7,409	McDonald Transportation Co. (Del.), 671 Bullitt Building, Philadelphia, Pa.: Sch. Francis J. McDonald.....	1,059	St. s. Providence.....	2,677
St. s. Wilhelmina.....	6,725	McLean, A. L., 35 South William Street, New York, N. Y.: Sch. Edward R. Smith.....	565	St. s. Somerset.....	3,648
Mattos, Joseph S., 6 Linnett Place, Gloucester, Mass.: Ol. s. Amelia M. Pereira.....	106	McLeod, Archie A., Gloucester, Mass.: Ol. s. Catherine.....	159	St. s. Tuscan.....	2,415
Mayor and City Council (Md.), City Hall, Baltimore, Md.: St. p. Annapolis.....	877	McLouth, Peirce, Marine City, Mich.: St. s. Kalkaska.....	679	St. s. Uphur.....	2,637
St. s. Cataract.....	185	McNally, James J., Bullitt Building, Philadelphia, Pa.: St. s. James J. McNally.....	101	St. s. Volusia.....	2,696
St. s. Deluge.....	313	St. s. Mary C. McNally.....	121	St. s. Wyoming.....	2,699
St. p. F. C. Latrobe.....	728	McNeal Co. (Va.), Reedville, Va.: St. s. Dolphin.....	176	St. s. York.....	2,677
St. p. Howard W. Jackson.....	379	Ol. s. E. Warren Reed.....	165	Merchants Lighterage Co. (Ill.), 219 East North Water Street, Chicago, Ill.: St. s. Commerce.....	280
St. s. Torrent.....	340	St. s. Peconic.....	153	St. s. Industry.....	203
Maytham S. S. Co. (Ohio), Union Trust Building, Cleveland, Ohio: St. s. Thomas Maytham.....	2,329	McNeal Dodson Co. (Va.), Reedville, Va.: St. s. G. H. McNeal.....	244	Merrill and Ring Logging Co. (Wash.), White Building, Seattle, Wash.: St. s. Wallowa.....	225
Mazama S. S. Co. (Wash.), Pier 8 1/2, Seattle, Wash.: St. s. Mazama.....	2,612	St. s. Joseph F. Bellows.....	315	Merrill & Ring Lumber Co. (Wash.), 920 White Building, Seattle, Wash.: St. s. Humaonna.....	418
McAllister Corporation, Charles D. (Del.), 17 State Street, New York, N. Y.: St. s. Chas. D. McAllister.....	161	Ga. s. William T. Covington, jr.....	250	St. s. Wanderer.....	212
McAllister, Daniel F., 24 State Street, New York, N. Y.: St. p. Bear Mountain.....	941			Merrimac Chemical Transportation Co. (Mass.), 148 State Street, Boston, Mass.: Ol. s. Merrimac.....	386
St. s. Federal No. 1.....	176				
St. s. Federal No. 2.....	176				

Merritt & Chapman Derrick & Wrecking Co. (W. Va.), 17 Battery Place, New York, N. Y.:		Midland Steamship Co. (Ohio), Terminal Tower Building, Cleveland, Ohio:		Mooseman Coal and Coke Co. (Pa.), Union Trust Building, Pittsburgh, Pa.:	
So. b. Henry Seymour.....	169	St. s. Frank Seither.....	4, 871	St. w. Alicia.....	245
So. b. John W. Chittenden.....	285	St. s. John A. Donaldson.....	4, 815	St. w. Collier.....	134
St. s. Resolute.....	453	St. s. Michael Gallagher.....	5, 141	Monise, Joe C., 3027 Lawrence Street, Point Loma, Calif.:	
Merritt-Chapman & Scott Corporation (Del.), 17 Battery Place, New York, N. Y.:		St. s. W. G. Pollock.....	4, 873	Ol. s. Invader.....	196
St. s. Champion.....	342	St. s. W. H. Becker.....	6, 436	Monise, Manuel S., 3021 Carleton Street, Point Loma, San Diego, Calif.:	
St. s. Chapman Bros.....	472	Mid-West Transportation Co. (Mich.), Union Trust Building, Detroit, Mich.:		Ol. s. Defender.....	190
Ol. s. Commissioner.....	373	St. s. Aetna.....	2, 153	Monroe County (Fla.), Board of County Commissioners, Key West, Fla.:	
St. s. I. J. Merritt.....	794	St. s. E. M. Bunce.....	2, 309	Ol. s. Key West.....	120
St. s. Relief.....	889	St. s. Oscar J. Lingerman.....	2, 016	Montauk and New London Steamboat Co. (Del.), Grand Central Terminal, New York, N. Y.:	
Sch. Ulak.....	2, 323	Mills, Andrew H., 82 South Street, New York, N. Y.:		St. p. Shinnecock.....	1, 402
Merritt Chapman and Scott Corporation (Del.), 720 Wilmington and San Pedro Road, San Pedro, Calif.:		St. s. Crescent.....	186	Montrond, Ernesto, 30 Spring Street, New Bedford, Mass.:	
St. s. Homer.....	501	Mills, William M., 52 South Street, New York, N. Y.:		Sch. Fannie Belle Atwood.....	128
Merritt-Chapman and Whitney Corporation (Del.), 909 Alworth Building, Duluth, Minn.:		St. s. Cambridge.....	634	Moon, S. P., 433 Seaside Avenue, Terminal, Calif.:	
St. s. William A. Whitney.....	145	St. p. Myles Standish.....	700	Sch. Alice.....	223
Merritt and Co., John A., 804 Palafox Street, Pensacola, Fla.:		St. s. Porpoise.....	719	Moore Co., John E. (N. Y.), 17 State Street, New York, N. Y.:	
So. b. Dinty Moore.....	402	St. s. Ramona.....	803	St. s. Howard O. Moore.....	188
Meseck Towing & Transportation Co. (N. J.), Pier 59, North River, New York, N. Y.:		St. p. Warwick.....	681	St. s. John Nichols.....	119
St. s. Beattie C. Meseck.....	103	Mission Transportation and Refining Co. (Calif.), Union Oil Building, Los Angeles, Calif.:		St. s. William C. Moore.....	176
St. s. Eugene T. Meseck.....	206	Sch. Santa Paula.....	650	Moore Mill & Lumber Co. (Oreg.), 68 Post Street, San Francisco, Calif.:	
St. s. Frederick E. Meseck.....	206	Mississippi and Ohio Steamboat Co. (Mo.), 415 Chestnut Street, St. Louis, Mo.:		St. s. Alvarado.....	1, 904
St. s. John A. Meseck.....	176	St. p. Harry G. Dress.....	352	St. s. Bandon.....	642
St. s. Joseph F. Meseck.....	174	Mississippi Lime and Material Co. (Ill.), Alton, Ill.:		Moore Boom Co., Tom (Wash.), 1540 West Forty-sixth Street, Seattle, Wash.:	
St. s. Margaret L. Meseck.....	176	St. w. Mississippi.....	144	St. w. E. G. English.....	244
St. s. Mary E. Meseck.....	103	Mississippi River Ferry Co. (Tenn.), Vicksburg, Miss.:		Mooremack Gulf Lines (Del.), 5 Broadway, New York, N. Y.:	
St. s. William F. Meseck.....	164	St. p. Chas. J. Miller.....	226	St. s. Alabaman.....	2, 550
Mesquita, Jose P., 125 Prospect Street, Gloucester, Mass.:		St. w. George W. Miller.....	223	St. s. Commercial Bostonian.....	2, 730
Ga. s. Herbert Parker.....	137	Mississippi Shipping Co. (La.), Hibernia Bank Building, New Orleans, La.:		St. s. Commercial Floridian.....	2, 699
Meton S. S. Co. (Del.), 260 South Broad Street, Philadelphia, Pa.:		St. s. Afel.....	5, 052	St. s. Commercial Navigator.....	2, 638
St. s. Meton.....	7, 311	St. s. Bibbco.....	5, 107	St. s. Commercial Orleanian.....	2, 674
Mexican Petroleum Corporation (Me.), 714 West Tenth Street, Los Angeles, Calif.:		St. s. Casey.....	5, 017	St. s. Commercial Pioneer.....	2, 688
St. s. Fueloil.....	1, 370	St. s. Olavarack.....	5, 125	St. s. Commercial Quaker.....	2, 689
Mexican Petroleum Corporation (Me.), 120 Broadway, New York, N. Y.:		St. s. Clearwater.....	4, 970	Moran, Tug Alice M. (N. Y.), 17 Battery Place, New York, N. Y.:	
St. s. Carteret.....	373	St. s. Saugerties.....	5, 101	St. s. Alice M. Moran.....	176
St. w. Destrehan.....	371	St. s. Schoodic.....	4, 932	Moran, Tug Claire A. (N. Y.), 17 Battery Place, New York, N. Y.:	
St. s. Mexpet.....	237	St. s. Lorraine Cross.....	5, 127	St. s. Claire A. Moran.....	106
St. s. No. 201.....	197	St. s. Salvation Lass.....	4, 985	Moran, Tug Eugene F. (N. Y.), 17 Battery Place, New York, N. Y.:	
St. s. Pan-Am.....	148	St. s. West Corum.....	5, 795	St. s. Eugene F. Moran.....	176
Meyer, Henry A., 98 Ferry Street, Milwaukee, Wis.:		St. s. West Neris.....	5, 583	Moran, Tug Helen B. (N. Y.), 17 Battery Place, New York, N. Y.:	
St. s. Conrad Starke.....	153	St. s. West Segovia.....	4, 932	St. s. Helen B. Moran.....	118
St. s. W. H. Meyer.....	130	Mississippi Valley Barge Line Co. (Del.), 408 Pine Street, St. Louis, Mo.:		Moran, Tug Joseph H. (N. Y.), 17 Battery Place, New York, N. Y.:	
Miami S. S. Co. (Del.), 17 State Street, New York, N. Y.:		El. s. Indiana.....	913	St. s. Joseph H. Moran.....	345
St. s. City of Seattle.....	1, 957	El. s. Louisiana.....	913	Moran, Tug M. (N. Y.), 17 Battery Place, New York, N. Y.:	
Michigan Limestone & Chemical Co. (Mich.), 723 Dime Bank Building, Detroit, Mich.:		Ol. p. Sunco A-4.....	104	St. s. M. Moran.....	256
St. s. Frederick T. Kellers.....	156	St. s. Tennessee.....	913	Moran, Tug Margaret A. (N. Y.), 17 Battery Place, New York, N. Y.:	
St. s. Rogers City.....	151	St. s. Ohio.....	913	St. s. Margaret A. Moran.....	106
Michigan S. S. Co. (Mich.), 461 Burns Drive, Detroit, Mich.:		Missouri Illinois R. R. Co. (Mo.), Bonne Terre, Mo.:		Moran, Tug Marion (N. Y.), 17 Battery Place, New York, N. Y.:	
St. s. Sinaloa.....	4, 539	St. p. Ste. Genevieve.....	1, 667	St. s. Marion Moran.....	142
Michigan Transit Corporation (Ind.), Municipal Pier, Chicago, Ill.:		Missouri Pacific R. R. Co. (Mo.), Railway Exchange Building, St. Louis, Mo.:		Moran, Tug Susan A. (N. Y.), 17 Battery Place, New York, N. Y.:	
St. s. Manitow.....	2, 944	St. w. James Y. Lockwood.....	390	St. s. Susan A. Moran.....	344
St. s. Puritan.....	1, 702	Missouri River Excursion Co. (Mo.), Hermann, Mo.:		Moran, Tug Thomas E. (N. Y.), 17 Battery Place, New York, N. Y.:	
Middlesex Transportation Co. (N. J.), Bishop Place, New Brunswick, N. J.:		St. p. John Heckmann.....	199	St. s. Thomas E. Moran.....	260
El. s. Edward F. Farrington.....	492	Mitchell, Frank S., Point Loma, Calif.:			
Midland & Red Bank Steamboat Co. (N. J.), foot Wharf Avenue Red Bank, N. J.:		Ol. s. Sao Joao.....	244		
St. p. Midland Beach.....	300	Mitchell, Mary E., 2746 East Baltimore Street, Baltimore, Md.:			
Midland S. S. Corporation (Del.), Care Chapman and Cutler, 57 William Street, New York, N. Y.:		Ol. s. B. S. Ford.....	284		
St. s. Western Ocean.....	4, 760	Mobile Miami and Gulf S. S. Co. (Ala.), Merchants National Bank Building, Mobile, Ala.:			
		St. s. Fairport.....	2, 606		
		Mobile Towing & Wrecking Co. (Ala.), River Front, foot Dauphin Street, Mobile, Ala.:			
		St. s. Buzzard.....	187		
		St. s. Echo.....	136		
		St. s. Nimrod.....	116		

Morecraft Transportation Corporation (Del.), care Corporation Trust Co. of America, 7 West Tenth Street, Wilmington, Del.:		Munargo S. S. Corporation (N. Y.), 67 Wall Street, New York, N. Y.:		Nashville, Chattanooga & St. Louis Railway Co. (Tenn.), 980 Broad Street, Nashville, Tenn.:	
Sc. b. Paquet.....	843	St. s. Munargo.....	6,484	St. w. Guntersville.....	204
Moreno & Co., Compania Maritima De E. (P. R.), General Pershing Avenue, San Juan, P. R.:		Munindles S. S. Corporation (N. Y.), 67 Wall Street, New York, N. Y.:		St. w. Huntsville.....	139
Sch. Gaviota.....	287	St. s. Munindles.....	4,576	Nassau Fertilizer and Oil Co. (Fla.), Fernandina, Fla.:	
Morgan City Berwick Ferry Co. (La.), Morgan City, La.:		Munson S. S. Line (N. Y.), Pere Marquette Building, New Orleans, La.:		Ga. s. Seminole.....	158
St. c. John R. Drackett.....	116	St. s. Rajah.....	2,264	Nassau Ship Co. (Ind.), 10 South La Salle Street, Chicago, Ill.:	
Morgan-Davis Dock Co., Lincoln Place, Main and Woodrow Avenue, Pittsburgh, Pa.:		Munson Steamship Line (N. Y.), 67 Wall Street, New York, N. Y.:		St. s. Nassau.....	2,098
St. w. Princess.....	181	St. s. American Legion.....	13,736	National Lead Co. (N. J.), 135 Marshall Street, Brooklyn, N. Y.:	
Morgan, H. E., 3118 Walnut Street, Walnut Park, Calif.:		St. s. Munalbro.....	4,281	St. s. Atlantic.....	157
Ol. s. Chicken of the Sea.....	295	St. s. Munardan.....	3,800	National Steamship Co. (Minn.), 800 Alworth Building, Duluth, Minn.:	
Morgan's Louisiana & Texas Railroad & Steamship Co. (La.), Pan American Building, New Orleans, La.:		St. s. Munbeaver.....	4,835	St. s. Shasta.....	3,098
St. p. Carrier.....	1,097	Ga. s. Muncove.....	2,437	St. s. Sparta.....	3,942
St. s. El Liso.....	200	St. s. Mundelta.....	4,746	National Steamship Co. (Calif.), 620 Market Street, San Francisco, Calif.:	
St. s. El Vivo.....	199	St. s. Muneric.....	5,035	St. s. Brunswick.....	532
Morley, Allen F., 839 Hazelwood Avenue, Detroit, Mich.:		St. s. Munita.....	2,220	St. s. Noyo.....	1,419
St. s. D. R. Morley.....	550	St. s. Munlito.....	2,006	Nautilus Steamship Corporation (N. Y.), 26 Beaver Street, New York, N. Y.:	
St. p. Erie.....	747	St. s. Munloyal.....	2,674	St. s. Charles H. Cramp.....	6,220
Morris Fisher Co. (Va.), general delivery, Roanoke, Va.:		Ol. s. Munmotor.....	2,450	St. s. Henry S. Grove.....	6,220
St. s. E. J. Tull.....	119	St. s. Munmystic.....	5,685	St. s. Santa Cecilia.....	6,263
St. s. Northumberland.....	167	St. s. Munorleans.....	4,418	Nelson Co. (Calif.), Charles, 230 California Street, San Francisco, Calif.:	
St. s. Potomac.....	145	St. s. Munplace.....	3,235	St. s. American Star.....	4,811
St. s. Rappahannock.....	146	St. s. Munrio.....	3,378	Sch. Aurora.....	1,211
St. s. Virginia.....	157	St. s. Munsomo.....	2,948	St. s. Buffalo Bridge.....	3,249
St. s. Wicomic.....	136	St. s. Muntropic.....	5,670	St. s. Cadaretta.....	2,648
Morris, Humphrey, 603 Farmers Bank Building, Pittsburgh, Pa.:		St. s. Pan America.....	13,712	St. s. Caddopeak.....	2,865
St. w. Julia Belle Swain.....	397	St. s. Southern Cross.....	13,788	St. s. Castle Town.....	3,321
Morrow Steamship Co. (Ohio), Western Reserve Building, Cleveland, Ohio:		St. s. Walter D. Munson.....	3,703	St. s. Charles Nelson.....	4,633
St. s. D. E. Callender.....	3,522	St. s. Western World.....	13,712	Sch. Charles Nelson.....	688
St. s. J. E. Savage.....	4,260	Murphy, John George, 19 North Ann Street, Mobile, Ala.:		St. s. Chetopa.....	3,252
St. s. John Anderson.....	3,582	St. s. Annie Murphy.....	2,606	St. s. Democracy.....	4,673
St. s. S. B. Way.....	6,874	Muskogee S. S. Co. (Del.), 11 Broadway, New York, N. Y.:		St. s. Doylestown.....	2,632
Morton Salt Co. (Ill.), 208 West Washington Street, Chicago, Ill.:		St. s. Muskogee.....	7,034	St. s. Fort Armstrong.....	3,249
St. s. Covalt.....	2,450	The Munson Steamship Line is the corporate name of the owner of each vessel except those marked with an asterisk, each of which is incorporated under its own name.		Sch. Fort Laramie.....	2,240
Mosch, Toma, 789 Eighteenth Street, San Pedro, Calif.:		Myatic Steamship Co. (Trustees), 250 Stuart Street, Boston, Mass.:		St. s. Glymont.....	2,722
Ol. s. Bremen.....	127	St. s. A. L. Kent.....	6,030	St. s. Griffdu.....	1,484
Motor Tankship Corporation (Del.), 1608 Walnut Street, Philadelphia, Pa.:		St. s. Arlington.....	2,431	St. s. Jacox.....	2,648
Ol. s. Chester Sun.....	9,096	St. s. Charles P. Greenough.....	296	St. s. Marsodak.....	3,545
Ol. s. Eastern Sun.....	9,100	St. s. Edward Peirce.....	4,387	St. s. Mayfair.....	670
Ol. s. Northern Sun.....	8,864	St. s. Everett.....	5,065	Bkn. Monitor.....	2,247
Ol. s. Pacific Sun.....	9,096	St. s. Farns.....	415	Shp. Monongahela.....	2,782
Ol. s. Southern Sun.....	8,893	St. s. Felix Taussig.....	5,856	Bkn. Monterey.....	1,854
Ol. s. Western Sun.....	9,100	St. s. Glen White.....	5,438	St. s. Mulkitoo.....	1,230
Mount Vernon and Marshall Hall Steamboat Co., Seventh Street Wharf S.W., Washington, D.C.:		Sc. b. Irene.....	1,206	St. s. Nelson Traveler.....	4,607
St. p. Charles Macalester.....	624	St. s. Lemuel Burrows.....	7,610	St. s. Nome City.....	939
Mullen Coal Co. (Mich.), Union Trust Building, Detroit, Mich.:		St. s. Lewis K. Thurlow.....	3,306	St. s. Plow City.....	3,249
St. s. John Otis.....	301	El. s. Luna.....	165	St. s. Port Angeles.....	1,358
Mullen, John G., 2430 Union Avenue, North Bend, Ore.:		St. s. Melrose.....	5,057	St. s. Sacramento.....	4,732
Sch. K. V. Kruse.....	1,728	St. s. Neptune.....	117	St. s. Saginaw.....	896
Mullen Transl Co. (Mich.), 31 West Atwater Street, Detroit, Mich.:		St. s. Newton.....	5,001	St. s. Sutherland.....	4,784
St. s. Alaska.....	986	St. s. Peter H. Crowell.....	3,101	St. s. Suwied.....	3,249
St. s. John Mullen.....	1,618	St. s. Saturn.....	125	St. s. Tashmo.....	3,545
Munaires S. S. Corporation (N. Y.), 67 Wall Street, New York, N. Y.:		St. s. Sewalls Point.....	5,431	Sch. Thistle.....	1,586
St. s. Munaires.....	4,620	St. s. Stephen R. Jones.....	4,287	Sch. William H. Smith.....	1,957
Munamar S. S. Co. (N. Y.), 82 Beaver Street, New York, N. Y.:		St. s. Thomas P. Beal.....	6,032	St. s. Wilmington.....	990
St. s. Munamar.....	3,440	El. s. Venus.....	165	Neptune Line (Del.), 1 Broadway, New York, N. Y.:	
		St. s. Walter D. Noyes.....	4,387	St. s. Jupiter.....	539
		St. s. William A. McKenney.....	5,855	St. s. Neptune.....	548
		St. s. William N. Page.....	5,438	St. s. Warrior.....	342
		St. s. Winding Gulf.....	5,438	Nessen Transportation Co. (Mich.), Manistee, Mich.:	
		Nabesna S. S. Co. (Oreg.), Foot Irving Street, Portland, Oreg.:		St. s. Glen.....	721
		St. s. Nabesna.....	2,451	St. s. Swift.....	886
		Nantasket Beach Steamboat Co. (Mass.), Rowe's Wharf, Boston, Mass.:		Newtex Steamship Corporation (Del.), 17 Battery Place, New York, N. Y.:	
		St. s. Alberton.....	1,181	St. s. Lake Ellithorpe.....	2,674
		St. p. Mayflower.....	786	St. s. Lake Flatonia.....	2,609
		St. s. Nantasket.....	1,033	St. s. Lake Galther.....	2,689
		St. p. Old Colony.....	741	St. s. Lake Giddings.....	2,592
		St. w. Plymouth.....	1,197	St. s. Lake Inglenook.....	2,606
		St. p. Uncatena.....	652	Newtown Creek Towing Co. (N. Y.), 17 Battery Place, New York, N. Y.:	
		Napoleon Avenue Ferry Co. (La.), United Fruit Building, New Orleans, La.:		St. s. Russell 5.....	147
		St. w. H. O. Fenick.....	169	St. s. Russell 6.....	174

Newton Creek Towing Co. (N. Y.), 17 Battery Place, New York, N. Y.—Continued.		New Orleans Coal & Bisco Towboat Co. (Del.), 123 Walnut Street, New Orleans, La.—Continued.		New York Canal & Great Lakes Corporation (Del.), 67 Wall Street, New York, N. Y.—Con.	
St. s. Russell 7.....	119	St. s. Captain Bud.....	203	St. s. Orange.....	294
St. s. Russell 8.....	123	St. s. Economy.....	1,401	St. s. Orleans.....	294
St. s. Russell 10.....	115	St. s. Independent.....	164	St. s. Putnam.....	294
New City of Cairo Excursion Co. (Mo.), Arcade Building, St. Louis, Mo.:		St. s. J. A. Bisco.....	246	St. s. Ransselaar.....	294
St. p. City of Cairo.....	425	St. s. Robert W. Wilmoet.....	407	St. s. Rockland.....	294
New England Fish Co. (Me.), 44 Boston Fish Pier, Boston, Mass.:		New Orleans, Texas & Mexico Railway Co. (La.), Box 49, Baton Rouge, La.:		St. s. Saratoga.....	272
St. s. New England.....	230	St. p. George H. Walker.....	2,062	St. s. Schuyler.....	272
St. s. Philip F. Kelley.....	151	New Orleans, Texas & Mexico Railroad Co. (La.), Missouri Pacific Building, St. Louis, Mo.:		Ol. s. Tompkins.....	291
Ol. s. Retriever.....	259	St. p. Willard V. King.....	1,103	Ga. s. U. S. 250.....	294
Ga. s. Washington.....	306	New St. Louis and Calhoun Packet Co. (Mo.), foot Olive Street, St. Louis, Mo.:		St. s. Ulster.....	272
New England Maritime Co. (Me.), 131 State Street, Boston, Mass.:		St. w. Idlewild.....	260	St. s. Washington.....	226
Sch. Augusta G. Hilton.....	1,562	New York & Cuba Mail Steamship Co. (Me.), Foot Wall Street, New York, N. Y.:		Ol. s. Wayne.....	294
Sch. Ella Pierce Thurlow.....	1,505	St. s. Agwister.....	4,661	St. s. Westchester.....	294
Sch. Sally Peris Noyes.....	1,034	St. s. Camaguey.....	3,462	New York Central Railroad Co. (N. Y.), 6 Beaver Street, New York, N. Y.:	
New England Steamship Co. (Conn.), 235 State Street, Hartford, Conn.:		St. s. Cauto.....	3,570	St. s. Albany.....	1,389
St. s. Middletown.....	1,483	St. s. Monterey.....	4,729	St. s. C. M. Depew.....	176
New England Steamship Co. (Conn.), State Street, New London, Conn.:		St. s. Neptuno.....	136	St. s. Catskill.....	1,400
St. s. City of Lowell.....	2,975	St. s. Orizaba.....	6,937	St. s. New York Central No. 1.....	115
St. s. Chester W. Chapin.....	2,968	St. s. Panuco.....	3,570	St. s. New York Central No. 2.....	215
St. s. Hartford.....	1,488	St. s. Siboney.....	6,937	St. s. New York Central No. 3.....	210
St. s. Mohawk.....	2,783	New York & Hastings Steamboat Co. (N. Y.), 25 Broadway, New York, N. Y.:		St. s. New York Central No. 4.....	457
St. s. Mohegan.....	2,783	St. s. Anaconda.....	238	St. s. New York Central No. 5.....	410
St. s. Naugatuck.....	1,308	St. s. Knickerbocker.....	310	St. s. New York Central No. 6.....	260
St. s. New Hampshire.....	2,395	New York & Louisiana Transportation Co. (La.), c/o C. C. Buck, 1761 Jackson Avenue, New Orleans, La.:		St. s. New York Central No. 7.....	112
St. s. New Haven.....	2,930	St. s. Radha.....	255	St. s. New York Central No. 8.....	144
St. s. Pequonook.....	2,930	New York and Miami Steamship Corporation (Me.), Pier 36, North River, New York, N. Y.:		St. s. New York Central No. 9.....	219
St. s. Richard Peck.....	2,906	St. s. Iroquois.....	6,209	St. s. New York Central No. 10.....	175
New England Steamship Co. (Conn.), Pier 3, Fall River, Mass.:		St. s. Shawnee.....	6,209	St. s. New York Central No. 11.....	110
St. s. Boston.....	3,626	New York & New Jersey Steamboat Co. (N. J.), 296 Front Street, Perth Amboy, N. J.:		St. s. New York Central No. 12.....	103
St. p. Commonwealth.....	5,960	St. s. Fulton.....	158	St. s. New York Central No. 13.....	103
St. p. Plymouth.....	3,770	St. s. Guy G. Major.....	174	St. s. New York Central No. 14.....	353
St. p. Priscilla.....	5,292	St. s. Industry.....	443	St. s. New York Central No. 15.....	267
St. p. Providence.....	4,365	St. s. Kill Van Kull.....	364	St. s. New York Central No. 16.....	169
New England Steamship Co. (Mass.), Pier 9, New Bedford, Mass.:		St. s. Safety.....	124	St. s. New York Central No. 17.....	210
St. s. Marthas Vineyard.....	1,089	St. s. Sagamore.....	142	St. s. New York Central No. 18.....	255
St. s. Nantucket.....	1,082	New York & New Orleans Steamship Co. (N. J.), foot Liberty Street, Pier 11, North River, New York, N. Y.:		St. s. New York Central No. 19.....	159
St. s. Naushon.....	1,978	St. s. Cambridge.....	2,094	St. s. New York Central No. 20.....	159
St. s. New Bedford.....	1,116	New York & Philippine Steamship Corporation (Del.), 420 Lexington Avenue, New York, N. Y.:		Ga. s. New York Central No. 21.....	112
New England Steamship Company (Conn.), Pier 14, North River, New York, N. Y.:		St. s. Doris Kellogg.....	5,030	Ga. s. New York Central No. 22.....	112
St. s. Transford II.....	1,625	St. s. Elizabeth Kellogg.....	5,189	St. s. New York Central No. 23.....	113
New Hanover & Brunswick County Ferry Commission, 17 South Ninth Street, Wilmington, N. C.:		St. s. Gertrude Kellogg.....	5,186	St. s. New York Central No. 24.....	169
St. p. Menantic.....	203	St. s. Ruth Kellogg.....	5,030	St. s. New York Central No. 25.....	215
New Haven Towing Co. (Conn.), Belle Dock, Foot Bridge Street, New Haven, Conn.:		St. s. Spencer Kellogg.....	5,104	St. s. New York Central No. 26.....	210
St. s. Harry A. Collier.....	117	New York & Porto Rico Steamship Co. (Me.), foot Wall Street, New York, N. Y.:		St. s. New York Central No. 27.....	221
New Jersey & Staten Island Ferry Co. (N. J.), Mariners Harbor, N. Y.:		St. s. Comerio.....	3,349	St. s. New York Central No. 28.....	202
St. p. Aquehonga.....	290	St. s. Corozal.....	3,109	St. s. New York Central No. 29.....	225
St. s. Monadnock.....	456	St. s. Isabela.....	3,109	St. s. New York Central No. 30.....	225
New Orleans & South American Steamship Co. (La.), 1111 Queen & Crescent Building, New Orleans, La.:		St. s. Mariana.....	3,109	St. s. New York Central No. 31.....	225
St. s. Mineola.....	2,488	St. s. Montoso.....	3,109	St. s. New York Central No. 32.....	225
St. s. Nosa Chief.....	2,718	St. s. Ponce.....	3,506	Ol. s. New York Central No. 33.....	242
St. s. Nosa King.....	3,237	St. s. Porto Rico.....	4,301	Ol. s. New York Central No. 34.....	242
St. s. Nosa Prince.....	3,230	St. s. San Juan.....	3,511	Ol. s. New York Central No. 35.....	522
St. s. Nosa Queen.....	3,230	St. s. San Lorenzo.....	6,576	St. s. Niagara.....	1,250
St. s. Santa Tecla.....	2,492	New York Canal & Great Lakes Corporation (Del.), 67 Wall Street, New York, N. Y.:		St. s. Rochester.....	1,335
New Orleans & Vicksburg Packet Co. (La.), Bienville Wharf, New Orleans, La.:		St. s. Albany.....	294	St. s. Stony Point.....	1,261
St. w. Tennessee Belle.....	315	St. s. City of New Bern.....	294	St. s. Syracuse.....	1,244
New Orleans Coal & Bisco Towboat Co. (Del.), 123 Walnut Street, New Orleans, La.:		St. s. Clinton.....	294	St. s. Utica.....	1,351
St. s. A. L. Bisco.....	494	St. s. Greene.....	294	St. s. Weehawken.....	1,402
St. s. Barranca.....	418	St. s. Herkimer.....	294	St. s. West Point.....	1,328
		St. s. Monroe.....	294	New York Dock Railway (N. Y.), 44 Whitehall Street, New York, N. Y.:	
		St. s. Montgomery.....	294	St. s. Brooklyn.....	194
		St. s. Ontario.....	294	New York Marine Co. (N. J.), 17 Battery Place, New York, N. Y.:	
				St. s. Dixie.....	109
				Ol. s. Maple Leaf.....	102
				St. s. New York Marine Co. No. 10.....	106
				Ol. s. Southern Cross.....	102
				New York, New Haven & Hartford Railroad Co. (Conn.), corner Meadow and Water Streets, New Haven, Conn.:	
				St. s. Transfer No. 3.....	122
				St. s. Transfer No. 6.....	149
				St. s. Transfer No. 7.....	120
				St. s. Transfer No. 8.....	131
				St. s. Transfer No. 9.....	106
				St. s. Transfer No. 10.....	217
				St. s. Transfer No. 11.....	248
				St. s. Transfer No. 12.....	249
				St. s. Transfer No. 14.....	222
				St. s. Transfer No. 15.....	222
				St. s. Transfer No. 16.....	268
				St. s. Transfer No. 17.....	268

New York, New Haven & Hartford Railroad Co. (Conn.), corner Meadow and Water Streets, New Haven, Conn.—Continued.		Nicholson-Universal Steamship Co. (Del.), Coe Terminal Warehouse Building, Detroit, Mich.—Continued.		North River Ferry Co. (N. J.), 108 Park Avenue, New York, N. Y.:	
St. s. Transfer No. 18.....	368	St. s. Progress.....	2,424	St. p. City of Reading.....	429
St. s. Transfer No. 19.....	370	St. s. Sonoma.....	4,471	St. p. Nyack.....	493
St. s. Transfer No. 20.....	370	St. s. Sonora.....	3,611	St. p. Tarrytown.....	521
St. s. Transfer No. 21.....	367	St. s. Sultans.....	3,613	North Shore Steamship Co. (Ill.), Borland Building, Chicago, Ill.:	
New York-Ontario Ferries (N. Y.), 1529 Marine Trust Building, Buffalo, N. Y.:		St. s. Thomas Davidson.....	2,453	St. p. Arrow.....	365
St. s. Chicago.....	297	Nicholson, Wm. 165 Biddle Avenue, Wyandotte, Mich.:		Northern Barge Corporation (Del.), Equitable Building, Wilmington, Del.:	
St. s. Ondan Bedell.....	296	St. p. Dover.....	532	St. s. Boston.....	343
New York, Philadelphia & Norfolk Railroad Co. (Va.), Cape Charles, Va.:		Nickols, John, 341-342 East Weber Avenue, Stockton, Calif.:		St. s. John T. Donohue.....	401
St. s. Cape Charles.....	296	Ol. s. Merit.....	149	So. b. Northern No. 12.....	970
St. s. Crisfield.....	236	Ga. s. Wilhelmina.....	112	So. b. Northern No. 29.....	1,267
St. s. Delmar.....	294	Nilsen, O. E., 60 Columbia Street, Seattle, Wash.:		Northern Fisheries (Wash.), 141 Clay Street, San Francisco, Calif.:	
St. s. Maryland.....	1,369	Ga. s. Margnita.....	162	St. s. Costa Rica.....	1,783
St. s. New York.....	770	Noble, Robert H., Second and Monroe Streets, Paducah, Ky.:		St. s. Glacier.....	4,043
St. s. Norfolk.....	211	St. w. Robert H. Noble.....	116	Northern Transit Co. (Mich.), 2690 East Atwater Street, Detroit, Mich.:	
St. s. Parkley.....	296	Norfolk & Mobjack Bay Steamboat (Va.), Old Dominion Pier No. 1, Church & Water Streets, Norfolk, Va.:		St. s. E. O. Pope.....	2,787
St. s. Pennsylvania.....	1,352	St. s. Annie L. Vansolver.....	194	Northern Whaling & Trading Co. (N. Y.), 3442 Salisbury Street, Oakland, Calif.:	
St. s. Portsmouth.....	214	Norfolk & Washington Steamboat Co. (Va.), Seventh Street Wharf, Washington, D. C.:		Ol. s. Patterson.....	604
St. s. Salisbury.....	294	St. s. District of Columbia.....	2,128	Northland Transportation Co. (Wash.), Ketchikan, Alaska:	
St. s. Virginia Lee.....	2,158	St. s. Northland.....	2,055	Ol. s. Northland.....	1,255
El. s. Wilcomico.....	258	St. s. Southland.....	2,081	Northwestern Pacific Railroad Co. (Calif.), 64 Pine Street, San Francisco, Calif.:	
New York Towing & Transportation Corporation (N. Y.), 17 Battery Place, New York, N. Y.:		Norfolk, Baltimore & Carolina Line (Va.), Clyde Line Pier No. 2 Norfolk, Va.:		St. p. Casadero.....	1,682
St. s. Forrest E. Single.....	103	Ga. s. Albemarle.....	114	St. p. Eureka.....	2,420
St. s. Phillip J. Kenny.....	154	Ol. s. Chelsea.....	107	Ga. s. Marin.....	101
St. s. Richard F. Morton.....	153	Ol. s. Dorothy Leigh.....	142	St. p. Sausalito.....	1,766
Newark & New York Towboat Co. (N. J.), 1 Passaic Street, Newark, N. J.:		Ol. s. General Putnam.....	217	St. p. Tamalpais.....	1,631
St. s. Taylor.....	104	Ol. s. Kitty Woodall.....	103	Northwestern Tuna Co. (Wash.), c/o Everett Trust & Savings Bank, Everett, Wash.:	
Newark Express & Transportation Co. (N. J.), foot Madison Street, Newark, N. J.:		Ol. s. New Berne.....	194	Ol. s. Northwestern.....	346
St. s. Henriette.....	222	Ol. s. Virginia Dare.....	220	Notre Dame, Trawler, 21 Fish Pier, South Boston, Mass.:	
St. s. Kearney.....	130	Norfolk County Ferries, Ferry Terminal, High Street, Portsmouth, Va.:		Ol. s. Notre Dame.....	255
Newark Terminal & Transportation Co. (N. J.), foot Madison Street, Newark, N. J.:		El. s. City of Norfolk.....	597	Nova Scotia Steamship Corporation (Me.), India Wharf, Boston, Mass.:	
St. s. Harrison.....	217	St. p. City of Portsmouth.....	457	St. s. Evangeline.....	5,043
St. s. Belleville.....	162	Norfolk Dredging Co. (Va.), 101 Campostella Wharf, Norfolk, Va.:		St. s. Yarmouth.....	5,043
Newaygo Tug Line (Wis.), Wisconsin Rapids, Wis.:		St. s. Campostella.....	121	Noyes, George, Huntington, L. I., N. Y.:	
St. s. Butterfield.....	429	St. s. Virginia.....	106	St. s. Du Bois.....	136
St. s. George W. Mead.....	3,968	Norfolk Lighterage Co. (Va.), foot Commerce Street, Norfolk, Va.:		O. W. R. & N. Co. (Oreg.), 838 Pittock Block, Portland, Oreg.:	
Newcomb, George W., c/o Thora B. Newcomb, 28 Burnside Avenue, West Brighton, S. I., N. Y.:		St. s. Carl D. Colonna.....	137	Ol. s. North Beach.....	225
Sch. Moonlight.....	198	St. s. J. Alvah Clark.....	130	Oak Street Ferry Co. (La.), 171 Walnut Street, New Orleans, La.:	
Newport & Providence Railway Co. (R. I.), 11 Kay Street, Newport, R. I.:		Sch. John Hagerty.....	235	St. w. Cecil N. Bean.....	198
St. p. Bristol.....	226	Norfolk Southern Railroad Co. (Va.), Union Station, Norfolk, Va.:		Ober, Merritt T., North East Harbor, Me.:	
Newport News Shipbuilding & Dry Dock Co. (Va.), Forty-first Street and Washington Avenue, Newport News, Va.:		St. s. Lynnhaven.....	145	Sch. Frank Brainerd.....	254
St. s. Ideal.....	149	Norma Steamship Corporation (Del.), 17 Battery Place, New York, N. Y.:		O'Boyle, Joseph F., 15 Moore Street, New York, N. Y.:	
Newport S. S., 318 Market Street, San Francisco, Calif.:		St. s. Norme.....	2,648	St. s. Cranenest.....	2,292
St. s. Newport.....	2,643	Norman Co., M. E. (La.), Morgan City, La.:		St. s. Crawl Keys.....	2,300
Newton, Trawler (Mass.), 21 Fish Pier, Boston, Mass.:		St. w. M. E. Norman.....	148	Ol. s. Reliance.....	108
Ol. s. Newton.....	206	North American Fisheries (Wash.), 923 Alaska Building, Seattle, Wash.:		St. s. Sag Harbor.....	2,431
Nicholson, Erie, Dover, Ferry Line (Mich.), Box 902, River Rouge, Mich.:		Sch. Rosamond.....	1,084	St. s. Tuarr.....	374
St. p. Keystone.....	1,923	North American Fruit & Steamship Corporation (Del.), c/o Foley & Martin, 64 Wall Street, New York, N. Y.:		O'Brien Boys, Steamtug (N. Y.), 223 Broadway, New York, N. Y.:	
Nicholson Transit Co. (Mich.), Foot Great Lakes Avenue, Ecorse, Mich.:		St. s. Western Wave.....	2,556	St. s. O'Brien Boys.....	121
Ol. s. Liberty.....	757	North American Steamship Co. (Mass.), 114 State Street, Boston, Mass.:		O'Brien Bros., Steamtug (N. Y.), 233 Broadway, New York, N. Y.:	
St. s. Fellowcraft.....	1,640	St. s. Quincey.....	3,789	St. s. O'Brien Brothers.....	108
Nicholson-Universal Steamship Co. (Del.), Coe Terminal Warehouse Building, Detroit, Mich.:		North Atlantic Trawling Corporation (Del.), 70 College Street, New Haven, Conn.:		O'Brien Bros. Towing Co. (N. Y.), 233 Broadway, New York, N. Y.:	
St. s. Coralia.....	4,439	St. s. Sea Hawk.....	336	St. s. Joseph J. O'Brien.....	306
St. s. Crescent City.....	4,109	St. s. Zelda.....	396	O'Brien & Co., R. (Mass.), 34 Fisher Pier, South Boston, Mass.:	
St. s. Graham C. Woodruff.....	5,639	North Pacific Fisheries (Wash.), Seldovia, Alaska:		Ol. s. Dorchester.....	164
St. s. Penobscot.....	3,943	Ga. s. Esther.....	287	Ol. s. Quincy.....	164

O'Brien & Co. R. (Mass.), 34 Fisher Pier, South Boston, Mass.—Continued.	O'Hara Bros. Co. (Miss.), 22 New Fish Pier, South Boston, Mass.—Continued.	Oriental Navigation Co. (Del.), 17 Battery Place, New York, N. Y.:
Ol. s. William J. O'Brien..... 215	Ol. s. Mary E. O'Hara..... 108	St. s. Fair Oaks..... 1,375
Ol. s. Winthrop..... 164	Ol. s. Morning Star..... 120	Ostrander, Jas. B., 3911 Emerson Avenue, Louisville, Ky.:
O'Brien Sisters, Steamtug (N. Y.), 233 Broadway, New York, N. Y.:	Ol. s. Patrick J. O'Hara..... 290	St. w. Jas. B. Ostrander..... 311
St. s. Harold F. O'Brien..... 204	Ol. s. Shamrock..... 148	Ottman, Ddirich, 1111 Fairview Avenue, Seattle, Wash.:
O'Brien Steamtug (N. Y.), 233 Broadway, New York, N. Y.:	Ohio and Muskingum River Transportation Co. (Ohio), Box 624, Zanesville, Ohio.:	Sch. Alumna..... 696
St. s. O'Brien..... 426	St. w. Liberty..... 196	Pacific American Fisheries (Me.), South Bellingham, Wash.:
O'Brien, Steamtug Thomas F. (N. Y.), 233 Broadway, New York, N. Y.:	Ohio River Co. (Ohio), 128 East Sixth Street, Cincinnati, Ohio:	St. s. Catherine D..... 2,224
St. s. Thomas F. O'Brien..... 181	St. w. A. C. Ingersoll, Jr..... 128	St. s. Mary D..... 4,861
Ocean Beach Ferry Corporation (N. Y.), Ocean Beach, N. Y.:	Ohio River Dredging Co. (Ky.), Wurland, Ky.:	Ga. s. Minnabaha..... 150
Ol. s. Ocean Beach..... 130	St. w. Charles R. Wilson..... 146	St. s. Modoc..... 119
Ocean Dominion S. S. Corporation (N. Y.), 80 Broad Street, New York, N. Y.:	Ohio River Sand Co. (Ky.), Brook Street and River Road, Louisville, Ky.:	St. s. Norwood..... 1,323
St. s. Haiti..... 2,606	St. w. Duffy..... 146	St. s. Redwood..... 1,793
Ocean Steamship Co. (Ga.), Pier 52, North River, New York, N. Y.:	Ohio River Transit Co. (Ky.), 220 South First Street, Louisville, Ky.:	Pacific Argentine Brazil Line (Del.), 215 Market Street, San Francisco, Calif.:
St. s. Charles H. Markham..... 108	El. p. Froman M. Coots..... 570	St. s. Emergency Aid..... 5,477
St. s. General G. M. Sorrel..... 169	St. w. Henry Watterson..... 830	St. s. Hollywood..... 5,515
Ocean Steamship Co. (Ga.), Ocean Steamship Co. Terminals, Savannah, Ga.:	Ohio River Transportation Co. (Del.), Foot Wood Street, wharf boat, Pittsburgh, Pa.:	St. s. West Cactus..... 5,579
St. s. City of Atlanta..... 5,433	St. w. Queen City..... 624	St. s. West Camargo..... 5,823
St. s. City of Birmingham..... 5,861	St. w. Senator Cordill..... 396	St. s. West Ira..... 5,793
St. s. City of Chattanooga..... 5,861	Ohio Tankers (Ohio), Rockefeller Building, Cleveland, Ohio.:	St. s. West Ivis..... 5,735
St. s. City of Columbus..... 5,433	Ol. s. A. J. Patmore..... 858	St. s. West Mahwah..... 5,608
St. s. City of Montgomery..... 5,425	So. b. Japan..... 1,239	St. s. West Nilus..... 5,549
St. s. City of Savannah..... 5,654	Oil Transfer Corporation (Del.), 17 Battery Place, New York, N. Y.:	St. s. West Notus..... 5,549
St. s. City of St. Louis..... 5,425	Ol. s. K. Whittehey..... 185	Pacific-Atlantic S. S. Co. (Del.), 810 Porter Building, Portland, Oreg.:
Oceanic & Oriental Navigation Co. (Del.), 215 Market Street, San Francisco, Calif.:	Oliver, Joseph A., 24 California Street, San Francisco, Calif.:	St. s. Jefferson Myers..... 7,583
St. s. Golden Bear..... 5,342	Sch. Melrose..... 615	St. s. Peter Kerr..... 6,000
St. s. Golden Cloud..... 5,670	Ollivierre, Ernest A., 1903 Amsterdam Avenue, New York, N. Y.:	St. s. San Angelo..... 5,657
St. s. Golden Coast..... 5,705	Sch. Eastern Star..... 121	St. s. San Anselmo..... 5,758
St. s. Golden Cross..... 5,833	Olsen, Carl, 2 Centennial Avenue, Gloucester, Mass.:	St. s. San Bernardino..... 5,751
St. s. Golden Dragon..... 7,460	Ol. s. Orelha F. Spinney..... 133	St. s. San Clemente..... 5,493
St. s. Golden Eagle..... 5,436	Olsen, Ella A., 3315 Emperdrado Street, Tampa, Fla.:	St. s. San Diego..... 4,964
St. s. Golden Fleets..... 5,630	Sch. Anna M. Hudson..... 338	St. s. San Domingo..... 4,760
St. s. Golden Harvest..... 5,644	Olsen, Steamtug John G. (N. Y.), 59 Pearl Street, New York, N. Y.:	St. s. San Felipe..... 5,918
St. s. Golden Hind..... 7,451	St. s. John G. Olsen..... 134	St. s. San Gabriel..... 4,821
St. s. Golden Horn..... 6,367	Olsen, Steamtug Margaret (N. Y.), 59 Pearl Street, New York, N. Y.:	St. s. San Julian..... 6,872
St. s. Golden Kauri..... 5,560	St. s. Margaret Olsen..... 127	St. s. San Lucas..... 6,588
St. s. Golden Mountain..... 6,076	Olson & Co. (Calif.), Oliver J., 1 Drumm Street, San Francisco, Calif.:	St. s. San Marcos..... 5,758
St. s. Golden Peak..... 7,031	St. s. Florence Olson..... 1,437	St. s. San Pedro..... 6,216
St. s. Golden River..... 6,064	St. s. George L. Olson..... 1,428	St. s. San Rafael..... 5,479
St. s. Golden Rod..... 5,775	St. s. Whitney Olson..... 1,558	St. s. San Simeon..... 5,861
St. s. Golden State..... 5,645	Olympic Steamship Company (Wash.), 1919 Railroad Avenue South, Seattle, Wash.:	St. s. San Vincente..... 5,597
St. s. Golden Star..... 6,379	St. s. Olympic..... 5,335	Pacific Coast Construction Co. (Calif.), 1400 Front Street, Sacramento, Calif.:
St. s. Golden Sun..... 7,480	Ontario, Tugboat (Del.), Clio and Magnolia Streets, New Orleans, La.:	St. w. San Jose..... 192
St. s. Golden Tide..... 6,076	St. s. Ontario..... 415	Pacific Coast Cod Fish Co. (Wash.), Pier 1, Seattle, Wash.:
St. s. Golden Wall..... 6,076	Ore S. S. Corporation (Del.), 25 Broadway, New York, N. Y.:	Sch. O. A. Thayer..... 453
St. s. Golden West..... 5,892	St. s. Bethore..... 8,257	Sch. John A..... 282
Oceanic Steamship Co. (Calif.), 215 Market Street, San Francisco, Calif.:	St. s. Chlore..... 8,310	Pacific Coast S. S. Co. (Calif.), 801 Crocker Building, San Francisco, Calif.:
St. s. Sierra..... 6,023	St. s. Cornore..... 2,153	St. s. Diamond Cement..... 3,998
St. s. Sonoma..... 5,985	St. s. Firmore..... 7,117	St. s. Eastern Guide..... 3,704
St. s. Ventura..... 5,986	St. s. Lebere..... 8,289	Pacific Motorship Co. (Me.), 1519 Railroad Avenue, South, Seattle, Wash.:
Ocean Trawling Co. (Mass.), 84 State Street, Boston, Mass.:	St. s. Mangore..... 4,066	St. s. Admiral Dewey..... 2,104
St. s. Alden A. Mills..... 346	St. s. Marore..... 8,215	St. s. Admiral Flaks..... 2,432
Ol. s. Cormorant..... 371	St. s. Santore..... 7,117	St. s. Admiral Rodman..... 1,101
St. s. Louis M. Winslow..... 346	St. s. Stealors..... 8,215	St. s. Admiral Schley..... 2,104
Ol. s. Yankee..... 141	Oregon Washington Railroad & Navigation Co. (Oreg.), Pittock Building, Portland, Oreg.:	Ga. s. Cethana..... 2,341
Ocmulgee River Navigation Co. (Ga.), c/o Ocmulgee River Lumber Co., Lumber City, Ga.:	St. w. Lewiston..... 581	Ga. s. Culburra..... 2,353
St. w. Lyndhurst..... 146		Pacific Spruce Corporation (Del.), Toledo, Oreg.:
Ogilvie, William F., c/o John M. Kemp, Agent, 114 State Street, Boston, Mass.:		St. s. O. D. Johnson III..... 1,985
Sch. Mattie J. Alles..... 229		St. s. Robert Johnson..... 2,010
O'Hara Bros. Co. (Mass.), 22 New Fish Pier, South Boston, Mass.:		Pacific Steamship Co. (Me.), 1519 Railroad Avenue, South, Seattle, Wash.:
Ol. s. Gertrude De Costa..... 103		St. s. Admiral Chase..... 3,285
Ol. s. Grossoude..... 145		St. s. Admiral Evans..... 2,140
Ol. s. Lark..... 148		St. s. Admiral Farragut..... 2,141
Ol. s. Mary De Costa..... 103		Ol. s. Admiral Moser..... 2,063
		Ol. s. Admiral Peary..... 1,951
		St. s. Admiral Rogers..... 2,277
		St. s. Admiral Seabee..... 2,446
		St. s. Admiral Watson..... 2,009
		St. s. Curacao..... 1,548
		St. s. Dorothy Alexander..... 5,453

Pacific Steamship Co. (Me.), 1519 Railroad Avenue, South Seattle, Wash.—Continued.		Pathe Studios (Del.), New York, N. Y.:		Pennsylvania Railroad Co. (Pa.), Pier D, Jersey City, N. J.:	
St. s. Emma Alexander.....	7,798	Sbp. Bohemia.....	1,633	St. s. Alliance.....	191
St. s. H. F. Alexander.....	8,357	Sbp. Indiana.....	1,487	St. s. Altoona.....	186
St. s. Queen.....	2,737	Patterson, W. B., Care Van Heynigan Brokerage Co., Mobile, Ala.:		St. s. Baltimore.....	375
Pacific Trade & Transport Co. (Nev.), 1455 East Walnut Street, Pasadena, Calif.:		Sch. Rachel.....	528	St. s. Belvidere.....	106
Ol. s. Del Monte.....	103	Patton-Tully Transportation Co. (Tenn.), foot Keel Avenue, Memphis, Tenn.:		St. s. Bucyrus.....	323
Pacific Transport Co. (Calif.), 430 Sansome Street, San Francisco, Calif.:		St. w. Dan Quinn.....	166	St. s. Buffalo.....	584
St. s. Iris.....	2,830	St. w. Yoons.....	349	St. s. Canton.....	156
Packard Dredging Co. (N. J.), J. S., 1004 Turks Head Building, East Providence, R. I.:		Paul, Albert F., Stewart Building, Baltimore, Md.:		St. s. Chester.....	177
So. b. Cohooton.....	671	Sch. Albert F. Paul.....	735	St. s. Chicago.....	766
St. s. Old Colony.....	125	Sch. B. P. Gravenor.....	184	St. s. Cleveland.....	201
St. s. Winthrop.....	352	Sch. Chas. G. Joyce.....	122	St. s. Dayton.....	299
Paisley S. S. Co. (Ohio), J. A., Western Reserve Building, Cleveland, Ohio:		Sch. Edward R. Baird, jr.....	279	St. s. Despatch.....	127
St. s. William Nelson.....	3,811	Sch. Edwin and Maud.....	208	St. s. Detroit.....	186
St. s. William B. Pilkey.....	3,886	Sch. Elwood.....	116	Ol. s. Elmira.....	186
Panama Mail Steamship Co. (Del.), 2 Pine Street, San Francisco, Calif.:		Sch. Grace G. Bennett.....	210	Ol. s. Fort Wayne.....	186
Ol. s. City of Panama.....	2,434	Sch. Jennie D. Bell.....	194	Ol. s. Greensburg.....	179
Ol. s. City of San Francisco.....	2,433	Sch. Levin J. Marvel.....	183	St. s. Harrisburg.....	225
St. s. Columbia.....	5,643	Sch. Ruth Decker.....	122	St. s. Indianapolis.....	547
St. s. Corinto.....	1,973	Sch. Walter.....	100	St. s. Jersey City.....	186
St. s. Ecuador.....	5,544	Sch. William Linthicum.....	156	St. s. Johnstown.....	225
St. s. El Salvador.....	4,904	Sch. William T. Parker.....	178	St. s. Lancaster.....	223
St. s. Guatemala.....	4,900	Pawtucket & New York Steamship Co. (N. Y.), Pier 11, North River, New York, N. Y.:		St. s. Louisville.....	549
St. s. Venezuela.....	5,641	St. s. Pawtucket.....	889	St. s. Mercer.....	150
Panama Railroad Co. (N. Y.), 24 State Street, New York, N. Y.:		St. s. Restorer.....	1,108	St. s. Newark.....	749
St. s. Ancon.....	9,640	St. s. Woonsocket.....	512	St. s. New Brunswick.....	782
St. s. Buenaventura.....	2,609	Payne, William W., Portland, Oreg.:		St. s. Olean.....	191
St. s. Cristobal.....	9,004	Sch. Helen B. Sterling.....	2,526	St. s. Overbrook.....	179
St. s. Guayaquil.....	2,592	Pearson, Philip O., Care Emory Sexton and Co., 35 South William Street, New York, N. Y.:		St. s. Palmyra.....	110
Pan-American Petroleum & Transport Co. (Del.), 714 West Tenth Street, Los Angeles, Calif.:		Sch. Georgette.....	866	St. s. Philadelphia.....	826
St. s. Allan Jackson.....	6,998	Febworth, Richard R., Box 217, Norfolk, Va.:		St. s. Pittsburgh.....	794
St. s. C. A. Canfield.....	6,156	Ol. s. Schoodic.....	134	St. s. Princeton.....	223
St. s. C. J. Barkdull.....	6,773	Federa, Thorwald, 1805 Perry Avenue, Wilmington, N. C.:		St. s. Radnor.....	122
St. s. Cerro-Asul.....	8,576	Sch. Glory.....	285	St. s. St. Louis.....	779
St. s. Cerro-Ebano.....	8,880	Pedrito Corporation, S. S. (Del.), 55 Wall Street, Boston, Mass.:		St. s. Terre Haute.....	584
St. s. Charles E. Harwood.....	2,900	St. s. Pedrito.....	296	St. s. Trenton.....	191
St. s. Dean Emery.....	6,664	Peekskill & New York Day Line (N. Y.), Peekskill, N. Y.:		St. s. Washington.....	739
St. s. E. G. Seubert.....	7,753	St. s. Springfield.....	287	St. s. Williamsport.....	177
St. s. E. J. Bullock.....	6,994	Peerless Transportation Co. (Mich.), 1144 Free Press Building, Detroit, Mich.:		St. s. Wilmington.....	225
St. s. Edward L. Doheny.....	5,871	Ol. s. William M. Hatch.....	107	St. s. York.....	223
St. s. Ellsha Walker.....	7,007	Pejepscot Paper Co. (Me.), Topsham, Me.:			
St. s. F. H. Wikett.....	7,753	Ol. s. Pejepscot.....	162	Pennsylvania Railroad Co. (Pa.), Broad Street Station, Philadelphia, Pa.:	
St. s. Franklin K. Lane.....	6,998	So. b. S. T. Co. No. 2.....	526	St. s. Atlantic City.....	121
St. s. Frederick R. Kellogg.....	7,127	So. b. S. T. Co. No. 4.....	526	St. s. Camden.....	109
St. s. George G. Henry.....	6,265	Pandleton, F. C., Isleboro, Me.:		Penobscot S. S. Co. (Del.), 7 West Tenth Street, Wilmington, Del.:	
St. s. George W. Barnes.....	6,531	Sch. F. C. Pandleton.....	408	St. s. Penobscot.....	2,496
St. s. Harold Walker.....	6,353	Peninsula Ferry Corporation (Va.), Farmers & Merchants Bank Building, Cape Charles, Va.:		Pensacola Barge & Transportation Co. (Fla.), 812 South Palafox Street, Pensacola, Fla.:	
St. s. Herbert G. Wylie.....	4,292	St. p. Pioneer.....	1,361	So. b. Palafox.....	665
St. s. I. C. White.....	6,822	Peninsular & Occidental Steamship Co. (Conn.), 205 Church Street, New Haven, Conn.:		Pensacola St. Andrews & Gulf S. S. Co. (Fla.), Wittich Wharf, Pensacola, Fla.:	
St. s. J. M. Damsinger.....	6,093	St. s. Cuba.....	2,472	St. s. Tarpon.....	449
St. s. Norman Bridge.....	4,323	St. s. Governor Cobb.....	2,522	Pere Marquette Line Steamers (Mich.), Manistee, Mich.:	
St. s. Paul H. Harwood.....	6,520	St. s. Florida.....	4,923	St. s. Nevada.....	2,097
St. s. Oscar D. Bennett.....	4,710	St. s. Miami.....	1,741	St. s. Virginia.....	1,075
St. s. R. W. Stewart.....	7,530	Peninsular Terminal Co. (Fla.), Lincoln Road, Miami Beach, Fla.:			
St. s. S. M. Spalding.....	7,175	Ol. s. J. N. Lummus.....	207	Pere Marquette Railway Co. (Mich.), Ludington, Mich.:	
St. s. W. L. Steed.....	6,409	Pennsylvania Company for Insurance on Lives and Granting Annuities (trustee) (Pa.), Packard Building, Fifteenth and Chestnut Streets, Philadelphia, Pa.:		El. s. City of Flint 32.....	3,327
St. s. William Green.....	6,353	St. s. E. D. Kenna.....	388	El. s. City of Saginaw 31.....	3,327
Panda S. S. Co. (Ohio), Terminal Tower, Cleveland, Ohio:		Pennsylvania-Ontario Transportation Co. (Ohio), Rockefeller Building, Cleveland, Ohio:		St. s. Pere Marquette 14.....	2,521
St. s. William H. Warner.....	7,964	St. s. Ashtabula.....	2,670	St. s. Pere Marquette 15.....	2,443
Panama, Frank, 1 Drumm Street, San Francisco, Calif.:				St. s. Pere Marquette 17.....	2,775
St. s. Dorothy Wintermote.....	2,010			St. s. Pere Marquette 18.....	2,777
St. s. Lake Frances.....	2,016			St. s. Pere Marquette 19.....	2,626
Parke and Kibele (Calif.), Box 233, San Pedro, Calif.:				St. s. Pere Marquette 20.....	2,626
Ol. s. Vergana.....	133			St. s. Pere Marquette 21.....	2,992
Parker, Arthur L., 13 New Fish Pier, Boston, Mass.:				St. s. Pere Marquette 22.....	2,985
Ol. s. Eleanor Nickerson.....	143			Pere Marquette Railway Co. (Mich.), Foot Court Street, Port Huron, Mich.:	
Ol. s. Geraldine and Phyllis.....	113			St. s. Pere Marquette 12.....	2,767
Ol. s. Gertrude Parker.....	115			Perkins, Edwin C., Tuscaloosa, Ala.:	
Ol. s. Isabelle Parker.....	110			Ol. w. Mary.....	168
				Perry, Manuel M., Box 93, Point Loma, Calif.:	
				Ol. s. Point Loma.....	148
				Peshigo Transportation Co. (Ind.), Care O. W. Blodgett, Bay City, Mich.:	
				Sch. Peshigo.....	633

Petaluma & Santa Rosa Railroad Co. (Calif.), Pier 9, San Francisco, Calif.:	
St. w. Gold.....	317
St. w. Petaluma.....	448
Peters, W. G. Wabasha, Minn.:	
St. w. Aquila.....	170
Peterson S. S. Co. (Ohio), Frankfort, Mich.:	
St. s. Frank J. Peterson.....	2,241
Petoskey Transportation Co. (Del.), Petoskey, Mich.:	
St. s. J. B. John.....	2,172
Petroleum Navigation Co. (Tex.), 1307 Petroleum Building, Houston, Tex.:	
St. s. Federal.....	2,881
St. s. Mayan.....	2,571
St. s. Papoose.....	6,177
St. s. Pueblo.....	4,469
St. s. Republic.....	5,056
Petroleum Storage Corporation (N. Y.), Canal and East Chester Creek, Mount Vernon, N. Y.:	
Ol. s. Helen.....	299
Ol. s. Suburban.....	403
Peterson, Henry O. (Calif.), Pier 14, San Francisco, Calif.:	
St. s. Tatoosh.....	277
St. s. Wyadna.....	132
Petroleum Securities Co. (Calif.), 714 West Tenth Street, Los Angeles, Calif.:	
St. s. Larry Doheny.....	7,038
St. s. Pat Doheny.....	7,063
Pfaff and Smith Builders Supply Co. (W. Va.), Spring and Bullitt Streets, Charleston, W. Va.:	
St. w. Joe Cook.....	163
St. w. Katherine.....	101
Philadelphia & Camden Ferry Co. (N. J.), Broad Street Station, Philadelphia, Pa.:	
St. p. Beverly.....	439
St. s. Bridgeton.....	774
St. s. Haddonfield.....	795
St. s. Millville.....	795
St. w. Salem.....	774
St. s. Wildwood.....	809
Philadelphia & Norfolk Steamship Co. (Del.), Tenth and Market Streets, Wilmington, Del.:	
St. s. Delaware River.....	2,006
St. s. Elizabeth River.....	2,592
St. s. Hampton Roads.....	2,689
St. s. James River.....	2,609
Philadelphia and Reading Railway Co. (Pa.), 100 Maryland Avenue, Wilmington, Del.:	
Ol. s. Harold J. Taggart.....	110
Philadelphia Packet Line (N. J.), Bourse Building, Philadelphia, Pa.:	
Sc. b. Oak Hill.....	910
Phillips-Buchanan Towing Corporation (Mo.), 4553 Washington Boulevard, St. Louis, Mo.:	
St. w. Phillips.....	212
Phillips, W. W., 3009 Christopher Avenue, Baltimore, Md.:	
Sch. Minnie T. Phillips.....	137
Pillsbury & Curtis (Calif.), 351 California Street, San Francisco, Calif.:	
St. s. Coquina.....	2,140
St. s. Corrales.....	2,146
St. s. Timberman.....	2,059
Pine Bluff Sand and Gravel Co. (Ark.), Box 664, Pine Bluff, Ark.:	
St. w. Betty Turner.....	138
Pine Bluff Sand and Gravel Co. (Ark.), 5363 Maffitt Avenue, St. Louis, Mo.:	
St. w. McWilliams.....	133
Pine Ridge Transportation Co. (Mich.), 716 Union Trust Building, Detroit, Mich.:	
St. s. C. H. Green.....	694

Pioneer Sand Co. (Mo.), 202 West Francis Street, St. Joseph, Mo.:	
St. w. Robt. J. Stewart.....	184
Pioneer Steamship Co. (Ohio), Rockefeller Building, Cleveland, Ohio.:	
St. s. A. A. Augustus.....	6,990
St. s. Amazon.....	3,702
St. s. Charles L. Hutchinson.....	7,216
St. s. David P. Thompson.....	7,612
St. s. Frank Billings.....	5,494
St. s. G. A. Tomlinson.....	6,361
St. s. J. J. Sullivan.....	7,077
St. s. James E. Ferris.....	5,494
St. s. James P. Walsh.....	5,326
St. s. John Stanton.....	6,129
St. s. John S. Manuel.....	5,494
St. s. Joseph G. Butler, Jr.....	6,588
St. s. Martin Mullen.....	4,093
St. s. Philip D. Block.....	7,931
St. s. Price McKinney.....	4,671
St. s. S. B. Coolidge.....	3,695
St. s. W. D. Caverly, Jr.....	2,851
St. s. W. H. McGean.....	6,014
St. s. William A. Patne.....	5,798
Pioneer Vessels Corporation (Mass.), 401 Main Street, Gloucester, Mass.:	
Sch. Elsie.....	135
Pittsburgh Coal Co. (Ohio), 542 Rockefeller Building, Cleveland, Ohio.:	
St. s. Pittsburgh.....	1,270
St. s. William G. Perry.....	610
Pittsburgh Coal Co. (Pa.), 1730 Straus Building, Pittsburgh, Pa.:	
St. w. Beacon.....	204
St. w. Cruiser.....	237
St. w. Ranger.....	196
Pittsburgh Plate Glass Co. (Pa.), Grant Building, Pittsburgh, Pa.:	
St. w. Wacouta.....	239
Pittsburgh Steamship Co. (W. Va.), Wolvin Building, 229 West First Street, Duluth, Minn.:	
St. s. A. F. Harvey.....	7,973
St. s. A. H. Ferbert.....	4,111
St. s. Alexander McDougall.....	3,672
Sc. b. Alfred Krupp.....	2,954
St. s. Alva C. Dinkey.....	7,614
St. s. August Ziesing.....	8,271
St. s. B. F. Affleck.....	7,964
Sc. b. Bryn Mawr.....	3,854
St. s. Clarence A. Black.....	4,150
St. s. Cornell.....	4,449
St. s. D. G. Kerr.....	7,758
St. s. D. M. Clemson.....	7,738
St. s. Douglas Houghton.....	4,515
St. s. E. C. Collins.....	4,132
St. s. Elbert H. Gary.....	6,331
St. s. Eugene J. Buffington.....	7,523
St. s. Eugene P. Thomas.....	7,980
St. s. Eugene W. Pargny.....	7,724
St. s. Francis E. House.....	7,769
St. s. Frontier.....	421
St. s. General Orlando M. Poe.....	4,835
St. s. George Stephenson.....	3,884
St. s. George F. Baker.....	7,210
St. s. George G. Crawford.....	7,971
Sc. b. George H. Corliss.....	2,886
St. s. George W. Perkins.....	6,406
St. s. Harvard.....	4,565
St. s. Henry Phipps.....	7,240
St. s. Henry O. Frick.....	6,490
St. s. Henry H. Rogers.....	7,063
St. s. Homer D. Williams.....	7,742
St. s. Horace Johnson.....	7,918
St. s. Howard L. Shaw.....	4,241
St. s. Isaac L. Elwood.....	5,143
St. s. J. P. Morgan, Jr.....	7,521
St. s. J. Pierpont Morgan.....	7,161
Sch. James Nasmyth.....	3,010
St. s. James A. Farrell.....	7,705
St. s. James J. Hill.....	5,265
Sch. John Fritz.....	4,152
Sc. b. John Smeaton.....	4,530
Sch. John A. Roebing.....	4,152

Pittsburgh Steamship Co. (W. Va.), Wolvin Building, 229 West First Street, Duluth, Minn.—Continued.	
St. s. John H. McLean.....	4,056
St. s. John W. Gates.....	5,199
St. s. Joshua A. Hatfield.....	7,940
St. s. MacGivray Shiras.....	4,077
Sc. b. Magna.....	2,986
Sc. b. Male.....	2,350
St. s. Maltesa.....	4,584
Sc. b. Manila.....	4,683
St. s. Marloopa.....	3,979
Sc. b. Marsala.....	4,346
Sc. b. Martha.....	2,315
St. s. Mataafa.....	4,319
St. s. Maunaloa.....	4,322
St. s. Myron O. Taylor.....	7,945
St. s. Norman B. Ream.....	7,053
St. s. Pentecost Mitchell.....	4,044
St. s. Percival Roberts, Jr.....	7,595
St. s. Peter A. B. Widener.....	7,053
St. s. Princeton.....	4,473
St. s. Queen City.....	3,785
St. s. R. R. Richardson.....	4,046
St. s. Rensselaer.....	4,472
St. s. Richard Trimble.....	7,607
St. s. Richard V. Lindabury.....	7,940
St. s. Robert Fulton.....	3,991
St. s. Robert W. E. Busen.....	4,473
St. s. Samuel F. B. Morse.....	4,477
St. s. Simon J. Murphy.....	4,241
Sch. Sir Isaac Lothian Bell.....	3,040
St. s. Sir William Fairbairn.....	3,807
St. s. Thomas Lynch.....	7,240
St. s. Thomas F. Cole.....	7,268
St. s. Thomas W. Lamont.....	7,994
Sch. W. Le Baron Jenney.....	3,120
St. s. William Edenborn.....	5,910
St. s. William A. McGonagle.....	7,811
St. s. William B. Dickson.....	7,598
St. s. William B. Schiller.....	7,521
St. s. William E. Corey.....	6,363
St. s. William G. Clyde.....	7,918
St. s. William J. Filbert.....	7,962
St. s. William J. Olcott.....	7,568
St. s. William P. Palmer.....	7,602
St. s. William R. Linn.....	3,878
St. s. Zenith City.....	3,581
Plage, Frederick, 79 Elkton Street, Brooklyn, N. Y.:	
St. s. Angier.....	199
Planters Transportation Co. (Ind.), 111 West Jackson Boulevard, Chicago, Ill.:	
Sch. Charles H. Macdowell.....	1,325
Plattsburg Grand Isle Ferry Co. (N. Y.), 92 Margaret Street, Plattsburg, N. Y.:	
Ga. s. Roosevelt.....	126
Plummer, William F., 104 Winship Street, Bath, Me.:	
Sch. Ida S. Dow.....	1,411
Plymouth S. S. Corporation (Del.), 7 West Tenth Street, Wilmington, Del.:	
St. s. Plymouth.....	5,266
Pocahontas Steamship Co. (Del.), Du Pont Building, Tenth and Market Streets, Wilmington, Del.:	
St. s. Bylail.....	3,289
St. s. Freeman.....	3,350
St. s. Harry Bowen.....	3,521
St. s. Isaac T. Mann.....	5,266
St. s. James Elwood Jones.....	3,372
St. s. Jonanoy.....	3,289
St. s. Oakay L. Alexander.....	5,284
St. s. William H. Machen.....	3,922
Poling, Chester A. (N. Y.), 59 Pearl Street, New York, N. Y.:	
Ol. s. Poling Bros. No. 5.....	149
Ga. s. Poling Bros. No. 6.....	326
Poling, Chester A., 312 Senator Street, Brooklyn, N. Y.:	
Ol. s. Poling Bros.....	116
Ol. s. Poling Bros. No. 2.....	169
Ol. s. Poling Bros. No. 3.....	167
Ga. s. Poling Bros. No. 4.....	129

Pomona S. S. Co. (Del.), Tacoma Building, Tacoma, Wash.: St. s. Pomona	7,583	Presque Isle Transportation Co. (Ohio), Union Trust Building, Cleveland, Ohio: St. s. Angelina St. s. Peter White St. s. Presque Isle	4,080 6,184 4,578	Queens Towing Line (N. Y.), 15 Moore Street, New York, N. Y.: St. s. Rowen Card Quinn, Wallace M., Route 1, Crisfield, Md.: Ol. s. Wallace M. Quinn	186 125
Pontiac Steamer, 53 South Street, New York, N. Y.: St. s. Pontiac	112	Pringle Barge Line Co. (Ohio), 610 Rockefeller Building, Cleveland, Ohio: St. s. Barkhamstead Sch. Constitution St. s. Crusader	437 3,832 294	Ol. s. Fairfield Radel Oyster Co., Andrew (Conn.), South Norwalk, Conn.: St. s. Mildred	2,848 170
Pontin Boat Corporation (Del.), 90 West Street, New York, N. Y.: St. s. Florence St. s. Frederick H. Pontin St. s. Marie St. s. Mary J. Pontin St. s. Nellie St. s. Pontin Brothers	110 201 121 165 141 215	Sch. Sagamore Producers Steamship Co. (Ohio), Leader-News Building, Cleveland, Ohio: St. s. David M. Weir St. s. Edwin W. Mudge St. s. George R. Fink St. s. John O. Williams St. s. Louis W. Hill St. s. R. L. Agassiz St. s. William A. Amberg	3,474 3,250 6,611 6,336 6,832 6,657 7,038 6,630 7,031	New York, N. Y.: St. s. Dan F. Hanlon Ramsdell, Estate of Homer, Newburgh, N. Y.: St. p. City of Newburgh St. s. Dutchess St. s. Thomas Powell St. s. Orange	247 1,653 1,653 343 1,434 418 596 564 596
Pontin, H. L., 90 West Street, New York, N. Y.: St. s. Security	397	Providence, Fall River & Newport Steamboat Co. (R. I.), 136 Dyer Street, Providence, R. I.: St. s. Monhegan St. s. Mount Hope Providence Steamboat Co. (R. I.), Cray Street, Providence, R. I.: St. s. Gaspee St. s. Matirania Ol. s. Reliance	387 880 113 169 124	Rankin, O. P., 861 Irving Avenue, Astoria, Ore.: Ol. s. Columbia Raymond City Transportation Co. (Ohio), Provident Bank Building, Cincinnati, Ohio: St. w. Otto Marmet St. w. Sallie Marmet	343 143 278 129
Port of Bandon (Oreg.), Bandon, Oreg.: St. s. Klihyam	125	Publicover, A. S., Beaumont, Tex.: Sch. Nomis Puget Sound Freight Lines (Wash.), Grand Trunk Dock, Seattle, Wash.: Ol. s. Belana Ga. s. Capitol Ol. s. Chimacon Ol. s. F. H. Marvin Ol. s. Seatac St. s. Mohawk Ol. s. Snookum Chief Ol. s. V. P. Handy	460 460 244 148 110 274 302 220 389 105	Reading Co. (Pa.), 100 Maryland Avenue, Wilmington, Del.: St. s. Winterthur Reading Co. (Pa.), Reading Terminal, Philadelphia, Pa.: St. s. Ashbourne Sc. b. Barry St. s. Bern St. s. Cape May St. s. Carlisle St. s. Catawissa St. s. Chelsea St. s. Cheltenham Sc. b. Cleona Sc. b. Cocalico Sc. b. Conewago Sc. b. Cumru St. s. Gedney St. s. Germantown St. s. Gettysburg Sc. b. Glenside St. s. Gwynedd St. s. Haddon Heights Sc. b. Herndon Sc. b. Kimberton Sc. b. Langhorne Sc. b. Leesport St. s. Lenape Sc. b. Manatawny Sc. b. Manheim Sc. b. Molino Sc. b. Moselem Sc. b. Mount Airy Sc. b. Mount Hope St. s. Ocean City Sc. b. Octoraro St. s. Ogontz Sc. b. Oley	1,434 1,653 103 116 954 224 1,028 644 558 1,028 113 956 956 956 1,780 728 619 557 974 115 773 1,763 955 955 963 637 721 955 954 963 1,900 1,801 1,028 803 117 1,780 292 954 119 137 1,028 974 855 955 955 1,760
Port of Coos Bay (Oreg.), Coos Bay, Oreg.: St. s. Oregon	107	Puget Sound Navigation Co. (Nev.), Coleman Dock, 32, Seattle, Wash.: Ol. s. Airline Ol. s. Aloha St. s. Chippewa St. s. City of Angeles St. s. City of Bremerton St. s. City of Mukilteo St. s. Comanche Ol. s. Croaline St. s. Indianapolis St. s. Iroquois St. s. Kulshan Ol. s. Mount Vernon St. s. Olympic St. s. Puget St. s. Quillcene Ol. s. Rosario St. s. Seattle St. s. Sol Duc St. s. Tacoma St. w. Tourist	140 195 776 442 510 150 688 443 765 1,767 926 168 1,303 188 401 290 574 1,065 836 517	St. s. John McCracken St. w. Portland Port Richmond & Bergen Point Ferry Co. (N. Y.), 759 Broad Street, Newark, N. J.: St. p. Bayonne City St. p. Englewood Portland California Steamship Co. (Calif.), 311 California Street, San Francisco, Calif.: St. s. Admiral Nulton St. s. Admiral Peoples Portland Lighterage Co. (Me.), 176 Middle Street, Portland, Me.: St. s. Ajax St. s. Atlas Portland S. S. Co. (Oreg.), McCormick Terminal, Portland, Oreg.: St. s. Ernest H. Meyer Portland Trawling Co. (Me.), 1 Fulton Fish Market, New York, N. Y.: St. s. Brant St. s. Coot St. s. Curlew St. s. Fisher St. s. Heron St. s. Kingfisher St. s. Loon St. s. Osprey St. s. Penguin St. s. Plover St. s. Sea Gull St. s. Sheldrake St. s. Teal St. s. Tern St. s. Widgeon St. s. Wild Goose	122 801 414 484 3,250 3,133 356 644 2,186 414 409 408 346 411 414 409 409 377 411 299 411 408 411 414 414 414
Porto Rico Mercantile Co. (W. Va.), Ochoe Building, San Juan, P. R.: St. s. Pitirre	258	Pure Oil Barge Co. (Del.), Widener Building, Philadelphia, Pa.: Sc. b. Pure Oil Company No. 2 Pure Oil Steamship Co. (Del.), Chamber of Commerce Building, Baltimore, Md.: St. s. W. E. Hutton St. s. W. F. Burdell St. s. W. W. Mills Putnam Lumber Co. (Fla.), Shamrock, Fla.: Sch. J. W. Chase Queen S. S. Corporation (Del.), McDougall Terminal Building, Duluth, Minn.: St. s. Queen	754 7,076 7,044 6,816 845 2,592	St. s. Pottstown Sc. b. Preston Sc. b. Robesonia Sc. b. Saucon Sc. b. Spring	117 292 954 119 137 1,028 974 855 955 955 1,760

Reading Co., (Pa.), Reading Terminal, Philadelphia, Pa.—Continued.	
St. s. Swatara.....	626
St. s. Tamaqua.....	564
Sc. b. Temple.....	963
Sc. b. Tioga.....	1,012
Sc. b. Tohickon.....	739
Sc. b. Tuckahoe.....	792
St. s. Valley Forge.....	588
St. s. Ventnor.....	773
St. s. Wyomissing.....	222
Sc. b. Yardley.....	963
Redbird S. S. Corporation (Del.), DuPont Building, 7 West Tenth Street, Wilmington, Del.:	
St. s. Mundolphin.....	3,285
Red Diamond Trawling Corporation (Mass.), 33 Fish Pier, Boston, Mass.:	
Ol. s. Illinois.....	256
Ol. s. Maine.....	256
Redgate, Howard V., 25 T. Wharf, Boston, Mass.:	
Sc. b. Cardenas.....	1,576
Sc. b. Hattle.....	1,286
Redman S. S. Corporation (Del.), DuPont Building, Wilmington, Del.:	
St. s. Mundixie.....	3,285
Red Salmon Canning Co. (Calif.), 2 Pine Street, San Francisco, Calif.:	
St. s. Haydes.....	3,817
Ol. s. Margaret.....	432
Ol. s. Mount Baker.....	2,904
Bk. Pactolus.....	1,673
Red Star Navigation Co. (Ohio), Foot Madison Avenue, Toledo, Ohio:	
St. p. Greyhound.....	1,392
Red Star Towing & Transportation Co. (W. Va.), 21 West Street, New York, N. Y.:	
St. s. Hempstead.....	128
Ol. s. New Rochelle.....	105
St. s. Norwalk.....	110
Redwood S. S. Co. (Calif.), 681 Market Street, San Francisco, Calif.:	
St. s. Katherine.....	531
Reedville Oil & Guano Co. (Va.), Reedville, Va.:	
St. s. David K. Phillips.....	116
St. s. John Twoby Brusstar.....	107
St. s. William S. Brusstar.....	174
Refinery Transportation Co. (Md.), Piper Building, Hanover and Baltimore Streets, Baltimore, Md.:	
St. s. Tred Avon.....	676
Reid, Wm. O., Java and Provost Streets, Brooklyn, N. Y.:	
Sch. Abbie O. Stubbs.....	345
Sch. Charles C. Lister.....	280
Reichert Towing Line (N. Y.), foot Dupont Street, East River, Brooklyn, N. Y.:	
St. s. Francis J. Reichert.....	112
St. s. Reichert Boys.....	156
St. s. Reichert Line.....	177
St. s. Robert H. Smith.....	207
Reid Transit Co. (Mich.), 1906 Military Street, Port Huron, Mich.:	
St. s. Spokane.....	2,356
Reinauer Fuel Transportation Corporation (N. Y.), 3 Belleville Pike, Kearny, N. J.:	
Ol. s. J. H. Steele.....	106
Reiss Steamship Co. (Del.), 7 West Tenth Street, Wilmington, Del.:	
St. s. A. M. Byers.....	6,364
St. s. Alex B. Uhrig.....	3,257
St. s. Clemens A. Reiss.....	4,378
St. s. J. L. Reiss.....	5,398
St. s. John P. Reiss.....	6,482
St. s. Lynford E. Geer.....	4,510
St. s. Peter Reiss.....	5,923

Reiss Steamship Co. (Del.), 7 West Tenth Street, Wilmington, Del.—Continued.	
St. s. Richard J. Reiss.....	4,503
St. s. William A. Reiss.....	4,498
St. s. William K. Field.....	8,195
Reliable Fuel Supply Co. (N. Y.), 369 Fifty-third Street, Brooklyn, N. Y.:	
Ol. s. Supply 4.....	122
Reliance Fishing Co. (Calif.), 736 South Seaside Avenue, San Pedro, Calif.:	
Ol. s. Reliance.....	313
Remco S. S. Co. (Calif.), 582 Market Street, San Francisco, Calif.:	
St. s. Caspar.....	739
Reno Marine Salvage Corporation (Del.), 261 Broadway, New York, N. Y.:	
St. s. Resource.....	378
Revere, Steam Tug (N. Y.), 59 Pearl Street, New York, N. Y.:	
St. s. Revere.....	153
Rhinebeck and Kingston Ferry Co. (N. Y.), 22 Ferry Street, Kingston, N. Y.:	
Ol. s. Kingston.....	401
St. p. Transport.....	318
Rhode Island Marine Transportation Co. (R. I.), Block Island, R. I.:	
St. s. May Archer.....	125
Ol. s. Sagamore.....	155
Richfield Oil Co. (Calif.), 215 West Seventh Street, Los Angeles, Calif.:	
St. s. Kekoskee.....	5,193
El. s. Richlube.....	609
Sc. b. Rioco No. 1.....	2,452
Richmond & San Rafael Ferry & Transportation Co. (Calif.), 564 Market Street, San Francisco, Calif.:	
St. p. Charles Van Damme.....	789
St. p. City of Richmond.....	408
St. p. City of San Rafael.....	484
St. s. Sonoma Valley.....	630
Richmond Lighterage Co. (N. Y.), 78 Broad Street, New York, N. Y.:	
St. s. Myra Frances.....	200
St. s. Rudolph Brothers.....	123
St. s. Wauwatosa.....	162
Richmond Tugboat Co. (N. Y.), Pier 5, Bush Docks, Brooklyn, N. Y.:	
St. s. Richmond.....	105
Riley, E. G. B., 11 Broadway, New York, N. Y.:	
Ol. s. E. G. B. Riley.....	442
Ol. s. J. Norman Riley.....	406
Riley, Elwyn G. B., 1060 Park Avenue, New York, N. Y.:	
Ol. s. Berrien.....	132
Rio Vista Lighterage Co. (Calif.), Rio Vista, Calif.:	
Ol. s. Swastika.....	148
Rivara, Dominick, 62-72 Morris Avenue, Arverne, Long Island, N. Y.:	
St. s. Georges Creek.....	398
River Towing Co. (Pa.), 1312 Sterling Street, Pittsburgh, Pa.:	
St. w. General Wood.....	272
Riverside & Fort Lee Ferry Co. (N. Y.), Edgewater, N. J.:	
St. s. Edgewater.....	687
St. s. Fort Lee.....	923
St. s. Leolia.....	604
St. s. Paterson.....	579
St. w. Ridgefield.....	534
Robinson Fisheries Co. (Wash.), Oakes Avenue, Anacortes, Wash.:	
Sch. Azales.....	363
Sch. Wawona.....	468
Robinson, Wesley, St. Mary's, Ga.:	
Ga. s. Caroline.....	109

Roche Harbor Lime and Cement Co. (Wash.), Pioneer Building, Seattle, Wash.:	
Bk. Roche Harbor Lime Transport.....	1,001
Rock Island Davenport Ferry Co. (Ill.), Rock Island, Ill.:	
St. w. W. J. Quinlan.....	195
Rockaway White Sand Co. (N. Y.), 160 Fifth Avenue, New York, N. Y.:	
St. s. Sand Beach.....	248
Rockland Transportation Co. (Me.) Masonic Temple Building, Main Street, Rockland, Me.:	
Sc. b. Rock Harbor.....	943
Sc. b. Rock Haven.....	943
Sc. b. Rockland.....	943
Sc. b. Rockport.....	943
Sc. b. Rockville.....	943
Rockport Granite Co. (Mass.), Granite Street, Rockport, Mass.:	
Shp. Albert Baldwin.....	128
Rockport Steamship Co. (Del.), Rockefeller Building, Cleveland, Ohio:	
St. s. Charles C. West.....	6,644
St. s. John A. Kling.....	5,413
Roe Towing & Transportation Co. (N. J.), Daniel, 1 Broadway, New York, N. Y.:	
St. s. Alexander F. Roe.....	204
St. s. Floral E. Roe.....	112
Roe, Daniel R., 1 Broadway, New York, N. Y.:	
St. p. Rye Beach.....	402
Roen, John J., 213 Belvedere Avenue, Charlevoix, Mich.:	
St. s. Fred W. Green.....	2,292
Sch. Interlaken.....	567
Rogers, George D., 110 State Street, Boston, Mass.:	
Sch. Albert H. Willis.....	564
Sch. Luther Little.....	1,237
Rogers Lighterage Co. (N. Y.), 24 Stone Street, New York, N. Y.:	
St. s. Ella.....	103
Rolph Navigation & Coal Co. (Calif.), 60 California Street, San Francisco, Calif.:	
Shp. Annie M. Reid.....	2,165
Bkn. Annie M. Rolph.....	1,393
Bkn. Edward May.....	885
St. s. Georgina Rolph.....	2,354
Shp. Golden Gate.....	2,332
Sch. Golden Shore.....	669
Bkn. Hesperian.....	1,335
Shp. James Rolph.....	2,108
St. s. Relief.....	210
Bkn. Rolph.....	1,386
Rosa, Manuel G., Point Loma, Calif.:	
Ol. s. Lusitania.....	188
Roseland Corporation (Fla.), 1742 Laura Street, Jacksonville, Fla.:	
Sch. Alvena.....	772
Ross, James A., 185 Devonshire Street, Boston, Mass.:	
St. s. Zizania.....	429
Ross, P. Sanford (N. J.), 277 Washington Street, Jersey City, N. J.:	
St. s. Emma Kate Ross.....	137
Ross Tow Boat Co. (Mass.), 28 T Wharf, Boston, Mass.:	
St. s. Eileen Ross.....	109
Ross Towing Co. (Me.), 66 Exchange Street, Bangor, Me.:	
St. s. Walter Ross.....	147
Ross Construction Co., W. A. (Mo.), 908 West Twenty-fifth Street, Kansas City, Mo.:	
Ga. w. Judge Ross.....	101
Rowe, Fred J., 774 Watertown Street, Newtonville, Mass.:	
Sch. Thomas H. Lawrence.....	374
Rowe & Co., Steamer H. C. (Del.), 70 East Ferry Street, New Haven, Conn.:	
St. s. H. C. Rowe & Co.....	158

Rowe, Steamer (Del.), 70 East Ferry Street, New Haven, Conn.:		San Diego & Coronado Ferry Co. (Calif.), Union Building, San Diego, Calif.:		Scott, J. M., 202 South Montgomery Street, Mobile, Ala.:	
St. s. Rowe.....	476	El. s. Coronado.....	502	Sch. Esther K.....	1,001
Royal Route Co. (La.), Natchez, Miss.:		St. p. Morena.....	381	Scott, Lemuel A., 215 Staples Powell Building, Mobile, Ala.:	
Ol. s. George Prince.....	137	St. p. Ramona.....	417	Sch. Blakely.....	744
Royal Route Co. (La.), Vicksburg, Miss.:		San Francisco Iron and Metal Co. (Calif.), 2801 Stockton Street, San Francisco, Calif.:		Seaboard Oil & Guano Co. (Va.), Reedville, Va.:	
St. w. David Swain.....	146	St. s. Fort Bragg.....	912	St. s. Charles J. Colonna.....	248
Ga. s. Ollie K. Wilds.....	244	San Juan Fishing & Packing Co. (Wash.), Latouche, Alaska:		St. s. Chesapeake.....	145
Rudolph Co., M. J. (N. Y.), Foot Sacket Street, Brooklyn, N. Y.:		St. s. Starr.....	525	St. s. McKeever Bros.....	223
St. s. M. J. Rudolph.....	197	San Pedro Launch & Towboat Co. (Calif.), San Pedro, Calif.:		St. s. Stephen W. McKeever, Jr.....	222
Russel, Frederick A., 1 Front Street, Long Island City, N. Y.:		St. s. San Pedro.....	117	St. s. William Blundon.....	240
St. s. L. D. Potter.....	258	Sanders & Kirchmann (Calif.), American National Bank Building, San Francisco, Calif.:		Sea Gate Co., Steamer, 29 Broadway, New York, N. Y.:	
Ryer, Julian C., 55 Pierpont Street, Brooklyn, N. Y.:		Sch. Commerce.....	658	St. s. Sea Gate.....	244
Sch. Frederick J. Lovatt.....	510	Sch. Forester.....	663	Sears, Jose S., 29 Prospect Square, Gloucester, Mass.:	
Sabine Towing Co. (Tex.), Box 252, Port Arthur, Tex.:		Sch. Philippine.....	523	Ol. s. Babe Sears.....	101
St. s. Asher J. Hudson.....	136	Sch. Samar.....	710	Seas Shipping Co. (N. Y.), 39 Cortland Street, New York, N. Y.:	
St. s. Bafshe.....	437	Sands, Geo. N., 3045 Kerchoff Street San Pedro, Calif.:		St. s. Robin Adair.....	6,895
St. s. C. B. Watson.....	2,209	Ol. s. Progress.....	169	St. s. Robin Goodfellow.....	6,885
St. s. Empire.....	288	Sandusky & Islands Steamboat Co. (Ohio), foot Columbus Avenue, Sandusky, Ohio:		St. s. Robin Gray.....	6,896
Sc. b. Pure Fuel Oil.....	1,163	St. p. Chippewa.....	452	St. s. Robin Hood.....	6,887
Sc. b. Pure Waco Pep.....	3,248	Sandy, G. M., Hyacinth, Va.:		Seekonk Corporation (N. Y.), Drexel Building, Fifth & Chestnut Streets, Philadelphia, Pa.:	
Ol. s. Purof Pep.....	390	Ol. s. S. W. Somers.....	110	Ol. s. Willmote.....	4,998
St. s. Rawleigh Warner.....	3,663	Sanitarium Association of Philadelphia (Pa.), Harrison Building, Philadelphia, Pa.:		Seneca Washed Gravel Corporation (N. Y.), Ellicott Square Building, Buffalo, N. Y.:	
St. s. Sabine.....	488	St. s. Elizabeth Monroe Smith.....	336	St. s. Viking.....	1,117
St. s. Satoco.....	426	Santa Ana Steamship Co. (Wash.), Dexter Horton Building, Seattle, Wash.:		Senna, Joseph H., 407 Allen Street, New Bedford, Mass.:	
Sacramento Northern Railway (Calif.), Mills Building, San Francisco, Calif.:		St. s. W. M. Tupper.....	1,756	Sch. John R. Manta.....	147
Ga. s. Ramon.....	775	Santa Cruz Oil Co., Ltd. (Nev.), 311 California Street, San Francisco, Calif.:		Sensibar Transportation Co. (Del.), 33 North La Salle Street, Chicago, Ill.:	
Sacramento Transportation Co. (Calif.), Pier 9, San Francisco, Calif.:		St. s. Lake Miraflores.....	2,702	St. s. J. R. Sensibar.....	6,909
St. w. Colusa.....	795	Santa Fe Mercantile Co. (Calif.), Box 8, Beverly Hills, Calif.:		St. s. Sandercraft.....	2,054
St. w. Dover.....	244	Ol. s. Ethel M. Sterling.....	1049	Ol. s. Sandmaster.....	1,849
St. w. Flora.....	185	Ol. s. Sacramento.....	201	Sexton, Emory, 35 South William Street, New York, N. Y.:	
St. w. Jacinto.....	235	Santos Manuel C. 151 Commercial Street, Provincetown, Mass.:		Sc. b. Beaufort.....	944
St. w. Red Bluff.....	246	Ol. s. Mary P. Goulart.....	119	Sch. Brina P. Pendleton.....	1,522
St. w. San Joaquin No. 2.....	242	Saugerties & New York Steamboat Co. (N. Y.), The, Saugerties, N. Y.:		Sc. b. Darien.....	944
St. w. San Joaquin No. 4.....	365	St. p. Ida.....	765	Sc. b. Satilla.....	944
Sagadahoc Steamship Corporation (N. Y.), 26 Beaver Street, New York, N. Y.:		St. p. Robert A. Snyder.....	780	Sc. b. Savannah.....	944
St. s. Sagadahoc.....	6,275	Saunders & Co. E. E. (Fla.) 813 South Palafox Street, Pensacola Fla.:		Sc. b. Vale Royal.....	944
Saginaw Bay Transportation Co. (Ohio), 1918 Carter Road, Cleveland, Ohio.:		Ga. s. Buccaneer.....	105	Shamrock Towing Co. (Del.), Pier 93, North River, foot West Fifty-third Street, New York, N. Y.:	
St. s. I. Watson Stephenson.....	639	Savannah Bar Pilots (Ga.) 228 East Bay Street, Savannah, Ga.:		Ga. s. McGuirl Brothers.....	112
St. Johns River Transportation Co. (Fla.), foot Catherine Street, Jacksonville, Fla.:		St. s. Savannah.....	263	St. s. Patrick J. McGuirl.....	110
Ol. s. Lusterlite.....	123	Savannah River Lumber Co. (Ga.), Box 1173, Savannah, Ga.:		St. s. Robert J. McGuirl.....	108
St. Louis & Tennessee River Packet Co. (Mo.), Foot Pine Street, St. Louis, Mo.:		St. p. Edwin Shaw.....	266	Shaver Transportation Co. (Oreg.), foot Fessenden Street, Portland, Oreg.:	
St. w. Alabama.....	250	Scammell, W. S. (Trustee), 73 Steuart Street, San Francisco, Calif.:		St. w. Cascades.....	407
St. Martin, Steamtug (N. Y.), Box 61, Tottenville, Staten Island, N. Y.:		St. s. Daisy Freeman.....	613	St. w. Henderson.....	430
St. s. St. Martin.....	119	Scanes Boat & Dock Co., James (Ohio), 401 Ohio Street, Toledo, Ohio:		St. w. Hercules.....	560
St. Paul, Steamtug (N. Y.), Box 61, Tottenville, Staten Island N. Y.:		St. s. Fort Meigs.....	108	St. w. Logger.....	447
St. s. St. Paul.....	102	Schlosser, Winand, 242 South Water Street, Milwaukee, Wis.:		St. w. Sarah Dixon.....	368
St. Simons Transit Co. (Ga.), 109 Mansfield Street, Brunswick, Ga.:		St. s. Mueller.....	567	Ol. s. Shaver.....	423
St. s. Emmeline.....	137	Sc. b. Robert L. Fryer.....	527	Shaw, Larnie B., Bullitt Building, Philadelphia, Pa.:	
St. Thomas, Steamtug (N. Y.), Box 61, Tottenville, Staten Island, N. Y.:		Schneider S. S. Co. (Ohio), 1460 Union Trust Building, Cleveland, Ohio:		Sc. b. Charles H. Shaw.....	698
St. s. St. Thomas.....	102	St. s. Cletus Schneider.....	3,582	Ol. s. Lizzie D. Shaw.....	125
Salem Navigation Co. (Oreg.), Spalding Building, Portland, Oreg.:		St. s. Pam Schneider.....	3,762	Shenango Furnace Co. (Pa.), 812 Oliver Building, Pittsburgh, Pa.:	
St. w. Northwestern.....	443	Schwartzman, Frank, 33 Marlon Avenue, Grantwood, N. J.:		St. s. Col. James M. Schoonmaker.....	8,047
St. w. Stranger.....	358	St. s. Colonia.....	259	St. s. Shenango.....	8,047
Salvage Process Corporation (N. Y.) 224 Bush Street, Brooklyn, N. Y.:				St. s. William P. Snyder, Jr.....	8,603
St. s. H. J. Wheeler.....	421			Shepard Point Packing Company (Wash.), Cordova, Alaska:	
St. s. Patco.....	282			Ol. s. Decorah.....	103
St. s. Salvager.....	141			Shepard S. S. Co. (Me.), 477 Congress Street, Portland, Me.:	
Samson Towing Co. (Oreg.), Porter Building, Portland, Oreg.:				St. s. Hopatcong.....	6,216
St. s. Samson.....	278			St. s. Sage Brush.....	6,188
				St. s. Sea Thrush.....	5,807
				St. s. Wind Rush.....	5,504
				Sherburne Transportation Co. (La.), Plaquemine, La.:	
				Ga. w. V. J. Kuraweg.....	250

Shewan & Sons, James (N. Y.), foot Twenty-sixth Street, New York, N. Y.:		Skinker, W. E., Moss Neck, Va.:		Southern Navigation Co. (Fla.), Orlando, Fla.:	
St. s. Campbell & Stuart.....	151	Sch. Edna Bright Hough.....	204	Ol. s. Jean.....	244
Shields, J. E., Pier 1, Seattle, Wash.:		Skonsie Ferry Co. (Wash.), Gig Harbor, Alaska:	148	Southern Pacific Co. (Ky.), 108 Broadway, New York, N. Y.:	
Sch. Charles R. Wilson.....	245	Ol. s. Wollochet.....	148	St. s. Creole.....	4,292
Sch. Sophie Christenson.....	675	Slider, Edward T., 4714 West Broadway, Louisville, Ky.:	371	St. s. Despatch.....	1,195
Ship Owners & Merchants Tug- boat Co. (Calif.), Pier 15, San Francisco, Calif.:		St. w. O. C. Slider.....	185	St. s. Dixie.....	3,128
St. s. Fearless.....	167	St. w. Northern.....	185	St. s. El Alba.....	4,614
St. s. Sea King.....	214	Small Corporation, C. A. & B. F. N. Y., 35 South William Street, New York, N. Y.:		St. s. El Almirante.....	5,216
St. s. Sea Lion.....	473	Sch. Leona and Marion.....	313	St. s. El Amigo.....	180
St. s. Sea Queen.....	111	Sch. Lillian E. Kerr.....	548	St. s. El Capitan.....	5,216
St. s. Sea Ranger.....	473	Sch. Rebecca R. Douglass.....	475	St. s. El Chico.....	152
St. s. Sea Rover.....	199	Sch. Theoline.....	594	St. s. El Cid.....	4,508
St. s. Sea Salvor.....	423	Smith, Alonzo, 2007 Waugh Drive, Houston, Tex.:		St. s. El Coston.....	7,296
St. s. Sea Scout.....	472	Sc. b. Ellora.....	1,751	St. s. El Dia.....	4,504
Shore Shipping Co., Philip (Fla.), 416 Tampa Street, Tampa, Fla.:		Smith and Terry Coastwise Co. (Del.), c/o Capt. James Furniss, Bethel, Del.:		St. s. El Estero.....	4,219
St. s. Ulowana.....	392	Sc. b. Smith & Terry No. 1.....	1,156	St. s. El Isleo.....	4,219
Show Boat (Mass.), 11 Beacon Street, Boston, Mass.:		Smith & Terry Transportation Co. (Del.), c/o George B. Insley, Bethel, Del.:		St. s. El Lago.....	4,219
Sch. Show Boat.....	2,499	Sc. b. Smith & Terry No. 2.....	1,251	St. s. El Mundo.....	6,008
Sierra Steamship Co. (Del.), twenty-ninth floor, Terminal Tower, Cleveland, Ohio:		Smith, Edwin, 15 Moore Street, New York, N. Y.:		St. s. El Norte.....	4,004
St. s. Sierra.....	4,846	St. s. Waltham.....	353	St. s. El Occidente.....	6,008
Signal Steamship Co. (Calif.), Oak- land Bank Building, Oakland, Calif.:		Smith, J. Howard, 115 Broadway, New York, N. Y.:		St. s. El Oceano.....	6,767
St. s. Hoquiam.....	644	Ol. s. Lancaster.....	143	St. s. El Oriente.....	6,008
St. s. Tahoe.....	751	Smith, Leatham Dry Dock Co. (Wis.), Sturgeon Bay, Wis.:		St. s. El Rey.....	186
Silva, Frank P., 447 Rosecrans Street, Point Loma, Calif.:		St. s. Leatham D. Smith.....	122	St. s. El Siglo.....	4,508
Ol. s. St. Therese.....	178	Snow Co. (Me.), I. L., 79 Mechanic Street, Rockland, Me.:		St. s. El Toro.....	154
Silva, Guy H., 1003 West Brooks Street, San Diego, Calif.:		Sch. Helvetia.....	499	St. s. El Valle.....	4,605
Ol. s. Emma R. S.....	148	Sch. Marie de Ronde.....	2,376	St. s. Express.....	194
Silvera, Manuel, 395 Lawrence Street, Point Loma, Calif.:		Sch. William Bisbee.....	309	St. s. Manhattan.....	159
Ol. s. California.....	175	Snow Marine Co. (Me.), 79 Me- chanic Street, Rockland, Me.:		St. s. Momus.....	6,413
Silverado Steamship Co. (Calif.), 215 Market Street, San Fran- cisco, Calif.:		Sl. w. 791.....	540	St. s. Tamiakua.....	10,227
St. s. Silverado.....	2,298	St. s. Sophia.....	100	St. s. Topila.....	5,125
Simmons-Lee Corporation (N. Y.), 44 Whitehall Street, New York, N. Y.:		Somers, Samuel W., 209 Cove Street, Crisfield, Md.:		St. s. Torres.....	4,943
St. s. Betty Lee.....	169	Ol. s. Claudia May.....	102	Southern Pacific Co. (Ky.), Pier B, Galveston, Tex.:	
St. s. Jack Frost.....	244	Sorenson, Alfred, 370 Bement Ave- nue, West New Brighton, Staten Island, N. Y.:		St. s. Louise.....	105
St. s. Maren Lee.....	140	St. s. Myrtle.....	236	Southern Pacific Railroad Co. (Calif.), 65 Market Street., San Francisco, Calif.:	
St. s. Olympia.....	116	St. s. Myrtle II.....	503	St. p. Contra Costa.....	4,483
St. s. William Simmons.....	133	Sound Ferry Lines (Wash.), Col- man Dock, Seattle, Wash.:		St. p. Solano.....	3,549
Sinclair Navigation Co. (Del.), 45 Nassau Street, New York, N. Y.:		Ol. s. Quillayute.....	728	Southern Pacific Golden Gate Fer- ries (Calif.), 65 Market Street, San Francisco, Calif.:	
St. s. Albert E. Watts.....	7,137	Sound Gravel Co. (Del.), Sturgeon Bay, Wis.:		St. s. Calistoga.....	2,680
St. s. E. R. Kemp.....	4,887	St. s. Bay State.....	1,245	St. s. City of Sacramento.....	3,016
St. s. E. W. Sinclair.....	4,887	South Atlantic S. S. Co. (Del.), 7 West Tenth Street, Wilming- ton, Del.:		St. s. El Paso.....	1,953
St. s. Eugene V. R. Thayer.....	7,137	St. s. Coldwater.....	5,110	El. s. Fresno.....	2,468
St. s. Gene Crowley.....	3,184	St. s. Fluor Spar.....	5,055	El. s. Golden Age.....	779
St. s. Harry Farnum.....	3,098	St. s. Liberty Glo.....	4,979	El. s. Golden Bear.....	779
St. s. Harry F. Sinclair, Jr.....	6,151	St. s. Magmeric.....	5,172	St. s. Golden Coast.....	616
St. s. J. Fletcher Farrell.....	7,061	St. s. Saccarappa.....	4,965	St. s. Golden Dawn.....	612
St. s. Joseph M. Cudahy.....	6,949	St. s. Sohoharis.....	4,971	St. s. Golden Era.....	673
St. s. Samuel L. Fuller.....	6,950	St. s. Shicksbinny.....	5,103	El. s. Golden Poppy.....	779
St. s. Roy Hooper.....	238	St. s. Sundance.....	5,183	El. s. Golden Gate.....	598
St. s. Virginia Sinclair.....	6,151	St. s. Tulsa.....	5,083	El. s. Golden Shore.....	779
St. s. W. L. Connelly.....	3,098	St. s. Wildwood.....	5,064	El. s. Golden State.....	780
St. s. Wm. Boyce Thompson.....	7,061	South Atlantic Towing Co. (Ga.), Brunswick, Ga.:		St. s. Golden Way.....	1,138
Sinclair Refining Co. (Me.), 45 Nassau Street, New York, N. Y.:		St. s. Inca.....	103	El. s. Golden West.....	594
Ol. s. Sinclair Opaline No. 1.....	223	South Coast Steamship Co. (Calif.), Pier 17, San Francisco, Calif.:		St. s. Klamath.....	1,952
Singer Manufacturing Co. (N. J.), The, 149 Broadway, New York, N. Y.:		St. s. Daisy.....	679	El. s. Lake Tahoe.....	2,468
Ol. s. Douglas Alexander.....	355	St. s. San Antonio.....	785	El. s. Mendocino.....	2,467
St. s. Frederick G. Bourne.....	286	South Pacific Coast Railway Co. (Calif.), 65 Market Street, San Francisco, Calif.:		St. p. Melrose.....	2,662
Sipsey Barge and Towing Co. (La.), Pere Marquette Building, New Orleans, La.:		St. p. Bay City.....	1,283	St. s. Napa Valley.....	2,190
Sc. b. Coastwise.....	1,432	St. p. Encinal.....	2,014	St. s. New Orleans.....	1,952
Sc. b. Oriole.....	1,152	St. p. Garden City.....	1,080	El. s. Redwood Empire.....	2,470
Sc. b. Proctor.....	2,109	St. s. Sacramento.....	2,254	St. s. San Mateo.....	1,732
Skagit River Navigation & Trad- ing Co. (Wash.), City Dock, Seattle, Wash.:		Southern Menhaden Corporation (Del.), Port St. Joe, Fla.:		El. s. Santa Rosa.....	2,465
St. w. Gleaner.....	422	Ga. s. Frank L. Connable.....	132	St. s. Shasta.....	1,732
St. w. Harvester.....	636			El. s. Stockton.....	2,467
				St. p. Thoroughfare.....	2,630
				St. s. Yosemite.....	1,732
				Southern Pine Export Co. (Fla.), 1109 First National Bank Build- ing, Tampa, Fla.:	
				Sc. b. Cardenas.....	307
				Sc. b. Calbarien.....	298
				Sc. b. Matanzas.....	367
				Southern Redwood Corporation (Del.), 1 Drumm Street, San Francisco, Calif.:	
				St. s. Cottonveva.....	1,118
				Southern Sand and Gravel Co. (Ala.), Selma, Ala.:	
				St. w. Tombigbee.....	259
				Southern States Transportation Co. (Del.), U. S. National Bank Building, Galveston, Tex.:	
				Ol. s. Galveston.....	234
				Ol. s. Jefferson.....	214

Southern Steamship Co. (Del.), 221 Commercial Trust Building, Philadelphia, Pa.:	Standard Oil Co. of California (Del.), 226 Bush Street, San Francisco, Calif.—Continued.	Standard Shipping Co. (Del.), care Corporation Trust Co., of America, etc.—Continued.
St. s. City of Dallas..... 2,539	St. s. District of Columbia..... 7,641	St. s. John Worthington..... 8,194
St. s. City of Fort Worth..... 2,606	St. s. El Segundo..... 3,663	St. s. John D. Archbold..... 14,064
St. s. City of Houston..... 2,609	St. s. F. H. Hillman..... 9,836	St. s. Joseph Seep..... 6,872
St. s. City of Philadelphia..... 2,674	St. s. H. M. Storey..... 9,838	St. s. L. J. Drake..... 6,693
St. s. San Antonio..... 2,689	Ol. s. H. T. Harper..... 3,803	St. s. Livingston Roe..... 8,194
St. s. West Texas..... 2,686	Ol. s. Hawaiian Standard..... 1,217	St. s. M. F. Elliott..... 7,053
St. s. Wichita Falls..... 2,589	St. s. J. A. Moffett..... 6,521	St. s. O. T. Waring..... 5,579
Southern Transportation Co. (N. J.), Commercial Trust Building, Philadelphia, Pa.:	St. s. J. O. Fitzsimmons..... 6,715	Ga. s. Petrolia No. 6..... 167
Sc. b. Agram..... 2,129	St. s. K. R. Kingsbury..... 7,251	Ga. s. Petrolia No. 7..... 292
Sc. b. Anastasia..... 1,313	St. s. Lubrico..... 6,956	St. s. Pioneer..... 5,075
Sc. b. Armistead..... 2,100	Ga. s. Petroleum II..... 229	St. s. Polarine..... 4,046
St. s. Augustine..... 159	St. w. Petroleum 3..... 231	St. s. Princeton..... 5,081
Sc. b. Bango..... 2,129	Ga. s. Pico..... 225	Ol. s. Rockland Socony..... 241
St. s. Bathgate..... 426	St. s. R. J. Hanna..... 7,095	St. s. S. S. Co. No. 12..... 158
St. s. Battleboro..... 426	St. s. Richmond..... 6,444	St. s. S. B. Hunt..... 6,340
St. s. Bermuda..... 426	St. s. S. C. T. Dood..... 7,054	St. s. Standard..... 9,724
Sc. b. Chelsea..... 1,327	Ga. s. S. O. Co. No. 8..... 112	Ga. s. Standoil No. 6..... 848
Sc. b. Chenango..... 2,150	Sc. b. S. O. Co. No. 93..... 2,473	St. s. T. J. Williams..... 8,211
Sc. b. Cutler..... 1,322	Sc. b. S. O. Co. No. 95..... 4,212	St. s. Thomas H. Wheeler..... 7,053
St. s. Henrico..... 179	St. s. Standard No. 1..... 106	St. s. W. C. Teagle..... 9,551
Sc. b. Jonesport..... 1,322	El. s. Standard Service..... 1,271	St. s. W. H. Libby..... 8,169
St. s. Kaleen..... 427	St. s. W. S. Miller..... 6,984	St. s. W. H. Tilford..... 5,673
St. s. Kenmore..... 118	St. s. W. S. Rheem..... 9,838	St. s. W. J. Hanna..... 7,039
St. s. Keshena..... 427	Standard Oil Co. (Ind.), 910 South Michigan Avenue, Chicago, Ill.:	St. s. W. S. Farish..... 11,752
St. s. Liberty..... 324	St. s. Beaumont Parks..... 4,154	St. s. Walter Jennings..... 9,563
Sc. b. Manokin..... 1,299	St. s. Outagamie..... 429	St. s. Wm. Rockefeller..... 14,064
Sc. b. Matagorda..... 1,312	St. s. Edward G. Seubert..... 4,432	St. Wm. G. Warden..... 9,114
St. s. Menominee..... 441	St. s. Robert W. Stewart..... 4,161	Standard Shipping Co. (Del.), Second Avenue and Clinton Street, Baltimore, Md.:
St. s. Nassau..... 429	Sc. b. S. O. Co. Co..... 3,200	El. s. Petrolia No. 10..... 1,155
Sc. b. Newport..... 1,321	St. s. William P. Cowan..... 5,429	Standard Transportation Co. (Del.), 26 Broadway, New York, N. Y.:
Sc. b. Portland..... 2,129	Standard Oil Co. of Louisiana (La.), Box 629, Baton Rouge, La.:	St. s. Acme..... 6,878
Sc. b. Portsmouth..... 2,315	St. p. Corona..... 356	St. s. Aladdin..... 6,882
Sc. b. Southern..... 1,972	St. w. D. R. Weller..... 558	St. s. Algonquin..... 7,229
Sc. b. Texas..... 2,212	St. s. Istrouma..... 435	St. s. Altair..... 6,983
Sc. b. White Haven..... 1,293	St. w. James Moren..... 602	Ga. s. Amsterdam Socony..... 1,199
Sc. b. Winnegance..... 1,327	St. s. McDougall..... 562	St. s. Argon..... 6,952
Southport Fish Scrap and Oil Co. (N. C.), Southport, N. C.:	St. w. Oscar F. Barrett..... 469	St. s. Arlo..... 6,952
Ga. s. Vanessa..... 102	St. w. Slack Barrett..... 592	St. s. Astral..... 7,541
Spencer & Son Corporation (N. Y.), Wm., 40 Rector Street, New York, N. Y.:	St. w. Sprague..... 1,479	St. s. Atlas..... 7,058
St. s. Diamond 3..... 135	St. w. Standard..... 273	Ol. s. Aurora..... 7,050
St. s. Diamond 8 No. 2..... 106	St. w. Wanderer II..... 140	St. s. Brilliant..... 9,131
St. s. Diamond 8 No. 87..... 449	Standard Oil Co. of New York (N. Y.), 26 Broadway, New York, N. Y.:	Ga. s. Boston Socony..... 1,199
St. s. Diamond 8 No. 88..... 449	Ol. s. Albany Socony..... 533	St. s. Broad Arrow..... 7,796
Spontombush Fuel Transport Service (N. Y.), 55 West Forty-second Street, New York, N. Y.:	Ga. s. Buffalo Socony..... 533	Ga. s. Burlington Socony..... 1,199
Ol. s. G. F. Brady..... 170	Ol. s. Rochester Socony..... 533	St. s. China Arrow..... 8,403
Spokane S. S. Co. (Mich.), foot Iron Street, Detroit, Mich.:	Ga. s. Syracuse Socony..... 533	St. s. Comet..... 9,153
St. s. J. T. Reid..... 2,234	Ol. s. Utica Socony..... 533	Els. Daylight..... 9,180
St. s. Westland..... 2,134	Standard Products Co. (Va.), White Stone, Va.:	Ga. s. Delivery No. 5..... 189
Squeri, Louise V., 1638 Van Buren Street, New York, N. Y.:	St. s. Elizabeth M. Froelich..... 144	St. s. Dixie Arrow..... 8,046
St. s. E. H. Russell..... 117	St. s. R. B. Douglas..... 176	St. s. Eagle..... 6,033
Stamford-Oyster Bay Ferries Corporation (Conn.), Canal Dock, Stamford, Conn.:	Standard Shipping Co. (Del.), care Corporation Trust Co., of America, Du Pont Building, 7 West Tenth Street, Wilmington, Del.:	St. s. Emidio..... 6,900
St. s. Chelsea..... 333	St. s. A. O. Bedford..... 9,485	St. s. Empire Arrow..... 8,046
St. s. Chester..... 286	St. s. Aladdin..... 336	Ol. s. Hartford Socony..... 1,199
St. s. Sankaty..... 463	St. s. Beacon..... 10,388	St. s. India Arrow..... 8,327
St. s. Tinicum..... 320	St. s. Beaconhill..... 1,071	St. s. Japan Arrow..... 8,327
Standard Dredging Co. (N. J.), Woolworth Building, New York, N. Y.:	St. s. Beaconlight..... 6,954	St. s. Java Arrow..... 8,327
St. s. Chippewa..... 2,309	St. s. Beaconnoll..... 7,058	St. s. Lebec..... 6,900
St. s. Mary A. Bickel..... 415	St. s. Beaconstar..... 6,771	St. s. Levant Arrow..... 8,046
St. s. Peoria..... 302	St. s. Benjamin Brewster..... 5,950	St. s. Liebre..... 7,057
Standard Fruit and S. S. Co. (Del.), Union Indemnity Building, New Orleans, La.:	St. s. Charles Pratt..... 8,982	Ol. s. Llo..... 7,120
St. s. Caloria..... 4,095	Ga. s. Charles D. Laffer..... 255	Ga. s. Los Alamos..... 3,262
Standard Oil Co. of California (Del.), 226 Bush Street, San Francisco, Calif.:	St. s. Charles G. Black..... 14,305	St. s. Mojave..... 6,900
El. s. Alaska Standard..... 1,274	Ol. s. Charlie White..... 258	Ol. s. Oswego Socony..... 1,199
Ga. s. Benicia..... 347	St. s. Chester O. Swain..... 8,145	Ol. s. Providence Socony..... 1,199
Ol. s. California Standard..... 11,246	St. s. Christy Payne..... 8,155	Ol. s. Rome Socony..... 1,199
St. s. Capt. A. F. Lucas..... 4,188	St. s. E. J. Sadler..... 9,638	St. s. Royal Arrow..... 7,794
Ol. s. Charlie Watson..... 1,769	St. s. E. M. Clark..... 9,647	Ol. s. Schenectady Socony..... 1,199
Ga. s. Contra Costa..... 832	St. s. F. Q. Barstow..... 9,003	St. s. Socony 1..... 214
St. s. D. G. Scofield..... 7,074	St. s. Fred W. Weller..... 9,485	St. s. Socony 2..... 175
Ga. s. Delta Standard..... 111	Ol. s. E. T. Bedford..... 9,563	St. s. Socony 3..... 238
	St. s. G. Harrison Smith..... 11,752	St. s. Socony 4..... 214
	St. s. Geo. H. Jones..... 6,689	Ga. s. Socony 5..... 830
	St. s. Glenpool..... 5,256	Ga. s. Socony 6..... 850
	St. s. H. H. Roger..... 8,807	St. s. Socony 7..... 117
	St. s. H. M. Flagler..... 8,207	St. s. Socony 8..... 215
	Ol. s. J. A. Moffett, jr..... 9,482	St. s. Socony 9..... 215
	El. s. J. H. Senior..... 1,155	St. s. Socony 10..... 129
	St. s. James McGee..... 9,551	St. s. Socony 11..... 164
		St. s. Socony 12..... 164
		St. s. Socony 13..... 175
		St. s. Socony 14..... 175
		St. s. Socony 15..... 175
		St. s. Socony 16..... 175
		St. s. Socony 17..... 175
		St. s. Socony 18..... 175
		St. s. Socony 19..... 175
		St. s. Socony 20..... 173

Standard Transportation Co., (Del.), 26 Broadway, New York, N. Y.—Continued.		State of Oregon (Oreg.), State House, Salem, Oreg.:		Submarine Boat Corporation (N. Y.), 5 Nassau Street, New York, N. Y.—Continued.	
St. s. Socony 21.....	183	St. p. Roosevelt.....	197	St. s. Sunoco.....	3,285
St. s. Socony 22.....	170	State Conservation Department of New York State, 302 Broadway, New York, N. Y.:		St. s. Sunoil.....	3,285
St. s. Socony 23.....	166	Ga. s. Yolanda.....	108	St. s. Sunpanco.....	3,285
St. s. Socony 24.....	115	States Steamship Co. (Nev.), 810 Porter Building, Portland, Oreg.:		St. s. Sunanico.....	3,285
St. s. Socony 25.....	115	St. s. California.....	5,376	St. s. Sunasco.....	3,285
St. s. Socony 27.....	166	St. s. Illinois.....	5,403	St. s. Sunaworko.....	3,285
St. s. Socony 28.....	204	St. s. Kentucky.....	5,376	St. s. Sunewoo.....	3,285
Sc. b. Socony 55.....	589	St. s. Iowa.....	5,724	St. s. Sunugentoo.....	3,285
Sc. b. Socony 58.....	1,643	St. s. Michigan.....	5,600	Ga. s. Suphenco.....	3,545
Sc. b. Socony 81.....	1,774	St. s. Nevada.....	5,645	St. s. Suportoo.....	3,285
Sc. b. Socony 82.....	2,320	St. s. New York.....	5,570	St. s. Suralloo.....	3,285
Sc. b. Socony 83.....	2,440	St. s. Oregon.....	5,067	St. s. Surico.....	3,285
Sc. b. Socony 86.....	1,102	St. s. Pennsylvania.....	5,652	St. s. Suspearco.....	3,218
Sc. b. Socony 88.....	2,005	St. s. Texas.....	5,683	St. s. Sutermerco.....	3,285
Sc. b. Socony 90.....	2,451	St. s. Washington.....	5,564	St. s. Sutorporco.....	3,280
Sc. b. Socony 94.....	4,167	St. s. Wisconsin.....	6,076	St. s. Suwarinco.....	3,283
Sc. b. Socony 123.....	952	Steamer Service Co. (Mo.), International Life Building, St. Louis, Mo.:		Subocean Salvage Corporation (Del.), 149 Nineteenth Avenue, Whitestone, L. I., N. Y.:	
Sc. b. Socony 124.....	952	St. w. Greater New Orleans.....	628	St. s. Salvor.....	582
St. s. Standard Arrow.....	7,794	Steers, Henry (N. Y.), 17 Battery Place, New York, N. Y.:		Sudden Lumber Co. (Calif.), Third and Pariposa Streets, San Francisco, Calif.:	
St. s. Sylvan Arrow.....	7,797	St. s. Henry Steers.....	343	St. s. Yellowstone.....	767
St. s. Tejon.....	7,004	Steers, J. Rich (N. Y.), 17 Battery Place, New York, N. Y.:		Sudden & Christenson (Calif.), 310 Sansome Street, San Francisco, Calif.:	
St. s. Tiger.....	5,992	St. s. J. Rich Steers.....	164	St. s. Annie Christenson.....	830
Ga. s. Troy Socony.....	943	Steel Products Transportation Co. (Wis.), 1710 North Twenty-first Street, Superior, Wis.:		St. s. Catherine G. Sudden.....	2,052
St. s. Yankee Arrow.....	8,046	St. s. J. Floyd Massey, Jr.....	2,064	St. s. Edna.....	1,815
St. w. Yorba Linda.....	6,900	Stephens, William W., Sheepshead Bay, N. Y.:		St. s. Edna Christenson.....	2,244
Standard Wholesale Phosphate and Acid Works (Md.), Continental Building, Baltimore, Md.:		St. s. Au Revoir.....	342	St. s. Santiam.....	946
Sc. b. Maine.....	1,110	Sterling S. S. Corporation (Wash.), care Capt. E. R. Sterling, Rosslyn Hotel, Los Angeles, Calif.:		St. s. Trinidad.....	974
Stannard, E. Malcolm, Box 1257, New Haven, Conn.:		St. s. M. F. Sterling.....	2,300	Sudden, Robert C., 120 Battery Street, San Francisco, Calif.:	
Sch. Velma L. Hamlin.....	1,091	Stevens Shipping Co. (Del.), 105-107 East Bay Street, Savannah, Ga.:		St. s. Chehalls.....	663
Stanwood Towing Co. (N. J.), 17 Battery Place, New York, N. Y.:		Ol. s. Joseph H. Steele.....	120	St. s. Lake Galewood.....	2,689
St. s. Guilding Star.....	105	Stone, H. B., 611 Orange Street, Wilmington, N. C.:		Suderman & Young Towing Co. (Tex.), 905 United States National Bank Building, Galveston, Tex.:	
Stapleton, George W. 251 St. Pauls Avenue, Stapleton, S. I., N. Y.:		St. s. Leopold Adler.....	243	St. s. Mariner.....	101
St. s. Stapleton.....	102	Stony Creek Improvement Co. (Md.), Foot Broadway, Baltimore, Md.:		St. s. Messenger.....	181
Staples Coal Co. (Mass.), 404 Davol Street, Fall River, Mass.:		St. s. Fairview.....	345	St. s. Propeller.....	181
Sc. b. Barnstable.....	1,626	Storm King Co., Tug (Del.), 115 Walnut Street, Philadelphia, Pa.:		St. s. Sea King.....	124
Sc. b. Bourne.....	1,626	St. s. Storm King.....	174	Sullivan, John, 140 Coffey Street, Brooklyn, N. Y.:	
St. s. Eureka.....	353	Story, Arthur D., 20 Winthrop Essex, Mass.:		St. s. Alice.....	154
St. s. Narragansett.....	164	Sch. Adams.....	370	Sc. b. Aberfoff.....	2,416
Sc. b. Orleans.....	1,602	Strachan's Southern S. S. Co. (Del.), 7 West Tenth Street, Wilmington, Del.:		Sc. b. Winapie.....	2,411
Sc. b. Truro.....	1,631	St. s. Floridian.....	4,697	St. s. Yale.....	1,670
St. s. Wellfleet.....	430	St. s. Georgian.....	4,691	Sumatra S. S. Co. (Del.), Terminal Tower Building, Cleveland, Ohio.:	
Sc. b. Whitehead.....	1,253	Streckfus Steamers (Del.), International Life Building, St. Louis, Mo.:		St. s. Sumatra.....	4,118
Sc. b. Wollaston.....	1,378	St. w. Capitol.....	747	Sun Oil Co. (N. J.), 1608 Walnut Street, Philadelphia, Pa.:	
Star and Crescent Boat Co. (Calif.) Foot Broadway, San Diego, Calif.:		St. w. J. S.....	806	St. s. Atlantic Sun.....	6,666
Ol. s. Cuyamaca.....	176	St. w. St. Paul.....	832	Ol. s. Bidwell.....	7,050
Star and Crescent Oil Co. (Calif.), Harbor Administration Building, San Diego, Calif.:		St. w. Washington.....	640	Ol. s. Blue Sunoco.....	1,588
Ol. s. Magellan.....	185	Stouse, Henry, Real Estate Trust Building, Philadelphia, Pa.:		El. s. Cayuga Sun.....	499
Star Sand Co. (Oreg.), 526 River Street, Portland, Oreg.:		Bk. John J. Phillips.....	968	St. s. Delaware Sun.....	8,904
St. w. C. Minsinger.....	179	Struven, Charles M., 114 South Frederick Street, Baltimore, Md.:		St. s. J. N. Paw.....	9,074
State of Michigan, State Administrative Board, Lansing, Mich.:		Sch. Florence A.....	154	St. s. Pennsylvania Sun.....	8,862
St. s. Mackinaw City.....	515	Submarine Boat Corporation (N. Y.), 5 Nassau Street, New York, N. Y.:		Ol. s. Raritan Sun.....	553
St. s. Sainte Ignace.....	515	St. s. Suboatco.....	3,285	Ol. s. Seneca Sun.....	499
St. s. Straits of Mackinac.....	738	St. s. Sucarseco.....	3,285	Ol. s. Sun.....	9,002
State of New York, Department of Mental Hygiene, Manhattan State Hospital, Wards Island, N. Y.:		St. s. Sucubaco.....	3,285	St. s. Sunbeam.....	6,664
Ol. s. Tenkenas.....	447	St. s. Sudawsonco.....	3,283	Ol. s. Sunoco.....	1,213
Ol. s. Ward's Island.....	447	St. s. Sudurco.....	3,545	Ol. s. Sunoil.....	9,005
Staten Island Railway Co. (N. Y.), 25 Broadway, New York, N. Y.:		St. s. Suedco.....	3,545	Ga. s. Sunoco No. 4.....	274
St. p. Charles W. Galloway.....	587			Sun Shipbuilding and Drydock Co. (Pa.), 1608 Walnut Street, Philadelphia, Pa.:	
St. p. Perth Amboy.....	618			Ol. s. Challenger.....	7,690
St. p. Tottenville.....	831			Superior Shipbuilding Co. (W. Va.), Superior, Wis.:	
State of New York, Department of Public Works, 301 East Water Street, Syracuse, N. Y.:				St. s. Robert J. Cloes.....	187
St. s. National.....	103			Superior S. S. Co. (Minn.), 709 Alworth Building, Duluth, Minn.:	
State of Ohio, care H. C. Crossley, Ohio Fish and Game Storage Building, Foot of Hancock Street, Sandusky, Ohio:				St. s. George G. Barnum.....	6,27
St. s. Oliver H. Perry.....	128				

Superior Trading and Transportation Co. (Mass.), 141 Milk Street, Boston, Mass.:		Tennessee Coal, Iron & R. R. Co. (Tenn.), Brown-Marx Building, Birmingham, Ala.:		Thomas, Jeffrey F., 12 Washington Square, Gloucester, Mass.:	
Sch. Edna Hoyt.....	1,512	El. s. Alabama.....	300	Ol. s. Adventure.....	130
Sch. M. Vivian Peires.....	1,511	St. s. Bascobel.....	418	Thompson Fish Co. (Fla.), Foot Margaret Street, Key West, Fla.:	
Sutherland, George E. 110 Bradford Street, Charleston, W. Va.:		El. w. Chickasaw.....	236	Ga. s. Angeline C. Nunan.....	161
St. w. Creighton.....	166	St. s. Hulver.....	418	Three Rivers Hardwood Lumber Co. (La.), Jonesville, La.:	
Swan, Edward L., 44 South Street, New York, N. Y.:		El. s. Warrior.....	300	St. s. Hardwood.....	177
Sch. Anna R. Heidritter.....	694	Ten S. S. Corporation, (Del.), Care Terminal and Transportation Co. of America, Detroit Railway and Harbor Terminal Warehouse Building, Detroit, Mich.:		Thuesen, Godfred, Pier 23, San Francisco, Calif.:	
Swayne & Hoyt (Nev.), 240 Front Street, San Francisco, Calif.:		St. s. Ten.....	2,015	Ol. s. South Shore.....	119
St. s. Manhattan Island.....	4,834	Tennessee Valley Sand and Gravel Co. (Ala.), Sheffield, Ala.:		Ol. s. South Shore II.....	165
St. s. Point Ancha.....	4,814	St. w. Rita.....	124	Thurlow, Lewis K., 131 State Street, Boston, Mass.:	
St. s. Point Arena.....	3,290	Texas & Pacific Railway Co., 149 Broadway, New York, N. Y.:		Sch. Freeman.....	1,070
St. s. Point Bonita.....	3,283	St. p. Gouldsboro.....	469	Sch. Herbert L. Rawding.....	1,219
St. s. Point Caleta.....	4,823	St. p. L. S. Thorne.....	1,217	Sch. Josephine A. McQueen.....	1,607
St. s. Point Chico.....	4,870	Texas Co. (Del.), 7 West Tenth Street, Wilmington, Del.:		Sch. Josiah B. Chase.....	1,661
St. s. Point Fermin.....	3,283	St. s. Alabama.....	2,801	Sch. Mabel A. Frye.....	1,151
St. s. Point Gorda.....	3,283	St. s. American.....	168	Thurston, Catherine Jeanette, 11 Moore Street, New York, N. Y.:	
St. s. Point Montara.....	3,283	St. s. Arizona.....	5,174	St. s. Charleston.....	141
St. s. Point Palmas.....	4,834	St. s. Aryan.....	6,490	Tide Water Associated Transport Corporation (Del.), 7 West Tenth Street, Wilmington, Del.:	
St. s. Point Reyes.....	3,286	Ol. s. Australia.....	11,628	St. s. Axtell J. Byles.....	8,955
St. s. Point Salinas.....	4,834	St. s. California.....	10,398	St. s. Edward L. Shea.....	6,546
St. s. Point Sur.....	3,286	St. s. Derbyline.....	6,852	St. s. Tide Water.....	8,812
Swenson Fur Trading Co. (N. Y.), 44-50 West Twenty-eighth Street, New York, N. Y.:		St. s. Dirigo.....	6,418	St. s. Tide Water Associated.....	8,812
Ol. s. Nanuk.....	298	St. s. Dungannon.....	7,037	El. s. Veedol No. 2.....	1,818
Sylvia, Antone F., 274 Orchard Street, New Bedford, Mass.:		St. s. Franklin.....	2,841	St. s. William F. Humphreys.....	7,982
Sch. Athlete.....	132	St. s. Harvester.....	6,418	Tide Water Oil Co. (N. J.) Whitehall Building, 17 Battery Place, N. Y.:	
Sch. Claudia.....	113	St. s. Illinois.....	6,448	St. s. Byron D. Benson.....	7,953
Tacoma Oriental S. S. Co. (Nev.), 915 Washington Building, Tacoma, Wash.:		St. s. Latin American.....	168	St. s. David McKelvy.....	6,820
St. s. Bellingham.....	5,940	St. s. Lightburne.....	6,429	St. s. Robert E. Hopkins.....	6,624
St. s. Everett.....	5,773	St. s. Louisiana.....	2,849	St. s. Samuel Q. Brown.....	6,624
St. s. Grays Harbor.....	6,990	Sc. b. Magnolia.....	681	El. s. Tidemotor.....	531
St. s. Olympia.....	6,406	Ga. s. Maryland.....	2,498	Ol. s. Tydol.....	1,257
St. s. Seattle.....	7,001	St. s. Nevada.....	6,915	St. s. Veedol.....	1,224
St. s. Shelton.....	6,062	St. s. New Jersey.....	6,414	Todd Dry Docks (Wash.), 1801 Sixteenth Avenue SW., Seattle, Wash.:	
St. s. Tacoma.....	7,001	St. s. New York.....	6,389	St. s. Forest King.....	2,426
Taft Fish Co. (Va.), Taft, Va.:		St. s. North American.....	134	Todd, Houston W., 1913 Wilkens Avenue, Baltimore, Md.:	
St. s. B. H. B. Hubbard, Jr.....	276	St. s. Occidental.....	6,425	Sch. Lucy May.....	104
Tahoe Transportation Co. (Calif.), Tahoe, Calif.:		St. s. Oregon.....	7,017	Tolchester Beach Improvement Co. (Md.), Pier 16, Light Street, Baltimore, Md.:	
St. s. Tahoe.....	179	St. s. Reaper.....	6,407	St. p. Annapolis.....	485
Tamaroc S. S. Co. (Fla.), care Tampa Marine Co., Seventeenth and First Avenue, Tampa, Fla.:		St. s. Roanoke.....	6,425	St. p. Emma Giles.....	549
Sch. Tamaroc.....	686	St. s. Pennsylvania.....	6,390	St. p. Express.....	1,592
Tampa Inter-Ocean Steamship Co. (Fla.), Whitney Building, New Orleans, La.:		St. s. Shenandoah.....	6,414	Toronto Hamilton and Buffalo Navigation Co. (Ohio), Ash-tabula, Ohio:	
St. s. Carlton.....	5,127	Ol. s. Solitaire.....	3,350	St. s. Maitland No. 1.....	2,757
St. s. Cody.....	5,104	St. s. South American.....	168	Town Harbor Yacht Club (Ill.), Room 1312, 333 North Michigan Avenue, Chicago, Ill.:	
St. s. Jomars.....	5,104	Sc. b. Tampico.....	1,994	Sch. Lucia A. Simpson.....	227
St. s. Lafcorno.....	5,028	Ol. s. Texaco 124.....	226	Townsend, W. J., Foot Block Street, Baltimore, Md.:	
St. s. Ogontz.....	5,028	Ga. s. Texaco 125.....	226	Ga. s. H. C. Townsend.....	137
St. s. Prusa.....	5,113	Ol. s. Texaco 145.....	484	Ga. s. W. J. Townsend.....	105
St. s. Sahale.....	5,028	Ol. s. Texaco 146.....	484	Tracy Corporation M. & J. (N. Y.), 1 Broadway, New York, N. Y.:	
St. s. Sapinero.....	5,106	Ol. s. Texaco 147.....	484	St. s. Charles L. O'Connor.....	2,351
Tampa Sand and Shell Co. (Fla.), Box 921, Tampa, Fla.:		St. s. Texas.....	6,368	St. s. Craigmere.....	2,496
Ol. s. Atlas.....	183	Sc. b. Tulsa.....	607	St. s. Evansville.....	3,543
Tanker Nancy Lee, care M. J. Ber-man, 59 Pearl Street, New York, N. Y.:		St. s. Virginia.....	6,390	St. s. M. & J. Tracy.....	2,364
Ol. s. Nancy Lee.....	262	St. s. Washington.....	7,311	St. s. Maurice Tracy.....	2,486
Tarkington, N. Booth, Kennebunk-port, Me.:		Thames River Line (Del.), Pier 32, East River, New York, N. Y.:		St. s. Michael Tracy.....	2,351
Sch. Regins.....	116	St. s. Carlisco.....	927	St. s. Thomas Tracy.....	2,443
Taylor, A. J., Tenth and Water Streets, SW., Washington, D. C.:		St. s. City of Stamford.....	427	Tracy, Mary T., 216 Eighth Avenue, Brooklyn, N. Y.:	
St. s. M. Mitchell Davis.....	116	St. s. Corsica.....	368	St. s. Helen L. Tracy.....	176
Taylor Dredging Co. (N. J.), Foot Communipaw Avenue, Jersey City, N. J.:		St. s. John M. Worth.....	442	St. s. Mary T. Tracy.....	177
St. s. Joshua Lovett.....	169	Thames Towboat Co. (Conn.), 234 Bank Street, New London, Conn.:		St. s. Thomas Tracy.....	103
St. s. Savage.....	410	Sc. b. John Forsyth.....	2,198	St. s. William J. Tracy.....	134
Taylor, John S., Deltaville, Va.:		Sc. b. Pequot.....	705	Traverse City Transportation Co. (Mich.), 341 West Ninth Street, Traverse City, Mich.:	
Sch. Ada J. Campbell.....	189	Thebaud, Schooner Gertrude L. (Mass.), 37 Rogers Street, Gloucester, Mass.:		St. s. M. H. Stuart.....	192
Taylor Navigation Co. (Va.), M & M Pier No. 7, Norfolk, Va.:		Ol. s. Gertrude L. Thebaud.....	137		
Ol. s. Clio.....	199	Theodore, Frank V., 422 Rosecrans Street, Point Loma, Calif.:			
St. s. Hampton Roads.....	450	Ol. s. Santa Cruz.....	217		
		Therault, Edith L., 229 Essex Avenue, Gloucester, Mass.:			
		Ol. s. Edith and Elinor.....	134		
		Thermo Steamship Co. (Del.), 280 South Broad Street, Philadelphia, Pa.:			
		St. s. Thermo.....	4,487		

Treglign, James, 3335 National Avenue, San Diego, Calif.:	174
Ol. s. A. B. Carpenter	
Trenholm, Charles G., 178 Banks Street, Fall River, Mass.:	243
Sch. Camero	
Trenton-Philadelphia Steamboat Co. (Del.), 7 West Tenth Street, Wilmington, Del.:	457
St. p. William Penn	
Trimountain Steamship Corporation (Del.), 7 West Tenth Street, Wilmington, Del.:	6,385
St. s. Trimountain	
Triton Steamship Co. (Ohio), Union Trust Building, Cleveland, Ohio:	4,797
St. s. Rufus P. Ranney	
Tri-State Ferry Co. (Ill.), Cairo, Ill.:	117
Ol. w. Pilgrim	
Ol. w. Traveler	117
Triton Oil & Fertilizer Co. (N. Y.), 101 Beekman Street, New York, N. Y.:	149
St. s. Annie L. Wilcox	
St. s. John L. Lawrence	229
St. s. Sterling	143
Tull, William W., 112 South Gay Street, Baltimore, Md.:	1,049
St. p. Minerva	
Turner, Horace, Turner Terminal, Mobile, Ala.:	848
Bk. Doon	
Tusitala, The Ship (N. Y.), 26 Beaver Street, New York, N. Y.:	1,748
Shp. Tusitala	
Tyson, James, 280 California Street, San Francisco, Calif.:	3,116
Shp. Moshulu	
Utican Towing Co. (Wash.), 1115 North "F" Street, Aberdeen, Wash.: Ol. s. Rastler	115
Umpqua Transportation Co. (Oreg.), Porter Building, Portland, Oreg.:	710
Sc. b. Washougal	
Umpqua Transportation Co. (Oreg.), Reedsport, Oreg.:	228
Ga. s. Patsy	
Union Barge Line Corporation (Pa.), 807 Wabash Building, Pittsburgh, Pa.:	416
St. w. C. W. Talbot	
St. w. J. D. Ayres	416
St. w. Reliance	204
St. w. Sam Craig	416
Union Ferry Co. (Wash.), Grand Trunk Deck, Seattle, Wash.:	670
St. s. Commander	
Union Fish Co. (Calif.), 141 Clay Street, San Francisco, Calif.:	356
Sch. Beulah	
Sch. Galilee	354
Ga. s. Golden State	353
Sch. Lotus	348
Sch. Wm. H. Smith	365
Union Oil Co. of California (Calif.), Union Oil Building, Los Angeles, Calif.:	7,072
St. s. Cathwood	
St. s. Decoche	7,058
Ga. s. Kern	228
St. s. La Brea	6,665
St. s. La Placencia	8,272
St. s. La Purissima	5,091
St. s. Los Angeles	6,782
St. s. Montebello	8,272
St. s. Oleum	2,998
Ga. s. Redline	388
St. s. Santa Maria	8,068
St. s. Utacarbon	7,076
St. s. Warwick	4,469
Union Sand & Gravel Co. (W. Va.), Huntington, W. Va.:	183
St. p. Samuel L. May	

Union Shipbuilding Co. (Pa.), Piquette, Md.:	285
St. s. Arbutus	
St. s. Columbus	406
Union Sulphur Co. (N. J.), 23 Rector Street, New York, N. Y.:	3,245
St. s. Frieda	
St. s. Henry D. Whitson	4,548
St. s. Herman Frasch	4,494
St. s. Herman F. Whitson	5,557
St. s. T. A. D. Jones	2,733
Union Transit Co. (Ill.), 10124 Avenue M, Chicago, Ill.:	1,908
St. s. Lake Traverse	
United Dry Docks (N. Y.), 11 Broadway, New York, N. Y.:	108
St. s. United Dry Docks No. 2	
United Fisheries Co. (Mass.), 285 Main Street, Gloucester, Mass.:	114
Ol. s. Azores	
Ol. s. Edith O. Ross	146
Ol. s. Ellen T. Marshall	124
Ol. s. Elvira Gaspar	104
Ol. s. Grand Marshall	126
Ol. s. Leonora O.	107
United Fruit Steamship Corporation (Del.), 17 Battery Place, New York, N. Y.:	4,572
St. s. Abangares	
St. s. Atanes	4,572
St. s. Calamares	7,232
St. s. Carrillo	4,538
St. s. Cartago	4,611
St. s. Coppename	2,251
St. s. Esparta	3,204
St. s. Heredia	4,611
St. s. La Perla	3,792
St. s. Lima	3,316
St. s. Metapan	4,988
St. s. Paraisima	4,611
St. s. Pastores	7,241
St. s. San Jose	3,309
St. s. San Mateo	3,289
St. s. Santa Marta	4,691
St. s. Saramacca	3,212
St. s. Sizaola	4,693
St. s. Suriname	3,203
St. s. Toloa	6,494
St. s. Tivives	4,586
St. s. Turrialba	4,672
St. s. Ulna	6,494
St. s. Zacapa	4,567
United Fruit Tanker Corporation (Del.), 17 Battery Place, New York, N. Y.:	6,653
St. s. Camden	
United New York Sandy Hook Pilots Association (N. Y.), Staten Island Ferry Building, New York, N. Y.:	540
St. s. New York	
St. s. Sandy Hook	361
United Oil & Fertilizer Corporation (Va.), Chincoteague, Va.:	185
St. s. F. H. Beckwith	
St. s. Harry K. Pecks	194
St. s. Henry W. Conant	226
United States Gypsum Transportation Co. (N. Y.), 17 State Street, New York, N. Y.:	208
St. s. Gypsum	
St. s. Hillsborough	366
St. s. Pequot	190
St. s. Windsor	208
United States Importing & Exporting Corporation (Mass.), 2926 Washington Street, Boston, Mass.:	205
Sch. Marion L. Conrad	
United States Shipping Board, New Navy Building, Washington, D. C.:	628 vessels, 3,315,692 gross tons.
United States Lines (Del.), 45 Broadway, New York, N. Y.:	21,329
St. s. America	
St. s. American Banker	7,430

United States Lines (Del.), 45 Broadway, New York, N. Y.:	Continued.
St. s. American Farmer	7,499
St. s. American Merchant	7,499
St. s. American Skipper	7,499
St. s. American Trader	7,499
St. s. George Washington	21,798
St. s. Leviathan	21,798
St. s. President Harding	12,889
St. s. President Roosevelt	12,889
St. s. Republic	17,910
United States Steel Products Co. (N. J.), 30 Church Street, New York, N. Y.:	1,684
Ol. s. Steel Chemist	
Ga. s. Steel Electrician	1,684
Ga. s. Steelmotor	1,685
Ga. s. Steelvender	1,685
United Steamship Co. (Del.), Union Trust Building, Cleveland, Ohio:	6,412
St. s. Colonel E. M. Young	
Utopian Fisheries (Wash.), 1857 Northlake Avenue, Seattle, Wash.:	2,185
Ol. s. Donna Lane	
Vacuum Oil Co. (N. Y.), 61 Broadway, New York, N. Y.:	1,077
Ga. s. Bayonne	
St. s. Birkenhead	6,900
St. s. Charles M. Everest	5,872
St. s. Gargoyle	7,002
St. s. Olean	7,118
St. s. Paulsboro	6,088
St. s. Rochester	6,836
Ol. s. Vacilla	134
St. s. Vacuum	7,689
Vail, N. R., 315 West Fifth Street, Los Angeles, Calif.:	231
Ga. s. Vaquero	
Valley Camp Coal Co. (Pa.), Western Reserve Building, Cleveland, Ohio:	309
St. s. John W. Cullen	
Valley Camp Steamship Co. (Ohio), Western Reserve Building, Cleveland, Ohio:	3,981
St. s. E. G. Mathlott	
St. s. Harry T. Ewig	2,582
St. s. Howard P. Eelm, jr.	2,582
St. s. Inca	1,414
St. s. John McCartney Kennedy	3,845
Valley Line Steamers (Del.), Box 711, Memphis, Tenn.:	158
St. s. Valley Queen	
Valley Sand Co. (Mich.), 209 South Chilson Street, Bay City, Mich.:	297
St. s. Pearson	
Valliant, William E., Laurel, Del.:	198
Ga. s. Del-Mar-Va	
Ol. s. Maryland	171
Van Camp Sea Food Co. (Calif.), Terminal Island, San Pedro, Calif.:	265
Ol. s. San Rafael	
Van Etten, A. N., 49 Stevens Avenue, Jersey City, N. J.:	141
St. s. U. F. Washburn	
Vane, William B., 604 East Pratt Street, Baltimore, Md.:	176
Sch. Brownstone	
Sch. Doris Hamlin	1,053
Sch. Lydia Middleton	197
Sch. Thomas J. Shryock	173
Velaz, Genaro Belaso, 1 Isabel Segunda Street, Mayaguez, P. R.:	700
Sch. Chiquimula	
Vermilion Sand & Supply Co. (Ohio), Vermilion, Ohio:	117
Ga. s. Anna B.	
Ol. s. R. W. Holst	184
Vesta Coal Co. (Pa.), 311 Ross Street, Pittsburgh, Pa.:	191
St. w. Alliquippa	
St. s. Henry A. Laughlin	416
St. w. Sailor	445

Vesta Coal Co. (Pa.), 311 Ross Street, Philadelphia, Pa. — Continued.		Washington Navigation Co (Wash.), 201 Washington Building, Tacoma, Wash.:		Western Boat Building Co. (Wash.), East Eleventh Street, Tacoma, Wash.:	
St. w. Titan.....	429	Ol. s. City of Stettin.....	124	Ol. s. Western Pride.....	118
Ol. w. Trojan.....	159	St. s. City of Tacoma.....	269	Western Pacific Railroad Co. (Calif.), 220 Montgomery Street, San Francisco, Calif.:	
St. s. Vesta.....	416	Ol. s. Delaware.....	444	St. s. Feather River.....	1,678
St. w. Vulcan.....	182	Ol. s. Skansonia.....	446	St. s. Hercules.....	409
St. p. Warren Elsey.....	256	Washington Route (Wash.), Grand Trunk Dock, Seattle, Wash.:		St. s. Virgil G. Bogus.....	170
St. w. Wm. Larimer Jones.....	429	St. s. Kingston.....	171	Western Ship Service Co. (Calif.), 154 Stewart Street, San Francisco, Calif.:	
Village of Catskill (N. Y.), Catskill N. Y.:		Washington Tug & Barge Co (Wash.), Pier 40, Smith's Cove, Seattle, Wash.:		St. s. Pasadena.....	300
St. p. A. F. Beach.....	173	St. s. Roosevelt.....	618	Western Transport Co. (Calif.), 430 Sansome Street, San Francisco, Calif.:	
Vinal Haven & Rockland Steamboat Co. (Me.), Tillamook Wharf, Rockland Me.:		St. s. Wilson.....	144	St. s. Eldorado.....	2,180
St. s. Vinalhaven.....	186	Wasson, Alma L., 30 State Street, Callas, Me.:		Western Transportation Co., c/o D. T. Helm & Co., Board of Trade Building, Duluth, Minn.:	
Vinyard, Wilson M., Milford, Del.:		Sch. Henry H. Chamberlain.....	245	St. p. Florida.....	807
Ol. s. R. B. Hawley.....	117	Wasson, Ernest L., 25 Lincoln Street, Callas, Me.:		Western Transportation Co. (Oreg.), 733 Pittock Building, Portland, Oreg.:	
Virginia Lumber Corporation (Ga.), Blum Building, Savannah, Ga.:		Sch. R. R. Govin.....	872	St. w. Annie Comings.....	464
Sch. Bluebird.....	1,018	Watben, Lottie V., foot Andre Street, Baltimore, Md.:		St. w. Claire.....	568
Virginia Steamship Co. (Ohio), Leader News Building, Cleveland, Ohio:		Sch. Agnes S. Quillin.....	197	St. w. Georgie Burton.....	572
St. s. William D. Crawford.....	6,385	Sch. Annie E. Webb.....	101	St. w. Ione.....	490
Virginia Towing Corporation (N. Y.), 11 Moore Street, New York, N. Y.:		Sch. Eva D. Rose.....	104	St. w. N. R. Lang.....	523
St. s. Henry W. Card.....	283	Sch. Robert.....	155	St. w. Robert Young.....	349
Voetsch, William F., Grand Island, N. Y.:		Sch. Virginia.....	129	Westgate Sea Products Co. (Calif.), 2412 Belt Street, San Diego, Calif.:	
St. s. Island Belle.....	121	Way, Frederick, Beaver Road, Sewickley, Pa.:		Ol. s. Continental.....	202
Wabash Railway Co. (Ind.), Frankfort, Mich.:		St. w. Betsy Ann.....	296	Westwego Petroleum Barge Line (La.), Union Indemnity Building, New Orleans, La.:	
St. s. Wabash.....	3,366	Webb, Charles F., 110 State Street, Boston, Mass.:		Sc. b. Conneaut.....	1,690
Wabash Railway Co. (Mich.), Wabash Building, Detroit, Mich.:		Sch. Hesper.....	1,348	Sc. b. Dallas.....	1,148
St. p. Transfer.....	1,511	Welkerth, Joseph, 2540 Prospect Street, Houston, Tex.:		Wever, Ben F., 73 Monroe Avenue, Memphis, Tenn.:	
St. p. Transport.....	1,594	Ol. s. Houston Pilot No. 2.....	110	St. p. City of Memphis.....	196
Wabash Railway Co. (Ind.), Union Station, Detroit, Mich.:		Wellhart Steamship Co. (Mass.), 73 Water Street, Boston, Mass.:		Whaley, Arthur J., Charlotte Station, Rochester, N. Y.:	
St. s. Detroit.....	2,220	St. s. Wellhart.....	2,846	St. s. Commodore Jarvis.....	287
St. s. Manitowoc.....	3,053	Wells Petroleum Transportation Corporation (N. Y.), 80 Broad Street, New York, N. Y.:		Wheeling Steel Corporation (Del.), 1134 Market Street, Wheeling, W. Va.:	
St. s. Windsor.....	3,131	Ol. s. Jos. H. Wells.....	146	Ol. w. Benwood.....	268
Waechter Bros. Co. (Wash.), Fairbanks, Alaska:		Wenck, Fred A., 51 East Forty-second Street, New York, N. Y.:		St. w. Carbon.....	184
St. w. Robert Kerr.....	718	St. p. Bowery Bay.....	432	St. w. La Belle.....	310
St. w. Wilbur Crimmin.....	124	St. s. Handy Andy.....	140	St. w. Transporter.....	387
Wales, Jr., Tanker W. H. (N. Y.), c/o Foley & Martin, 64 Wall Street, New York, N. Y.:		Wenonah Transportation Co. (Ind.), c/o W. K. Greenbaum, Michigan City, Ind.:		Whidby Island Transportation Co. (Wash.), 117 Canadian National Dock, Seattle, Wash.:	
Sc. b. W. H. Wales, Jr.....	513	Sch. A. B. King.....	594	St. s. Atalanta.....	147
Walker, Ira T., 113 Walnut Street, Philadelphia, Pa.:		Wentworth, Norris R., Twenty-seventh and Water Streets, Bay City, Mich.:		Whitcomb, Haynes & Whitney (Me.), Ellsworth Falls, Me.:	
St. s. Transit.....	113	Ol. s. C. E. Redfern.....	726	Sch. Lavoita.....	204
Walkerville & Detroit Ferry Co. (Mich.), foot Jos Compa Avenue, Detroit, Mich.:		West Kentucky Coal Co. (N. J.), City National Bank Building, Paducah, Ky.:		White, Joseph M., 2915 Norfolk Avenue, Baltimore, Md.:	
St. s. Essex.....	266	St. w. Charles F. Richardson.....	308	Sch. Robert McClintock.....	154
St. s. Halsyon.....	405	St. w. Marola Richardson.....	143	White Star Navigation Co. (Mich.), Foot Griswold Street, Detroit, Mich.:	
St. s. Wayne.....	379	West Pass Transportation Co. (Wash.), Pier 4, Seattle Wash.:		St. p. Tashmoo.....	1,344
Wallace, Hope (Mrs.), 2331 First Avenue, South, St. Petersburg, Fla.:		St. s. Virginia V.....	122	White, Tom, Hollywood, Calif.:	
St. w. Grace Devers.....	116	West Penn Sand and Gravel Co. (Del.), Oliver Building, Pittsburgh, Pa.:		Bkn. Charles F. Crocker.....	860
Walling, Elmer D., 100 Lincoln Street, Montclair, N. J.:		St. w. National.....	206	White, R. B., R. F. D. No. 1, Salisbury, Md.:	
St. s. Lillie and Agnes.....	115	Westerbake, William E., 279 Northern Avenue, Boston, Mass.:		Sch. Clarence A. Holland.....	200
St. s. Walling.....	449	Ol. s. Vandal.....	101	Sch. G. A. Kohler.....	1,462
Wallingford Steamship Co. (Calif.), 215 Market Street, San Francisco, Calif.:		Ol. s. Venture II.....	118	Sch. Purnell T. White.....	751
St. s. Wallingford.....	2,266	West Ports Steamship Line (Wis.), 54 West Water Street, Milwaukee, Wis.:		Whitman, Ward & Lee Co. (Mass.), 5 Fish Pier, South Boston, Mass.:	
Warbro Corporation (Va.), c/o Old Dominion Marine Railway Co., Norfolk, Va.:		St. s. Kenosha.....	763	St. s. Harvard.....	341
St. s. Hampton Roads.....	450	St. s. Sheboygan.....	763	St. s. Princeton.....	324
Warner, Richard E., Taunton, Mass.:		St. s. Waukegan.....	763	Wiggins Ferry Co. (Ill.), Foot Spruce Street, St. Louis, Mo.:	
Sch. La Forrest L. Simmons.....	132	West Virginia Sand & Gravel Co. (W. Va.), 513 Kanawha Street, Charleston, W. Va.:		St. p. Julius S. Walsh.....	570
Warner Co. (Del.), 1515 Walnut Street, Philadelphia, Pa.:		St. w. F. M. Staunton.....	209	Wiggs, R. J., Knoxville, Ala.:	
Ol. s. B. M. Thomas.....	140	St. w. James Sutherland.....	111	St. p. Twilla S.....	120
St. s. Penn Manor.....	105	Westchester Ferry Corporation (N. Y.), 26 Main Street, Yonkers, N. Y.:		Wilbert's Sons Lumber & Shingle Co., A. (La.), Plaquemine, La.:	
St. s. Radio.....	189	St. p. Musconetcong.....	846	St. w. Superior.....	129
St. s. Ranocas.....	105	St. p. Paunpeak.....	820	Wilcox Fertilizer Co. (Conn.), Mystic, Conn.:	
Warren Fish Co. (Fla.), Baylen Street Wharf, Pensacola, Fla.:				St. s. Edward J. McKeever, Jr.....	223
Ga. s. A. F. Warren.....	127			St. s. Elias F. Wilcox.....	329
Sch. Fern-Wood.....	140				
Sch. William Fenton.....	146				

Willamette & Columbia River Towing Co. (Oreg.), 181 East Water Street, Portland, Oreg.:		Wilson Transit Co. (Ohio), 948 Rockwell Building, Cleveland, Ohio:		Wood Towing Corporation (Va.), Roanoke Dock, Norfolk, Va.—Continued.	
St. w. J. B. Jones.....	308	St. s. A. W. Osborne.....	3, 826	St. s. Helen.....	118
St. w. Gamecock.....	404	St. s. Captain Thomas Wilson.....	4, 318	St. s. John G. Chandler.....	110
St. w. Skookum.....	348	St. s. Charles S. Hebard.....	6, 201	St. s. Nonpareil.....	167
St. w. Umatilla.....	551	St. s. Frank E. Taplin.....	4, 650	St. s. Peerless.....	205
Williams, Emmatt, Chemical Building, St. Louis, Mo.:		St. s. General Garretson.....	6, 297	St. s. Wotoco.....	253
St. w. Henry Marquand.....	395	St. s. H. P. McIntosh.....	6, 294	Wood, W. H., 1 Drumm Street, San Francisco, Calif.:	
Williams S. S. Corporation (Del.), 8 Bridge Street, New York, N. Y.:		St. s. J. E. Upson.....	6, 309	St. s. Claremont.....	1, 291
St. s. Arizonan.....	5, 855	St. s. James MacNaughton.....	8, 209	St. s. Quinault.....	1, 188
St. s. Georgian.....	5, 855	St. s. S. H. Robbins.....	4, 900	St. s. San Diego.....	1, 487
St. s. Willboro.....	6, 557	St. s. W. D. Rees.....	3, 760	St. s. Solana.....	943
St. s. Willfare.....	4, 810	St. s. William O. Atwater.....	7, 768	St. s. Willapa.....	1, 188
St. s. Willkeno.....	6, 548	Winchester Corporation, Steamer (Oreg.), Reedsport, Oreg.:		Wright Bros. (Del.), Bridgeport, N. J.:	
St. s. Willpolo.....	4, 810	St. s. Winchester.....	415	Ol. s. J. B. Wright.....	105
St. s. Willzipo.....	6, 617	Winkworth Transit Co. (Mich.), 8829 West Jefferson Avenue, Detroit, Mich.:		Ol. s. Wright Bros.....	124
Williams, T. A., 1215 Kentucky Avenue, Evansville, Ind.:		St. s. William A. Hazzard.....	372	Wright & Cobb Lighterage Co. (N. Y.), 17 Battery Place, New York, N. Y.:	
St. w. Rival.....	141	Wisconsin & Michigan Transportation Co. (Wis.), 54 West Water Street, Milwaukee, Wis.:		St. s. Leonard J. Busby.....	126
St. w. Southland.....	256	St. s. E. E. Crosby.....	1, 879	Wright, John, 48 East Eighty-third Street, New York, N. Y.:	
Willis, B. G., Edenton, N. C.:		St. s. Georgia.....	895	St. s. Eker.....	860
St. s. Haven Belle.....	137	Wise, Steamtug P. H., 233 Broadway, New York, N. Y.:		Wright, M. G., 500 Shepard Street, Elizabeth City, N. C.:	
Willmore Steamship Co. (N. Y.), 1 Broadway, New York, N. Y.:		St. s. J. Vincent O'Brien.....	111	Sch. Harriet C. Whitehead.....	222
St. s. Berwindglen.....	4, 411	Woods Bros. Construction Co., (Nebr.), 132 South Thirteenth Street, Lincoln, Nebr.:		Wyandotte Transportation Co. (Mich.), 1622 Ford Building, Detroit, Mich.:	
St. s. Berwindvale.....	4, 411	St. w. Colonel Woods.....	121	St. s. Alpena.....	2, 886
Wilmington Transportation Co. (Calif.), Catalina Terminal, Wilmington, Calif.:		St. w. Eugenia Woods.....	126	St. s. Conneaut.....	4, 749
St. s. Avalon.....	1, 985	St. w. Mark Woods.....	148	St. s. Huron.....	4, 810
St. s. Cabrillo.....	611	St. w. Paul Thompson.....	139	St. s. Wyandotte.....	2, 450
St. s. Catalina.....	1, 765	Wood, Joseph H., Foot Madison Street, Newark, N. J.:		Yazoo & Mississippi Valley Railroad Co. (Tenn-Miss-La.), 135 East Eleventh Place, Chicago, Ill.:	
Ga. p. Emperor.....	124	St. s. Newark.....	148	St. p. Pelican.....	1, 079
Ga. s. John N. Stewart.....	120	Wood Lumber Co. (Calif.), E. K., 1 Drumm Street, San Francisco, Calif.:		Young Bros. (T. A.), Pier 12, Nuuanu Street, Honolulu, Hawaii:	
Ga. s. Milton S. Patrick.....	120	St. s. Cascade.....	1, 853	Ol. s. Mahoe.....	230
Ga. p. Phoenix.....	118	St. s. El Capitan.....	2, 227	Ol. s. Mamoo.....	332
Wilson Bros. & Co. (Nev.), 1312 Russ Building, San Francisco, Calif.:		Ga. s. Lassen.....	717	Ol. s. Mikimiki.....	254
St. s. Idaho.....	994	St. s. Olymple.....	1, 876	Youngstown Steamship Co. (Ohio), Union Trust Building, Cleveland, Ohio:	
St. s. Oregon.....	989	St. s. Shasta.....	878	St. s. Elton Hoyt II.....	6, 939
Wilson, Ashley F., Wellesly Farms, Mass.:		St. s. Slaklyon.....	884	St. s. Fayette Brown.....	6, 377
G. s. Daylite.....	1, 976	Woodland, LeRoy, 352 East Water Street, Milwaukee, Wis.:		Zamberlin, Andrew, 1263 West Eighth Street, San Pedro, Calif.:	
Wilson, Francis A., Russ Building, San Francisco, Calif.:		St. s. Petoskey.....	770	Ol. s. Musketeer.....	124
St. s. Svea.....	618	Woodmencey, James F., 100 Fairview Avenue, Jersey City, N. J.:		Zar, Elemento, 353 Seventeenth Street, San Pedro, Calif.:	
Wilson Line (Del.), foot East Fourth Street, Wilmington, Del.:		St. s. Intrepid.....	119	Ol. s. St. Joseph.....	119
St. s. City of Camden.....	730	Wood, P. F., Stockton, Calif.:		Zoological Society of San Diego Balboa Park, San Diego, Calif.:	
St. s. Brandywine.....	407	Ol. s. Dorothea.....	145	Bk. Star of India.....	1, 318
St. s. City of Philadelphia.....	749	Wood Towing Corporation (Va.), Roanoke Dock, Norfolk, Va.:		Zuckerman, H. G., 216 Drumm Street, San Francisco, Calif.:	
St. s. City of Washington.....	418	St. s. Alvah H. Boushell.....	120	Ol. s. Robert B.....	136
St. s. City of Wilmington.....	749	St. s. O. H. Hix.....	188	Zurlinden, William, 831 McHarry Street, Louisville, Ky.:	
St. s. State of Delaware.....	814	St. s. Buccaneer.....	226	St. w. G. W. McBride.....	204
St. s. State of Pennsylvania.....	814	St. s. Camel.....	179		
Wilson, Robert O., Weems, Va.:		St. s. Dauntless.....	123		
Sch. William L. Franklin.....	128	St. s. E. V. McCauley.....	126		
		St. s. Edna V. Crew.....	161		
		St. s. Goliath.....	414		

UNDOCUMENTED OFFI

[NOTE.—A few vessels are included which were officially

Line No.	Official No.	Signal letters	Rig	Name of vessel	Tonnage		Register dimensions			When built	Where built
					Gross	Net	Length	Breadth	Depth		
STEAM VESSELS											
1	230660		St. s.	CHESTER	1,819	1,381	290.7	43.2	15.7	1931	River Rouge, Mich.
2	224594		St. s.	Chincoteague	98	67	80.9	21.0	9.4	1919	Annapolis, Md.
3	226218		St. w.	Ed. J. Howard	89	61	100.2	22.2	2.8	1915	Muscle Shoals, Ala.
4	230660		St. s.	EDGEWATER	1,819	1,381	290.7	43.2	15.7	1931	River Rouge, Mich.
5	230661	MJNB	St. s.	EXCAMBION	9,260	5,626	453.0	61.7	38.6	1931	Camden, N. J.
6	230794		St. s.	James S. Whiteley	193	131	93.9	25.2	12.4	1931	Solomons, Md.
7	230675		St. s.	North Haven	210	102	102.0	23.5	9.6	1913	South Portland, Me.
8	230603		St. w.	Shawnee	119	119	103.0	23.3	3.9	1923	Louisville, Ky.
9	230698		St. w.	Tu-End-We	123	86	115.0	22.5	3.5	1908	Jeffersonville, Ind.
MOTOR VESSELS											
10	230491		Ga. s.	Aconagua	7	5	36.4	7.9	4.7	1961	Los Angeles, Calif.
11	230236		Ga. s.	Albertina	16	9	41.6	12.4	5.1	1930	Groton, Conn.
12	230280		Ga. y.	Aldena	21	18	37.5	12.8	5.2	1930	Chicago, Ill.
13	230124		Ga. s.	Alibi II	19	6	42.2	12.4	4.8	1930	Somerset, Mass.
14	229542		Ga. y.	Ahmamar IV	17	12	43.5	11.2	5.0	1930	Clason Pt., New York, N. Y.
15	230169		Ol. s.	Anna	27	18	44.3	14.3	6.0	1930	Fernandina, Fla.
16	230943		Ga. y.	Altometh	21	21	54.0	12.8	5.3	1931	Bay City, Mich.
17	230808		Ga. y.	Arcturus	31	17	45.5	14.3	7.3	1930	South Bristol, Me.
18	230985		Ga. s.	Armeda	7	5	34.0	9.6	2.8	1921	Ocracoke, N. C.
19	230976		Ga. s.	Bessie B	11	9	35.3	11.2	5.0	1931	Smyrna, Del.
20	226133		Ga. w.	Boonesborough No. I	10	6	32.4	10.0	1.8	1926	Boonesborough, Ky.
21	230961		Ol. s.	Betty M	15	7	37.2	10.2	3.6	1929	Lake Charles, La.
22	230731		Ga. s.	Bidou	10	6	33.7	9.5	5.0	1930	New Brunswick, N. J.
23	230986		Ga. y.	Carolina	36	29	52.0	15.0	4.2	1931	Bahaven, N. C.
24	230994		Ga. s.	Catherine	14	12	42.4	15.0	2.8	1925	Boca Grande, Fla.
25	230930		Ga. s.	Chief Shakopee	10	10	28.3	9.9	2.0	1931	Mendota, Minn.
26	230931		Ga. s.	Colorado	12	6	40.4	12.3	2.5	1930	Lafitte, La.
27	230911		Ga. s.	Columbia	11	9	29.0	9.3	3.3	1930	Cornucopia, Wis.
28	231000		Ol. s.	Columbia	48	32				1931	Solomons, Md.
29	229768		Ga. y.	Daisy T	17	12	46.6	11.7	5.9	1930	Brooklyn, N. Y.
30	230947		Ol. s.	Dawn	16	8	39.0	12.4	5.2	1931	St. Augustine, Fla.
31	230023		Ga. y.	Don	18	12	45.2	12.5	5.9	1930	Brooklyn, N. Y.
32	230843		Ga. s.	Doris M	8	6	30.4	9.4	4.4	1931	Ketchikan, Alaska
33	230910		Ga. y.	Duray	18	16	40.0	12.0	2.6		Morehead City, N. C.
34	230987		Ga. s.	East Wind	15	11	47.4	11.3	5.2	Unk.	Unknown
35	230988		Ga. s.	Edna	8	5	33.0	9.3	3.4	1930	Ocracoke, N. C.
36	230954		Ga. y.	Ed-N-Jay	18	16	42.9	11.5	5.6	1930	Seattle, Wash.
37	230439	MJLV	Ol. s.	El Sol	27	18	58.0	14.3	5.6	1931	Fairhaven, Mass.
38	230872		Ol. s.	Elizabeth D	17	13	38.5	12.9	4.9	1931	Ketchikan, Alaska
39	230915		Ol. s.	ELLEN BUSNEY	282	192	114.5	26.0	10.0	1931	Brooklyn, N. Y.
40	230979		Ga. s.	Evelyn Grace	13	10	31.0	10.9	5.2	1931	Metlakatla, Alaska
41	230179		Ga. s.	Flip	9	6	33.6	10.5	4.1	1930	Brooklyn, N. Y.
42	230949		Ga. s.	Happy Day	8	8	32.4	11.3	4.0	1931	Parkertown, N. J.
43	230651		Ol. w.	HELEN H	140	140	85.0	22.0	4.1	1930	Jeffersonville, Ind.
44	230968		Ga. s.	Helen J	8	6	32.2	11.2	4.0	1931	Parkertown, N. J.
45	230804		Ol. w.	HERBERT HOOVER	1,112	756	215.0	43.6	10.1	1931	Dubuque, Iowa
46	230969		Ga. y.	Idler IV	40	27	54.3	13.8	6.6	1931	Brooklyn, N. Y.
47	225945		Ga. s.	Indiana	10	10	50.8	11.8	2.3	1926	New Albany, Ind.
48	230867		Ga. s.	It	10	7	38.4	9.7	4.8	1928	Los Angeles, Calif.
49	230012		Ga. s.	Jessie A	15	10	39.6	9.9	5.7	1930	do
50	230977		Ga. s.	King Fisher	11	8	34.0	10.5	4.0		Ocracoke, N. C.
51	230937		Ga. s.	La France	15	10	41.7	10.9	4.7		Unknown

^a Formerly U. S. N. tug 52.
^b U. S. O. G. Chincoteague.
^c Formerly U. S. Eng. st. w. Chickamauga.
^d Formerly Canadian st. s. Electronic.
^e Formerly U. S. Eng. Corps st. w. Shawnee. Official number awarded and vessel abandoned during the fiscal year ending June 30, 1931.

^f Official number awarded and vessel exempt under 5 tons in the fiscal year ended June 30, 1931.
^g Official number awarded and vessel lost during the fiscal year ended June 30, 1931.
^h Officially numbered and forfeited during the fiscal year ending June 30, 1931.

CIALLY NUMBERED VESSELS

numbered and documented, but were lost, abandoned, etc., during the same year]

Line No.	Service	Crew	Horsepower	Name of owner	Home port	Address of owner
1	Frt.	14	1,600	Frod Motor Co.	Detroit, Mich.	Dearborn, Mich.
2	Tow.	5	350	Joseph F. O. Boyle	New York, N. Y.	11 Moore Street.
3	Tow.	10	120	Howard Shipyard & Dock Co.	Jeffersonville, Ind.	Louisville, Ky.
4	Frt.	14	1,600	Ford Motor Co.	Detroit, Mich.	Dearborn, Mich.
5	Pas.	96	7,200	Export S. S. Corp.	New York, N. Y.	75 Broadway.
6	Tow.	9	900	Baker Whiteley Coal Co.	Baltimore, Md.	
7	Pas.	8	47	Vinal Haven & Rockland S. S. Co.	Rockland, Me.	
8	Tow.	6	250	Frank Costanzo	Pittsburgh, Pa.	Wheeling, W. Va.
9	Tow.	6	264	C. A. Stone	do.	Point Pleasant, W. Va.
10	Pas.	2	400	Phillip E. Rothman	Los Angeles, Calif.	511 South Union Avenue.
11	Fsh.	2	65	Milton P. Healy	New Bedford, Mass.	Chatham, Mass.
12	Yct.	1	40	Harry Alden	Chicago, Ill.	2061 South Campbell Avenue.
13	Fsh.	2	900	Thomas W. Powell	Providence, R. I.	Edgewood, R. I.
14	Yct.	1	140	J. S. Carrean	New York, N. Y.	63 Wall Street.
15	Yct.	2	400	Thomas Alan Green	Detroit, Mich.	144 Puritan Avenue, Bir- mingham, Mich.
16	Fsh.	3	70	S. Charles Snedeker	Jacksonville, Fla.	
17	Yct.	1	40	P. G. Woodard	New Bedford, Mass.	Hotel Albert, New York, N. Y.
18	Fsh.	0	72	W. O. O'Neal	Beaufort, N. C.	Ocracoke, N. C.
19	Pas.	1	40	Frances A. Smith	Wilmington, Del.	Smyrna, Del.
20	Tow.	2	10	W. M. Asher	Louisville, Ky.	Winchester, Ky., Route 2.
21	Tow.	3	60	J. J. Manning	New Orleans, La.	Golden Meadow, La.
22	Pas.	1	150	W. E. Day, jr.	Perth Amboy, N. J.	New Brunswick, N. J.
23	Yct.	0	60	J. J. White	Washington, N. C.	Belhaven, N. C.
24	Frt.	1	35	Boca Grande Ferry Co., Inc.	Tampa, Fla.	Boca Grande, Fla.
25	Pas.	2	27	George J. Schwartz	Minneapolis, Minn.	Shakopee, Minn.
26	Fsh.	2	40	Sidney Jambon	New Orleans, La.	Gretna, La.
27	Fsh.	2	28	Robert Jones	Duluth, Minn.	Cornucopia, Wis.
28	Tow.	0	235	Columbia Sandt.	Alexandria, Va.	3036 K Street NW, Washing- ton, D. C.
29	Yct.	2	760	Frank J. Voorhees	New York, N. Y.	8 Foch Ave., Milltown, N. J.
30	Frt.	1	30	H. B. Sparr	Miami, Fla.	Care City Fire Department.
31	Yct.	2	700	Joseph Albert	New York, N. Y.	19 Ward Street, New Bruns- wick, N. J.
32	Fsh.	1	8	Oscar Moe	Juneau, Alaska	Box 1776, Ketchikan, Alaska.
33	Yct.	0	24	J. J. White	Washington, N. C.	Belhaven, N. C.
34	Frt.	2	40	Lawrence E. Lofton	Charleston, S. C.	McClellanville, S. C.
35	Fsh.	0	60	Albert Stynon	Beaufort, N. C.	Ocracoke, N. C.
36	Yct.	1	125	J. J. Wittwer	Seattle, Wash.	624 Rainer Avenue.
37	Fsh.	2	20	Robert C. Howland	New Bedford, Mass.	South Dartmouth, Mass.
38	Fsh.	1	20	U. S. Davis, jr.	Juneau, Alaska	Box 152, Ketchikan, Alaska.
39	Frt.	6	240	Diesel Tanker, Ellen Bushey, Inc.	New York, N. Y.	11 West Forty-second Street.
40	Fsh.	2	18	Ed. Atkinson	Juneau, Alaska	Metiakatia, Alaska.
41	Pas.	1	90	Felix Fromm	New York, N. Y.	2015 Foster Avenue, Brook- lyn, N. Y.
42	Pas.	1	36	Alvin C. Cobb	Philadelphia, Pa.	Tuckerton, N. J.
43	Tow.	0	240	Walter G. Hongland	Louisville, Ky.	1544 State Street, Bowling Green, Ky.
44	Pas.	1	85	Gerald W. Jortman	Philadelphia, Pa.	Beach Haven, N. J.
45	Frt.	25	2,200	Inland Water Corporation	Dubuque, Iowa	Washington, D. C.
46	Yct.	1	152	Otto E. Von Au	New York, N. Y.	147 Seventy-sixth Street, Brooklyn, N. Y.
47	Pas.	1	12	J. J. Marshall	Louisville, Ky.	New Albany, Ind.
48	Pas.	2	400	Harry I. Osborne	San Pedro, Calif.	Care Newport Beach Boat- building Co., Newport Beach, Calif.
49	Pas.	2	110	Thomas F. Hickler	Los Angeles, Calif.	2806 Forrester Drive.
50	Fsh.	0	60	Uriah Garresh, jr.	Beaufort, N. C.	Ocracoke, N. C.
51	Fer.	1	60	Merlin C. Fife	Port Huron, Mich.	90013 Filbert Avenue, De- troit, Mich.

* Official number awarded and vessel lost during the fiscal year 1931.

* Officially numbered and exempt during the fiscal year ending June 30, 1931.

Line No.	Official No.	Signal letters	Rig	Name of vessel	Tonnage		Register dimensions			When built	Where built
					Gross	Net	Length	Breadth	Depth		
MOTOR VESSELS—Continued											
1	230877	MJLG	Ol. y.	Lenore (composite).....	88	60	88.4	15.8	7.1	1931	Bay City, Mich.....
2	230075		Ga. y.	L'Esperance.....	26	17	61.5	11.8	4.0	1930	Essex, Mass.....
3	230814		Ga. s.	Mack.....	12	8	40.4	9.2	1.8	1931	Gratz, Ky.....
4	230960		Ga. s.	Madame Queen.....	9	6	29.5	8.5	3.7	1931	Naubinway, Mich.....
5	230798		Ga. s.	Maiden Blush.....	9	6	29.3	9.2	4.6	1930	do.....
6	230826		Ga. s.	Mamie.....	8	5	35.7	12.1	3.1	1931	Biloxi, Miss.....
7	229296		Ga. s.	Margarete.....	19	13	43.6	13.1	6.1	1929	Red Bank, N. J.....
8	230907		Ga. s.	Marville.....	8	5	27.0	8.0	3.5	1917	La Pointe, Wis.....
9	230689		Ga. s.	Mary Katharine.....	8	5	36.5	12.1	3.1	1931	Biloxi, Miss.....
10	230904		Ol. s.	MIRA.....	13	6	40.0	9.0	3.2		Memphis, Tenn.....
11	230989		Ga. s.	Mon-Kota.....	15	10	50.0	10.8	3.3	1931	Fairview, Mont.....
12	230961		Ga. s.	Neal.....	6	5	35.0	9.5	3.4	1912	Long Branch, N. J.....
13	230966		Ga. s.	Nellie Oriole.....	10	7	32.0	8.6	3.4	1920	Bachelor, N. C.....
14	230999		Ga. s.	Neva.....	9	7	33.0	9.8	3.0	1931	Ocracoke, N. C.....
15	230121		Ga. s.	NORTH SHORE.....	63	43	60.7	20.0	7.0	1930	Milwaukee, Wis.....
16	223809		Ga. w.	Overstreet.....	32	25	60.0	14.8	2.6	1924	Brownsville, Ky.....
17	227850		Ol. w.	Owensboro.....	72	68	64.9	30.0	3.8	1928	Owensboro, Ky.....
18	230971		Ol. s.	P. T. Kettering.....	17	8	46.4	15.1	3.4	1931	Biloxi, Miss.....
19	229855		Ol. w.	Paul H.....	8	7	40.4	10.0	2.5	1929	Higginsport, Ohio.....
20	230995		Ol. s.	Pauline T.....	19	9	47.7	15.0	3.5	1931	Biloxi, Miss.....
21	230982		Ga. s.	Peggie-Marie.....	11	8	40.9	9.8	3.5	1901	St. Joseph, Mich.....
22	228778		Ol. s.	PIONEER.....	18	12	39.3	12.6	5.2	1929	Fort Huron, Ohio.....
23	230169		Ga. s.	Princess.....	12	5	32.4	11.7	3.2	1930	Houma, La.....
24	230503		Ga. s.	Prospect.....	7	6	33.9	8.6	3.3		
25	229059		Ga. s.	Puppy.....	11	9	33.7	9.8	4.6	1930	Petersburg, Alaska.....
26	230639		Ga. y.	Red Wing.....	10	8	29.7	9.3	4.5	1931	Gig Harbor, Wash.....
27	230995		Ga. y.	Reliance.....	33	30	42.8	18.2	6.4	1931	Balboa Island, Calif.....
28	230373		Ga. s.	St. George.....	9	6	37.0	9.4	2.6	1930	Larose, La.....
29	230956		Ol. s.	Salvador.....	20	10	41.3	14.3	4.9	1930	Gulfport, Miss.....
30	230990		Ga. y.	Scipio.....	25	17	55.8	11.5	5.7	1931	Mystic, Conn.....
31	230902		Ga. s.	Sea Eagle.....	14	12	35.5	13.5	4.7	1931	Forked River, N. J.....
32	230706		Ga. s.	Sea Fever.....	40	27	60.2	14.1	6.2	1931	Trenton, N. J.....
33	230998	MJKV	Ga. s.	Sea Foam.....	14	11	34.0	12.2	5.1	1931	Forked River, N. J.....
34	230819		Ol. y.	SEAPINE.....	485	282	148.2	26.2	15.0	1931	Bath, Me.....
35	230896	MJNF	Ga. y.	Southern Cross.....	23	16	44.9	15.4	5.3	1931	Wareham, Mass.....
36	230909		Ga. s.	Stranger.....	11	9	33.6	9.6	3.8	1931	Bayfield, Wis.....
37	230895		Ga. s.	Tell City.....	9	7	30.0	8.0	2.3	1930	Hawesville, Ky.....
38	229654		Ga. s.	Tiger.....	7	5	36.3	10.4	4.4	1918	Milford, Conn.....
39	280271		Ol. y.	TRUDIONE.....	502	262	169.0	26.0	14.5	1930	Bath, Me.....
40	230962		Ga. y.	Vagabond.....	24	16	55.2	11.9	5.8	1931	Brooklyn, N. Y.....
41	230973		Ga. s.	Vida.....	13	9	28.2	12.6	4.9	1891	Lanoka Harbor, N. J.....
42	230996		Ol. s.	Virginia Estelle.....	49	33	60.7	19.0	6.2	1931	Ruark, Va.....
43	230946		Ga. y.	Virginia Ruth.....	34	28	50.2	12.9	5.2	1931	Stockton, Calif.....
44	230821		Ga. y.	Wasp.....	17	12	44.5	10.8	4.7	1931	Chicago, Ill.....
45	230997		Ga. y.	Wickapogue IV.....	23	18	44.6	12.3	4.6	1931	Fairhaven, Mass.....
46	230655		Ol. s.	Wilson.....	11	8	35.5	9.4	2.5	1931	Owensboro, Ky.....
47	230992		Ol. s.	Yamato Maru.....	50	24	74.4	15.1	6.5	1931	Honolulu, T. H.....
SAIL											
48	230657		Sch. y.	Aileen Booth.....	23	23	47.6	14.0	7.5	1931	Castine, Me.....
49	230173		Ywl.	Basilisk.....	15	15	33.7	14.7	4.5	1930	Oxford, Md.....
50	230791	MJKQ	Slp. y.	Tropic Bird.....	20	20	46.8	13.6	7.0	1931	Nantucket, Mass.....
UNRIGGED											
51	170745		Brg.	A. C. L. No. 1.....	375	375	135.0	35.1	8.3	Unk.	Unknown.....
52	170748		Brg.	A. C. L. No. 4.....	375	375	135.0	35.1	8.3	Unk.	Unknown.....
53	170718		Brg.	Anne.....	63	63	59.9	24.4	4.7	1928	South Jacksonville, Fla.....
54	170283		Brg.	Archie Thurston.....	315	315	108.0	24.3	11.7	1928	Kingston, N. Y.....
55	170005		Brg.	Barge No. 1.....	33	33	48.5	24.5	3.8	1927	Hawesville, Ky.....
56	170402		Brg.	Barge No. 6.....	139	139	100.0	44.2	3.5	1929	Henderson, Ky.....
57	169482		Brg.	Big Boy.....	13	13	50.0	14.0	2.5	1925	Spottsville, Ky.....
58	169612		Brg.	BOONESBOROUGH No. II.....	31	31	98.0	20.0	2.0	1926	Jeffersonville, Ind.....
59	171311		Brg.	Brownie.....	316	316	111.5	33.7	8.5	1926	Kingston, N. Y.....
60	169500		Brg.	Camp Nelson Ferry.....	16	16	68.3	14.0	2.0	1926	Camp Nelson, Ky.....

¹ Officially numbered and abandoned during the fiscal year ending June 30, 1931.

Officially numbered and lost during the fiscal year ending June 30, 1931.

Undocumented Officially Numbered Vessels

935

Line No.	Service	Crew	Horsepower	Name of owner	Home port	Address of owner
1	Yct.	2	1,000	S. L. Avery	Chicago, Ill.	U. S. Gypsum Co., 300 West Adams Street, Chicago, Ill.
2	Yct.	3	900	Cyrus Smith	Hartford, Conn.	Saybrook, Conn.
3	Pas.	1	36	W. M. Goodrich	Louisville, Ky.	Graty, Ky.
4	Fsh.	1	80	Frazier & La Blance	Sault Ste. Marie, Mich.	Naubinway, Mich.
5	Fsh.	1	40	Mockerman & Sundstrom	do.	Do.
6	Fsh.	1	25	Frank Mavullo	Galveston, Tex.	1121 Avenue D.
7	Fsh.	2	60	Fred W. Clark	New York, N. Y.	548 Broadway, Newark, N. J.
8	Fsh.	2	12	Elmer N. Bodin	Duluth, Minn.	Washburn, Wis.
9	Fsh.	1	40	Frank L. S. Pucar	Galveston, Tex.	4916 Avenue O.
10	Drq.	2	45	The Ruth Construction Co., Inc.	New Orleans, La.	Franklin, La.
11	Pas.	0	96	Elbert W. Chase	Great Falls, Mont.	Fairview, Mont.
12	Fsh.	3	25	Pasquale Montague	Philadelphia, Pa.	Sea Isle City, N. J.
13	Fsh.	0	22	H. T. Dudley	Beaufort, N. C.	Beaufort, N. C.
14	Fsh.	0	72	Thad Gaskins	do.	Ocorocco, N. C.
15	Pas.	3	200	W. J. Lawrie	Milwaukee, Wis.	388 South Shore Drive.
16	Frt.	4	15	Henry Stephens	Louisville, Ky.	Brownsville, Ky.
17	Fer.	3	70	Ellis-Smeathers Ferry Co.	do.	Owensboro, Ky.
18	Fsh.	3	24	William Cruso	Gulfport, Miss.	Seymour and Third Streets, Biloxi, Miss.
19	Tow.	1	25	H. H. Hensley	Louisville, Ky.	Heidelberg, Ky.
20	Fsh.	3	24	William Cruso	Gulfport, Miss.	Seymour and Third Streets, Biloxi, Miss.
21	Fsh.	3	34	Managing Cecil Stover	Grand Haven, Mich.	Ludington, Mich.
22	Tow.	0	70	Pioneer Boiler Works	Port Huron, Mich.	Port Huron, Mich.
23	Fsh.	1	12	Leon Hebert	New Orleans, La.	Houma, La.
24	Fsh.	1	16	Paul & George Johnson	Seattle, Wash.	933 Tenth Street, Port Angeles, Wash.
25	Fsh.	1	16	Johnnie Wise	Juneau, Alaska	Juneau, Alaska
26	Yct.	1	35	Michel Skansie	Seattle, Wash.	Gig Harbor, Wash.
27	Yct.	4	80	F. C. Johnson	San Pedro, Calif.	1233 Cypress Avenue, Los Angeles, Calif.
28	Msc.	2	30	Louisiana Delta Farms Co.	New Orleans, La.	Delta Farms, La.
29	Tow.	2	60	The Texas Co.	do.	Shreveport, La.
30	Yct.	3		Walter M. Sommer	New London, Conn.	6 Harmony Drive, Larchmont, N. Y.
31	Pas.	1	35	Jesse Taylor	Philadelphia, Pa.	Forked River, N. J.
32	Pas.	3	220	A. W. Inman	do.	Brearly Ave., Trenton, N. J.
33	Pas.	1	95	Stephens O. Holmes, jr.	do.	Forked River, N. J.
34	Yct.	15	1,100	Bath Iron Works Corporation	Portland, Me.	4 Union Street, Bath, Me.
35	Yct.	1	54	Unetah M. Flatten	New Bedford, Mass.	27 Huttleston Avenue.
36	Fsh.	2	30	T. S. Bainbridge	Duluth, Minn.	Bayfield, Wis.
37	Pas.	1	12	O. D. Mattingly & Earl Bettinger	Louisville, Ky.	Hawesville, Ky.
38	Msc.	1	36	Walter E. Saxton	New York, N. Y.	457 Franklin Avenue, Mineola, N. Y.
39	Yct.	23	950	Ross W. Judson	Portland, Me.	Grasse Point, Detroit, Mich.
40	Yct.	2	1,050	L. K. Waring	New York, N. Y.	43 Hill Street, Newark, N. J.
41	Pas.	1	40	Howard Britton	Philadelphia, Pa.	Forked River, N. J.
42	Frt.	2	45	Clifton M. Evans	Crisfield, Md.	Ewell, Md.
43	Yct.	2	550	S. Olyde Kyle	New York, N. Y.	1775 Broadway.
44	Yct.	1	400	Phillip K. Wrigley	Chicago, Ill.	400 North Michigan Avenue.
45	Yct.	0	150	Lewis E. Downs	New York, N. Y.	Southampton, L. I., N. Y.
46	Tow.	2	60	Wilson Ferry Co., Inc.	Louisville, Ky.	Owensboro, Ky.
47	Fsh.	10	160	Shigeyoshi Matano	Honolulu, T. H.	
48	Yct.	2		Ellery Tuck	Portland, Me.	317 West Ninety-third Street, New York, N. Y.
49	Msc.	2		Gilbert C. Klingel	Baltimore, Md.	204 Kemble Road, Guilford.
50	Yct.	0		Reyburn Watres	Vineyard Haven, Mass.	Nantucket, Mass.
51	Frt.	1		Chiarello Brothers Co., Inc.	New York, N. Y.	15 Moore Street.
52	Frt.	1		do.	do.	Do.
53	Drq.	1		Goodwin-Gallagher Sand & Gravel Corp.	do.	21 East Fortieth Street.
54	Frt.	1		W. F. & R. Boat Builders	do.	1 Broadway.
55	Fer.	2		Howesville & Connellton Ferry Co.	Louisville, Ky.	Howesville, Ky.
56	Fer.	1		Dixie Bee Line Ferry Co.	do.	Henderson, Ky.
57	Fer.	1		Cypress Beach Ferry Co.	do.	Do.
58	Fer.	2		D. J. Williams	do.	Box 154, Richmond, Ky.
59	Frt.	1		Christie Scow Corporation	New York, N. Y.	59 Pearl Street.
60	Fer.	2		Kaufman & Glass	Louisville, Ky.	Nicholasville, Ky.

¹ Officially numbered and exempted during the fiscal year ending June 30, 1931.

⁴ Formerly Br. ga. s. Jervis Island.

Undocumented Officially Numbered Vessels

Line No.	Official No.	Signal letters	Rig	Name of vessel	Tonnage		Register dimensions			When built	Where built
					Gross	Net	Length	Breadth	Depth		
UNRIGGED—Continued											
1	171259		Brg.	Carl H. Watson.....	335	335	112.0	34.1	9.2	1931	Newburgh, N. Y.....
2	171260		Brg.	Charles A. Angell.....	335	335	112.0	34.1	9.2	1931	do.....
3	171162		Brg.	Christie No. 9.....	324	324	111.0	32.8	8.9	1928	Brooklyn, N. Y.....
4	169513		Brg.	City of Irvine.....	77	77	91.0	20.0	5.0	1922	Irvine, Ky.....
5	169518		Brg.	Clifton Ferry.....	11	11	57.6	10.0	2.0	1920	Clifton, Ky.....
6	170062		Cnl.	Dick Sullivan.....	142	142	95.7	17.5	8.6	Unk.	Unknown.....
7	171009		Scw.	E. B. No. 3.....	140	140	84.8	29.5	5.8	1902	Sault Ste. Marie, Mich.
8	169519		Brg.	FERRY PARK.....	19	19	60.0	14.0	2.4	1923	Jeffersonville, Ind.
9	169907		Brg.	FRANCIS COLLINS.....	18	18	56.0	12.0	2.3	1927	Nashville, Tenn.....
10	171277		Brg.	Fred A. Boeye.....	242	242	99.5	28.3	7.9	1929	Kingston, N. Y.....
11	171312		Brg.	George Dunham.....	578	578	108.9	32.8	8.6	1914	do.....
12	171315		Brg.	George Rogers Clark.....	14	14	65.8	12.0	2.5	1925	St. Francesville, Ill.
13	170628		Scw.	Glacier No. 3.....	51	51	50.8	28.0	4.8	1926	Cordova, Alaska.....
14	171159		Brg.	Hygrade No. 2.....	508	508	114.5	34.1	8.8	1929	Brooklyn, N. Y.....
15	171276		Brg.	J. Flemming Rutledge.....	335	335	112.0	34.1	9.2	1931	Newburgh, N. Y.....
16	170285		Brg.	John Thurston, jr.....	315	315	108.0	24.3	11.7	1928	Kingston, N. Y.....
17	170404		Brg.	Jumbo.....	34	34	65.0	16.0	4.0	1929	Evansville, Ind.....
18	171275		Brg.	Junior.....	14	14	50.0	16.0	2.2	1931	do.....
19	176757		Brg.	Lena.....	266	266	101.5	33.8	8.3	Unk.	Unknown.....
20	171284		Brg.	Mabel.....	11	11	36.0	13.8	3.0	1923	Portland, Oreg.....
21	171313		Brg.	Martha.....	316	316	111.5	33.7	8.5	1926	Kingston, N. Y.....
22	170286		Brg.	Mildred P. Thurston.....	274	274	106.2	22.3	11.7	1925	do.....
23	170329		Scw.	N. E. F. Co. No. 2.....	34	34	58.7	18.4	4.0	1928	Cordova, Alaska.....
24	171307		Brg.	95.....	280	280	125.0	35.5	7.2	1931	Portland, Oreg.....
25	171287		Scw.	No. 5.....	300	300	116.8	28.4	10.4	1898	Ferrysburg, Mich.....
26	171288		Scw.	No. 6.....	300	300	116.8	28.4	10.4	1898	do.....
27	171269		Scw.	No. 56.....	1,174	1,174	222.8	42.4	14.7	1928	Manitowoc, Wis.....
28	171302		Scw.	No. 143.....	397	397	130.6	39.8	8.8	1931	do.....
29	171303		Scw.	No. 144.....	397	397	130.6	39.8	8.8	1931	do.....
30	170671		Brg.	P 32.....	221	221	99.5	32.9	8.7	Unk.	Unknown.....
31	171279		Brg.	Paul Dresser.....	8	8	60.0	11.7	1.8	1930	Fairbanks, Ind.....
32	171267		Brg.	Sambo.....	28	28	65.0	16.0	3.3	1931	Evansville, Ind.....
33	171230		Scw.	T. F.....	27	27	50.0	14.0	4.5	1930	Yakutat, Alaska.....
34	171310			Titanic.....	40	40	70.4	20.0	4.2	1923	Vieques Island, P. R.....
35	170990		Scw.	WCC.....	9	9	30.0	11.2	3.2	Unk.	Unknown.....
36	171308		Brg.	W. T. Co. 16.....	192	192	122.0	32.0	5.2	1923	Portland, Oreg.....
37	171316		Brg.	White Swan.....	10	10	66.0	12.2	1.4	1920	St. Francesville, Ill.....

¹ Officially numbered and lost during the fiscal year ending June 30, 1931.

Undocumented Officially Numbered Vessels

937

Line No.	Service	Crew	Horsepower	Name of owner	Home port	Address of owner
1	Frt.	1		Hudson River Shipyards Corporation	New York, N. Y.	250 Park Avenue.
2	Frt.	1		do	do	Do.
3	Frt.	1		L. K. Christie	do	15 Moore Street.
4	Pas.	2		Yancy Merritt	Louisville, Ky.	Irvine, Ky.
5	Fer.	1		Bennett F. Hughes	do	Versailles, Ky.
6	Frt.	1		Hiram Thurston	New York, N. Y.	11 Moore Street.
7	Frt.	1		Great Lakes Dredge & Dock Co.	Sault Sta. Marie, Mich.	Duluth, Minn.
8	Fer.	1		E. P. Land	Louisville, Ky.	Valley View, Ky.
9	Fer.	2		Cumberland Ferry Co.	do	Somerset, Ky.
10	Frt.	1		Dwyer Bros. Lighterage	New York, N. Y.	4 Ooanties Slip.
11	Frt.	1		Connors Marine Co., Inc.	do	17 Battery Place.
12	Fer.	1		W. C. Gillespie	Evansville, Ind.	118 1/2 North Second Street, Vincennes, Ind.
13	Fsh.	1		Glacier Packing Co.	Juneau, Alaska	Cordova, Alaska.
14	Tnk.	1		Tank Barge Hygrade (N. Y.)	New York, N. Y.	11 West Forty-second Street.
15	Frt.	1		Hudson River Shipyards Corporation	do	250 Park Avenue.
16	Frt.	1		W. F. & R. Boat Builders	do	1 Broadway.
17	Fer.	1		Cypress Beach Ferry Co.	Louisville, Ky.	Henderson, Ky.
18	Fer.	1		O. E. Tinsley & O. O. Leaf	do	Cloverport, Ky.
19	Frt.	1		Chiarello Bros. Co., Inc.	New York, N. Y.	15 Moore Street.
20	Frt.	0		E. M. Kandoll	Astoria, Oreg.	Rosburg, Wash.
21	Frt.	1		Christie Scow Corporation	New York, N. Y.	59 Pearl Street.
22	Frt.	1		W. F. & R. Boatbuilders	do	1 Broadway.
23	Fsh.	1		New England Fish Co.	Boston, Mass.	Boston Fish Pier.
24	Frt.	0		Portland Shipbuilding Co.	Portland, Oreg.	Foot Nebraska Street.
25	Frt.	1		Great Lakes Dredge & Dock Co.	Duluth, Minn.	First & American National Bank.
26	Frt.	1		do	do	Do.
27	Frt.	0		do	Sault Sta. Marie, Mich.	104 South Michigan Avenue, Chicago, Ill.
28	Frt.	0		do	Duluth, Minn.	First & American National Bank.
29	Frt.	0		do	do	Do.
30	Frt.	1		The Harbor Tug Barge Co.	San Francisco, Calif.	Pier 16.
31	Fer.	1		E. V. Poe	Evansville, Ind.	Fairbanks, Ind.
32	Pas.	1		Cypress Beach Ferry Co.	do	Henderson, Ky.
33	Fsh.	0		Belcher Oil Co.	Miami, Fla.	1217 Biscayne Boulevard.
34	Lgt.	2		Beritez Sugar Co.	San Juan, P. R.	Playa Grands, Vieques, P. R.
35	Fsh.	0		West Coast Canning Co.	Juneau, Alaska	Anchorage, Alaska.
36	Frt.	0		Western Transportation Co.	Portland, Oreg.	Pittock Block.
37	Fer.	1		W. G. Gillespie	Evansville, Ind.	118 1/2 North Second Street, Vincennes, Ind.

VESSELS LOST

The losses embraced in this list are classified as follows:
 1. *Foundered*.—Casualties due to leaking or capsizing of vessels, including vessels lost at sea not due to causes 3 or 4 and vessels not reported after sailing.
 2. *Stranded*.—Casualties due to vessels running aground, striking rocks, reefs, bars, etc.
 3. *Collided*.—Collision between vessels only.
 4. *Burned*.—Casualties due to fire.

5. *Abandoned*.—Abandonment at sea (but not abandonment due to age).
 6. Self-explanatory causes not included in preceding classification.
 The place given is the position, at, off, or near which the casualty occurred.
 The information in columns headed "On board" and "Lives lost" is furnished by the Coast Guard.

Official No.	Rig	Name of vessel	Gross tonnage	Year built	On board	Lives lost	Casualty		
							Nature	Date	Place
STEAM VESSELS									
225017	St. w.	A. W. Armstrong	81	1925	14	0	Foundered	June 25, 1930	Genevieve, Mo.
100717	St. p.	America	836	1900	34	0	Burned	Sept. 9, 1930	Port Fulton, Ind.
107759	St. s.	Anna Barron	82	1902	7	0	Stranded	July 22, 1930	Ansley Point, Alaska.
209068	St. s.	Barbadoes	93	1911	14	8	Foundered	Oct. 24, 1930	Atlantic City, N. J.
209384	St. w.	Bob White	70	1906	0	0	Burned	Sept. 1, 1930	Arkansas City, Ark.
31705	St. s.	Brooklyn	333	1901	18	17	Stranded	Nov. 8, 1930	Humboldt Bar, Calif.
126911	St. w.	Capt. Fritz	57	1892	8	1	Burned	Sept. 19, 1930	Cedar Tree Landing, Fla.
209900	St. w.	Captain George	134	1907	19	2	Foundered	July 7, 1930	Monola Landing, La.
86581	St. s.	Cleone	228	1901	17	0	Stranded	Apr. 9, 1931	Eureka, Calif.
127531	St. s.	Cynthia	26	1900	0	0	Burned	June 26, 1930	New Haven, Conn.
228379	St. s.	Evangeline	314	1899	0	0	do.	July 10, 1930	Rockaway, L. I., N. Y.
161524	St. s.	Evelyn Jayne	57	1894	5	0	do.	Oct. 25, 1930	Brooklyn, N. Y.
215733	St. s.	FELTONE	7,117	1917	37	0	Stranded	Aug. 1, 1930	Cruz Grande, Chile.
228996	St. w.	Frank W. Phillips	130	1929	5	0	Foundered	Aug. 24, 1930	St. Louis, Mo.
207617	St. s.	GEO. J. WHELAN	1,293	1910	21	15	do.	July 29, 1930	Erie, Pa.
86215	St. s.	Gov. Bodwell	170	1892	9	0	Burned	Mar. 23, 1931	Swans Island, Me.
204372	St. s.	HARVARD	3,818	1906	635	0	Stranded	May 30, 1931	Point Arguello, Calif.
96270	St. s.	Helen Taylor	52	1894	0	0	Foundered	Jan. 1, 1930	Michigan City, Ind.
100746	St. w.	Illinois	168	1901	0	0	Burned	Sept. 14, 1930	Alton, Ill.
140650	St. s.	Iroquois	80	1883	9	0	Foundered	July 16, 1930	Cayuga, N. Y.
209145	St. w.	J. M. Jones	134	1911	7	0	Burned	Mar. 14, 1931	Fitler's Landing, Miss.
209630	St. w.	Lancaster	48	1912	0	0	Stranded	Nov. 20, 1930	Keith Rock, Mo.
141067	St. s.	Langell Boys	467	1890	13	0	Burned	June 13, 1931	Fish Point, Mich.
203009	St. w.	MAJESTIC	403	1906	0	0	do.	May 7, 1922	Havana, Ill.
91477	St. s.	Mathiasen Sisters	167	1882	0	0	Stranded	June 15, 1929	Jones Inlet, L. I., N. Y.
200769	St. s.	Maumee	29	1903	3	0	Burned	Mar. 15, 1931	Monroe, Mich.
110702	St. s.	McCarren Boys	75	1886	6	0	do.	Apr. 15, 1931	Turkey Point, N. Y.
219099	St. s.	MECHA	2,609	1919	24	1	Collided	Aug. 27, 1930	Fort Wadsworth, N. Y.
224214	St. w.	Ohio	179	1924	8	0	Foundered	Mar. 27, 1931	Natchez, Miss.
157626	St. s.	Penobscot	223	1901	5	0	Burned	Feb. 12, 1931	Guntovs Ledge, Me.
215842	St. s.	PETREL	292	1917	22	0	Stranded	Nov. 17, 1930	Block Island, N. Y.
8926	St. s.	Reichert Brothers	85	1873	5	0	Burned	Sept. 3, 1930	New York, N. Y.
216353	St. s.	Roger C. Sullivan	179	1918	12	0	Stranded	Mar. 5, 1931	Old Cock Ledge, L. I., N. Y.
222635	St. s.	ST. HILDA	462	1902	13	2	Foundered	July 21, 1930	Tampico, Mexico.
201861	St. s.	Sea Foam	339	1905	20	0	Stranded	Feb. 23, 1931	Point Arena, Calif.
116173	St. s.	South Coast	301	1887	19	19	Foundered	Sept. 16, 1930	Off Oregon Coast.
95624	St. s.	U. S. La Vallee	29	1880	0	0	do.	June 12, 1931	Shelbourne Harbor, Vt.
204550	St. s.	West River	261	1907	1	0	Burned	Apr. 19, 1931	Wilmington, Del.
228019	St. s.	Yale	312	1907	21	0	Foundered	Sept. 25, 1930	42° 12' N., 69° 7' W.
MOTOR VESSELS									
223392	Ol. s.	Adriatic	42	1920	9	0	Foundered	Dec. 28, 1930	Santa Barbara Island, Calif.
107366	Ga. s.	Aglata	10	1896	1	0	Burned	Feb. 11, 1931	Greenport, N. Y.
210424	Ga. y.	Almee	18	1912	0	0	do.	June 17, 1930	Newark, N. J.
136760	Ga. y.	Alanna	30	1894	0	0	Collided	June 20, 1929	New York, N. Y.
230236	Ga. s.	Albertina	16	1930	2	0	Burned	Dec. 19, 1930	Vineyard Sound Light Ship, Mass.
107238	Ol. s.	Alert	39	1896	4	0	do.	June 10, 1931	Kiln, Miss.
230124	Ga. s.	Alibi II	19	1930	4	0	do.	Mar. 13, 1931	41° 19' N., 71° 45' W.
221275	Ga. s.	Alice	11	1921	1	0	do.	Dec. 17, 1930	Karta Bay, Alaska.
224107	Ol. s.	Aloma	60	1924	8	0	Foundered	Feb. 7, 1931	Nantucket Light Ship, Mass.
226765	Ga. s.	Alvenes	12	1927	2	2	do.	Apr. 13, 1931	James Island, Wash.
224540	Ol. s.	Angelina	30	1925	4	0	do.	Dec. 26, 1930	White Island, Me.
228041	Ol. s.	Angle and Mary	45	1928	6	0	do.	Jan. 2, 1931	Seguin Island, Me.
107762	Ga. s.	Angle B. Watson	65	1902	4	0	do.	Aug. 16, 1930	Bakers Island, Mass.
215735	Ol. s.	Angle L. Marshall	109	1917	19	0	Stranded	Mar. 25, 1931	Burges, Newfoundland.
228348	Ol. y.	Anna Helen	80	1929	4	0	Burned	Nov. 25, 1930	North Seymour Narrows, Alaska.
214245	Ga. s.	Anna A. II	28	1916	2	0	Stranded	Nov. 30, 1929	Erieau, Ontario.
211801	Ga. s.	Annie K. Koeln	12	1913	4	0	Burned	Feb. 1, 1931	Memphis, Tenn.
212154	Ga. s.	Audrey	22	1914	3	0	do.	May 13, 1931	Sukkwau Straits, Alaska.
76142	Ga. s.	Aurora	14	1867	0	0	Stranded	Aug. 21, 1930	Long Branch, N. J.
107233	Ga. y.	Ausable	19	1896	9	0	Burned	Sept. 27, 1930	Burlington, Vt.

¹ Collided with scow Mulligan No. 3.

² Collided with st. s. Auburn.

Vessels Lost

939

Official No.	Rig	Name of vessel	Gross tonnage	Year built	On board	Lives lost	Casualty		
							Nature	Date	Place
MOTOR VESSELS—Continued									
106600	Ol. s.	Australia.....	14	1888	2	0	Burned.....	Oct. 4, 1930	Tampa Bay, Fla.
215782	Ga. s.	B. M. White.....	90	1917	0	0	Foundered..	June 15, 1930	Patuca River, Spanish Honduras.
201507	Ga. s.	Belle.....	8	1904	1	0	do.....	Dec. 8, 1930	Spire Island, Alaska.
226144	Ga. s.	Big Mac.....	29	1923	3	0	Burned.....	Sept. 23, 1930	Bay Natchez, La.
212204	Ga. s.	Bol.....	25	1914	2	0	Stranded...	Sept. 8, 1930	Strawberry Bar, Alaska.
213459	Ga. s.	Cabot Bros.....	11	1915	0	0	Burned.....	Oct. 25, 1930	Sawyer, Wis.
213510	Ga. s.	Cabrillo.....	14	1915	5	2	do.....	Aug. 25, 1930	San Diego, Calif.
229283	Ga. s.	California.....	12	1918	12	0	Stranded...	Jan. 2, 1931	Monterey Bay, Calif.
215243	Ga. y.	Capt. John A. Nelson (Comp.).....	56	1917	5	0	Burned.....	Nov. 7, 1930	Morehead City Shipyard, N. C.
228811	Ga. s.	Chance.....	16	1929	1	0	do.....	Sept. 24, 1930	Marmion Island, Alaska.
225925	Ga. s.	Chester L.....	11	1926	0	0	do.....	Dec. 15, 1930	Tebenkoff Bay, Alaska.
201845	Ga. s.	Chester A. Kennedy..	19	1906	2	0	Stranded...	Jan. 13, 1931	Petit Mavan, Me.
222569	Ga. s.	City of Brockton.....	17	1922	2	0	Foundered..	Apr. 3, 1930	Brockton, Mont.
212035	Ga. s.	Clara Blanche.....	15	1914	4	0	Burned.....	July 11, 1930	Tyee, Alaska.
228565	Ol. y.	Ciarella II.....	60	1929	-5	0	do.....	Sept. 4, 1930	Cape May, N. J.
229688	Ga. y.	Comfort.....	35	1920	1	0	do.....	June 23, 1931	Lindenhurst, Long Island, N. Y.
219023	Ga. w.	Comet.....	23	1919	2	0	Foundered..	Apr. 6, 1931	Meckling, S. Dak.
215255	Ga. s.	Convention.....	23	1917	5	5	do.....	Nov. 2, 1923	Hecate Strait, Alaska.
220363	Ol. s.	Davidson.....	14	1920	2	0	Burned.....	Aug. 26, 1930	Charleston, S. C.
204154	Ga. s.	Defiance.....	7	1907	4	0	Foundered..	Oct. 15, 1930	Cape Blossom, Alaska.
224010	Ga. y.	Delma B.....	22	1921	2	2	Burned.....	June —, 1930	Ruatan, Honduras.
214879	Ga. s.	Destrehan.....	26	1911	4	0	do.....	Jan. 13, 1931	Lees Landing, La.
157134	Ga. s.	Dora.....	47	1884	3	0	do.....	Mar. 28, 1930	Stockton, Calif.
157000	Ol. s.	Dorcas.....	26	1901	9	0	do.....	Sept. 24, 1930	Round Shoal Buoy, Mass.
226421	Ga. y.	Doris.....	19	1926	3	0	do.....	July 2, 1930	Cartwright, Ga.
225989	Ga. y.	Doris O.....	18	1922	2	0	do.....	Aug. 14, 1930	Chesapeake Bay, Md.
222184	Ol. s.	Dorothy M.....	26	1922	4	0	Foundered..	Oct. 10, 1930	Block Island, R. I.
227304	Ga. w.	Driskie Nell Duffy..	15	1928	2	0	Burned.....	May 23, 1930	Bridgeport, Ala.
136596	Ol. s.	El Hurd.....	39	1896	5	0	Stranded...	July 18, 1930	Sand Point, Alaska.
7084	Ga. s.	Ellen Maria.....	32	1852	2	0	do.....	Apr. 25, 1931	Deer Isle, Me.
227528	Ga. s.	Elmo II.....	8	1914	1	0	do.....	Oct. 2, 1930	Comet, Alaska.
230439	Ol. s.	El Sol.....	27	1931	4	0	do.....	May 23, 1931	Warrens Point, R. I.
135139	Ol. s.	Emily A. Foote.....	113	1875	29	0	Foundered..	Aug. 23, 1930	Harbor of Refuge, Breakwater, Del.
211531	Ga. y.	Eola.....	32	1912	11	0	do.....	Nov. 30, 1930	Guadalupe Island, P. I.
229270	Ga. s.	Estelle.....	18	1929	2	0	Burned.....	Aug. 6, 1930	Gardeners Bay, Long Island, N. Y.
221064	Ga. s.	Eureka II.....	81	1921	133	3	do.....	Dec. 14, 1930	Cape Florida, Fla.
212383	Ga. s.	Eva. D.....	12	1913	2	0	Foundered..	Apr. 21, 1931	Whidby Island, Wash.
228725	Ol. s.	F. F. F.....	93	1917	11	0	do.....	Feb. 20, 1921	111° 4' W., 22° 20' N.
228385	Ga. s.	F. Bertolino.....	22	1929	2	0	Burned.....	Jan. 18, 1931	Halibut Point, Mass.
222238	Ga. s.	Fidelity.....	40	1920	11	11	do.....	Nov. —, 1930	At Sea.
225332	Ol. s.	Five Boys.....	18	1924	0	0	Stranded...	1927	West End, Grand Bahamas.
209517	Ga. s.	Flora L. Oliver.....	116	1912	8	0	Burned.....	June 17, 1930	South Highland Light, Mass.
225125	Ga. s.	Florance Marie II....	14	1919	0	0	Stranded...	Sept. 12, 1930	Metomkin Inlet Station, Md.
217809	Ga. s.	Francis J. jr.....	11	1919	2	0	Burned.....	July 18, 1927	Port Marshall, Liberia.
121216	Ga. s.	Friends.....	13	1902	2	0	do.....		
217108	Ga. s.	George F.....	9	1918	2	0	Stranded...	Jan. 13, 1931	Horseneck Beach, Mass.
217987	Ga. s.	Gladstone.....	35	1919	5	0	Burned.....	Nov. 23, 1929	Hood Bay, Alaska.
221206	Ga. s.	Go-Get.....	29	1921	4	0	do.....	Aug. 13, 1930	Kukak Bay, Alaska.
226958	Ol. s.	Governor Fuller.....	85	1927	13	0	do.....	Aug. 14, 1930	Great Round Shoal, Mass.
218483	Ga. s.	Gretchen.....	11	1919	3	0	Stranded...	Nov. 13, 1930	Neah Bay, Wash.
204934	Ol. s.	Gulde.....	13	1900	2	0	Foundered..	Apr. 2, 1931	Hercules, Calif.
86216	Ol. s.	Gyda.....	22	1892	6	0	do.....	Nov. 20, 1930	Scutuate Rocks, Mass.
211583	Ga. s.	Hammond.....	10	1913	1	0	Burned.....	July 25, 1930	Scappoose Buoy, Oreg.
200664	Ol. s.	Hotace.....	17	1904	2	0	Foundered..	Nov. 23, 1930	Vicksburg, Miss.
220029	Ga. s.	I. X. L.....	9	1920	2	0	Burned.....	Oct. 26, 1930	Triangle Cove, Wash.
205608	Ga. s.	Ida May.....	62	1908	1	0	Stranded...	Aug. 29, 1930	Pacific Grove Beach, Calif.
227809	Ga. s.	Ida May.....	7	1928	2	0	Burned.....	May 24, 1931	Hoquiam, Wash.
206922	Ga. s.	Imperial.....	22	1909	0	0	do.....	May 25, 1931	Cordova, Alaska.
215135	Ol. s.	Independence.....	12	1917	0	0	do.....	Jan. 28, 1931	Nehalem, Oreg.
207245	Ga. s.	Irene B.....	7	1910	0	0	Stranded...	Dec. 7, 1930	Wrangell, Alaska.
220172	Ol. s.	Iskum.....	82	1912	13	0	do.....	Apr. 15, 1931	Atka Island, Alaska.
211574	Ga. s.	Island Queen.....	31	1913	0	0	Burned.....	Sept. 4, 1930	Waukegan, Ill.
223365	Ga. s.	Ivanhoe.....	26	1923	5	0	Foundered..	Dec. 4, 1930	Sawatay, Mass.
211885	Ga. s.	J. E. Bennett.....	25	1913	2	0	Burned.....	Jan. 11, 1931	Swanquarter Bay, N. C.
77096	Ga. s.	Jennie M. Chance.....	14	1893	2	0	do.....	July 16, 1930	Nantuxent Creek, N. J.
205662	Ol. s.	John J. Fallon.....	125	1908	19	0	Stranded...	Oct. 29, 1930	Plum Island, Mass.
221278	Ol. s.	John R. Ericsson.....	78	1821	8	0	Burned.....	Sept. 30, 1930	Highland Light, Mass.
227236	Ga. s.	Joie B.....	12	1928	2	0	do.....	Apr. 14, 1931	St. Augustine, Fla.
214164	Ga. s.	La Tasco.....	7	1909	0	0	do.....	July 14, 1926	Deer Plain, Ill.
213229	Ga. y.	Lady Mae.....	18	1915	1	0	do.....	Oct. 17, 1930	Shaw Island, Wash.
205954	Ga. s.	Lagoon.....	8	1904	2	0	Foundered..	Apr. 13, 1930	Cape Canaveral Light, Fla.
219923	Ga. s.	Laura.....	8	1920	1	0	Stranded...	Nov. 9, 1930	Kassam Bay, Alaska.

Official No.	Rig	Name of vessel	Gross tonnage	Year built	On board	Lives lost	Casualty		
							Nature	Date	Place
MOTOR VESSELS—Continued									
141449	Ga. s.	Lillian Anne	12	1894	2	0	Burned	May 2, 1929	Town Creek, N. C.
226180	Ol. s.	Lisboa	64	1926	9	0	do	Apr. 14, 1931	Magdalen, Mexico.
208901	Ga. s.	Lorraine	9	1911	0	0	Foundered	Feb. 18, 1930	Saginaw Bay, Alaska.
212533	Ga. s.	Louis Lee	14	1914	2	0	Burned	Jan. 13, 1931	Chesapeake Bay, Va.
206394	Ga. s.	Louisa A.	13	1909	1	0	do	Dec. 25, 1930	Beaufort, S. C.
141566	Ga. s.	Louise	23	1908	4	0	Foundered	Aug. 4, 1930	Ucluelet, British Columbia.
211693	Ga. s.	Louise	18	1911	2	0	Stranded	Aug. 3, 1930	Kolo, Hawaii.
227577	Ga. w.	Lulu	10	1928	2	0	Burned	Aug. 2, 1929	Pecks Point, Mont.
215875	Ga. s.	Mable	5	1917	1	0	Stranded	Oct. 23, 1927	Atlantic City, N. J.
223967	Ga. s.	Marjorie M.	14	1924	0	0	Burned	1929	Haines, Alaska.
224335	Ga. y.	Mary	22	1924	1	0	Stranded	Sept. 24, 1930	Anguilla Island, P. R.
224625	Ol. s.	Mary M.	47	1925	7	0	Burned	May 22, 1931	Fire Island Light, N. Y.
218451	Ga. s.	Mary Ann	7	1919	1	0	do	1923	Olympia, Wash.
228308	Ol. s.	Massachusetts	27	1930	4	2	do	Jan. 22, 1931	Descanso Point, Calif.
228990	Ga. s.	Matilda	13	1923	1	0	do	July 4, 1930	Brooklyn, N. Y.
200011	Ga. s.	Mildred Robinson	121	1903	7	0	Stranded	June 16, 1931	Magdalen Islands, Prince Edward Island.
93286	Ga. s.	Mitchell	14	1902	1	0	do	Aug. 22, 1930	Fanny Island Reef, Alaska.
227752	Ga. s.	Mogadore	16	1928	5	0	Burned	Sept. 11, 1930	Fanleaven, Mass.
157393	Ol. s.	Monroe	28	1894	2	0	Stranded	Mar. 21, 1931	Wingam Island, Alaska.
225339	Ol. s.	Morgan	94	1918	8	0	Foundered	do	Cape San Lazaro, Mexico.
224421	Ol. s.	Mystic	99	1925	10	0	Stranded	June 12, 1931	Sankaty Head, Mass.
215349	Ol. s.	N. Ardito	24	1917	5	0	Burned	Feb. 11, 1931	San Juan Point, P. R.
220672	Ga. y.	Nepenthe	22	1912	1	0	do	Sept. 26, 1929	Tangler, Va.
226199	Ga. s.	Neptuno	11	1913	6	0	Foundered	Sept. 3, 1930	San Domingo, P. R.
130706	Ga. s.	Neva Pearl	15	1895	2	0	Burned	May 29, 1931	Central Canal, N. C.
216287	Ga. s.	Noma	10	1918	0	0	Stranded	Oct. 12, 1929	Tacoma, Wash.
210167	Ga. s.	Nora D. Robinson	13	1912	3	0	Foundered	Aug. 2, 1922	Cape Ann, Mass.
230121	Ga. s.	NORTH SHORE	63	1930	6	6	do	Sept. 26, 1930	Racine, Wis.
213328	Ga. y.	Norwill	10	1907	0	0	do	Sept. 26, 1928	Kampsville, Ill.
205660	Ga. s.	Olga	13	1908	0	0	Burned	June 14, 1930	Salmon Bay, Wash.
209533	Ga. s.	Orient	57	1911	13	10	Collided	Sept. 1, 1930	Sisters Island Light, British Columbia.
224750	Ol. y.	OUANANICHE	190	1925	11	0	Stranded	Feb. 7, 1931	Corfite, Cuba.
207151	Ga. s.	Owl	14	1910	3	0	Foundered	Sept. 15, 1930	Wide Bay, Alaska.
225139	Ol. s.	Pauline M. Boland	59	1925	5	0	Burned	Sept. 29, 1930	Island Light, Mass.
215585	Ol. s.	Pilot	37	1912	5	0	Foundered	Sept. 16, 1930	Thatcher's Island, Mass.
217824	Ga. s.	Pilot No. 2	29	1918	0	0	Burned	June 7, 1931	Norfolk, Va.
214049	Ga. s.	Princess Lena	10	1916	1	0	Stranded	Sept. 29, 1930	Douglass Island, Alaska.
150678	Ga. s.	Priscilla	15	1894	1	0	do	Mar. 8, 1931	Rockland, Me.
208436	Ol. s.	Prospector	78	1911	2	0	Burned	Aug. 10, 1930	Oceanside, Calif.
207561	Ga. s.	Pup	10	1910	0	0	do	Oct. 26, 1930	Traverse City, Mich.
222945	Ga. w.	Rambler	23	1923	3	0	do	Dec. 15, 1929	Jonesville, La.
228627	Ol. s.	Rap	20	1929	2	0	Stranded	Apr. 8, 1931	Estevan Point, British Columbia.
213247	Ga. s.	Red Star	11	1915	0	0	do	Nov. 29, 1926	Boston, Mass.
208220	Ga. s.	Reita	13	1909	2	0	Foundered	Feb. 20, 1930	Greenport, Long Island, N. Y.
110768	Ga. s.	Resolute	32	1888	2	0	Burned	June 10, 1931	New Bern, N. C.
218108	Ga. s.	Rex	9	1914	2	1	do	Mar. 29, 1931	Seattle, Wash.
224565	Ga. w.	Richland	14	1921	2	0	do	June 25, 1930	Kingston, Tenn.
111395	Ga. y.	Roamer	89	1902	0	0	do	Dec. 1, 1930	Brunswick, Ga.
211991	Ga. y.	Robin Hood III	25	1913	24	0	do	Dec. 27, 1930	Switzerland, Fla.
216634	Ga. s.	Rose	9	1918	0	0	Stranded	Nov. 18, 1930	Goose Island, Alaska.
209791	Ol. s.	Sam and Priscilla	28	1912	6	0	do	Apr. 28, 1931	Atlantic City, N. J.
229303	Ol. s.	San Gabriel	39	1926	3	0	Burned	May 16, 1931	San Clemente Island, Calif.
213484	Ol. y.	Sawdust Sally	27	1915	2	0	do	July 19, 1930	Westport, Conn.
201948	Ga. y.	Scarab	19	1905	4	0	do	July 18, 1930	Chicago, Ill.
116885	Ga. y.	Sea Bird	16	1899	2	0	do	Dec. 22, 1930	Mill Bayou, La.
214905	Ga. s.	Sea Gull	8	1904	2	0	Foundered	Aug. 10, 1930	Puget Sound, Wash.
211757	Ol. s.	Shady Side	49	1913	4	0	Burned	Jan. 8, 1931	Fairfield, N. C.
215432	Ga. y.	Sinaloa	64	1917	1	0	do	Apr. 10, 1931	San Francisco, Calif.
203476	Ga. s.	Sunmer	11	1906	3	0	do	Feb. 7, 1931	Point Percy, Alaska.
209948	Ga. s.	Sunset	35	1912	3	0	Stranded	Feb. 9, 1931	Afognak Island, Alaska.
228303	Ga. y.	Susan II	21	1929	2	0	Burned	Sept. 19, 1930	Rondout Creek, N. Y.
218301	Ga. s.	Swan	29	1919	0	0	do	June 7, 1931	Norfolk, Va.
220470	Ga. s.	Sweetheart	12	1913	20	0	do	Apr. 3, 1931	Cedar Lake, Miss.
214011	Ga. w.	Teddy No. 3	15	1916	2	0	Foundered	Aug. 15, 1931	Ironton, Ohio.
207656	Ga. s.	Teresa	8	1910	4	0	do	Nov. 21, 1930	Khaz Head, Alaska.
224935	Ga. s.	Thistle	11	1909	0	0	do	June 19, 1929	Port Lavaca, Tex.
226090	Ga. y.	Titicaca	16	1926	3	0	Burned	1928	San Pedro, Calif.
222956	Ga. y.	Trebor	31	1923	3	0	do	Nov. 20, 1930	New London, Conn.
205624	Ol. s.	Trimount	124	1908	7	3	Collided	May 7, 1931	Long Island Sound, N. Y.
219140	Ga. s.	Twin B	9	1919	3	0	Burned	July 29, 1930	Port Althorpe, Alaska.
225589	Ol. y.	VALIANT	444	1926	25	0	do	Dec. 26, 1930	Catalina Island, Calif.
213874	Ol. s.	Vamp	48	1915	3	0	do	June 4, 1931	Chesapeake Bay, Md.
217960	Ga. s.	Verna	9	1919	2	0	do	Aug. 15, 1930	Point Rosalie, Alaska.
222816	Ga. s.	Verna B.	13	1923	0	0	Foundered	Oct. 2, 1930	Cairo, Ill.
225334	Ga. w.	Victor	92	1926	3	0	Burned	July 5, 1930	Leavenworth, Kans.

1 Collided with unknown vessel.

2 Collided with st. s. New York.

Official No.	Rig	Name of vessel	Gross tonnage	Year built	On board	Lives lost	Casualty		
							Nature	Date	Place
MOTOR VESSELS									
Continued									
210289	Ga. s.	Virginia.....	34	1912	2	0	Burned.....	Dec. 9, 1930	James Point, Md.
226739	Ol. s.	Vitality.....	93	1927	10	0	Foundered..	Mar. 23, 1931	Guadalupe Island, Mexico.
166821	Ol. s.	W. T. and B Co. 60...	738	1914	4	0	Burned.....	Mar. 24, 1931	Gaviota, Calif.
226842	Ol. s.	Welfare.....	53	1927	9	0	Foundered..	Sept. 23, 1930	Point Canoes, Mexico.
218053	Ol. s.	White Star.....	20	1919	5	0	Burned.....	Apr. 23, 1931	Patos Island, Wash.
203816	Ga. s.	Wolverine.....	12	1906	1	0	do.....	Feb. 10, 1931	Brennon, Wash.
229117	Ga. s.	Wonder.....	25	1929	2	0	do.....	Nov. 22, 1930	Fort Pierce, Fla.
208116	Ga. s.	Wood & Mack.....	11	1910	4	0	Foundered..	July 28, 1930	Fishers Island Sound, N. Y.
220472	Ga. y.	Yank.....	26	1917	2	0	Burned.....	June 23, 1931	New Rochelle, N. Y.
SAILING VESSELS									
3323	Sch.	Brunhilde.....	127	1885	7	0	Foundered..	Jan. 29, 1929	St. Vincent, C. V. I.
127601	Sch.	Carroll C.....	17	1901	6	0	Stranded...		Millnerberg, La.
217043	Sch.	Catherine G. Scott.....	739	1918	7	3	Foundered..	Oct. 14, 1930	Cape Hatteras, N. C.
215323	Sch.	Dunham Wheeler.....	1,926	1917	11	0	do.....	Nov. 15, 1930	Cape Canaveral, Fla.
222691	Sch.	Emerett.....	659	1919	7	7	do.....	Mar. 4, 1931	31° 43' N., 73° 20' W.
86663	Sch.	Gardiner G. Deering.....	1,982	1903	0	0	Burned.....	July 4, 1930	Brookville, Me.
86303	Sc. b.	Glendower.....	855	1894	3	0	Collided...	Jan. 3, 1930	Brooklyn, N. Y.
223574	Sch.	J. O. Webster.....	431	1919	6	0	Stranded...	May 13, 1931	Norwalk Island, Conn.
13396	Sch.	James L. Malay.....	174	1864	2	0	Foundered..	July 30, 1930	Marblehead, Mass.
141030	Sch.	L. E. Williams.....	100	1875	2	0	do.....	Oct. 5, 1930	Travers Point, Md.
141257	Sch.	Lavinia M. Snow.....	354	1893	6	0	do.....	Mar. 7, 1930	Cape Hatteras, N. C.
219791	Sch.	Mary G. Maynard.....	735	1920	7	0	do.....	July 14, 1930	28° 40' N., 69° 6' W.
19437	Sch.	Our Son.....	720	1875	7	0	do.....	Sept. 26, 1930	Point Sable, Mich.
202355	Sc. b.	Pocono.....	696	1905	3	0	do.....	Sept. 5, 1930	Atlantic Highlands, N. J.
222560	Sch.	Rebecca O. Scott.....	813	1919	7	0	Collided...	Oct. 27, 1930	36° 39' N., 74° 75' W.
216861	Sch.	Rosemary.....	901	1917	10	0	Burned.....	Nov. 7, 1930	Key West, Fla.
215732	Sch.	Sally Wren.....	863	1917			Foundered..		At sea.
23906	Sch.	Storm Petrel.....	174	1870	6	6	do.....	Dec. 6, 1930	Watch Hill, R. I.
220038	Sch.	Tollima.....	913	1920	8	8	do.....		At sea.
221924	Sch.	W. J. Colle.....	450	1922	7	0	do.....	Dec. 21, 1930	Key West, Fla.
UNRIGGED VESSELS									
164906	Cnl.	Anna M. Dalton.....	106	1912	1	0	Collided...	Oct. 26, 1930	Champlain, Quebec.
166117	Scw.	C. L. & T. Co. No. 268..	134	1905	1	0	Foundered..	Sept. 27, 1930	Love Point Lighthouse, Chesapeake Bay, Md.
169845	Drg.	Captain Bartlett.....	194	1925	30	0	Burned.....	Jan. 21, 1930	Miami, Fla.
125415	Brg.	Centennial.....	1,286	1875	10	0	do.....	July 29, 1930	Long Beach, Calif.
165814	Brg.	Connecticut.....	473	1915	2	0	do.....	June 10, 1931	New Bern, N. C.
35550	Brg.	Diamond State.....	380	1888	2	0	do.....		Do.
157546	Hb. t.	Dora.....	33	1890	3	0	do.....	June 21, 1929	Yumonogu, Ontario.
168954	Brg.	Fort Union.....	2,654	1919	0	0	Stranded...	Sept. 1, 1930	Port Conclusion, Alaska.
167200	Brg.	Gilbert W. Benedict.....	447	1918	1	0	Burned.....	Oct. 22, 1930	Buffalo, N. Y.
165563	Scw.	H. & S. No. 15.....	131	1913	0	0	Foundered..	May 17, 1931	Quillayute River, Wash.
168944	Brg.	Harry Howard.....	538	1923	1	0	Stranded...	Oct. 17, 1930	Newport, R. I.
164477	Cnl.	Henry B. Martin.....	123	1911	1	0	do.....	Oct. 8, 1930	Champlain, Quebec.
167375	Brg.	Howard Sisters.....	482	1918	1	0	do.....	Oct. 17, 1930	Newport, R. I.
171159	Brg.	Hygrade No. 2.....	308	1929	1	0	Burned.....	June 13, 1931	Sewaren, N. J.
166318	Brg.	J. D. Loop No. 1.....	58	1911	1	0	Foundered..		Oceanside, Calif.
165695	Cnl.	James E. O'Day.....	140	1907	1	0	do.....	Nov. 8, 1930	Sylvan Beach, N. Y.
162225	Cnl.	James P. Ward.....	103	1903	0	0	Stranded...	July 5, 1930	Edgewater, N. J.
58055	Brg.	Machodoc.....	367	1899	2	0	Foundered..	May 25, 1931	Mocquito Point, Va.
130750	Brg.	Neptune.....	365	1897	9	0	do.....	Oct. 30, 1918	Gambler Island, Alaska.
130407	Brg.	NORTHERN LIGHT.....	2,351	1888	6	5	do.....	Nov. 8, 1930	25° 3' N., 80° 13' W.
170192	Brg.	OIL TRANSFER No. 17.....	706	1928	0	0	Burned.....	Dec. 4, 1930	Troy, N. Y.
164768	Scw.	P. L. Co. No. 3.....	113	1912	0	0	Foundered..	July —, 1928	Aberdeen, Wash.
169400	Brg.	Relief No. 5.....	87		1	0	do.....	Sept. 18, 1926	Miami, Fla.
170538	Brg.	SALVOE.....	1,731	1896	14	5	do.....	Sept. 26, 1930	Muskegon Pier, Mich.
169015	Brg.	U. S. L. No. 1.....	302		1	0	Burned.....	Mar. 30, 1931	Kingston, N. Y.
169016	Brg.	U. S. L. No. 2.....	301		1	0	do.....		Do.
166585	Brg.	Victorious.....	447	1916	1	0	Stranded...	Apr. 26, 1931	Fishers Island, N. Y.

¹ Collided with st. s. City of Elwood.
² Collided with st. s. Atlas.

³ Collided with unknown vessel.

Recapitulation of loss of American vessels

Class	Number	Gross tons	On board	Lives lost	Class	Number	Gross tons	On board	Lives lost
Merchant vessels:					Yachts:				
Steam.....	39	21,733	1,031	65	Steam.....				
Motor.....	150	5,216	685	44	Motor.....	27	1,426	122	2
Sailing.....	20	13,631	113	24	Sailing.....				
Canal.....	4	472	8	0	Houseboats.....	1	33	8	0
Barges.....	22	14,056	103	10					
Total.....	235	55,108	1,935	143	Total.....	28	1,459	125	2

VESSELS SOLD TO ALIENS

[Flag indicates nationality of purchaser of vessel]

Official No.	Name of vessel	Gross tonnage	Flag	Official No.	Name of vessel	Gross tonnage	Flag
STEAM VESSELS				MOTOR VESSELS— Continued			
215327	AMELIA.....	1,267	Panaman.	76492	Jennie Griffin (yacht).....	17	Panaman.
215017	COMMERCIAL COURIER.....	2,111	Greek.	210840	Lark.....	72	Mexican.
219003	DELAFLAINE.....	183	British.	225067	Lurline (yacht).....	86	Do.
217168	EASTERN CROSS.....	4,300	Russian.	204868	Mystery.....	109	Panaman.
227064	ELEANOR BOLING.....	508	British.	202249	Nokatak.....	26	British.
209352	Eocene.....	2,217	Do.	211024	Nonchalant (yacht).....	33	Do.
208098	GUARDAIN.....	492	Do.	110953	Ruth M. Martin.....	98	Do.
77556	JAMES R. ELLIOTT.....	210	Do.	209314	Stalwart (yacht).....	43	French.
77226	JOHN ERICSON.....	3,200	Do.	214329	Tiburon (yacht).....	35	Mexican.
219480	LAKE FANDON.....	2,605	Russian.	SAILING VESSELS			
3140	Lakeport.....	1,294	British.	107237	ALEXANDER HOLLEY.....	2,721	British.
227817	NORSEMAN (yacht).....	239	Do.	218063	Bradford E. Jones.....	1,648	Portuguese
212859	SANTA CECILIA.....	5,873	Norwegian.	218247	Elizabeth Bandi.....	767	Finnish.
211184	SOCONY.....	3,663	British.	221436	Laura Annie Barnes.....	698	British.
223483	ULNA (yacht).....	155	Do.	218777	Lucia P. Dow.....	998	Do.
210032	VESTA.....	3,663	Do.	216823	Marina.....	125	Venezuelan.
MOTOR VESSELS				130259	Narwhal.....	523	Mexican.
210653	Barracuda (yacht).....	25	Cuban.	UNRIGGED VESSELS			
226070	Chimon (yacht).....	41	British.	168208	Bit.....	396	British.
224687	De Lite.....	14	Mexican.	169185	Derrick & Holster No. 2.....	103	Do.
210326	Florence F. (yacht).....	19	British.	167675	Esther Hughes.....	496	Do.
86376	Grace Darling.....	76	Do.				
96139	Harvard.....	113	Do.				
223911	Hawk.....	43	Japanese.				

Recapitulation of American vessels sold to aliens

Class	Number	Gross tonnage	Class	Number	Gross tonnage
Merchant vessels:			Yachts:		
Steam.....	14	31,797	Steam.....	2	394
Motor.....	8	551	Motor.....	8	299
Sailing.....	7	7,480	Sailing.....		
Barge.....	3	994			
Total.....	32	40,822	Total.....	10	693

VESSELS ABANDONED, REDUCED BELOW 5 TONS, OR REMOVED FOR OTHER CAUSES

The explanations for the "Why removed" column are as follows:

1. *Abandoned*.—Abandonment due to age or deterioration.
2. *Under 5 tons net*.—Tonnage reduced below merchant vessels documentation requirement.
3. *Under 16 tons gross*.—Tonnage reduced below yacht documentation requirement.

4. *Yacht exempt*.—Vessel changed from trading to yachting and being under 16 gross, documents are not required.

5. *Inland waters*.—Documents not required.
6. *Barge exempt*.—Documents not required; used in harbor.
7. *Scrapped*.—Shipping Board vessel sold to be broken up.
8. *United States*.—Sold to some department of the Government and documents no longer required.

Official No.	Name of vessel	Gross tonnage	Why removed	Official No.	Name of vessel	Gross tonnage	Why removed
STEAM				STEAM—Continued			
107480	A Foster.....	93	Abandoned.	204656	Grays Harbor.....	659	Abandoned.
220746	A. A. Daugherty.....	3, 518	Do.	212759	Greater Pittsburgh.....	721	Do.
105021	A. M. Smith.....	37	Do.	219692	GREENLAND.....	5, 502	Do.
216445	ACCOMAC.....	5, 274	Do.	96765	Hanson H. Keys.....	28	Do.
106950	Alfred J. Murray.....	27	Do.	214120	Harbor Master.....	44	Do.
106469	Alles M. Gill.....	264	Do.	219977	HATHAWAY.....	5, 991	Do.
219458	AMCROSS.....	5, 980	Do.	220255	HAYDEN.....	6, 042	Do.
212936	ANTILLA.....	3, 432	Do.	220411	HAYMON.....	6, 042	Do.
3830	B. H. Smith, jr.....	91	Do.	219993	HENRY STEERS.....	5, 980	Do.
3480	Bay State.....	21	Do.	220237	HONNEDAGA.....	6, 216	Do.
218496	BENONI.....	6, 330	Do.	219153	ICELAND.....	5, 400	Do.
210262	Bird.....	42	Inland waters.	218137	INTAN.....	5, 490	Do.
3105	Britannia.....	115	Abandoned.	100462	International.....	400	Do.
157068	Brocton.....	1, 297	Do.	200671	Iris.....	42	Do.
200443	Butterfly.....	39	Do.	201254	Isabella.....	43	Do.
217688	CABEGON.....	6, 107	Do.	100455	Ithiel.....	31	Do.
127409	Callendar.....	84	Do.	220441	JAMES OTIS.....	8, 292	United States.
126838	Calumet.....	62	Do.	221097	Janet.....	199	Abandoned.
218689	CANUMSET.....	5, 996	Do.	200033	Janie E. Smith.....	50	Do.
203567	Carmel.....	655	Do.	225018	Jim O'Sullivan.....	143	Do.
125974	Chas. F. Glew.....	26	Do.	136770	John Cullman.....	53	Do.
85636	Charles J. Baker.....	19	Do.	220545	JOHN ENOLIS.....	5, 975	Do.
127516	Charles M. Whitlock.....	49	Do.	219397	JOHN ROACH.....	5, 980	Do.
85171	Charlotte-Essex.....	207	Do.	220660	JOHN STEVENS.....	5, 975	Do.
220397	CHESTER KIWANIS.....	5, 502	Do.	77033	John E. McAllister.....	79	Do.
219208	CHICOMICO.....	6, 032	Do.	203708	John O. Carroll.....	45	Do.
219539	CITY OF BERKELEY.....	6, 039	Do.	219319	KAYSERKA.....	5, 989	Do.
204851	City of Dardanelle.....	59	Do.	161209	Kittie D.....	20	Do.
219606	CITY OF SHERMAN.....	5, 401	Do.	218679	LAKE FAGUNDUS.....	2, 606	Do.
219872	CITY OF VERNON.....	5, 401	Do.	218509	LAKE FIBRE.....	2, 571	Do.
4870	Clinton.....	586	Do.	218115	LAKE GILTA.....	2, 664	Do.
218518	COLD SPRING.....	6, 075	Do.	219250	LANDSDOWNE.....	5, 479	Do.
205611	Colonial.....	25	Do.	106983	Lawrence.....	451	Do.
125645	Commerce.....	112	Do.	207996	Leroy.....	99	Do.
126369	Conanicut.....	353	Do.	220203	LORETTA.....	5, 493	Do.
126617	Crosby.....	35	Do.	140595	Louie.....	22	Do.
214100	Currituck.....	83	Do.	204965	Lucile.....	114	Do.
219329	CUSHNOCK.....	5, 406	Do.	209438	M. M. Davis.....	298	Do.
120930	Dandelion.....	149	Do.	202398	Maggie May.....	102	Do.
150033	Daniel L. Hebard.....	159	Do.	219354	MANHAM.....	6, 030	Do.
4741	David.....	87	Do.	216003	Maple.....	1, 099	Do.
157097	Delaware.....	99	Do.	206226	Margaret.....	15	Do.
217406	DERANOF.....	5, 227	Do.	227150	Marion C.....	19	Do.
219799	DONALD MCKAY.....	5, 535	Do.	76864	Mark D.....	44	Do.
206238	DONALD WELLS.....	46	Do.	204226	Marlen Riggs.....	69	Do.
212541	Dorothy Adgate.....	37	Do.	155198	Massasoit.....	364	Do.
217964	Dorothy Barrett.....	150	Do.	92639	Mineral City.....	57	Do.
157301	Dutchess.....	21	Do.	95972	Minnesota.....	3, 320	Do.
105938	Ed Lenahan.....	14	Do.	226043	Morgan Davis.....	153	Do.
203903	Ed J. Lilly.....	46	Do.	81441	Mount Vernon.....	91	Do.
136991	Edward P. Recor.....	368	Do.	200144	Myra.....	33	Do.
220258	ELEANOR.....	28	Do.	130207	N. Hayden.....	133	Do.
120757	Ernest LeDuc.....	9	Do.	130416	Nahanada.....	91	Do.
219055	ESCAMBIA.....	5, 444	Do.	130562	Napa City.....	178	Do.
13185	Favorite.....	495	Do.	219917	NAUGUS.....	6, 037	Do.
218697	FIRTHCLIFFE.....	6, 075	Do.	218281	NESHAMINY.....	6, 126	Do.
219792	FISHKILL.....	5, 628	Do.	217324	NEWBURGH.....	5, 501	Do.
121213	Fleetwood.....	34	Do.	209123	New Lotus.....	46	Do.
219446	FRANKLIN COUNTY.....	2, 592	Do.	219329	NOCCALULA.....	5, 411	Do.
150610	Franklin Edson.....	112	Do.	219544	NOEUMBEOA.....	5, 582	Do.
141670	General Pershing.....	141	Do.	126971	Onelda.....	161	Do.
86555	Geo. F. Haller.....	185	Do.	218085	OSAGUMSICK.....	6, 034	Do.
208294	Gladys.....	61	Do.	155096	Osceola.....	183	Do.

Vessels Abandoned, Reduced or Removed

Official No.	Name of vessel	Gross tonnage	Why removed	Official No.	Name of vessel	Gross tonnage	Why removed
STEAM—Continued				MOTOR—Continued			
217626	OSCODA.....	5,780	Abandoned.	226753	Anna May.....	6	Yacht exempt.
220069	P. J. Reilly.....	3,376	Do.	106678	Anna M. Dawson.....	6	Abandoned.
214551	Paducah.....	296	Do.	228306	Annabelle (yacht).....	18	Forfeited.
222749	PRARY (yacht).....	345	United States.	228306	Anne.....	7	Yacht exempt.
219237	PEEKSKILL.....	5,580	Abandoned.	228333	Anne G.....	14	Do.
20412	Peerless.....	288	Do.	107098	Annie E.....	7	Abandoned.
150664	Pensauken.....	15	Do.	227838	Annie V.....	12	Yacht exempt.
210064	Peter Dahl.....	28	Do.	207588	Anthony R.....	24	Abandoned.
222523	Pioneer.....	14	Do.	225395	Antigonimi.....	40	Forfeited.
3194	Pomham.....	161	Do.	206446	Aroturus (yacht).....	78	Abandoned.
219119	PORTSMOUTH.....	5,881	Do.	212317	Arthur S.....	9	Do.
150784	Prospector.....	41	Do.	106844	Atalanta.....	6	Yacht exempt.
20606	Queen.....	43	Do.	212946	Atlantic.....	11	Do.
20627	Queen.....	24	Do.	107349	Au Revoir.....	7	Abandoned.
208311	Rainbow.....	29	Do.	222045	Ava.....	14	Do.
203448	Raymond.....	595	Do.	106874	Avocet.....	9	Yacht exempt.
219442	RED MOUNTAIN.....	5,385	Do.	222204	B.....	22	Abandoned.
21961	Reliance.....	98	Do.	200874	Band W.....	9	Do.
203513	Relief.....	229	Do.	206339	Bachelor.....	8	Do.
206748	Resolute.....	20	Do.	219450	Barclay.....	9	Yacht exempt.
110065	Rival.....	25	Do.	207680	Berma.....	6	Abandoned.
106692	Rosalie Keller.....	99	Do.	214195	Bertha H.....	9	Do.
202074	Rowena.....	69	Do.	210737	Bertha M.....	6	Do.
207750	Russell.....	75	Do.	226037	Bessemer.....	51	Do.
228791	Ruth.....	9	Do.	225350	Bessie.....	8	Do.
117241	Samson.....	328	Do.	145445	Bethlehem Eleven.....	16	Do.
116720	Saranac.....	42	Do.	226208	Betty.....	8	Do.
116149	Saugatuck.....	96	Do.	213023	Bilbo.....	8	Do.
200262	Scout.....	77	Do.	228288	Blanche R.....	31	Forfeited.
115348	Seaboard.....	662	Do.	215354	Bob & Dorothy.....	13	Abandoned.
230603	Shawnee.....	119	Do.	206634	Bostock.....	10	Do.
155300	Southport.....	69	Do.	220529	Breeze.....	8	Do.
200541	Star.....	48	Do.	3080	Bride.....	7	Do.
110878	Stella.....	9	Do.	3331	Burtie.....	14	Do.
115494	Stewart Edward.....	15	Do.	206376	Caroline.....	6	Yacht exempt.
116185	Swansea.....	19	Do.	213780	Carp.....	9	Abandoned.
116959	Sylvia.....	132	Do.	222593	Carrie.....	12	Do.
224063	Tacotna.....	63	Do.	213422	Casco.....	12	Do.
203328	Tamalpais.....	574	Do.	207718	Casilda (yacht).....	22	Do.
130380	TECH (YACHT).....	160	To State.	206375	Cecil L.....	13	Yacht exempt.
218924	TEXARKANA.....	5,498	Abandoned.	221431	Cella B (yacht).....	29	Abandoned.
115604	The Davco.....	310	Do.	213321	Charmian II (yacht).....	23	Do.
207098	Theresa D.....	13	Do.	211944	Cherry Grove.....	5	Yacht exempt.
145780	Tim Desmond.....	31	Do.	5318	Chesapeake.....	48	Abandoned.
145532	Transit.....	156	Do.	126749	Chief.....	9	Do.
205912	Twin Cities.....	418	Do.	219433	Chummy.....	14	Do.
207600	Victory.....	61	Do.	213548	Clara D.....	6	Yacht exempt.
81126	W. R. Stafford.....	685	Do.	212185	Clyde.....	9	Abandoned.
81346	Wadena.....	246	Do.	211614	Clydle.....	8	Do.
216489	WAKULLA.....	5,435	Do.	201393	Clyto.....	9	Yacht exempt.
209201	Walter Cahill.....	45	Do.	212506	Coco-Cola Kid.....	12	Under 5.
135228	Walter Franks.....	143	Do.	127031	Cocheco.....	5	Abandoned.
216672	WAMPUM.....	5,451	Do.	93181	Colonial-Tender.....	13	Do.
217103	WATONWAN.....	5,467	Do.	227571	Comoco (yacht).....	90	United States.
217545	WAUBESA.....	6,107	Do.	225780	Cora.....	11	Inland waters.
216008	WESTFIELD.....	5,749	Do.	203948	Corsair.....	14	Abandoned.
216760	WEST GALOC.....	5,392	Do.	126454	Cora and Albert.....	7	Under 5.
216206	WEST GROVE.....	5,688	Do.	223554	Cordella.....	13	Abandoned.
216826	WESTERN CROSS.....	5,754	Do.	203572	Cozy.....	12	United States.
216787	WESTERN PRIDE.....	5,688	Do.	157681	Daisy.....	33	Abandoned.
216465	WESTERN SEA.....	5,813	Do.	157646	Daniel Cressie.....	15	Do.
223596	Wilkes-Barre.....	77	Do.	157080	Delight.....	13	Do.
81800	Wm. Drews.....	35	Do.	221351	Delta.....	17	Do.
219543	WILLIAM H. WEBB.....	5,960	Do.	215488	Dixie.....	9	Do.
218348	WINTAH.....	5,492	Do.	215262	Dize.....	10	Do.
217715	WYNOOCHE.....	6,065	Do.	157463	Dola May.....	8	Do.
218164	YAKLOK.....	6,046	Do.	206254	Dolphin.....	14	Do.
				214946	Doran.....	5	Do.
	MOTOR			217048	Dorman W.....	5	Under 5.
106119	A. V. Mace.....	6	Abandoned.	205607	Dorothy.....	10	Yacht exempt.
230491	Aconagua.....	7	Under 5.	204045	Dorothy F.....	22	Abandoned.
218665	Ada.....	20	Abandoned.	221146	Dorothy M.....	9	Do.
107271	Agnes.....	29	Do.	6995	Dreadnaught.....	6	Do.
218253	Albertha (yacht).....	14	Under 16.	222281	Dreadnaught.....	6	Do.
213122	Alert.....	26	Abandoned.	139857	Eagle.....	14	Do.
221820	Alice S.....	7	Do.	139373	Eastern Belle.....	7	Do.
106426	Alida V.....	6	Yacht exempt.	203553	Earl.....	7	Yacht exempt.
202190	American Eagle.....	10	Abandoned.	139935	Edco.....	12	Abandoned.
230217	Anna.....	27	Forfeited.	206304	Edith M. III.....	22	Do.
209581	Anna J.....	10	Abandoned.	204724	Edith Silveira.....	88	Do.
				135825	Edna.....	5	Do.

Vessels Abandoned, Reduced or Removed

945

Official No.	Name of vessel	Gross tonnage	Why removed	Official No.	Name of vessel	Gross tonnage	Why removed
MOTOR—Continued				MOTOR—Continued			
136944	Edna	8	Forfeited.	222491	Iris	16	Forfeited.
221230	Edna K.	8	Abandoned.	221801	Iris (yacht)	31	Abandoned.
206606	Edna M.	12	Do.	108637	Isa M.	14	Do.
100377	Edna M. Jones	10	Yacht exempt.	77157	J. D. Patterson	16	Do.
215012	Eesco	58	Abandoned.	77222	J. F. White	10	Do.
222150	Eff	14	Do.	226323	J. H. Smith	31	Do.
224018	Elayne	11	Yacht exempt.	210475	J. W. Fogle	9	Do.
136929	Eleanor	6	Abandoned.	225848	J. W. Murray	20	Do.
136687	Elf	7	Do.	214175	James F.	12	Do.
219160	Elf	15	Do.	77169	James E. Kirwan	22	Do.
136955	Ella	7	Do.	201742	Jeannette	17	Do.
8828	Ellen	8	Do.	222108	Jennie	11	Do.
203950	Ellen Silsbee	6	Under 5.	77074	Jennie Ockers	7	Yacht exempt.
210156	Elma	12	Abandoned.	76371	Jennie Wicks	6	Abandoned.
215548	Elsie D.	11	Do.	230012	Jessie A.	15	Yacht exempt.
136076	Emma W. Somers	15	Do.	200312	Johanna	23	Seized.
208851	Endeavor	11	Do.	218946	Karl	9	Abandoned.
207059	Eolis (yacht)	18	Do.	226363	Katherine B.	22	Seized.
209026	Erin	14	Do.	213460	Kotor	10	Abandoned.
225911	Ermis	13	Forfeited.	140787	L. W. Gunby	10	Do.
136365	Ethel	8	Abandoned.	260642	La Center	37	Do.
221824	Ethel C.	7	Do.	229091	Laura L.	9	Yacht exempt.
205776	Ethel Ray	14	Do.	224542	Laura M.	9	Abandoned.
214206	Eugene	7	Do.	210899	Laurel	10	Yacht exempt.
211561	Evelyn	13	Do.	201410	Lavon S. Ames	9	Abandoned.
207455	Fairfield	27	Do.	141812	Lena	14	Do.
206693	Fairy Belle	9	Do.	226981	Lenore M. II.	11	Do.
209161	Faloon	7	Do.	230075	L'Esperance (yacht)	26	Do.
121177	Fannie L.	7	Do.	212887	Liberty	12	Yacht exempt.
218725	Faraway	7	Yacht exempt.	217499	Liberty	9	Abandoned.
121073	Farragut	13	Do.	222072	Liberty II.	15	Do.
227010	Favorite	10	Under 5.	115613	Lila	27	Do.
120774	Fawn	13	Abandoned.	130928	Lila	8	Yacht exempt.
214207	Flatrock	7	Do.	204500	Lillian D.	52	Abandoned.
121231	Flavilla	66	Do.	140966	Lillie D. Smith	14	Do.
239179	Flip	9	Yacht exempt.	213777	Little Georgia	5	Do.
203138	Flora O.	8	Do.	224672	Lola	14	Do.
121083	Florence and Annie	9	Abandoned.	210422	Loiterer III.	14	Yacht exempt.
120615	Franco Miner	45	Do.	207877	Lorena	11	Do.
214414	Francis	14	Do.	227011	Lorraine K.	11	Under 5.
209765	Francis V.	6	Do.	141135	Lotawana	22	Abandoned.
120698	Frolic	6	Do.	141731	Lottie Genever	6	Do.
204641	Gannet (yacht)	28	Do.	209688	Louis B.	7	Do.
209666	Garfield	14	Yacht exempt.	141601	Louise	17	Do.
221939	Gem	14	Abandoned.	226414	Lucia	9	Do.
215964	General Haig	27	Do.	92730	Lucinda	14	Do.
86645	George Wilmer	12	Do.	203998	Lula	13	Do.
83387	George W. Moger	12	Do.	210694	Lucretia (yacht)	9	Do.
86457	Geraldine	10	Yacht exempt.	210821	Lura May	9	Do.
206024	Get There	11	Do.	212084	M. K. Gertrude	8	Do.
224345	Glenville	14	Abandoned.	93184	Maggie	7	Do.
224136	Gokum	9	Do.	210905	Maggie J.	10	Do.
222420	Grand Isle II.	87	Do.	215419	Magnolia Stella	12	Do.
206598	Grubstake II.	14	Do.	227101	Main	11	Forfeited.
206027	Grlon	6	Do.	91808	Major Todd	10	Abandoned.
220498	Gypsy	12	Do.	229077	Mamie E.	7	Do.
120928	Hals Holme (yacht)	23	Do.	214261	Mammy (yacht)	30	Do.
203494	Hammitt L. Robbins	48	Forfeited.	202621	Manly	10	Do.
96351	Hattie E. Lawry	12	Abandoned.	92467	Marcus Fass	18	Do.
202686	Hazel	16	Yacht exempt.	215102	Marcy	10	Yacht exempt.
211606	Helen	8	Abandoned.	205283	Margaret (yacht)	48	Abandoned.
229631	Helen	52	Do.	221718	Maria	6	Do.
227885	Helen I (yacht)	12	Under 16.	229837	Marianne	106	Forfeited.
218344	Henrietta	12	Abandoned.	222469	Maria	14	Do.
96541	Hobson	9	Yacht exempt.	229162	Marilyn	99	Seized.
206638	Home	14	Abandoned.	93269	Mariposa	95	Inland waters.
225881	Honeydew II (yacht)	53	Do.	212908	Maria	14	Abandoned.
229330	Hop Toad	8	Yacht exempt.	224517	Martha	42	Do.
210564	Hornet	7	Abandoned.	91901	Mary Elizabeth	14	Do.
222613	Hundred	13	Do.	226827	Mary Tom (yacht)	39	Do.
216414	Hustler	9	Do.	209346	Mascot	8	Do.
100748	I. H. Tawes	34	Forfeited.	210190	May Flower	13	Do.
226669	Ida K.	10	Yacht exempt.	207237	Messenger	10	Do.
204021	Ida and Frances	11	Do.	93340	Meteor	14	Do.
227702	Iki	10	Do.	210768	Minnie (composite)	8	Do.
207825	Illinois Central	12	Abandoned.	225628	Miss Entry	10	Under 5.
228432	Imperial	8	Forfeited.	206325	Mitchell E.	15	Abandoned.
100697	Index	18	Abandoned.	222631	Mohawk	18	Do.
222701	Inertia	7	Do.	210911	Montana	26	Do.
220692	Iola	22	Do.	222421	Mud Turtle	10	Do.

Vessels Abandoned, Reduced or Removed

Offi- cial No.	Name of vessel	Gross ton- nage	Why removed	Offi- cial No.	Name of vessel	Gross ton- nage	Why removed
MOTOR—Continued				MOTOR—Continued			
93310	Myrtle.....	9	Abandoned.	221445	Stroller.....	7	Abandoned.
204457	Myrtle & Walter.....	6	Do.	115730	Sunbeam.....	26	Do.
224500	Nabarg.....	10	United States.	160968	Sunshine.....	37	Do.
130484	Nadir.....	8	Abandoned.	228783	Sunshine.....	7	Do.
130060	Natalie.....	10	Do.	116800	Surprise.....	11	Do.
19649	Native.....	10	Do.	226336	T. F.....	19	Do.
206682	Natoma.....	12	Do.	209285	T. Bosco.....	11	Do.
216566	Natoma.....	28	Do.	223626	Tanana.....	10	Do.
206910	Nejomo.....	10	Do.	145765	Tartar.....	14	Do.
209031	Neptune.....	7	Do.	212981	Teddy.....	15	Do.
224491	Neptune.....	14	Do.	223662	Teddy P.....	32	Forfeited.
211933	New Alice.....	10	Do.	213129	Teddy No. 2.....	15	Abandoned.
130190	Nirvana.....	23	Do.	221997	Telegram.....	14	Do.
214316	No Name.....	15	Do.	202001	Telegraph.....	8	Yacht exempt.
224966	Nomad.....	14	Yacht exempt.	708758	The Limit.....	6	Under 5.
228373	North Star.....	8	Under 5.	146757	Theresa.....	18	Abandoned.
116766	Oil Queen.....	25	Abandoned.	215520	Thlinket Chief.....	12	Do.
202787	Oliva.....	15	Yacht exempt.	225144	Three Brothers.....	35	Do.
156396	Olivia.....	9	Do.	145161	Three Sons.....	70	Do.
203767	Olympia.....	14	Abandoned.	145180	Tillie Covert.....	13	Do.
3158	Olympic.....	5	Yacht exempt.	222406	Tipperary.....	10	Do.
227100	Onaway.....	14	Do.	214854	Tongue Point.....	87	Do.
224654	Orianta.....	9	Do.	224801	Tortlever.....	11	United States.
204329	Otto.....	14	Abandoned.	217851	Traveler.....	15	Abandoned.
217705	Over The Top.....	7	Do.	208019	Trix.....	8	Do.
229174	Patricia.....	9	Yacht exempt.	218036	Trolltind.....	2, 174	Do.
200896	Pazaza.....	13	Abandoned.	225624	Utopian.....	9	Under 5.
228615	Peerless.....	7	Forfeited.	213938	Venture.....	7	Abandoned.
150865	Patrol (yacht).....	19	Abandoned.	221361	Vera Maud.....	12	Do.
150422	Pittt Sing.....	9	Do.	221343	Vermilion.....	243	Do.
150726	Pohatcong.....	12	Do.	228206	Victor (yacht).....	18	Forfeited.
230169	Princess.....	12	Yacht exempt.	161822	Vigilant.....	9	Abandoned.
150220	Prospect.....	10	Abandoned.	227474	Virgin.....	8	Under 5.
20640	Queen.....	14	Do.	161548	Virginia.....	7	Abandoned.
226054	R. W. Turner.....	51	Do.	223491	Virginia T.....	13	Under 5.
205371	Rambler.....	12	Under 5.	161567	Virginia Alice.....	9	Abandoned.
224499	Ranger.....	7	Abandoned.	217102	Virginian.....	12	Do.
202163	Ray E.....	14	Do.	219297	Virginian.....	28	Do.
219907	Ready.....	21	Do.	213487	Vitesse (yacht).....	10	Under 16.
213695	Regal.....	7	Do.	81583	W. J. Shepherd.....	12	Abandoned.
230860	Regina (yacht).....	27	Do.	222857	W. M. Brown.....	22	Do.
110664	Reuel.....	16	Do.	93215	Walf.....	23	Do.
229393	Rio Rita (yacht).....	17	Do.	80451	Wanderer.....	11	Do.
111145	Rival.....	13	Do.	206794	Washakie.....	77	Do.
211171	Roamer.....	7	Do.	226317	Waukeaha.....	10	Do.
223063	Robert E. Lee.....	7	Do.	116899	West Wind.....	42	Do.
228821	Rockwood National.....	9	Do.	216167	White Swan.....	15	Do.
218918	Rosa F.....	12	Yacht exempt.	81794	Wm. J. Blankford.....	26	Do.
222256	Rosebud.....	7	Abandoned.	202545	William R. Hearst.....	10	Do.
204833	Rosie.....	15	Do.	209537	Willmetta.....	9	Do.
204282	Ruby (yacht).....	20	Forfeited.	218063	Wolf Chief.....	20	Do.
213625	Rustler.....	18	Abandoned.	81689	Wyona.....	19	Do.
202781	Ruth S.....	9	Yacht exempt.	216744	Yalocin.....	9	Yacht exempt.
202661	Ryer Island.....	11	Abandoned.	206711	Yankie Bay.....	10	Do.
214229	S.-9.....	13	Do.	28100	Zareta.....	9	Abandoned.
115548	Sabrina.....	14	Yacht exempt.				
204996	Sada.....	55	Abandoned.		SAIL		
221624	St. Agnes.....	14	Do.	105818	Abel W. Parker.....	202	Abandoned.
214136	St. Matthew B.....	9	Do.	106816	Ada Foeter.....	7	Do.
220632	Sand Boy.....	21	Do.	1906	Adelaide.....	10	Do.
215244	Sarah.....	14	Do.	106343	Alice & Anna.....	49	Do.
204469	Sayona II (yacht).....	25	Forfeited.	219022	Alicia Heavside.....	2, 265	Do.
223496	Scout.....	28	Abandoned.	107267	Annie Mills.....	15	Do.
116306	Scud.....	7	Do.	229914	Arctic Tern.....	52	Do.
212347	Sea Otter.....	26	Do.	3532	Bettie.....	8	Do.
209323	Seneca.....	11	Do.	3220	Beulah Land.....	165	Do.
226115	Sequola II (yacht).....	147	United States.	3297	Bessie and Lella.....	69	Do.
213220	Shamrock.....	15	Abandoned.	5380	Charles W. Morgan.....	313	Do.
217509	Shamrock.....	10	Do.	209663	Chatham.....	1, 812	Do.
212545	Shenandoah.....	23	Do.	214008	City of Portland.....	1, 806	Do.
217907	Silver King.....	33	Do.	150621	Colpet.....	1, 046	Do.
216642	Sitsoki.....	10	Yacht exempt.	211942	Dreadnought.....	20	Do.
219125	Solomon L.....	8	Abandoned.	135534	E. A. Cranmer.....	17	Do.
116745	Somerset.....	6	Yacht exempt.	220846	Elinor H.....	1, 569	Do.
207470	Sophie.....	10	Abandoned.	219909	Ella A.....	1, 565	Do.
207923	Speedway.....	15	Do.	136641	Eretha Murray.....	7	Do.
221747	Spider.....	7	Yacht exempt.	215067	Ernestina.....	52	Forfeited.
207021	Spray.....	15	Abandoned.	120011	Francis J. Ruth.....	60	Abandoned.
203230	Standard.....	14	Do.	85341	Gauntlet.....	11	Do.
226530	Starling.....	9	Under 5.	86827	Gold Spray.....	10	Do.
209440	Stewart Peck.....	54	Abandoned.				

Vessels Abandoned, Reduced or Removed

947

Official No.	Name of vessel	Gross tonnage	Why removed	Official No.	Name of vessel	Gross tonnage	Why removed
SAIL—Continued				CANAL—Continued			
86401	Golden Gate.....	5	Abandoned.	164457	Thos. J. Smith.....	168	Abandoned.
95377	H. L. James.....	115	Do.	163541	W. C. Lafountain.....	104	Do.
95290	Halsted.....	496	Do.	63076	W. N. Sweet.....	106	Exempt.
96069	Hamlet.....	13	Do.	UNRIGGED			
96457	Harry Collins.....	10	Do.	30156	A. P. Co. No. 8.....	8	Abandoned.
95688	Henry Villard.....	1,552	Do.	30159	A. P. Co. No. 11.....	8	Do.
96075	Henry F. Barnes.....	18	Do.	164531	Aberdeen Construction Co. No. 6.....	53	Do.
100111	Ida B. Gibson.....	235	Do.	160162	ALABAMA.....	645	United States.
204888	Ioma.....	11	Do.	164366	Albany.....	166	Exempt.
100219	Ira L. Orockett.....	12	Do.	168314	Albert A. Wray.....	403	Do.
78295	J. C. Townsend.....	35	Do.	167790	Alice.....	379	Do.
78373	John E. Bright.....	27	Do.	170442	Alice.....	8	Do.
219901	John W. Wells.....	2,526	Do.	163111	Alligator.....	14	Abandoned.
220285	Kate O. Pedersen.....	2,299	Do.	169839	America.....	333	Do.
220129	Katherine MacKall.....	2,262	Do.	166165	Anna.....	169	Exempt.
141513	Leo H. Tolley.....	6	Do.	163423	Annle B.....	200	Do.
209094	Lieutenant.....	6	Do.	34449	Appomattox.....	296	Abandoned.
141058	Lillie Alice.....	29	Do.	163157	Ark.....	53	Do.
141834	Lockwood.....	6	Do.	168194	Azales.....	6	Do.
79061	Mabel.....	27	Do.	31672	Bee No. 4.....	21	Do.
93320	Maggie Florence.....	6	Do.	163873	Bergen.....	212	Exempt.
92818	Manie B. Bradshaw.....	9	Do.	167156	Bertha.....	339	Do.
92878	Marblehead.....	16	Do.	31590	Betsey.....	7	Abandoned.
91529	Martha Ellen.....	49	Do.	31562	Betty D.....	237	Exempt.
91999	Mary and Ella.....	6	Do.	170151	Betty Leach.....	334	Do.
17291	Mary and Margaret.....	21	Do.	31522	Binghampton.....	588	Abandoned.
92743	Mary Hazel.....	8	Do.	166154	Black Bat.....	9	Do.
91356	Mary Vickers.....	68	Do.	59582	Blue Cabin.....	397	Do.
91166	Mary H. Cuckoo.....	16	Do.	168046	Bluff City.....	14	Do.
222052	May C.....	10	Do.	217654	Bluffton.....	2,405	Do.
212378	Mejor.....	6	Do.	169984	Blythe.....	6	Do.
100255	Metacomet.....	852	Do.	31735	Brooklyn.....	346	Exempt.
224628	Nancy.....	2,117	Do.	34401	C. Tryon.....	200	Do.
130344	Nettie J. Booth.....	10	Do.	164088	C. P. No. 4.....	10	Abandoned.
126152	O. N. Bennett.....	104	Do.	164244	C. P. No. 5.....	25	Do.
155311	Oceanic.....	6	Do.	165349	C. R. Mo. C. L. Co. A.....	406	Do.
155254	Ollie.....	7	Do.	164954	C. T. & B. Co. No. 2.....	26	Do.
20492	P. F. Leach.....	50	Do.	164063	C. & W. No. 1.....	41	Do.
150361	Pearl.....	10	Do.	166073	Catherine.....	349	Exempt.
219900	Phyllis Comyn.....	2,266	Do.	164375	Cedar Hill No. 2.....	269	Do.
150980	Pirate.....	32	Do.	163813	Chaplico.....	238	Abandoned.
19522	Plan.....	25	Do.	168315	Chas. D. Snedeker.....	420	Exempt.
20585	Qui Vive.....	9	Do.	34320	Chicago.....	351	Abandoned.
110551	R. E. Powell.....	68	Do.	167319	Coast Fishing Co. No. 1.....	18	Do.
219909	Russell Haviside.....	2,263	Do.	168199	Cole.....	5	Exempt.
23141	S. Sawyer.....	69	Do.	167080	Commandore.....	961	Abandoned.
116058	S. J. D. Wilson.....	33	Do.	166407	Cornelia.....	361	Exempt.
116290	Sadie Page.....	9	Do.	163112	Crocodile.....	14	Abandoned.
115300	St. Paul.....	1,898	Exempt.	164408	Daniel T. Gilmartin.....	306	Exempt.
115500	Scottish Chief.....	8	Abandoned.	169186	Dayton.....	6	Abandoned.
116738	Silver Spray.....	9	Do.	35556	Dispatch.....	193	Do.
206963	Theima.....	5	Do.	163774	Dixie.....	8	Do.
148998	Triumph.....	7	Do.	167631	Dooley Ferry.....	8	Do.
161802	Vera D.....	6	Do.	157589	Dorothy.....	11	Do.
219455	W. A. Ebsen.....	3,326	Do.	168582	Dredge No. 1.....	263	Exempt.
81608	W. O. Livingston.....	6	Do.	166327	Dutch Bay.....	326	Do.
205327	Wanda.....	39	Do.	167047	Edith.....	352	Do.
81572	William McKinley.....	5	Do.	162825	Edmund J. Kennelly.....	381	Do.
81574	Wm. E. Earl.....	5	Do.	36964	Edward F. Brennan.....	296	Do.
219398	Wm. H. Harriman.....	1,450	Do.	163410	Edward L. Bartley.....	200	Do.
81832	Willis A. Holden.....	1,188	Do.	166642	Edwina.....	303	Inland waters.
CANAL				164487	Elizabeth.....	345	Exempt.
166722	A. F. Hill.....	137	Exempt.	164631	Elizabeth McGuire.....	407	Do.
163358	Albert G. Robert.....	103	Abandoned.	169125	ERIE R. R. Co. No. 3724.....	1,062	Do.
162233	Bird S. Coler.....	103	Do.	169126	ERIE R. R. Co. No. 3824.....	1,062	Do.
166647	Empire.....	107	Exempt.	163351	Evening Star.....	171	Do.
163191	Eva M. Marshall.....	104	Abandoned.	163835	F. I. P. No. 3.....	26	Abandoned.
162133	Eva M. Mooso.....	106	Do.	162382	Ferdinand.....	397	Do.
164601	Francis J. Sloyan.....	106	Exempt.	167896	Flora.....	369	Exempt.
164862	George Roberts.....	102	Abandoned.	163891	Fonda.....	214	Do.
164984	George F. Mackey.....	115	Exempt.	164938	Foss No. 3.....	12	Do.
162764	H. Herbermann.....	104	Abandoned.	162601	Francis G. Smyth.....	130	Do.
163936	Hubert J. Dolan.....	129	Exempt.	166703	G. G. S. Y. No. 4.....	29	Abandoned.
164453	James A. Tulloh.....	104	Abandoned.	164330	G. H. C. Co. No. 3.....	106	Do.
46417	John E. Singleton.....	117	Do.	164969	G. H. C. Co. No. 8.....	58	Do.
164202	John J. Phalen.....	129	Exempt.	164596	G. H. C. Co. No. 10.....	97	Do.
165373	Mary A. Deegan.....	105	Do.	166289	G. & E. Co.....	16	Do.
162319	Nettie Cahill.....	103	Do.				

Off- cial No.	Name of vessel	Gross ton- nage	Why removed	Off- cial No.	Name of vessel	Gross ton- nage	Why removed
UNRIGGED—Continued				UNRIGGED—Continued			
168283	George Mc.	25	Abandoned.	163478	No. 5 L.	136	Abandoned.
168282	Old Harbor No. 1	11	Do.	168888	O. F. P. Co. 1	35	Do.
168646	Gilvan	19	Exempt.	164678	O. O. Co. No. 1	11	Do.
168728	Olward	295	Abandoned.	164904	O. O. Co. No. 2	8	Do.
164373	Guy B. Johnson	425	Exempt.	170091	Ohio River	297	Exempt.
168479	H.	20	Do.	165841	Oil Transfer No. 11	323	Do.
168361	H. No. 2	10	Do.	167394	Oil Trough Ferry	8	Abandoned.
168228	H. & S. No. 16	28	Abandoned.	168947	Osceola	10	Do.
42733	H. & N. Y. T. Co. No. 8	826	Do.	170501	P. B. Co. No. 18	145	Do.
163120	H. & N. Y. T. Co. No. 20	524	Do.	170502	P. B. Co. No. 19	145	Do.
42710	Harrison	261	Exempt.	164351	P. L. Co. No. 2	48	Do.
168880	Harry R.	306	Do.	54541	P. N. P. Co. No. 5	6	Do.
168007	Helderberg	207	Do.	54572	P. T. P. Co. No. 6	19	Do.
168981	Helen Hammond	412	Do.	168815	P. T. P. Co. No. 11	23	Do.
168321	Henry B. Newman	457	Do.	168816	P. T. P. Co. No. 12	23	Do.
96752	Herbert	114	Abandoned.	164461	Padilla	10	Do.
168324	Herbert S. Jewell	356	Exempt.	163251	Palatka	157	Exempt.
164344	I. S. & G. Co. No. 2	38	Abandoned.	162364	Patuxent	231	Abandoned.
164347	I. S. & G. Co. No. 5	109	Do.	169410	Penters Bluff	10	Do.
164345	I. S. & G. Co. No. 6	65	Do.	46478	Perquimans	346	Do.
164807	I. S. & G. Co. No. 9	128	Do.	168570	Perryville Ferry	7	Do.
44350	Indiana	332	Exempt.	164374	Peter Stolz	291	Exempt.
212364	Island Queen	11	Abandoned.	54504	Phelps	412	Do.
168960	J. S.	18	Do.	163992	Port Orchard No. 2	22	Abandoned.
46529	J. B. Irish	346	Exempt.	163621	R. C. Co. No. 4	14	Do.
168326	J. H. Behre	338	Do.	56704	R. J. Buchholz	308	Exempt.
162194	J. J. Turney	260	Do.	162061	Red Fox	385	Do.
166160	J. M. Horton	432	Abandoned.	56654	Remsen	415	Do.
46540	James Redican	269	Do.	56655	Roosevelt	22	Abandoned.
168980	James F. McQuire	414	Exempt.	27637	Rose Isle	3,468	Exempt.
164378	James P. Kennedy	394	Abandoned.	169489	S. O. Co. No. 11	484	Do.
164376	James P. Ross	261	Exempt.	164327	S. T. & B. Co. No. 1	71	Abandoned.
170090	Janet McGeaney	295	Do.	162112	Saginaw	383	Exempt.
168307	John	385	Do.	166469	St. Paul & Tacoma Lum- ber Co. No. 1	91	Abandoned.
76870	John Oades	968	Do.	166471	St. Paul & Tacoma Lum- ber Co. No. 6	151	Do.
46593	John Redican	288	Abandoned.	164383	Salvor	180	Do.
168029	John Wiley	11	Do.	166458	Sarah	360	Exempt.
168613	John J. Collister	354	Exempt.	163520	Sarah Redican	374	Abandoned.
46576	Joseph J. Rickert	273	Do.	162117	Savannah	363	Exempt.
162314	Julia Howard	347	Do.	167279	Scow No. 2	148	Do.
167890	Julia C. Davin	267	Abandoned.	57995	Sea	39	Abandoned.
168656	K. B. No. 1	22	Do.	167987	Sea Lark	936	Do.
166518	K. C. No. 4	21	Do.	163094	Shad	27	Do.
164979	K. W. No. 6	25	Do.	168481	Shamrock	36	Do.
168802	Kaelin	214	Exempt.	168649	Silent Friend	328	Exempt.
164413	L. No. 5	26	Abandoned.	163473	Silver King	407	Do.
164908	L. L. & M. Co. No. 1	18	Do.	164866	Squawbetty	380	Abandoned.
163691	Le Baron S. Willard	498	Exempt.	58023	Star No. 13	63	Do.
48631	Lockwood VIII	148	Abandoned.	58026	Star No. 15	59	Do.
165818	Loretta Monk	308	Exempt.	58031	Star No. 20	24	Do.
168874	McAllister Bros. No. 38	239	Do.	58034	Star No. 23	24	Do.
166494	Madge	336	Do.	58042	Star No. 28	24	Do.
169206	Magnus Ferry	6	Abandoned.	58043	Star No. 29	24	Do.
167440	Margaret T. Bulger	359	Exempt.	58044	Star No. 30	24	Do.
51446	Margaret T. Greer	322	Do.	58081	Star No. 37	24	Do.
167275	Marlon Van R.	422	Do.	58087	Star No. 43	24	Do.
163416	Mary E. Creighton	380	Do.	58088	Sterling	413	Exempt.
162627	Maurice R.	369	Do.	57993	Stevenson No. 3	78	Abandoned.
51294	May	5	Abandoned.	163109	Sturgeon	27	Do.
167650	Metz	301	Exempt.	165319	Sue	353	Exempt.
162090	Millford	209	Do.	166474	Sunshine	333	Do.
163293	Millwood	215	Do.	168343	Sunshine	273	Do.
92791	Minnie M. North	7	Abandoned.	59642	T. T. & B. Co. No. 1	120	Abandoned.
51336	Mohawk	414	Exempt.	59643	T. T. & B. Co. No. 2	26	Do.
164906	Monk	265	Do.	163047	T. T. & B. Co. No. 7	29	Do.
164017	Nahma (yacht)	102	Abandoned.	167637	T. W. O. G. 22	313	Exempt.
163868	Nancy Willard	448	Exempt.	163252	Tampa	176	Do.
51271	Nanjemoy	300	Abandoned.	163179	Thomas Gage	193	Abandoned.
48627	Nansemond	361	Do.	165658	Todd No. 1	93	Do.
67487	Ned Irish	288	Exempt.	167731	Togo Ferry	6	Do.
60113	Nominal	352	Abandoned.	59628	Tonawanda	417	Exempt.
67488	Norfolk	164	Exempt.	59607	Trap Scow No. 1	7	Abandoned.
163733	No. 1	44	Abandoned.	59608	Trap Scow No. 2	7	Do.
166358	No. 1	37	Do.	59609	Trap Scow No. 3	7	Do.
164435	No. 1	79	Do.	59611	Trap Scow No. 5	7	Do.
167696	No. 2	271	Exempt.	59617	Trap Scow No. 10	7	Do.
166360	No. 3	22	Abandoned.	59622	Trap Scow No. 15	7	Do.
167687	No. 5	271	Exempt.	59623	Trap Scow No. 16	7	Do.
167692	No. 6	284	Do.	59625	Trap Scow No. 18	7	Do.
165941	No. 105	238	Abandoned.				
163477	No. 4 L.	136	Do.				

Vessels Abandoned, Reduced or Removed

949

Offi- cial No.	Name of vessel	Gross ton- nage	Why removed	Offi- cial No.	Name of vessel	Gross ton- nage	Why removed
UNRIGGED—Continued				UNRIGGED—Continued			
59548	Trap Scow No. 19.....	7	Do.	164018	W. T. & B. Co. 4.....	194	Abandoned.
59554	Trap Scow No. 21.....	7	Abandoned.	162873	W. J. Turck.....	334	Exempt.
59557	Trap Scow No. 24.....	7	Do.	62999	Warrior.....	311	Do.
59555	Trap Scow No. 30.....	7	Do.	164401	Washington No. 6.....	97	Abandoned.
162810	Trent.....	372	Do.	62883	West End.....	121	Do.
59581	True Blue.....	415	Do.	63078	Whitecrest No. 2.....	17	Do.
163093	UNION PETROLEUM CO. No. 110.....	662	Exempt.	168683	White House Ferry.....	8	Do.
61133	Viking.....	227	Do.	63097	Wm. H. Elliott.....	374	Do.
61189	Violet.....	334	Abandoned.	168322	William J. Rankin.....	453	Exempt.
163901	W. R. C. No. 4.....	23	Do.	166948	Wilson.....	292	Abandoned.

Recapitulation of American vessels abandoned, under 5 tons, or removed for other causes

Class	Abandoned		Sold to United States		Exempt		Under 5 tons		To yacht exempt	
	Number	Tons	Number	Tons	Number	Tons	Number	Tons	Number	Tons
Merchant vessels:										
Steam.....	190	371,847	1	8,292					57	561
Motor.....	269	6,683	3	33			15	133		
Sailing.....	82	34,938			1	1,893				
Canal.....	10	1,050			9	1,036				
Barge.....	149	19,516	1	645	104	36,846				
Total.....	700	434,034	5	8,970	114	39,775	15	133	57	561

Class	Forfeited for breach of laws		To inland waters		Seized		Sold to State		Total	
	Number	Tons	Number	Tons	Number	Tons	Number	Tons	Number	Tons
Merchant vessels:										
Steam.....			1	42					192	360,181
Motor.....	14	395	2	106	3	144			363	8,055
Sailing.....	1	52							84	26,893
Canal.....									19	2,086
Barge.....			1	303					255	57,310
Total.....	15	447	4	451	3	144			918	484,515

Class	Abandoned		Sold to United States		Exempt under 16 tons		Forfeited for breach of laws		Sold to State		Total	
	Number	Tons	Number	Tons	Number	Tons	Number	Tons	Number	Tons	Number	Tons
Yachts:												
Steam.....			1	345					1	160	2	505
Motor.....	17	510	2	237	3	36	4	81			25	864
Sailing.....												
Houseboats.....	1	102									1	102
Total.....	18	612	3	582	3	36	4	81	1	160	29	1,471

OIL-BURNING STEAM VESSELS OF 500 GROSS TONS AND OVER

[(X) indicates a nonseagoing vessel on the coast and (XX) on the Great Lakes]

Name of vessel	Gross tons	Bunker capacity	Cruising radius	Name of vessel	Gross tons	Bunker capacity	Cruising radius
		<i>Gallons</i>	<i>Miles</i>			<i>Gallons</i>	<i>Miles</i>
A. A. Daugherty (tank).....	3, 518	33, 300	2, 000	ARCHER.....	7, 610	369, 515	9, 134
A. C. BEDFORD (tank).....	9, 485	484, 110	10, 000	ARCTIC.....	4, 297	299, 125	9, 800
A. L. KENT.....	6, 030	462, 000	11, 000	ARCTURUS.....	6, 094	546, 000	13, 000
ABANGARE.....	4, 572	229, 400	7, 500	ARDEN.....	5, 976	592, 879	12, 000
ABERCOE.....	6, 076	456, 625	7, 913	ARDMORE (tank).....	7, 035	382, 050	12, 220
ABRAHAM LINCOLN.....	7, 660	310, 868	6, 000	ARGON (tank).....	6, 962	277, 000	7, 000
Abseroka.....	5, 698	442, 000	13, 900	ARGONY.....	4, 995	248, 000	7, 000
ACME (tank).....	6, 878	577, 000	16, 500	ARIO (tank).....	6, 952	387, 320	9, 500
ADLER..... (X)	523	117, 600	4, 320	ARIZONA (tank).....	5, 174	294, 000	10, 000
ADMIRAL CHASE.....	3, 285	300, 000	7, 000	ARIZONAN.....	5, 855	504, 000	14, 400
ADMIRAL DEWEY.....	2, 104	98, 954	3, 300	ARIZPA.....	5, 517	592, 879	12, 000
ADMIRAL EVANS.....	2, 140	108, 428	4, 664	ARTHUR J. BALDWIN.....	2, 361	43, 200	1, 800
ADMIRAL FARRAGUT.....	2, 141	84, 252	3, 200	ARTIGAS.....	5, 161	344, 963	9, 000
ADMIRAL FISKE.....	2, 432	165, 186	7, 350	ARYAN (tank).....	6, 494	437, 900	12, 175
ADMIRAL HALSTEAD.....	3, 285	300, 000	10, 000	ASHLAND COUNTY.....	2, 592	191, 980	8, 270
ADMIRAL NULTON.....	3, 250	292, 600	14, 000	ASHAWAKE.....	6, 148	467, 303	10, 065
ADMIRAL PEOPLES.....	3, 133	134, 438	6, 000	ASTORIA.....	2, 224	217, 916	10, 344
Admiral Rodman.....	1, 101	18, 900	1, 600	ASTORIA.....	593	8, 000	2, 300
ADMIRAL ROGERS.....	2, 277	124, 404	4, 082	ASTRAL (tank).....	7, 541	453, 000	13, 000
ADMIRAL SCHLEY.....	2, 104	46, 688	3, 280	ATENAS.....	4, 572	260, 000	7, 000
ADMIRAL SEBREE.....	2, 446	151, 368	9, 611	ATLANTA CITY.....	5, 686	414, 834	12, 000
ADMIRAL WATSON.....	2, 009	108, 428	5, 234	ATLANTIC.....	5, 524	300, 000	10, 000
ADMIRAL WILEY.....	3, 253	290, 850	11, 340	ATLANTIC SUN (tank).....	6, 666	420, 000	11, 000
AFEL.....	5, 052	344, 963	9, 000	ATLAS (tank).....	7, 058	380, 800	9, 000
AFOUNDRIA.....	5, 590	344, 963	9, 000	AUDITOR.....	5, 508	320, 340	7, 920
AGWIDALE.....	4, 763	418, 959	10, 800	Axtall J. Byles.....	8, 955	366, 000	8, 500
AGWITAE.....	4, 661	360, 413	11, 724	BAKERSFIELD.....	5, 545	463, 400	13, 154
AGWIWORLD (tank).....	6, 771	307, 000	12, 000	BALDUTTE (tank).....	6, 295	317, 587	8, 000
ALA.....	5, 976	592, 879	12, 000	BALDWIN (tank).....	6, 413	312, 900	8, 008
ALABAMA (tank).....	2, 801	176, 400	8, 640	BANDON.....	642	21, 000	1, 500
ALADDIN (tank).....	6, 882	406, 800	11, 000	BANGU.....	4, 732	538, 134	17, 958
ALAMAR.....	5, 688	532, 850	11, 520	BARACOA.....	2, 599	210, 000	5, 000
ALAMEDA.....	3, 158	208, 320	4, 471	BARBARA.....	4, 665	304, 700	9, 000
ALAMO.....	2, 676	189, 168	7, 364	Barbara C.....	1, 240	50, 400	3, 500
ALASKA.....	4, 658	249, 000	3, 720	BARBARA CATES.....	5, 599	279, 460	9, 000
ALBANY..... (X)	1, 389	12, 790	6, 650	BARREDO.....	4, 781	277, 872	9, 300
ALBERT HILL.....	7, 115	270, 000	6, 500	BATON ROUGE.....	757	92, 400	1, 164
ALBERT E. WATTS (tank).....	7, 137	414, 690	13, 800	BAYOU CHICO.....	5, 401	540, 900	13, 100
ALEUTIAN.....	6, 361	304, 752	5, 712	BEACON.....	10, 388	346, 000	10, 000
ALEXANDER HAMILTON.. (X)	2, 367	18, 623	1, 065	BEACONHILL (tank).....	7, 071	468, 148	13, 400
ALGO.....	5, 496	352, 800	13, 680	BEACONLIGHT (tank).....	6, 954	488, 082	11, 000
ALGONQUIN.....	7, 229	577, 000	16, 900	BEACON OIL (tank).....	7, 068	468, 048	7, 000
ALGONQUIN (tank).....	5, 945	322, 500	7, 150	BEACONSTAR.....	6, 771	370, 000	12, 000
ALLAN JACKSON (tank).....	6, 998	309, 678	3, 162	BEAR MOUNTAIN..... (X)	941	22, 000	300
ALLEGHANY.....	5, 496	169, 157	4, 500	BEATRICE.....	3, 450	232, 260	10, 000
ALMERIA LYKES.....	2, 674	181, 807	7, 378	BEAUMONT PARKS.....	4, 154	110, 370	5, 470
ALPHA (tank).....	5, 771	305, 785	8, 000	BELFAST.....	2, 157	37, 212	700
ALTAIR (tank).....	6, 983	300, 000	10, 000	BELFORT.....	5, 629	451, 594	13, 700
ALVARADO.....	1, 994	98, 700	4, 300	BELLSUCKLE.....	6, 207	462, 000	13, 700
AMBRIDGE.....	6, 731	440, 608	14, 000	BELLE ISLAND..... (X)	842	24, 570	1, 200
AMERICAN.....	6, 242	570, 000	15, 264	BELLINGHAM.....	5, 940	588, 000	3, 729
AMERICAN BANKER.....	7, 430	500, 000	10, 000	BENJAMIN BREWSTER (tank).....	5, 950	278, 000	8, 560
AMERICAN FARMER.....	7, 430	500, 000	10, 000	BENJAMIN B. ODELL..... (X)	2, 011	26, 500	7, 027
AMERICAN LEGION.....	13, 736	1, 163, 400	12, 000	BENSALEM.....	5, 513	324, 063	8, 822
AMERICAN LEGION..... (X)	2, 089	32, 000	575	BERING.....	7, 663	535, 000	12, 500
AMERICAN MERCHANT.....	7, 430	500, 000	10, 000	BERKELEY..... (X)	1, 883	169, 157	4, 500
AMERICAN PRESS.....	5, 135	344, 963	9, 000	BERKSHIRE.....	5, 486	169, 157	4, 500
AMERICAN SHIPPER.....	7, 430	500, 000	10, 000	BERURY.....	4, 924	299, 740	8, 341
AMERICAN STAR.....	4, 811	429, 000	5, 000	BESSEMER CITY.....	5, 686	414, 834	12, 000
AMERICAN TRADER.....	7, 430	500, 000	10, 000	BETA (tank).....	5, 665	260, 400	6, 200
AMOLCO (tank).....	3, 101	96, 600	4, 000	BETHORE.....	8, 257	1, 055, 000	13, 000
ANCON.....	9, 640	369, 500	7, 625	BETTERTON (tank).....	7, 198	403, 200	10, 000
ANDREA F. LUCKENBACH.....	10, 725	763, 000	14, 580	BIBCO.....	5, 107	344, 963	9, 000
ANDREW JACKSON.....	7, 746	425, 273	10, 000	BIBOCO.....	4, 794	294, 000	10, 000
Anne Hanly.....	1, 343	55, 440	3, 360	BIRD CITY.....	4, 983	594, 115	10, 000
ANNIE CHRISTENSON.....	839	32, 506	2, 448	BIRKENHEAD (tank).....	6, 960	387, 900	12, 000
ANNIE MURPHY.....	2, 606	191, 980	8, 270	BIRMINGHAM.....	1, 537	37, 800	1, 986
ANNISTON CITY.....	5, 686	435, 915	11, 400	BIRMINGHAM CITY.....	6, 194	441, 880	15, 200
ANTHETAM (tank).....	6, 972	319, 200	5, 500	BOGOTA.....	2, 627	191, 980	8, 270
ANTINOU.....	6, 094	584, 346	20, 000	BOHEMIAN CLUB (tank).....	6, 882	405, 000	10, 300
AQUARIUS.....	6, 094	612, 018	17, 100				

Oil Burning Steam Vessels

Name of vessel	Gross tons	Bunker capacity	Cruising radius	Name of vessel	Gross tons	Bunker capacity	Cruising radius
		Gallons	Miles			Gallons	Miles
BOLIVAR.....	2,806	191,990	5,370	CHARCAS.....	5,555	513,867	13,184
Bombay.....(X)	1,098	29,400	2,100	CHARLES CHRISTENSON.....	5,630	300,670	7,489
BONNIE BROOK.....	5,976	556,403	14,500	CHARLES NELSON.....	4,633	299,760	7,600
Border King.....	938	27,646	1,900	CHARLES PRATT (tank).....	8,982	475,000	12,160
BORINQUEN.....	7,114	318,000	6,180	CHARLES E. HARWOOD (tank).....	2,990	94,688	3,000
BOSTON.....	4,999	94,979	1,650	CHARLES G. BLACK (tank).....	14,305	769,000	18,000
BRADDOCK.....	5,529	463,000	9,083	CHARLES H. CRAMP.....	6,230	600,000	14,900
BRANDYWINE (tank).....	4,999	363,195	11,500	CHARLES L. WHEELER JR.....	2,205	151,200	8,100
BRAVE CORUE.....	6,458	588,966	15,483	CHARLES M. EVEREST (tank).....	5,372	49,400	7,450
BRAZOS.....	4,497	223,000	8,720	CHARLES R. MCCORMICK.....	6,094	612,018	17,109
BRIDGETOWN.....	2,559	191,128	4,000	CHATAM.....	5,649	104,355	5,900
BROAD ARROW (tank).....	7,796	356,730	9,108	CHATTANOOGA CITY.....	5,686	414,834	12,000
Brookdale.....	2,935	65,000	3,000	CHAUNCEY M. DEFEW.....(X)	652	10,500	600
BROOKINGS.....	2,327	180,600	9,600	Chehalls.....	663	27,300	1,680
BROOKLINE.....	5,527	506,000	12,000	CHEPADOA.....	6,085	467,964	12,518
BROOKS-SCANLON.....(X)	581	65,000	1,800	Cherokee.....(X)	741		
BRUSH.....	5,114	324,998	10,184	CHEROKEE.....	5,896	277,200	7,000
BUENAVENTURA.....	2,609	188,000	5,000	CHESTER VALLEY.....	5,078	344,963	9,900
BUFFALO BRIDGE.....	3,249	284,000	9,400	CHESTER O. SWAIN.....	8,145	450,804	13,780
BUSHWICK.....	593	8,000	2,300	CHESTER.....	3,252	183,468	6,800
BYRON D. BENSON (tank).....	7,953	350,648	15,950	CHICKASAW.....	4,948	344,863	8,000
				CHICKASAW CITY.....	6,196	447,384	17,940
C. A. CANFIELD (tank).....	6,156	203,488	5,600	CHILBAR (tank).....	5,030	380,000	12,370
C. B. WATSON.....	2,209	91,410	2,500	CHILCOF.....	5,391	464,028	17,472
C. D. JOHNSON III.....	1,985	133,600	7,820	CHILLOL (tank).....	5,107	387,000	12,370
C. J. BAKEDULL.....	6,773	193,609	8,200	CHILORN.....	8,310	502,819	10,000
Cabrillo.....	611	48,000	2,500	CHILSA (tank).....	5,104	370,000	13,960
CACIQUE.....(X)	6,245	400,000	3,000	CHINA ARROW (tank).....	8,403	418,969	9,900
CADARETTA.....(X)	2,648	188,354	9,419	CHINCHA.....	6,348	550,000	18,000
CADDO (tank).....(X)	6,223	496,070	15,600	CHIPPWA.....(X)	776	17,640	812
CADDOPEAK.....(X)	2,865	188,354	9,419	CHIRIKOF.....	6,566	714,000	15,000
CALAMARES.....(X)	7,233	500,362	7,800	CHRISTY PAYNE.....	8,156	450,804	13,780
CALAWAH.....(X)	7,270	393,990	9,000	CITIES SERVICE BOSTON (tank).....	9,347	250,000	10,000
CALIFORNIA.....	5,376	400,840	9,184	CITIES SERVICE DENVER (tank).....	9,316	140,000	10,000
CALIFORNIA.....	10,388	326,000	10,000	CITIES SERVICE EMPIRE.....	8,108	370,000	6,000
CALIFORNIA.....	20,325	1,492,136	15,000	CITIES SERVICE FUEL (tank).....	5,343	462,000	10,000
CALISTOGA.....(X)	2,680	14,700	420	CITIES SERVICE KANSAS (tank).....	7,641	236,293	6,740
CALMAR.....	5,736	357,000	11,000	CITIES SERVICE KOOLMOTOR.....	6,762	236,293	6,740
CALMO.....	3,293	198,800	7,300	CITIES SERVICE MISSOURI (tank).....	7,506	231,000	6,000
CALORIA (tank).....	4,095	254,000	9,730	CITIES SERVICE OKLAHOMA (tank).....	7,529	210,000	10,000
CALVIN AUSTIN.....	3,826	40,488	1,200	CITIES SERVICE PETROL.....	9,343	336,000	10,000
CAMAGUEY.....	3,463	155,120	10,000	CITIES SERVICE TOLEDO.....	8,192	347,000	9,580
CAMDEN (tank).....	6,653	363,623	8,000	CITY OF ALMA.....	5,530	556,403	12,000
CAMDEN.....	2,153	189,989	700	CITY OF ALTON.....	5,590	344,963	9,000
CANANOVA.....	1,925	91,700	4,800	CITY OF BALTIMORE.....	8,424	369,515	9,134
CAFAC.....	5,586	471,000	10,000	City of Bremerton.....(X)	510	7,890	330
CAPILO.....	5,135	344,963	9,000	CITY OF CAMDEN.....(X)	730	4,460	446
Capital City.....(X)	1,142			CITY OF DALLAS.....	2,559	205,144	7,570
Capt. Weber.....(X)	690	7,602	592	CITY OF FAIRBURY.....	5,933	344,963	9,000
CAPTAIN A. F. LUCAS (tank).....	4,188	237,762	8,000	CITY OF FLINT.....	4,963	344,963	9,000
CAFULIN.....	4,977	410,000	10,000	CITY OF FORT WORTH.....	2,606	206,860	7,680
CARABOBO.....	2,916	194,000	7,750	CITY OF FORT WORTH.....	6,501	342,960	7,000
CARACAS.....	3,865	190,000	5,300	CITY OF HONOLULU.....	10,680	1,260,000	15,000
Carlos.....	865	39,148	1,500	CITY OF HOUSTON.....	2,609	188,073	7,630
CARLTON.....	5,127	344,963	9,000	CITY OF JOLIET.....	6,167	426,857	10,300
CAROLYN.....	3,209	150,600	7,200	CITY OF KEANSBURG.....(X)	1,037	21,000	240
CARFLAKA.....	5,104	344,963	9,000	CITY OF LOS ANGELES.....	12,642	1,689,325	19,584
CARRABULLE (tank).....	5,030	344,963	9,000	CITY OF OMAHA.....	6,527	342,960	7,000
CARRIE.....(X)	1,097	7,265	129	CITY OF PHILADELPHIA.....(X)	749	4,460	446
CARRILLO.....	4,538	212,652	5,100	CITY OF PHILADELPHIA.....	2,674	181,807	7,376
CARTAGO.....	4,611	243,790	5,600	CITY OF SACRAMENTO.....(X)	3,016	44,100	709
CASCADE.....	1,853	109,200	5,500	CITY OF SEATTLE.....	1,967	82,464	3,387
CASKEY.....	5,017	594,115	10,000	CITY OF VICTORIA.....	1,938	50,400	2,560
CASPAR.....	739	18,000	1,200	CITY OF WEATHERFORD.....	5,401	540,000	12,100
Caspar.....	648	23,224	2,550	CITY OF WILMINGTON.....(X)	749	4,460	446
CASSIMIR (tank).....	5,080	344,963	9,000	CLARE.....	3,372	229,800	9,900
CASTANA (tank).....	5,080	344,963	9,000	Claremont.....(X)	1,291	42,000	275
CASTLE TOWN.....	3,321	298,700	11,500	CLAYBACK.....	5,125	344,963	9,000
CATAHOULA (tank).....	5,080	347,550	10,800	CLEARWATER.....	4,970	344,963	9,000
CATALINA.....	1,766	126,000	2,800	CLIFFWOOD.....	5,104	344,963	9,000
CATHERINE.....	2,121	147,000	8,000	COAHOMA COUNTY.....	8,590	344,963	9,000
Catherine D.....	2,224	76,600	4,200	COAMO.....	7,067	247,350	5,900
CATHERINE G. SUDDEN.....	2,052	201,600	7,776	COAXET.....	6,038	430,626	10,480
CATHLAMET.....	5,869	597,954	15,364	COCKAPONSET.....	5,995	453,029	11,000
CATHWOOD (tank).....	7,072	538,946	7,700	CODY.....	5,104	344,963	9,000
CATSKILL.....(X)	1,400	12,790	650	COLEDA.....	4,986	344,963	9,000
CAUTO.....	3,570	308,236	5,000	COHASSET.....	5,268	360,000	11,188
CAYO MANBL.....(XX)	1,925	91,700	4,800	COLDBROOK.....	5,104	344,963	9,000
CAYUGA.....(XX)	2,309	124,168	488				
Cazadero.....(X)	1,682						
Cello.....	943	33,661	3,361				
CERRO-AZUL (tank).....	8,876	554,188	9,800				
CERRO-EBANO (tank).....	8,880	554,188	12,800				

Oil Burning Steam Vessels

Name of vessel	Gross tons	Bunker capacity	Cruising radius	Name of vessel	Gross tons	Bunker capacity	Cruising radius
		Gallons	Miles			Gallons	Miles
COLD HARBOR.....	5,010	344,963	9,000	DEMOCRACY.....	4,673	294,000	10,800
COLDWATER.....†	5,110	344,963	9,000	DENALI.....	3,432	232,000	8,000
COLLIER.....	5,112	344,963	9,000	DEPRE.....	3,475	179,214	10,847
COLLINGSWORTH.....	5,101	344,424	10,000	DERBLAY.....	3,475	179,214	10,840
COLOMBIA.....	5,643	463,500	12,000	DERBYLINE (tank).....	6,852	307,400	7,705
COLORADO.....	2,689	176,187	7,432	DEROCH (tank).....	7,058	307,400	6,610
COLORADO SPRINGS.....	6,864	208,257	7,288	DETROIT WAYNE.....	2,606	191,980	8,270
COLUMBIAN.....	6,262	570,000	15,284	DEWITT OLINTON..... (X)	3,899	19,000	400
COLUBA..... (X)	795	8,636	428	DIAMOND HEAD.....	5,603	294,000	7,000
COMAL.....	2,934	218,000	4,700	DIANA DOLLAR.....	7,083	676,200	17,580
COMANCHE..... (X)	686	17,640	1,400	DICKENSON.....	831	51,534	2,307
COMET.....	9,153	487,260	14,000	DILLWYN (tank).....	6,913	588,946	7,610
COMMACK.....	5,111	344,963	9,000	DILWORTH (tank).....	7,045	538,946	12,000
Commander.....	670	8,400	616	Dinsmore (tank).....†	6,144	263,040	5,260
COMMERCIAL ALABAMAN.....	2,569	183,928	7,475	Dirigo (tank).....	6,418	419,533	11,635
COMMERCIAL BOSTONIAN.....	2,730	177,643	7,000	DISTRICT OF COLUMBIA (tank).....	7,641	407,088	8,800
COMMERCIAL FLORIDIAN.....	2,689	185,560	5,000	DIXIANO (tank).....	4,323	200,000	6,240
COMMERCIAL GUIDE.....	4,762	275,000	8,000	DIXIE.....	8,188	322,000	8,450
COMMERCIAL NAVIGATOR.....	2,638	191,980	8,270	DIXIE ARROW (tank).....	8,046	408,098	9,100
COMMERCIAL ORLEANIAN.....	2,674	181,807	7,376	DOMINO.....	3,170	241,856	9,500
COMMERCIAL PIONEER.....	2,686	189,000	7,000	DONALD MCKAY.....	5,535	545,643	13,100
COMMERCIAL QUAKER.....	2,689	176,187	7,432	DONGAN HILLS.....	2,029	32,000	675
CONDOR.....	4,747	278,190	7,987	DORA.....	5,036	344,963	9,000
CONSTANCE CHANDLER.....	5,523	308,257	9,500	DORCHESTER.....	5,649	104,355	3,460
CONTOY.....	1,943	126,522	5,250	DORIS KELLOGG (tank).....	5,030	344,963	2,500
Contra Costa..... (X)	4,433			DOROTHY.....	4,647	246,750	7,000
COFFENAME.....	3,251	250,000	5,000	DOROTHY ALEXANDER.....	5,453	246,120	2,160
COQUINA.....	2,140	201,000	9,000	Dorothy Bradford..... (X)	1,746	12,600	600
CORDOVA.....	2,089	135,366	6,500	DOROTHY CAHILL.....	5,591	354,341	10,300
CORINTO.....	1,973	151,200	6,545	DOROTHY LUCKENBACH.....	8,536	581,700	10,000
CORNELLIA.....	3,129	187,320	7,200	DOROTHY WINTERMOTE.....	2,010	109,074	5,200
CORNISH.....	1,827	79,064	5,391	DOYLESTOWN.....	2,632	187,989	6,800
CORONADO.....	5,989	326,760	7,500	DRYDEN.....	5,816	360,100	18,000
CORONAL..... (X)	1,898	28,000	2,000	DUNGANNON (tank).....	7,037	538,946	7,700
CORRALES.....	2,146	17,324	13,000	DUQUESNE.....	6,262	462,030	12,464
COSTA RICA.....	1,783	113,400	7,776	DURANGO (tank).....	7,125	250,000	7,200
COSTIGAN.....	6,126	224,063	7,920				
COTATI.....	5,963	490,000	12,000	E. G. CROSBY..... (XX)	1,879	46,200	8,000
Cottoneva.....	1,113	25,200	2,160	E. J. BULLOCK.....	6,994	531,224	7,617
COVENA.....	2,372	170,000	8,580	E. G. SEUBERT.....	7,753	352,800	8,000
COYA.....	4,964	189,000	5,000	E. J. NICKLOS (tank).....	5,186	370,000	8,470
CRANFORD.....	6,527	342,960	7,000	E. J. SADLER (tank).....	9,638	515,000	10,250
CRIBBLE.....	6,362	325,667	8,800	E. M. BUNCE..... (XX)	2,309	139,376	7,370
CRICKET.....	1,136	145,000	7,000	E. M. CLARK (tank).....	9,647	516,000	12,000
Cripple Creek.....	6,320	1,190	7,000	E. R. KEMP (tank).....	4,887	337,630	9,000
CRISTOBAL.....	9,604	539,538	11,152	E. W. SINCLAIR (tank).....	4,887	337,360	9,000
Crockett.....	1,303			EAGLE.....	6,003	475,100	10,000
CROFTON HALL.....	5,378	277,000	8,000	EASTERN SWORD.....	3,785	243,310	8,850
CRUDOIL (tank).....	1,370	32,340	885	EASTERN TEMPLE.....	3,673	70,800	5,000
CUBA.....	2,472	154,200	5,200	ECLIPSE.....	7,589	290,220	9,134
CULBERSON.....	5,453	460,962	12,200	EQUADOR.....	5,544	481,698	12,700
CUMBERLAND.....	2,598	191,980	8,270	EDMONTON.....	6,958	308,257	8,920
CUBACAO.....	1,548	98,322	5,210	EDWARD F. LUCKENBACH.....	8,014	576,960	11,230
CURRIER (tank).....	4,711	98,000	2,000	EDGEFIELD.....	6,990	308,257	8,920
CUSCO.....	5,496	335,233	9,146	EDGEHILL.....	6,868	308,257	8,920
				EDGEMONT.....	6,865	308,257	8,920
D. G. SCOFFIELD (tank).....	7,074	451,206	13,469	EDGEMOOR.....	7,038	308,257	8,920
D. J. MORAN.....	6,689	360,000	8,000	EDITH.....	3,382	226,800	9,500
D. R. WELLER..... (X)	568	2,000	800	EDITOR.....	6,326	630,000	12,000
Daisy.....	679	26,040	1,700	EDNA.....	1,815	97,902	6,500
Daisy Freeman.....	613	27,960	3,040	EDNA CHRISTENSON.....	2,244	198,618	7,000
Daisy Gadsby.....	818	32,508	2,000	EDWARD LUCKENBACH.....	7,916	637,720	14,250
Daisy Gray.....	1,187	41,706	3,006	EDWARD G. SEUBERT.....	4,432	46,500	
Daisy Matthews.....	943	37,066	2,500	EDWARD L. DONEY (tank).....	5,871	263,130	7,750
DAKOTAN.....	6,537	470,662	13,447	EDWARD L. SHEA (tank).....	6,646	378,000	9,000
DAN F. HANLON.....	1,434	153,088	6,900	EDWIN CHRISTENSON.....	5,708	312,400	8,000
DANIEL WEBSTER.....	8,280	310,868	6,000	EDWIN B. DEGOLIA.....	3,321	161,332	10,000
DANNEDIAKE (tank).....	4,310	253,218	7,900	ELBECK.....	6,318	224,390	9,108
Dauntless.....	791			EFFINGHAM.....	6,421	334,390	10,594
Davenport.....	911	33,180	2,923	EFFNA.....	6,378	586,686	15,296
DAVENPORT.....	5,491	592,879	12,000	EGLANTINE.....	6,325	334,390	10,594
DAVID MCKEUVY (tank).....	6,820	406,973	12,500	EGREMONT.....	6,864	334,390	8,000
DEAN EMBRY (tank).....	6,664	380,800	9,000	EL ALBA.....	4,614	213,137	7,444
DEER LODGE.....	6,187	267,000	7,500	EL ALMIRANTE.....	5,216	156,000	5,000
DEFACTO.....	4,800	118,000	15,000	EL CAPITAN.....	5,218	156,000	5,000
DELAPOF.....	6,021	435,300	11,700	EL CAPITAN.....	2,227	165,672	8,565
DELAWARE RIVER.....	2,606	191,980	8,270	EL CEDRO.....	2,512	856,886	5,800
DELAWARE SUN (tank).....	8,964	681,988	17,500	EL CID.....	4,508	228,000	8,730
DELECTO.....	4,078	290,000	7,000	EL COSTON.....	7,286	326,000	7,000
DELFINA.....	3,480	221,600	6,000	EL DIA.....	4,504	226,000	8,720
DELTA.....	3,478	226,040	10,200	EL ESTERO.....	4,219	140,500	5,000
DELTA KING..... (X)	1,837	23,412	1,992	EL ISLEO.....	4,219	140,500	5,000
DELTA QUEEN..... (X)	1,837	23,412	1,992				

† Concrete.

Oil Burning Steam Vessels

953

Name of vessel	Gross tons	Bunker capacity	Cruising radius	Name of vessel	Gross tons	Bunker capacity	Cruising radius
		Gallons	Miles			Gallons	Miles
EL LAGO.....	4, 219	140, 501	8, 000	FAIRFIELD CITY.....	6, 066	425, 916	11, 000
EL MUNDO.....	6, 008	261, 492	8, 000	FAIRPORT.....	2, 006	191, 989	6, 270
EL NORTE.....	4, 004	234, 680	7, 980	FALCON.....	2, 006	161, 510	6, 730
EL OCCIDENTE.....	6, 008	261, 492	8, 880	FALMOUTH.....	2, 006	185, 078	7, 000
EL OCEANO.....	6, 767	168, 000	8, 870	FARGO.....	2, 606	308, 890	7, 000
EL ORIENTE.....	6, 008	261, 492	8, 880	Feather River..... (X)	1, 578	10, 013	800
EL PASO..... (X)	1, 953			FEDERAL (tank).....	2, 861	253, 686	10, 000
EL SALVADOR.....	4, 904	450, 000	16, 200	FEDERAL.....	6, 868	468, 437	13, 464
EL SEGUNDO (tank).....	3, 653	221, 796	8, 521	FELIX TAUBERG.....	5, 856	340, 000	10, 000
EL SIGLO.....	4, 508	228, 000	8, 720	FIREORE.....	7, 117	369, 861	7, 900
EL VALLE.....	4, 605	234, 680	4, 900	FLATBUSH.....	598	8, 800	2, 800
ELDENA.....	6, 900	308, 257	6, 920	FLORAR.....	5, 551	200, 000	10, 000
ELDORADO.....	2, 180	128, 000	4, 980	FLORENCE LUCKENBACH.....	4, 058	368, 510	11, 500
ELEANOR CHRISTENSON.....	5, 411	672, 000	21, 120	FLORENCE OLSON.....	1, 437	84, 000	8, 300
ELISHA WALKER (tank).....	7, 007	382, 704	10, 500	Florida.....	4, 922	211, 000	3, 550
ELIZABETH.....	3, 482	241, 356	9, 708	FLUOR SPAR.....	5, 055	344, 068	12, 000
ELIZABETH KELLOGG (tank).....	5, 189	300, 000	10, 000	FLUSHING.....	598	8, 800	2, 300
ELIZABETH RIVER.....	2, 592	191, 980	8, 270	FLORENCE HAUFFMAN.....	5, 687	465, 650	16, 550
ELKHORN.....	6, 321	324, 490	9, 108	Forest King.....	2, 426	125, 000	6, 800
ELLENOR.....	3, 482	241, 356	7, 730	FORT ARMSTRONG.....	3, 249	185, 800	7, 000
ELMHURST.....	593	8, 000	2, 300	Fort Bragg.....	912	88, 760	2, 800
ELMPORT.....	6, 865	588, 187	18, 730	Fort Sutter..... (X)	1, 190	151, 120	1, 200
ELWYN O. HALE.....	2, 084	168, 000	9, 120	FORT WAYNE.....	6, 281	284, 399	6, 280
EMERGENCY AID.....	5, 477	556, 403	14, 500	FORTITUDE.....	654	45, 750	4, 800
EMIDIO (tank).....	6, 900	528, 946	12, 806	FRANCO..... (X)	872	8, 400	600
EMILIA.....	4, 719	247, 800	7, 600	FRANCO.....	6, 400	257, 730	7, 200
EMMA ALEXANDER.....	7, 793	760, 730	11, 900	FRANCIS E. POWELL (tank).....	7, 096	895, 000	6, 000
EMPIRE ARROW (tank).....	8, 046	408, 096	9, 100	FRANK A. CUNNINGHAM.....	598	6, 000	2, 807
Encinal..... (X)	2, 014			FRANK G. DRUMM (tank).....	7, 048	309, 678	7, 610
ENDICOTT.....	6, 319	334, 300	7, 000	FRANK H. BUCK (tank).....	6, 076	92, 862	2, 680
ENLEY CITY.....	6, 157	414, 834	12, 000	FRANKLIN (tank).....	2, 841	180, 000	6, 500
ENTERPRISE.....	2, 806	159, 600	7, 400	FRANKLIN K. LANN (tank).....	3, 998	309, 678	7, 617
EPITACIO PERROA.....	5, 989	320, 340	7, 920	Fred Baxter.....	1, 394	82, 899	8, 700
ERNEST H. MEYER.....	2, 186	124, 400	7, 000	FRED W. WELLER (tank).....	9, 485	442, 000	10, 780
ESCAMBIA.....	5, 444	322, 200	7, 450	FREDERIC R. KELLOGG (tank).....	7, 127	294, 000	7, 000
ESPARTA.....	3, 304	509, 262	7, 802	FREESTRIP SULPHUR No. 5.....	4, 127	302, 400	11, 000
Esther Johnson.....	1, 104	35, 700	2, 200	FRIEDA.....	3, 265	158, 000	6, 000
ESTRADA PALMA.....	2, 639	221, 670	8, 000	FULLOL (tank).....	1, 370	20, 460	2, 400
ETHAN ALLEN.....	7, 621	542, 360	11, 000	G. HARRISON SMITH.....	11, 752	417, 000	15, 120
ETHYL.....	2, 686	191, 954	7, 808	Garden City..... (X)	1, 080		
EUGENE V. R. THAYER (tank).....	7, 127	414, 600	13, 500	GARGOYLE (tank).....	7, 002	482, 314	6, 000
Eureka..... (X)	2, 420			GARNET HULINGS.....	7, 311	524, 000	15, 000
EUREKA.....	2, 246	168, 000	5, 000	Gaston.....	846	16, 800	1, 800
EVANGELINE.....	5, 043	265, 340	4, 980	GENE CRAWLEY (tank).....	3, 184	132, 846	4, 700
EVELYN.....	3, 140	159, 600	7, 500	GENERAL M. H. SHERMAN.....	6, 089	499, 000	12, 000
EVERETT.....	5, 773	630, 000	14, 000	GENERAL MARKHAM.....	2, 487	107, 000	3, 608
EVERGREEN CITY.....	5, 990	554, 403	7, 920	GENEVIEVE LYKES.....	2, 689	149, 880	7, 137
EXAMELIA.....	5, 061	244, 903	9, 000	GEORGE PIERCE.....	5, 462	545, 643	12, 100
EXANTHIA.....	5, 673	528, 828	7, 800	GEORGE WASHINGTON.....	5, 184	249, 300	6, 000
EXARCH.....	5, 839	556, 403	10, 000	GEORGE E. WHEB.....	5, 975	545, 643	12, 100
EXAMINER.....	4, 969	247, 570	9, 000	GEORGE G. HENRY (tank).....	6, 265	208, 742	6, 135
EXBROOK.....	4, 846	529, 200	12, 500	GEO. H. JONES (tank).....	6, 689	380, 800	9, 000
EXCALIBUR.....	9, 359	573, 500	11, 800	GEORGE H. WALKER..... (X)	2, 062	42, 190	
EXCELLENCY.....	5, 052	344, 963	9, 300	George L. Olson.....	1, 428	52, 500	3, 186
EXCELLO.....	4, 990	546, 000	15, 600	GEORGE W. BARNES (tank).....	6, 531	217, 320	9, 861
EXCELSIOR.....	5, 847	504, 000	12, 000	GEORGIAN.....	4, 601	420, 204	12, 000
EXCHANGE.....	4, 971	588, 000	10, 000	GEORGIAN.....	5, 855	420, 000	3, 675
EXCHESTER.....	4, 964	596, 400	19, 000	George Burton..... (X)	872	8, 900	1, 100
EXECUTIVE.....	5, 109	546, 000	10, 000	Georgina Rolph.....	2, 264	47, 000	2, 000
EXERMONT.....	4, 969	504, 000	10, 000	GERTRUDE KELLOGG.....	5, 186	370, 000	12, 900
EXETER.....	9, 360	573, 500	11, 900	GLACIER.....	4, 043	210, 000	5, 600
EXFORD.....	5, 627	577, 736	15, 246	GLENPOOL (tank).....	5, 256	273, 000	7, 000
EXHIBITOR.....	5, 106	323, 993	10, 184	Gloucester..... (X)	821		
EXILONA.....	5, 839	558, 000	18, 000	GLYMONT.....	2, 722	199, 094	6, 900
EXIRIA.....	4, 999	588, 000	12, 000	GOLDEN BEAR.....	5, 342	270, 707	8, 000
EXMINSTER.....	4, 965	598, 800	17, 000	GOLDEN CLOUD.....	5, 670	577, 796	15, 246
EXMOOR.....	4, 999	524, 000	15, 000	GOLDEN COAST.....	5, 705	562, 800	19, 440
EXMOUTH.....	5, 120	588, 000	18, 000	GOLDEN CROSS.....	5, 833	588, 600	15, 600
EXOCHORDA.....	9, 350	573, 500	11, 800	Golden Dawn..... (X)	612		
EXPLORER.....	5, 728	546, 000	16, 000	GOLDEN DRAGON.....	7, 469	463, 990	11, 000
EXPORTER.....	6, 629	440, 227	18, 000	GOLDEN EAGLE.....	5, 496	604, 000	17, 900
Express..... (X)	1, 023	14, 000	600	GOLDEN ERA..... (X)	678		
EXPRESS..... (X)	1, 592	23, 620	1, 600	GOLDEN FLEECER.....	5, 630	497, 700	15, 405
EXPRESS.....	4, 969	588, 000	15, 000	GOLDEN HARVEST.....	5, 644	217, 618	14, 510
EXTAVIA.....	5, 091	83, 378	7, 000	GOLDEN HIND.....	7, 451	448, 990	11, 000
EXTON.....	5, 063	588, 000	14, 000	GOLDEN HORN.....	6, 267	610, 000	15, 190
F. H. HILLMAN (tank).....	9, 835	500, 571	10, 000	GOLDEN KAURI.....	5, 580	308, 257	9, 670
F. J. LUCKENBACH.....	7, 821	631, 060	12, 500	GOLDEN MOUNTAIN.....	6, 676	594, 000	12, 000
F. Q. BARTOW (tank).....	9, 003	473, 000	12, 100	GOLDEN PEAK.....	7, 031	307, 700	8, 900
F. S. LOOP.....	794	29, 988	1, 000	GOLDEN RIVER.....	4, 064	435, 300	11, 700
FAIRFAX.....	5, 649	170, 000	9, 000	GOLDEN ROD.....	5, 775	556, 506	15, 997
FAIRFIELD.....	2, 848	145, 110	7, 600				

Name of vessel	Gross tons	Bunker capacity	Cruising radius	Name of vessel	Gross tons	Bunker capacity	Cruising radius
		Gallons	Miles			Gallons	Miles
GOLDEN STAR.....	6,379	560,000	18,800	HOLLYWOOD.....	5,515	465,864	12,400
GOLDEN STATE.....	5,645	546,000	19,000	Homer.....	501	8,610	8,858
GOLDEN SUN.....	7,460	462,920	11,080	HOPATCOG.....	6,216	351,250	8,000
GOLDEN TIDE.....	6,676	504,000	12,000	Houquiam.....	644		
GOLDEN WALL.....	6,076	48,662	8,508	HORACE LUCKENBACH.....	6,475	475,484	6,760
GOLDEN WEST.....	5,802	300,675	7,889	HORACE X. BAXTER.....	1,298	52,500	8,700
Golden Way.....	1,138			HORBAR (tank).....	6,958	252,000	6,000
GOVERNOR DINGLEY.....	3,826	29,000	700	HUALALAI.....	3,088	156,225	4,500
GOVERNOR JOHN LIND.....	3,431	201,600	8,260	HUGOTON (tank).....	6,943	468,148	13,400
GRAYS HARBOR.....	6,999	588,000	14,000	HUGUENOT (tank).....	6,964	468,148	13,400
GREYLOCK.....	7,460	494,802	10,000	Humboldt.....	1,075	30,240	1,600
GRIFFDU.....	1,484	100,800	5,760	HUMUULA.....	861	79,500	4,600
GUATEMALA.....	4,900	340,700	9,000	HYADES.....	3,817	315,711	11,864
GUAYAQUIL.....	2,592	166,200	7,000	HYBERT.....	6,501	342,960	7,000
GUIMBA.....	6,100	490,650	14,860				
GULFBREEKE (tank).....	6,651	332,800	5,000	I. C. WHITE (tank).....	6,922	420,780	14,000
GULFCOAST (tank).....	5,188	201,012	7,600	Idaho.....	994	42,000	3,000
GULFHEM.....	6,784	140,000	5,000	ILLINOIS.....	5,403	544,652	18,525
GULFKING (tank).....	6,660	273,714	6,000	ILLINOIS (tank).....	6,448	439,908	10,000
GULFLAND (tank).....	5,276	201,012	7,600	IMLAY (tank).....	7,005	262,400	10,000
GULFLIGHT (tank).....	5,188	201,012	7,600	INDEPENDENCE.....	7,597	374,220	7,560
GULFMAID (tank).....	5,225	201,012	7,600	INDEPENDENCE HALL.....	5,050	344,963	9,000
GULFOIL (tank).....	5,188	126,000	10,000	INDIA ARROW (tank).....	8,327	386,375	10,900
GULFPENN.....	8,862	421,500	10,000	INDIANAPOLIS (X).....	765	15,100	797
GULFPOINT (tank).....	6,972	430,000	10,000	INTERNATIONAL.....	2,740	284,000	7,000
GULFPRINCE (tank).....	6,560	273,714	6,000	INVINCIBLE.....	7,592	378,000	10,000
GULFQUEEN (tank).....	6,599	346,290	10,000	IOWA.....	5,724	397,618	13,000
GULFSTAR (tank).....	6,969	377,787	5,000	IOWA (X).....	1,411	100,800	3,000
GULFSTATE (tank).....	7,216	528,946	7,700	IOWAN.....	6,529	470,652	13,447
GULFSTREAM (tank).....	5,188	201,012	7,500	IPSWICH.....	5,689	368,138	9,768
GULFTRADE (tank).....	6,776	840,000	10,000	IRENE.....	3,452	241,479	10,250
GULFWAX.....	8,862	554,188	12,890	IROUOIS..... (XX)	1,787	34,650	2,200
GULF OF MEXICO (tank).....	7,807	280,932	7,700	IROUOIS.....	6,209	300,000	7,000
				IRVINGTON.....	5,584	351,250	8,684
H. C. FOLGER (tank).....	7,086	443,284	11,000	ISLAND QUEEN..... (X)	966	30,000	800
H. F. ALEXANDER.....	8,357	462,000	2,525	Isleton..... (X)	615		
H. H. ROGERS (tank).....	8,807	475,000	12,100				
H. M. FLAGLER (tank).....	8,207	349,000	16,000	J. A. MOFFETT.....	6,521	512,400	15,372
H. M. STOREY (tank).....	9,838	462,000	9,000	J. B. STETSON.....	837	29,862	8,228
H. W. BAXTER.....	2,428	252,000	12,000	J. C. DONNELL (tank).....	9,783	280,560	7,000
HADNOT (tank).....	6,258	317,560	8,006	J. C. FITZSIMMONS (tank).....	6,715	420,000	10,000
HAGAN (tank).....	6,373	317,560	8,006	J. D. Peters..... (X)	880		
HAGOOD (tank).....	6,866	252,000	7,000	J. E. O'NEIL (tank).....	7,070	190,000	4,500
HAIKIRA (tank).....	6,855	236,339	6,990	J. L. LUCKENBACH.....	8,536	628,035	11,468
HAITI.....	2,606	196,116	5,000	J. M. DANZIGER (tank).....	6,063	199,000	5,400
HALAKALA.....	3,679	120,000	6,528	J. N. PEW (tank).....	9,074	694,254	17,500
HALO (tank).....	6,886	480,000	10,000	J. FLETCHER FARRELL (tank).....	7,061	414,691	11,140
HALSEY (tank).....	7,088	538,946	7,700	J. OSWALD BOYD (tank).....	1,806	375,000	8,000
HAMLIN F. MCCORMICK.....	3,317	298,700	11,500	JACOB LUCKENBACH.....	7,699	541,130	14,300
HAMPTON ROADS.....	2,689	176,187	7,432	JACONA.....	4,843	265,545	7,938
HANLEY.....	7,583	410,844	9,285	JACOX.....	2,648	188,354	6,800
HANOVER.....	5,816	511,428	13,600	JADDEEN.....	6,869	308,257	8,582
HANLEM.....	593	8,000	2,300	JALAPA.....	6,085	390,000	12,000
HAROLD WALKER (tank).....	6,353	286,372	6,400	JAMAICA.....	593	8,000	2,300
HARRY FARNUM (tank).....	8,098	142,430	5,000	JAMES GRIFFITHS.....	3,545	312,072	12,800
HARRY LUCKENBACH.....	8,713	742,552	11,469	JAMES MCGEE (tank).....	9,551	490,000	12,400
HARRY F. SINCLAIR.....	6,151	280,000	8,350	James Moren..... (X)	602	3,780	500
HARVESTER (tank).....	6,418	438,900	12,500	JAMES RIVER.....	2,609	206,860	7,500
HASTINGS.....	5,401	540,900	13,110	JAMES W. GOOD.....	530	21,000	1,670
HAVANA.....	6,678	333,396	8,000	JANELEW.....	6,085	490,000	12,000
HAWAH.....	850	91,892	3,750	JANE CHRISTENSON.....	5,775	282,686	9,374
HAWAIIAN.....	6,264	473,782	10,857	JANE NETTLETON.....	1,545	52,600	8,000
HAYWARD..... (X)	1,683	8,400	450	JAPAN ARROW (tank).....	8,327	418,959	9,900
HEBE.....	6,041	438,354	12,000	JAVA ARROW (tank).....	8,327	418,959	9,900
HEFFRON.....	7,611	369,515	9,450	JEAN.....	4,902	247,800	7,000
HEGIRA.....	7,588	450,387	13,900	JEANNETTE SKINNER.....	5,715	308,257	9,072
HELEN.....	3,128	184,500	6,336	JEFFERSON MYERS.....	7,582	410,844	9,385
HELEN WHITTIER.....	5,506	308,257	9,500	Johan Poulsen.....	650	26,460	1,000
Helen.....	872	24,570	1,900	JOHN ADAMS.....	7,809	310,868	6,000
HENDRICK HUDSON..... (X)	2,847	100,000	400	JOHN CADWALADER..... (X)	1,478	27,468	1,808
HENRY BRUCKNER..... (X)	593	8,000	2,300	JOHN JAY.....	8,292	556,900	11,000
HENRY CLAY.....	8,166	556,408	5,980	JOHN WORTHINGTON (tank).....	8,194	307,530	5,160
HENRY COUNTY.....	2,592	191,980	8,270	John C. Kirkpatrick.....	1,430	52,836	2,808
HENRY A. MEYER..... (X)	593	8,000	2,300	JOHN D. ARCHBOLD (tank).....	14,054	618,000	10,500
HENRY D. WHITON.....	4,548	886,500	30,525	JOHN H. MCCOORY..... (X)	593	8,000	2,300
HENRY M. FLAGLER.....	2,999	148,304	1,850	JOLEE.....	4,994	344,963	9,000
HENRY R. MALLORY.....	6,063	217,503	5,000	JOMAR.....	5,104	344,963	9,000
HENRY S. GROVE.....	6,220	425,600	10,000	JOSEPH BREP (tank).....	6,972	492,480	13,260
HERBERT G. WYLLIE (tank).....	4,292	138,180	5,000	JOSEPH M. OUDARY (tank).....	6,949	506,960	10,000
HERBERT L. PRATT (tank).....	7,118	370,000	6,000	JOSEPH P. PARROTT.....	2,408	221,559	2,778
HEREDIA.....	4,611	194,000	5,000	JULIA LUCKENBACH.....	7,906	637,720	14,250
HERMAN FRASCH.....	4,494	304,700	10,000	Jupiter..... (X)	539	56,000	2,800
HERMAN F. WHITON.....	5,557	353,556	8,500				
HIGHO.....	4,828	187,989	7,912	K I LUCKENBACH.....	7,882	631,000	12,900

Oil Burning Steam Vessels

955

Name of vessel	Gross tons	Bunker capacity	Cruising radius	Name of vessel	Gross tons	Bunker capacity	Cruising radius
		<i>Gallons</i>	<i>Miles</i>			<i>Gallons</i>	<i>Miles</i>
K. R. KINGSBURY (tank).....	7,251	454,000	10,000	LOHRAINE CROSS.....	5,137	344,989	9,600
KAALA.....	1,519	132,300	5,760	LOS ANGELES (tank).....	6,752	355,123	11,700
KANSAN.....	6,339	478,517	15,264	LOSMAR.....	5,549	352,344	9,600
Katherine..... (X)	581	22,680	2,000	Louise..... (X)	580		
Katherine Donovan.....	963	39,080	2,790	LOUISIANA (tank).....	2,849	126,080	5,600
KATRINA LUCKENBACH.....	7,822	631,000	12,960	LOUISIANA.....	913	70,000	2,000
KEKOSKEE (tank).....	5,193	88,000	2,800	LUBRICO (tank).....	6,956	459,900	12,432
KENOWIS.....	4,963	344,963	9,000	LUMBERMAN.....	2,323	168,000	5,500
KENTUCKIAN.....	6,479	579,912	16,714	Lurline.....	524	540,000	5,000
KENTUCKY.....	5,376	460,905	12,290	LYCOMING.....	5,969	320,340	7,920
KEWANEE (tank).....	3,550	247,185	4,500				
KILAUEA..... (X)	1,338	56,700	1,200	M. F. ELLIOTT (tank).....	7,053	426,700	12,000
KISHACOQUILLAS (tank).....	5,039	344,963	9,000	M. F. Sterling.....	2,360	197,400	11,400
KITTEGAUN.....	5,989	324,063	7,920	MCCREARY COUNTY.....	2,606	191,980	8,270
KLAMATH..... (X)	1,952	17,472	1,000	McKEESPORT.....	6,198	424,364	11,000
KNOXVILLE CITY.....	5,686	414,534	12,000	McKittick (tank)†.....	2,702	126,000	4,500
KULSHAN..... (X)	926	24,600	1,240	MAGNERIC.....	5,172	344,963	12,000
				MAHUKONA.....	2,512	168,000	6,360
L. J. DRAKE (tank).....	6,693	327,000	9,850	MAIDEN CREEK.....	5,753	344,963	9,000
L. S. THORNE..... (X)	1,217	16,768	168	MAINE.....	5,968	504,000	12,000
LA BREA (tank).....	6,665	355,152	11,700	MAJOR WHEELER.....	3,431	204,849	8,900
LA PERLA.....	3,792	175,885	7,000	MAKAWAO.....	3,253	300,000	7,000
LA PLACENTIA (tank).....	8,272	354,274	6,100	MAKAWELI.....	2,552	168,000	6,360
LA PURISIMA (tank).....	5,091	300,000	3,276	MAKENA.....	2,729	172,116	8,300
LABETTE.....	4,969	344,963	9,000	MAKIKI.....	6,096	496,527	14,640
LAPCOMO.....	5,028	344,963	9,000	MAKUA.....	3,545	301,960	11,000
LAKE BEN BOW.....	2,368	150,500	10,500	MALA.....	3,545	198,800	7,000
LAKE ELLITHORPE.....	2,674	88,000	4,000	MALABAR (tank).....	8,374	307,530	5,160
LAKE ELMONT.....	2,674	181,807	7,376	MALACCA.....	7,051	407,068	8,890
LAKE ELSAR.....	2,674	258,520	7,000	MALAMA.....	3,275	183,493	6,800
LAKE FAIRFAX.....	2,606	191,980	8,270	MALANG.....	3,734	228,850	9,000
LAKE FANDANGO.....	2,606	191,980	8,270	MALHAGE.....	3,515	343,272	12,487
LAKE FARABEE.....	2,642	188,496	7,500	MALIKO.....	6,847	462,000	10,300
LAKE FAXON.....	2,592	191,980	8,270	MALLEMAK.....	3,515	285,600	9,000
LAKE FENN.....	2,592	191,980	8,270	MALOLO.....	17,231	1,305,374	10,965
LAKE FERNALDA.....	2,595	198,948	8,071	MALTRAN.....	3,513	342,048	12,000
LAKE FIGHTING.....	2,599	186,564	7,570	MANA.....	3,283	197,400	12,000
LAKE FITCH.....	2,713	181,954	7,866	MANATAWNY (tank).....	5,030	344,963	9,000
LAKE FLAGON.....	2,609	206,800	7,627	MANATEE.....	5,948	527,718	14,388
LAKE FLATONIA.....	2,609	196,479	8,000	MANDALAY..... (X)	1,120	27,520	1,600
LAKE FLORIS.....	2,606	188,073	7,630	MANGORE.....	4,066	138,050	3,900
LAKE FRANCES.....	2,016	108,948	5,627	MANHATTAN ISLAND.....	4,834	304,738	9,072
LAKE GAITHER.....	2,689	178,187	7,137	MANINI.....	3,253	290,850	11,000
LAKE GALEWOOD.....	2,689	510,000	4,000	MANOA.....	6,805	746,844	14,976
LAKE GEYSER.....	2,692	191,980	8,270	MANUKAI.....	9,547	736,016	9,500
LAKE GIDDINGS.....	2,692	191,980	8,270	MANULANI.....	9,556	736,016	15,000
LAKE GILTEDGE.....	2,664	191,980	8,270	MARGARET.....	3,352	226,800	10,000
LAKE GIRTH.....	2,606	191,980	8,270	MARGARET DOLLAR.....	7,030	676,368	19,921
LAKE GLASCO.....	2,606	191,980	8,270	MARGARET LYKES.....	3,537	204,400	13,960
LAKE GORIN.....	2,368	110,800	5,500	MARLAN OTIS CHANDLER.....	5,520	336,000	10,000
LAKE INGLENOOK.....	2,608	200,000	8,270	MARINA (tank).....	2,951	116,340	4,200
LAKE MIBAFLORES.....	2,702	183,900	7,226	MARNE.....	6,191	462,080	12,540
LAKE TREBA.....	2,606	191,980	8,270	MARORE.....	8,215	262,400	7,220
LAKINA.....	2,059	143,000	6,000	MARSODAK.....	3,545	198,800	7,000
LANCASTER.....	5,871	300,000	8,000	Martha Buehner.....	774	36,400	2,160
LANSING.....	4,613	149,839	4,200	MATHEW LUCKENBACH.....	7,496	540,900	12,580
LARA.....	2,967	140,500	6,000	MARTINIQUE.....	2,559	196,128	4,000
LARRY DOHENY.....	7,038	510,000	18,000	MARY.....	2,150	147,000	8,000
LATOCHE.....	2,332	150,638	7,366	MARY D.....	4,961	278,190	7,967
LAVADA.....	6,052	463,089	11,000	MARY LUCKENBACH (tank).....	5,007	123,300	8,300
LEBEC (tank).....	6,900	538,946	12,566	MASSMAR.....	5,828	250,000	10,000
LEBORE.....	8,289	502,819	6,541	MATNICOCK (tank).....	6,769	347,410	6,600
LEHIGH.....	4,963	344,963	10,035	MATSONIA.....	9,402	882,000	10,960
LEMUEL BURROWS.....	7,610	542,000	12,900	MAUI.....	9,801	882,000	16,960
LENA LUCKENBACH.....	6,749	400,408	12,240	MAUNA ALO.....	6,806	515,916	12,302
LEVANT ARROW (tank).....	8,046	406,000	11,100	MAUNALEI.....	7,159	470,694	10,608
LEVIATHAN.....	59,956	2,606,016	4,723	MAUNA KEA.....	1,566	52,564	1,200
LEWIS LUCKENBACH.....	10,662	763,378	14,580	MAUNA LOA.....	1,050	52,500	3,500
Lewiston..... (X)	581	8,300	368	MAUNAWILI.....	7,409	359,962	9,729
LIBERATOR.....	7,720	475,536	12,928	MAYAN.....	2,571	196,128	4,000
LIBERTY.....	6,211	471,293	13,400	Mayfair.....	670	28,208	2,500
LIBERTY BELL.....	5,107	344,963	9,000	MEANTICUT.....	6,061	463,089	11,668
LIBERTY GLO.....	4,979	344,963	9,000	MEDINA.....	5,423	151,074	4,348
LIEBE (tank).....	7,067	608,000	16,100	Melrose.....	2,662		
LIGHTBURNE (tank).....	6,429	438,900	12,500	MELVILLE DOLLAR.....	7,032	676,368	17,568
LIGONIE (tank).....	3,737	147,000	10,000	MEMNON..... (X)	3,416	296,772	14,400
LILLIAN.....	3,482	241,470	10,260	MEMPHIS..... (X)	767	92,400	1,164
LILLIAN LUCKENBACH.....	8,536	628,085	11,400	MEMPHIS CITY.....	5,686	423,834	12,000
LIMON.....	3,316	207,760	6,750	MERCER.....	6,219	462,080	12,200
LIVINGSTON ROE (tank).....	8,194	120,000	10,000	MERCER VICTORY.....	5,500	324,063	7,920
LOCKPORT.....	6,214	587,524	6,214	MERICOS H. WHITTIER (tank).....	6,972	408,148	13,400
LORAIN.....	6,213	471,237	13,400	METAPAN.....	4,588	218,720	4,580

† Composite.

Name of vessel	Gross tons	Bunker capacity	Cruising radius	Name of vessel	Gross tons	Bunker capacity	Cruising radius
		Gallons	Miles			Gallons	Miles
METON (tank).....	7,311	282,400	7,220	NEW YORK CENTRAL NO. 28.....	508	7,756	960
MEVANIA (tank).....	6,947	282,400	7,220	NIAGARA.....	1,260	14,000	850
MEXICAN.....	8,601	445,280	8,500	NISHMAHA.....	6,076	330,349	8,625
MEXOIL (tank).....	1,370	31,080	2,000	Nitina.....	2,373	124,400	7,400
MICHIGAN.....	5,609	354,341	9,888	NOCKUM.....	6,094	490,000	14,350
MIDWAY (tank).....	978	24,320	1,500	NOKATAY.....	6,086	490,000	12,000
MILLINGOCTET.....	3,274	210,600	9,000	Nome City.....	689	27,468	2,268
MINEOLA.....	2,458	198,388	8,000	NORA (tank).....	9,620	319,751	7,000
MINNEQUA.....	5,165	370,000	11,000	NORMA.....	2,648	147,000	5,250
MINNESOTA.....(X)	1,411	75,600	2,250	NORTH AMERICAN.....(XX)	2,317	71,060	2,870
MINNESOTAN.....	6,617	520,800	14,400	NORTH KING.....	5,064	378,000	12,700
MISSOULA.....	4,553	253,603	7,500	NORTH LAND.....	3,121	67,280	1,500
MITCHELL.....	5,510	540,060	13,332	NORTHWESTERN.....	3,094	213,024	5,600
MOBILE.....(X)	1,537	37,800	1,986	NORUMBEGA.....	5,582	310,186	8,004
MOBILE CITY.....	6,157	423,294	12,000	NORWALK.....	2,167	91,798	5,042
MOHAWK.....	5,806	277,200	7,000	Norwood.....	1,323	79,044	6,600
MOHAYE (tank).....	6,900	538,946	12,556	NOSA CHIEF.....	2,718	60,460	2,400
MOMUS.....	6,413	344,812	9,910	NOSA KING.....	3,237	315,712	11,864
MOMASSES.....	5,983	490,000	12,000	NOSA PRINCE.....	3,280	315,712	11,864
MONROE.....	5,628	351,250	8,685	NOSA QUEEN.....	3,280	315,712	11,864
MONTANA.....	7,771	464,520	11,000	NOTO.....	1,419	40,362	4,550
MONTANAN.....	6,275	570,000	15,264	O. T. WARING (tank).....	5,579	382,050	14,210
MONTAUK.....	7,771	250,000	10,000	OAKMAN.....	6,061	468,300	12,672
MONTEBELLO (tank).....	8,272	366,000	15,600	OAKMAR.....	5,766	294,000	10,000
MONTREY.....	4,729	212,730	4,110	OAKPARK.....	6,060	300,000	4,000
MONTGOMERY CITY.....	5,086	414,834	12,000	OAKSPRING.....	6,059	464,940	12,500
MORRO CASTLE.....	11,520	551,000	5,000	OAKWOOD.....	6,071	473,740	6,071
MOSELLA.....	6,034	490,000	12,000	OCCIDENTAL (tank).....	6,425	438,900	12,500
MOUNT EVANS.....	6,267	354,143	7,000	ODUNA.....	3,474	296,688	11,400
MOUNT SHASTA.....	4,729	485,568	17,898	OGONIZ.....	5,028	344,963	9,900
Mukilteo.....	1,230	49,350	3,480	OHIO.....	913	52,000	
Multnomah.....	969	33,561	3,316	OHIOAN.....	6,525	470,652	14,031
MUNAIRES.....	4,620	428,120	12,261	OLEAN.....	7,118	405,594	10,900
MUNAMAR.....	3,440	150,204	4,049	OLEUM (tank).....	2,968	47,040	1,350
MUNAMI.....	2,594	193,000	2,000	OLYMPIA.....	6,406	620,000	14,000
MUNARGO.....	6,484	540,148	11,404	OLYMPIC.....(X)	1,303	8,452	875
MUNBRAYR.....	4,835	333,026	11,923	OLYMPIC.....	1,876	110,460	3,000
MUNDELTA.....	4,746	419,780	12,272	OLYMPIC (tank).....	5,335	363,000	14,500
MUNDIXIE.....	3,285	166,200	6,000	ONEIDA.....	2,309	124,166	4,350
MUNDOLPHIN.....	3,285	300,000	7,000	ONEIDA.....	2,684	188,496	7,500
MUNINDIES.....	4,576	428,120	12,261	ONONDAGA.....	2,309	124,166	6,150
MUNISLA.....	2,220	147,000	6,240	ORANI.....	6,040	72,660	7,000
MUNLEON.....	2,606	196,393	10,000	OREGON (tank).....	7,017	336,000	10,000
MUNLISTO.....	2,606	193,900	8,000	OREGON.....	6,057	473,740	11,068
MUNLOYAL.....	2,674	193,900	8,500	OREGONIAN.....	6,275	462,000	12,000
MUNMYSTIC.....	5,685	359,362	11,100	ORIENTE.....	11,520	551,000	5,000
MUNPLACE.....	3,235	287,730	13,028	ORITANI.....	1,362	87,640	5,000
MUNRIO.....	3,378	336,000	10,004	ORIZABA.....	6,937	485,287	7,000
MUNBOMO.....	2,948	214,067	12,048	ORMES.....	1,362	87,640	5,000
MUNTROPIC.....	5,670	420,000	10,000	OSAGE.....	2,649	216,000	10,000
MURRAY HILL.....	593	9,000	450	OSCAR D. BENNETT.....	4,710	176,400	5,148
MUSKOGEE (tank).....	7,034	450,000	12,600	OSKAWA.....	6,100	504,114	14,350
				OSSINING.....	4,801	254,586	7,938
N. R. LANG.....(X)	528	2,520	300	OTHO.....	4,839	254,586	7,000
NABESNA.....	2,451	186,584	7,570	OZARK.....	2,689	176,187	7,068
NACATA.....	5,976	556,403	10,000	OZETTE.....	6,078	72,660	7,000
NAMASKET.....	6,063	463,039	11,608	PACNET.....	5,527	505,000	12,000
NANTAHALA.....	5,714	446,509	12,546	PACIFIC.....	6,034	441,261	11,628
NANTASKET.....	5,268	338,240	11,188	PACIFIC CEDAR.....	5,237	460,000	14,000
NAPA VALLEY.....(X)	2,189	23,100	1,200	PACIFIC HEMLOCK.....	5,651	504,000	14,000
NARBO.....	6,085	490,000	12,000	PACIFIC FIE.....	5,645	399,318	13,100
NARCISSUS.....	6,085	490,000	12,000	PACIFIC OAK.....	5,622	378,000	14,800
NASHABA.....	6,062	463,039	11,608	PACIFIC PINE.....	5,435	453,520	4,000
NATCHEZ.....(X)	757	92,400	1,164	PACIFIC REDWOOD.....	6,683	420,000	5,700
NATIRAR.....	4,659	336,343	8,870	PACIFIC STRUCE.....	5,509	397,618	13,100
NERRASKAN.....	6,682	378,000	12,000	PACO.....	2,367	188,500	5,000
Necanicum.....	752	32,032	2,120	PADMSAY.....	4,536	281,478	8,316
Nehalem.....(X)	685	26,040	2,000	PAGASSET.....	5,827	505,000	12,000
NELSON (tank).....	4,746	189,000	5,000	PANAMAN.....	6,585	470,652	13,447
NELSON TRAVELER.....	4,607	65,394	15,600	PAN AMERICA.....	13,712	1,197,000	12,000
NEMAHA.....	6,501	342,960	7,000	PANOL (tank).....	1,370	39,400	2,500
Neptune.....(X)	548	56,000	3,800	PANUO.....	3,570	208,236	7,080
NEVADA.....	6,915	252,000	3,500	PAPOOSE (tank).....	6,177	281,940	10,000
NEVADA.....	5,645	513,357	14,810	PARIMINA.....	4,611	194,000	5,000
NEVADAN.....	4,734	391,260	12,804	PASTORES.....	7,241	207,760	6,750
NEW BRITAIN.....	4,826	405,650	7,005	PAT DORENY.....	7,063	420,000	10,000
NEW JERSEY (tank).....	6,414	438,900	21,500	PATRICK HENRY.....	7,586	530,544	14,490
NEW ORLEANS.....(X)	1,952	17,472	1,000	PAUL LUCKENBACH.....	6,006	515,802	9,849
NEWPORT.....	2,643	103,362	6,500	PAUL H. HARWOOD (tank).....	6,520	199,028	6,135
NEW WINDSOR.....	5,590	320,340	7,920	PAULSBORO (tank).....	6,098	478,000	12,000
NEW YORK (tank).....	6,389	323,912	7,000	PAUL SHOUP (tank).....	6,516	401,131	10,450
NEW YORK.....	4,969	94,980	2,100	PAWNER.....	1,907	24,780	2,400
NEW YORK.....	5,570	541,380	13,100	PEACOCK.....(X)	741	67,200	3,500
NEW YORK CENTRAL NO. 14.....	556	5,667	720				

Oil Burning Steam Vessels

957

Name of vessel	Gross tons	Bunker capacity	Cruising radius	Name of vessel	Gross tons	Bunker capacity	Cruising radius
		Gallons	Miles			Gallons	Miles
PECOS.....	4,572	224,680	4,500	REDONDO.....	1,224	86,640	2,412
PENNMAR.....	5,868	333,000	11,000	Redwood.....	1,793	81,000	4,000
PENNSYLVANIA (tank).....	6,390	438,900	12,500	Redfern..... (X)	627	7,728	655
PENNSYLVANIA.....	5,652	508,047	14,810	RELIEF..... (X)	889	157,812	10,500
PENNSYLVANIA.....	20,526	1,533,500	20,000	REMYE.....	4,744	268,565	7,928
PENNSYLVANIA SUN (tank).....	8,862	554,188	12,880	RENSSELAER..... (X)	2,000	9,000	900
PENNSYLVANIAN.....	6,579	470,652	13,220	REPUBLIC.....	5,036	172,200	6,885
PERALTA..... (X)	2,075			REPUBLIC.....	17,910	896,646	13,000
PERRY L. SMITHERS.....	4,653	231,115	8,000	REXMOND (tank).....	6,444	608,200	15,246
PETER HELMS.....	8,328	349,810	12,200	ROANOKE (tank).....	6,425	438,900	14,500
PETER KEER.....	6,600	705,264	24,000	ROBERT FULTON..... (X)	2,168	16,620	400
PETER STUYVESANT..... (X)	1,721	15,400	1,000	ROBERT JOHNSON.....	2,010	143,304	9,300
PHOENIX (tank).....	5,731	305,785	8,000	ROBERT LUCKENBACH.....	6,461	486,822	11,664
PHYLLIS.....	1,266	53,004	3,657	ROBERT E. HOPKINS (tank).....	6,624	227,000	5,000
Piedmont..... (X)	1,854			ROBERT E. LEE.....	5,184	110,600	3,400
PIONEER.....	1,361	813,000	13,200	ROBERT W. STEWART.....	4,161	114,825	2,000
PIONEER (tank).....	5,076	313,000	13,200	ROBIN ADAIR.....	6,805	462,000	12,000
PIPESTONE COUNTY.....	5,102	344,963	9,000	ROBIN GOODFELLOW.....	6,585	288,557	8,200
PLOW CITY.....	3,249	284,000	9,400	ROBIN GRAY.....	6,896	461,160	15,280
POINT ANCHA.....	4,814	546,000	15,000	ROBIN HOOD.....	6,897	500,000	12,000
POINT ARENA.....	3,545	294,000	14,000	ROCHESTER (tank).....	6,836	260,710	12,000
POINT BONITA.....	3,283	323,860	12,000	ROCKAWAY.....	993	8,000	2,300
POINT CALETA.....	4,823	364,738	9,075	ROCKPORT.....	5,401	540,900	13,100
POINT CHICO.....	4,870	378,000	20,000	Roosevelt..... (X)	618	67,300	4,000
Point Fermin.....	3,283	327,600	13,000	ROYAL ARROW (tank).....	7,794	356,730	9,108
POINT GORDA.....	3,283	294,000	14,000	RUTH ALEXANDER.....	8,125	248,000	5,300
POINT LOMA.....	2,119	125,874	6,300	RUTH KELLOGG (tank).....	5,030	344,963	9,000
POINT MONTARA.....	3,283	329,000	12,000	RUTH LYKES.....	2,637	147,000	3,500
POINT PALMAR.....	4,834	364,738	9,072	Ryder Hanliff.....	1,343	57,600	3,100
POINT REYES.....	3,286	198,800	7,000	S. A. PERKINS.....	4,839	278,655	7,000
POINT SALINAS.....	4,834	250,000	7,000	S. B. HUNT (tank).....	6,840	368,360	10,250
POINT SAN PABLO.....	3,280	328,000	10,000	S. M. SPALDING (tank).....	7,175	196,216	10,000
POINT SAN PEDRO.....	2,280	328,000	10,000	S. C. T. DODD (tank).....	7,054	896,814	11,000
POINT SUR.....	3,286	327,600	13,000	SACANDAGA.....	4,967	323,963	10,184
POLARINE (tank).....	4,046	254,000	11,400	SACARAPPA.....	4,965	323,963	10,184
POLYBIUS.....	7,041	305,237	8,920	SAC CITY.....	5,735	323,963	10,184
POMONA.....	7,583	420,000	11,000	SAGO.....	5,166	323,963	7,000
PONCE.....	3,506	141,918	5,620	Sacramento..... (X)	2,254		
Port Angeles.....	1,368	50,568	3,720	Sacramento..... (X)	780		
PORTMAR.....	5,550	370,146	9,576	SACRAMENTO.....	4,752	300,000	6,000
PORTO RICO.....	4,301	266,910	5,922	Sagadahoc.....	6,275	515,635	12,302
Potrero..... (X)	531			SAGAMORE.....	2,502	191,980	5,270
POUGHKEEPSIE.....	5,588	320,340	7,920	SAGAPORACK.....	5,113	323,963	10,184
PRESIDENT ADAMS.....	10,816	1,040,000	15,000	Sage Brush.....	5,519	380,000	10,000
PRESIDENT CLEVELAND.....	14,123	1,199,000	12,500	Saginaw.....	886	42,000	2,800
PRESIDENT FILLMORE.....	15,575	965,817	10,125	SAGUACHE.....	5,021	323,963	10,184
PRESIDENT GARFIELD.....	10,496	1,040,000	15,000	SAHALA.....	5,028	323,963	10,184
PRESIDENT GRANT.....	14,119	1,171,898	13,200	ST. LOUIS..... (X)	757	92,400	1,164
PRESIDENT HARDING.....	13,869	1,189,000	12,600	SALAAM.....	5,990	556,403	14,678
PRESIDENT HARRISON.....	10,533	1,040,000	15,000	SALVATION LASS.....	4,985	344,963	9,000
PRESIDENT HAYES.....	10,533	1,040,000	15,000	SAMOA.....	1,997	147,000	5,600
PRESIDENT JACKSON.....	14,123	1,990,100	12,500	SAMUEL L. FULLER (tank).....	6,930	508,940	10,000
PRESIDENT JEFFERSON.....	14,174	990,000	10,000	SAMUEL Q. BROWN (tank).....	6,624	401,131	10,540
PRESIDENT JOHNSON.....	15,543	965,817	10,125	SAN ANGELO.....	5,657	300,200	9,500
PRESIDENT LINCOLN.....	14,187	105,000	11,258	SAN ANSELMO.....	5,788	596,400	16,000
PRESIDENT MCKINLEY.....	14,127	1,189,000	12,600	San Antonio.....	765	24,300	2,900
PRESIDENT MADISON.....	14,187	1,139,678	11,258	SAN ANTONIO.....	2,689	178,157	7,412
PRESIDENT MONROE.....	10,533	1,040,000	15,000	SAN BERNARDINO.....	5,751	158,000	15,000
PRESIDENT PIERCE.....	14,123	1,139,678	11,258	SAN CLEMENTE.....	5,493	508,000	17,000
PRESIDENT POLK.....	10,500	1,040,000	15,000	SAN DIEGO.....	4,994	440,330	14,000
PRESIDENT ROOSEVELT.....	13,869	1,139,678	11,252	San Diego.....	1,457	52,500	2,000
PRESIDENT TAFT.....	14,123	1,138,600	13,578	SAN DOMINGO.....	4,760	450,000	13,000
PRESIDENT VAN BUREN.....	10,533	1,040,000	15,000	SAN FELIPE.....	5,918	336,000	4,125
PRESIDENT WILSON.....	14,127	1,189,000	12,600	SAN GABRIEL.....	4,821	429,000	8,000
Pride of the River..... (X)	619			SAN JACINTO.....	6,069	864,366	11,648
PRINCETON (tank).....	5,051	313,000	13,200	SAN JOSE.....	3,309	207,750	6,750
PROVIDENCE.....	2,677	183,900	7,236	SAN JUAN.....	3,511	143,304	5,677
PROVINCETOWN.....	6,216	320,621	8,712	SAN JULIAN.....	6,872	372,400	9,700
PRUSA.....	5,113	323,963	10,184	SAN LEANDRO..... (X)	1,658		
PUEBLO.....	4,469	272,000	5,000	SAN LORENZO.....	6,576	406,362	6,864
Pyramid..... (X)	603	8,400	500	SAN LUCAS.....	6,588	672,000	14,000
QUAKER CITY.....	4,961	344,963	9,000	SAN MARCOS.....	5,758	567,000	2,300
QUEEN.....	2,727	135,748	2,874	SAN MATEO..... (X)	1,782		
Quinault.....	1,138	52,500	2,800	SAN MATEO.....	3,289	224,570	6,000
QUINCONCK.....	5,144	323,963	10,184	SAN PEDRO.....	2,285	217,916	10,844
QUITACAS.....	4,767	268,872	7,928	SAN PEDRO.....	6,216	441,127	14,000
R. D. LEONARD (tank).....	1,778	47,800	3,600	SAN RAFAEL.....	5,479	400,840	9,184
R. G. STEWART (tank).....	7,530	262,000	7,000	SAN SIMEON.....	5,561	546,000	19,000
R. J. HANNA (tank).....	7,095	105,657	16,506	SAN VINCENTE.....	5,597	336,000	9,600
RAMONA.....	893	427,500	9,700	SANDWICH.....	2,606	191,980	8,270
RAWLEIGH WARNER.....	3,663	183,000	2,200	Santa Ana.....	1,218	28,098	2,518
REAPER (tank).....	6,407	438,900	12,500	Santa Barbara.....	693	33,000	2,600
				SANTA CECILIA.....	6,263	300,000	10,000
				SANTA CLARA.....	2,282		

Name of vessel	Gross tons	Bunker capacity	Cruising radius	Name of vessel	Gross tons	Bunker capacity	Cruising radius
		<i>Gallons</i>	<i>Miles</i>			<i>Gallons</i>	<i>Miles</i>
SANTA ELISA.....	5,004	364,711	7,966	STUYVESANT.....	598	8,000	2,300
SANTA EULALIA.....	2,647	180,050	10,000	SUBOATCO.....	3,265	290,850	7,000
SANTA INES.....	1,742	184,400	8,000	SUCARSCO.....	3,263	300,000	7,000
SANTA ISABEL.....	2,647	184,615	8,491	SUCUBACO.....	3,265	300,000	7,000
SANTA MARIA (tank).....	8,088	341,000	7,500	SUDAWSONCO.....	3,253	300,000	7,000
SANTA MARTA.....	4,001	239,400	3,500	SUDURCO.....	3,545	192,515	8,000
SANTA TECLA.....	2,492	201,634	8,000	SUEDCO.....	3,545	300,000	7,000
SANTA TERESA.....	4,858	379,912	12,800	SUEICO.....	3,285	290,850	11,340
SANTA VERONICA.....	2,647	184,614	8,491	SUGILLENCO.....	3,285	192,515	8,000
SANTIAM.....	946	34,440	2,800	SUJAMECO.....	3,285	198,800	9,452
SANTOPE.....	7,117	263,937	6,310	SULANIERCO.....	3,253	290,850	11,304
SAPINERO.....	5,106	323,993	10,184	SUMANCO.....	3,253	290,850	11,340
SARAMACCA.....	3,212	139,650	8,000	SUMMERLEAF.....	6,141	573,632	16,000
SARCOXIE.....	5,116	419,700	8,000	SUNBEAM (tank).....	6,664	380,800	9,000
SATARTIA.....	4,994	700,000	12,500	SUNDANCE.....	5,183	344,963	9,000
SAUGERTIES.....	5,101	323,993	10,184	SUNELSCO.....	3,250	290,850	11,340
Sausalito..... (X)	1,766			SUNEWARKCO.....	3,253	198,800	9,452
SCANTIC.....	5,106	323,993	10,184	SUNEWCO.....	3,252	290,850	11,000
SCHENECTADY.....	5,114	323,993	10,184	SUNUGENTCO.....	3,253	290,850	11,340
SCHODACK.....	5,041	323,000	9,000	SUPORTCO.....	3,285	290,850	11,340
SCHORABIE.....	4,971	323,993	10,184	SURAILCO.....	3,285	540,000	6,000
SCHOODIC.....	4,932	323,993	10,184	SURICO.....	3,253	290,850	11,340
SCOTTSBURG.....	7,771	427,500	9,700	SURINAM.....	2,677	183,900	6,400
SEA GATE.....	593	8,000	2,300	SURAN V. LUCKENBACH.....	7,394	541,131	10,800
SEA THRUSH.....	5,807	355,746	8,070	SUSPEARCO.....	3,218	290,850	11,340
SEATTLE..... (X)	504	14,406	887	SUTHERLAND.....	4,784	300,000	6,000
SEATTLE.....	7,001	587,160	14,000	SUTORPCO.....	3,289	290,850	11,340
SEATTLE SPIRIT.....	5,627	300,649	10,125	SUTRANSCO.....	3,285	300,000	7,000
SELMA CITY.....	5,686	414,834	12,000	SUWARINCO.....	3,253	192,511	8,000
SEMINOLE.....	5,896	306,768	7,000	SUWIED.....	3,249	198,000	7,010
Shasta.....	878	33,642	2,700	Svea.....	618	25,000	1,700
SHASTA..... (X)	1,732			SWIFARROW (tank).....	8,206	210,000	8,000
SHAWNEE.....	6,209	300,000	7,000	SWIFTEAGLE (tank).....	8,206	471,786	11,233
SHELTON.....	6,062	520,000	10,000	SWIFTLIGHT (tank).....	8,206	121,000	8,000
SHERANDOMAN (tank).....	6,414	438,900	12,500	SWIFTSOUT (tank).....	8,206	471,786	11,233
SHICKSHINNY.....	5,103	344,963	9,000	SWIFTSURE (tank).....	8,206	471,786	11,233
SHINNECOCK..... (X)	1,402	13,000	620	SWIFTWIND (tank).....	8,206	471,786	11,233
SIBONEY.....	6,937	485,287	6,840	SYLVAN ARROW (tank).....	7,797	355,000	9,520
SIDNEY M. HAUPTMAN.....	6,094	612,018	17,100	SYRACUSE..... (X)	1,344	12,790	650
SIERRA.....	6,023	682,500	10,000	SYROS.....	6,501	342,960	7,000
SILETS.....	5,757	354,341	9,853				
SILVERADO.....	2,296	130,103	5,400	T. J. WILLIAMS (tank).....	8,211	311,920	13,965
SINASTA.....	6,062	463,039	11,000	T. A. D. JONES.....	3,092	126,000	4,000
Siskiyou.....	884	40,320	3,000	TACHIBA.....	2,325	133,013	6,669
SIXAOIA.....	4,693	102,650	3,987	TACOMA..... (X)	836	16,800	1,068
SKAGWAY.....	1,838	110,222	4,956	TACOMA.....	7,001	640,000	14,000
SOLANA (tank).....	6,702	353,600	8,000	Tahoe.....	751	22,000	1,500
Solano..... (X)	3,549			TAMALPAIS..... (X)	1,631		
Solano.....	943	33,600	1,800	TAMALHUA (tank).....	10,227	437,136	16,600
SOL DUC.....	1,085	43,280	2,475	TAMPICO..... (XX)	1,894	48,000	2,500
SONOMA.....	5,985	768,180	11,354	TANANA.....	3,474	179,214	8,767
SONOMA VALLEY.....	630	14,414	1,220	TASHMOO.....	3,249	198,800	7,000
SOUTHERN CROSS.....	13,788	1,191,100	12,000	TEJON (tank).....	7,004	262,400	7,220
SOUTH AMERICAN..... (XX)	2,662	85,000	3,087	TEXADA.....	2,477	129,770	5,800
SPENCER KELLOGG (tank).....	5,104	214,115	5,200	TEXAN.....	8,594	713,664	12,700
SPRAGUE..... (X)	1,479	84,000	2,000	TEXAS (tank).....	6,368	420,000	10,000
SPRINGFIELD.....	5,641	505,000	12,000	TEXAS.....	5,638	354,341	9,868
STANDARD (tank).....	9,724	435,780	10,580	TEXMAR.....	5,505	462,000	12,000
STANDARD ARROW (tank).....	7,794	355,000	9,620	THE ANGELES.....	5,481	460,840	9,184
STANLEY.....	6,463	334,390	9,108	THERMO (tank).....	4,487	224,028	9,000
STANLEY DOLLAR.....	5,929	275,688	7,625	THOMAS H. WHEELER (tank).....	7,053	452,960	11,500
Stanwood.....	1,129	44,016	3,477	THOMAS P. BEAL.....	6,032	140,000	12,000
STARR.....	525	27,840	2,023	Thoroughfare..... (X)	2,620		
STATE OF DELAWARE..... (X)	814	11,968	800	TIGER.....	5,992	475,100	10,000
STATE OF PENNSYLVANIA..... (X)	814	11,968	800	TILLAMOOK.....	2,117	126,000	3,500
STEEL AGE.....	6,187	427,140	11,500	TIMBERMAN.....	2,059	210,000	13,300
STEEL ENGINEER.....	5,686	414,834	12,000	TILLIE LYKES.....	2,606	147,000	6,800
STEEL EXPORTER.....	5,686	414,834	12,000	Tiverton.....	557	21,378	1,883
STEEL INVENTOR.....	5,686	414,834	12,000	TIVIVES.....	4,538	102,650	2,987
STEELMAKER.....	6,187	427,140	11,500	TOLOA.....	6,494	347,500	8,300
STEEL MARINER.....	5,686	414,834	12,000	TOLOGA.....	5,527	505,000	12,000
STEEL NAVIGATOR.....	5,718	414,834	12,000	TOMALVA.....	5,104	344,963	9,000
STEELORB.....	8,215	470,000	10,000	TOPA TOPA.....	5,453	460,976	9,702
STEEL RANGER.....	5,686	414,834	12,000	TOPILA (tank).....	5,125	102,650	3,967
STEEL SCIENTIST.....	5,718	414,834	12,000	TORRES (tank).....	4,943	102,650	3,987
STEEL SEAFARER.....	5,718	414,834	12,000	TOURIST.....	517	4,200	280
STEEL TRADER.....	5,686	414,834	12,000	TRACY BROTHERS.....	5,731	305,785	8,000
STEEL TRAVELER.....	7,066	414,834	12,000	TRANSVORD II..... (X)	1,625	56,075	5,100
STEEL VOYAGER.....	6,187	427,140	11,500	Transit..... (X)	1,566		
STEEL WORKER.....	5,686	414,834	12,000	TRIMOUNTAIN (tank).....	6,385	317,500	8,258
STELLA LYKES.....	2,609	206,860	7,627	TRINIDAD.....	974	34,440	2,500
Storm King..... (X)	1,076	515,064	14,203	TRINIDADIAN (tank).....	2,450	126,000	5,000
STUART DOLLAR.....	7,088	676,200	17,563	TRIPP.....	5,703	267,000	7,500

Oil Burning Steam Vessels

959

Name of vessel	Gross tons	Bunker capacity	Cruising radius	Name of vessel	Gross tons	Bunker capacity	Cruising radius
		Gallons	Miles			Gallons	Miles
TROJAN.....(X)	2,571	2,100	900	WEST CAMARGO.....	5,822	571,200	14,000
TRUJILLO.....(X)	2,114	124,680	9,000	WEST CAMPGAW.....	5,565	394,360	7,000
TULSA.....	5,063	344,963	9,000	WEST CAPE.....	5,661	465,800	12,400
TULSAGAS (tank).....	7,120	420,000	12,500	WEST CAWTRON.....	5,534	577,786	15,348
TURRIALBA.....	4,572	243,760	6,500	WEST CELERON.....	5,763	355,465	11,116
TUSCALOOSA.....(X)	1,537	10,638	230	WEST CELINA.....	6,187	355,465	11,116
TUSCALOOSA CITY.....	5,886	414,834	12,000	WEST CHATALA.....	6,187	267,000	10,461
TUSTEM (tank).....	6,882	262,400	7,312	WESTCHESTER.....	5,628	344,806	10,381
ULUA.....	6,494	295,680	8,400	WEST CHESTWALD.....	5,711	267,000	10,461
Umatilla.....	551	130,314	1,200	WEST CHITAC.....	5,627	586,908	14,792
UPSHUR.....	2,637	106,338	7,600	WEST COBALT.....	5,734	354,341	10,300
UTACARBON (tank).....	7,076	538,946	7,700	WEST COHAS.....	5,647	309,257	9,080
VACUUM (tank).....	7,009	710,622	7,000	WEST COMFO.....	6,700	355,465	11,116
VELMA LYKES.....	2,606	197,400	7,000	WEST CORUM.....	5,795	415,500	9,000
VREDOL (tank).....	1,224	70,000	2,000	WEST CRESKEY.....	5,596	308,257	9,671
VENEZUELA.....	5,641	498,960	13,200	WEST DUFFEE.....	5,622	308,257	9,500
VENTURA.....	5,986	768,180	11,854	WEST EKONK.....	5,630	308,257	9,500
VERMAR.....	5,567	540,000	12,900	WEST ELCASCO.....	5,766	308,257	9,500
VICKSBURG.....(X)	757			WEST ELDARA.....	5,607	308,257	9,500
VICTORIA.....	3,868	279,888	6,688	WEST GALETA.....	5,435	269,704	7,660
VICTORIOUS.....	7,597	460,390	11,378	WEST GAMBO.....	5,579	308,257	9,500
VINCENT.....	6,210	462,000	13,700	WEST GOTOMSKA.....	5,728	308,257	9,500
VIRGINIA (tank).....	6,390	438,900	12,500	WESTHAMPTON.....	5,832	355,746	7,900
VIRGINIA.....	20,773	1,533,500	20,000	WEST HARCUVAR.....	5,696	355,465	10,080
VIRGINIA SINCLAIR.....	6,151	260,000	8,350	WEST HARDWAY.....	5,702	355,465	10,080
VIRGINIAN.....	8,015	618,350	16,350	WEST HARGRAVE.....	6,280	354,341	10,080
VOLUNTEER.....	7,717	487,535	17,394	WEST HARLAN.....	6,167	555,000	21,000
VOLUSIA.....	2,686	105,338	7,600	WEST HARSHAW.....	5,756	354,143	7,000
W. C. TEAGLE (tank).....	9,551	490,000	12,400	WEST HARTLEY.....	5,757	354,341	9,868
W. D. ANDERSON (tank).....	5,168	290,000	7,560	WEST HASSAYAMPA.....	5,757	354,143	7,000
W. E. HUTTON (tank).....	7,076	480,300	11,000	WEST HERMATITE.....	5,621	341,850	9,000
W. F. BURDELL (tank).....	7,044	538,946	15,000	WEST HIRA.....	5,372	460,840	9,184
W. H. LISBY (tank).....	8,169	450,786	13,496	WEST HOBOMAC.....	5,527	308,257	9,671
W. H. TILFORD (tank).....	5,673	278,000	9,360	WEST HUMHAW.....	5,527	308,257	9,080
W. J. HANNA (tank).....	7,039	381,070	9,000	WEST IMBODEN.....	5,751	354,341	10,300
W. L. CONNELLY (tank).....	3,098	143,430	5,300	WEST INDIAN.....	5,702	278,752	7,660
W. L. STEED (tank).....	6,409	336,000	10,000	WEST IRA.....	5,702	353,283	1,469
W. M. BURTON (tank).....	7,094	210,000	4,500	WEST IRMO.....	5,900	504,924	13,554
W. M. IRISH (tank).....	7,123	450,324	11,200	WEST ISLETA.....	5,680	327,600	11,800
W. M. TUPPER.....	1,756	102,372	5,134	WEST IVIS.....	5,785	335,233	9,146
W. R. CHAMBERLIN, Jr.....	2,264	131,400	4,500	WEST JAFFREY.....	5,623	359,556	10,461
W. S. FARISH.....	11,752	417,000	15,130	WEST KEBAR.....	5,620	508,620	14,810
W. S. MILLER (tank).....	6,984	591,086	16,898	WEST KEDRON.....	5,620	508,620	14,810
W. S. RHEEM (tank).....	9,838	500,571	10,089	WEST KEENE.....	5,600	500,000	13,000
W. W. BRUCE (tank).....	6,728	210,000	5,000	WEST KYKA.....	6,096	355,465	9,600
W. W. MILLS (tank).....	6,816	401,131	10,450	WESTLAKA.....	5,771	308,257	9,324
WABAN.....	6,038	430,628	16,420	WEST LASHAWAY.....	5,637	308,257	9,500
WACOSTA.....	5,976	556,403	14,600	WEST LOQUASSUCK.....	5,644	308,257	9,500
WAIALEALE.....	3,092	156,225	4,500	WEST MADAKET.....	5,654	308,257	9,500
WAIMEA.....	1,057	36,000	1,900	WEST MAHOMET.....	5,527	308,257	9,163
WALDEN.....	5,511	320,340	7,920	WEST MAHWAH.....	5,603	465,864	12,400
WALLINGFORD.....	2,256	120,450	3,000	WEST MAXIMUS.....	5,561	308,257	9,671
WALTER JENNINGS (tank).....	9,663	558,390	14,045	WEST MODUS.....	5,690	355,465	11,116
WALTER MILLER.....	7,294	452,000	12,240	WESTMORELAND.....	6,207	451,554	13,700
WALTER A. LUCKENBACH.....	8,102	640,920	13,100	WEST MUNHAM.....	5,753	355,465	10,080
WALTER D. MUNSON.....	3,703	189,874	6,265	WEST NERIS.....	5,598	513,397	12,579
Wapama.....	951	33,561	3,316	WEST NILUS.....	5,549	513,397	12,579
WARBLER.....(X)	715	67,200	4,800	WEST NOBNO.....	5,769	326,050	6,000
WARWICK (tank).....	4,469	253,218	7,900	WEST NOROKA.....	5,563	355,465	10,080
Washington.....	539	16,800	1,142	WEST NOTUS.....	5,649	509,047	14,812
WASHINGTON.....	5,564	513,387	13,608	WEST POCASSET.....	5,707	357,566	10,461
WASHINGTON.....	7,311	420,000	10,000	WEST POINT.....(X)	1,328	12,790	650
WASHINGTON SQUARE.....(X)	593	9,000	450	WEST QUECHEE.....	5,711	355,465	10,080
WASSAIC.....	5,529	269,704	7,534	WEST RABITANS.....	5,703	267,000	10,900
WATERTOWN (tank).....	6,315	210,000	7,400	WEST SAGINAW.....	6,187	357,566	10,461
WATHENA.....	6,107	320,340	8,025	WEST SEATTLE.....(X)	773	4,400	225
WATSONVILLE.....	2,220	170,495	5,000	WEST SEGOVIA.....	5,701	267,000	7,500
WAUCONDA.....	5,423	320,340	8,025	WEST SELENE.....	5,940	455,411	13,152
WAUKAU.....	6,126	320,340	8,025	WEST TACOOK.....	6,176	355,465	11,116
WAUKEGAN.....	6,209	471,237	13,464	WEST TEXAS.....	2,686	188,250	6,000
WAXAHACHIE.....	5,497	320,340	8,025	WEST TOTANT.....	5,658	355,465	10,080
WEHAWKEN.....(X)	1,402	14,048	1,100	WEST VACA.....	5,548	446,509	12,398
Wellesley.....	770	26,460	1,980	WEST VAUNA.....	5,735	355,465	11,116
WEST AMARGOSA.....	5,462	279,707	7,963	WEST ZEDA.....	5,658	357,994	10,332
WEST ARROW.....	5,802	308,257	9,500	WEST ZUCKER.....	5,548	269,704	7,000
WEST AVENAL.....	5,692	446,509	12,398	WEST ZULA.....	6,000	269,704	7,000
WEST CACTUS.....	5,579	567,000	37,200	WESTERN CITY.....	5,828	278,752	7,560
WEST CADDOA.....	5,641	397,618	13,712	WESTERN HERO.....	5,611	395,833	10,520
WEST CALUMB.....	5,946	287,500	5,700	WESTERN OCEAN.....	4,760	212,000	6,960
WEST CAMAK.....	5,647	397,618	13,100	WESTERN OCEAN.....	5,760	691,400	20,270
				WESTERN QUEEN.....	5,853	308,257	9,500
				WESTERN WAVE.....	2,556	63,924	2,600
				WESTERN WAVE.....	5,832	256,694	6,840
				WESTERN WORLD.....	13,712	1,197,000	12,000

Oil-Burning Steam Vessels

Name of vessel	Gross tons	Bunker capacity	Cruising radius	Name of vessel	Gross tons	Bunker capacity	Cruising radius
		<i>Gallons</i>	<i>Miles</i>				
WESTERNER.....	5,068	300,186	9,072	WINIFRED (tank).....	2,551	161,280	7,500
WESTWARD HO.....	5,648	278,752	9,240	WINSTON-SALEM.....	6,223	342,060	7,050
Whitney Olson.....	1,558	58,800	1,567	WISCONSIN.....	6,076	312,330	8,508
WICHITA FALLS.....	2,559	188,259	6,000	WYOMING.....	2,689	105,338	7,600
WILDWOOD.....	5,064	344,062	9,000	YAKA.....	5,976	585,403	14,600
WILHELMINA.....	6,725	722,400	16,764	YALE.....	3,818	105,084	2,540
Willamette.....	903	33,000	2,508	YALE.....(X)	1,070	13,000	1,200
WILLIAMSBURG.....	593	8,000	2,360	YALEA.....	5,976	556,403	14,600
WILLAPA.....	1,185	51,954	3,560	YANKEE ARROW (tank).....	8,046	408,096	9,100
WILLET.....(X)	715	67,200	4,800	YAPALAGA.....	5,976	556,403	14,600
WILLFARO.....	4,810	382,200	3,717	YARMOUTH.....	5,043	285,340	4,950
WILLIAM GREEN (tank).....	6,353	294,000	7,960	Yellowstone.....	767	35,200	2,700
WM. ROCKWELLER (tank).....	14,054	612,900	14,200	YESBA BUENA.....(X)	2,075		
WM. A. MCKENNY.....	5,855	378,000	14,000	YESOKINGO.....	5,749	286,339	8,290
WILLIAM F. HUMPHREY.....	7,982	277,000	6,600	YORBA LINDA (tank).....	6,900	494,150	7,617
WM. G. WARREN (tank).....	9,114	472,000	12,100	YORK.....	2,677	183,900	7,236
WILLIAM P. COWAN (tank).....				Yorkmar.....	5,613	462,000	10,000
.....(XX)	5,429	135,608	5,700	YORKVILLE.....	593	9,000	450
WM. R. KING.....	514	22,050	1,000	YOSMITE.....(X)	6,077	523,026	16,707
WM. BOYCE THOMPSON				Yosemite.....	1,782	523,026	16,707
(tank).....	7,061	414,601	11,140	YOUNGSTOWN.....	6,633	440,608	14,000
WILLMANTIC.....	4,857	216,400	4,116	YUKON.....	5,863	294,000	7,720
WILLENO.....	6,548	410,844	10,000	ZACAPA.....	4,567	229,910	4,900
WILLPOLO.....	4,810	420,000	12,508	ZAREMBO.....	4,957	319,000	5,000
Wilmington.....	990	40,950	2,784				
WILTON.....	1,827	79,064	5,391				
WIND RUSH.....	5,504	354,482	9,990				

VESSELS MEASURED UNDER CANAL RULES

Official No.	Rig	Name of vessel	United States certificate tonnage		Panama Canal certificate tonnage		Suez Canal certificate tonnage	
			Gross	Net	Gross	Net	Gross	Net
STEAM AND MOTOR VESSELS								
215979	St. s.	A. O. BEDFORD	9,455	5,899	10,896	7,688	10,738	8,151
220873	St. s.	A. L. KENT	6,030	3,744	7,047	5,132		
219477	St. s.	ABERCOS	6,076	3,729			6,194	4,527
218801	St. s.	ABRAHAM LINCOLN	7,660	4,867	8,973	6,557		
215966	St. s.	ABSAROKA	5,698	3,546	6,627	4,993		
214173	St. s.	ACME	6,878	4,304	7,165	4,926	7,038	5,065
215630	Ol. s.	ADMIRAL MOSER	2,083	1,434	2,373	1,655		
214127	Ol. s.	ADMIRAL PEARY	1,951	1,144	2,121	1,669		
216822	St. s.	ADMIRAL PROPLES	3,133	1,903	3,992	2,812		
107423	St. s.	ADMIRAL SCHLEY	2,104	1,336	2,921	2,370		
203123	St. s.	ADMIRAL SEBREE	2,446	1,866	2,473	1,860		
218681	St. s.	AFEL	5,052	3,063	6,105	4,355		
219225	St. s.	AFOUNDRIA	5,690	3,453	6,130	4,380		
217184	St. s.	AGWIDALE	4,763	2,969	5,625	4,248		
217530	St. s.	AGWISTAR	4,661	2,921	5,523	4,068	5,228	3,974
220911	St. s.	AGWIWORLD	6,771	4,143	7,720	5,615	7,118	5,316
221027	St. s.	ALA	5,976	3,700	6,529	4,712		
130907	St. s.	ALABAMA	2,801	2,173	3,130	2,157		
221109	St. s.	ALADDIN	6,882	4,223	7,408	5,112	7,276	5,291
213861	St. s.	ALAMAR	5,688	3,516	7,381	5,595		
221033	St. s.	ALLAN JACKSON	6,998	4,303	7,406	5,159	7,277	5,282
217232	St. s.	ALASKAN	6,860	4,265	7,380	5,339		
214715	St. s.	ALBERT HILL	7,115	4,403	7,462	5,118		
221038	St. s.	ALBERT E. WATTS	7,137	5,111	7,776	5,426	7,421	5,619
220518	St. s.	ALBU	5,496	3,373	6,529	4,712	6,075	4,444
220615	St. s.	ALGONQUIN	7,229	4,475	7,602	5,337	7,464	5,465
222760	St. s.	ALLEGHENY	5,486	3,361	6,333	4,509	6,165	4,580
219430	St. s.	ALMERIA LYKES	2,674	1,658	2,932	1,892	2,774	1,843
218389	St. s.	ALPHA	5,771	3,595	6,202	4,116		
220366	St. s.	ALTAIR	6,933	4,318	7,645	5,582		
212017	St. s.	ALVARADO	1,994	1,400	2,122	1,504		
218259	St. s.	AMBRIDGE	6,631	4,111	6,843	4,676	6,753	4,901
219458	St. s.	AMCROSS	5,990	3,713	6,527	4,657		
213845	St. s.	AMERICAN	6,243	3,742	6,777	4,761		
221478	St. s.	AMERICAN LEGION	13,736	8,137	15,645	10,839		
219632	St. s.	AMERICAN PRESS	5,135	3,127	6,160	4,389		
218477	St. s.	AMERICAN STAR	4,811	3,037	5,699	4,167	5,280	3,868
211906	St. s.	AMOLCO	3,101	1,891	3,230	2,121	3,266	2,134
219007	St. s.	ANACONDA	6,093	3,757	6,814	4,686	6,751	4,948
218846	St. s.	ANACORTES	4,889	3,527	5,362	3,854		
117125	St. s.	ANCON	9,640	7,551	10,157	7,689		
218067	St. s.	ANDREA F. LUCKENBACH	10,725	6,826	11,487	8,762	10,832	9,117
219251	St. s.	ANDREW JACKSON	7,746	4,926	8,973	6,694		
218694	St. s.	ANNIE MURPHY	2,606	1,609	2,696	1,707		
221292	St. s.	ANNISTON CITY	5,686	3,450	7,611	5,450	7,101	5,198
219229	St. s.	ANTIETAM	6,972	4,293	7,428	5,073	7,295	5,316
222699	Ol. y.	ARA	869	406	869	418		
220384	Ol. y.	ARAS	1,332	614	1,411	568	1,376	769
217596	St. s.	ARCHEE	7,610	4,872	8,315	6,100	7,688	5,610
218749	St. s.	ARCTURUS	2,478	1,474	2,636	1,613		
219957	St. s.	ARCTURUS	6,094	3,816	7,043	5,167		
221089	St. s.	ARDEN	5,976	3,700	6,529	4,712	6,075	4,444
212964	St. s.	ARDMORE	7,035	4,390	8,687	6,406		
219622	St. s.	ARGON	6,952	4,271	7,386	5,183	7,254	5,270
220718	St. s.	ARGOSY	4,995	3,039	6,203	4,280	5,682	4,068
219798	St. s.	ARIO	6,952	4,271	7,386	5,117	7,254	5,270
218983	St. s.	ARIZONA	5,174	3,106	5,552	3,757		
219714	St. s.	ARIZONIAN	5,855	3,593	7,983	5,916		
219800	St. s.	ARIZPA	5,517	3,392	6,529	4,712	6,075	4,452
207300	St. s.	ARLINGTON	2,431	1,431	2,479	1,506		
217590	St. s.	ARLYN	3,304	1,971	3,515	2,152		
215315	St. s.	ARTEMIS	8,413	5,247	10,861	7,939	10,576	8,033
219959	St. s.	ARTIGAS	5,161	3,144	6,204	4,314	5,648	4,136
219178	St. s.	ARYAN	6,494	4,024	6,932	5,115		
218586	St. s.	ASKAWAKE	6,148	4,617	6,571	2,944	6,093	4,587
210749	St. s.	ASTORIA	2,224	1,358	2,999	1,971		
214492	St. s.	ASTRAL	7,541	4,574	8,913	6,210	8,593	6,283
221380	St. s.	ATLANTA CITY	5,686	3,450	7,611	5,450	7,124	5,220
217709	St. s.	ATLANTIC	5,524	3,455	6,567	4,917		
219840	St. s.	ATLANTIC SUN	6,666	4,044	7,567	5,283	7,889	5,595
214459	St. s.	ATLAS	7,058	4,368	7,348	5,164		
217438	St. s.	AUBURN	6,025	3,361	6,213	3,943		

Official No.	Rig	Name of vessel	United States certificate tonnage		Panama Canal certificate tonnage		Suez Canal certificate tonnage	
			Gross	Net	Gross	Net	Gross	Net
STEAM AND MOTOR VESSELS—Continued								
219011	St. s.	AUDITOR	5,503	3,383	6,529	4,658		
219954	Ol. s.	AURORA	7,050	4,359	7,825	5,112	7,634	5,430
227206	Ol. s.	AUSTRALIA	11,628	7,221	12,514	8,427		
226944	St. s.	AXTELL J. BYLES	8,955	5,453	9,592	6,106		
218695	St. s.	BABOOSIC	5,070	4,465			6,121	4,730
214090	Ol. s.	BACOL	1,696	1,185	1,931	1,323		
218817	St. s.	BAKERSFIELD	5,545	3,458	6,593	4,924		
219676	St. s.	BALDBUTTE	6,295	3,886	6,796	4,693	6,614	4,965
218915	St. s.	BALDHILL	6,413	3,951	6,721	4,680	6,614	4,965
218165	St. s.	BALSAM	4,749	2,972	5,201	3,725		
218835	St. s.	BANNACK	4,844	2,987	5,191	3,454	5,135	3,823
210898	St. s.	BARBARA	4,665	2,874	5,534	3,868		
216348	St. s.	BARBARA CATES	5,599	3,466	6,604	4,852		
217905	St. s.	BEACONHILL	7,071	4,306	7,426	4,862	7,330	5,349
220143	St. s.	BEACONLIGHT	6,954	4,280	7,482	5,133	7,354	5,374
218837	St. s.	BEACONOIL	7,058	4,349	7,613	5,312	7,323	5,345
214848	St. s.	BEATRICE	3,450	2,188	3,724	2,613		
218500	St. s.	BELFORT	6,629	4,122	7,285	5,266	6,571	4,899
218700	St. s.	BELLBUCKLE	6,207	3,835	7,285	5,256	6,751	4,899
218988	St. s.	BELLEMINA	6,085	3,751	6,841	4,686	6,751	4,948
219139	St. s.	BELLEPLINE	6,049	3,767	6,841	4,816	6,751	4,948
219138	St. s.	BELLEROSE	6,517	4,045	6,841	4,686	6,751	4,948
219274	St. s.	BELLFLOWER	6,085	3,751	6,841	4,816	6,755	4,951
219006	St. s.	BELLHAVEN	6,098	3,760	6,841	4,686	6,751	4,948
215002	St. s.	BENJAMIN BREWSTER	5,950	3,677	6,177	4,244	5,579	3,379
219036	St. s.	BENSALEM	5,513	3,389	6,529	4,658		
220173	St. s.	BERKSHIRE	4,621	2,824	5,046	3,520	4,708	3,333
222831	St. s.	BERKSHIRE	5,486	3,361	6,333	4,509	6,165	4,580
93207	St. s.	Bertie M. Hanlon	409	257	429	288		
218155	El. s.	BESSEMER	4,762	2,927	5,067	3,354		
221032	St. s.	BESSEMER CITY	5,686	3,450	7,611	5,450		
215758	St. s.	BETA	5,665	3,516	6,240	4,097		
221913	St. s.	BETHORE	8,257	4,198	15,476	4,354	15,289	11,621
219637	St. s.	BETTERTON	7,198	4,382	7,863	5,104	7,634	5,430
220716	St. s.	BIBCO	5,107	3,115	6,160	4,433	5,682	4,068
220637	Ol. s.	BIDWELL	7,050	4,339	7,825	4,840	7,947	5,728
218905	St. s.	BIRD CITY	4,983	3,066	6,105	4,270		
221700	St. s.	BIRKENHEAD	6,960	4,297	7,502	5,042	7,400	6,241
220160	St. s.	BIRMINGHAM CITY	6,194	3,844	7,304	5,188		
215957	St. s.	BLACK POINT	5,353	3,363	5,887	3,865		
219351	St. s.	BOGOTA	2,627	1,622	2,866	1,928	2,713	1,622
221408	St. s.	BOHEMIAN CLUB	6,882	4,255	7,204	4,739	7,121	4,999
220681	St. s.	BONNIE BROOK	5,976	3,700	6,529	4,712	6,072	4,444
230447	St. s.	BORINQUEN	7,114	4,249	9,009	6,542		
217769	St. s.	BRADDOCK	6,629	4,122	7,284	5,207	6,751	4,899
217210	St. s.	BRANDYWINE	4,969	3,456	5,213	3,485		
219062	St. s.	BRAVE COEUR	6,468	4,710	6,930	5,178		
219616	St. s.	BRIDGETOWN	2,559	1,586			2,655	1,665
230338	Ol. s.	BRILLIANT	9,131	5,561	9,772	6,712		
215968	St. s.	BROAD ARROW	7,796	4,760	9,700	6,804		
204944	St. s.	BROCKTON	2,308	1,729	2,646	1,938		
217298	St. s.	Brookdale	2,935	1,730	3,066	1,841		
217678	St. s.	BROOKINGS	2,327	1,388	2,765	1,733		
219998	St. s.	BROOKLINE	5,527	3,965	6,576	4,852	6,129	4,653
218200	St. s.	BRUSH	5,114	3,102	6,105	4,355		
219188	St. s.	BUENAVENTURA	2,609	1,610	2,873	1,776		
218821	St. s.	BUFFALO BRIDGE	3,249	1,987	3,985	2,630	3,663	2,478
213834	St. s.	BYLAVL	3,289	1,980	3,649	2,189		
221861	St. s.	BYRON D. BENSON	7,953	4,932	8,546	6,860		
212628	St. s.	C. A. CANFIELD	6,156	3,898	6,344	4,177		
216756	St. s.	C. D. JOHNSON III	1,985	1,202	2,125	1,354		
215635	St. s.	C. J. BARKDULL	6,773	4,157	7,465	5,176		
212852	St. s.	CACIQUE	6,245	3,888	6,652	4,913		
217153	St. s.	CADARETTA	2,648	1,621	2,901	1,948		
216976	Ol. s.	CALICHE	4,767	2,923	5,210	3,378		
221170	St. s.	CALIFORNIA	10,388	7,886	10,853	8,271	10,761	8,521
227115	El. s.	CALIFORNIA	20,325	11,934	24,506	17,565		
222054	Ol. s.	CALIFORNIAN	7,899	4,927	8,567	6,020		
228530	Ol. s.	CALIFORNIA STANDARD	11,246	6,953	11,719	8,619		
220425	St. s.	CALMAR	5,786	3,586	6,347	4,453		
218455	St. s.	CALNO	3,283	2,000	3,958	2,581	3,663	2,478
212642	St. s.	CALORIA	4,095	2,643	4,953	3,361		
212919	St. s.	CAMAQUEY	3,462	2,162	3,910	2,719		
220909	St. s.	CAMDEN	6,653	4,153	6,997	4,959		
218095	St. s.	CANOGA	5,575	4,154	6,257	4,473		
219209	St. s.	CAPAC	5,586	3,465	6,693	4,943		
219904	St. s.	CAPILLO	5,185	3,127	6,160	4,389	5,648	4,186

Vessels Measured Under Canal Rules

963

Official No.	Rig	Name of vessel	United States certificate tonnage		Panama Canal certificate tonnage		Suez Canal certificate tonnage	
			Gross	Net	Gross	Net	Gross	Net
STEAM AND MOTOR VESSELS—Continued								
220257	St. s.	CAPULIN	4,977	3,032	6,160	4,433		
223478	St. s.	CARABOBO	2,916	1,718	3,578	2,522		
220186	St. s.	CARDONIA	5,104	3,106	6,160	4,426		
210778	St. s.	CAROLYN	2,209	2,389	3,644	2,566		
220568	St. s.	CARPLAKA	5,104	3,113	6,160	4,433	5,682	4,068
220597	St. s.	CARRABULLE	5,030	3,105	6,153	4,265	5,682	4,068
215796	St. s.	CASCANE	1,853	1,109	2,291	1,486		
218102	St. s.	CASCADE	4,839	3,635	5,376	3,883		
219292	St. s.	CASEY	5,017	3,094	6,130	4,380		
213590	St. y.	CASIANA	1,227	551	1,197	477	4,685	3,257
220574	St. s.	CASSIMIR	5,030	3,105	6,160	4,433	5,682	4,068
220630	St. s.	CASTANA	5,030	3,105	6,205	4,286	5,682	4,068
220629	St. s.	CATAHOLA	5,030	3,105	6,160	4,433	5,682	4,068
217860	St. s.	CASTLE TOWN	3,321	2,029	3,872	2,568		
216216	St. s.	Catherine D.	2,224	1,624	2,399	1,808		
204835	St. s.	CATHERINE G. SIDDEN	2,052	1,218	2,404	1,506		
219196	St. s.	CATHLAMET	5,869	3,635	6,755	4,838		
219956	St. s.	CATHWOOD	7,072	4,360	7,482	5,143	7,354	5,374
214559	St. s.	CAUTO	3,570	2,160	3,999	3,595		
220781	St. s.	CAYUGA	2,309	1,440	2,646	1,618	2,430	1,498
221144	St. s.	CERRO AZUL	8,878	5,540	9,398	6,453	9,235	6,791
221129	St. s.	CERRO EBANO	8,880	5,543	9,389	6,453	9,235	6,791
219330	Ol. s.	Cethana	2,341	1,777	2,414	1,742		
217003	Ol. s.	CHALLENGER	7,590	5,764	7,780	5,811		
219958	St. s.	CHAPPAQUA	4,755	2,912	5,193	3,663	5,137	3,825
218732	St. s.	CHARCAS	5,555	3,457	6,593	4,957		
218628	St. s.	CHARLES CHRISTENSON	5,630	3,495	6,693	4,915	6,099	4,530
220600	St. s.	CHARLES NELSON	4,633	2,905	5,659	4,138		
213899	St. s.	CHARLES PRATT	8,982	5,644	10,313	7,492		
212716	St. s.	CHARLES E. HARWOOD	2,990	1,738	3,225	2,235		
226114	St. s.	CHARLES G. BLACK	14,305	9,161	15,418	10,613		
220711	St. s.	CHARLES H. CRAMP	6,220	3,812	6,755	4,750		
220434	St. s.	CHARLES R. MCCORMICK	6,094	3,816	7,082	5,167		
221043	St. s.	CHATTANOOGA CITY	5,886	3,450	7,611	5,450	3,663	2,478
219022	St. s.	CHEPADOA	6,085	4,475	6,577	4,944	6,099	4,577
229362	Ol. s.	CHESTER SUN	9,085	5,562	9,613	6,515		
219407	St. s.	CHESTER VALLEY	5,078	3,110	6,130	4,390		
217623	St. s.	CHETOPA	3,252	1,969	3,984	2,628	3,663	2,478
219116	St. s.	CHICKASAW	4,948	3,023	6,130	4,380		
219675	St. s.	CHICKASAW CITY	6,196	3,849	7,322	5,237	6,758	4,915
217676	St. s.	CHILBAR	5,030	3,690	5,496	3,732	5,441	4,123
226870	St. s.	CHILCOF	5,391	3,368	6,609	4,973		
219919	St. s.	CHILOIL	5,107	3,541	5,549	3,955	5,441	4,123
220732	St. s.	CHILSCO	6,104	3,126	5,360	3,735		
223031	St. s.	CHILORE	8,310	4,565	14,538	4,480		
220680	St. s.	CHINA ARROW	8,403	5,228	10,084	7,388	9,983	7,818
212892	St. s.	CHINCHA	6,348	3,983	6,872	4,973		
220783	St. s.	CHIPPWA	2,309	1,440	2,615	1,581		
227520	St. s.	CHRISTY PAYNE	8,155	8,501	5,948	6,005		
216233	St. s.	CITIES SERVICE EMPIRE	8,103	5,020	8,561	5,997		
214190	St. s.	CITIES SERVICE FUEL	5,343	3,296	6,190	4,381		
216788	St. s.	CITIES SERVICE KOOLMOTOR	6,762	4,186	7,354	4,941		
221127	Ol. s.	CITIES SERVICE OHIO	7,245	4,398	7,862	5,049		
220908	St. s.	CITIES SERVICE PETROL	9,343	6,763	9,802	7,292	9,802	6,867
216606	St. s.	CITIES SERVICE TOLEDO	8,192	5,866	8,511	5,981		
219571	St. s.	CITY OF ALMA	5,630	3,401	6,529	4,737		
219259	St. s.	CITY OF ALTON	5,690	3,453	6,130	4,380		
217921	St. s.	CITY OF BALTIMORE	8,424	5,222	9,517	6,604	8,943	6,317
221006	Ol. s.	CITY OF DALHART	5,878	3,689	7,097	5,268		
219277	St. s.	CITY OF DALLAS	2,559	1,586	2,823	1,740	2,635	1,546
220962	Ol. s.	CITY OF ELWOOD	6,197	3,822	7,344	5,283		
218682	St. s.	CITY OF FAIRBURY	5,603	3,094	6,105	4,355		
219614	St. s.	CITY OF FLINT	4,963	3,033	6,130	4,380		
219348	St. s.	CITY OF FORT WORTH	2,606	1,612			2,600	1,612
216018	St. s.	CITY OF HONOLULU	10,680	6,308	11,936	7,973		
219745	St. s.	CITY OF JOLIET	6,167	3,804	7,316	5,130		
215453	St. s.	CITY OF LOS ANGELES	12,642	6,992	15,041	9,704	14,408	9,490
227902	St. s.	CITY OF NEW YORK	502	238	534	194		
219515	St. s.	CITY OF OMAHA	6,527	4,049	7,316	5,192	6,686	4,927
229038	Ol. s.	CITY OF PANAMA	2,434	1,350	3,948	2,603		
219256	St. s.	CITY OF PHILADELPHIA	2,674	1,663			2,760	1,849
220677	Ol. s.	CITY OF RAYVILLE	5,880	3,663	7,097	5,241		
228974	Ol. s.	CITY OF SAN FRANCISCO	2,433	1,349	3,848	2,606		
226335	St. s.	CITY OF SEATTLE	1,957	1,143	2,153	1,514		
218258	St. s.	CLAIRTON	6,080	3,737	7,286	5,197	6,753	4,901
213833	St. s.	CLARE	3,372	2,139	3,624	2,645		
215607	St. s.	Clairemont	1,291	712	1,569	819		

Official No.	Rig	Name of vessel	United States certificate tonnage		Panama Canal certificate tonnage		Suez Canal certificate tonnage	
			Gross	Net	Gross	Net	Gross	Net
STEAM AND MOTOR VESSELS—Continued								
219184	St. s.	CLAYBACK	5,125	3,142	6,130	4,380		
219686	St. s.	CLEARWATER	4,970	3,038	6,130	4,380	5,652	4,140
219357	St. s.	CLIFWOOD	5,104	3,127	6,130	4,380		
219226	St. s.	COAHOMA COUNTY	5,590	3,453	6,130	4,380		
207187	St. s.	COASTWISE	4,015	2,444	4,186	2,832		
217963	St. s.	COAXET	6,038	3,742	6,597	4,778		
219030	St. s.	COCKAPONSET	5,995	4,443	6,563	4,839	6,095	4,596
220608	St. s.	CODY	5,104	3,113	6,160	4,433	5,682	4,068
219482	St. s.	COLEDA	4,966	3,048	6,130	4,380		
217211	St. s.	COHASSET	5,268	3,268	6,203	4,440		
217776	St. s.	COKESET	6,176	4,401	6,291	4,454		
219293	St. s.	COLDBROOK	5,104	3,127	6,130	4,380		
219547	St. s.	COLD HARBOR	5,010	3,065	6,167	4,290		
219615	St. s.	COLDWATER	5,110	3,131	6,130	4,380		
219546	St. s.	COLLAMER	5,112	3,133	6,130	4,380		
219778	St. s.	COLLINGSWORTH	5,101	3,125	6,130	4,380	5,652	4,139
214660	St. s.	COLOMBIA	5,643	3,443	6,015	4,281		
219701	St. s.	COLORADO	2,689	1,667	2,968	2,018	2,801	1,880
218612	St. s.	COLORADO SPRINGS	6,864	5,347	7,491	5,722	7,020	5,619
211480	St. s.	COLUMBIAN	6,262	3,738	6,760	4,450		
230424	St. s.	COMET	9,153	5,583	9,820	6,750		
219805	St. s.	COMMACK	5,111	3,115	6,205	4,358	5,648	4,136
218295	St. s.	COMMERCIAL BOSTONIAN	2,730	1,693	2,969	1,976	2,780	2,780
215570	St. s.	COMMERCIAL GUIDE	4,762	2,890	6,597	4,752	5,988	4,501
219840	St. s.	COMMERCIAL PIONEER	2,686	1,665	2,915	2,005	2,771	1,864
219702	St. s.	COMMERCIAL QUAKER	2,689	1,667	2,968	2,019	2,801	1,880
215710	St. s.	COMMERCIAL TRADER	4,840	3,001	6,190	4,455		
218094	Ol. s.	Commissioner	272	128	340	118		
220444	St. s.	CONDOR	4,747	2,925	5,660	4,059	5,262	3,899
219902	St. s.	CONNERS PEAK	5,620	3,452	6,160	4,389	5,846	4,136
216848	St. s.	CONSTANCE CHANDLER	5,523	3,419	6,621	4,891		
217871	St. s.	COQUINA	2,140	1,281	2,290	1,459		
219317	St. s.	CORINTO	1,973	1,161	2,352	1,549		
214382	St. s.	CORNELIA	3,129	1,944	3,505	2,188		
208330	St. s.	CORRAL	3,109	1,920	3,225	2,198		
217197	St. s.	CORRALES	2,146	1,287	2,315	1,467		
218428	St. s.	COSTIGAN	6,126	3,800	6,529	4,728		
218760	St. s.	COSTA II	5,963	4,386	6,503	4,792	6,027	4,525
217267	Ga. s.	COUrageous	7,572	4,826	8,208	5,850	7,773	5,582
217810	St. s.	COVENA	2,372	1,413	2,765	1,799	2,723	1,978
218873	St. s.	COYA	4,954	3,074	5,667	4,227	5,270	4,013
217024	St. s.	CRANENEST	2,262	1,367	2,407	1,502		
219203	St. s.	CRANFORD	6,527	4,049			6,686	4,927
211044	St. s.	CRICKET	1,136	773	1,410	916		
219103	St. s.	CRIPPLE CREEK	6,320	4,668	6,931	5,045	6,465	4,861
145934	St. s.	CRISTOBAL	9,604	7,026	10,697	8,063		
212572	St. s.	CROFTON HALL	5,378	3,322	6,958	5,192		
220039	Ol. s.	CROWN CITY	5,428	3,374	6,736	4,881		
220582	St. s.	CULBERSON	5,453	3,395				
219906	Ol. s.	CUBORE	6,891	4,265	7,949	4,900		
219540	Ol. s.	Culbutts	2,353	1,776	2,426	1,740	2,426	1,920
219241	St. s.	CUTTHUNK	3,545	2,174	3,958	2,581	3,663	2,478
218254	St. s.	CUZCO	5,496	3,443	6,547	4,864		
214353	St. s.	D. G. SCOVIELD	7,074	4,323	8,698	5,935		
215878	St. s.	D. J. MORAN	6,669	4,091	9,607	6,548		
210753	St. s.	DAKOTAN	6,537	4,089	7,156	5,094		
219262	St. s.	DANNEDAIRE	4,310	2,520	4,613	3,018	4,430	3,179
219643	St. s.	DAVENPORT	5,491	3,370	6,529	4,712	6,075	4,452
221427	St. s.	DAVID MCKELVY	6,820	4,242	7,629	5,325		
214491	Ol. s.	DAWNITE	1,976	1,601	2,044	1,583	2,036	1,682
230634	Ol. s.	DAYLIGHT	9,180	5,599	9,797	6,736		
214568	Ol. s.	DAYLITE	1,976	1,601	2,115	1,679	2,032	1,679
219012	St. s.	DEAN EMERY	6,664	4,148	7,709	5,477		
219134	St. s.	DEFACTO	4,800	2,999	5,682	4,066	6,075	4,452
210876	El. s.	DELANE	7,572	4,826	8,313	5,901		
219454	St. s.	DELAWARE RIVER	2,606	1,612	2,865	1,654	2,713	1,622
221803	St. s.	DELAWARE SUN	8,964	5,617	9,402	6,586		
215963	St. s.	DELECTO	4,078	2,414	4,419	3,230		
218811	St. s.	DELFINA	3,480	2,060	3,804	2,340	3,576	2,363
218467	St. s.	DELIGHT	4,814	2,991	5,667	4,108	5,261	3,960
218980	St. s.	DELISLE	3,478	2,064	3,803	2,380	3,576	2,361
221218	St. y.	DELPHINE	1,265	653	1,424	765	1,379	653
215822	St. s.	DEMOCRACY	4,673	2,970	5,434	3,969		
220759	St. s.	DENALI	3,432	2,164	3,807	2,503	3,576	2,333
220449	St. s.	DEPERE	3,475	2,063	3,803	2,344		
220599	St. s.	DERBLAY	3,475	2,065	3,803	2,319	3,575	2,333
218639	St. s.	DERBYLINE	6,852	4,239	7,446	5,173	7,355	5,394

Vessels Measured Under Canal Rules

Official No.	Rig	Name of vessel	United States certificate tonnage		Panama Canal certificate tonnage		Suez Canal certificate tonnage	
			Gross	Net	Gross	Net	Gross	Net
STEAM AND MOTOR VESSELS—Continued								
218888	St. s.	DEROCHE	7,058	4,349	7,452	5,190	7,322	5,324
219258	St. s.	DETROIT-WAYNE	2,606	1,612	2,865	1,654	2,713	1,624
220007	St. s.	DIAMOND CEMENT	3,993	2,488	4,197	2,902	4,109	2,968
217540	St. s.	DIAMOND HEAD	5,603	3,465	6,433	4,648		
221907	St. s.	DIANA DOLLAR	7,033	4,321	7,582	5,521	7,065	5,200
222822	St. s.	DICKENSON	831	391	860	393		
219008	St. s.	DILLWYN	6,913	4,262	7,441	5,090	7,312	5,335
219462	St. s.	DILWORTH	7,045	4,351	7,441	5,077	7,312	5,334
217554	St. s.	DIRIGO	6,418	3,988	6,931	5,009		
221046	St. s.	DISTRICT OF COLUMBIA	7,641	4,677	8,097	5,431	7,947	5,728
227107	St. s.	DIXIE	8,188	4,918	9,594	7,295		
221735	St. s.	DIXIE ARROW	8,046	4,960	9,744	7,140		
218816	St. s.	DOMINO	3,170	1,903	3,795	2,690	3,554	2,604
219799	St. s.	DONALD MCKAY	5,535	3,415	6,528	4,730	6,073	4,780
220664	Ol. s.	DONNS LAKE	2,185	1,597	2,246	1,573	2,246	1,691
220762	St. s.	DORIS KELLOGG	5,030	3,105	6,209	4,303	5,682	4,068
203813	St. s.	DOROTHY ALEXANDER	5,463	2,546	6,070	3,128		
217436	St. s.	DOROTHY CAHILL	5,591	3,457	6,597	4,810		
218199	St. s.	DOROTHY LUCKENBACH	8,536	5,369	9,294	6,861		
219332	St. s.	DRYDEN	5,816	3,567	7,963	5,893		
220286	St. s.	DUNGANNON	7,037	4,366	7,628	5,308	7,515	5,527
217612	St. s.	DUQUESNE	6,262	3,872	7,265	5,346	6,751	4,899
220410	St. s.	DURANGO	7,126	4,395	7,643	5,301	7,513	5,526
217173	St. s.	E. G. SEUBERT	7,753	4,709	9,666	7,034		
220611	St. s.	E. J. BULLOCK	6,994	4,294	7,406	5,111	7,278	5,282
221181	St. s.	E. J. SADLER	9,638	6,014	11,020	7,988		
219552	St. s.	E. M. BUNCE	2,309	1,440	2,636	1,618		
225482	St. s.	E. M. CLARK	9,647	6,020	11,063	8,038		
221107	St. s.	E. R. KEMP	4,867	2,847	5,352	3,454	5,255	3,881
221269	Ol. s.	E. T. BEDFORD	9,563	5,978	10,994	7,893	10,868	8,428
221210	St. s.	E. W. SINCLAIR	4,867	2,847	5,352	3,454	5,290	3,864
214921	St. s.	EAGLE	6,003	3,715	6,003	3,715	7,796	6,023
216802	Ol. s.	EAST INDIAN	8,159	5,160	8,787	6,275		
218371	St. s.	EAST SIDE	4,750	2,899	5,201	3,725		
217478	St. s.	EASTERLING	5,966	4,399	6,967	4,449	5,878	4,532
216482	St. s.	EASTERN CHIEF	4,660	3,578	4,765	3,524		
219750	St. s.	EASTERN CRAG	3,826	2,346	4,128	2,813	4,106	2,936
219870	St. s.	EASTERN CROWN	5,241	3,266	5,982	3,719	5,795	4,267
219949	St. s.	EASTERN DAWN	5,842	3,627	6,230	4,604	5,867	4,366
216793	St. s.	EASTERNER	5,840	4,497	5,945	4,561		
219851	St. s.	EASTERN GLADE	5,653	3,521	6,108	4,335	5,744	4,111
220148	St. s.	EASTERN GLEN	5,570	3,545	6,152	4,330	5,767	4,159
219597	St. s.	EASTERN GUIDE	3,704	2,267	4,356	3,073	4,085	2,871
216730	St. s.	EASTERN KING	2,995	1,814	3,251	2,276		
220113	St. s.	EASTERN MAID	3,141	1,902			3,246	2,338
216646	St. s.	EASTERN MOON	5,716	4,271	5,904	4,321	5,840	4,445
219889	St. s.	EASTERN PLANET	5,815	3,604	6,235	4,480	5,840	4,260
216706	St. s.	EASTERN QUEEN	5,834	4,417	5,948	4,462		
216617	St. s.	EASTERN SEA	5,888	4,493	5,934	4,415		
217291	St. s.	EASTERN SHORE	6,731	5,124	6,898	5,066		
216543	St. s.	EASTERN STAR	4,330	3,262	4,477	3,222		
216461	St. s.	EASTERN SUN	5,851	4,581	5,921	4,551		
229853	Ol. s.	EASTERN SUN	9,100	5,523	9,607	6,548		
220803	St. s.	EASTERN SWORD	3,785	2,286	4,153	2,849	3,904	2,733
220615	St. s.	EASTERN TEMPLE	3,673	2,235	3,789	2,490	3,755	2,657
217372	St. s.	EAST WIND	5,869	4,414	5,966	4,442		
217456	El. s.	ECLIPSE	7,589	4,856	8,293	6,078	7,639	6,618
214368	St. s.	ECUADOR	5,544	3,435	5,926	4,178		
217336	St. s.	EDENTON	6,958	5,437	7,478	5,906	7,011	5,504
214040	St. s.	EDGAR F. LUCKENBACH	8,014	5,138	8,568	6,648		
217433	St. s.	EDGEFIELD	6,990	5,511	7,476	5,900		
217806	St. s.	EDGEHILL	6,868	5,264	7,451	5,845		
217892	St. s.	EDGEMONT	6,865	5,257	7,448	5,868		
218017	St. s.	EDGEMOOR	7,088	5,388	7,486	5,852		
213472	St. s.	EDITH	3,382	2,121	3,717	2,728		
218837	St. s.	EDITOR	6,326	3,972	6,934	5,102	6,468	4,919
210767	St. s.	EDNA CHRISTENSON	2,244	1,321	2,600	1,685		
214500	St. s.	EDWARD LUCKENBACH	7,916	5,067	8,543	6,427		
212756	St. s.	EDWARD PEIRCE	4,387	3,228	4,691	3,291		
223641	St. s.	EDWARD L. SHEA	6,546	4,090	6,977	4,881		
215948	St. s.	EDWIN CHRISTENSON	5,708	3,498	6,603	4,932		
215654	St. s.	EDWIN B. DE GOLIA	3,321	2,032	3,371	2,325		
218667	St. s.	ELBECK	6,318	4,726	6,928	5,103	6,462	4,915
219207	St. s.	EFFINGHAM	6,421	4,677	6,932	5,187	6,466	4,863
219235	St. s.	EFFNA	6,378	4,009	6,933	5,182	6,467	4,864
219278	St. s.	EGLANTINE	6,325	3,972	6,932	5,136	6,466	4,861
219307	St. s.	EGREMONT	6,864	5,256	7,490	5,858	7,020	5,527

Official No.	Rig	Name of vessel	United States certificate tonnage		Panama Canal certificate tonnage		Suez Canal certificate tonnage	
			Gross	Net	Gross	Net	Gross	Net
STEAM AND MOTOR VESSELS—Continued								
218284	St. s.	EL CAPITAN	2,227	1,340	2,939	2,020		
217605	St. s.	EL CEDRO	2,512	1,527	2,751	1,718		
216215	St. s.	EL SALVADOR	4,904	2,902	5,710	4,011		
210635	St. s.	EL SEGUNDO	3,663	2,228	3,811	2,348		
217994	St. s.	ELDENA	6,900	5,321	7,485	5,747		
216615	St. s.	ELDORADO	2,180	1,289	2,439	1,662		
219435	St. s.	ELKANOR CHRISTENSON	5,411	3,386	6,572	4,788		
219715	St. s.	ELLENOR	3,482	2,112	3,795	2,684	3,554	2,604
220967	St. s.	ELISHA WALKER	7,007	4,846	7,739	5,544	7,335	5,527
219322	St. s.	ELIZABETH	3,482	2,112	3,795	2,657		
219809	St. s.	ELIZABETH KELLOGG	5,189	3,155	5,410	3,804	5,321	3,984
218948	St. s.	ELKHORN	6,321	4,723	6,941	5,210	6,465	4,915
218435	St. s.	ELMSPORT	6,865	5,348	7,490	5,721	7,020	5,619
216924	St. s.	ELWYN O. HALE	2,084	1,223	2,256	1,421		
220807	St. s.	EMERGENCY AID	5,477	3,360	6,534	4,742		
221460	St. s.	EMIDIO	6,900	4,248	7,433	5,069	7,433	5,058
216466	St. s.	EMILIA	4,719	2,918	6,160	4,389	5,648	4,136
221600	St. s.	EMPIRE ARROW	8,046	4,960	9,841	6,946	9,586	7,244
218985	St. s.	ENDICOTT	6,319	4,720	6,929	5,182	6,463	4,913
220275	St. s.	ENSLY CITY	6,157	3,801	7,330	5,239		
218923	St. s.	EPITACIO PESSOA	5,989	3,707	6,529	4,658		
216535	St. s.	ERNEST H. MEYER	2,186	1,325	2,899	1,946		
212606	St. s.	ESPARTA	3,304	2,071	3,683	2,373		
219742	St. s.	ETHAN ALLEN	7,621	4,831	8,978	6,525	8,499	6,301
96659	Ol. s.	ETHEL M. STERLING	1,049	838	1,085	840		
219849	St. s.	ETHYL	2,686	1,665			2,771	1,665
220807	St. s.	EUGENE V. R. TRAYER	7,137	5,111	7,864	5,546	7,421	5,619
210004	St. s.	EVELYN	3,140	2,443	3,615	2,560		
204579	St. s.	EVERETT	5,065	3,097	5,710	3,168		
218942	St. s.	EVERETT	5,773	3,571	6,753	4,780	6,373	4,695
219658	St. s.	EVERGREEN CITY	5,990	3,709	6,529	4,712	6,075	4,452
219481	St. s.	EXAMELIA	5,081	3,163	6,130	4,380		
220194	St. s.	EXANTHIA	5,673	3,484	6,579	4,825	6,122	4,512
220989	St. s.	EXARCH	5,839	3,676	6,529	4,712		
219077	St. s.	EXAMINER	4,969	3,037	6,130	4,380		
219683	St. s.	EXBROOK	4,846	3,003	5,659	4,066	5,252	3,980
230363	St. s.	EXCALIBUR	9,359	5,627	10,460	7,721		
218683	St. s.	EXCELLENCY	5,052	3,093	6,155	4,411		
218480	St. s.	EXCELLO	4,990	3,051	6,105	4,355		
219918	St. s.	EXCELSIOR	5,847	3,677				
218136	St. s.	EXCHANGE	4,971	3,070	6,131	4,232	5,584	3,875
219873	St. s.	EXCHESTER	4,964	3,034	6,130	4,380	5,652	4,139
220552	St. s.	EXECUTIVE	5,109	3,116	6,160	4,433	5,682	4,068
219633	St. s.	EXERMONT	4,969	3,037	6,130	4,380	5,652	4,140
230755	St. s.	EXETER	9,360	5,628	10,460	7,721		
217373	St. s.	EXFORD	5,627	3,461	6,564	4,896	6,114	4,575
217730	St. s.	EXHIBITOR	5,108	3,097	6,105	4,393		
219447	St. s.	EXILONA	5,839	3,676	6,529	4,658		
218595	St. s.	EXIRIA	4,999	3,074	6,105	4,355		
217938	St. s.	EXMINSTER	4,985	3,048	6,105	4,355		
218960	St. s.	EXMOOR	4,999	3,057	6,105	4,355		
219712	St. s.	EXMOUTH	5,120	3,117	6,209	4,317	5,682	3,961
230435	St. s.	EXCHORDA	9,359	5,627	10,460	7,721		
217611	St. s.	EXPORTER	6,629	4,122	7,285	5,256	6,751	4,899
218991	St. s.	EXPRESS	4,969	3,037	6,130	4,380	5,630	3,919
219396	St. s.	EXTAVIA	5,091	3,119	6,130	4,380		
217886	St. s.	EITON	5,083	3,113	6,105	4,355		
221695	St. s.	F. H. HILLMAN	9,835	6,006	11,225	7,913	11,134	8,391
215668	St. s.	F. J. LUCKENBACH	7,821	4,951	8,508	6,179		
214873	St. s.	F. Q. BARSTOW	9,003	5,616	10,530	7,604		
221143	St. s.	FAIRFIELD CITY	5,686	3,450	7,611	5,450	7,124	5,220
219067	St. s.	FAIRPORT	2,606	1,612	2,865	1,654	2,713	1,778
218427	St. s.	FALCON	2,966	1,760	3,146	1,909		
219654	St. s.	FALMOUTH	2,606	1,612			2,606	1,612
219247	St. s.	FARGO	2,606	1,612	2,857	1,783	2,606	1,612
217147	St. s.	FEDERAL	6,868	4,809	7,282	5,138	6,751	4,948
214726	St. s.	FELIX TAUSSIG	5,856	3,662	7,056	4,964		
215563	St. s.	FIMORE	7,117	4,431	7,900	5,238		
219269	St. s.	FLORAE	5,551	3,422	6,604	4,655		
210587	St. s.	FLORENCE LUCKENBACH	4,953	3,197	6,002	4,621		
210812	St. s.	FLORENCE OLSON	1,437	891	1,437	891		
216220	St. s.	FLORIDIAN	4,697	2,894	5,477	3,898		
218596	St. s.	FLUOR SPAR	5,055	3,065	6,105	4,355		
217441	St. s.	FORBES HAUPTMAN	5,687	3,560	6,831	4,969		
220354	St. s.	Forest King	2,426	1,724	2,553	1,702	2,553	1,845
219759	St. s.	FORT ARMSTRONG	3,249	1,988	3,984	2,628	3,663	2,478
207985	St. s.	Fort Bragg	912	496	986	587		
217319	St. s.	FORT WAYNE	6,231	3,921	6,736	4,945	6,319	4,688

Vessels Measured Under Canal Rules

967

Official No.	Rig	Name of vessel	United States certificate tonnage		Panama Canal certificate tonnage		Suez Canal certificate tonnage	
			Gross	Net	Gross	Net	Gross	Net
STEAM AND MOTOR VESSELS—Continued								
221868	St. s.	FRANCIS E. POWELL	7,096	4,325	7,860	5,101		
216260	Ol. s.	FRANK LYNCH	1,954	1,053	2,283	1,369		
221147	St. s.	FRANK G. DRUM	7,048	4,295	7,525	5,123		
220865	St. s.	FRANKLIN K. LANE	6,998	4,302	7,405	5,131	7,277	5,281
215424	St. s.	FREDERIC R. KELLOGG	7,127	4,418	7,178	4,903		
217055	St. s.	FRED W. GREEN	2,292	1,367	2,366	1,501		
215847	St. s.	FRED W. WELER	9,485	5,899	10,928	7,710	10,751	8,163
216032	St. s.	FREEMAN	3,350	1,949	3,715	2,238		
219830	St. s.	FREEMAN	4,127	2,440	4,940	3,316	4,510	3,364
210637	St. s.	FRIEDA	3,365	1,901	3,922	2,024		
230210	St. s.	G. HARRISON SMITH	11,752	7,328	13,121	8,776	13,088	10,056
221070	St. s.	GARGOYLE	7,002	4,303	7,510	4,989	7,659	5,506
220256	St. s.	GARNET HULINGS	7,311	4,555	7,484	5,242	7,401	5,364
220623	St. s.	GATEWAY CITY	5,976	3,700	6,529	4,712	6,075	4,444
210735	St. s.	GENE CRAWLEY	3,184	2,488	3,332	2,512		
220740	St. s.	GENERAL H. M. SHERMAN	6,089	3,850	6,575	4,912		
218718	St. s.	GENEVIEVE LYKES	2,689	1,667	2,968	2,078	2,680	2,014
220689	St. s.	GEORGE PEIRCE	5,462	3,365	6,527	4,712		
220760	St. s.	GEORGE E. WEED	5,975	3,710	6,527	4,712	6,075	4,457
215154	St. s.	GEORGE G. HENRY	6,265	3,649	7,221	4,968		
218629	St. s.	GEORGE H. JONES	6,689	4,165	7,689	5,667		
216398	St. s.	GEORGE W. BARNES	6,531	4,703	6,765	4,759		
216290	St. s.	GEORGIAN	4,691	2,899	5,855	3,588		
219628	St. s.	GEORGIAN	5,855	3,688	7,083	5,912		
220606	St. s.	GERTRUDE KELLOGG	5,186	3,686	6,393	3,719		
227532	Ol. s.	Glenn-Mayne	431	239	436	235		
216529	St. s.	GLEN WHITE	5,438	3,349	5,739	3,623		
213369	St. s.	GLENPOOL	5,256	3,195	6,019	4,272		
217906	St. s.	GOLDEN BEAR	5,342	3,339	6,647	4,698		
218426	St. s.	GOLDEN CROSS	5,833	3,674	6,696	4,953	6,100	4,550
218048	St. s.	GOLDEN EAGLE	5,436	3,405	6,447	4,660		
218990	St. s.	GOLDEN FLEECE	5,630	3,495	6,693	4,910	6,098	4,557
219832	St. s.	GOLDEN HARVEST	5,644	3,524	6,617	4,931		
217492	St. s.	GOLDEN KAURI	5,560	3,471	6,619	4,483		
219416	St. s.	GOLDEN PEAK	7,031	4,381	7,406	5,635	7,025	5,527
218782	St. s.	GOLDEN ROD	5,775	3,672	6,755	4,899	6,375	4,697
218812	St. s.	GOLDEN STAR	6,379	4,017	6,928	5,102	6,376	4,806
220763	St. s.	GOLDEN STATE	5,645	3,517			5,978	4,524
219551	St. s.	GOLDEN WALL	6,076	3,729			6,194	4,527
219541	St. s.	GOLDEN WEST	5,802	3,639	6,695	4,903	6,100	4,489
216871	St. s.	GVERNOR JOHN LIND	3,431	2,039	3,643	2,194		
218417	St. s.	GRAYS HARBOR	6,999	5,442	7,488	5,680	7,019	5,577
221536	St. s.	GREYLOCK	7,460	4,520	7,946	5,698		
220755	St. s.	GRIFFDU	1,484	828	1,818	925		
215880	St. s.	GUATEMALA	4,900	2,900	5,776	4,081		
219110	St. s.	QUAY AQUIL	2,592	1,613	2,874	1,944		
218042	St. s.	GUIMBA	6,100	4,545	6,501	4,800		
222750	St. s.	GULFBREEZE	6,651	4,159	6,969	4,976		
213099	St. s.	GULFCOAST	5,188	3,202	5,345	3,871		
225390	Ol. s.	GULFCREST	8,952	5,590	9,849	6,459		
220298	St. s.	GULFGEM	6,784	4,207	7,612	5,402		
221003	St. s.	GULFING	6,560	4,098	6,990	4,900	6,855	5,102
216299	St. s.	GULFLAND	5,276	3,207	5,871	3,656		
212524	St. s.	GULFLIGHT	5,188	3,202	5,243	3,867		
214827	St. s.	GULFMAID	5,225	3,248	5,295	3,673		
221244	St. s.	GULFPENN	8,862	5,522	9,394	6,365		
221612	St. s.	GULFWAX	8,862	5,522	9,394	6,366		
215404	St. s.	GULF OF MEXICO	7,807	4,867	9,067	6,763		
219527	Ol. s.	GULF OF VENEZUELA	6,629	4,124	7,220	4,706	7,155	5,167
210514	St. s.	GULFOIL	5,188	3,202	5,343	3,871		
219890	St. s.	GULFPOINT	6,972	4,293	7,428	5,128	7,295	5,316
226315	Ol. s.	GULFRIDE	12,510	7,834	13,126	9,270	13,129	9,928
221213	St. s.	GULFRINCE	6,560	4,098	6,990	4,900	6,855	5,105
217775	St. s.	GULFQUEEN	6,599	4,117	6,980	4,940		
220575	St. s.	GULFSTAR	6,969	4,361	7,274	5,099	7,340	5,559
220675	St. s.	GULFSTATE	7,216	4,452	7,643	5,324	7,514	5,512
212676	St. s.	GULFSTREAM	6,188	3,202	5,345	3,867		
219453	St. s.	GULFTRADE	6,776	4,223	7,420	5,446		
214615	St. s.	H. C. FOLGER	7,086	4,389	7,461	5,159		
212719	St. s.	H. F. ALEXANDER	8,367	5,708	10,907	6,390		
214066	St. s.	H. H. ROGERS	8,807	5,488	10,333	7,475		
216456	St. s.	H. M. FLAGLER	8,307	6,183	8,450	6,089	8,345	6,417
221784	St. s.	H. M. STOREY	9,838	6,007	11,224	7,849	11,132	8,399
221701	Ol. s.	H. T. HARPER	3,803	2,800			3,909	2,896
217566	St. s.	H. W. BAXTER	2,428	1,464	2,854	1,938	2,634	1,872
210663	St. s.	HADNOT	6,268	3,856	6,706	4,639	6,614	4,965

Official No.	Rig	Name of vessel	United States certificate tonnage		Panama Canal certificate tonnage		Suez Canal certificate tonnage	
			Gross	Net	Gross	Net	Gross	Net
STEAM AND MOTOR VESSELS—Continued								
219287	St. s.	HAGAN	6,373	3,934	6,728	4,737	6,614	4,965
219418	St. s.	HAGOOD	6,866	4,221	7,426	5,094	7,295	5,316
220242	St. s.	HAHRA	6,855	4,284	7,427	5,187	7,527	5,553
219659	St. s.	HAITI	2,606	1,612				
220521	St. s.	HALO	6,886	4,232	7,434	5,145	7,513	5,526
220585	St. s.	HALSEY	7,088	4,389	7,643	5,339	7,513	5,526
217440	St. s.	HAMLIN F. McCORMICK	3,317	2,025	3,583	2,485		
211886	St. s.	HAMPDEN	4,725	2,779	4,885	3,221		
219118	St. s.	HAMPTON ROADS	2,689	1,667	2,968	2,019	2,821	1,980
220936	St. s.	HANLEY	7,583	4,825	8,310	6,005	7,657	5,580
219098	St. s.	HANOVER	5,816	3,567	7,982	5,911	7,516	5,692
215152	St. s.	HAROLD WALKER	6,353	3,925	6,973	4,523		
210590	St. s.	HARRY FARNUM	3,098	2,364	3,201	2,341		
218157	St. s.	HARRY LUCKENBACH	8,713	5,489	9,262	6,853		
230411	St. s.	HARRY F. SINCLAIR, JR.	6,151	3,796	6,736	4,617	6,678	4,924
220700	St. s.	HARVESTER	6,418	3,973	6,932	5,077		
215865	St. s.	HATTERAS	4,571	3,472	5,125	3,814	5,044	3,974
203791	St. s.	HAYANA	6,678	4,075	7,800	5,379		
217933	St. s.	HAWAIIAN	6,284	3,836	6,766	4,767		
220651	St. s.	HEBER	6,041	3,746			6,054	4,507
217952	St. s.	HEFFRON	7,611	4,896	8,312	6,097	7,705	5,738
218299	St. s.	HEIRA	7,588	4,818	8,353	6,113	7,649	5,630
214503	St. s.	HELEN	3,128	1,944	3,505	2,188		
216274	St. s.	HELEN WHITTIER	5,506	3,412	6,667	4,949		
217794	St. s.	HENRY CLAY	8,166	6,308	8,674	6,256		
221211	St. s.	HENRY D. WHITON	4,548	2,600	5,367	2,900	5,041	3,337
220879	St. s.	HENRY S. GROVE	6,220	3,812	6,755	4,688		
212697	St. s.	HERBERT G. WYLIE	4,292	2,579	4,206	3,079		
215969	St. s.	HERBERT L. PRATT	7,118	4,477	7,409	5,396		
220895	St. s.	HERMAN FRASCH	4,494	2,641	5,349	2,950	5,026	3,340
219221	St. s.	HERMAN F. WHITON	5,557	3,430	6,581	4,784		
219581	St. s.	HIGHO	4,828	2,988	5,656	4,062	5,259	3,966
219953	St. s.	HINCHLEY	4,755	2,912	5,193	3,663	5,137	3,826
220527	St. s.	HOLLYWOOD	5,515	3,510	6,584	5,030		
219796	St. s.	HOBACK LUCKENBACH	6,475	4,008	8,699	6,363	8,172	6,035
218221	St. s.	HOKBAR	6,958	4,329	7,421	5,174	7,330	5,349
217616	St. s.	HOXIE	4,623	2,838	5,139	3,519	5,036	3,698
218579	St. s.	HUGOTON	6,943	4,267	7,429	5,147	7,297	5,318
218771	St. s.	HUGUENOT	6,964	4,282	7,394	5,099	7,260	5,283
220513	St. s.	I. C. WHITE	6,922	4,302	7,686	5,563	7,335	5,527
221400	St. s.	ILLINOIS	6,448	3,980	6,945	5,011		
218859	St. s.	IMLAY	7,005	4,352	7,218	5,025	7,155	5,239
217172	St. s.	INDEPENDENCE	7,597	4,763	8,290	6,063	7,661	5,584
220447	St. s.	INDEPENDENCE HALL	5,050	3,076	6,160	4,433	5,682	4,068
221086	St. s.	INDIA ARROW	8,327	5,176	10,084	7,388	9,983	7,688
217165	St. s.	INDIANAPOLIS	8,134	6,121	8,504	6,034		
218999	St. s.	INNOKO	6,093	3,757	6,841	4,686		
218721	St. s.	INTERNATIONAL	2,740	1,760	2,931	2,043		
217093	St. s.	INVINCIBLE	7,592	4,829	8,329	6,157		
219627	St. s.	IOWA	5,724	3,564			5,978	4,555
212144	St. s.	IOWAN	6,529	4,041	7,079	5,028		
218293	St. s.	IPSWICH	5,689	3,399	6,616	4,614		
219174	St. s.	IRENE	3,482	2,112	3,795	2,657		
92794	St. s.	IRIS	2,830	1,736	3,030	2,021		
100730	St. s.	IROQUOIS	1,767	1,202	1,265	787		
219066	St. s.	IRVINGTON	5,584	3,447	6,565	4,765	6,109	4,600
214669	St. s.	ISAAC T. MANN	5,268	3,354	5,629	3,605		
208911	St. s.	ISABELA	3,109	1,920	3,223	2,205		
212994	St. s.	J. A. MOFFETT	6,521	4,012	6,625	4,427		
214109	St. s.	J. B. JOHN	2,172	1,401			2,194	1,693
215852	St. s.	J. O. DONNELL	9,783	7,165	10,435	7,304		
216747	St. s.	J. C. FITZSIMMONS	6,715	4,119	7,378	5,753		
215903	St. s.	J. E. O'NEIL	7,070	4,460			7,240	5,573
217562	St. s.	J. L. LUCKENBACH	8,536	5,374	9,294	6,861		
214311	St. s.	J. M. DANZIGER	6,093	3,748	6,963	4,886		
221492	St. s.	J. N. PEW	9,074	6,473	9,494	6,612		
216610	El. s.	J. W. VAN DYKE	4,928	3,045	5,174	3,528		
221450	St. s.	J. FLETCHER FARRELL	7,061	4,350	7,780	5,561	7,649	5,781
216293	St. s.	JACOB LUCKENBACH	7,699	5,598	7,982	5,922		
217597	St. s.	JACONA	4,843	3,006	5,692	4,197		
219335	St. s.	JADDEN	6,899	5,258	7,496	5,823	7,025	5,529
220707	St. s.	JALAPA	6,085	4,386	6,580	4,356	6,103	4,581
220116	St. s.	JAMES GRIFFITHS	3,545	2,179	3,983	2,624		
214816	St. s.	JAMES MCGEE	9,551	5,920	10,964	7,909	10,850	8,447
218832	St. s.	JAMES RIVER	2,609	1,610			2,701	1,711
216513	St. s.	JAMES ELLWOOD JONES	3,372	1,929	3,715	2,157		
216223	St. s.	JANE CHRISTENSON	5,667	3,553	6,615	4,966	4,966	3,584
220794	St. s.	JANELEW	6,065	4,391	6,579	4,888	6,103	4,586

Vessels Measured Under Canal Rules

969

Official No.	Rig	Name of vessel	United States certificate tonnage		Panama Canal certificate tonnage		Suez Canal certificate tonnage	
			Gross	Net	Gross	Net	Gross	Net
STEAM AND MOTOR VESSELS—Continued								
220831	St. s.	JAPAN ARROW	8,327	5,176	10,084	7,388	7,485	7,688
221272	St. s.	JAVA ARROW	8,327	5,176	10,084	7,388	9,983	7,688
216667	St. s.	JEAN	4,902	3,028	5,140	3,620	5,059	3,740
217117	St. s.	JEAN WEEMS	2,349	1,448	2,501	1,599		
215542	St. s.	JEANNETTE SKINNER	5,715	4,384	6,635	6,000		
220769	St. s.	JEFFERSON MYERS	7,582	4,826	8,300	6,020		
219406	St. s.	JOHN ADAMS	7,809	4,969	8,973	6,694		
220211	St. s.	JOHN JAY	8,292	6,164	8,985	6,585		
220946	St. s.	JOHN WORTHINGTON	8,194	5,934	8,491	6,096	8,367	6,310
221606	St. s.	JOHN D. ARCHBOLD	14,054	8,790	14,785	10,313		
220185	St. s.	JOLEE	4,994	3,033	6,160	4,426	5,648	3,935
219713	St. s.	JOMAB	5,104	3,107	6,160	4,389	5,648	4,136
213803	St. s.	JONANGY	3,289	1,960	3,649	2,189		
220787	St. s.	JOSEPH SEEP	6,972	4,393	7,825	5,616	7,399	5,584
220956	St. s.	JOSEPH M. CUDAHY	6,949	4,294	7,635	5,717	7,635	5,717
214677	St. s.	JULIA LUCKENBACH	7,906	5,080	8,543	6,402		
215800	St. s.	K. I. LUCKENBACH	7,882	5,007	8,552	6,236		
221174	St. s.	K. R. KINGSBURY	7,251	4,425	9,033	5,938		
216438	St. s.	KANSAN	6,339	3,877	6,779	4,921		
210902	St. s.	KATHERINE DONOVAN	993	592	1,131	711		
216090	St. s.	KATRINA LUCKENBACH	7,822	4,951	8,508	6,179		
219275	St. s.	KEARNY	6,096	3,759	6,841	4,686	6,751	4,948
220686	St. s.	KEKOSKEE	5,193	3,180	5,550	3,867	5,483	4,163
219408	St. s.	KENOWIS	4,903	3,083	6,130	4,380		
207489	St. s.	KENTUCKIAN	6,479	4,039	7,049	4,941		
219724	St. s.	KERRHONKSON	4,768	2,920	5,193	3,663	5,187	3,525
218740	St. s.	KEWANEE	3,550	2,125	3,660	2,268	3,618	2,441
218039	St. s.	KISHACOQUILLAS	5,039	3,046	6,170	4,253		
218185	St. s.	KISNOF	5,874	4,536			6,235	4,838
218668	St. s.	KITTEGAUN	5,989	3,707	6,529	4,658		
221687	St. s.	KNOXVILLE CITY	5,686	3,450	7,611	5,450		
216986	St. s.	L. J. DRAKE	6,693	4,796	7,406	5,062		
218865	St. s.	LADETTE	4,989	3,051	6,106	4,355	5,606	3,895
213909	St. s.	LA BREA	6,665	4,157	7,150	4,765		
225181	St. s.	LA PERLA	3,792	2,105	4,033	2,261		
218790	St. s.	LAFOMO	5,028	3,113	6,106	4,355		
216600	St. s.	LAKE BENBOW	2,369	1,445	2,676	1,797		
219019	St. s.	LAKE ELLITHORPE	2,674	1,658	2,822	1,882	2,774	1,920
219291	St. s.	LAKE ELMONT	2,674	1,658	2,932	1,892	2,774	1,843
218640	St. s.	LAKE FAIRFAX	2,606	1,612	2,866	1,832	2,713	1,778
219067	St. s.	LAKE FAIRPORT	2,606	1,612	2,866	1,664	2,713	1,622
219471	St. s.	LAKE FANDANGO	2,606	1,612	2,866	1,664	2,713	1,622
219115	St. s.	LAKE FIGHTING	2,559	1,586			2,500	1,542
219112	St. s.	LAKE FITCH	2,713	1,679	2,939	2,017	2,771	1,864
218805	St. s.	LAKE FLAGON	2,609	1,610			2,701	1,711
219068	St. s.	LAKE FLATONIA	2,609	1,610			2,701	1,711
219656	St. s.	LAKE FLORIS	2,606	1,612	2,857	1,783	2,606	1,612
216571	St. s.	LAKE FRANCES	2,016	1,193	2,146	1,365		
219121	St. s.	LAKE GAITHER	2,689	1,667	2,968	2,019	2,680	2,014
219120	St. s.	LAKE GALEWOOD	2,689	1,667	2,968	2,019	2,680	2,014
215766	St. s.	LAKE GEORGE	2,486	1,782	2,707	1,763		
219694	St. s.	LAKE GEYSER	2,592	1,613	2,855	1,768		
219601	St. s.	LAKE GIDDINGS	2,592	1,613	2,855	1,768		
218116	St. s.	LAKE GILTA	2,664	1,654	2,762	1,742	2,712	1,779
218056	St. s.	LAKE GILTEDGE	2,664	1,654	2,879	1,816	2,712	1,779
218438	St. s.	LAKE GLASCO	2,606	1,612	2,826	1,662	2,866	1,832
217017	St. s.	LAKE GORIN	2,868	1,445	2,692	1,808		
218914	St. s.	LAKE INGLENOK	2,606	1,612	2,865	1,654	2,713	1,622
221008	St. s.	LAKE MIRAFLORES	2,702	1,672	2,927	1,898		
216716	Ol. s.	LAKE ORMOO	2,380	1,429	2,758	1,741		
216914	Ol. s.	LAKE OSWEGO	2,398	1,461				
216278	St. s.	LAKE SHAWANO	2,177	1,287			2,145	1,616
219404	St. s.	LAKE TREBA	2,606	1,612	2,866	1,811		
210690	St. s.	LAKINA	2,669	1,233	2,350	1,488	2,142	1,421
216451	St. s.	LANCASTER	5,871	3,530	7,935	5,841		
217837	St. s.	LARA	2,967	1,780	3,146	1,801		
220889	St. s.	LARRY DOHENY	7,038	4,348	7,494	3,198		
207935	St. s.	LATOCHE	2,332	1,481	2,506	1,744		
220649	St. s.	LAYADA	6,062	3,762	6,666	4,778	6,108	4,533
221358	St. s.	LEBOC	6,900	4,250			7,302	5,319
223475	St. s.	LEBORE	8,289	4,546	14,325	4,635		
218450	St. s.	LEHIGH	4,983	3,046	6,142	4,276		
215585	St. s.	LEMUEL BURROWS	7,610	4,787	9,105	6,004		
220689	St. s.	LENA LUCKENBACH	6,749	4,211	7,217	5,295	6,801	4,972
221659	St. s.	LEVANT ARROW	8,046	4,960	9,841	6,946		
217883	St. s.	LEWIS LUCKENBACH	10,662	6,784	7,382	5,663	10,832	9,117

Vessels Measured Under Canal Rules

Official No.	Rig	Name of vessel	United States certificate tonnage		Panama Canal certificate tonnage		Suez Canal certificate tonnage	
			Gross	Net	Gross	Net	Gross	Net
STEAM AND MOTOR VESSELS—Continued								
211738	St. s.	LEWIS K. THURLOW	3,306	2,097	3,441	2,944		
216541	St. s.	LIBERATOR	7,720	5,750	8,204	6,198		
217061	St. s.	LIBERTY	6,211	3,835	7,280	5,170	6,763	4,902
219752	St. s.	LIBERTY BELL	5,107	3,129	6,130	4,380	5,652	4,139
218397	St. s.	LIBERTY GLO.	4,979	3,060	6,105	4,355		
221073	St. s.	LIEBRE	7,057	4,327	7,567	5,089	7,743	5,667
218763	St. s.	LIGHTBURNE	6,429	3,979	6,931	4,983		
219716	St. s.	LILLIAN	3,482	2,112	3,795	2,684	3,553	2,604
217859	St. s.	LILLIAN LUCKENBACH	8,536	5,369	9,294	6,865		
212892	St. s.	LIMON	3,316	2,003	3,684	2,234		
221413	Ol. s.	LIO	7,120	4,351	7,846	5,112	7,713	5,487
221081	St. s.	LIVINGSTON ROE	8,194	5,934	8,491	6,065		
218792	St. s.	LOCKPORT	6,214	3,751	6,616	4,569		
218077	St. s.	LORAIN	6,213	3,836	7,287	8,226	6,754	4,902
220519	St. s.	LORRAINE CROSS	5,127	3,124	6,160	4,433	5,682	4,068
214444	Ol. s.	LOS ALAMOS	3,262	2,002	3,424	2,100		
213962	St. s.	LOS ANGELES	6,752	4,205	7,193	4,903		
219284	St. s.	LOS MAR	5,549	3,417	6,581	4,795		
221590	St. s.	LUBRICO	6,956	4,290	7,227	4,827		4,998
216147	St. s.	LUELLA	4,152	2,540	4,344	2,967	4,300	3,134
217424	St. s.	LUMBERMAN	2,333	1,389	2,808	1,761	2,607	1,868
219216	St. s.	LYCOMING	5,989	3,709	6,529	4,658		
220999	St. s.	M. F. ELLIOT	7,053	4,353	7,481	4,946	7,639	5,515
220478	St. s.	M. F. STERLING	2,300	1,379	2,416	1,486		
219301	St. s.	MCCREARY COUNTY	2,606	1,612	2,865	1,654	2,713	1,622
217770	St. s.	McKEESPORT	6,198	3,828	7,284	5,207	6,751	4,899
219117	St. s.	MAGNERIO	5,172	3,169	6,130	4,380		
218485	St. s.	MAIDEN CREEK	5,753	3,562	6,105	4,355		
215581	St. s.	MAINE	5,988	3,737	6,936	5,024		
217046	St. s.	MAJOR WHEELER	3,431	2,038	3,641	2,214		
220993	St. s.	MAKAWAO	3,253	1,977	3,685	628	3,663	2,478
217844	St. s.	MAKAWALI	2,552	1,534	2,940	1,959		
217748	St. s.	MAKENA	2,729	1,653	2,765	1,799		
218005	St. s.	MAHUKONA	2,512	1,531	2,751	1,699	2,723	1,978
215832	St. s.	MAIKI	6,096	3,813	6,926	5,023		
220245	St. s.	MAIUA	3,545	2,174	3,984	2,619	3,663	2,478
219766	St. s.	MALA	3,545	2,174	3,984	2,612	3,663	2,478
212517	St. s.	MALABAR	8,374	6,304	8,633	6,314		
219395	St. s.	MALACCA	7,051	4,261	7,819	5,076	7,643	5,340
217928	St. s.	MALAMA	3,275	1,996	3,984	2,612	3,663	2,478
220751	St. s.	MALANG	3,734	2,263	4,339	3,019	4,078	2,838
219783	St. s.	MALCHACE	3,515	2,125	4,176	2,867	3,879	2,783
217115	St. s.	MALIKO	6,847	4,280	7,072	4,644	6,923	5,036
218809	St. s.	MALLEMAK	3,515	2,125	4,112	2,846		
226454	St. s.	MALOLO	17,231	8,305	20,826	12,793		
219782	St. s.	MALTRAN	3,513	2,144	4,171	2,827		
216413	St. s.	MANGORE	4,066	2,416	4,504	2,812		
219519	St. s.	MANA	3,283	1,996	3,959	2,581	3,663	2,478
220639	St. s.	MANATAWNY	5,030	3,105	6,205	4,339	5,682	4,068
217791	St. s.	MANHATTAN ISLAND	4,534	3,045	5,696	4,125	5,279	3,885
221279	St. s.	MANUKAI	9,547	6,805	10,316	7,561		
221215	St. s.	MANULANI	9,556	6,903	10,317	7,557		
213988	St. s.	MARGARET	3,352	2,125	3,718	2,680		
221479	St. s.	MARGARET DOLLAR	7,030	4,351	7,579	5,527	7,064	5,217
213385	St. s.	MARIANA	3,109	1,920	3,220	2,222		
215889	St. s.	MARIAN OTIS CHANDLER	5,520	3,398	6,653	4,863		
217490	St. s.	MARNE	6,191	3,821	7,275	5,220		
222197	St. s.	MARORE	8,215	4,172	15,551	4,297	15,363	11,661
218943	St. s.	MARODAK	3,545	2,174	3,984	2,628	3,663	2,478
220254	St. s.	MARY D.	4,861	3,042	5,510	3,043		
161227	Ol. s.	MARYLAND	2,498	2,068	2,535	2,118		
220900	St. s.	MARY LUCKENBACH	5,607	3,382	6,114	4,125		
220047	St. s.	MASSABAR	5,828	3,600	6,242	4,471	5,830	4,261
213157	St. s.	MATINCOCK	6,769	4,159	8,181	5,897	8,070	6,529
211715	St. s.	MATSONIA	9,402	5,901	10,243	6,873		
214861	St. s.	MAUI	9,801	6,004	11,076	8,012		
216964	St. s.	MAUNA ALA	6,805	4,312	7,308	5,388		
221236	St. s.	MAUNALEI	7,159	4,385	8,141	5,706	7,626	5,534
220183	St. s.	MAUNA LOA	1,050	577	702	1,170		
221132	St. s.	MAUNAWILI	7,409	4,580	8,095	5,655	7,656	5,515
218364	St. s.	MAYAN	2,571	1,588			2,638	1,650
204845	St. s.	MELROSE	5,057	3,096	5,704	3,166		
221728	St. s.	MELVILLE DOLLAR	7,032	4,319	7,581	5,519	7,065	5,199
221043	St. s.	MEMNON	3,415	1,983			3,575	2,333
221511	St. s.	MEMPHIS CITY	5,686	3,450	7,611	5,450		
218754	St. s.	MERCER VICTORY	5,500	3,381	6,529	4,658		

Official No.	Rig	Name of vessel	United States certificate tonnage		Panama Canal certificate tonnage		Suez Canal certificate tonnage	
			Gross	Net	Gross	Net	Gross	Net
STEAM AND MOTOR VESSELS—Continued								
218981	St. s.	MERICOS H. WHITTIER	6,972	4,293	7,426	5,156	7,295	5,316
220386	St. s.	METON	7,311	4,526	7,484	5,212	7,401	5,364
220524	St. s.	MEYANIA	6,947	4,282	7,485	5,216	7,401	5,416
203971	St. s.	MEXICAN	8,601	6,427	9,258	6,944		
92830	St. s.	MIAMI	1,741	1,311	1,970	824		
217269	St. s.	MICHAEL TRACY	2,351	1,433	4,876	3,250		
218760	St. s.	MICHIGAN	5,609	3,474	6,582	4,830	6,217	4,580
210644	St. s.	MIDDLESEX	4,727	2,780	4,876	3,250		
207579	St. s.	MILLINOCKET	3,274	2,078	3,545	2,562		
216514	St. s.	MINEOLA	2,488	1,456	2,835	1,805		
218741	St. s.	MINNEQUA	5,165	3,168	6,106	4,355		
210534	St. s.	MINNESOTAN	6,617	4,062	7,150	5,024		
216821	St. s.	MISSOULA	4,553	2,721	4,947	3,374		
222236	Ol. s.	MISSOURIAN	7,899	4,927	8,567	6,020		
219420	St. s.	MITCHELL	5,510	3,387	6,529	4,658		
220436	St. s.	MOBILE CITY	6,157	3,801	7,330	5,241		
221302	St. s.	MOJAVE	6,900	4,255	7,434	5,066		
218508	St. s.	MONASSES	5,983	3,695			6,002	4,524
217318	St. s.	MONMOUTH	4,756	2,963	5,220	3,738	5,153	3,841
219388	St. s.	MONROE	5,628	3,477	6,565	4,765	6,109	4,500
219080	St. s.	MONTANA	7,771	4,829	8,690	6,815		
214901	St. s.	MONTANAN	6,275	3,833	6,756	4,775		
218808	St. s.	MONTAUK	7,771	4,829	8,696	6,316		
220795	St. s.	MONTGOMERY CITY	5,686	3,450	7,611	5,460	7,124	5,220
208367	St. s.	MONTOSO	3,109	1,920	3,223	2,205	7,124	5,220
216777	St. s.	MORRISTOWN	4,746	2,983	5,206	3,748		
220594	St. s.	MOSELLA	6,034	4,425	6,580	4,894	6,103	4,562
220422	St. s.	MOUNT CLAY	8,170	4,706	9,293	5,745	9,152	6,158
218391	St. s.	MOUNT EVANS	6,267	3,903	6,582	4,776		
213571	St. s.	Mukilteo	1,230	690	1,211	755		
215853	St. s.	MUNAIRES	4,620	2,866	5,577	4,225		
218954	St. s.	MUNAMI	2,594	1,610	2,858	1,805	2,698	1,588
221839	St. s.	MUNARCO	6,484	3,970	7,841	5,567		
215991	St. s.	MUNBEAVER	4,835	2,980	5,571	4,033		
218006	Ol. s.	MUNCOVE	2,437	1,480	2,725	1,699	2,723	1,978
214916	St. s.	MUNDELTA	4,746	2,955	5,668	4,267		
229401	St. s.	MUNERIC	5,035	3,222	5,721	4,062		
215748	St. s.	MUNINDIES	4,576	2,845	5,525	4,187		
218439	St. s.	MUNLON	2,606	1,612	2,764	1,740	2,713	1,778
219355	St. s.	MUNLISTO	2,606	1,612	2,865	1,832	2,713	1,622
219031	St. s.	MUNLOYAL	2,674	1,658	2,932	1,892	2,774	1,843
217604	Ol. s.	MUNMOTOR	2,450	1,485	2,723	1,699	2,723	1,978
215106	St. s.	MUNORLEANS	4,418	2,607	5,226	3,617		
214042	St. s.	MUNPLACE	3,235	2,013	3,761	2,734		
214467	St. s.	MUNRIO	3,378	2,106	4,165	3,066		
214087	St. s.	MUNBOMO	2,948	1,855	3,750	2,728		
212984	St. s.	MUSKOGEE	7,034	4,435	7,574	5,193	7,473	5,501
219257	St. s.	NABESNA	2,451	1,513	2,823	1,740	2,635	1,546
220945	St. s.	NACATA	5,976	3,700	6,529	4,712	5,771	4,444
220992	St. s.	NAMASKET	6,062	3,772	6,576	4,803	6,108	4,544
216977	St. s.	NANTASKET	5,268	3,268	6,203	4,440		
220890	St. s.	NABBO	6,085	4,390	6,579	4,847	6,103	4,587
220954	St. s.	NARCISSUS	6,085	4,390	6,576	4,846	6,103	4,587
220819	St. s.	NATIBAR	4,659	2,871	5,426	3,892		
215616	St. s.	NEBRASKAN	6,682	4,144	7,032	6,038		
220501	St. s.	NELSON TRAVELER	4,607	2,890	5,657	4,133		
217744	St. s.	Nevada	6,915	4,261	7,425	5,156		
215545	St. s.	NEVADAN	4,734	2,829	6,829	4,627		
218615	St. s.	NEW BRITAIN	4,826	3,047	5,684	4,062	5,280	3,866
221805	St. s.	NEW JERSEY	6,414	3,959	6,925	4,962		
220621	Ol. s.	NEW ORLEANS	6,214	3,856	7,209	5,172	6,870	4,943
130179	St. s.	NEWPORT	2,643	1,653	3,173	2,163		
209388	St. s.	NEWTON	5,001	3,093	5,623	3,578		
217618	St. s.	NEW WINDSOR	5,590	3,451	6,565	4,761	6,109	4,600
213937	St. s.	NEW YORK	6,389	3,959	6,776	4,841		
219321	St. s.	NIPMUC	5,909	4,477			6,132	4,741
218836	St. s.	NISHMAHA	6,076	3,729	6,611	4,794	6,194	4,547
219083	St. s.	NOCKUM	6,024	4,291	6,512	4,845	6,085	4,474
220667	St. s.	NORA	9,620	7,170	9,918	7,363	9,913	7,698
211076	St. s.	NORTH AMERICAN	2,317	1,262	2,444	1,571		
217401	St. s.	NORTH POLE	4,130	2,501	4,343	2,973	4,299	3,184
220490	Ol. s.	Northern Sun	8,864	5,394	9,761	6,649		
217145	St. s.	NOSA CHIEF	2,718	1,538	3,256	2,010		
220019	St. s.	NOSA KING	3,237	1,976	3,978	2,560		
219833	St. s.	NOSA PRINCE	3,280	1,997	3,983	2,570		
220489	St. s.	NOSA QUEEN	3,280	1,997	3,981	2,600		
213624	St. s.	OAKY L. ALEXANDER	5,284	3,325	5,671	3,627		
219689	St. s.	OAKMAN	6,061	3,759	6,570	4,853	6,151	4,563

Official No.	Rig	Name of vessel	United States certificate tonnage		Panama Canal certificate tonnage		Suez Canal certificate tonnage	
			Gross	Net	Gross	Net	Gross	Net
STEAM AND MOTOR VESSELS—Continued								
220362	St. s.	OAKMAR	5,766	3,573	6,327	4,433		
219642	St. s.	OAKPARK	6,060	3,758	6,570	4,796	6,115	4,503
219463	St. s.	OAKSPRING	6,059	3,743	6,570	4,796	6,111	4,499
220758	St. s.	OAKWOOD	6,071	3,781	6,586	4,855		
220025	St. s.	OCCIDENTAL	6,425	3,975	6,979	4,948		
220680	St. s.	ODUNA	3,474	2,071			3,575	2,333
218408	St. s.	OGONTE	5,028	3,127	6,105	4,355		
212314	St. s.	OHOAN	6,525	4,029	7,103	4,991		
218904	St. s.	OLEAN	7,118	5,317	7,373	5,486		
213095	St. s.	OLYMPIO	5,335	3,352	5,428	3,939		
217988	St. s.	ONEIDA	2,664	1,654	2,656	1,621	2,712	1,779
220782	St. s.	ONONDAGA	2,309	1,440	2,656	1,621		
218874	St. s.	ORANI	6,040	4,506	6,577	4,948	6,099	4,602
215742	Ol. s.	Oregon	1,849	1,357	1,858	1,392		
219755	St. s.	OREGON	7,017	4,357	7,218	5,184		
214725	St. s.	OREGONIAN	6,275	3,829	6,754	4,800		
216294	St. s.	ORIZABA	6,937	3,420	9,167	6,009		
215702	Ol. s.	ORMDALE	2,063	1,434	2,373	1,612	2,185	1,862
216155	St. s.	OSSINEKE	5,577	4,149	6,259	4,468		
218369	St. s.	OSSINING	4,801	2,968	5,685	4,122	5,284	4,030
219814	St. s.	OTHO	4,839	2,976	5,659	4,034	5,262	3,986
215813	St. s.	OTSEGO	4,638	2,595	4,873	2,951	4,921	3,277
217839	St. s.	OZETTE	6,078	4,490	6,586	4,992		
220448	St. s.	PACET	5,527	3,965	6,575	4,851	6,129	4,653
213769	St. s.	PACIFIC	6,034	4,380	6,034	4,380		
219871	St. s.	PACIFIC CEDAR	5,237	3,189	6,138	4,353	5,784	4,252
219898	St. s.	PACIFIC FIR	5,645	3,500	6,624	4,883	5,978	4,555
227727	St. s.	PACIFIC HEMLOCK	5,651	3,517	6,630	4,916		
217981	St. s.	PACIFIC OAK	5,779	3,605	6,687	4,974	6,588	5,092
220199	St. s.	PACIFIC PINE	5,435	3,392	6,583	4,806		
216333	St. s.	PACIFIC REDWOOD	5,649	3,516	6,637	4,841		
220634	St. s.	PACIFIC SPRUCE	5,509	3,426	6,624	4,767		
229252	Ol. s.	PACIFIC SUN	9,096	5,522	9,613	6,515		
220607	St. s.	PACO	2,397	1,439			2,509	1,540
219936	St. s.	PADMSAY	4,838	2,977	5,659	4,033	5,261	3,985
220710	St. s.	PAGASSET	5,527	3,965	6,575	4,851	6,129	4,653
219202	St. s.	PALISADES	4,844	2,987	5,191	3,454	5,135	3,823
211629	St. s.	PANAMAN	6,535	4,057	7,098	5,065		
221930	St. s.	PAN AMERICA	13,712	8,064	15,557	8,064	14,929	10,489
214668	St. s.	PANUCO	3,570	2,151	4,226	2,848		
226583	St. s.	PARPOOSE	6,177	3,904	8,285	4,370		
216903	St. s.	PASADENA	6,002	4,494	6,329	4,619		
226976	St. s.	PAT DOHENY	7,053	4,387	7,773	5,034		
219903	St. s.	PATRICK HENRY	7,586	4,808	8,987	6,012	8,499	6,301
215528	St. s.	PAUL LUCKENBACH	6,606	4,125	9,027	6,639		
221455	St. s.	PAUL SHOUP	6,816	4,245	7,333	5,182		
214449	St. s.	PAULSBORO	6,698	4,171	7,041	4,838		
203925	St. s.	PAWNEE	1,907	1,382	466	178		
219855	St. s.	PENMAE	5,858	3,636	6,224	4,465	5,895	4,330
220024	St. s.	PENNSYLVANIA	5,652	3,522	6,583	4,914		
215286	St. s.	PENNSYLVANIA	6,390	3,945	6,756	4,844		
229044	St. s.	PENNSYLVANIA	20,526	12,018	25,262	18,194		
222747	St. s.	PENNSYLVANIA SUN	8,862	5,535	9,325	6,383		
211297	St. s.	PENNSYLVANIAN	6,579	4,063	7,107	5,041		
219647	St. s.	PERRY L. SMITHERS	4,653	2,981	4,960	3,578	4,732	3,492
219741	St. s.	Peter Helms	3,326	2,025	4,053	2,649		
220276	St. s.	PETER KERR	6,000	4,157	7,704	5,707		
210618	St. s.	PETER H. CROWELL	3,101	2,423	3,351	2,318		
216624	St. s.	PHOENIX	5,731	3,511	6,536	4,389		
212913	St. s.	PIONEER	5,075	3,026	5,316	3,679		
218409	St. s.	PIPESTONE COUNTY	5,102	3,126	6,105	4,355		
219684	St. s.	PLOW CITY	3,249	1,968	3,983	2,631	3,663	2,478
213670	St. s.	PLYMOUTH	5,266	3,354	5,629	3,605		
218467	St. s.	POINT ANCHA	4,814	2,991	5,667	4,103	5,261	3,980
216110	St. s.	POINT ARENA	2,117	1,285	3,984	2,612		
218069	St. s.	POINT BONITA	3,283	3,000	3,984	2,617	3,663	2,478
216213	El. s.	POINT BREEZE	4,756	2,914	5,113	3,571		
217890	St. s.	POINT CALETA	4,823	3,038	5,078	4,131	5,279	3,885
217381	St. s.	POINT CHICO	4,870	3,049	5,732	4,131		
218945	St. s.	POINT FERMIN	3,283	2,000	3,984	2,617	3,663	2,478
219659	St. s.	POINT GOEDA	3,283	1,996	3,984	2,643	3,663	2,478
216021	St. s.	POINT LOMA	2,119	1,289	2,230	1,435		
218944	St. s.	POINT MONTARA	3,283	2,000	3,984	2,612	3,663	2,478
218186	St. s.	POINT PALMAS	4,834	3,045	5,708	4,138	5,279	3,885
219588	St. s.	POINT REYES	3,286	2,030	3,984	2,617	3,663	2,478
218390	St. s.	POINT SALINAS	4,834	3,045	5,705	4,167	5,280	3,808
219621	St. s.	POINT SAN PABLO	3,280	2,002	3,994	2,591		
219758	St. s.	POINT SUB	3,286	2,030	3,984	2,612		

Vessels Measured Under Canal Rules

Official No.	Rig	Name of vessel	United States certificate tonnage		Panama Canal certificate tonnage		Suez Canal certificate tonnage	
			Gross	Net	Gross	Net	Gross	Net
STEAM AND MOTOR VESSELS—Continued								
212916	St. s.	POLARINE	4,046	2,389	4,246	3,041		
216530	St. s.	POLAR SEA	4,111	2,500	4,336	2,961	4,292	3,127
218008	St. s.	POLYBIUS	7,041	5,359	7,486	5,720	7,485	6,112
220334	St. s.	PONOMA	7,583	4,819	8,324	6,036	7,656	5,572
214716	St. s.	Port Angeles	1,358	760	1,303	771		
220620	Ol. s.	POTTER	6,204	3,851	7,329	5,233	6,847	4,704
217910	St. s.	POUGHKEEPSIE	5,588	3,466	6,565	4,781	6,109	4,600
221203	St. s.	PRESIDENT ADAMS	10,516	6,345	12,512	9,178	11,191	8,156
215457	St. s.	PRESIDENT FILLMORE	9,699	5,641	11,772	7,678	11,150	
221426	St. s.	PRESIDENT GARFIELD	10,495	6,233	12,583	9,207		
221633	St. s.	PRESIDENT GRANT	14,119	8,406	16,234	10,470		
221844	St. s.	PRESIDENT HARDING	13,869	8,171	15,299	10,531		
220952	St. s.	PRESIDENT HARRISON	10,504	6,242	12,618	9,251		
220858	St. s.	PRESIDENT HAYES	10,533	6,195	12,023	8,443		
231008	St. s.	PRESIDENT HOOVER	21,936	12,966			27,838	20,179
221058	St. s.	PRESIDENT JACKSON	14,123	8,377	15,296	10,427		
221042	St. s.	PRESIDENT JEFFERSON	14,174	8,443	15,295	10,522	14,619	10,297
200890	St. s.	PRESIDENT JOHNSON	15,444	9,324	17,061	11,314	16,313	10,991
221645	St. s.	PRESIDENT LINCOLN	14,187	8,359	15,286	14,187		
221727	St. s.	PRESIDENT MADISON	14,187	8,341	15,299	10,566		
221314	St. s.	PRESIDENT MCKINLEY	14,127	8,400	15,286	10,498		
220325	St. s.	PRESIDENT MONROE	10,533	6,195	12,023	8,495		
220967	St. s.	PRESIDENT PIERCE	14,123	8,393	15,233	10,471	14,605	10,067
221054	St. s.	PRESIDENT POLK	7,273	5,536	12,660	9,264		
221901	St. s.	PRESIDENT ROOSEVELT	13,869	8,138	13,869	8,138		
220709	St. s.	PRESIDENT VAN BUREN	10,533	6,195	12,023	8,495		
221874	St. s.	PRESIDENT WILSON	14,127	8,319	15,286	10,533		
217591	St. s.	PRUSA	5,113	3,102	6,105	4,355		
220564	St. s.	PUEBLO	4,469	2,628	4,613	2,996		
219524	St. s.	QUAKER CITY	5,590	3,453	6,130	4,380		
222706	St. s.	QUINCY	3,789	2,368	4,401	3,239		
217144	St. s.	QUITSONCK	8,144	3,072	6,129	4,269	5,652	4,139
218370	St. s.	QUITTACAS	4,767	2,950	5,681	4,116	5,284	4,080
221897	St. s.	R. D. LEONARD	1,778	1,082	1,936	1,304		
221169	St. s.	R. J. HANNA	7,095	4,388	7,639	5,206		
214951	St. s.	R. G. STEWART	7,530	4,598	9,363	6,874		
215816	St. s.	RAJAH	2,264	1,350	2,389	1,650		
220864	St. s.	REAPER	6,407	3,964	6,932	5,041		
214849	St. s.	Redwood	1,793	1,045	1,868	1,720		
203968	St. s.	RELIEF	828	563	911	723		
218189	St. s.	REMUS	4,744	2,931	5,688	4,236		
219636	St. s.	REPUBLIC	5,036	3,700	5,590	3,633	5,444	4,123
211443	St. s.	RICHMOND	6,444	3,962	6,706	4,640	6,665	4,788
219512	St. s.	ROANOKE	6,425	3,964	6,931	4,999		
216355	St. s.	ROBERT JOHNSON	2,010	1,227	2,291	1,531		
221663	St. s.	ROBERT E. HOPKINS	6,624	4,117	7,333	5,182		
216776	St. s.	ROBERT LUCKENBACH	6,461	3,998	8,695	6,375	8,183	6,145
219473	St. s.	ROBIN ADAIR	6,595	4,267	7,470	5,529	7,019	5,346
219569	St. s.	ROBIN GODFELLOW	6,865	4,260	7,473	5,536	7,021	5,357
219511	St. s.	ROBIN GRAY	6,896	4,267	7,472	5,542	7,021	5,326
219436	St. s.	ROBIN HOOD	6,887	4,263	7,473	5,533	7,022	5,335
220133	St. s.	ROCHESTER	6,836	4,221	7,393	5,106	7,257	5,225
218966	St. s.	ROCKAWAY PARK	4,753	2,925	5,191	3,454	5,135	3,857
202129	St. s.	Roosevelt	618	350	662	265		
214581	St. s.	ROYAL ARROW	7,794	4,800	9,699	6,895		
111419	Ga. s.	RUBY	345	273	372	287		
219644	St. s.	RUSHVILLE	2,559	1,586			2,635	1,565
220966	St. s.	RUTH ALEXANDER	8,135	4,988	9,287	6,203	8,703	6,242
219173	St. s.	RUTH LYKES	2,637	1,619	2,871	1,772	2,719	1,625
220115	St. s.	S. A. PERKINS	4,839	2,978	5,669	4,174	5,262	5,262
218630	St. s.	S. B. HUNT	6,640	4,268	7,632	5,522		
216019	St. s.	S. M. SPAULDING	7,175	4,361	7,331	5,111		
220941	St. s.	S. O. T. DODD	7,064	4,374	7,481	4,975	7,642	5,587
217499	St. s.	SACANDAGA	4,967	2,944	6,129	4,269		
217328	St. s.	SACCARAPA	4,965	2,952	6,129	4,269		
217365	St. s.	SAC CITY	5,735	3,445	6,129	4,269		
217693	St. s.	SACO	5,106	3,067	6,105	4,355		
216639	St. s.	SACRAMENTO	4,782	2,996	5,653	4,122		
216664	St. s.	SAGADAHO	6,275	3,969	7,346	5,357	6,921	5,186
217619	St. s.	SAGAROCK	5,113	3,101	6,106	4,355		
217919	St. s.	SAGE BRUSH	5,519	2,398	6,602	4,784		
216845	St. s.	SAG HARBOR	2,431	1,417	2,504	1,701		
217501	St. s.	SAGUACHE	5,021	3,040	6,105	4,294		
217692	St. s.	SAHALE	5,028	3,086	6,105	4,355		
219991	St. s.	SALAAM	5,990	3,709	6,529	4,712		
216542	St. s.	Salmon King	1,377	1,100	1,105	768		
218349	St. s.	SALVATION LASS	4,985	3,057	6,105	4,355		

Official No.	Rig	Name of vessel	United States certificate tonnage		Panama Canal certificate tonnage		Suez Canal certificate tonnage	
			Gross	Net	Gross	Net	Gross	Net
STEAM AND MOTOR VESSELS—Continued								
210718	St. s.	SAMOA	1,097	1,172	2,344	1,514		
220955	St. s.	SAMUEL L. FULLER	6,950	4,312	7,826	5,512	7,065	5,654
221721	St. s.	SAMUEL Q. BROWN	6,624	4,117	7,333	5,183		
219414	St. s.	SANDWICH	2,606	1,612	2,865	1,654	2,713	1,619
219693	St. s.	SAN ANTONIO	2,089	1,667	2,968	2,019	2,801	1,890
219422	St. s.	SAN BERNARDINO	5,866	3,634	6,755	4,873	6,755	4,873
219320	St. s.	SAN CLEMENTE	5,493	3,428	6,476	4,682		
219167	St. s.	SAN DIEGO	4,994	3,058	5,455	3,879		
218388	St. s.	SAN DOMINGO	4,760	2,890	5,455	3,902		
218196	St. s.	SAN FELIPE	5,683	3,586	6,821	4,927		
212796	St. s.	SAN FRANCISCO	5,102	3,164	6,220	4,432		
212635	St. s.	SAN JOSE	3,309	2,069	3,675	2,359		
215544	St. s.	SAN JULIEN	6,872	4,321	8,460	6,162	7,811	5,643
219648	St. s.	SAN LUCAS	6,588	4,156	7,643	5,720		
219423	St. s.	SAN MARCOS	5,758	3,560	6,755	4,895	6,374	4,635
222386	St. s.	SAN MATEO	1,782	1,120	3,496	2,141		
216512	St. s.	SAN PEDRO	2,235	1,360	2,637	1,701		
217931	St. s.	SAN PEDRO	6,216	3,841	7,330	5,233	6,751	4,899
219443	St. s.	SAN RAFAEL	5,479	3,423	6,484	4,675		
218993	St. s.	SAN SIMON	5,591	3,487	6,573	4,916		
219938	St. s.	SAN VICENTE	5,597	3,496	6,572	4,900		
227968	Ol. s.	SANTA BARBARA	8,054	3,839	10,687	6,633		
211722	St. s.	SANTA CECILIA	6,263	3,725	6,745	4,567		
229377	St. s.	SANTA CLARA	9,690	5,194	11,680	7,442		
218128	St. s.	SANTA ELISA	5,004	3,021	5,957	4,325		
220573	St. s.	SANTA EULALIA	2,647	1,542	2,823	1,730	2,635	1,565
205095	St. s.	SANTA INEZ	1,742	982	1,901	1,132		
228403	Ga. s.	SANTA INEZ	4,691	2,713	6,255	4,016		
220419	St. s.	SANTA ISABEL	2,647	1,542	2,823	1,740	2,635	1,565
223849	St. s.	SANTA MARIA	8,088	4,922	8,746	5,725		
227495	Ol. s.	SANTA MARIA	8,038	3,844	10,626	6,690		
228577	Ol. s.	SANTA RITA	4,691	2,706	6,255	4,099		
216380	St. s.	SANTA TECLA	2,492	1,483	2,832	1,803		
216969	St. s.	SANTA TERESA	4,858	2,888	5,726	4,086		
220624	St. s.	SANTA VERONICA	2,647	1,542	2,823	1,740	2,635	1,565
218009	St. s.	SANTOBE	7,117	4,498	7,808	5,139		
217546	St. s.	SAPINERO	5,106	3,097	6,105	4,355		
212650	St. s.	SARAMACCA	3,212	1,917	3,688	2,308		
217887	St. s.	SARCOXIE	5,116	3,103	6,105	4,355		
218069	St. s.	SATARTIA	4,994	3,021	6,105	4,355		
219295	St. s.	SATOCO	426	200	436	59		
217731	St. s.	SAUGERTIES	5,101	3,093	6,105	4,355		
227158	Ol. y.	SAVARONA	2,076	1,140	2,144	1,208		
220420	Ol. s.	SAWOKLA	5,878	3,689	7,097	5,317		
218283	St. s.	SCANTIC	5,106	3,097	6,105	4,355		
217886	St. s.	SCHENECTADY	5,114	3,102	6,105	4,355		
217800	St. s.	SCHODACK	5,041	3,116	6,105	4,385		
217799	St. s.	SCHOHARIE	4,971	3,070	6,105	4,355		
218002	St. s.	SCHOODIC	4,930	2,980	6,149	4,287		
219222	St. s.	SCOTTSBURGH	7,771	4,829	8,696	6,316	8,083	5,913
215879	St. s.	SEA THRUSH	5,832	4,375	6,625	4,841		
218849	St. s.	SEATTLE	7,001	5,451	7,490	5,692	7,020	5,588
218733	St. s.	SEATTLE SPIRIT	5,627	3,493	6,693	4,904	6,099	4,551
221193	St. s.	SELMA CITY	5,686	3,450	7,811	5,450		
219690	Ol. s.	SEMINOLE	5,867	3,660	6,972	5,002	6,605	4,824
224918	St. s.	SEMINOLE	5,896	3,514				
215795	St. s.	SEVERANCE	4,993	3,653	5,087	3,725		
216101	St. s.	SEWALLS POINT	5,431	3,373	5,738	3,720		
218617	Ol. s.	SEARON	4,936	3,457	5,067	5,354		
217920	St. s.	SHENANDOAH	6,414	3,974	6,967	5,191		
218833	St. s.	SHICKSHINNY	5,103	3,127	6,105	4,355		
217539	St. s.	SHOOTERS ISLAND	4,755	2,961	5,183	3,727	5,154	3,842
216682	St. s.	SIBONEY	6,937	3,420	9,167	6,009		
220166	St. s.	SIDNEY M. HAUPTMAN	6,094	3,816	7,062	5,167		
116996	St. s.	SIERRA	6,023	3,587	6,438	4,142		
218972	St. s.	SILETZ	5,757	3,560			6,212	4,581
219089	Ol. s.	SILVEROAK	3,447	2,160	4,128	2,741		
218144	Ol. s.	SILVER SPRUCE	3,375	2,109	4,101	2,751		
220295	St. s.	SINASTA	6,062	3,767	6,666	4,819	6,103	4,632
210672	St. s.	Siskiyou	884	523	1,145	534		
203052	St. s.	SKAGWAY	1,838	955	3,460	2,404		
221132	St. s.	SOLANA	6,702	4,203	7,060	5,026		
218845	Ga. s.	SOLITAIRE	3,350	2,627	3,469	2,528		
217268	St. s.	SOUTH POLE	4,116	2,492	4,343	2,937	4,290	3,134
221574	St. s.	SOUTHERN CROSS	13,788	7,977	15,645	10,823		
230605	Ol. s.	SOUTHERN SUN	8,893	5,398	9,716	5,398		
218003	St. s.	SPENCER KELLOGG	5,104	3,748	5,601	3,902	5,441	4,123
220127	St. s.	SPRINGFIELD	5,641	3,504	6,576	4,971	6,129	4,653
213164	St. s.	STANDARD	9,724	6,138	12,171	8,782		

Vessels Measured Under Canal Rules

Official No.	Rtg	Name of vessel	United States certificate tonnage		Panama Canal certificate tonnage		Suez Canal certificate tonnage	
			Gross	Net	Gross	Net	Gross	Net
STEAM AND MOTOR VESSELS—Continued								
214196	St. s.	STANDARD ARROW	7,794	4,800	9,698	5,783		
218768	St. s.	STANLEY	6,463	4,712	6,933	5,187		
215293	St. s.	STANLEY DOLLAR	5,929	3,742	6,971	5,078	6,467	4,916
219514	St. s.	STEEL AGE	6,187	3,821	7,330	5,245	6,751	4,890
220495	St. s.	STEEL ENGINEER	5,686	3,450	7,611	5,450	7,028	5,190
220553	St. s.	STEEL EXPORTER	5,686	3,450	7,611	5,450	7,028	5,190
220776	St. s.	STEEL INVENTOR	5,686	3,450	7,611	5,450	7,028	5,190
219513	St. s.	STEELMAKER	6,187	3,821	7,630	5,245		
220179	St. s.	STEEL MARINER	5,686	3,450	7,611	5,450	7,028	5,190
221857	St. s.	STEEL NAVIGATOR	5,718	3,471	7,611	5,454	7,124	5,220
222537	St. s.	STEELOR	8,215	4,172	16,551	4,297	15,363	11,661
220652	St. s.	STEEL RANGER	5,686	3,450	7,611	5,450	3,663	2,478
221785	St. s.	STEEL SCIENTIST	5,718	3,471	7,611	5,454	7,124	5,220
221707	St. s.	STEEL SEAFARER	5,718	3,471	7,611	5,454	7,124	5,220
220180	St. s.	STEEL TRADER	5,686	3,450	7,611	5,450	7,028	5,190
222539	St. s.	STEEL TRAVELER	7,056	4,381	7,698	5,509	7,698	5,195
219662	St. s.	STEEL VOYAGER	6,187	3,821	7,330	5,249	6,751	4,890
220380	St. s.	STEEL WORKER	5,686	3,450	7,611	5,497	7,028	5,190
218831	St. s.	STELLA LYKES	2,609	1,610			2,559	1,711
213470	St. s.	STEPHEN R. JONES	4,387	3,112	4,627	3,277		
221227	St. s.	STUART DOLLAR	7,038	4,355	7,584	5,538		
220010	St. s.	SUBOATCO	3,285	1,997	3,984	2,628		
219676	St. s.	SUCARSECO	3,253	1,977	3,984	2,628	3,663	2,478
221125	St. s.	SUCUBACO	3,285	1,997	3,984	2,628	3,663	2,478
220626	St. s.	SUDAWSONCO	3,253	1,977	3,984	2,628	3,663	2,478
220609	St. s.	SUDURCO	3,545	2,174	3,984	2,636	3,663	2,478
220011	St. s.	SUEDCO	3,545	2,174	3,984	2,612	3,663	2,478
220247	St. s.	SUELCO	3,285	1,997	3,984	2,628	3,663	2,478
209076	St. s.	SUFFOLK	4,607	2,895	4,813	3,291		
220888	St. s.	SUGILLENCO	3,285	1,997	3,984	2,612	3,663	2,478
220863	St. s.	SUJAMECO	3,285	1,997	3,984	2,628	3,663	2,478
220627	St. s.	SULANIERCO	3,253	1,977	3,985	2,628	3,663	2,478
220532	St. s.	SUMANCO	3,253	1,977	3,984	2,628	3,663	2,478
219711	St. s.	SUMMERLEAF	6,141	3,796	6,647	4,906	5,166	4,498
227816	Ol. s.	SUN	8,942	5,431	9,620	6,476		
218961	St. s.	SUNBEAM	6,664	4,148	7,709	5,562		
219232	St. s.	SUNDANCE	5,183	3,181	6,130	4,380		
220012	St. s.	SUNLSECO	3,545	2,174	3,984	2,612	3,663	2,478
220994	St. s.	SUNEWARKCO	3,253	1,977	3,984	2,628	3,663	2,478
220402	St. s.	SUNEWCO	3,545	2,174	3,984	2,612	3,663	2,478
214557	Ol. s.	SUNLITE	1,976	1,601	2,064	1,673		
227073	Ol. s.	SUNOIL	8,946	5,429	9,619	6,456		
221024	St. s.	SUNUGENTCO	3,285	1,997	3,984	2,628	3,663	2,478
220248	St. s.	SUPORTCO	3,285	1,997	3,984	2,612	3,663	2,478
220403	St. s.	SUREILCO	3,285	1,997	3,984	2,628	3,663	2,478
220560	St. s.	SURICO	3,253	1,977	3,958	2,601	3,663	2,478
221066	St. s.	SUSPEARCO	3,218	2,174	3,984	2,612	3,663	2,478
220631	St. s.	SUTERMCO	3,285	1,997	3,984	2,628	3,663	2,478
216043	St. s.	SUTHERLAND	4,784	2,994	5,654	4,123		
220401	St. s.	SUTORPCO	3,289	2,000	3,984	2,612	3,663	2,478
220861	St. s.	SUWARINCO	3,285	1,997	3,984	2,628	3,663	2,478
219496	St. s.	SUWED	3,249	1,968	3,983	2,629	3,663	2,478
221041	St. s.	SWIFTBARROW	8,206	5,091	8,473	6,050		
221134	St. s.	SWIFTSOUT	8,206	5,091	8,473	6,104		
221194	St. s.	SWIFTEAGLE	8,206	5,091	8,473	6,104		
221268	St. s.	SWIFTLIGHT	8,206	5,091	8,473	6,050		
220990	St. s.	SWIFTSURE	8,206	5,091	8,473	6,070		
221304	St. s.	SWIFTWIND	8,206	5,091	8,473	6,050		
220166	St. s.	SYDNEY M. HAUPTMAN	6,094	3,816	7,062	5,167		
216840	St. s.	SYLVAN ARROW	7,797	4,838	9,698	6,862		
221618	St. s.	T. J. WILLIAMS	8,211	5,108	8,585	6,067		
215362	St. s.	T. A. D. JONES	3,092	1,865	3,358	2,347		
218195	St. s.	TACOMA	7,001	5,482	7,590	5,721		
220798	St. s.	TACHIRA	2,325	1,389	2,589	1,527		
221648	St. s.	TAMAIHUA	10,227	6,552	10,227	6,552	11,541	8,902
219575	Ol. s.	TAMPA	5,948	3,823	7,097	5,327		
220114	St. s.	TANANA	3,474	2,064			3,575	2,538
219497	St. s.	TASHMOO	3,249	1,996	3,984	2,628	3,663	2,478
220027	St. s.	TEJON	7,044	4,349	7,218	4,963	7,134	5,111
219518	St. s.	TENAFLY	4,754	2,911	5,193	3,663	5,173	3,525
145944	St. s.	TEXAN	8,594	5,505	8,588	5,049		
213878	St. s.	TEXAS	6,368	3,946	6,782	4,830		
218675	St. s.	TEXAS	5,638	3,533			6,075	4,586
218027	St. s.	TEXMAR	5,505	3,439	6,567	4,909		
219718	St. s.	THE ANGELES	5,481	3,420	6,476	4,685		
221040	St. s.	THOMAS H. WHEELER	7,063	4,352			7,639	5,506
221483	St. s.	THOMAS P. BEAL	6,032	3,743	7,047	5,100		
230116	Ol. s.	TIDE WATER	8,812	5,362	9,742	6,373		

Official No.	Rig	Name of vessel	United States certificate tonnage		Panama Canal certificate tonnage		Suez Canal certificate tonnage	
			Gross	Net	Gross	Net	Gross	Net
STEAM AND MOTOR VESSELS—Continued								
230171	Ol. s.	TIDE WATER ASSOCIATED	8,812	5,362	9,745	6,367		
215248	St. s.	TIGER	6,273	3,832	8,201	6,207	7,796	6,028
219655	St. s.	TILLIE LYKES	2,606	1,612	2,873	1,765	2,606	1,612
217011	St. s.	TIMBERMAN	2,059	1,229	2,483	1,696		
220353	St. s.	TOLOSA	5,527	3,965	6,575	4,851	6,129	1,653
220628	St. s.	TOMALVA	5,104	3,113	6,160	4,433	5,682	4,068
220421	St. s.	TOPA TOPA	5,435	3,395				
211469	St. s.	TOPILA	5,125	3,146	5,686	3,740		
215233	St. s.	TORRES	4,943	2,955	5,236	3,601		
216968	St. s.	TRACY BROTHERS	5,731	3,511	6,248	4,041		
207270	St. s.	TRANSPORTATION	4,015	2,444	4,186	2,832		
219394	St. s.	TRIMOUNTAIN	6,385	3,942	6,728	4,775	6,614	4,965
218311	St. s.	TRIPP	5,703	3,513	6,589	4,770		
217456	Ol. s.	TRUMPH	7,573	4,825	8,278	5,839		
218086	Ol. s.	Trollind	2,174	1,590	2,200	1,586		
216093	St. s.	TRUJILLO	2,114	1,282	2,282	1,675		
218796	St. s.	TULSA	5,083	3,113	6,106	4,355		
221282	St. s.	TULSAGAS	7,120	4,346	7,817	5,049	7,713	5,487
220685	St. s.	TUSCALOOSA CITY	5,685	3,450	7,611	5,450		
221543	St. s.	TUSTEN	6,882	4,255	7,204	4,768	7,122	4,968
219940	Ol. s.	UNICOL	5,959	3,703	7,097	5,327		
219204	St. s.	UPSHUR	2,637	1,619	2,871	1,771	2,582	1,623
219817	St. s.	UTACARBON	7,076	4,359	7,482	5,209	7,354	5,374
220165	St. s.	VACUUM	7,009	4,321	7,473	5,034	7,388	5,239
219657	St. s.	VELMA LYKES	2,606	1,612			2,606	1,612
214325	St. s.	VEQUEZUELA	5,641	3,443	6,033	4,353		
161826	St. s.	VICTORIA	3,868	2,415	3,742	2,620		
217060	St. s.	VICTORIOUS	7,597	4,753	8,328	6,036		
218880	St. s.	VINCENT	6,210	3,857	7,285	5,298	6,751	4,899
215371	St. s.	VIRGINIA	6,390	3,964	6,784	4,913		
227983	El. s.	VIRGINIA	20,773	12,167	25,254	18,170		
220365	St. s.	VIRGINIA SINCLAIR	6,151	3,796	6,736	4,617	6,678	4,924
93369	St. s.	VIRGINIAN	8,015	5,044	10,491	7,601		
216491	St. s.	VITTORIO EMMANUELE III	4,855	3,601	5,360	3,810		
216762	St. s.	VOLUNTEER	7,717	5,791	7,620	6,183		
219646	St. s.	VOLUBIA	2,686	1,665			2,771	1,865
215284	St. s.	W. C. TRAGLE	9,551	5,920	10,991	7,966	10,850	8,447
220960	St. s.	W. D. ANDERSON	6,168	3,179	5,260	3,765		
219634	St. s.	W. E. HUTTON	7,076	4,359	7,482	5,209	7,354	5,374
219900	St. s.	W. F. BURDELL	7,044	4,351	7,434	5,093		
220651	St. s.	W. H. LIBBY	8,169	5,155	8,461	6,104		
218858	St. s.	W. H. TILFORD	5,673	3,470	6,205	4,264		
220651	St. s.	W. J. HANNA	7,039	4,367	8,406	5,212		
210720	St. s.	W. L. CONNELLY	3,098	2,364	3,214	2,326		
216877	St. s.	W. L. STEED	6,409	3,985	6,751	4,795		
216508	St. s.	W. M. BURTON	7,094	4,476	7,388	5,424	7,236	5,566
216249	St. s.	W. M. IRISH	7,123	4,496	7,387	5,443		
215841	St. s.	W. M. TUPPER	1,756	1,092	1,967	1,322		
210798	St. s.	W. R. CHAMBERLAIN, JR.	2,264	1,300	2,515	1,443		
220306	St. s.	W. S. FARISH	11,752	7,328	13,121	8,776	13,088	10,056
220953	St. s.	W. S. MILLER	6,984	4,311	7,470	5,144	7,437	5,457
221884	St. s.	W. S. RHEEM	9,838	6,018	11,224	7,895	11,132	8,410
221360	St. s.	W. W. MILLS	6,816	4,245	7,333	5,119		
218222	St. s.	WABAN	6,038	3,742			6,161	4,541
220678	St. s.	WACOSTA	5,976	3,700	6,529	4,712	6,075	4,444
218098	St. s.	WALDEN	5,511	3,397	6,565	4,765	6,109	4,500
221063	St. s.	WALTER JENNINGS	9,563	5,978	11,037	7,995	10,911	8,472
220692	St. s.	WALTER MILLER	7,294	4,532	7,485	5,231	7,401	5,369
216218	St. s.	WALTER A. LUCKENBACH	8,102	5,087	8,785	6,567		
215621	St. s.	WALTER D. MUNSON	3,703	2,238	4,006	3,271		
213479	St. s.	WALTER D. NOYES	4,387	3,114	4,590	3,040		
221111	Ol. s.	WARD	6,197	3,822	6,810	4,888		
220686	St. s.	WARWICK	4,409	2,628	4,613	2,935	4,569	3,311
218614	St. s.	WASHINGTON	5,564	3,472	7,484	5,216		
220457	St. s.	WASHINGTON	7,311	4,526	7,484	5,216		
218436	St. s.	WATERTOWN	6,315	3,907	6,717	4,778	6,614	4,965
217392	St. s.	WATRENA	6,107	3,744	6,524	4,535		
217815	St. s.	WAUCONDA	5,423	3,345	6,529	4,618		
218019	St. s.	WAUKAU	6,126	3,796	6,529	4,658		
218004	St. s.	WAURGAN	6,209	3,896	7,284	5,255	6,751	4,899
218280	St. s.	WAXAHACHE	5,467	3,379	6,529	4,658		
208928	St. s.	Wellesley	770	432	784	471		
217217	St. s.	WEST AFRICA	2,611	1,617	2,758	1,772		
216415	St. s.	WEST ALSEA	5,687	4,046	6,402	4,556		
216500	St. s.	WEST APAUM	5,673	4,132	6,256	4,451		
216012	St. s.	WEST ARROW	5,802	4,229	6,651	5,007		

Vessels Measured Under Canal Rules

977

Official No.	Rig	Name of vessel	United States certificate tonnage		Panama Canal certificate tonnage		Suez Canal certificate tonnage	
			Gross	Net	Gross	Net	Gross	Net
STEAM AND MOTOR VESSELS—Continued								
218806	St. s.	WEST CACTUS	5,579	3,541	6,625	5,046	5,959	4,555
218973	St. s.	WEST CADDON	5,641	3,522			5,979	4,556
218294	St. s.	WEST CALUMB	5,946	3,744	6,476	4,651		
220061	St. s.	WEST CAMAK	5,647	3,513	6,622	4,880	5,978	4,564
220385	St. s.	WEST CAMARGO	5,822	3,704	6,624	5,040	5,978	4,524
219682	St. s.	WEST CAMPGAW	5,565	3,451	6,587	4,812	6,079	4,524
217238	St. s.	WEST CAPE	5,597	4,180	5,566	4,960		
218322	St. s.	WEST CAWTRON	5,534	4,096	6,567	4,872		
218006	St. s.	WEST CELERON	5,763	3,554	6,589	4,770	6,642	5,002
218581	St. s.	WEST CHATALA	6,187	3,836	6,589	4,770	6,234	4,568
218797	St. s.	WEST CHESWALD	5,711	3,518	6,589	4,829	6,234	4,564
218323	St. s.	WEST CHETAC	5,627	3,505	6,567	4,899		
216549	St. s.	WEST CORAS	5,647	3,465	6,655	4,886		
217382	St. s.	WEST CRESSEY	5,596	3,497	6,655	4,973		
220067	Ol. s.	WEST CURSETA	5,376	3,343	6,736	4,890		
216342	St. s.	WEST DUFFEE	5,522	4,113	6,656	4,883		
216630	St. s.	WEST EKONK	5,690	3,455	6,654	4,855		
217128	St. s.	WEST ELCASCO	5,766	4,113	6,655	4,879		
217262	St. s.	WEST ELDARA	5,607	3,516	6,601	4,969		
216563	St. s.	WESTFORD	5,698	3,549	6,221	4,515		
216664	St. s.	WEST GAMBO	5,579	4,171	6,645	5,064		
216737	St. s.	WEST GOTOMSKA	5,728	4,128	6,655	4,881	6,183	4,736
218143	St. s.	WEST HARLAN	6,167	3,885			6,429	4,901
218532	St. s.	WEST HARRAW	5,756	3,560	6,582	4,766	6,217	4,586
219421	St. s.	WEST HASSAYAMPA	5,757	3,560	6,578	4,766	6,213	4,581
218111	St. s.	WEST HEMATITE	5,621	3,491	6,600	4,906		
219523	St. s.	WEST HIKA	5,372	3,351	6,478	4,682		
216786	St. s.	WEST HOBOMAC	5,527	3,385	6,655	4,881		
220842	Ol. s.	WEST HONAKER	5,428	3,374	6,736	4,881	6,305	4,664
216625	St. s.	WEST HUMBRAW	5,527	3,385	6,655	4,881		
219060	St. s.	WEST IRA	5,702	3,580	6,765	4,892	5,375	4,653
218025	St. s.	WEST IRMO	5,900	3,670	6,753	4,797		
218638	St. s.	WEST ISLETA	5,680	3,580	6,759	4,900	6,378	4,701
219305	St. s.	WEST IVIS	5,866	3,634	6,754	4,967	6,373	4,636
218065	St. s.	WEST JAFFREY	5,663	3,487	6,589	4,800	6,284	4,564
220317	St. s.	WEST KEDRON	5,620	3,516	6,572	4,912		
218674	St. s.	WEST KEENE	5,600	3,503	6,547	4,876		
216044	St. s.	WEST LAKE	5,771	4,101	6,653	5,011		
217002	St. s.	WEST LASHAWAY	5,515	3,376	6,655	4,880		
217070	St. s.	WEST LOQUASSUCK	5,641	3,563	6,644	4,910	6,169	4,744
217176	St. s.	WEST MADAKET	5,654	4,099	6,655	4,890		
217248	St. s.	WEST MAHOMET	5,527	3,423	6,655	4,890		
220091	St. s.	WEST MARWAH	5,603	3,547	6,588	5,049	6,080	4,474
218501	St. s.	WESTMORELAND	6,207	3,835	6,284	5,256	6,751	4,809
217861	St. s.	WEST MAXIMUS	5,561	4,006	6,652	4,961		
217778	St. s.	WEST MUNHAM	5,753	3,571	6,582	4,789		
219658	St. s.	WEST NILUS	5,549	3,516	6,581	4,989	6,145	4,621
218292	St. s.	WEST NOSSKA	5,563	3,438	6,582	4,790	6,021	4,584
220316	St. s.	WEST NOTUS	5,652	3,622	6,583	5,014		
218963	St. s.	WEST POCASSET	6,707	3,515			6,029	4,594
215924	St. s.	WEST POINT	5,657	3,441	6,920	4,363		
217127	St. s.	WESTPOOL	5,724	3,519	6,363	4,894		
216902	St. s.	WESTPORT	5,665	3,529	6,185	4,465		
218798	St. s.	WEST RABITANS	5,703	3,513	6,589	4,775		
218582	St. s.	WEST SEGOVIA	5,701	3,513			6,234	4,568
219847	St. s.	WEST TEXAS	2,686	1,665	2,771	1,864		
217737	St. s.	WEST TOGUS	5,658	3,493	6,589	4,838		
217710	St. s.	WEST VACA	5,648	4,141	6,625	5,070	6,088	4,665
215990	St. s.	WESTWARD HO	5,648	3,501			6,180	4,515
216045	St. s.	WESTWOOD	5,691	4,141	6,215	4,490		
215908	St. s.	WESTERN HERO	5,611	3,439	6,247	4,449		
216949	St. s.	WESTERN HOPE	5,754	3,540	6,358	4,436		
216073	St. s.	WESTERN KING	5,669	4,203	6,282	4,506		
216224	St. s.	WESTERN QUEEN	5,863	4,434	6,660	5,004		
216785	St. s.	WESTERN STAR	5,700	3,503	6,358	4,894		
220687	Ol. s.	WESTERN SUN	9,100	5,523	9,607	6,551		
222063	St. s.	WESTERN WORLD	12,712	8,064	15,557	10,718	14,929	10,489
215961	St. s.	WESTERNER	5,663	3,435	6,622	4,882		
220961	Ol. s.	WICHITA	6,214	3,856	7,209	5,172	6,570	4,943
219857	St. s.	WICHITA FALLS	2,559	1,566			2,685	1,565
219356	St. s.	WILDWOOD	5,590	3,463	6,130	4,380		
209997	St. s.	WILHELMINA	6,725	4,212	8,158	5,589		
214976	St. s.	WILLAPA	1,185	604	1,381	685		
219089	St. s.	WILLBORO	6,567	4,134	7,717	5,763		
220628	St. s.	WILLET	715	330	809	223		
218731	St. s.	WILLFARO	4,810	3,036	5,684	4,070		
219714	St. s.	WILLELO	5,816	3,567	7,983	5,882		

Official No.	Rtg	Name of vessel	United States certificate tonnage		Panama Canal certificate tonnage		Suez Canal certificate tonnage	
			Gross	Net	Gross	Net	Gross	Net
STEAM AND MOTOR VESSELS—Continued								
215348	St. s.	WILLIAM GREEN.....	6,353	3,925	6,973	4,670		
220678	Ol. s.	WILLIAM PENN.....	7,615	4,837	9,019	6,226	8,568	5,905
221075	St. s.	WM. ROCKEFELLER.....	14,064	8,790	14,785	10,813		
214083	St. s.	WILLIAM A. MCKENNEY.....	5,855	3,654	6,993	5,099		
221254	St. s.	WILLIAM F. HUMPHREY.....	7,982	4,938	9,776	6,903	9,676	7,391
214684	St. s.	WM. G. WARDEN.....	9,114	5,686	10,524	7,600		
217126	St. s.	WILLIAM N. PAGE.....	5,438	3,339	5,711	3,615		
221608	St. s.	WM. BOYCE THOMPSON.....	7,061	4,350	7,780	5,562		
217129	St. s.	WILLIMANTIC.....	4,857	2,992	5,704	4,173		
217292	St. s.	WILLANO.....	6,548	4,075	7,750	5,805	7,157	5,419
218088	Ga. s.	WILLMOTO.....	4,998	3,114	6,162	4,433		
219008	St. s.	WILLPOLO.....	4,810	3,036	5,680	4,080		
219084	St. s.	WILLIPO.....	6,617	4,161	7,731	5,805		
219401	St. s.	WILCOX.....	5,926	3,803	6,994	5,053	6,602	4,814
216076	St. s.	WIND RUSH.....	5,504	3,397	6,558	4,753		
216767	St. s.	WINDING GULF.....	5,438	3,339	5,677	3,608		
218851	St. s.	WINONA COUNTY.....	6,049	3,767	6,841	4,686	6,755	4,951
219746	St. s.	WINSTON-SALEM.....	6,223	3,842	4,437	2,688		
218711	St. s.	WISCONSIN.....	6,076	3,729	6,611	4,793	6,101	4,547
217929	St. s.	WISCONSIN BRIDGE.....	3,297	2,042	3,984	2,642		
219090	St. s.	WYOMING.....	2,689	1,667	2,968	2,019	2,680	2,014
218706	St. s.	WYTHEVILLE.....	6,098	3,760	6,841	4,758	6,751	4,948
220620	St. s.	YAKA.....	5,976	3,700	6,529	4,712	6,075	4,444
220770	St. s.	YALEA.....	5,976	3,700	6,529	4,737		
221457	St. s.	YANKEE ARROW.....	8,046	4,960	8,046	4,960		
220717	St. s.	YAPALAGA.....	5,976	3,700	6,529	4,712		
215035	St. s.	YESOKING.....	5,749	3,556	6,726	4,887	6,310	4,725
219052	Ol. s.	YOMACHICHI.....	5,868	3,672	6,996	5,042		
221009	St. s.	YORBA LINDA.....	6,900	4,250	7,424	5,077	7,498	5,520
218160	St. s.	YORK HARBOR.....	2,427	1,471	2,511	1,697		
218466	St. s.	YOREMAR.....	5,613	3,463	6,757	4,802	6,386	4,699
215658	St. s.	YOSEMITE.....	6,077	4,409	6,604	4,969		
218078	St. s.	YOUNGSTOWN.....	6,633	4,121	7,287	5,206	6,754	4,902
92936	St. s.	YUKON.....	5,863	3,638	5,865	4,222		
217332	St. s.	YUKON.....	4,843	3,635	5,368	3,855		
18701	St. s.	ZAREMBO.....	4,957	3,073	5,671	4,228	5,286	4,026
SAILING VESSELS								
107620	Sch.	Alvena.....	772	687	800	690		
212573	Shp.	ANNIE M. REID.....	2,165	2,079	2,232	2,088		
217610	Sch.	Annie M. Rolph.....	1,393	1,226	1,432	1,228		
200718	Sch.	Anthony D. Nichols.....	680	564	700	602		
127253	Sch.	Charles Nelson.....	688	603	716	608		
215978	Sch.	Chiquimula.....	700	615	716	529		
213023	Shp.	DUNSTRE.....	2,140	2,014	2,199	2,027		
218864	Sc. b.	DYKES.....	2,072	1,631	2,958	1,685		
220846	Sch.	Ellnor H.....	1,569	1,409	1,603	1,411	1,603	1,522
219809	Sch.	Ella A.....	1,565	1,413	1,598	1,412	1,598	1,518
219131	Bkn.	Forest Pride.....	1,900	1,424	1,627	1,424		
216878	Sch.	Georgette.....	866	787	885	775		
213770	Shp.	GOLDEN GATE.....	2,332	2,161	2,385	2,167		
220731	Sc. b.	Griffson.....	2,259	2,149	2,287	2,149		
215608	Sc. b.	Guanacaste.....	609	548	644	453		
220032	Sch.	HELEN B. STERLING.....	2,526	2,350	2,574	2,397		
216062	Sch.	Irene S. Wilkinson.....	818	708	866	730		
200989	Sch.	J. W. Cilse.....	845	715	890	733		
215063	Shp.	James Rolph.....	2,108	1,927	2,164	1,947		
216901	Sch.	John W. Wells.....	2,527	2,374	2,559	2,352		
216188	Sch.	Marie De Ronde.....	2,376	2,181	2,474	1,885		
215916	Sc. h.	MONONGAHELA.....	1,677	1,560	2,840	2,613		
111392	Sch.	Resolute.....	684	610	742	623		
210689	Sc. b.	Rioco No. 1.....	2,452	2,082	2,525	2,190		
218534	Bkn.	Rolph.....	1,386	1,224	1,424	1,224		
116145	Sc. b.	S. G. Wilder.....	604	557	642	531		
200355	Sc. b.	S. O. Co. No. 95.....	4,212	3,708	4,238	3,688		
214518	Sc. h.	SOCONY 82.....	2,320	2,070	2,430	2,200		
209771	Sc. h.	SOCONY 88.....	2,005	1,612	2,043	1,858		
117099	Sch.	Sophie Christenson.....	675	570	701	584		
136762	Shp.	STAR OF SHETLAND.....	3,345	2,850	3,274	2,996		
222988	Shp.	Tussocks.....	1,748	1,624	1,802	1,646		
215868	Shp.	William T. Lewis.....	2,156	1,964	2,182	1,985		

Vessels Measured Under Panama Canal Rules

979

Name of vessel	Type	Panama Canal certificate tonnage		Name of vessel	Type	Panama Canal certificate tonnage	
		Gross	Net			Gross	Net
U. S. NAVY				U. S. NAVY—Contd.			
Algoma	Tug	546	134	Turkey	Mine sweeper	763	133
Altair	Destroyer tender	7,498	5,002	Umpqua	Tug	546	134
Antares	Auxiliary (misc.)	6,227	3,776	Vega	Cargo ship	6,106	4,355
Arctic	Storeship	6,522	4,309	Vestal	Repair ship	6,963	3,771
Argonne	Submarine tender	8,046	5,212	Whippoorwill	Mine sweeper	763	133
Beaver	do	4,836	2,742	Whitney	Destroyer tender	9,186	6,000
Brazos	Oiler	8,029	5,363	Widgeon	Submarine rescue vessel	763	133
Bobolink	Mine sweeper	763	133	Wright	Aircraft tender	9,661	4,450
Bridge	Storeship	6,631	3,969	Woodcock	Mine sweeper	794	168
Bridgeport	Destroyer tender	8,080	3,790	QUARTERMASTER CORPS, U. S. ARMY			
Bushnell	Submarine tender	2,948	1,315	<i>Transports</i>			
Camden	do	5,227	2,586	Cambrai	Steam screw	8,406	5,213
Canopus	do	6,216	3,791	Chateau Thierry	do	8,406	5,213
Capella	Cargo ship	6,131	3,935	Dellwood	do	4,401	2,627
Chaumont	Transport	8,406	5,212	Kenowis	do	5,180	4,880
Chewink	Submarine rescue vessel	794	168	Ludington	Steam screw		
Contocook	Tug	546	134	Meigs	do	7,945	5,738
Cormorant	Mine sweeper	775	142	St. Mihiel	do	8,406	5,213
Cuyama	Oiler	8,035	5,275	Somme	do	8,406	5,213
Denebola	Destroyer tender	7,567	4,839	U. S. Grant	do		
Dobbin	do	9,186	6,000	<i>Harbor boats, steam lighters, and water boats</i>			
Empire State	School ship	6,105	4,355	El Aguador	Steam screw	423	216
Fulton	Gunboat	1,276	432	El Aquario	do	588	292
Gold Star	Auxiliary (misc.)	5,559	3,792	Canby	do	232	74
Grebe	Mine sweeper	784	168	<i>River steamers</i>			
Henderson	Transport	8,292	4,944	Coxe, Gen. F. M.	Steam screw	574	150
Holland	Submarine tender	9,424	6,216	Hyde, Gen. John McE.	do	574	150
Iuka	Tug	546	134	<i>Tugs</i>			
Jason	Aircraft tender	11,364	6,345	Cuba	Steam screw		
Kanawha	Oiler	7,960	5,271	Reno	do	145	102
Kaweah	do	7,679	5,664	Slocum	do	604	102
Keocanqua	Tug	546	134	<i>Passenger, artillery, and freight steamers</i>			
Kingfisher	Mine sweeper	788	167	Anderson, Gen. Robt.	Steam screw	173	48
Kittery	Cargo ship	2,241	1,078	Ayres, Gen. R. B.	do	173	48
Laramie	Oiler	7,679	5,655	Arnold, Gen. Richard	do	168	52
Lark	Mine sweeper	787	151	Barrett, Capt. Gregory	do	105	44
Mallard	Submarine rescue vessel	786	156	Batchelder, Gen. E. N.	do	307	120
Mattole	Oiler	7,679	5,661	Carroll, Sprigg	do	265	105
Maumee	do	8,016	5,198	Condon, Capt. O. M.	do	191	54
Medusa	Repair ship	12,103	7,775	Fornance, Capt. Jas.	do	158	57
Melville	Destroyer tender	5,567	3,092	Frank, Gen. Royal T.	do	642	96
Mercy	Hospital ship	7,364	3,283	Getty, Gen. G. W.	do	173	48
Montcalm	Tug	546	134	Green, Gen. Nathaniel	do	364	137
Navajo	do	483	128	Jenkins, Maj. Albert G.	do	191	54
Neches	Oiler	8,004	5,102	Jesup, Gen. T. S.	do	364	137
Neptune	Collier	11,075	6,425	Johnston, Gen. Jose E.	do	387	140
Nereus	do	10,704	6,350	Miffin, Gen.	do	443	129
Nitro	Ammunition ship	8,425	6,269	Pickering, Gen. T.	do	279	250
Ontario	Tug	875	177	Perry, Capt. F. L.	do	196	48
Orion	Mine sweeper	795	168	Randol, Gen. A. M.	do	173	48
Patoka	Collier	11,183	6,320	Schumm, Lieut. Col. H. C.	do	191	54
Paturent	Oiler	8,457	6,210	<i>Mine planters</i>			
Pecos	Tug	569	112	Armistead, Col. Geo.	Steam screw	526	114
Pecos	Oiler	8,004	5,102	Baird, Brig. Gen. A.	do	863	247
Pelican	Mine sweeper	762	133	Bell, Gen. Franklin	do	863	247
Pigeon	Submarine rescue vessel	797	164	Graham, Gen. Wm. M.	do	728	272
Prometheus	Repair ship	6,863	3,747	Harrison, Col. Geo. E.	do	642	96
Proteus	Collier	10,704	6,350	Henry, Joseph	do	747	272
Pyro	Ammunition ship	8,425	6,269	Ord, Gen. E. O. C.	do	629	188
Rail	Mine sweeper	788	153	Schofield, Gen. J. M.	do	642	96
Ramapo	Oiler	8,671	6,424	ENGINEER CORPS, U. S. ARMY			
Rapidan	do	8,671	6,424	Culebra	Seagoing hopper dredge	2,245	684
Rappahannock	Storeship	9,020	5,457	Taylor	do	1,174	523
Relief	Hospital ship	9,324	5,764	Kingman, Dan C.	do	2,689	
Rigel	Destroyer tender	7,482	4,998				
Robin	Mine sweeper	779	164				
Salinas	Oiler	8,671	6,415				
Sapelo	do	8,671	6,424				
Savannah	Submarine tender	6,157	2,965				
Sepulga	Oiler	8,671	6,534				
Sirius	Cargo ship	5,697	3,454				
Sonoma	Tug	875	177				
Swan	Mine sweeper	784	168				
Tanager	do	762	133				
Teal	do	762	133				
Tippecanoe	Oiler	8,671	6,467				
Trinity	do	8,671	6,444				

¹ Propelling power deduction limited to 50 per cent of gross tonnage.

² Subject to 50 per cent limitation on propelling power.

NAMES OF BUILDERS AND LOCATIONS OF SHIPYARDS AT WHICH STEAM, MOTOR, AND SAILING VESSELS OF 100 GROSS TONS AND OVER WERE BUILT AND DOCUMENTED FROM JANUARY 1, 1920, TO JUNE 30, 1931

Official No.	Rtg	Builder, location, and name of vessel	Gross tons	Year built	Official No.	Rtg	Builder, location, and name of vessel	Gross tons	Year built
222416	St. s.	Abbott Shipbuilding Co., Wm. G. Milford, Del.: Louise.....	530	1922			American International Corporation, Hog Island, Pa.— Continued.		
222752	St. s.	Express.....	194	1924	219686	St. s.	Clearwater.....	5,590	1920
226206	St. s.	Charles H. Markham.....	108	1926	219633	St. s.	Clontarf.....	5,590	1920
226606	St. s.	Maurania.....	160	1925	220006	St. s.	Cody.....	5,543	1920
226212	St. s.	G. and E. No. 1.....	113	1926	219482	St. s.	Coelleda.....	5,590	1920
230630	El. s.	Venus.....	165	1930	219481	St. s.	Coeur d'Alene.....	5,590	1920
		Adams, F. C., East Boothbay, Me.:			219547	St. s.	Cold Harbor.....	5,590	1920
219689	Ga. y.	Editha.....	176	1920	219615	St. s.	Coldwater.....	5,590	1920
		Albina Marine Iron Works, Portland, Oreg.:			219546	St. s.	Collamer.....	5,590	1920
230901	Ol. s.	L. P. Hosford.....	680	1931	219778	St. s.	Collingsworth.....	5,590	1920
229906	St. w.	Alton Boat Works, Alton, Ill.: Frank W. Phillips.....	130	1929	219639	St. s.	Coltraps.....	5,620	1920
		American Bridge Co., Am-bridge, Pa.:			219838	St. s.	Comerant.....	5,590	1920
222326	St. p.	A. O. Ackard.....	364	1922	219806	St. s.	Commack.....	5,620	1920
222325	St. p.	William G. Clyde.....	364	1922	219942	St. s.	Conehatta.....	5,620	1920
226293	St. w.	City of Pittsburgh.....	578	1926	219777	St. s.	Conejos.....	5,620	1920
226202	St. w.	City of Pittsburgh.....	593	1926	219902	St. s.	Conness Peak.....	5,620	1920
225641	St. w.	Isthmian.....	364	1926	220447	St. s.	Independence Hall.....	5,543	1920
227068	St. w.	Allegheny.....	427	1927	230185	St. s.	Joles.....	5,543	1920
226311	St. w.	J. H. Hillman.....	440	1927	219713	St. s.	Jomar.....	5,620	1920
226600	St. w.	Monongahela.....	593	1927	219406	St. s.	Kenowis.....	5,590	1920
226775	St. w.	Youghiogheny.....	427	1927	219752	St. s.	Liberty Bell.....	5,590	1920
226184	El. s.	Alabama.....	300	1928	220519	St. s.	Lorraine Cross.....	5,543	1920
226181	El. s.	Gloria.....	300	1928	220639	St. s.	Manatawny.....	5,543	1920
226324	St. w.	Duquesne.....	427	1929	220693	St. s.	Marne.....	7,555	1920
		American Brown Boveri Electric Corporation, Camden, N. J.:			220927	St. s.	Ouroq.....	7,555	1920
226068	El. s.	Charles W. Culkin.....	405	1926	219324	St. s.	Quaker City.....	5,590	1920
226194	El. s.	Frederick Peirce.....	405	1926	220739	St. s.	St. Mihiel.....	7,555	1920
226067	El. s.	Governor Moore.....	405	1926	220853	St. s.	Somme.....	7,555	1920
226132	El. s.	Grenville Kane.....	405	1926	220828	St. s.	Tomalva.....	5,543	1920
226390	Ol. s.	Gulfcrest.....	8,932	1926	219673	St. s.	Winona.....	5,590	1920
226166	El. s.	W. A. Baldwin.....	405	1926	220767	St. s.	Wright.....	7,995	1920
226234	El. s.	Frank E. Gannett.....	405	1927	220761	St. s.	Vaba.....	5,543	1920
		American Car and Foundry Co., Wilmington, Del.:			220964	St. s.	Aisne.....	7,555	1921
222620	St. p.	Charles W. Galloway.....	587	1922	220983	St. s.	Tours.....	7,555	1921
222104	Ol. y.	Nenemoosha.....	113	1922			American Shipbuilding Com-pany, Cleveland, Ohio:		
229218	Ol. s.	Galen L. Stone.....	151	1929	230790	St. s.	Romagne.....	2,283	1920
229664	Ol. s.	Dayton.....	172	1930	220789	St. s.	Seneca.....	2,283	1920
		American International Corporation, Hog Island, Pa.:			223200	St. s.	Chas. M. Schwab.....	7,935	1923
219632	St. s.	American Press.....	5,620	1920			American Shipbuilding Com-pany, Lorain, Ohio:		
220645	St. s.	Argonne.....	7,555	1920	230071	St. s.	Baccarat.....	2,283	1920
219669	St. s.	Artigas.....	5,620	1920	230006	St. s.	H. H. Porter.....	8,262	1920
220718	St. s.	Argosy.....	5,543	1920	219673	St. s.	Indiana Harbor.....	2,592	1920
220716	St. s.	Bibbco.....	5,543	1920	220453	St. s.	L. M. Bowers.....	8,262	1920
219712	St. s.	Blue Triangle.....	5,620	1920	219674	St. s.	Lake Fedora.....	2,592	1920
220738	St. s.	Brush.....	5,543	1920	231068	St. s.	The Craftsman.....	163	1921
220778	St. s.	Cambrai.....	7,555	1920	222641	St. s.	Fred G. Hartwell.....	9,166	1922
220643	St. s.	Cantigny.....	7,555	1920	223352	St. s.	E. H. Taylor.....	7,318	1923
219904	St. s.	Capillo.....	5,620	1920	227798	St. s.	Joshua A. Hatfield.....	7,939	1923
220257	St. s.	Capulin.....	5,543	1920	222849	St. s.	Richard V. Lindsbury.....	7,939	1923
220186	St. s.	Cardonia.....	5,543	1920	222986	St. s.	William H. Warner.....	7,984	1923
220552	St. s.	Carenco.....	5,543	1920	223663	St. p.	Greater Buffalo.....	7,739	1924
220650	St. s.	Carlton.....	5,543	1920	223664	St. p.	Greater Detroit.....	7,739	1924
220698	St. s.	Carpiaka.....	5,543	1920	223690	Ol. s.	Henry Ford 11.....	8,877	1924
220697	St. s.	Carrabulle.....	5,543	1920	224508	St. s.	Phillip D. Block.....	7,931	1925
220674	St. s.	Cassimir.....	5,543	1920	224836	St. s.	T. W. Robinson.....	7,726	1925
220630	St. s.	Castana.....	5,543	1920	225394	St. s.	Col. James Pickands.....	8,151	1926
220629	St. s.	Catahoula.....	5,543	1920	226175	St. s.	Robert Hobson.....	8,024	1926
220762	St. s.	Cedarhurst.....	5,543	1920	225409	St. s.	Samuel Mather.....	8,151	1926
220908	St. s.	Chateau Thierry.....	7,555	1920	226176	St. s.	Wm. McLaughlan.....	8,024	1926
220906	St. s.	Chaumont.....	7,555	1920	226776	El. s.	Carl D. Bradley.....	8,805	1927
219614	St. s.	City of Flint.....	5,600	1920	226276	St. s.	Geo. M. Humphrey.....	8,004	1927
					226742	St. s.	Harry Coulby.....	10,179	1927
					226374	St. s.	L. E. Block.....	9,092	1927
					226560	St. s.	Rogers City.....	151	1927
					227895	Ol. s.	Martha E. Allen.....	2,935	1928
					227263	St. s.	Robert W. Stewart.....	4,161	1928
					228990	St. s.	Horace Johnson.....	7,897	1929

Names of Builders and Locations of Shipyards

985

Official No.	Rig	Builder, location, and name of vessel	Gross tons	Year built	Official No.	Rig	Builder, location, and name of vessel	Gross tons	Year built
226886	St. s.	American Shipbuilding Company, Lorain, Ohio—Con.					Bath Iron Works Corporation, Bath, Me.:		
230286	St. s.	Wm. G. Clyde	7,997	1929	220873	St. s.	A. L. Kent	6,213	1920
	St. s.	T. L. Durocher	319	1930	221483	St. s.	Thomas P. Beal	6,216	1921
		Ames Shipbuilding & Dry Dock Co., Seattle, Wash.:			228089	St. s.	Islander	1,089	1928
219422	St. s.	West Jappa	5,866	1920	223799	Ga. y.	Aras	184	1924
219510	St. s.	West Jessup	5,867	1920	224501	St. s.	Nobaka	1,063	1925
219624	St. s.	West Jester	5,866	1920	228023	Ol. s.	Boston College	241	1928
		Ancher Shipbuilding Co., Washburn, Wis.:			226098	Ol. s.	Georgetown	229	1928
		Hudson-Athens	556	1921	226067	Ol. s.	Holy Cross	229	1928
221726	Ga. s.	Anderson, Mathew, Olalla, Wash.:			229025	Ol. y.	Vanda	1,379	1928
		Virginia V	123	1922	229195	Ol. s.	Ebb	269	1929
		Anderson & Cristofani, San Francisco, Calif.:			229198	Ol. s.	Flow	269	1929
229446	Ol. s.	Yuba	275	1930	229261	Ol. s.	Fordham	255	1929
224338	Ga. y.	Angerman, P. F., Miami, Fla.:			228893	Ol. y.	Hi Esmaro	1,353	1929
		Jessie Fay	172	1924	229232	Ol. s.	Notre Dame	265	1929
		Astoria Marine Construction Co., Astoria, Oreg.:			228955	Ol. y.	Paragon	176	1929
230941	Ol. s.	Tourist No. 3	233	1931	230027	Ol. y.	Althea	142	1930
		Atlantic Coast Co., Boothbay Harbor, Me.:			230384	Ol. y.	Aras	1,332	1930
220313	Sch.	James W. Howard	1,655	1920	230950	Ol. y.	Bidou	213	1930
220980	Sch.	Josiah B. Chase	1,661	1921	229929	Ol. y.	Black Douglas	371	1930
		Atlantic Coast Co., Thomaston, Me.:			229998	El. y.	Corsair	2,142	1930
220978	Sch.	Atlantic Coast	1,643	1920	230225	Ol. y.	Glelow	502	1930
220542	Sch.	Elizabeth Freeman	1,655	1920	229957	Ol. y.	Placida	502	1930
		Atlantic Corporation, Portsmouth, N. H.:			228968	Ol. y.	Sylvia	502	1930
219998	St. s.	Brookline	5,527	1920	230851	Ol. y.	Haliona	361	1931
219544	St. s.	Norumbega	5,522	1920	230716	Ol. y.	Helene	406	1931
220448	St. s.	Pachet	5,527	1920	230576	Ol. s.	Illinois	256	1931
220710	St. s.	Pagasset	5,527	1920	230604	Ol. s.	Maine	256	1931
220127	St. s.	Springfield	5,527	1920			Bean, R. L., Camden, Me.:		
220353	St. s.	Tolosa	5,527	1920	219916	Sch.	Robert L. Bean	1,335	1920
		Atlantic Gulf and Pacific Co., Brooklyn, N. Y.:			220820	St. s.	T. N. Barnsdall	1,309	1920
222280	El. s.	Poughkeepsie	574	1922	220919	St. s.	Beaumont Shipbuilding & Dry Dock Co., Beaumont, Tex.:		
226810	Ol. s.	Atlantic Works, Boston, Mass.;					Albert D. Cummins	1,163	1920
		Merrimac	396	1927			Bentley & Sons Co. A., Jacksonville, Fla.:		
		Ayer & Lord Tie Co., Paducah, Ky.:			220820	St. s.	Dinamore	6,144	1920
221045	St. p.	Betty Lord	300	1921	220919	St. s.	Moffitt	6,144	1920
222776	St. p.	Gem	102	1923			Benton Transportation Co., Bismarck, N. Dak.:		
222778	St. p.	Tennessee Belle	315	1923	224267	Ga. p.	Frayne	127	1924
224481	Ol. s.	El Capitan II	118	1925	229149	Ga. w.	R. J. B.	112	1929
224578	St. w.	J. F. Butts	114	1925			Bethlehem Shipbuilding Corporation, Ltd., Alameda, Calif.:		
224439	St. w.	Robert H. Noble	116	1925	220815	St. s.	Algonquin	7,229	1920
225587	St. w.	H. S. Chamberlain	169	1926	219956	St. s.	Cathwood	7,072	1920
227112	St. w.	Inland	257	1927	219900	St. s.	City of Alameda	7,044	1920
226240	St. p.	Linda Lee	125	1927	220286	St. s.	Dugannon	7,257	1920
220488	St. w.	John James	136	1931	220410	St. s.	Durango	7,257	1920
		Babare Manufacturing Company, Tacoma, Wash.:			220865	St. s.	Franklin K. Lane	7,249	1920
227884	Ga. s.	City of Everett	143	1928	220821	St. s.	Halo	7,257	1920
		Ballard Marine Railway Co., Seattle, Wash.:			220685	St. s.	Halsey	7,326	1920
224680	Ol. s.	Mahoe	230	1925	220675	St. s.	Halway	7,216	1920
228291	Ol. s.	Mikimiki	264	1929	219634	St. s.	Portola Plumas	7,076	1920
		Baltimore Dry Dock & Shipbuilding Co., Baltimore, Md.:			220143	St. s.	Richconcal	7,072	1920
219637	St. s.	Betterton	7,366	1920	219817	St. s.	Utacarbon	7,076	1920
220637	St. s.	Bldwell	7,641	1920	220853	St. s.	W. S. Miller	7,314	1920
220259	St. s.	Cecil County	7,641	1920	221033	St. s.	Crampton Anderson	7,249	1921
220564	St. s.	City of Freeport	4,469	1920	221095	St. s.	F. H. Hillman	9,835	1921
220733	St. s.	Clement Smith	7,506	1920	221147	St. s.	Frank G. Drum	7,013	1921
219568	St. s.	Danville	4,310	1920	221784	St. s.	H. M. Storey	9,838	1921
220925	St. s.	Hampton Roads	7,641	1920	221302	St. s.	Hambro	6,900	1921
219854	St. s.	Miller County	7,366	1920	221358	St. s.	Hamer	6,900	1921
221046	St. s.	District of Columbia	7,641	1921	221174	St. s.	K. R. Kingsbury	7,261	1921
221413	St. s.	Lio	7,245	1921	221884	St. s.	W. S. Rheem	9,838	1921
221505	St. s.	S. O. Co. No. 7	292	1921	221009	St. s.	Yorba Linda	7,230	1921
221262	St. s.	Tulsagas	7,245	1921	223031	St. s.	Chilore	13,154	1922
221127	St. s.	Turpanoil	7,245	1921	223475	St. s.	Labore	8,289	1922
220986	St. s.	Warwick	4,469	1921			Bethlehem Shipbuilding Corporation, Ltd., Baltimore, Md.:		
		Barger, Elmer J., Anacortes, Wash.:			221812	St. s.	Torrent	340	1921
221977	Ga. s.	Retriever	193	1922	221868	St. s.	Francis E. Powell	7,096	1922
		Barnes, L. R., Paducah, Ky.:			222013	St. s.	Vacoll	4,218	1922
221941	St. p.	Robert Gordon	115	1922	223066	St. s.	Bethlehem Shipbuilding Corporation, Ltd., City Island, N. Y.:		
					223063	Ga. s.	Sea Hawk	366	1928
							Bethlehem Shipbuilding Corporation, Ltd., Elizabeth, N. J.:		
							Aquidaban	1,625	1920
							Buffalo Socony	400	1920

Names of Builders and Locations of Shipyards

Official No.	Rig	Builder, location, and name of vessel	Gross tons	Year built	Official No.	Rig	Builder, location, and name of vessel	Gross tons	Year built
		Bethlehem Shipbuilding Corporation, Ltd., Elizabeth, N. J.—Continued.					Bethlehem Shipbuilding Corporation, Ltd., Sparrows Point, Md.—Continued.		
220067	St. s.	Ilororo.....	1, 625	1920	221002	St. s.	Agwilake.....	8, 367	1921
219950	St. s.	Nanquitt.....	3, 447	1920	221491	St. s.	Agwipond.....	8, 024	1921
220117	St. s.	Nanshon.....	3, 447	1920	221109	St. s.	Aladdin.....	6, 882	1921
220806	Ga. s.	Rochester Socony.....	400	1920	221233	St. s.	Buckeye State.....	14, 123	1921
220906	Ga. s.	Utica Socony.....	400	1920	226114	St. s.	G. Harrison Smith.....	14, 305	1921
		Bethlehem Shipbuilding Corporation, Ltd., Quincy, Mass.			220987	St. s.	Hawkeye State.....	14, 123	1921
220680	St. s.	China Arrow.....	8, 403	1920	221633	St. s.	Pine Tree State.....	14, 119	1921
219905	Ga. s.	Cubore.....	6, 891	1920	221913	St. s.	Bethore.....	14, 899	1922
220831	St. s.	Japan Arrow.....	8, 327	1920	222197	St. s.	Marore.....	7, 921	1922
221354	St. s.	Agwibay.....	8, 331	1921	222930	St. s.	Pan America.....	13, 712	1922
221086	St. s.	India Arrow.....	8, 327	1921	222537	St. s.	Steelore.....	8, 215	1922
221450	St. s.	J. Fletcher Farrell.....	7, 061	1921	222063	St. s.	Western World.....	13, 712	1922
221272	St. s.	Java Arrow.....	8, 327	1921	222746	St. s.	Cornish.....	1, 827	1923
221508	St. s.	Wm. Boyce Thompson.....	7, 061	1921	222730	St. s.	Wilton.....	1, 827	1923
220031	St. s.	Charles C. Donoghue.....	756	1926	223775	St. s.	Alexander Hamilton.....	2, 367	1924
220078	St. s.	Daniel A. MacCormack.....	756	1926	223749	St. s.	Boston.....	4, 969	1924
226250	St. s.	Governor Carr.....	412	1927	223901	St. s.	New York.....	4, 969	1924
227207	El. s.	Edward F. Farrington.....	492	1928	229939	Ol. s.	Irene W. Allen.....	962	1930
227555	St. s.	New Bedford.....	1, 116	1928	229940	Ol. s.	Justine C. Allen.....	962	1930
228037	Ol. s.	Shawmut.....	235	1928	230206	St. s.	L. T. C. No. 4.....	370	1930
228040	Ol. s.	Trimount.....	235	1928	230548	Ol. s.	Harmony.....	918	1931
228015	St. s.	Virginia Lee.....	2, 158	1928	230554	Ol. s.	Supreme.....	890	1931
228089	Ol. s.	William J. O'Brien.....	215	1928			Bethlehem Shipbuilding Corporation, Ltd., Wilmington, Del.		
228074	St. s.	Berwindglen.....	4, 411	1929	220907	St. s.	Eugene V. R. Thayer.....	7, 137	1920
228982	St. s.	Berwindvale.....	4, 411	1929	220644	St. s.	Glenora.....	4, 980	1920
229229	Ol. s.	Dorchester.....	164	1929	220371	St. s.	Gold Star.....	4, 871	1920
228531	St. s.	Naushon.....	1, 978	1929	219919	St. s.	Kehuku.....	5, 107	1920
228957	Ol. s.	No-Nox.....	962	1929	220686	St. s.	Kekoakee.....	5, 124	1920
229230	Ol. s.	Quincy.....	164	1929	219636	St. s.	Liberty Minquas.....	5, 056	1920
228588	Ol. s.	Seaboard No. 1.....	442	1929	219716	St. s.	Maddequet.....	3, 482	1920
229231	Ol. s.	Winthrop.....	164	1929	219715	St. s.	Mason City.....	3, 482	1920
229278	Ol. s.	Amherst.....	167	1930	220819	St. s.	Natirar.....	4, 980	1920
229279	Ol. s.	Cornell.....	167	1930	221038	St. s.	Albert E. Watts.....	7, 137	1921
229280	Ol. s.	Dartmouth.....	167	1930	221107	St. s.	E. R. Kemp.....	4, 887	1921
230355	St. s.	General Sumner.....	779	1930	221210	St. s.	E. W. Sinclair.....	4, 887	1921
230411	St. s.	Harry F. Sinclair, jr.....	6, 151	1930	222692	Ol. s.	Goodwill.....	312	1922
229699	El. s.	L. T. C. No. 1.....	548	1930	221997	St. s.	R. D. Leonard.....	1, 778	1922
229771	El. s.	L. T. C. No. 2.....	548	1930	223272	Ol. y.	Moby Dick.....	198	1923
229926	El. s.	L. T. C. No. 3.....	548	1930	225257	St. s.	Newton.....	195	1925
230365	St. s.	Virginia Sinclair.....	6, 151	1930	225256	St. s.	Stroudsburg.....	195	1925
230447	St. s.	Borinquen.....	7, 114	1931	225575	St. s.	Cape May.....	1, 028	1926
		Bethlehem Shipbuilding Corporation, Ltd., San Francisco, Calif.			228004	St. s.	Fishers Island.....	862	1926
220036	St. s.	Hanley.....	7, 583	1920	225813	St. s.	Philadelphia.....	1, 028	1926
220769	St. s.	Hannawa.....	7, 582	1920	225465	El. s.	Port Houston.....	284	1926
220834	St. s.	Pomona.....	7, 583	1920			Bicknell, Charles E., Rockland, Me.:		
220811	St. s.	William H. Doheny.....	7, 245	1920	220477	St. s.	Radium.....	107	1920
221400	St. s.	Hammac.....	6, 900	1921			Black, E. J., Savannah, Ga.:		
222368	St. s.	San Mateo.....	1, 782	1922	225143	St. w.	Altamaha.....	500	1925
222598	St. s.	Shasta.....	1, 782	1922			Blanchard Boat Co., N. J., Seattle, Wash.:		
223485	El. s.	Alaska Standard.....	1, 274	1923	223191	Ga. s.	Samona.....	120	1923
223799	El. s.	Standard Service.....	1, 271	1923	225799	Ol. y.	Mallbu.....	131	1926
223722	St. s.	Yosemite.....	1, 782	1923			Bowker & Sons, Frank S., Phippsburg, Me.:		
224327	St. s.	El Paso.....	1, 953	1924	219469	Sch.	Amelia Zeman.....	738	1920
224252	St. s.	Hawaii.....	850	1924	221436	Sch.	Laura Annie Barnes.....	698	1921
224401	St. s.	Klamath.....	1, 952	1924			Breaux, A. P., Lockport, La.:		
224347	St. s.	New Orleans.....	1, 952	1924	230822	St. w.	Capt. Breaux.....	148	1931
225237	El. s.	General.....	570	1925			Brewer Dry Dock Co., Mariners Harbor, N. Y.:		
224456	El. s.	Hawaiian Standard.....	1, 217	1925	225460	Ol. y.	Tred Avon II.....	141	1926
226071	Ol. s.	Associates.....	526	1926			Brookhaven Shipyards, Brookhaven, Long Island, N. Y.:		
226570	El. s.	Riohube.....	609	1926	228256	Ol. s.	Ocean Beach.....	130	1928
226344	El. s.	Fresno.....	2, 468	1927			Brown & Sons, A. C., Tottenville, N. Y.		
226712	El. s.	Mendocino.....	2, 467	1927	220018	St. s.	America.....	181	1920
226667	El. s.	Stockton.....	2, 467	1927	220239	St. s.	Asbury Park.....	181	1920
227580	St. s.	Walaleale.....	3, 092	1928	220240	St. s.	Cavaller.....	181	1920
228174	Ga. s.	Delta Standard.....	111	1929	220017	St. s.	Persistence.....	181	1920
228457	Ol. s.	Eleu.....	335	1929	220002	St. s.	Prowess.....	181	1920
228613	St. s.	Hualalal.....	3, 088	1929	220712	St. s.	Socony.....	204	1920
228877	St. s.	Humuula.....	961	1929	222640	St. s.	Hempstead.....	128	1922
230002	Ol. s.	Mamo.....	332	1931	223597	St. s.	Bessie C. Meseck.....	103	1924
		Bethlehem Shipbuilding Corporation, Ltd., Sparrows Point, Md.:			223544	St. s.	Ideal.....	147	1924
220908	St. s.	Agwisea.....	8, 367	1920	223658	St. s.	Mary E. Meseck.....	108	1924
219622	St. s.	Argon.....	6, 952	1920	223814	St. s.	Russell 18.....	104	1924
219798	St. s.	Ario.....	6, 952	1920	224959	St. s.	Pan-Am.....	148	1925
219890	St. s.	Hahatonka.....	6, 972	1920					
220242	St. s.	Hahira.....	7, 235	1920					
220133	St. s.	Rochester.....	6, 910	1920					

Names of Builders and Locations of Shipyards

987

Official No.	Rig	Builder, location, and name of vessel	Gross tons	Year built	Official No.	Rig	Builder, location, and name of vessel	Gross tons	Year built
		Brown & Sons, A. C., Totten-					Chance Marine Construction		
		ville, N. Y.—Continued.					Co., Eastport, Md.:		
225028	St. s.	Russell 17.....	103	1925	220673	St. s.	Racehorse.....	164	1920
226163	St. s.	Helen B. Moran.....	118	1926	219866	St. s.	Reindeer.....	164	1920
226344	St. s.	William Simmons.....	133	1926	200671	St. s.	Stallion.....	164	1920
226256	St. s.	Joseph F. Meseck.....	174	1927			Charleston Dry Dock & Ma-		
226002	Ol. s.	New Rochelle.....	105	1927			chine Co., Charleston, S. C.:		
226261	St. s.	Systematic.....	130	1927	225723	Ol. s.	Palmetto.....	252	1926
229081	St. s.	Mareu Lee.....	140	1929	229378	Ol. s.	Carolinian.....	226	1930
230145	St. s.	Barney Turecaino.....	111	1930			Chauvin, Bertrand, Morgan		
229658	St. s.	Eugene T. Meseck.....	206	1930			City, La.:		
229656	St. s.	Frederick E. Meseck.....	206	1930	225020	St. w.	Relta.....	124	1925
230779	St. s.	Patrick J. McGuirl.....	110	1931			Chicago Shipbuilding Co., Chi-		
		Brunswick Marine Construc-					cago, Ill.:		
		tion Corporation, Brunswick,			219894	St. s.	Lake Geyser.....	2,592	1920
		Ga.:			219601	St. s.	Lake Giddings.....	2,592	1920
220793	St. s.	Dan F. Hanlon.....	1,037	1920			Chickasaw Shipbuilding & Car-		
		Brusstar, Delano, Long Beach,					Co., Chickasaw, Ala.:		
		Calif.:			221032	St. s.	Bessemer City.....	5,686	1920
228017	Ol. s.	Glory of the Seas.....	239	1928	220160	St. s.	Birmingham City.....	6,082	1920
		Bryant, William, Pittsburgh,			219875	St. s.	Chickasaw City.....	6,517	1920
		Pa.:			220275	St. s.	Ensley City.....	6,157	1920
225473	St. w.	Valley Belle.....	137	1926	220436	St. s.	Mobile City.....	6,157	1920
		Buffalo Marine Construction			220795	St. s.	Montgomery City.....	5,686	1920
		Corporation, Buffalo, N. Y.:			220885	St. s.	Tuscaloosa City.....	5,686	1920
		Service			221292	St. s.	Anniston City.....	5,686	1921
221267	St. s.	Burger Boat Co., Manitowoc,	190	1921	221390	St. s.	Atlanta City.....	5,686	1921
		Wis.:			221643	St. s.	Chattanooga City.....	5,686	1921
219596	St. s.	Beagle.....	176	1920	221143	St. s.	Fairfield City.....	5,686	1921
219595	St. s.	Pointer.....	176	1920	221587	St. s.	Knoxville City.....	5,686	1921
228878	Ol. y.	Tannis.....	168	1929	221511	St. s.	Memphis City.....	5,686	1921
		Bushy & Sons, Inc., Ira S.,			221193	St. s.	Selma City.....	5,686	1921
		Brooklyn, N. Y.:					Clinton Dry Docks, Brooklyn,		
230186	Ol. s.	Ira S. Bushy.....	241	1930			N. Y.:		
		Burton, Charles, Noank,			222888	St. s.	Cyclone.....	189	1923
		Conn.:					Clooney Construction Co.,		
229337	Ol. s.	Marianne.....	106	1929			Westlake, La.:		
		Calderwood, W. B., Manches-			219768	St. p.	Panuco.....	433	1920
		ter, Mass.:					Coast Shipbuilding Co., Port-		
220679	Ga. y.	Ava.....	209	1920			land, Oreg.:		
		California Transportation Co.,			219687	St. s.	Boynton.....	2,564	1920
		Stockton, Calif.:			220478	St. s.	Egeria.....	2,360	1920
225874	St. w.	Delta King.....	1,837	1926			Coastwise Shipbuilding Co.,		
225875	St. w.	Delta Queen.....	1,837	1926			Baltimore, Md.:		
		Camden Anchor, Rockland			219485	Sch.	Carroll.....	1,281	1920
		Machine Co., Camden, Me.:					Cobb Shipbuilding Co., Francis,		
224099	Ol. y.	Blue Moon.....	101	1924			Rockland, Me.:		
		Camden Yacht Building &			220848	Sch.	Josephine A. McQuesten...	1,607	1920
		Railway Co., Camden, Me.:					Colberg, William, Stockton,		
224205	St. s.	Eugene Spofford.....	101	1924			Calif.:		
		Campbell, J. M., Milton, Fla.:			226540	Ol. s.	Service.....	100	1927
		Newdaphne					College Point Co., College Point		
221437	Ga. s.	Campbell Machine Co., San	172	1921			N. Y.:		
		Diego, Calif.:			220726	Ga. y.	Masquerader.....	135	1920
225941	Ol. s.	Atlantic.....	148	1926			Consolidated Shipbuilding Cor-		
227916	Ol. s.	California.....	175	1928			poration, New York, N. Y.:		
227930	Ol. s.	Mariner.....	175	1928	219819	St. s.	Drayman.....	173	1920
227904	Ol. y.	Norab.....	196	1926	219820	St. s.	Helmsman.....	173	1920
227917	Ol. s.	St. Veronica.....	175	1928	219815	St. y.	Lyndonia.....	812	1920
228950	Ol. s.	Invader.....	196	1929	220205	Ga. y.	Modesty.....	143	1920
228951	Ol. s.	Navigator.....	230	1929	220674	St. y.	Velthra.....	104	1920
229055	Ol. s.	Sao Joao.....	244	1929	222567	Ga. y.	Symphonia.....	195	1922
230090	Ol. s.	Continental.....	202	1930	222502	Ga. y.	Tamarack IV.....	104	1922
230081	Ol. s.	Defender.....	199	1930	222405	Ga. y.	Zalophus.....	300	1922
230107	Ol. s.	Santo Amaro.....	252	1930	224380	Ol. y.	Janey III.....	190	1924
230599	Ol. s.	Europa.....	236	1931	224330	Ga. y.	Idler.....	102	1925
		Canulette Shipbuilding Co,			225694	Ol. y.	Shadow K.....	311	1925
		Shidell, La.:			225863	Ga. y.	Lone Eagle.....	104	1926
223936	Ol. s.	St. Tammany.....	103	1924	226469	Ga. y.	Alida.....	102	1927
225203	Ol. s.	Ollie K. Wilds.....	244	1925	227358	Ga. y.	Helena.....	101	1928
225128	Ga. w.	V. J. Kurzweg.....	250	1925	228213	Ol. y.	Klahanee.....	149	1929
226050	Ol. s.	Hlway.....	147	1926	228376	Ol. y.	Solana.....	149	1228
227129	Ol. s.	Geo. A. Bisso.....	160	1927	230142	Ol. y.	Acania.....	308	1930
230006	St. w.	American.....	326	1930	229348	Ol. y.	Avalanche.....	373	1930
		Carlson Yacht & Boat Works,			229917	Ol. y.	Stevana.....	224	1930
		Los Angeles, Calif.:			230649	Ol. y.	Vixen.....	137	1931
		Pasado Manana					Covacevich, Jack D., Biloxi,		
228457	Ol. y.		114	1927			Miss.:		
		Carteret Ferry Corporation,			223378	Ga. s.	Victoria.....	117	1923
		Linoleumville, Staten Island,					Craig Shipbuilding Co., Long		
		N. Y.:					Beach, Calif.:		
220038	Sch.	Toilma.....	913	1920	223204	Ga. s.	Curtiscor.....	126	1923
		Cerute, Alex B., Pensacola,			223529	Ol. s.	John F. Craig.....	130	1928
		Fla.:			229467	Ol. y.	Infanta.....	233	1930
221273	Sch.	Dinty Moore.....	402	1921	230691	Ol. y.	Velero III.....	740	1931

Names of Builders and Locations of Shipyards

Official No.	Rig	Builder, location, and name of vessel	Gross tons	Year built	Official No.	Rig	Builder, location, and name of vessel	Gross tons	Year built
		Cramp & Sons Ship and Engine Building Co., William, Philadelphia, Pa.:					Defoe Boat & Motor Works, Bay City, Mich.—Contd.		
220711	St. s.	Charles H. Cramp.....	6, 220	1920	220245	Ol. y.	Thalia.....	396	1930
220924	St. s.	Estrada Palma.....	2, 639	1920	220511	Ol. y.	Ber-Clo-III.....	119	1931
220679	St. s.	Henry E. Grove.....	6, 220	1920	220489	Ol. y.	Danora.....	146	1931
219548	St. s.	Laramie.....	7, 252	1920	220591	Ol. y.	Rosewill II.....	161	1931
220062	St. s.	Mattole.....	7, 252	1920			Deibert Constructing Co., Havre de Grace, Md.:		
221220	St. s.	Cuba.....	2, 479	1921	219756	Sch.	Northern No. 32.....	1, 476	1920
220690	St. s.	Evangeline.....	5, 043	1927	220621	Sch.	Northern No. 36.....	1, 468	1920
226454	St. s.	Malolo.....	17, 231	1927	225039	Ol. s.	Joseph H. Steele.....	120	1925
226635	St. s.	Yarmouth.....	5, 043	1927			Densmore Co., J. M., Quincy, Mass.:		
		Crook Co., H. E., Baltimore, Md.:			226329	Ol. y.	Perclanna II.....	180	1929
219740	Sch.	Ruxton.....	1, 281	1920			Denton-Shore Lumber Co., Tampa, Fla.:		
228552	St. s.	John Wanamaker.....	292	1924	219948	Sch.	Calbarien.....	288	1920
		Crookshank & Cole Dock Co., Pittsburgh, Pa.:			220230	Sch.	Cardenas.....	307	1920
220410	St. w.	Leona.....	156	1930	220715	Sch.	Matanzas.....	367	1920
		Crosby Navigation Co., Richmond, Me.:					Detroit Shipbuilding Co., Wyandotte, Mich.:		
220988	Sch.	Phoebe Crosby.....	1, 048	1921	220781	St. s.	Cayuga.....	2, 309	1920
		Crownshield Shipbuilding Co., Somerset, Mass.:			220783	St. s.	Chippewa.....	2, 309	1920
221021	St. s.	Douglas Alexander.....	360	1920	220802	St. s.	James Davidson.....	8, 349	1920
224596	Ol. s.	Robert C. Bonham.....	113	1925	219951	St. s.	Juigny.....	2, 309	1920
226881	Ol. s.	Betty.....	108	1927	220780	St. s.	Kiowa.....	2, 309	1920
		Crucible Fuel Co., Crucible, Pa.:			220683	St. s.	Merton E. Farr.....	8, 349	1920
228075	St. w.	Crucible.....	383	1928	219952	St. s.	Montfaucou.....	2, 309	1920
		Cryer & Son, William, Oakland, Calif.:			220779	St. s.	Onaida.....	2, 309	1920
222385	Ga. y.	Black Swan.....	189	1922	220782	St. s.	Onondaga.....	2, 309	1920
		Cumberland Shipbuilding Corporation, South Portland, Me.:			220214	St. p.	Grace Devers.....	116	1920
220645	Sch.	James C. Hamlen.....	1, 138	1920			Debold, Richard, New Castle, Me.:		
221657	Sch.	Caroline.....	2, 301	1921	222565	Ol. s.	Lark.....	148	1922
221593	Sch.	Frederick.....	2, 301	1921			Dingle Boat Works, Joseph, St. Paul, Minn.:		
221160	Sch.	Northern No. 41.....	2, 233	1921	222277	Ga. y.	North Star.....	146	1922
		Dachel-Carter Shipbuilding Co., Benton Harbor, Mich.:					Dodge, Horace E., Detroit, Mich.:		
220494	St. s.	Badger.....	176	1920	223305	Ol. y.	Mamie O.....	228	1923
220493	St. s.	Leopard.....	176	1920	220847	St. p.	Donald, J. H., Ripley, Ohio: J. H. Donald, Jr.....	235	1920
229367	Ol. s.	Dana, C. A., Crisfield, Md.:	102	1930			Doullut & Williams Shipbuilding Co., New Orleans, La.:		
		Daniels Co., Oscar, Tampa, Fla.:			220962	St. s.	City of Elwood.....	6, 171	1920
220677	St. s.	City of Rayville.....	5, 910	1920	220621	St. s.	New Orleans.....	6, 631	1920
220915	Ga. s.	Lorraine D.....	125	1920	220620	St. s.	Potter.....	6, 171	1920
219990	St. s.	Manatee.....	6, 368	1920	220961	St. s.	Wichita.....	6, 171	1920
220420	St. s.	Sawokla.....	5, 964	1920	221110	St. s.	Galveston.....	6, 171	1921
219690	St. s.	Seminole.....	6, 368	1920	221112	St. s.	Jeff Davis.....	6, 171	1921
219575	St. s.	Tampa.....	6, 368	1920	221113	St. s.	Oldham.....	6, 171	1921
219940	St. s.	Unicol.....	6, 368	1920	221111	St. s.	Ward.....	6, 171	1921
221861	St. s.	Byron D. Benson.....	8, 211	1921			Downey Shipbuilding Corporation, Arlington, N. Y.:		
221007	St. s.	City of Brunswick.....	5, 841	1921	220629	St. s.	El Estero.....	4, 219	1920
221001	St. s.	City of Dalhart.....	5, 841	1921	220979	St. s.	El Isleo.....	4, 219	1920
221618	St. s.	T. H. Williams.....	8, 211	1921	221014	St. s.	El Lago.....	4, 219	1920
		Daugherty, G. Larry, Crisfield, Md.:			221121	St. s.	El Petrolero.....	629	1921
229773	Ol. s.	Wallace M. Quinn.....	125	1930			Doyen Co., P. H., South Portland, Me.:		
		Davis & Son, M. M., Solomons, Md.:			224452	St. s.	Atlas.....	644	1925
223180	Ol. s.	Thomas C. McNeal.....	219	1923			Dravo Contracting Co., Erie, Pa.:		
223398	Ol. s.	William T. Covington, Jr.....	250	1923	220095	St. s.	Saratoga.....	272	1920
220263	El. s.	Luna.....	165	1930	220092	St. s.	Schuyler.....	272	1920
		De Young Boat & Shipbuilding Co., A. W., Alameda, Calif.:			220093	St. s.	Tompkins.....	272	1920
224665	Ol. s.	South Shore II.....	329	1925	220094	St. s.	Ulster.....	272	1920
		Defoe Boat & Motor Works, Bay City, Mich.:			222501	St. p.	Waconta.....	239	1922
223952	Ol. y.	Reomar III.....	135	1924			Dravo Contracting Co., Pittsburgh, Pa.:		
225764	Ol. y.	Sylvia.....	244	1925	223287	St. p.	George H. Walker.....	2, 062	1923
226396	Ol. y.	Comoco.....	317	1927	226433	Ol. w.	Benwood.....	268	1927
226316	Ol. y.	Helene.....	104	1927	226756	Ol. w.	Betty.....	268	1927
227670	Ol. y.	Memory III.....	306	1928	229131	Ol. w.	Mary Alice.....	214	1929
227319	Ol. y.	Olive K.....	108	1928	229981	St. s.	Ohio.....	913	1930
229028	Ol. y.	Marnell.....	254	1929	220018	St. s.	Tennessee.....	913	1930
228673	Ol. y.	Olive K.....	451	1929			Dubuque Boat & Boiler Co., Dubuque, Iowa:		
228257	Ol. y.	Yoreda.....	116	1929	222546	St. p.	Mississippi.....	144	1922
224009	Ol. y.	Eida.....	194	1930	222803	St. p.	Kiwanis.....	142	1923
220131	Ol. y.	Janidore.....	320	1930	226812	St. w.	C. C. Webber.....	319	1927
229435	Ol. y.	Saramar III.....	360	1930	226813	St. w.	General Ashburn.....	319	1927
229921	Ol. y.	Sheila.....	161	1930	226471	St. w.	S. S. Thorpe.....	319	1927
					227321	St. w.	John W. Weeks.....	319	1928

Names of Builders and Locations of Shipyards

989

Official No.	Rig	Builder, location, and name of vessel	Gross tons	Year built	Official No.	Rig	Builder, location, and name of vessel	Gross tons	Year built
220605	St. w.	Dubuque Boat & Boiler Co., Dubuque, Iowa—Continued.	530	1930	228576	St. w.	Flangin, W., Osage City, Mo.: Barbara Hunt.....	100	1929
229008	St. w.	James W. Good.....	530	1930			Flechas, M. M., Pascagoula, Miss.:		
226130	Ol. s.	Patrick J. Hurley.....	142	1926	221924	Sch.	W. J. Colle.....	430	1922
		Dunn, W. F., Norfolk, Va.:			226118	Ga. y.	Fogal Boatyard, Miami, Fla.:	290	1926
		Dorothy Leigh.....					Old River.....		
220938	Sch.	Dunn & Elliot Co., Thomaston, Me.:	1,512	1920	219679	St. s.	Foundation Co., Savannah, Ga.:	411	1920
		Edna Hoyt.....			219681	St. s.	Plover.....	411	1920
220642	St. s.	Duthie & Co., J. F., Seattle, Wash.:	1,463	1920	219678	St. s.	Sheldrake.....	411	1920
220755	St. s.	Griffco.....	1,484	1920			Snipe.....	411	1920
219682	St. s.	West Campgaw.....	5,565	1920			France & Canada Oil Transport Co., Port Aransas, Tex.:		
219541	St. s.	West Ivan.....	5,587	1920	221005	Ga. s.	Durham.....	1,423	1920
220091	St. s.	West Mahwah.....	5,586	1920			Freeport Shipbuilding Co., South Freeport, Me.:		
		East Coast Fisheries Co., South Portland, Me.:			220939	Sch.	Sintram.....	2,269	1920
219992	St. s.	Medric.....	380	1920			Frye Flynn Co., Harrington, Me.:		
		East Coast Ship Co., Boothbay Harbor, Me.:			220881	Sch.	Mabel A. Frye.....	1,151	1920
219791	Sch.	Mary G. Maynard.....	735	1920			Full, Peter, Vermillion, Ohio:		
220877	Sch.	Zebedes E. Cluff.....	1,361	1920	224096	Ga. s.	Anna B.....	117	1924
		Ecklesay, Jr., Co., John, Hays, Pa.:					Fuller Co., George A., Wilmington, N. C.:		
221842	St. p.	Charles F. Richardson.....	803	1921	220347	St. s.	City of Fort Worth.....	6,501	1920
		Elco Works, Bayonne, N. J.:			219745	St. s.	City of Joliet.....	6,501	1920
224997	Ga. y.	Gracewin.....	126	1925	219515	St. s.	City of Omaha.....	6,527	1920
		Electric Boat Co., Groton, Conn.:			220435	St. s.	Hybert.....	6,501	1920
229050	Ol. s.	Tenkenas.....	447	1929	220063	St. s.	Nemaha.....	6,501	1920
229051	Ol. s.	Wards Island.....	447	1929	220653	St. s.	Syros.....	6,501	1920
230644	Ol. y.	Puritan.....	101	1931	219746	St. s.	Winston-Salem.....	6,527	1920
		Elizabeth City Iron Works & Supply Co., Elizabeth City, N. C.:			225522	Ol. s.	Fulton, F. L., Antioch, Calif.:		
226107	Ol. s.	Valencia.....	114	1926			Larkin No. 6.....	100	1926
227037	Ol. s.	North State.....	146	1927	227812	Ol. s.	Stanley-Robert.....	152	1926
		Elmgren, Balder T., Thunderbolt, Ga.:			230083	Ol. s.	Merit.....	149	1926
222946	Ga. s.	Idabelle.....	113	1923			Crescent No. 3.....	204	1930
		Enterprise Marine Dock Co., Point Pleasant, W. Va.:			221490	Ga. s.	Fulton & Grennan, Stockton, Calif.:		
227247	St. w.	James Sutherland.....	111	1928			Dorothea.....	107	1921
		Evansville Sand & Gravel Co., Evansville, Ind.:			225772	El. s.	General Engineering & Dry Dock Co., Alameda, Calif.:		
223539	St. w.	William Eichel.....	147	1924			Golden State.....	730	1926
		Federal Shipbuilding & Dry Dock Co., Kearny, N. J.:			226005	El. s.	Gold Bear.....	779	1927
219830	St. s.	Freepport.....	4,127	1920	226687	El. s.	Golden Poppy.....	779	1927
220640	St. s.	Freepport Sulphur No. 6.....	4,487	1920	226767	El. s.	Golden Shore.....	779	1927
219514	St. s.	Steel Age.....	6,187	1920	226599	El. s.	Santa Rosa.....	2,465	1927
220495	St. s.	Steel Engineer.....	5,686	1920	227249	El. s.	Golden Age.....	779	1928
220553	St. s.	Steel Exporter.....	5,686	1920	220102	St. s.	Buzzard.....	187	1920
220776	St. s.	Steel Inventor.....	5,686	1920	220104	St. s.	Cockatoo.....	187	1920
219513	St. s.	Steelmaker.....	6,187	1920	220103	St. s.	Condor.....	187	1920
220179	St. s.	Steel Mariner.....	5,686	1920	220101	St. s.	Hawk.....	187	1920
220652	St. s.	Steel Ranger.....	5,686	1920	223560	Ga. s.	Colonel.....	235	1924
220180	St. s.	Steel Trader.....	5,686	1920	226041	Ol. s.	Charles D. Laffer.....	255	1926
219662	St. s.	Steel Voyager.....	6,187	1920	227145	Ol. s.	Florida Keys.....	129	1927
220390	St. s.	Steel Worker.....	5,686	1920	226855	El. s.	Jackson.....	224	1927
225482	St. s.	E. M. Clark.....	9,647	1921	227144	Ol. s.	Monroe County.....	129	1927
221269	St. s.	E. T. Bedford.....	10,396	1921	227177	Ol. s.	Key West.....	129	1928
221521	St. s.	J. A. Moffett, jr.....	10,396	1921	228245	Ol. s.	Monroe County.....	174	1929
221857	St. s.	Steel Navigator.....	5,718	1921	230698	El. w.	Gulfmist.....	227	1931
221785	St. s.	Steel Scientist.....	5,718	1921			Gildersleeve Ship Construction Co., Gildersleeve, Conn.:		
221181	St. s.	Vancoilte.....	10,396	1921	221564	Sch.	Allegany.....	2,298	1921
221083	St. s.	Walter Jennings.....	10,805	1921			Globe Shipbuilding Co., Superior, Wis.:		
222539	St. s.	Steel Traveler.....	7,056	1922	219647	St. s.	Lake Flag.....	2,686	1920
222760	St. s.	Alleghany.....	5,486	1923	219846	St. s.	Lake Olacus.....	2,686	1920
222831	St. s.	Berkshire.....	5,486	1923	219850	St. s.	Lake Gunnl.....	2,686	1920
222992	St. s.	Steelmotor.....	1,695	1923	219849	St. s.	Lake Harminia.....	2,686	1920
223082	Ga. s.	Steelvender.....	1,695	1923	219848	St. s.	Lake Hector.....	2,686	1920
224496	St. s.	El Oceano.....	6,787	1925			Grays Harbor Motorship Corporation, Aberdeen, Wash.:		
225665	St. s.	Diamond S. No. 87.....	449	1926	220354	St. s.	Forest King.....	2,426	1920
225741	St. s.	Diamond S. No. 88.....	449	1926			Great Lakes Boat Building Corporation, Chicago, Ill.:		
225935	Ol. s.	Steel Chemist.....	1,694	1926			Rdream.....	128	1927
225508	El. s.	Steel Electrician.....	1,694	1926			Great Lakes Engineering Works, Ashtabula, Ohio:		
227107	St. s.	Dixie.....	8,188	1927	226643	Ol. y.	Lake Elva.....	2,674	1920
226315	Ol. s.	Gulfpride.....	12,510	1927			Twin Cities.....	1,400	1923
227669	Ol. s.	M. J. Derby.....	356	1928			Twin Ports.....	1,400	1923
220210	St. s.	C. Harrison Smith.....	11,752	1930	219572	St. s.			
226755	Ol. s.	T. J. Conway.....	490	1930	223349	El. s.			
230308	St. s.	W. S. Farish.....	11,752	1930	223241	El. s.			

Names of Builders and Locations of Shipyards

Official No.	Rig	Builder, location, and name of vessel	Gross tons	Year built	Official No.	Rig	Builder, location, and name of vessel	Gross tons	Year built
		Great Lakes Engineering Works, River Rouge, Mich.:					Hodgdon Bros., East Boothbay, Me.:		
219642	St. s.	Lake Elmwood.....	2, 674	1920	223755	Ol. y.	Zodiac.....	142	1924
219631	St. s.	Lake Elgin.....	2, 674	1920			Hogan Co., Morgan City, La.:		
221218	St. y.	Delphine.....	1, 255	1921	224301	St. p.	M. E. Norman.....	147	1924
222555	St. s.	James MacNaughton.....	8, 299	1922	225778	St. w.	M. E. Norman.....	148	1925
223078	St. s.	Frontenac.....	8, 158	1923	227287	St. c.	John R. Drackett.....	115	1928
222835	St. s.	Wayne.....	379	1923			Hottam-Kennedy Dry Dock Co., Memphis, Tenn.:		
222900	Ol. s.	Benson Ford.....	8, 626	1924	221308	St. p.	D. M. Armstrong.....	103	1921
224139	St. s.	Edward J. Berwind.....	8, 318	1924			Houglund, Walter G., Calhoun, Ky.:		
224409	St. s.	Joseph H. Frantz.....	8, 289	1924	224415	St. p.	McGhee.....	145	1924
223224	St. s.	Halcyon.....	405	1925			Housatonic Shipbuilding Co., Stratford, Conn.:		
225045	St. s.	John A. Topping.....	8, 345	1925	221405	Sch.	Talbot.....	2, 229	1921
224663	St. s.	William C. Atwater.....	7, 768	1925	222439	Sch.	Charles J. Hooper.....	2, 217	1922
224850	St. s.	William G. Mather.....	8, 662	1925			Howard, Jos. E., Jeffersonville, Ind.:		
226492	St. s.	A. F. Harvey.....	8, 222	1927	225944	St. w.	George W. Miller.....	223	1926
226885	St. s.	S. T. Crapo.....	4, 769	1927			Howard Shipyards & Dock Co., Jeffersonville, Ind.:		
227292	St. s.	Cadillac.....	636	1928	220892	St. s.	Cordova.....	267	1920
227644	St. s.	The Straits of Mackinac.....	733	1928	220331	St. s.	Demopolis.....	267	1920
228900	St. s.	Myron C. Taylor.....	7, 945	1929	220333	St. s.	Montgomery.....	267	1920
229306	St. s.	Eugene P. Thomas.....	7, 860	1930	221050	St. w.	Duffy.....	146	1921
		Green, Gordon C., Charleston, W. Va.:			221461	St. p.	La Belle.....	310	1921
224795	St. w.	Chris Green.....	482	1925	221854	St. p.	Mamie S. Barrett.....	191	1921
		Green Co., Richard T., Chelsea, Mass.:			223447	St. w.	Cape Girardeau.....	470	1923
221531	St. s.	Noddle Island.....	564	1921	223962	St. p.	Donora.....	259	1924
221891	St. p.	Green, Stephen, Madison, Ind.:			224960	St. s.	Algiers.....	501	1925
		Kosmosdale.....	140	1922	224518	St. w.	Charles J. Miller.....	226	1925
		Greenport Ship Corporation, Greenport, N. Y.:			224942	St. s.	New Orleans.....	501	1925
221882	St. s.	Saturn.....	292	1920	224930	St. w.	Samuel L. May.....	183	1925
		Greyhound Transportation Co., Vancouver, Wash.:			226061	St. c.	Louisiana.....	435	1926
223545	St. w.	Interstate.....	336	1924	225743	Ol. w.	Pilgrim.....	117	1926
		Groton Iron Works, Groton, Conn.:			226296	St. w.	Patricia Barrett.....	648	1927
220237	St. s.	Honnedaga.....	6, 216	1920	226405	Ol. w.	Traveler.....	117	1927
220804	St. s.	Hopatcong.....	6, 216	1920	227861	St. w.	Catherine Davis.....	263	1928
220625	St. s.	Provincetown.....	6, 216	1920	230183	St. w.	Titan.....	429	1930
221605	Sch.	Cohasset.....	2, 228	1921	229506	St. w.	W. H. Klein.....	146	1930
221356	St. s.	Lieut. Flaherty.....	727	1921	229894	St. w.	Wm. Larimer Jones.....	429	1930
		Hampton Roads Shipbuilding, Inc., Portsmouth, Va.:					Howard Shipyards & Dock Co., Madison, Ind.:		
229654	El. s.	City of Norfolk.....	597	1930	225357	St. w.	Interstate.....	133	1926
		Hanlon Dry Dock & Shipbuilding Co., Oakland, Calif.:					Howard Shipyards & Dock Co., Mound City, Ill.:		
219590	St. s.	Dellwood.....	3, 478	1920	223369	St. p.	Dan O'Sullivan.....	140	1923
220114	St. s.	Delrossa.....	3, 474	1920	225018	St. w.	Jim O'Sullivan.....	143	1925
220449	St. s.	Depere.....	3, 475	1920			Hudson Shipbuilding & Repair Co., Newburgh, N. Y.:		
220599	St. s.	Derblay.....	3, 475	1920	221601	St. s.	Shohola.....	139	1921
220759	St. s.	Jeptha.....	3, 475	1920	227047	Ol. s.	Harnell.....	180	1927
220680	St. s.	Medon.....	3, 474	1920			Humphreys Railways, Inc., Weems, Va.:		
221043	St. s.	Memnon.....	3, 473	1921	221094	Ga. s.	Westmoreland.....	114	1921
224661	St. s.	Motormates.....	273	1925	222067	Ga. s.	Little Joe.....	250	1922
		Harbor Boat Building Co., Los Angeles, Calif.:			223556	Ol. s.	Annie Dow.....	247	1924
227974	Ol. s.	Adventurer.....	201	1928			Hunt, F. M. Gig Harbor, Wash.:		
230013	Ol. s.	Rajo.....	247	1930	222253	St. s.	Burro.....	108	1922
230209	Ol. s.	Sea Ranger.....	111	1930			Hutson, S. E., Clarendon, Ark.:		
229536	Ol. s.	White Star.....	193	1930	219912	St. p.	Sanford E. Hutson.....	128	1920
		Harbor Navigation Co., Dockton, Wash.:			223818	St. w.	Sanford E. Hutson.....	140	1929
220346	Sch.	Elinor H.....	1, 569	1920			Indiana Towing Co., Paducah, Ky.:		
219679	Sch.	Ella A.....	1, 565	1920	223404	St. w.	Indiana.....	134	1923
		Haskins, W. Z., Portland, Oreg.:			225666	St. w.	Rival.....	141	1926
221375	Sch.	Undaunted.....	2, 266	1921	229145	St. s.	Jas. B. Ostrander.....	311	1929
		Heatherington, J. P., Paducah, Ky.:			230748	St. w.	Phillips.....	212	1931
226215	St. w.	Plymouth.....	149	1926			International Shipbuilding Co., Pascagoula, Miss.:		
		Herreshoff Manufacturing Co., Bristol, R. I.:			220344	Bkn.	Molletta.....	2, 462	1920
220464	St. y.	Alert.....	152	1920			International Shipbuilding & Marine Engineering Corporation, Nyack, N. Y.:		
220003	Ga. y.	Ohonkara.....	126	1920	225040	Ol. s.	O'Boyle.....	108	1924
221982	Ol. y.	Ara.....	314	1922			Jacob, Inc., Robert, City Island, N. Y.:		
222634	Ga. y.	Marlette.....	128	1922	221459	Ol. y.	Nourmahal.....	419	1921
226557	Sl. y.	Katoura.....	112	1927	226483	Ga. y.	Saramar II.....	143	1927
227635	Ga. y.	Thistle.....	102	1928	227289	Ga. y.	Laura M. IV.....	125	1928
228424	Ol. y.	Vera.....	356	1929					
229518	Sl. y.	Enterprise.....	122	1930					
229475	Ol. y.	Katoura.....	105	1930					
229669	Sl. y.	Weetamoe.....	123	1930					

Names of Builders and Locations of Shipyards

991

Official No.	Rig	Builder, location, and name of vessel	Gross tons	Year built	Official No.	Rig	Builder, location, and name of vessel	Gross tons	Year built
237290	Ga. y.	Jacob, Inc., Robert, City Island, N. Y.—Continued.	125	1926	221364	St. s.	Kyle & Purdy, New York, N. Y.—Continued.	449	1921
226448	Ol. y.	Margaret F. III.	138	1929	222652	St. s.	Toteco	190	1922
		Colmena			222084	Ga. y.	Bird S. Coler	230	1922
226150	Ol. s.	Jakobson & Peterson, Brooklyn, N. Y.:	104	1926			Miramar		
227026	Ol. s.	Wilburne	167	1927	227413	Ga. s.	Lake Union Dry Dock & Machine Works, Seattle, Wash.:	296	1926
227382	Ol. s.	Diamond S. No. 89	406	1926	227414	Ga. s.	B. M. Co. No. 1	295	1928
		J. Normand Riley			227646	Ga. s.	B. M. Co. No. 2	118	1928
220928	Ga. s.	James & Son, John F., Essex, Mass.:	131	1921	227176	Ol. y.	Blue Peter	115	1928
221016	Ga. s.	Governor Marshall	143	1921	229655	Ol. y.	Principia	123	1920
221202	Sch.	Laura Gouliart	104	1921	230024	Ol. y.	Canim	121	1920
220991	Sch.	Mayflower	134	1921			Electra		
222001	Sch.	Oretha F. Spinney	149	1922	224849	Ol. s.	Lake Washington Shipbuilding Co., Houghton, Wash.:	526	1925
222032	Ga. y.	Puritan	163	1923	227679	Ol. s.	Kitsap	673	1928
223805	Ol. s.	Wanderer	124	1924	229059	Ol. s.	Bainbridge	525	1929
224289	Ga. s.	Falmouth	140	1924	229805	Ol. s.	W. B. Foshay	641	1920
223569	Ol. s.	Pilot	131	1924			Vashon		
225000	Ol. s.	Radio	110	1925			Lampe, Edw. C., Vermillion, Ohio:		
226070	Ol. s.	Isabelle Parker	130	1926	221343	Ga. s.	Vermillion	110	1921
225321	Ol. s.	Adventure	143	1926			Lanteri Ship Yard, Pittsburg, Calif.:		
225756	Ol. s.	Mary Sears	112	1926	222793	Ol. s.	Robert B.	136	1923
226917	Ol. s.	Roseway	143	1927			Lantz, Owen S., Essex, Mass.:		
227138	Ol. s.	Eleanor Nickerson	107	1927	220345	Sch.	Harriet B.	447	1920
227138	Ol. s.	William L. Putnam	106	1928			Larson, Al. Los Angeles, Calif.:		
228013	Ol. s.	Amelia M. Pereira	107	1928	226245	Ol. s.	Lusitania	138	1927
227946	Ol. s.	Leonora C.	134	1929	227967	Ol. s.	Sacramento	201	1928
229169	Ol. s.	Edith and Elinor	113	1929	229947	Ol. s.	Bremen	127	1920
229041	Ol. s.	Geraldine and Phyllis	115	1929	229339	Ol. s.	Rainbow	121	1920
229241	Ol. s.	Gertrude Parker	143	1929	229335	Ol. s.	Senator	116	1920
228227	Ol. s.	Maris Stella	113	1930	230620	Ol. s.	Reliance	313	1931
229331	Ol. s.	Andover	159	1930	230541	Ol. s.	San Salvador	251	1931
229797	Ol. y.	Antares	114	1930			Lawley & Sons Corporation, George, Boston, Mass.:		
230045	Ol. s.	Exeter			220622	Ga. y.	Agawam	150	1920
		Jeffrey, Daniel, Jeanerette, La.:			220196	Ga. y.	Pastime	231	1920
223056	St. p.	Viola Puckett	128	1923	221611	El. y.	Guinevere	506	1921
		Jensen, Albert, Friday Harbor, Wash.:			222210	Ga. y.	Alida	212	1922
221640	Ga. s.	Islander	173	1921	222064	Ga. y.	Caritas	181	1922
		Job Shipbuilding Co., Machias, Me.:			222235	Ga. y.	Colleen	113	1922
222065	Sch.	Leona & Marion	313	1920	223481	St. y.	Enaj IV	164	1923
219823	Sch.	Spindrift	720	1920	224386	Ol. y.	Nirvana	236	1924
		Johnson, J. O., Port Blakley, Wash.:			226559	Ga. y.	Taormina	178	1924
225956	Ol. s.	Margnita	162	1929	226205	Ga. y.	Bolo	153	1925
		Johnson Iron Works, New Orleans, La.:			224750	Ol. y.	Speejacks	190	1925
220695	Ga. s.	Cortez X	133	1920	226885	Ol. y.	Athero II	582	1926
219598	St. s.	Delanco	183	1920	226578	Ga. y.	Edamena IV	103	1926
219603	St. s.	Delaplaine	183	1920	227897	Ol. y.	Camargo	968	1928
223567	St. s.	Deluge	370	1923	227588	Ga. y.	Gypsy	108	1928
		Johnson Shipyards Corporation, Mariners Harbor, N. Y.:			227257	Ol. y.	Hardi Biaou	146	1928
222347	Sch.	Eastern	2,198	1922	229267	Ol. y.	Gadfly II	197	1929
		Kensington Shipyard & Dry Dock Co., Philadelphia, Pa.:			228861	Ol. y.	Margo	466	1929
229399	El. s.	Van Dyke 4	134	1930	228274	Ol. y.	Migrant	661	1929
		Keyport Dry Dock Co., Keyport, N. J.:			229238	Ol. y.	Poule D'eau	218	1929
221053	St. s.	Victor T. Kelly	113	1920	229199	Ol. y.	Stalia	291	1929
		Kingston Dry Dock & Construction Co., Kingston, N. Y.:			228328	Ol. y.	Wanderer	224	1929
221676	Sch.	Northern No. 42	2,217	1921	228552	Ga. y.	Wayfarer	127	1929
224259	Ol. s.	Charlie White	258	1924	229612	Ol. y.	Intrepid	566	1930
		Knoxville Sangravl Material Co., Knoxville, Tenn.:			230317	Ol. y.	Shogun	263	1930
227849	St. w.	Geo. J. Oehler	111	1928	229721	Slp. y.	Whirlwind	126	1930
		Kruse & Banks Shipbuilding Co., North Bend, Oreg.:			229698	Slp. y.	Yankee	136	1930
219645	St. s.	Anne Hanify	1,343	1920	230496	St. s.	Stephen O'Meara	183	1931
219620	Sch.	K. V. Kruse	1,728	1920	219483	St. s.	Leatham & Smith Towing & Wrecking Co., Sturgeon Bay, Wis.:		
220743	St. s.	Pacific	1,240	1920	219565	St. s.	Bear	179	1920
220052	St. s.	Ryder Hanify	1,343	1920	219635	St. s.	Burro	179	1920
220998	Sch.	North Bend	961	1921			Camel		
221647	St. p.	Roosevelt	197	1921	220754	Ga. s.	Long Beach Shipbuilding Company, Long Beach, Calif.:		
		Kyle Co., T. A., City Island, N. Y.:			220183	St. s.	Casco	328	1920
225053	Ol. s.	James V. Crawford	207	1925	220556	Ga. y.	Domingo Nazabal I	1,050	1920
		Kyle & Purdy, New York, N. Y.:			219607	Ga. s.	Edythe	186	1920
219764	Ga. y.	Haida	246	1920	219938	St. s.	Maratlan	967	1920
221363	St. s.	Tecomate	449	1921	220316	St. s.	West Keats	5,661	1920
					220317	St. s.	West Kebar	5,620	1920
							West Kedron	5,620	1920
							Los Angeles Shipbuilding & Dry Dock Co., Los Angeles, Calif.:		
							Crown City	5,490	1920
							Culberson	5,463	1920

Names of Builders and Locations of Shipyards

Official No.	Rig	Builder, location, and name of vessel	Gross tons	Year built	Official No.	Rig	Builder, location, and name of vessel	Gross tons	Year built
Los Angeles Shipbuilding & Dry Dock Co., Los Angeles, Calif.—Continued.					Manitowoc Shipbuilding Corporation, Manitowoc, Wis.—Continued.				
210031	St. s.	Las Vegas.....	5, 490	1920	222289	St. s.	W. H. Meyer.....	190	1922
219718	St. s.	The Angeles.....	5, 481	1920	222858	St. s.	John E. Meyer.....	205	1923
220421	St. s.	Topa Topa.....	5, 453	1920	223796	St. s.	Pere Marquette 21.....	2, 992	1924
220967	St. s.	West Cusseta.....	5, 376	1920	224122	St. s.	S. S. No. 334.....	2, 985	1924
219640	St. s.	West Himrod.....	5, 940	1920	224430	St. s.	Ann Arbor No. 7.....	2, 934	1925
219775	St. s.	West Hixton.....	5, 490	1920	225066	St. s.	Charles O. West.....	6, 644	1925
220200	St. s.	West Holbrook.....	5, 490	1920	226062	Ol. s.	Daniel McCool.....	649	1926
220842	St. s.	West Honaker.....	5, 376	1920	226151	St. s.	Grand Rapids.....	2, 942	1926
221086	St. s.	West Chopaka.....	7, 460	1921	226671	St. s.	Manitowoc.....	3, 063	1926
221385	St. s.	West Faraon.....	7, 451	1921	226913	Ol. s.	Wm. A. Lydon.....	194	1926
221536	St. s.	West Greylock.....	7, 460	1921	226275	St. s.	Madison.....	2, 942	1927
221330	St. s.	West Newark.....	7, 358	1921	227030	St. s.	Pere Marquette 12.....	2, 767	1927
221120	St. s.	West O'Rowa.....	5, 376	1921	227740	Ol. s.	John F. Cushing.....	301	1928
221008	St. s.	West Prospect.....	7, 460	1921	228150	El. s.	City of Saginaw.....	3, 327	1929
222773	El. s.	Hayward.....	1, 653	1922	228316	El. s.	City of Flint 32.....	3, 327	1930
222781	El. s.	San Leandro.....	1, 653	1923	230184	St. s.	Edward G. Seubert.....	4, 432	1930
223007	St. s.	Catalina.....	1, 766	1924	230147	Ol. y.	Northwind.....	221	1930
225138	Ga. s.	L. A. City No. 2.....	106	1925	230448	St. s.	City of Milwaukee.....	2, 942	1931
227534	Ol. s.	Orient.....	217	1928	230666	St. s.	Harry B. Williams.....	263	1931
229615	Ol. s.	St. Joseph.....	119	1930	Marietta Manufacturing Co., Point Pleasant, W. Va.:				
Lovejoy, B. H., Dockton, Wash.:					Baton Rouge.....				
223061	St. s.	Whidby.....	209	1923	221780	St. s.	Cairo.....	757	1921
Luders Marine Construction Co., Stamford, Conn.:					221136	St. s.	Memphis.....	757	1921
224777	Ga. y.	Sea Dream.....	100	1925	221781	St. s.	St. Louis.....	757	1921
225363	Ol. y.	Sirocco.....	165	1926	221137	St. s.	Tom Greene.....	435	1923
226660	Ga. y.	Zapala.....	150	1927	222770	St. p.	Sailor.....	445	1924
228266	Ga. y.	Spodard.....	138	1928	224573	St. w.	Carry-Bird.....	201	1925
229185	Ol. y.	Spindrift.....	100	1929	225165	St. w.	Sam P. Sult.....	206	1925
229579	Ol. y.	Koranett.....	120	1930	225423	Ol. w.	Belfont.....	138	1926
220620	Ol. y.	Doromar.....	152	1931	225860	St. w.	Steel City.....	297	1926
Lybeck Ocean Harvester Co., Lybeck, Fla.:					226357	St. w.	Walter A. Windsor.....	495	1929
221403	Ol. s.	Liberator.....	626	1921	230237	Ol. s.	William Dickinson.....	216	1930
McCandless, Charles, Kansas City, Kans.:					Marine Construction Co., Seattle, Wash.:				
227997	Ol. w.	Steve Rogers.....	135	1928	224839	Ol. s.	Croslino.....	443	1925
McDougall-Duluth Shipbuilding Co., Duluth, Minn.:					226675	St. s.	City of Mukilteo.....	150	1927
220706	St. s.	Antonio.....	2, 325	1920	Marvel, Harry A., Newburgh, N. Y.:				
219659	St. s.	Great Falls.....	2, 606	1920	224714	St. s.	Belle Island.....	842	1925
220797	St. s.	Josefa.....	2, 325	1920	225004	St. s.	City of Keansburg.....	1, 037	1926
219654	St. s.	Lake Floravista.....	2, 606	1920	226733	Ol. s.	Lone Star.....	123	1927
219655	St. s.	Lake Florian.....	2, 606	1920	Maryland Dry Dock Co., Baltimore, Md.:				
219656	St. s.	Lake Floris.....	2, 606	1920	221179	Sch.	Northern No. 43.....	2, 215	1921
219657	St. s.	Lake Flournoy.....	2, 606	1920	224929	St. p.	Howard W. Jackson.....	379	1925
220607	St. s.	Philip Publiker.....	2, 307	1920	229460	Ol. s.	City of Hampton.....	440	1930
220630	St. s.	Theodore F. Reynolds.....	2, 359	1920	Mathis Yacht Building Co., Camden, N. J.:				
221276	Ga. s.	I. L. I. 101.....	1, 040	1921	220000	St. s.	Talisman.....	188	1920
221286	Ol. s.	I. L. I. 102.....	1, 040	1921	219696	St. s.	Whistler.....	188	1920
221344	Ol. s.	I. L. I. 103.....	1, 040	1921	219999	St. s.	Wizard.....	188	1920
221484	Ol. s.	I. L. I. 104.....	1, 040	1921	221288	Ga. y.	Enchantress III.....	106	1921
221467	Ol. s.	I. L. I. 105.....	1, 040	1921	220886	Ga. y.	Nahmeeka.....	101	1921
McEachern Ship Co., Astoria, Oreg.:					222209	Ga. y.	Pilgrim.....	106	1922
219811	St. s.	Anson S. Brooks.....	2, 954	1920	224168	Ga. y.	Coconut.....	105	1924
McLauri Boat Building Co., Milford, Del.:					224699	Ga. y.	Alscotia.....	135	1925
219821	St. s.	Lolita.....	198	1920	225101	Ga. y.	Samuri.....	163	1925
McLouth, Sydney C., Marine City, Mich.:					225115	Ga. y.	Sequoia II.....	147	1925
221429	St. s.	Oliver H. Perry.....	126	1921	225227	Ga. y.	Sequoia II.....	163	1925
Madisonville Industries (Inc.), Madisonville, La.:					225226	Ga. y.	Thalia.....	119	1925
220632	Ol. s.	Madisonville.....	141	1927	225136	Ga. y.	Troubadour.....	119	1925
Manistee Shipbuilding Co., Manistee, Mich.:					225136	Ga. y.	Eala.....	127	1926
219829	Sch.	Northern No. 35.....	2, 051	1920	225797	Ga. y.	Freedom.....	156	1926
Manitowoc Shipbuilding Corporation, Manitowoc, Wis.:					225758	Ga. y.	Pilgrim II.....	118	1926
220398	St. s.	Cananova.....	1, 925	1920	226496	Ga. y.	Riposo.....	121	1926
220287	St. s.	Cayo Mambi.....	1, 925	1920	226118	Ga. y.	Summer Girl.....	127	1926
219701	St. s.	Lake Gallateo.....	2, 711	1920	225066	Ga. y.	Trail.....	127	1926
219703	St. s.	Lake Haresti.....	2, 711	1920	226170	Ga. y.	Truant.....	167	1926
219593	St. s.	Lake Ikatan.....	2, 711	1920	226578	Ga. y.	Dixie Belle.....	128	1927
219702	St. s.	Ripon.....	2, 711	1920	226991	Ga. y.	Mariska.....	128	1927
219700	St. s.	Sioux City.....	2, 699	1920	227135	Ol. y.	Nicoya.....	140	1927
219591	St. s.	Wauwatosa.....	2, 711	1920	227642	Ol. y.	Day Dream.....	323	1928
221604	St. s.	American.....	1, 407	1921	228002	Ol. s.	Harold J. Taggart.....	110	1928
222512	St. s.	John A. Kling.....	5, 412	1922	228024	Ga. y.	Lanal.....	107	1928
					228063	Ol. y.	Mariposa.....	134	1928
					228120	Ol. y.	Saunterer.....	149	1928
					227581	Ol. y.	Waleda II.....	149	1928
					228505	Ol. y.	Dream Girl.....	157	1929
					228294	Ol. y.	Luenta.....	148	1929
					228543	Ol. y.	Maemere.....	182	1929
					229211	Ol. y.	Memory.....	157	1929

Names of Builders and Locations of Shipyards

998

Official No.	Rtg	Builder, location, and name of vessel	Gross tons	Year built	Official No.	Rtg	Builder, location, and name of vessel	Gross tons	Year built
		Mathis Yacht Building Co., Camden, N. J.—Continued.					Midland-Barge Co., Midland, Pa.—Continued.		
229103	Ol. s.	Reliance.....	124	1929	228183	St. w.	J. D. Ayres.....	416	1929
228922	Ol. y.	Viator.....	164	1929	228180	St. w.	Sam Craig.....	416	1929
229634	Ol. y.	Arminia.....	161	1930	230781	Ol. s.	Red Star.....	684	1931
229030	Ol. y.	Lanakila.....	158	1930			Mid-West Boat & Barge Co., Grafton, Ill.:		
230414	Ol. y.	Minoco.....	165	1930	223194	Ga. p.	Hennepin.....	137	1923
229872	Ol. y.	Mono.....	161	1930	223195	Ga. p.	La Crosse.....	137	1923
229697	Ol. y.	Silver Moon II.....	153	1930			Missouri Valley Bridge & Iron Co., Leavenworth, Kans.:		
229790	Ol. y.	Truant.....	221	1930			Robt. J. Stewart.....	184	1930
230697	Ol. y.	Captiva.....	179	1931			Mobile Shipbuilding Co., Mobile, Ala.:		
230477	Ol. s.	Nathan Hayward.....	124	1931	229660	St. w.	Atlanta of Texas.....	3,545	1920
230681	Ol. y.	Virago.....	142	1931			Capital of Nebraska.....	3,545	1920
		Matthews, G. F., Portland, Oreg.:			220489	St. s.	City of Lordsburg.....	3,545	1920
220965	St. s.	Quinault.....	1,138	1921	220019	St. s.	Houston.....	3,545	1920
222719	St. s.	Daisy Gray.....	1,187	1922	220116	St. s.	Hutchinson.....	3,545	1920
223313	St. s.	Esther Johnson.....	1,104	1923	220490	St. s.	Minooka.....	3,545	1920
226495	Ol. s.	North Beach.....	225	1927	219741	St. s.	Oklahoma City.....	3,545	1920
		Matthews Co., Port Clinton, Ohio:			219521	St. s.			
223771	Ga. y.	Oswichee.....	110	1924	219833	St. s.			
224541	Ga. y.	Irwin.....	157	1925			Mojean & Erickson, Tacoma, Wash.:		
		Matthews Shipbuilding Co., Hoquiam, Wash.:			229258	St. s.	Arcadia.....	102	1920
219516	Sch.	Vigilant.....	1,603	1920			Monarch Shipbuilding Co., Portland, Oreg.:		
		Meadows, Wade, New Bern, N. C.:			220184	Sch.	Ecola.....	2,266	1920
230213	Ga. s.	C. P. Dey.....	105	1930			Moore Shipbuilding Co., Oakland, Calif.:		
230214	Ga. s.	King Fisher.....	104	1930	220027	St. s.	City of Reno.....	7,004	1920
		Merchant Shipbuilding Corporation, Chester, Pa.:			220707	St. s.	Jalapa.....	6,065	1920
220397	St. s.	Chester Kiwanis.....	5,975	1920	220794	St. s.	Janelow.....	6,065	1920
219447	St. s.	Delanson.....	5,969	1920	220396	St. s.	Meton.....	7,311	1920
218799	St. s.	Donald McKay.....	5,960	1920	220524	St. s.	Mevania.....	7,311	1920
220889	St. s.	George Peirce.....	5,975	1920	220594	St. s.	Mosella.....	6,034	1920
220760	St. s.	George E. Weed.....	5,975	1920	220740	St. s.	Mursa.....	6,065	1920
219993	St. s.	Henry Steers.....	5,960	1920	220890	St. s.	Narbo.....	6,065	1920
220203	St. s.	Loretta.....	5,975	1920	220954	St. s.	Narcissus.....	6,065	1920
219711	St. s.	Summerleaf.....	6,141	1920	219917	St. s.	Naugus.....	6,037	1920
219643	St. s.	Wm. Henry Webb.....	5,960	1920	219755	St. s.	Quabbin.....	7,017	1920
221360	St. s.	Conemaugh.....	6,816	1921	220250	St. s.	Quillwark.....	6,034	1920
221132	St. s.	Mount Carroll.....	7,469	1921	220941	St. s.	S. O. T. Dodd.....	7,801	1920
221226	St. s.	Mount Clinton.....	7,509	1921	220256	St. s.	Sallina.....	7,311	1920
221455	St. s.	Paul Shoup.....	6,816	1921	220437	St. s.	Sapulpa.....	7,311	1920
221663	St. s.	Robert E. Hopkins.....	6,624	1921	220992	St. s.	Stockton.....	7,304	1920
221721	St. s.	Samuel Q. Brown.....	6,624	1921	220165	St. s.	Vacuum.....	7,009	1920
222054	Ol. s.	Californian.....	7,999	1922	221700	St. s.	Birkenhead.....	6,960	1921
221883	St. s.	J. Hampton Moore.....	292	1922	221408	St. s.	Bohemian Club.....	6,862	1921
222236	St. s.	Missourian.....	7,999	1922	221070	St. s.	Gargoyle.....	7,357	1921
		Merchant Shipbuilding Corporation, Harriman, Pa.:			221701	St. s.	H. T. Harper.....	8,803	1921
220518	St. s.	Algie.....	5,976	1920	221590	St. s.	Lubrico.....	6,862	1921
219600	St. s.	Arzpa.....	5,990	1920	220999	St. s.	M. F. Elliott.....	7,499	1921
220681	St. s.	Bonnie Brook.....	5,976	1920	221279	St. s.	Manukai.....	9,547	1921
219371	St. s.	City of Alma.....	5,989	1920	221215	St. s.	Manulani.....	9,566	1921
219643	St. s.	Davenport.....	5,990	1920	221648	St. s.	Tamiahua.....	11,170	1921
220807	St. s.	Emergency Aid.....	5,976	1920	221040	St. s.	Thomas H. Wheeler.....	7,494	1921
219858	St. s.	Evergreen City.....	5,990	1920	221543	St. s.	Tustem.....	6,862	1921
220623	St. s.	Gateway City.....	5,976	1920	224149	Ol. s.	Port Costa.....	351	1924
220945	St. s.	Nacata.....	5,976	1920	224783	Ol. s.	Redline.....	388	1925
219091	St. s.	Salaam.....	5,990	1920	226588	El. s.	Lake Tahoe.....	2,468	1927
220878	St. s.	Wacosta.....	5,976	1920	226244	El. s.	Peralta.....	2,075	1927
219918	St. s.	Waterbury.....	5,990	1920	226738	El. s.	Redwood Empire.....	2,470	1927
220620	St. s.	Yaka.....	5,976	1920	226360	El. s.	Yerba Buena.....	2,075	1927
220770	St. s.	Yalsa.....	5,976	1920	228338	El. s.	Coronado.....	502	1929
220717	St. s.	Yapalaga.....	5,976	1920			Morgan-Davis Dock Co., Pittsburgh, Pa.:		
221027	St. s.	Ala.....	5,976	1921	226298	St. w.	E. K. Davison.....	203	1927
221089	St. s.	Arden.....	5,976	1921			Morse & Co., Fairbanks, Napoleon, Mo.:		
220989	St. s.	Naamhok.....	5,976	1921	230711	Ol. w.	Judge Ross.....	101	1931
		Merrill-Stevens Dry Dock & Repair Co., Jacksonville, Fla.:					Morse, J. D., Damariscotta, Me.:		
219783	St. s.	Chickamauga.....	3,853	1920			Vandal.....	101	1929
219782	St. s.	Pinellas.....	3,853	1920	229020	Ol. s.	Venture.....	118	1930
		Midland-Barge Co., Midland, Pa.:			230307	Ol. s.			
223580	St. p.	Cincinnati.....	1,056	1924			Muller, William, Los Angeles, Calif.:		
223682	St. w.	Slack Barrett.....	692	1924	222419	El. y.	Valero II.....	195	1922
225200	St. w.	A. C. Jaynes.....	148	1925	225655	El. s.	John N. Stewart.....	120	1926
227868	St. w.	C. C. Silder.....	371	1928	225656	Ol. s.	Milton S. Patrick.....	120	1926
228182	St. w.	C. W. Talbot.....	416	1929	225571	Ol. y.	Valador.....	114	1926

Names of Builders and Locations of Shipyards

Official No.	Rig	Builder, location, and name of vessel	Gross tons	Year built	Official No.	Rig	Builder, location, and name of vessel	Gross tons	Year built
220655	Sch.	Murnan Shipbuilding Corporation, Mobile, Ala.: Luther E. Hooper.....	2,190	1920			Newport News Shipbuilding & Dry Dock Co., Newport News, Va.:		
221079	Sch.	Marie Hooper.....	2,190	1920	224442	St. s.	Cherokee.....	5,896	1920
222688	Ga. s.	Jeannette Scott.....	141	1922	219980	St. s.	Sepulga.....	8,266	1920
224543	Ol. s.	Murphy, J. G., Moss Point, Miss.: Swan.....	126	1923	220210	St. s.	Tippecanoe.....	8,266	1920
220926	Sch.	Mystic River Shipbuilding Co., Somerville, Mass.: Tramont.....	979	1920	221170	St. s.	Agwismith.....	10,398	1921
223227	St. w.	Nashville Bridge Co., Nashville, Tenn.: Geo. Prince.....	256	1922	221092	St. s.	Agwistone.....	10,398	1921
223226	St. s.	J. N. Pharr.....	166	1923	220485	St. s.	Golden State.....	14,123	1921
224896	St. c.	Edward N. Bisso.....	213	1925	221808	St. s.	John D. Archbold.....	14,054	1921
226201	Ol. s.	North Star.....	153	1925	221058	St. s.	Silver State.....	14,123	1921
226667	Ol. w.	Nashville B.....	236	1926	221675	St. s.	Wm. Rockefeller.....	14,054	1921
229087	St. c.	Leo. B. Bisso.....	257	1929	222157	Ga. y.	Dolphin.....	495	1922
228317	Ol. p.	Sunco A-4.....	104	1929	222604	Ol. y.	Ohio.....	513	1922
228858	Ol. s.	W. W. Fischer.....	240	1929	223293	St. s.	City of Birmingham.....	5,861	1923
230375	St. w.	Joe Cook.....	163	1930	223221	St. s.	City of Chattanooga.....	5,861	1923
220746	St. s.	National Shipbuilding Co., Orange, Tex.: A. A. Daugherty.....	3,518	1920	224216	St. s.	George Washington.....	5,184	1924
219932	Ga. s.	J. F. Penrose.....	3,379	1920	223537	El. s.	J. H. Senior.....	1,155	1924
220069	St. s.	P. J. Reilly.....	3,376	1920	224339	St. s.	Robert E. Lee.....	5,184	1924
220487	St. s.	National Shipbuilding Corporation, Violet, La.: Crudell.....	1,370	1920	224642	St. s.	Cherokee.....	5,896	1925
219460	Ga. s.	Cuyamel Fruit Co. Barge No. 2.....	311	1920	225135	St. s.	Coamo.....	7,057	1925
219831	Ga. s.	Cuyamel Fruit Co. Barge No. 3.....	311	1920	224365	Ol. y.	Nenemoosha.....	232	1925
221048	Ga. s.	Cuyamel Fruit Co. Barge No. 4.....	328	1920	224338	Ol. s.	P. R. R. No. 18.....	186	1925
222734	St. s.	San Juan II.....	200	1923	225434	Ol. s.	P. R. R. No. 26.....	186	1925
220274	Bkn.	Nelson Co., Charles, Oakland, Calif.: Monitor.....	2,247	1920	225230	Ol. y.	Pawnee.....	455	1925
226000	Ol. y.	Nevins, Inc., Henry B., New York, N. Y.: Nevada.....	153	1926	224918	St. s.	Seminole.....	5,896	1925
226690	Ol. y.	Anagra.....	154	1930	226126	St. s.	Algonquin.....	5,945	1926
222639	St. s.	New Baltimore Shipbuilding & Repair Corporation, New Baltimore, N. Y.: Kittanning.....	116	1922	225599	Ol. y.	Aras.....	444	1926
221151	Sch.	New Bedford Dry Dock Co., Fairhaven, Mass.: Fairhaven.....	216	1921	225947	Ol. y.	Arcadia.....	578	1926
219792	St. s.	Newburgh Ship Yards, Newburgh, N. Y.: Fishkill.....	5,628	1920	225471	St. s.	Chatham.....	5,649	1926
220194	St. s.	Half Moon.....	5,673	1920	225751	St. s.	Dorchester.....	5,649	1926
220695	St. s.	Herman Frasch.....	4,421	1920	225957	St. s.	Fairfax.....	5,649	1926
220777	St. s.	Storm King.....	5,673	1920	225738	Ol. y.	Josephine.....	337	1926
221211	St. s.	Henry D. Whiton.....	4,458	1921	226347	St. s.	Mohawk.....	5,896	1926
219619	Sch.	Newcastle Shipbuilding Co., New Castle, Me.: Dolly Madison.....	1,540	1920	226013	Ol. y.	Savaronna.....	559	1926
220894	Sch.	Mary H. Diebold.....	1,516	1920	226877	Ol. y.	Seaforth.....	433	1926
221004	Ga. s.	New Jersey Dry Dock & Transportation Co., Elizabethport, N. J.: Albany Socony.....	400	1921	226878	St. s.	Caracas.....	3,365	1927
221729	St. s.	Rudolph Blankenburg.....	292	1921	226532	St. s.	Iroquois.....	6,209	1927
221139	Ga. s.	Syracuse Socony.....	400	1921	226696	St. s.	Shawnee.....	6,209	1927
222703	St. s.	Buffalo.....	1,292	1922	227115	El. s.	California.....	20,325	1928
222638	St. s.	Hoboken.....	1,292	1922	227963	El. s.	Virginia.....	20,773	1928
223525	St. s.	Yale.....	1,670	1923	227410	St. s.	W. J. Harahan.....	266	1928
223647	St. s.	El Toro.....	154	1924	227462	St. s.	Yorktown.....	1,547	1928
224299	St. s.	New York Central, No. 16.....	169	1924	229044	El. s.	Pennsylvania.....	20,526	1929
224271	St. s.	New York Central, No. 24.....	169	1924	226327	El. y.	Viking.....	1,900	1929
224394	Ol. s.	New London Ship & Engine Co., Groton, Conn.: Lion.....	218	1924	220069	El. s.	Morro Castle.....	11,520	1930
226117	Ol. s.	B. M. Thomas.....	140	1926	220823	El. s.	Oriente.....	11,520	1930
225543	Ol. s.	Elmer W. Jones.....	277	1926	220773	St. s.	Florida.....	4,923	1931
226000	Ol. s.	John S. Collins.....	265	1926			Newport News Shipbuilding Co., Wilmington, N. C.: No. 1.....	2,702	1921
228003	Ol. s.	Cormorant.....	371	1926			New York Harbor Dry Dock Corporation, Port Jefferson, N. Y.: Anahuac.....	863	1920
					220249	St. s.	Beezelake.....	3,285	1921
					221063	St. s.	Conimicut.....	3,285	1921
					221062	St. s.	New York Shipbuilding Corporation, Camden, N. J.: Creole State.....	10,533	1920
					220658	St. s.	Nora.....	9,620	1920
					220687	St. s.	Old North State.....	10,533	1920
					220709	St. s.	Panhandle State.....	10,533	1920
					220325	St. s.	American Legion.....	13,736	1921
					221478	St. s.	Bay State.....	14,187	1921
					221727	St. s.	Blue Hen State.....	10,558	1921
					221426	St. s.	Camden.....	6,870	1921
					220900	St. s.	Centennial State.....	10,558	1921
					221203	St. s.	Dixie Arrow.....	8,046	1921
					221735	St. s.	Empire Arrow.....	8,046	1921
					221600	St. s.	Empire State.....	14,127	1921
					221374	St. s.	Granite State.....	10,533	1921
					221064	St. s.	Hoosier State.....	14,187	1921
					221645	St. s.	Keystone State.....	14,127	1921
					221314	St. s.	Levant Arrow.....	8,046	1921
					221659	St. s.	Lone Star State.....	14,187	1921
					221844	St. s.	Munargo.....	6,484	1921
					221839	St. s.	Solana.....	6,702	1921
					221122	St. s.	Southern Cross.....	13,788	1921
					221574	St. s.	Wenatchee.....	14,127	1921
					221042	St. s.	Wolverine State.....	10,533	1921
					220652	St. s.	Yankee Arrow.....	8,046	1921
					221467	St. s.			

Names of Builders and Locations of Shipyards

995

Official No.	Rig	Builder, location, and name of vessel	Gross tons	Year built	Official No.	Rig	Builder, location, and name of vessel	Gross tons	Year built
		New York Shipbuilding Corporation, Camden, N. J.—Continued.					Paul, Charles E., Paulsboro, N. J.:		
221901	St. s.	Peninsula State.....	14,187	1922	221507	Ga. s.	Samuel M. Denny.....	122	1921
222623	Sch.	Rock Harbor.....	943	1922	223116	Ol. s.	Rice Brothers.....	124	1922
222648	Sch.	Rock Haven.....	943	1922	222208	St. p.	Peak, S. E., Paducah, Ky.:	256	1922
222619	Sch.	Rockland.....	943	1922			Southland.....		
222648	Sch.	Rockport.....	943	1922			Pendleton Bros., Inc., Belfast, Me.:		
222586	Sch.	Rockville.....	943	1922	220070	Sch.	Blanche C. Pendleton.....	880	1920
223478	St. s.	Carabobo.....	2,916	1923			Peninsula Shipbuilding Co., Portland, Oreg.:		
222750	St. s.	Eurana.....	6,651	1923			Cartona.....	2,916	1920
223540	Ga. s.	Arthur N. Herron.....	175	1924	219660	St. s.	Corone.....	2,916	1920
223690	Ga. s.	Boston Socony.....	1,199	1924	219661	St. s.	Oregon Fir.....	2,626	1920
223671	Ga. s.	Hartford Socony.....	1,199	1924	220032	Sch.	Oregon Pins.....	2,626	1920
223641	St. s.	Priscilla.....	6,648	1924	220006	Sch.	Pennsylvania Shipyards, Inc., Beaumont, Tex.:		
223673	Ga. s.	Providence Socony.....	1,199	1924			Puroil Pep.....	380	1920
228096	St. s.	P. R. R. No. 182.....	299	1928	230100	Ol. s.	Pensacola Shipbuilding Co., Pensacola, Fla.:		
220363	St. s.	Excalibur.....	9,359	1930			Bayou Chico.....	5,401	1920
223777	El. s.	Santa Clara.....	9,366	1930	219606	St. s.	City of Sherman.....	5,401	1920
230755	St. s.	Exeter.....	9,360	1931	219672	St. s.	City of Vernon.....	5,401	1920
220435	St. s.	Exochorda.....	9,359	1931	230161	St. s.	City of Weatherford.....	5,401	1920
		New York Yacht Launch & Engine Co., New York, N. Y.:			220551	St. s.	Hastings.....	5,401	1920
226059	Ga. y.	Marcidee.....	117	1926	219617	St. s.	Rockport.....	5,401	1920
225402	Ga. y.	Royono.....	109	1926	221069	St. s.	Adler.....	523	1921
225550	Ol. y.	Junaluska.....	116	1929	222514	St. p.	Margaret Hall.....	405	1922
228420	Ol. y.	Nirvana IV.....	127	1929			Percy & Small, Inc., Bath, Me.:		
230304	Ol. y.	Delliah.....	149	1930	219664	Sch.	Cecilia Cohen.....	1,102	1920
229492	Ol. y.	Lamora.....	120	1930			Peters, William G., Wabasha, Minn.:		
229282	Ol. y.	Metamar.....	124	1930	222006	St. p.	Capella.....	165	1923
229407	Ol. y.	Sunshine III.....	131	1930	222694	St. p.	Aldebaran.....	194	1924
230610	Ol. y.	Orwego.....	224	1931	226455	St. w.	Aitair.....	184	1926
		Noank Shipyards, Inc., Noank, Conn.:			227705	St. w.	Aquila.....	170	1922
222067	St. s.	Elias F. Wilcox.....	329	1923			Peterson, Julius, Nyack, N. Y.:		
		Northwest Bridge & Iron Co., Portland, Oreg.:			230078	Ol. y.	Zametta III.....	148	1931
221041	St. s.	Swiftarrow.....	8,206	1921			Pittsburgh Coal Co., Elizabeth, Pa.:		
221134	St. s.	Swiftscout.....	8,206	1921	221205	St. w.	Transporter.....	387	1921
220960	St. s.	Swiftsure.....	8,206	1921	223361	St. p.	Cruiser.....	237	1923
221194	St. s.	Swift eagle.....	8,206	1921			Plattsburg Grand Isle Ferry Co., Nyack, N. Y.:		
221268	St. s.	Swiftlight.....	8,206	1921	223266	Ga. s.	Roosevelt.....	126	1923
221071	St. s.	Swiftstar.....	8,206	1921			Point Pleasant Dry Dock Co., Point Pleasant, W. Va.:		
221304	St. s.	Swiftwind.....	8,206	1921	224422	St. w.	Senator Cordell.....	396	1925
		Northwest Engineering Works, Green Bay, Wis.:			225626	St. w.	Carbon.....	184	1925
219804	St. s.	Outagamie.....	429	1920	228964	St. w.	W. L. McKinny.....	205	1920
219802	St. s.	Pyllos.....	429	1920			Port Washington Shipyard & Motor Co., Port Washington, N. Y.:		
219801	St. s.	Toopl.....	429	1920			John J. Gallagher.....	171	1929
219803	St. s.	Vallonia.....	429	1920			Portland Shipbuilding Co., Portland, Oreg.:		
		Nunes Bros., Sacramento, Calif.:			221499	St. p.	Undine.....	516	1921
221496	Ga. s.	John W. Higgins.....	147	1921	223042	St. p.	Georgie Burton.....	572	1923
228012	Ol. s.	Greyhound.....	165	1928	226079	St. w.	Pomona.....	216	1926
229576	Ol. y.	Zaca.....	122	1930			Price Construction Co., J. H., Houghton, Wash.:		
		Ocmulgee River Navigation Co., Lumber City, Ga.:			220664	Ga. s.	Donna Lane.....	2,185	1920
221988	St. p.	Lyndhurst.....	146	1922	220649	Ga. s.	Z. R. 3.....	2,220	1920
223260	Ol. w.	Oliver, B. F., Callon, Ark.:	110	1925			Price Company, L. P., Ruark, Va.:		
		Pacific Coast Shipbuilding Co., Baypoint, Calif.:			225932	Ol. s.	Del-Mar-Va.....	106	1926
220836	St. s.	Cuprum.....	6,062	1920	227063	Ol. s.	Marydel.....	171	1927
220643	Ga. s.	Cycol.....	161	1920			Prince, George, Vicksburg, Miss.:		
220649	St. s.	Lavada.....	6,062	1920	224214	St. p.	Ohio.....	179	1924
220920	St. s.	Midway.....	978	1920			Providence Engineering Corporation, New York, N. Y.:		
219770	St. s.	Mohinkis.....	6,049	1920	219723	St. s.	Baddacock.....	426	1920
220692	St. s.	Namasket.....	6,062	1920	219722	St. s.	Bayport.....	426	1920
220295	St. s.	Sinasta.....	6,062	1920	220570	St. s.	Bayside.....	426	1920
221117	St. s.	Meanticut.....	6,061	1921			Puget Sound Bridge Co., Seattle Wash.:		
221319	St. s.	Nashaba.....	6,062	1921	220396	St. s.	Snoqualmie.....	3,599	1920
		Pacific Marine & Construction Co., San Diego, Calif.:			225211	Sch.	Bluebird.....	1,618	1925
220202	St. s.	Cuyamaca.....	6,486	1920			Pusey & Jones Co., Gloucester City, N. J.:		
220201	St. s.	San Pasqual.....	6,486	1920	219742	St. s.	Ethan Allen.....	8,294	1920
		Park & Kibele, Los Angeles, Calif.:			220441	St. s.	James Otis.....	8,292	1920
220723	Ol. s.	Chicken of the Sea.....	295	1930	220211	St. s.	John Jay.....	8,292	1920
230063	Ol. s.	Belle Isle.....	169	1930	219903	St. s.	Patrick Henry.....	8,294	1920
		Parkersburg Docks Co., Parkersburg, W. Va.:			220678	Ol. s.	William Penn.....	8,166	1920
222947	St. p.	Ban Franklin No. 2.....	173	1923					
		Patterson Shipyards Co., Ltd., Patterson, La.:							
224992	St. w.	N. H. Braux.....	131	1928					

Names of Builders and Locations of Shipyards

Official No.	Rig	Builder, location, and name of vessel	Gross tons	Year built	Official No.	Rig	Builder, location, and name of vessel	Gross tons	Year built
		Pusey & Jones Co., Wilmington, Del.:					St. Helens Ship Co., St. Helens, Oreg.:		
219926	St. s.	Fishers Island.....	2,950	1920	219943	St. s.	Everett.....	1,751	1920
220153	St. s.	Haddon Heights.....	773	1923	224339	St. p.	Logger.....	447	1925
219880	St. s.	Long Island.....	2,950	1920			St. Lawrence Marine Repair Dock Corporation, Ogdensburg, N. Y.:		
220440	St. s.	Norwalk.....	2,157	1920			Empire State.....	1,092	1920
219824	St. s.	Shelter Island.....	2,942	1920	228732	Ol. s.	Buckeye State.....	1,606	1930
220637	St. s.	Staten Island.....	2,950	1920	229778	Ol. s.	St. Louis Boat and Engineering Co., St. Louis, Mo.:		
222636	St. s.	Ventnor.....	773	1923			Birmingham.....	1,537	1920
223222	St. s.	State of Maryland.....	1,783	1922	220784	St. s.	Tuscaloosa.....	1,537	1920
223395	St. s.	Chelsea.....	1,028	1923	220948	St. s.	Gulfpport.....	1,537	1921
223995	St. s.	Ocean City.....	1,028	1923	221490	St. s.	Mobile.....	1,537	1921
229071	St. s.	State of Delaware.....	814	1923			Salisbury Shipbuilding Co., Salisbury, Md.:		
228103	St. s.	State of Pennsylvania.....	814	1923			Normada.....	153	1930
222715	St. s.	State of Virginia.....	1,783	1923			San Diego Marine Construction Co., San Diego, Calif.:		
224391	St. s.	District of Columbia.....	2,128	1925			Emma R. S.....	133	1928
224921	St. s.	Hampton Roads.....	710	1925			Point Loma.....	133	1928
226007	St. s.	John Cadwalader.....	1,478	1926	230047	Ol. y.	Shasta.....	157	1929
225735	Ol. y.	Stele.....	183	1926			San Rafael.....	265	1930
226595	St. s.	Peter Stuyvesant.....	1,721	1927			Magellan.....	185	1931
227637	Ol. y.	Colleen.....	248	1928	227920	Ol. s.	San Francisco Shipbuilding Co., Oakland, Calif.:		
227753	St. s.	President Warfield.....	1,814	1928	227993	Ol. s.	Palo Alto.....	6,144	1920
227156	Ol. y.	Savarona.....	2,078	1928	228928	Ol. s.	Peralta.....	6,149	1921
228506	Ol. y.	Aoana.....	244	1929	230108	Ol. s.	San Pedro Boat Building Co., Los Angeles, Calif.:		
229322	Ol. s.	L. I. R. R. No. 1.....	179	1929	228719	Ol. s.	Venus.....	113	1929
229214	Ol. s.	P. R. R. No. 17.....	179	1929	228335	Ol. s.	Musketeer.....	184	1930
228730	El. s.	Tidewater.....	1,815	1929			Sandy Point Shipbuilding Co., Sandy Point, Me.:		
228626	Ol. y.	Cambriona.....	954	1930			Montgomery.....	2,307	1921
230267	El. s.	Cleveland.....	234	1930	221678	Sch.	Saunders & Co., E. E., Bay Point, Fla.:		
229976	Ol. y.	Galaxy.....	245	1930			Buccaneer.....	105	1925
229875	Ol. y.	Lotosland.....	662	1930			Schaw-Batcher Co. Pipe Works, South San Francisco, Calif.:		
229821	Ol. y.	Nakhoda.....	958	1930			West Canon.....	5,645	1920
230362	El. s.	Olean.....	234	1930			Sesher, Alonzo, Vidalia, La.:		
230369	Ol. y.	Onika.....	270	1930			Janet McCord.....	199	1921
230295	Ol. y.	Rene.....	945	1930			Shattuck Co., L. H., Newington, N. H.:		
230816	El. s.	Rochester.....	234	1930			Dover.....	2,228	1920
230416	El. s.	Seranton.....	234	1930			Garrett.....	2,301	1921
229673	El. s.	Vedol, No. 2.....	1,818	1930			Mayo.....	2,229	1921
230751	Ol. y.	Avalon.....	422	1931			Smith & Terry No. 3.....	2,219	1921
230901	St. s.	C. H. Spedden.....	214	1931			Shewan & Sons, James, Brooklyn, N. Y.:		
230555	St. s.	Locust Point.....	221	1931			Jupiter.....	539	1920
		Pushes Bros., Dennyville, Me.:					Skansie Dry Dock & Shipbuilding Co., Gig Harbor, Wash.:		
223457	Sch.	Anna Sophia.....	200	1923	220634	St. s.	City of Stellacoom.....	134	1924
		Rask, Peter, San Diego, Calif.:					Wollochet.....	148	1925
227720	Ol. s.	St. Therese.....	164	1928	221097	St. p.	Defiance.....	444	1927
227992	Ol. s.	Stella Di Genova.....	178	1928			Skansonia.....	446	1929
		Rice Bros. Corporation, East Boothbay, Me.:					Skinner & Eddy Corporation, Seattle, Wash.:		
219577	Ga. s.	Fabia.....	248	1920	220837	Sch.	Robin Goodfellow.....	6,860	1920
222185	St. s.	Bainbridge.....	704	1922	221563	Sch.	Robin Gray.....	6,859	1920
222429	St. s.	Fiber.....	346	1922	221370	Sch.	Smith, G. N., Portland, Oreg.:		
222449	St. s.	Sainer.....	346	1922	221141	Sch.	Sea Wolf.....	161	1923
226105	St. s.	Harvard.....	341	1926			Smith & Williams Co., Salisbury, Md.:		
226809	Ol. y.	Starling.....	158	1926	220107	St. s.	Atrato.....	152	1920
		Rios, Avelino, Catano, P. R.:					Alcedo.....	130	1925
220816	Sch.	Gaviota.....	287	1920			Smith Dock Co., Leathem D., Sturgeon Bay, Wis.:		
		Rivet, Joseph E., Plaquemine, La.:					Material Service.....	1,077	1920
219570	St. p.	Anton Wilbert.....	184	1920			Sommarstrom Brothers, Columbia City, Oreg.:		
		Robertson, James, Alameda, Calif.:					Kate G. Pedersen.....	2,269	1920
220972	St. s.	Aven J. Hanford.....	333	1920			Southern Cotton Oil Co., Dublin, Ga.:		
221318	St. p.	City of Richmond.....	406	1921			Dorothy T.....	170	1923
222308	El. s.	Golden Gate.....	508	1922			Southern Shipbuilding Co., Los Angeles, Calif.:		
222633	El. s.	Golden West.....	594	1923			West Nilus.....	5,560	1920
223673	St. p.	City of San Rafael.....	484	1924			Southwestern Shipbuilding Co., Los Angeles, Calif.:		
		Rohde & Sons Co., Charles L., Baltimore, Md.:					Hollywood.....	5,945	1920
221145	St. s.	T. J. Hooper.....	459	1921			Mary Luckenbach.....	5,607	1920
221970	Sch.	John H. Winstead.....	1,160	1922			West Niger.....	5,987	1920
		Rolph & Chandler Shipbuilding Co., Wilmington, Calif.:							
220596	St. p.	Morena.....	381	1920					
		Royal Route Co., Natchez, Miss.:							
229298	Ol. c.	George Prince.....	137	1930					
		Russell Shipbuilding Co., Portland, Me.:							
219494	Sch.	Ruth Martin.....	875	1920					
221336	Sch.	Fartford.....	2,240	1921					
		Saginaw Shipbuilding Co., Saginaw, Mich.:							
220496	St. s.	Elmac.....	2,677	1920	219658	St. s.			
220129	St. s.	Lake Furnas.....	2,677	1920					
219816	St. s.	Lake Ganado.....	2,677	1920	220627	St. s.			
220676	St. s.	Lake Gano.....	2,677	1920	229900	St. s.			
220826	St. s.	Lake Gatun.....	2,677	1920	219632	St. s.			
221008	St. s.	Lake Miraflores.....	2,677	1921					

Names of Builders and Locations of Shipyards

Official No.	Rig	Builder, location and name of vessel	Gross tons	Year built	Official No.	Rig	Builder, location and name of vessel	Gross tons	Year built
219037	St. s.	Southwestern Shipbuilding Co., Los Angeles, Calif.—Contd.					Steekton Yard, Inc., Steekton Springs, Me.:		
220024	St. s.	West Nivaria.....	5, 652	1930	220034	Sch.	Maurice R. Thurlow.....	1, 370	1920
220190	St. s.	West Nomentum.....	5, 652	1930	220028	Sch.	Alceaus Hooper.....	1, 305	1921
220315	St. s.	West Norranus.....	5, 652	1920			Stone & Son, W. F., Oakland, Calif.:		
221103	St. s.	West Notus.....	5, 652	1920	221392	St. s.	Sea Scout.....	472	1921
221691	St. s.	La Placencia.....	8, 272	1921	221034	St. s.	Sea Lion.....	473	1921
221190	St. s.	La Purissima.....	8, 061	1921	221183	St. s.	Sea Monarch.....	471	1921
226583	St. s.	Montebello.....	8, 272	1921	221353	St. s.	Sea Ranger.....	473	1921
		Papoose.....	6, 177	1921	223127	Ol. s.	Oakland.....	225	1922
221348	Sch.	Spear Co., Kelley, Bath, Me.:			226375	Ol. y.	Northern Light.....	247	1927
221512	Sch.	Barnstable.....	1, 626	1921			Story, Arthur D., Essex, Mass.:		
222993	Sch.	Bourne.....	1, 686	1921	220631	Ga. s.	Edith O. Ross.....	146	1920
222889	Sch.	Hutchinson.....	1, 034	1923	220459	Sch.	Lincoln.....	405	1920
		Winsor.....	1, 034	1923	221453	Sch.	American.....	137	1921
		Spear Engineers, Inc., Portsmouth, Va.:			221150	Sch.	L. A. Dunton.....	124	1921
222683	Ol. s.	John M. Dennis.....	889	1929	221651	Sch.	Yankee.....	142	1921
		Spedden Shipbuilding Co., Baltimore, Md.:			220258	Ol. s.	Newton.....	205	1920
220484	St. s.	Aladdin.....	336	1920	220455	Ol. s.	Brookline.....	211	1921
225026	Ol. s.	York.....	260	1925	222181	Sch.	Henry Ford.....	155	1922
225918	Ol. s.	Dan Hardie.....	259	1925	222000	Ga. s.	Mary E. O'Hara.....	108	1922
226060	Ol. s.	Samson.....	138	1925	222947	Sch.	Columbia.....	152	1923
229835	Ol. s.	K. Whittelsey.....	185	1930	223462	Ga. s.	Shamrock.....	145	1923
		Standard Shipbuilding Corporation, Shooters Island, N. Y.:			224199	Ga. s.	Emerald.....	124	1924
219958	St. s.	Chappaqua.....	4, 755	1920	226129	Ga. s.	Nina B.....	115	1925
219953	St. s.	Hinckley.....	4, 755	1920	226191	Ol. y.	Faith.....	147	1925
219724	St. s.	Kerhonkson.....	5, 092	1920	226314	Ol. s.	Gossoun.....	145	1925
219518	St. s.	Tenafly.....	5, 092	1920	226145	Ol. s.	Frances C. Denahy.....	108	1925
221833	St. s.	John Purroy Mitchell.....	334	1921	226085	Ol. s.	Georgina M.....	108	1925
		Standifer Construction Co., G. M., Vancouver, Wash.:			227182	Ol. s.	Marietta B.....	173	1925
219477	St. s.	Abercros.....	6, 076	1920	225582	Sch.	Adams.....	370	1929
220352	St. s.	Antinous.....	6, 094	1920	229235	Ol. s.	Donald.....	124	1920
220434	St. s.	Apua.....	6, 094	1920	229237	Ol. s.	Elvira Gaspar.....	164	1920
220013	St. s.	Aquarius.....	6, 094	1920	229342	Ol. s.	Babe Sears.....	191	1920
219957	St. s.	Arcturus.....	6, 094	1920	229547	Ol. s.	Gertrude L. Thibaud.....	137	1920
220166	St. s.	Argus.....	6, 094	1920	229297	Ol. s.	Gertrude M. Paul.....	126	1920
219550	St. s.	Bearport.....	6, 076	1920			Sturgeon Bay Shipbuilding & Dry Dock Co., Sturgeon Bay, Wis.:		
220046	St. s.	John Worthington.....	8, 194	1920	223706	St. s.	Gilbert.....	1, 106	1924
219551	St. s.	Pawlet.....	6, 076	1920			Submarine Boat Corporation, Newark, N. J.:		
227892	St. s.	Chester O. Swain.....	8, 145	1921	219760	St. s.	Anthracite Bridge.....	3, 545	1920
227520	St. s.	Christy Payne.....	8, 155	1921	219587	St. s.	Des Moines Bridge.....	3, 545	1920
221031	St. s.	Livingston Roe.....	8, 194	1921	219758	St. s.	East Chicago.....	3, 545	1920
220651	St. s.	W. H. Libby.....	8, 194	1921	219759	St. s.	Fort Armstrong.....	3, 545	1920
		Starr & Bennett, New Bern, N. C.:			219688	St. s.	Holyoke Bridge.....	3, 545	1920
221388	St. s.	City of New Bern.....	294	1920	219876	St. s.	Italia.....	3, 545	1920
219717	St. s.	Washington.....	326	1920	219659	St. s.	Neshobee.....	3, 545	1920
221387	St. s.	Westchester.....	294	1920	219683	St. s.	New England.....	3, 545	1920
221090	St. s.	Wayne.....	294	1921	219765	St. s.	Noddle Island.....	3, 545	1920
		Staten Island Shipbuilding Co., New York, N. Y.:			219800	St. s.	Oronoko.....	3, 545	1920
220479	Ga. s.	Delivery No. 5.....	189	1920	219766	St. s.	Pittsburgh Bridge.....	3, 545	1920
220672	St. s.	Veedol.....	1, 224	1920	219694	St. s.	Flow City.....	3, 545	1920
221349	St. s.	Dixiano.....	4, 323	1921	219585	St. s.	Riverside Bridge.....	3, 545	1920
221123	St. s.	Franklin.....	2, 841	1921	219757	St. s.	Schuylkill Bridge.....	3, 545	1920
221732	St. s.	President Roosevelt.....	2, 481	1921	220010	St. s.	Subanco.....	3, 545	1920
221815	St. s.	Wellfleet.....	430	1921	220246	St. s.	Subtransco.....	3, 545	1920
222128	Ga. s.	Delivery No. 6.....	241	1922	220626	St. s.	Sudawonco.....	3, 545	1920
222704	St. s.	Youngstown.....	1, 553	1922	220559	St. s.	Suduffco.....	3, 545	1920
223190	St. s.	Catskill.....	652	1923	220600	St. s.	Sudurco.....	3, 545	1920
223020	El. s.	George W. Loft.....	875	1923	220011	St. s.	Suedco.....	3, 545	1920
223196	St. s.	Monadnock.....	456	1923	220247	St. s.	Suelco.....	3, 545	1920
223021	El. s.	Rodman Wanamaker.....	875	1923	220688	St. s.	Sugillenco.....	3, 545	1920
223001	St. s.	W. R. Hearst.....	875	1923	220245	St. s.	Subolco.....	3, 545	1920
223905	El. s.	P. R. R. No. 16.....	186	1924	220663	St. s.	Sujameco.....	3, 545	1920
223959	Ga. s.	Van Dyke 1.....	137	1924	220993	St. s.	Sulerseyco.....	3, 545	1920
224004	Ga. s.	Van Dyke 2.....	137	1924	220627	St. s.	Sulanierco.....	3, 545	1920
224065	El. s.	Van Dyke 3.....	137	1924	220532	St. s.	Sumanco.....	3, 545	1920
225146	St. s.	Albany.....	1, 389	1925	220012	St. s.	Sunelseco.....	3, 545	1920
225176	St. s.	Frank A. Cunningham.....	593	1925	220994	St. s.	Sunewarkoo.....	3, 545	1920
224521	St. s.	Henry Bruckner.....	593	1925	220402	St. s.	Sunewoo.....	3, 545	1920
225171	St. s.	Henry A. Meyer.....	593	1925	221024	St. s.	Sunugentoo.....	3, 545	1920
224522	St. s.	John A. Lynch.....	598	1925	220248	St. s.	Suportoo.....	3, 545	1920
224899	St. s.	William T. Collins.....	598	1925	220403	St. s.	Suralico.....	3, 545	1920
226106	St. s.	American Legion.....	2, 089	1926	220694	St. s.	Suramico.....	3, 545	1920
226100	Ol. s.	New York Central No. 33.....	242	1926	220693	St. s.	Surichco.....	3, 545	1920
226101	Ol. s.	New York Central No. 34.....	242	1926	220590	St. s.	Surico.....	3, 545	1920
226401	Ol. s.	America.....	525	1927	220635	St. s.	Suscolanco.....	3, 545	1920
226219	Ol. s.	Meltowax.....	199	1927	220561	St. s.	Susberico.....	3, 545	1920
226801	St. s.	Socony 1.....	214	1927	221066	St. s.	Suspearco.....	3, 545	1920
226891	St. s.	Socony 5.....	214	1927	220581	St. s.	Sutermco.....	3, 545	1920
226307	St. s.	Dongan Hills.....	2, 029	1929	220401	St. s.	Sutorpco.....	3, 545	1920
					220861	St. s.	Suwarinco.....	3, 545	1920

Names of Builders and Locations of Shipyards

Official No.	Rig	Builder, location, and name of vessel	Gross tons	Year built	Official No.	Rig	Builder, location, and name of vessel	Gross tons	Year built
		Submarine Boat Corporation, Newark, N. J.—Continued.					Sun Shipbuilding & Dry Dock Co., Chester, Pa.—Contd.		
230883	St. s.	Sawdenco.....	3, 545	1920	230490	Ol. s.	Northern Sun.....	8, 894	1931
219580	St. s.	Virginia Bridge.....	3, 545	1920	230505	Ol. s.	Southern Sun.....	8, 898	1931
219601	St. s.	Wheeling Mold.....	3, 545	1920			Supple & Martin, Portland, Oreg.:		
221125	St. s.	Sucubaco.....	3, 545	1921			Lewiston.....	561	1923
221212	Ol. s.	Suphano.....	3, 545	1921	228498	St. w.	Tank Shipbuilding Co., Newburgh, N. Y.:		
		Sullivan Co., John W., Kearny, N. J.:					Sunset Una.....	1, 189	1920
228462	St. s.	Victor.....	334	1929	220665	Sch.	Nancy Lee.....	289	1921
230312	St. s.	Welfare.....	265	1930	225283	St. s.	Tebo Yacht Basin Co., Brooklyn, N. Y.:		
		Sullivan Co., John W., New York, N. Y.:					Manuel Rionda.....	1, 375	1920
219649	St. s.	Highflyer.....	173	1920	220237	St. s.	Oritani.....	1, 362	1920
219650	St. s.	Rattler.....	173	1920	225292	St. s.	Ormes.....	1, 362	1920
224509	St. s.	Hobart.....	199	1925	221095	St. s.	W. E. Oglvie.....	1, 335	1921
225285	St. s.	Joseph A. Guider.....	593	1925	223354	Ol. y.	Cynthia.....	261	1922
226151	St. s.	Joseph J. O'Brien.....	593	1925	221984	St. s.	Maryland.....	396	1922
		Sun Shipbuilding & Dry Dock Co., Chester, Pa.:			222741	St. s.	New York Central No. 30.....	235	1923
230910	St. s.	Agwimara.....	7, 078	1920	223786	St. s.	New York Central No. 31.....	235	1923
220686	St. s.	Agwimoon.....	7, 085	1920	223787	St. s.	New York Central No. 32.....	235	1923
220908	St. s.	Agwisun.....	7, 085	1920	223246	St. s.	Socony 8.....	215	1923
219840	St. s.	Atlantic Sun.....	6, 666	1920	223247	St. s.	Socony 9.....	215	1923
226171	St. s.	Bering.....	7, 598	1920	224504	St. s.	Edward Riegelmann.....	593	1925
219828	St. s.	Cajacoet.....	5, 816	1920	224984	St. s.	John H. McCooley.....	593	1925
219714	St. s.	Onahohocken.....	5, 816	1920	224505	St. s.	Julius Miller.....	593	1925
220667	St. s.	Elisha Walker.....	7, 085	1920	224986	St. s.	Maurice F. Connolly.....	593	1925
220675	St. s.	Gulfstar.....	7, 230	1920	224506	St. s.	Murray Hulbert.....	593	1925
219453	St. s.	Gulftrade.....	6, 899	1920			Terry Shipbuilding Corporation, Savannah, Ga.:		
220513	St. s.	J. C. White.....	7, 085	1920	219899	St. s.	Darden.....	5, 186	1920
220787	St. s.	Joseph Seep.....	7, 110	1920	220835	St. s.	Dartford.....	5, 186	1920
220851	St. s.	W. J. Hanna.....	7, 110	1920	220906	St. s.	Gladysbe.....	5, 186	1920
221244	St. s.	Agwiavre.....	8, 862	1921	220732	St. s.	Lilmae.....	5, 186	1920
221612	St. s.	Agwimax.....	8, 862	1921	220890	St. s.	Pearldon.....	5, 186	1920
220911	St. s.	Agwiworth.....	7, 078	1921			Terry & Tench Co., Inc., Long Island City, N. Y.:		
221144	St. s.	Cerro-Asul.....	8, 876	1921	219660	St. s.	Albany.....	294	1920
221129	St. s.	Cerro-Ebano.....	8, 890	1921	219558	St. s.	Dutchess.....	294	1920
221427	St. s.	David McKelvy.....	6, 820	1921	219563	St. s.	Greene.....	294	1920
221492	St. s.	J. N. Pew.....	9, 074	1921	219562	St. s.	Herkimer.....	294	1920
220666	St. s.	Joseph M. Cudaby.....	7, 062	1921	219561	St. s.	Monroe.....	294	1920
226889	St. s.	Larry Doheny.....	6, 805	1921	219559	St. s.	Montgomery.....	294	1920
226976	St. s.	Pat Doheny.....	6, 998	1921	220138	St. s.	Ontario.....	294	1920
220665	St. s.	Samuel R. Fuller.....	7, 062	1921	220140	St. s.	Orange.....	294	1920
221803	St. s.	Delaware Sun.....	8, 994	1922	220139	St. s.	Orleans.....	294	1920
222114	St. s.	Haddon.....	796	1922	220141	St. s.	Putnam.....	294	1920
222111	St. s.	Millville.....	796	1922	220136	St. s.	Rensselaer.....	294	1920
223033	St. s.	Carteret.....	373	1923	220137	St. s.	Rockland.....	294	1920
223622	St. s.	Dickenson.....	531	1923			Texas Steamship Co., Bath, Me.:		
222995	St. s.	Haleakala.....	3, 679	1923	220700	St. s.	Harvester.....	6, 727	1920
222747	St. s.	Pennsylvania Sun.....	8, 862	1923	220025	St. s.	Occidental.....	6, 727	1920
222943	Ol. s.	Troy Socony.....	943	1923	220864	St. s.	Reaper.....	6, 774	1920
223669	Ol. s.	Amsterdam Socony.....	1, 199	1924	219512	St. s.	Roanoke.....	6, 784	1920
223670	Ol. s.	Burlington Socony.....	1, 199	1924	219845	Ga. s.	Solitaire.....	3, 350	1920
223672	Ol. s.	Oswego Socony.....	1, 199	1924	221400	St. s.	Illinois.....	6, 702	1921
223674	Ol. s.	Rome Socony.....	1, 199	1924	221805	St. s.	New Jersey.....	6, 740	1921
223675	Ol. s.	Schenectady Socony.....	1, 199	1924			Thames Tow Boat Co., New London, Conn.:		
226018	Ol. s.	Sunoco.....	1, 213	1926	219656	St. s.	Beas.....	223	1920
225611	Ga. s.	Sunoco Jr.....	120	1926	225512	St. s.	George D. Lewis.....	135	1926
225750	Ga. s.	Sunoco No. 4.....	274	1926			Thane Lumber Co., Arkansas City, Ark.:		
225972	Ol. s.	Woomico.....	268	1926	222745	St. p.	Henry Thane.....	148	1923
226944	St. s.	Artell Byles.....	8, 965	1927	224291	Ol. s.	Atlas.....	183	1924
226701	Ol. s.	Colonial Beacon.....	1, 224	1927			Thomas, R. W., Tampa, Fla.:		
226296	Ol. s.	Gulf Spray.....	379	1927	222425	Ga. s.	Marie.....	161	1920
226287	Ol. s.	Gulfprite.....	379	1927			Timmerman, Max, Reques, Calif.:		
227073	Ol. s.	Sunol.....	8, 946	1927			Todd Dry Dock & Construction Corporation, Tacoma, Wash.:		
226463	Ol. s.	Tydol.....	1, 267	1927	219581	St. s.	Higbo.....	4, 828	1920
227206	Ol. s.	Mary Ellen O'Neil.....	11, 628	1928	220900	St. s.	Hoboken.....	4, 764	1920
227816	Ol. s.	Sun.....	8, 942	1928	219663	St. s.	Ossa.....	8, 846	1920
228330	Ol. s.	Blue Sunoco.....	1, 588	1929	219814	St. s.	Otho.....	4, 839	1920
228799	El. s.	Cayuga Sun.....	499	1929	219936	St. s.	Padmsay.....	4, 839	1920
229252	Ol. s.	Pacific Sun.....	9, 085	1929	220115	St. s.	Pallas.....	4, 839	1920
229900	El. s.	Seneca Sun.....	499	1929	220254	St. s.	Pansa.....	4, 839	1920
228948	El. s.	Tidemotor.....	531	1929	220501	St. s.	Red Hook.....	4, 752	1920
220339	Ol. s.	Brilliant.....	9, 078	1930	220444	St. s.	Rotarian.....	4, 747	1920
223622	Ol. s.	Chester Sun.....	9, 065	1930	219867	St. s.	St. Anthony.....	4, 839	1920
222268	Ol. s.	City of New York.....	8, 272	1930	221096	Ga. s.	Kennecott.....	3, 620	1921
220424	St. s.	Comet.....	9, 153	1930	222906	St. s.	Alaska.....	4, 658	1923
220653	Ol. s.	Eastern Sun.....	9, 080	1930	224264	St. s.	Blenville.....	7, 916	1924
220873	Ol. s.	Passaic Sun.....	533	1930					
220874	Ol. s.	Raritan Sun.....	533	1930					
220116	Ol. s.	Tide Water.....	8, 777	1930					
220171	Ol. s.	Tide Water Associated.....	8, 777	1930					
220687	Ol. s.	Western Sun.....	9, 090	1930					
220934	Ol. s.	Daylight.....	9, 180	1931					

Names of Builders and Locations of Shipyards

999

Official No.	Rig	Builder, location, and name of vessel	Gross tons	Year built	Official No.	Rig	Builder, location, and name of vessel	Gross tons	Year built
		Todd Dry Dock Engineering & Repair Corporation, Brooklyn, N. Y.:			227888	St. w.	Walker, J. M., Portland, Oreg.: Stranger.....	368	1928
225958	Ol. y.	Sumar.....	469	1928			Walter & O'Boyle, Sturgeon Bay, Wis.: M. H. Stuart.....	192	1921
226065	Ol. y.	Vldor.....	570	1926	221409	St. s.	Ward Engineering Works, Charles, Charleston, W. Va.: Natches.....	757	1920
227201	Ol. s.	Greenwich Village.....	245	1927			Vicksburg.....	757	1921
227200	Ol. s.	Mott Haven.....	245	1927	220773	St. s.	Destrehan.....	371	1922
229178	St. s.	Melrose.....	593	1929	222391	St. p.	Sta. Genevieve.....	1,667	1922
223264	St. s.	Yorkville.....	593	1929	222668	St. p.	W. C. Kelly.....	111	1928
229949	Ol. s.	Ohlsea.....	245	1930	225161	Ol. s.	Geo. T. Price.....	236	1925
230778	St. s.	Murray Hill.....	593	1931	226803	St. w.	E. D. Kenna.....	388	1926
230782	St. s.	Washington Square.....	593	1931	226725	Ol. w.	Duncan Bruce.....	357	1927
		Todd Drydocks, Inc., Seattle, Wash.:			226726	Ol. w.	W. A. Shepard.....	267	1927
224101	Ol. y.	Alician.....	149	1924	227779	Ol. s.	Incor.....	221	1928
		Toledo Shipbuilding Co., Toledo, Ohio:			228188	St. s.	Dwight F. Davis.....	811	1929
219616	St. s.	Lake Fillmore.....	2,559	1920	230102	El. s.	Indiana.....	913	1930
219639	St. s.	Pulaski.....	2,559	1920	230108	El. s.	Louisiana.....	913	1930
219644	St. s.	Rushville.....	2,559	1920	230635	St. s.	Henry A. Laughlin.....	416	1931
220573	St. s.	Santa Eulalia.....	2,559	1920	230636	St. s.	Vesta.....	416	1931
220419	St. s.	Santa Isabel.....	2,559	1920			Ward, W. W., Savannah, Ga.: Edwin Shaw.....	266	1924
220624	St. s.	Santa Veronica.....	2,559	1920	224096	St. p.	Warren Fish Co., Pensacola, Fla.: A. F. Warren.....	127	1924
219357	St. s.	Union Liberty.....	2,559	1920			Watkins Co., Joyce, Paducah, Ky.: Tomahawk.....	135	1928
222332	St. s.	La Salle.....	677	1922	222961	St. p.	Weather, John, Madison, Ind.: Karlina.....	118	1923
223376	St. s.	John W. Boardman.....	4,011	1923	222630	St. w.	Welin Davit & Boat Corporation, Long Island City, N. Y.: Alpha.....	157	1928
222830	St. s.	Worrell Clarkson.....	8,303	1923			West Kentucky Coal Co., Paducah, Ky.: Marcia Richardson.....	143	1921
223607	St. s.	William K. Field.....	8,195	1924	221104	St. w.	Betty Turner.....	138	1930
226895	St. s.	B. F. Affleck.....	8,045	1927	229758	St. w.	Western Boat Building Co., Tacoma, Wash.: Mutual.....	100	1920
226597	St. s.	Wabash.....	3,366	1927	219947	Ga. s.	City of Tacoma.....	197	1921
229098	St. s.	John Kendall.....	347	1929	224605	St. s.	Gig Harbor.....	159	1925
228289	Ol. s.	R. W. Holst.....	184	1929	225992	Ol. s.	Seatac.....	302	1926
229753	St. s.	Thomas W. Lamont.....	7,964	1930	227823	Ol. s.	Belana.....	244	1928
230113	St. s.	Windsor.....	3,131	1930	230063	Ol. s.	Northwestern.....	345	1930
		Tull, E. James, Pocomoke City, Md.:			230436	Ol. s.	Western Pride.....	118	1930
220698	Sch.	Lillian E. Kerr.....	548	1920			Western Pipe & Steel Co. of California, South San Francisco, Calif.: West Cadron.....	5,724	1920
223003	Ga. s.	Henrietta Frances.....	102	1923	219627	St. s.	West Cahokia.....	5,720	1920
223553	Ga. s.	Parkins.....	107	1923	219832	St. s.	West Calera.....	5,721	1920
		Union Construction Co., Oakland, Calif.:			220061	St. s.	West Camak.....	5,721	1920
220656	Ga. s.	Charlie Watson.....	1,769	1920	220885	St. s.	West Camargo.....	5,720	1920
219639	St. s.	City of Berkeley.....	6,039	1920	220763	St. s.	West Carmona.....	5,645	1920
219725	St. s.	Havilah.....	6,045	1920			White Haven Shipbuilding Co., White Haven, Md.: Birdie H.....	185	1930
219924	St. s.	Hawarden.....	6,042	1920	229963	Ol. s.	Whitehurst, Jules, Washington, N. C.: Washington.....	127	1923
220088	St. s.	Haxtum.....	6,041	1920			Whitney Bros., Co. Superior, Wis.: William A. Whitney.....	145	1920
220255	St. s.	Hayden.....	6,042	1920	220064	St. s.	Wilmington Boat Works, Los Angeles, Calif.: Sobre Los Olas.....	127	1929
220411	St. s.	Haymon.....	6,042	1920	230867	Ga. p.	Phoenix.....	112	1931
220502	St. s.	Haynie.....	6,037	1920			Wilson, E. R., Long Beach, Calif.: Lady Alta.....	102	1930
220651	St. s.	Heber.....	6,041	1920			Winnisimomet Ship Yard, Inc., Chelsea, Mass.: Ralph J. Palumbo.....	755	1921
221073	St. s.	Llebre.....	7,444	1921			Winslow Marine Railway Co., Winslow, Wash.: Griffon.....	2,259	1920
221169	St. s.	R. J. Hanna.....	7,095	1921	225459	Ol. y.	Sueja III.....	179	1926
		United Shipbuilding Co., Baltimore, Md.:			226513	Ol. s.	Quillayute.....	728	1927
219874	St. s.	George B. MacKenzie.....	3,212	1920	227755	Ol. s.	Ohahunta.....	101	1928
220320	St. s.	John R. Gibbons.....	3,212	1920			Wisner, D. W., Midland, Pa.: Island Queen.....	986	1925
220261	St. s.	Winthrop.....	189	1920	224554	St. s.	Wood, B. F., New York, N. Y.: Cornet III.....	102	1926
221003	St. s.	Gulfking.....	6,590	1921					
221213	St. s.	Gulfprince.....	6,590	1921					
		United Dry Docks Inc., Mariners Harbor, N. Y.:							
229118	St. s.	Socony 23.....	166	1929					
229119	St. s.	Socony 27.....	166	1929					
229484	St. s.	De Voe and Harold.....	284	1930					
229424	St. s.	Du Bois II.....	301	1930					
230249	Ol. s.	New York Central No. 35.....	532	1930					
230240	St. s.	Tompkinsville.....	2,045	1930					
229485	St. s.	William J. Dickey.....	284	1930					
		United Fuel & Supply Co., Detroit, Mich.:							
221417	St. s.	Pearson.....	297	1921					
		Utter, Frank, Decatur, Ala.:							
222645	St. p.	Clara Bond.....	109	1922					
		Vinyard Shipbuilding Co., Milford, Del.:							
219822	St. s.	Lightning.....	183	1920					
221418	St. s.	Harry K. Fooks.....	180	1921					
221937	Ol. s.	Worthington.....	331	1921					
223164	Ol. s.	R. B. Hawley.....	117	1923					
		Virginia Shipbuilding Corporation, Alexandria, Va.:							
220106	St. s.	Anna E. Morse.....	6,057	1920					
219289	St. s.	Clarence C. Morse.....	6,051	1920					
220756	St. s.	Collin H. Livingstone.....	6,071	1920					
219642	St. s.	Jennie R. Morse.....	6,060	1920					

GOVERNMENT VESSELS

1000

Government Vessels

Name of vessel	Standard displacement	Dimensions			Built (completed)			Propulsion	Designed horse-power	Complement	
		Length on water line at standard displacement	Maximum beam at or below water line at standard displacement	Maximum draft under service conditions	When	Where	By whom			Officers	Men
U. S. NAVY											
<i>Battleships</i>											
	Tons	Ft. in.	Ft. in.	Feet							
ARIZONA.....	32,100	600 0	106 3	33 1/2	1916	New York, N. Y.	United States	Turb., 4 s.	33,376	79	1,268
ARKANSAS.....	26,100	555 0	106 1	31	1912	Camden, N. J.	New York S. B. Corp.	do.	20,000	79	1,153
CALIFORNIA.....	32,000	600 0	97 6	35 1/2	1921	Mare Island, Calif.	United States	Elec., 4 s.	28,500	83	1,268
COLORADO.....	32,500	600 0	97 6	35	1923	Camden, N. J.	New York S. B. Corp.	do.	27,300	83	1,268
IDAHO.....	30,800	600 0	97 5	32	1919	do.	do.	Turb., 4 s.	32,000	79	1,245
MARYLAND.....	31,500	600 0	97 6	35	1921	Newport News, Va.	Newport News S. B. Co.	Elec., 4 s.	27,300	83	1,268
MISSISSIPPI.....	30,100	600 0	97 5	31 1/2	1917	do.	do.	Turb., 4 s.	32,000	79	1,245
NEVADA.....	29,000	575 0	107 11	33 1/2	1916	Quincy, Mass.	Fore River S. B. Co.	Turb., 2 s.	25,000	79	1,262
NEW MEXICO.....	30,000	600 0	97 5	31 1/2	1918	New York, N. Y.	United States	Elec., 4 s.	28,500	80	1,268
NEW YORK.....	27,000	566 0	106 1	31 1/2	1914	do.	do.	2 screws.	26,100	82	1,269
OKLAHOMA.....	29,000	575 0	107 11	33 1/2	1916	Camden, N. J.	New York S. B. Corp.	do.	26,300	79	1,262
PENNSYLVANIA.....	32,100	600 0	106 3	33 1/2	1916	Newport News, Va.	Newport News S. B. Co.	Turb., 4 s.	33,376	79	1,268
TENNESSEE.....	32,300	600 0	97 6	35	1920	New York, N. Y.	United States	Elec., 4 s.	28,800	83	1,268
TEXAS.....	27,000	566 0	106 1	31 1/2	1914	Newport News, Va.	Newport News S. B. Co.	2 screws.	28,100	82	1,265
WEST VIRGINIA.....	31,800	600 0	97 6	35	1923	do.	do.	Elec., 4 s.	27,300	83	1,268
<i>Heavy cruisers</i>											
AUGUSTA.....	9,050	560 0	66 1	23	1921	Newport News, Va.	Newport News S. B. Co.	Turb., 4 s.	107,000	50	580
CHESTER.....	9,200	570 0	66 1	23	1920	Camden, N. J.	New York S. B. Co.	do.	107,000	50	580
CHICAGO.....	9,300	572 0	66 1	23	1931	Mare Island, Calif.	United States	do.	107,000	50	580
HOUSTON.....	9,050	560 0	66 1	23	1930	Newport News, Va.	Newport News S. B. Co.	do.	107,000	50	580
LOUISVILLE.....	9,050	560 0	66 1	23	1931	Puget Sound, Wash.	United States	do.	107,000	50	580
NORTHAMPTON.....	9,050	560 0	66 1	23	1930	Quincy, Mass.	Bethlehem S. B. Co.	do.	107,000	50	580
PENSACOLA.....	9,100	558 0	65 3	22	1930	New York, N. Y.	United States	do.	107,000	51	580
PITTSBURGH ¹	12,850	502 0	68 7	25 1/2	1905	Philadelphia, Pa.	Wm. Cramp & Sons	2 screws.	16,000	39	750
ROCHESTER ²	7,350	380 0	64 10	25	1893	do.	do.	do.	5,300	28	458
SALT LAKE CITY.....	9,100	568 0	65 3	22	1929	Camden, N. J.	New York S. B. Co.	Turb., 4 s.	107,000	51	580
<i>Light cruisers</i>											
CINCINNATI.....	7,050	550 0	55 4	20	1924	Tacoma, Wash.	Todd D. D. & Con. Co.	Turb., 4 s.	90,000	36	500
CONCORD.....	7,050	550 0	55 4	20	1923	Philadelphia, Pa.	Wm. Cramp & Sons	do.	90,000	36	500
DETROIT.....	7,050	550 0	55 4	20	1923	Quincy, Mass.	Bethlehem S. B. Corp.	do.	90,000	36	500
MARBLEHEAD.....	7,050	550 0	55 4	20	1924	Philadelphia, Pa.	Wm. Cramp & Sons	do.	90,000	36	500
MEMPHIS.....	7,050	550 0	55 4	20	1925	do.	do.	do.	90,000	36	500
MILWAUKEE.....	7,050	550 0	55 4	20	1923	Tacoma, Wash.	Todd D. D. & Con. Co.	do.	90,000	36	500
OMAHA.....	7,050	550 0	55 4	20	1923	do.	do.	do.	90,000	36	500
RALPHIGH.....	7,050	550 0	55 4	20	1924	Quincy, Mass.	Bethlehem S. B. Co.	do.	90,000	36	500
RICHMOND.....	7,050	550 0	55 4	20	1923	Philadelphia, Pa.	Wm. Cramp & Sons	do.	90,000	36	500
TRENTON.....	7,050	560 0	55 4	20	1924	do.	do.	do.	90,000	36	500
<i>Aircraft carriers</i>											
LANGLEY ¹	11,500	519 0	65 5	22	1913	Mare Island, Calif.	United States	Elec., 2 s.	7,200	32	440
LEXINGTON.....	33,000	830 0	105 6	32	1927	Quincy, Mass.	Fore River S. B. Co.	Elec., 4 s.	180,000	97	1,588
SARATOGA.....	33,000	830 0	105 6	32	1927	Camden, N. J.	New York S. B. Co.	do.	180,000	97	1,007

Destroyers

ABBOT	1,060	309 0	30 6	12	1919	Newport News, Va	Newport News S. B. Co.	Turb., 2 s	25,000	7	124
ALDEN	1,190	310 0	30 8	13 $\frac{1}{2}$	1919	Philadelphia, Pa	Wm. Cramp & Sons	do	26,000	7	124
ALLEN	920	307 0	29 5	10	1917	Bath, Me	Bath Iron Works	do	17,500	7	98
AMMEN	650	288 0	25 9	11	1911	Camden, N. J	New York S. B. Corp	Turb., 3 s	12,000		
AULICK	1,190	311 0	30 8	13 $\frac{1}{2}$	1919	Quincy, Mass	Bethlehem S. B. Co	Turb., 2 s	27,000	7	124
AYLWIN	820	297 0	29 9	10 $\frac{1}{2}$	1914	Philadelphia, Pa	Wm. Cramp & Sons	do	16,000		98
BABBITT	1,090	309 0	30 6	12	1919	Camden, N. J	New York S. B. Corp	do	26,000	7	124
BADGER	1,090	309 0	30 6	12	1919	do	do	do	26,000	7	124
BAGLEY	1,060	309 0	30 6	12	1919	Newport News, Va	Newport News S. B. Co	do	25,000	7	124
BAILEY	1,190	311 0	30 8	13 $\frac{1}{2}$	1919	Squantum, Mass	Bethlehem S. B. Corp	do	27,000	7	124
BAINBRIDGE	1,190	310 0	30 8	13 $\frac{1}{2}$	1921	Camden, N. J	New York S. B. Corp	do	26,000	7	124
BALCH	820	297 0	29 9	10 $\frac{1}{2}$	1914	Philadelphia, Pa	Wm. Cramp & Sons	do	16,000		98
BALLARD	1,190	311 0	30 8	13 $\frac{1}{2}$	1919	Squantum, Mass	Bethlehem S. B. Corp	do	27,000	7	124
BANCROFT	1,190	311 0	30 8	13 $\frac{1}{2}$	1919	Quincy, Mass	do	do	27,000	7	124
BARKER	1,190	310 0	30 8	13 $\frac{1}{2}$	1919	Philadelphia, Pa	Wm. Cramp & Sons	do	26,000	7	124
BARNEY	1,090	309 0	30 6	12	1919	do	do	do	26,000	7	124
BARRY	1,190	310 0	30 8	13 $\frac{1}{2}$	1920	Camden, N. J	New York S. B. Corp	do	26,000	7	124
BEALE	650	288 0	25 9	11	1912	Philadelphia, Pa	Wm. Cramp & Sons	Turb., 3 s	12,000		
BEKNAP	1,190	311 0	30 8	13 $\frac{1}{2}$	1919	Quincy, Mass	Bethlehem S. B. Corp	Turb., 2 s	27,000	7	124
BELL	1,060	309 0	30 6	12	1918	do	Fore River S. B. Corp	do	27,000	7	124
BENHAM	820	297 0	29 9	10 $\frac{1}{2}$	1914	Philadelphia, Pa	Wm. Cramp & Sons	do	16,000		98
BERNADOU	1,060	309 0	30 6	12	1919	do	do	do	26,000	7	124
BIDDLE	1,060	309 0	30 6	12	1919	do	do	do	26,000	7	124
BLAKELEY	1,060	309 0	30 6	12	1919	do	do	do	26,000	7	124
BOGGS	1,060	309 0	30 6	12	1918	do	do	do	26,000	7	124
BORIE	1,190	310 0	30 6	13 $\frac{1}{2}$	1920	Mare Island, Calif	United States	do	24,200	7	124
BRANCH	1,190	311 0	30 8	13 $\frac{1}{2}$	1920	Philadelphia, Pa	Wm. Cramp & Sons	do	26,000	7	124
BRECKINRIDGE	1,090	309 0	30 6	12	1919	Newport News, Va	Newport News S. B. Co	do	25,000	7	124
BROOKS	1,190	310 0	30 8	13 $\frac{1}{2}$	1920	Philadelphia, Pa	Wm. Cramp & Sons	do	26,000	7	124
BROOME	1,190	310 0	30 8	13 $\frac{1}{2}$	1919	Camden, N. J	New York S. B. Corp	do	26,000	7	124
BRUCE	1,190	311 0	30 8	13 $\frac{1}{2}$	1920	Philadelphia, Pa	Wm. Cramp & Sons	do	26,000	7	124
BUCHANAN	1,090	309 0	30 6	12	1919	San Francisco, Calif	Bethlehem S. B. Corp	do	27,000	7	124
BULMER	1,190	310 0	30 8	13 $\frac{1}{2}$	1920	Bath, Me	Bath Iron Works	do	24,200	7	124
BURROWS	650	288 0	25 9	11	1911	Philadelphia, Pa	Wm. Cramp & Sons	do	26,000	7	124
BUSH	1,060	309 0	30 6	12	1919	Camden, N. J	New York S. B. Corp	Turb., 3 s	12,000		
CALDWELL	1,020	308 0	30 8	11 $\frac{1}{2}$	1917	Quincy, Mass	Fore River S. B. Co	Turb., 2 s	27,000	7	124
CHAMPLIN	1,060	309 0	30 6	12	1918	Mare Island, Calif	United States	do	21,000	7	124
CHANDLER	1,190	310 0	30 8	13 $\frac{1}{2}$	1919	San Francisco, Calif	Union Iron Works	do	27,000	7	124
CHEW	1,060	309 0	30 6	12	1918	Philadelphia, Pa	Wm. Cramp & Sons	do	26,000	7	124
CHILDS	1,060	310 0	30 8	13 $\frac{1}{2}$	1920	San Francisco, Calif	Union Iron Works	do	27,000	7	124
CLAYTON	1,060	309 0	30 6	12	1919	Camden, N. J	New York S. B. Corp	do	26,000	7	124
CLEMON	1,190	311 0	30 8	13 $\frac{1}{2}$	1919	Mare Island, Calif	United States	do	24,200	7	124
COLE	1,090	309 0	30 6	12	1919	Newport News, Va	Newport News S. B. Co	do	25,000	7	124
COLHOUN	1,060	309 0	30 6	12	1918	Philadelphia, Pa	Wm. Cramp & Sons	do	26,000	7	124
CONNER	1,020	308 0	30 8	12 $\frac{1}{2}$	1918	Quincy, Mass	Fore River S. B. Co	do	27,000	7	124
COWELL	1,060	309 0	30 6	12	1919	Philadelphia, Pa	Wm. Cramp & Sons	Turb., 3 s	18,500	7	124
CRANE	1,060	309 0	30 6	12	1919	Quincy, Mass	Fore River S. B. Co	Turb., 2 s	27,000	7	124
CRAYEN	1,020	308 0	30 8	11 $\frac{1}{2}$	1919	San Francisco, Calif	Union Iron Works	do	27,000	7	124
CROSBY	1,060	309 0	30 6	12	1919	Norfolk, Va	United States	do	20,000	7	124
CROWNSHIELD	1,090	309 0	30 6	12	1919	Quincy, Mass	Fore River S. B. Co	do	27,000	7	124
CUSHING	860	298 0	29 10	10 $\frac{1}{2}$	1915	Bath, Me	Bath Iron Works	do	24,200	7	
DAHLOREN	1,190	311 0	30 8	13 $\frac{1}{2}$	1920	Quincy, Mass	Fore River S. B. Co	do	17,000	7	
DALLAS	1,190	311 0	30 8	13 $\frac{1}{2}$	1920	Newport News, Va	Newport News S. B. Co	do	25,000	7	124
DECATUR	1,190	310 0	30 8	13 $\frac{1}{2}$	1922	do	do	do	25,000	7	
DENT	1,090	309 0	30 6	12	1918	Mare Island, Calif	United States	do	24,200	7	124
DICKERSON	1,090	309 0	30 6	12	1919	Philadelphia, Pa	Wm. Cramp & Sons	do	26,000	7	124
DORSEY	1,090	309 0	30 6	12	1919	Camden, N. J	New York S. B. Corp	do	26,000	7	124
	1,090	309 0	30 6	12	1918	Philadelphia, Pa	Wm. Cramp & Sons	do	26,000	7	124

¹ Formerly U. S. S. Pennsylvania.

² Formerly ^a U. S. S. New York.

³ Formerly ^b U. S. S. Saratoga.

⁴ Formerly U. S. S. Jupiter.

⁵ Estimated.

⁶ Does not include weight allowance under Ch. II, pt. 3, sec. 1, art. (d) of Washington treaty for providing means against air and submarine attack.

Name of vessel	Standard displacement	Dimensions			Built (completed)			Propulsion	Designed horse-power	Comple-ment	
		Length on water line at standard displacement	Maxi-mum beam at or below water line at stand-ard dis-placement	Maxi-mum draft under service conditions	When	Where	By whom			Off-icers	Men
U. S. NAVY—Continued											
Destroyers—Continued											
	Tons	Ft. in.	Ft. in.	Feet							
DOWNES	820	297 0	29 9	10 $\frac{1}{2}$	1915	Camden, N. J.	New York S. B. Co.	Turb., 2 s.	16,000		
DRAYTON	650	288 0	25 9	11	1910	Bath, Me.	Bath Iron Works	Turb., 3 s.	12,000	6	88
DUNCAN	820	297 0	29 9	10 $\frac{1}{2}$	1913	Quincy, Mass.	Fore River S. B. Co.	Turb., 2 s.	16,000		
DUPONT	1,000	309 0	30 6	12	1919	Philadelphia, Pa.	Wm. Cramp & Sons	do	26,000	7	124
DYER	1,000	309 0	30 6	12	1918	Quincy, Mass.	Fore River S. B. Co.	do	27,000	7	124
EDGALL	1,190	310 0	30 8	13 $\frac{1}{2}$	1920	Philadelphia, Pa.	Wm. Cramp & Sons	do	26,000	7	124
EDWARDS	1,190	311 0	30 8	13 $\frac{1}{2}$	1919	Squantum, Mass.	Bethlehem S. B. Corp.	do	27,000	7	124
EDWARDS, JOHN D.	1,190	310 0	30 8	13 $\frac{1}{2}$	1920	Philadelphia, Pa.	Wm. Cramp & Sons	do	26,000	7	124
ELLOT	1,000	309 0	30 6	12	1919	do	do	do	26,000	7	124
ELLEN	1,000	309 0	30 6	12	1919	do	do	do	26,000	7	124
EVANS	1,000	309 0	30 6	12	1918	Bath, Me.	Bath Iron Works	do	27,000	7	124
FAIRFAX	1,000	309 0	30 6	12	1918	Mare Island, Calif.	United States	do	24,200	7	124
FANNING	650	288 0	25 9	11	1912	Newport News, Va.	Newport News S. B. Co.	Turb., 3 s.	12,000		
FOOTE	1,000	309 0	30 6	12	1919	Quincy, Mass.	Fore River S. B. Co.	Turb., 2 s.	27,000	7	124
FORD, JOHN D.	1,190	310 0	30 8	13 $\frac{1}{2}$	1920	Philadelphia, Pa.	Wm. Cramp & Sons	do	26,000	7	124
FOX	1,190	310 0	30 8	13 $\frac{1}{2}$	1920	Camden, N. J.	New York S. B. Corp.	do	26,000	7	124
GILLIS	1,190	311 0	30 8	13 $\frac{1}{2}$	1919	Quincy, Mass.	Bethlehem S. B. Corp.	do	27,000	7	124
GILMER	1,190	310 0	30 8	13 $\frac{1}{2}$	1920	Camden, N. J.	New York S. B. Corp.	do	26,000	7	124
GOFF	1,190	310 0	30 8	13 $\frac{1}{2}$	1921	do	do	do	26,000	7	124
GOLDSBOROUGH	1,190	311 0	30 8	13 $\frac{1}{2}$	1920	Newport News, Va.	Newport News S. B. Co.	do	25,000	7	124
GREENE	1,190	311 0	30 8	13 $\frac{1}{2}$	1919	Squantum, Mass.	Bethlehem S. B. Corp.	do	27,000	7	124
GREENE	1,190	309 0	30 6	12	1918	Philadelphia, Pa.	Wm. Cramp & Sons	do	26,000	7	124
GREGORY	1,000	309 0	30 6	12	1918	Quincy, Mass.	Fore River S. B. Co.	do	27,000	7	124
GRIDLEY	1,000	309 0	30 6	12	1919	San Francisco, Calif.	Union Iron Works	do	27,000	7	124
GWIN	1,020	308 0	30 8	11 $\frac{1}{2}$	1920	Seattle, Wash.	Seattle Const. Co.	do	18,750	7	124
HALE	1,000	309 0	30 6	12	1919	Bath, Me.	Bath Iron Works	do	24,200	7	124
HAMILTON	1,000	309 0	30 6	12	1912	Mare Island, Calif.	United States	do	24,200	7	124
HARADEN	1,000	309 0	30 6	12	1919	Newport News, Va.	Newport News S. B. Co.	do	25,000	7	124
HARDING	1,000	309 0	30 6	12	1919	San Francisco, Calif.	Union Iron Works	do	27,000	7	124
HATFIELD	1,190	310 0	30 8	13 $\frac{1}{2}$	1920	Camden, N. J.	New York S. B. Corp.	do	26,000	7	124
HAZELWOOD	1,000	309 0	30 6	12	1919	San Francisco, Calif.	Union Iron Works	do	27,000	7	124
HENLEY	650	288 0	25 9	10	1912	Quincy, Mass.	Fore River S. B. Co.	do	12,000		
HERBERT	1,000	309 0	30 6	12	1919	Camden, N. J.	New York S. B. Corp.	do	26,000	7	124
HOGAN	1,000	309 0	30 6	12	1919	San Francisco, Calif.	Union Iron Works	do	27,000	7	124
HOPEWELL	1,000	309 0	30 6	12	1919	Newport News, Va.	Newport News S. B. Co.	do	25,000	7	124
HOPKINS	1,190	310 0	30 8	13 $\frac{1}{2}$	1921	Camden, N. J.	New York S. B. Corp.	do	26,000	7	124
HOVEY	1,190	310 0	30 8	13 $\frac{1}{2}$	1919	Philadelphia, Pa.	Wm. Cramp & Sons	do	26,000	7	124
HOWARD	1,000	309 0	30 6	12	1920	San Francisco, Calif.	Union Iron Works	do	27,000	7	124
HULBERT	1,190	310 0	30 8	13 $\frac{1}{2}$	1920	Norfolk, Va.	United States	do	24,200	7	124
HUMPHRIES	1,190	310 0	30 8	13 $\frac{1}{2}$	1920	Camden, N. J.	New York S. B. Corp.	do	26,000	7	124
INGRAM, OSMOND	1,190	311 0	30 8	13 $\frac{1}{2}$	1919	Quincy, Mass.	Bethlehem S. B. Corp.	do	27,000	7	124
JAMES, REUBEN	1,190	310 0	30 8	13 $\frac{1}{2}$	1920	Camden, N. J.	New York S. B. Corp.	do	26,000	7	124
JARVIS	650	288 0	25 9	11	1912	do	do	Turb., 3 s.	12,000	6	82

JENKINS	650	288	0	25	9	11	1912	Bath, Me.	Bath Iron Works	do	12,000	6	82
JONES, JACOB	1,000	309	0	30	6	12	1919	Camden, N. J.	New York S. B. Corp.	Turb., 2 s.	26,000	7	124
JONES, PAUL	1,190	310	0	30	8	13½	1921	Philadelphia, Pa.	Wm. Cramp & Sons	do	26,000	7	124
JOUETT	650	288	0	25	9	11	1912	Bath, Me.	Bath Iron Works	Turb., 3 s.	12,000		
KALK	1,060	309	0	30	6	12	1919	Quincy, Mass.	Fore River S. B. Co.	Turb., 2 s.	27,000	7	124
KANE	1,190	310	0	30	8	13½	1920	Camden, N. J.	New York S. B. Corp.	do	26,000	7	124
KENNISON	1,060	309	0	30	6	12	1919	Mare Island, Calif.	United States	do	24,200	7	124
KILTY	1,060	309	0	30	6	12	1918	do	do	do	24,200	7	124
KIMBERLY	1,060	309	0	30	6	12	1918	Quincy, Mass.	Fore River S. B. Co.	do	27,000	7	124
KING	1,190	310	0	30	8	13½	1920	Camden, N. J.	New York S. B. Corp.	do	26,000	7	124
LAMBERTON	1,060	309	0	30	6	12	1918	Newport News, Va.	Newport News S. B. Co.	do	25,000	7	124
LAUB	1,190	311	0	30	8	13½	1919	Squantum, Mass.	Bethlehem S. B. Corp.	do	27,000	7	124
LAWRENCE	1,190	310	0	30	8	13½	1921	Camden, N. J.	New York S. B. Corp.	do	26,000	7	124
LEA	1,060	309	0	30	6	12	1918	Philadelphia, Pa.	Wm. Cramp & Sons	do	26,000	7	124
LEAHY	1,060	309	0	30	6	12	1919	Camden, N. J.	New York S. B. Corp.	do	26,000	7	124
LITCHFIELD	1,190	310	0	30	8	13½	1920	Mare Island, Calif.	United States	do	24,200	7	124
LITTLE	1,060	309	0	30	6	12	1918	Quincy, Mass.	Fore River S. B. Co.	do	27,000	7	124
LONG	1,190	310	0	30	8	13½	1919	Philadelphia, Pa.	Wm. Cramp & Sons	do	26,000	7	124
MACKENZIE	1,060	309	0	30	6	12	1919	San Francisco, Calif.	Union Iron Works	do	27,000	7	124
MACLEISH	1,190	310	0	30	8	13½	1920	Philadelphia, Pa.	Wm. Cramp & Sons	do	26,000	7	124
MADDOX	1,060	309	0	30	6	12	1919	Quincy, Mass.	Fore River S. B. Co.	do	27,000	7	124
MANLEY	1,020	308	0	30	8	11½	1917	Bath, Me.	Bath Iron Works	do	20,000	7	124
MARCUS	1,190	311	0	30	8	13½	1921	San Francisco, Calif.	Bethlehem S. B. Corp.	do	27,000	7	124
MASON	1,190	311	0	30	8	13½	1920	Newport News, Va.	Newport News S. B. Co.	do	25,000	7	124
MAYRANT	650	288	0	25	9	10	1911	Philadelphia, Pa.	Wm. Cramp & Sons	do	13,000	6	82
MCCALL	650	288	0	25	9	11	1911	Camden, N. J.	New York S. B. Co.	Turb., 3 s.	12,000		
MCCALLA	1,190	311	0	30	8	13½	1919	Quincy, Mass.	Bethlehem S. B. Corp.	Turb., 2 s.	27,000	7	124
MCCOOK	1,190	311	0	30	8	13½	1919	do	do	do	27,000	7	124
MCCORMICK	1,190	310	0	30	8	13½	1920	Philadelphia, Pa.	Wm. Cramp & Sons	do	26,000	7	124
MCDERMUT	1,190	311	0	30	8	13½	1919	Squantum, Mass.	Bethlehem S. B. Corp.	do	27,000	7	124
McFARLAND	1,190	310	0	30	8	13½	1920	Camden, N. J.	New York S. B. Corp.	do	26,000	7	124
McKEAN	1,060	309	0	30	6	12	1919	San Francisco, Calif.	Union Iron Works	do	27,000	7	124
McKEE	1,060	309	0	30	6	12	1918	do	do	do	27,000	7	124
McLANAHAN	1,190	311	0	30	8	13½	1919	Squantum, Mass.	Bethlehem S. B. Corp.	do	27,000	7	124
MEADE	1,190	311	0	30	8	13½	1919	do	do	do	27,000	7	124
MEREDITH	1,000	309	0	30	6	12	1919	Quincy, Mass.	Fore River S. B. Co.	do	27,000	7	124
MONAGHAN	650	288	0	25	9	11	1911	Newport News, Va.	Newport News S. B. Co.	Turb., 3 s.	12,000		
MORRIS	1,190	311	0	30	8	13½	1919	Squantum, Mass.	Bethlehem S. B. Corp.	Turb., 2 s.	27,000	7	124
MUGFORD	1,060	309	0	30	6	12	1918	San Francisco, Calif.	Union Iron Works	do	27,000	7	124
NICHOLSON	800	298	0	29	10	10½	1915	Philadelphia, Pa.	Wm. Cramp & Sons	do	17,000	7	98
NOA	1,190	310	0	30	8	13½	1921	Norfolk, Va.	United States	do	24,200	7	124
O'BANNON	1,060	309	0	30	6	12	1919	San Francisco, Calif.	Union Iron Works	do	27,000	7	124
O'BRIEN	800	298	0	29	10	10½	1915	Philadelphia, Pa.	Wm. Cramp & Sons	do	17,000	7	98
OVERTON	1,190	310	0	30	8	13½	1920	Camden, N. J.	New York S. B. Corp.	do	26,000	7	124
PALMER	1,090	309	0	30	6	12	1918	Quincy, Mass.	Fore River S. B. Co.	do	27,000	7	124
PARKEE	820	297	0	29	9	10½	1913	Philadelphia, Pa.	Wm. Cramp & Sons	do	16,000		
PANROTT	1,190	310	0	30	8	13½	1920	do	do	do	26,000	7	124
PATTERSON	650	288	0	25	9	11	1911	do	do	Turb., 3 s.	12,000		
PAULDING	650	288	0	25	9	11	1910	Bath, Me.	Bath Iron Works	do	12,000		
PAULDING, JAMES K.	1,190	310	0	30	8	13½	1920	Camden, N. J.	New York S. B. Corp.	Turb., 2 s.	26,000	7	124
PEARY	1,190	310	0	30	8	13½	1920	Philadelphia, Pa.	Wm. Cramp & Sons	do	26,000	7	124
PERKINS	650	288	0	25	9	10	1910	Quincy, Mass.	Fore River S. B. Co.	do	10,520	6	82
PERRY	1,190	310	0	30	8	13½	1922	Mare Island, Calif.	United States	do	24,200	7	124
PHILIP	1,060	309	0	30	6	12	1918	Bath, Me.	Bath Iron Works	do	24,200	7	124
PILLSBURY	1,190	310	0	30	8	13½	1920	Philadelphia, Pa.	Wm. Cramp & Sons	do	26,000	7	124
POPE	1,190	310	0	30	8	13½	1920	do	do	do	26,000	7	124
PREBLE	1,190	310	0	30	8	13½	1920	Bath, Me.	Bath Iron Works	do	26,000	7	124
PRESTON	1,190	311	0	30	8	13½	1921	San Francisco, Calif.	Bethlehem S. B. Corp.	do	27,000	7	124
PRESTON, WILLIAM B.	1,190	310	0	30	8	13½	1920	Norfolk, Va.	United States	do	24,200	7	124
FRUIT	1,190	310	0	30	8	13½	1920	Bath, Me.	Bath Iron Works	do	26,000	7	124
RADFORD	1,060	309	0	30	6	12	1918	Newport News, Va.	Newport News S. B. Co.	do	25,000	7	124
RATHBURN	1,060	309	0	30	6	12	1918	Philadelphia, Pa.	Wm. Cramp & Sons	do	26,000	7	124
RENSHAW	1,060	309	0	30	6	12	1919	San Francisco, Calif.	Union Iron Works	do	27,000	7	124

Name of vessel	Standard displacement	Dimensions			When	Built (completed)			Propulsion	Designed horsepower	Complement	
		Length on water line at standard displacement	Maximum beam at or below water line at standard displacement	Maximum draft under service conditions		Where	By whom	Officers			Men	
U. S. NAVY—Continued												
Destroyers—Continued												
	Tons	Ft. in.	Ft. in.	Foot								
RINGGOLD	1,000	309 0	30 6	12	1918	San Francisco, Calif.	Union Iron Works	Turb., 2 s.	27,000	7	124	
ROBINSON	1,000	309 0	30 6	12	1918	do	do	do	27,000	7	124	
ROE	650	288 0	26 9	11	1910	Newport News, Va.	Newport News S. B. Co.	Turb., 3 s.	12,000			
RODGERS	1,190	311 0	30 8	13 $\frac{1}{2}$	1919	Quincy, Mass.	Bethlehem S. B. Corp.	Turb., 2 s.	27,000	7	124	
ROPER	1,000	309 0	30 6	12	1919	Philadelphia, Pa.	Wm. Cramp & Sons	do	26,000	7	124	
ROWAN	920	307 0	29 5	10 $\frac{1}{2}$	1916	Quincy, Mass.	Fore River S. B. Co.	do	17,000	7	98	
SAMPSON	920	307 0	29 5	10 $\frac{1}{2}$	1916	do	do	do	17,000	7	98	
SANDS	1,190	310 0	30 8	13 $\frac{1}{2}$	1920	Camden, N. J.	New York S. B. Corp.	do	26,000	7	124	
SATTERLEE	1,190	311 0	30 8	13 $\frac{1}{2}$	1919	Newport News, Va.	Newport News S. B. Co.	do	26,000	7	124	
SCHENCK	1,000	309 0	30 6	12	1919	Camden, N. J.	New York S. B. Corp.	do	26,000	7	124	
SCHLEY	1,000	309 0	30 6	12	1918	San Francisco, Calif.	Union Iron Works	do	27,000	7	124	
SEMMES	1,190	311 0	30 8	13	1920	Newport News, Va.	Newport News S. B. Co.	do	26,000	7	124	
SEUBERT	1,190	311 0	30 8	13 $\frac{1}{2}$	1919	Squantum, Mass.	Bethlehem S. B. Corp.	do	27,000	7	124	
SEARD	1,190	310 0	30 8	13 $\frac{1}{2}$	1920	Bath, Me.	Bath Iron Works	do	26,000	7	124	
SEGOURNEY	1,000	309 0	30 6	12	1918	Quincy, Mass.	Fore River S. B. Co.	do	27,000	7	124	
SIMPSON	1,190	310 0	30 8	13 $\frac{1}{2}$	1920	Philadelphia, Pa.	Wm. Cramp & Sons	do	26,000	7	124	
SINCLAIR	1,190	311 0	30 8	13 $\frac{1}{2}$	1919	Squantum, Mass.	Bethlehem S. B. Corp.	do	27,000	7	124	
SLOAT	1,190	311 0	30 8	13 $\frac{1}{2}$	1920	San Francisco, Calif.	do	do	27,000	7	124	
SOUTHARD	1,190	310 0	30 8	13 $\frac{1}{2}$	1919	Philadelphia, Pa.	Wm. Cramp & Sons	do	26,000	7	124	
STANSBURY	1,000	309 0	30 6	12	1920	San Francisco, Calif.	Union Iron Works	do	27,000	7	124	
STERETT	650	288 0	25 9	10	1910	Quincy, Mass.	Fore River S. B. Co.	do	10,500	6	82	
STEVENS	1,000	309 0	30 6	12	1918	do	do	do	27,000	7	124	
STEWART	1,190	310 0	30 8	13 $\frac{1}{2}$	1920	Philadelphia, Pa.	Wm. Cramp & Sons	do	26,000	7	124	
STOCKTON	1,020	308 0	30 8	12 $\frac{1}{2}$	1917	do	do	Turb., 3 s.	18,500	7	124	
STRINGHAM	1,060	309 0	30 6	12	1918	Quincy, Mass.	Fore River S. B. Co.	Turb., 2 s.	27,000	7	124	
STURTEVANT	1,190	310 0	30 8	13 $\frac{1}{2}$	1920	Camden, N. J.	New York S. B. Corp.	do	26,000	7	124	
SWASEY	1,190	311 0	30 8	13 $\frac{1}{2}$	1919	Squantum, Mass.	Bethlehem S. B. Corp.	do	27,000	7	124	
TALBOT	1,000	309 0	30 6	12	1918	Philadelphia, Pa.	Wm. Cramp & Sons	do	26,000	7	124	
TALBOTT, J. FRED.	1,000	309 0	30 6	12	1919	do	do	do	26,000	7	124	
TARBELL	1,000	309 0	30 6	12	1918	do	do	do	26,000	7	124	
TATNALL	1,000	309 0	30 6	12	1919	Camden, N. J.	New York S. B. Corp.	do	26,000	7	124	
TAYLOR	1,000	309 0	30 6	12	1918	Mare Island, Calif.	United States	do	27,000	7	124	
TERRY	650	288 0	25 9	11	1910	Newport News, Va.	Newport News S. B. Co.	Turb., 3 s.	12,000			
TRATCHER	1,000	309 0	30 6	12	1919	Quincy, Mass.	Fore River S. B. Co.	Turb., 2 s.	27,000	7	124	
THOMAS	1,000	309 0	30 6	12	1919	Newport News, Va.	Newport News S. B. Co.	do	25,000	7	124	
THOMPSON, SMITH	1,190	310 0	30 8	13 $\frac{1}{2}$	1919	Philadelphia, Pa.	Wm. Cramp & Sons	do	26,000	7	124	
THORNTON	1,190	311 0	30 8	13 $\frac{1}{2}$	1919	Squantum, Mass.	Bethlehem S. B. Corp.	do	27,000	7	124	
TILMAN	1,000	309 0	30 6	12	1921	Charleston, S. C.	United States	do	26,000	7	124	
TINGEY	1,000	311 0	30 8	13 $\frac{1}{2}$	1919	Squantum, Mass.	Bethlehem S. B. Corp.	do	27,000	7	124	
TRACY	1,190	310 0	30 8	13 $\frac{1}{2}$	1920	Philadelphia, Pa.	Wm. Cramp & Sons	do	26,000	7	124	
TREVE	1,190	310 0	30 8	13 $\frac{1}{2}$	1922	Mare Island, Calif.	United States	do	24,200	7	124	
TRIFFE	650	288 0	25 0	11	1911	Bath, Me.	Bath Iron Works	Turb., 3 s.	12,000			
TRUXTON	1,190	310 0	30 8	13 $\frac{1}{2}$	1921	Philadelphia, Pa.	Wm. Cramp & Sons	Turb., 2 s.	26,000	7	124	

TURNER	1,190	311 0	30 8	13 1/2	1919
TWIGGS	1,090	309 0	30 6	12	1919
UPSHUR	1,090	309 0	30 6	12	1918
WADSWORTH	910	307 0	29 4	10 1/2	1915
WALKE	650	288 0	25 9	10	1911
WALKER	1,060	309 0	30 6	12	1919
WARD	1,060	309 0	30 6	12	1918
WARD, AARON	1,090	309 0	30 6	12	1919
WARRINGTON	650	288 0	25 9	10	1911
WARMUTH	1,190	310 0	30 8	13 1/2	1921
WATERS	1,090	309 0	30 6	12	1918
WELLES	1,190	311 0	30 8	13 1/2	1919
WHIPPLE	1,190	310 0	30 8	13 1/2	1920
WICKES	1,090	309 0	30 6	12	1918
WILLIAMS	1,060	309 0	30 6	12	1919
WILLIAMSON	1,190	310 0	30 8	13 1/2	1920
WINSLOW	860	298 6	29 10	10 1/2	1915
YARNALL	1,090	309 0	30 6	12	1918
ZANE	1,190	310 0	30 8	13 1/2	1921
<i>Submarines</i>					
BARRACUDA	2,000	326 0	27 1		1924
BASS	2,000	326 0	27 1		1925
BONITA	2,000	326 0	26 1		1926
NARWHAL	2,730	349 0	33 3		1930
NAUTILUS	2,730	349 0	33 3		1930
S-1	800	211 0	20 6		1920
S-3	790	231 0	21 6		1919
S-4	790	231 0	21 6		1919
S-6 to S-8	790	231 0	21 6		1920
S-9	790	231 0	21 6		1921
S-10	790	231 0	21 6		1922
S-11 to S-13	790	231 0	21 6		1923
S-14 and S-15	790	231 0	21 6		1921
S-16	790	231 0	21 6		1920
S-17	790	231 0	21 6		1921
S-18	800	211 0	20 6		1924
S-19	800	211 0	20 6		1923
S-20	800	211 0	20 6		1922
S-21	800	211 0	20 6		1923
S-22	800	211 0	20 6		1924
S-23 to S-26	800	211 0	20 6		1923
S-27	800	211 0	20 6		1924
S-28	800	211 0	20 6		1923
S-29	800	211 0	20 6		1924
S-30	800	211 0	20 6		1920
S-31 and S-32	800	211 0	20 6		1923
S-33	800	211 0	20 6		1922
S-34 to S-40	800	211 0	20 6		1923
S-41	800	211 0	20 6		1924
S-42 and S-43	850	216 0	20 6		1924
S-44 to S-47	850	216 0	20 6		1925
S-48	1,000	296 0	21 6		1922
O-1	480	164 0	17 6		1918
O-2	480	164 0	17 6		1918
O-3 to O-10	480	164 0	17 6		1918
R-1 to R-14	530	179 0	17 6		1919
R-15 to R-20	530	179 0	17 6		1918
<i>Submarines (mine-laying type)</i>					
ARGONAUT	2,710	358 0	33 10		1926

* For Electric Boat Co.

Quincy, Mass.	Bethlehem S. B. Corp.	do	27,000	7	124
Camden, N. J.	New York S. B. Corp.	do	26,000	7	124
Philadelphia, Pa.	Wm. Cramp & Sons	do	26,000	7	124
Bath, Me.	Bath Iron Works	do	17,500	7	98
Quincy, Mass.	Fore River S. B. Co.	do	10,520	6	62
do	do	do	27,000	7	124
Mare Island, Calif.	United States	do	24,200	7	124
Bath, Me.	Bath Iron Works	do	24,200	7	124
Philadelphia, Pa.	Wm. Cramp & Sons	do	13,000	6	82
Mare Island, Calif.	United States	do	24,200	7	124
Philadelphia, Pa.	Wm. Cramp & Sons	do	26,000	7	124
Quincy, Mass.	Bethlehem S. B. Corp.	do	27,000	7	124
Philadelphia, Pa.	Wm. Cramp & Sons	do	26,000	7	124
Bath, Me.	Bath Iron Works	do	24,200	7	124
San Francisco, Calif.	Union Iron Works	do	27,000	7	124
Camden, N. J.	New York S. B. Corp.	do	26,000	7	124
Philadelphia, Pa.	Wm. Cramp & Sons	do	17,000	7	98
do	do	do	26,000	7	124
Mare Island, Calif.	United States	do	24,200	7	124
<i>2 screws</i>					
Portsmouth, N. H.	United States	do	6,700	7	80
do	do	do	6,700	7	80
do	do	do	6,700	7	80
do	do	do	5,480	7	80
Mare Island, Calif.	do	do	5,480	7	80
Quincy, Mass.	Fore River S. B. Co.	do	1,200	4	30
Portsmouth, N. H.	United States	do	1,400	4	30
do	do	do	1,400	4	30
do	do	do	1,400	4	30
do	do	do	2,000	4	30
do	do	do	2,000	4	30
Bridgeport, Conn.	Lake Torpedo Boat Co.	do	2,000	4	30
do	do	do	2,000	4	30
do	do	do	2,000	4	30
Quincy, Mass.	Bethlehem S. B. Corp.*	do	1,200	4	30
do	do	do	1,200	4	30
do	do	do	1,200	4	30
do	do	do	1,200	4	30
do	do	do	1,200	4	30
do	do	do	1,200	4	30
do	do	do	1,200	4	30
do	do	do	1,200	4	30
San Francisco, Calif.	do	do	1,200	4	30
do	do	do	1,200	4	30
do	do	do	1,200	4	30
do	do	do	1,200	4	30
do	do	do	1,200	4	30
do	do	do	1,200	4	30
Quincy, Mass.	do	do	1,200	4	30
do	do	do	1,200	4	30
Bridgeport, Conn.	Lake Torpedo Boat Co.*	do	2,000	4	30
Portsmouth, N. H.	United States	do	890	3	30
Puget Sound, Wash.	do	do	890	3	30
Quincy, Mass.	Fore River S. B. Co.*	do	890	3	30
do	do	do	890	4	30
San Francisco, Calif.	Union Iron Works*	do	890	4	30
<i>2 screws</i>					
Portsmouth, N. H.	United States	do	3,175	7	80

Government Vessels

1005

Name of vessel	Dimensions				When	Built (completed)			Propulsion	Designed horse-power	Complement	
	Standard displacement	Length on water line at standard displacement	Maximum beam at or below water line at standard displacement	Maximum draft under service conditions		Where	By whom	Officers			Men	
U. S. NAVY—Continued												
<i>Mine layers</i>												
AROOSTOOK ¹	Tons 4,200	Ft. in. 375 0	Ft. in. 52 2	Feet 18½	1907	Philadelphia, Pa.	Wm. Cramp & Sons	2 screws	7,000	17	330	
BALTIMORE	3,950	326 0	48 7	23½	1889	do.	do.	do.	9,000	17	316	
OGLALA ²	4,200	375 0	52 2	18½	1907	do.	do.	do.	7,000	17	295	
YOSEMITE ³	3,700	308 0	49 4	23	1890	San Francisco, Calif.	Union Iron Works	do.	8,000	17	316	
<i>Light mine layers</i>												
ANTHONY	1,160	309 0	30 6	12	1919	do.	do.	Turb. 2 s.	27,000	7	124	
BREESE	1,160	309 0	30 6	12	1918	Newport News, Va.	Newport News S. B. Co.	do.	25,000	7	124	
GAMBLE	1,160	309 0	30 6	12	1918	do.	do.	do.	25,000	7	124	
HART	1,160	309 0	30 6	12	1919	San Francisco, Calif.	Union Iron Works	do.	27,000	7	124	
INGRAHAM	1,160	309 0	30 6	12	1919	do.	do.	do.	27,000	7	124	
ISRAEL	1,160	309 0	30 6	12	1918	Quincy, Mass.	Fore River S. B. Co.	do.	27,000	7	124	
LANSDALE	1,160	309 0	30 6	12	1918	do.	do.	do.	27,000	7	124	
LUCE	1,160	309 0	30 6	12	1918	do.	do.	do.	27,000	7	124	
MONTGOMERY	1,160	309 0	30 6	12	1918	Newport News, Va.	Newport News S. B. Co.	do.	25,000	7	124	
MURRAY	1,160	309 0	30 6	12	1918	Quincy, Mass.	Fore River S. B. Co.	do.	27,000	7	124	
RAMSAY	1,160	309 0	30 6	12	1919	Newport News, Va.	Newport News S. B. Co.	do.	25,000	7	124	
RIZAL	1,160	309 0	30 6	12	1919	San Francisco, Calif.	Union Iron Works	do.	27,000	7	124	
SPROSTON	1,160	309 0	30 6	12	1919	do.	do.	do.	27,000	7	124	
STRIBLING	1,160	309 0	30 6	12	1918	Quincy, Mass.	Fore River S. B. Co.	do.	27,000	7	124	
<i>Mine sweepers</i>												
AVOCET	840	174 0	35 5	15	1918	Baltimore, Md.	Baltimore S. B. Co.	1 screw	1,400	5	57	
BITTERN	840	174 0	35 5	15	1919	Mobile, Ala.	Alabama S. B. Co.	do.	1,400	5	57	
BOBOLINK	840	174 0	35 5	15	1919	Baltimore, Md.	Baltimore S. B. Co.	do.	1,400	5	57	
BRANT	840	174 0	35 5	15	1918	Chester, Pa.	Sun S. B. Co.	do.	1,400	5	57	
COMORANT	840	174 0	35 5	15	1919	New York, N. Y.	Todd Shipyard Corp.	do.	1,400	5	57	
EDER	840	174 0	35 5	15	1919	Wilmington, Del.	Pusey and Jones Co.	do.	1,400	5	57	
FINCH	840	174 0	35 5	15	1918	New York, N. Y.	Standard S. B. Corp.	do.	1,400	5	57	
GANNET	840	174 0	35 5	15	1919	do.	Todd Shipyard Corp.	do.	1,400	5	57	
GREBE	840	174 0	35 5	15	1919	do.	Staten Island S. B. Co.	do.	1,400	5	57	
HURON	840	174 0	35 5	15	1918	do.	Standard S. B. Co.	do.	1,400	5	57	
KINGFISHER	840	174 0	35 5	15	1918	Puget Sound, Wash.	United States	do.	1,400	5	57	
LAPWING	840	174 0	35 5	15	1918	New York, N. Y.	Todd Shipyard Corp.	do.	1,400	5	57	
LARK	840	174 0	35 5	15	1919	Baltimore, Md.	Baltimore S. B. Co.	do.	1,400	5	57	
ORIOLE	840	174 0	35 5	15	1918	New York, N. Y.	Staten Island S. B. Co.	do.	1,400	5	57	
OWL	840	174 0	35 5	15	1918	do.	Todd Shipyard Corp.	do.	1,400	5	57	
PARTRIDGE	840	174 0	35 5	15	1919	Chester, Pa.	Chester S. B. Co.	do.	1,400	5	57	
PEACOCK	840	174 0	35 5	15	1919	New York, N. Y.	Staten Island S. B. Co.	do.	1,400	5	57	
PELICAN	840	174 0	35 5	15	1918	Morris Heights, N. Y.	Gas Eng. & Power Co.	do.	1,400	5	57	
PENGUIN	840	174 0	35 5	15	1918	Elizabethport, N. J.	New Jersey D. D. Co.	do.	1,400	5	57	
QUAIL	840	174 0	35 5	15	1919	Chester, Pa.	Chester S. B. Co.	do.	1,400	5	57	
RAIL	840	174 0	35 5	15	1918	Puget Sound, Wash.	United States	do.	1,400	5	57	
ROBIN	840	174 0	35 5	15	1912	New York, N. Y.	Todd Shipyard Corp.	do.	1,400	5	57	
SANDERLING	840	174 0	35 5	15	1918	do.	do.	do.	1,400	5	57	
SANDPIPER	840	174 0	35 5	15	1919	Philadelphia, Pa.	United States	do.	1,400	5	57	
SEA GULL	840	174 0	35 5	15	1919	Morris Heights, N. Y.	Gas Engine & Power Co.	do.	1,400	5	57	
SWALLOW	840	174 0	35 5	15	1919	New York, N. Y.	Todd Shipyard Corp.	do.	1,400	5	57	

SWAN	840	174 0	35 5	15	1919	Mobile, Ala.	Alabama S. B. Co.	1 screw	1,400	5	57
TANAGER	840	174 0	35 5	15	1918	New York, N. Y.	Staten Island S. B. Co.	do.	1,400	5	57
TEAL	840	174 0	35 5	15	1918	Chester, Pa.	Sun S. B. Co.	do.	1,400	5	57
TERN	840	174 0	35 5	15	1919	Morris Heights, N. Y.	Gas Engine & Power Co.	do.	1,400	5	57
THRUSH	840	174 0	35 5	15	1919	Wilmington, Del.	Pusey & Jones Co.	do.	1,400	5	57
TURKEY	840	174 0	35 5	15	1918	Chester, Pa.	Chester S. B. Co.	do.	1,400	5	57
VIREO	840	174 0	35 5	15	1919	Philadelphia, Pa.	United States	do.	1,400	5	57
WARBLER	840	174 0	35 5	15	1919	do.	do.	do.	1,400	5	57
WHIPPOORWILL	840	174 0	35 5	15	1919	Mobile, Ala.	Alabama S. B. Co.	do.	1,400	5	57
WILLETT	840	174 0	35 5	15	1920	Philadelphia, Pa.	United States	do.	1,400	5	57
WOODCOCK	840	174 0	35 5	15	1919	Chester, Pa.	Chester S. B. Co.	do.	1,400	5	57
<i>Patrol vessels (Eagles) (steel)</i>											
EAGLES 10 to 12, 15, 19, 22, 26, 27, 32, 34 to 36, 38, 39, 44, 47, 48, 51, 52, 55 to 60.	430	194 0	25 9	12	1918	Detroit, Mich.	Ford Motor Co.	Turb., 1 s.	2,500	5	52
<i>Patrol vessels (submarine chasers) (wood)</i>											
S. C. 57, 64	75	106 0	13 6	6	1918	Brooklyn, N. Y.	United States	3 screw	660	1	24
S. C. 102, 103	75	106 0	13 6	6	1918	Bayonne, N. J.	Elco Co.	do.	660	1	24
S. C. 143	75	106 0	13 6	6	1917	Rocky River, Ohio	Rocky River D. D. Co.	do.	660	1	24
S. C. 185	75	106 0	13 6	6	1918	Upper Nyack, N. Y.	Int. Shpbdg. & Marine Eng. Co.	do.	660	1	24
S. C. 192	75	106 0	13 6	6	1918	Alexandria, Va.	Gen. S. B. & Aero. Co.	do.	660	1	24
S. C. 223, 224, 229, and 231	75	106 0	13 6	6	1917	Morris Heights, N. Y.	N. Y. Yacht, Launch & Engine Co.	do.	660	1	24
S. C. 252	75	106 0	13 6	6	1918	Camden, Me.	Camden Anchor-Rockland Machine Co.	do.	660	1	24
S. C. 271	75	106 0	13 6	6	1918	Neponset, Mass.	George Lawley & Sons	do.	660	1	24
S. C. 326	75	106 0	13 6	6	1917	City Island, N. Y.	Kyle & Purdy	do.	660	1	24
S. C. 328	75	106 0	13 6	6	1917	Milwaukee, Wis.	Great Lakes Boat Bldg. Corp.	do.	660	1	24
S. C. 330	75	106 0	13 6	6	1918	Manitowoc, Wis.	Burger Boat Co.	do.	660	1	24
S. C. 353	75	106 0	13 6	6	1918	College Point, N. Y.	College Point Boat Co.	do.	660	1	24
S. C. 412	75	106 0	13 6	6	1919	Clayton, N. Y.	Clayton Ship & Boat Bldg. Co.	do.	660	1	24
S. C. 428	75	106 0	13 6	6	1919	Camden, N. J.	Mathis Yacht Bldg. Co.	do.	660	1	24
S. C. 431, 432, and 433	75	106 0	13 6	6	1918	Port Clinton, Ohio	Matthews Boat Co.	do.	660	1	24
S. C. 437	75	106 0	13 6	6	1918	Rocky River, Ohio	Rocky River D. D. Co.	do.	660	1	24
S. C. 440	75	106 0	13 6	6	1919	Brooklyn, N. Y.	Howard E. Wheeler	do.	660	1	24
<i>Patrol vessels (gunboats)</i>											
ASHEVILLE	1,270	225 0	41 3	13	1920	Charleston, S. C.	United States	Turb., 1 s.	800	8	157
FULTON	1,160	216 0	35 2	10	1914	Groton, Conn.	New London S. & E. Co.	1 screw	1,200	11	143
HELENA	1,280	250 0	40 2	10	1897	Newport News, Va.	Newport News S. B. Co.	2 screws	1,000	8	157
SACRAMENTO	1,140	210 0	40 10	13½	1914	Philadelphia, Pa.	Wm. Cramp & Sons	1 screw	950	8	157
TULSA	1,270	225 0	41 3	13	1923	Charleston, S. C.	United States	Turb., 1 s.	800	8	157
<i>Patrol vessels (river gunboats)</i>											
GUAM	370	150 0	27 1	6	1927	Shanghai, China	Kiangnan Dock & Engine Works.	2 screws	1,950	5	51
LUZON	560	198 0	31 1	7	1928	do.	do.	do.	3,150	5	54
MINDANAO	560	198 0	31 1	7	1928	do.	do.	do.	3,150	5	54
MONACACY	180	160 0	24 7	2½	1914	Mare Island, Calif.	United States	do.	800	4	50
OAHU	450	180 0	28 1	6½	1928	Shanghai, China	Kiangnan Dock & Engine Works.	do.	2,250	5	51
PALOS	180	160 0	24 7	2½	1914	Mare Island, Calif.	United States	do.	800	4	50
PANAY	450	180 0	28 1	6½	1928	Shanghai, China	Kiangnan Dock & Engine Works.	do.	2,250	5	51
TUTUILA	370	150 0	27 1	6	1928	do.	do.	do.	1,950	5	51
<i>Patrol vessels (converted yachts)</i>											
ISABEL	710	230 0	26 0	11	1917	Bath, Me.	Bath Iron Works	Turb., 2 s.	8,000	5	84
NIAGARA	1,840	247 0	36 3	19	1898	Wilmington, Del.	Harlan and Hollingsworth	2 screws	1,800	11	101
NOKOMIS	910	202 0	31 7	14½	1917	do.	Pusey & Jones Co.	do.	2,000	11	101

¹ Formerly S. S. Bunker Hill.

² Formerly S. S. Massachusetts; S. S. Shawmut.

³ Formerly U. S. S. San Francisco.

Name of vessel	Displacement normal fuel supply	Dimensions			Built (completed)			Propulsion	Designed horse-power	Complement	
		Length on load water line	Breadth on load water line	Mean draft	When	Where	By whom			Officers	Men
U. S. NAVY—Continued											
<i>Auxiliaries, special type</i>											
ALTAIR ¹	Tons • 7,068	Ft. in. 410 5	Ft. in. 54 0	Feet 20 0	1919	Seattle, Wash.	Skinner & Eddy Corp.	Turb., 1 s.	2,500	31	453
ANTARES ²	• 5,501	390 0	54 0	24 5	1919	Hog Island, Pa.	Am. Int. S. B. Corp.	do.	2,500	17	192
ARCTIC ³	• 5,975	402 6	53 0	26 5	1919	Oakland, Calif.	Moore S. B. Corp.	do.	2,800	15	190
ARGONNE ⁴	• 7,555	448 0	58 0	23 9	1920	Hog Island, Pa.	Am. Int. S. B. Corp.	do.	6,000	30	326
BARNES, ROBERT L. ⁵	• 3,850	251 10	43 2	15 0	1917	Duluth, Minn.	McDougall Duluth Co.	1 screw	1,100	13	92
BEAVER ⁶	• 4,461	357 6	47 0	20 3½	1910	Newport News, Va.	Newport News S. B. Co.	do.	4,500	30	310
BLACK HAWK ⁷	• 6,381	404 6	53 9	19 9	1913	Philadelphia, Pa.	Wm. Cramp & Sons	do.	3,400	31	474
BORIAS ⁸	• 6,100	402 6	53 0	26 5	1919	Oakland, Calif.	Moore S. B. Corp.	Turb., 1 s.	2,800	15	190
BRAZOS	• 7,449	455 0	56 0	26 8	1919	Boston, Mass.	United States	2 screws	5,200	13	130
BRIDGE	• 6,357	400 0	55 2½	20 8	1917	do.	do.	do.	4,000	15	190
BRIDGEPORT ⁹	• 8,005	429 4	54 4	24 7¼	1901	Vegesack, Germany	Bremer Vulcan	do.	3,445	31	453
BUSENELL	• 2,869	300 0	45 8	15 0	1915	Seattle, Wash.	Seattle Const. Co.	Turb., 1 s.	2,500	30	236
CAMDEN ¹⁰	• 4,752	389 2	48 0	22 4	1900	Flensburg, Germany	Flensburger S. B. Co.	1 screw	2,550	30	343
CANOPUS ¹¹	• 5,506	360 0	51 6	21 5	1919	Camden, N. J.	New York S. B. Corp.	do.	3,850	30	337
CAPELLA ¹²	• 5,078	390 0	54 0	24 5	1920	Hog Island, Pa.	Am. Int. S. B. Corp.	Turb. 1 s.	2,600	13	163
CHAUMONT ¹³	• 7,555	448 0	58 0	23 0	1920	do.	do.	do.	6,000	23	258
CUYAMA	• 7,454	455 0	56 0	26 2	1917	Mare Island, Calif.	United States	2 screws	5,200	13	130
DENEbola ¹⁴	• 6,985	410 5	54 0	20 0	1919	Seattle, Wash.	Skinner & Eddy Corp.	Turb., 1 s.	2,800	31	453
DOBBS	• 8,154	460 0	61 1	24 2	1924	Philadelphia, Pa.	United States	do.	7,000	31	474
GOLD STAR ¹⁵	• 5,066	377 0	52 0	24 0	1920	Wilmington, Del.	Bethlehem S. B. Corp.	do.	2,600	12	163
HANNIBAL ¹⁶	• 1,953	263 4	39 3	15 6	1898	Sunderland, England	J. Blumer & Co.	do.	1,100	14	260
HENDERSON	• 7,493	460 0	60 11½	19 11	1917	Philadelphia, Pa.	United States	2 screws	4,000	23	363
HOLLAND	• 8,008	460 0	61 1	22 9	1926	Puget Sound, Wash.	do.	Turb., 1 s.	7,000	30	365
JASON	• 10,939	514 0	65 0	27 8	1913	Sparrows Point, Md.	Maryland Steel Co.	2 screws	7,000	18	285
KANAWHA ¹⁷	• 7,404	455 0	56 0	26 2	1915	Mare Island, Calif.	United States	do.	5,200	13	130
KAWWAH ¹⁷	• 7,253	430 0	58 0	25 6	1919	Philadelphia, Pa.	Wm. Cramp & Sons	1 screw	2,800	13	104
KITTERY ¹⁸	• 1,839	282 2	40 6	13 3	1906	Bremerhaven, Germany	G. Seebach Co.	2 screws	1,400	12	127
LARAMIE ¹⁹	• 7,252	430 0	58 0	25 6	1920	Philadelphia, Pa.	Wm. Cramp & Sons	1 screw	2,800	13	104
MATTOLE ²⁰	• 7,252	430 0	58 0	25 6	1920	do.	do.	do.	2,800	13	104
MAUMEE ²¹	• 7,894	455 0	56 0	26 2	1916	Mare Island, Calif.	United States	2 screws	5,000	13	130
MEDUSA	• 10,715	460 0	70 0	19 11	1924	Puget Sound, Wash.	do.	Turb., 1 s.	7,000	29	467
MELVILLE	• 5,522	400 0	54 5½	20 0	1915	Camden, N. J.	New York S. B. Corp.	1 turb.	4,006	31	453
MERCY ²¹	• 6,644	413 0	50 2	22 8	1907	Philadelphia, Pa.	Wm. Cramp & Sons	2 screws	8,500	26	365
NECHES ²²	• 7,383	455 0	56 0	26 8	1920	Boston, Mass.	United States	do.	5,200	13	130
NEPTUNE ²³	• 9,899	520 0	65 0	27 8	1911	Sparrows Point, Md.	Maryland Steel Co.	Turb., 2 s.	5,000	13	165
NEREUS ²⁴	• 9,681	500 0	62 0	27 8	1913	Newport News, Va.	Newport News S. B. Co.	2 screws	6,800	12	165
NITRO	• 7,440	460 0	60 11½	20 11	1921	Puget Sound, Wash.	United States	Turb., 2 s.	6,700	14	186
ORION ²⁵	• 10,183	514 0	65 0	27 8	1912	Sparrows Point, Md.	Maryland Steel Co.	2 screws	7,000	13	165
PATOKA ²⁶	• 8,267	463 3	60 0	26 2	1919	Newport News, Va.	Newport News S. B. Co.	1 screw	2,900	13	104
PECOS ²⁷	• 7,383	455 0	56 0	26 8	1921	Boston, Mass.	United States	2 screws	5,200	13	130
PROMETHEUS	• 6,689	450 0	60 1	18 0	1910	Mare Island, Calif.	do.	do.	7,500	29	467
PROTEUS ²⁸	• 9,681	500 0	62 0	27 8	1913	Newport News, Va.	Newport News S. B. Co.	do.	6,800	13	165
PYRO	• 7,440	460 0	60 11½	20 11	1920	Puget Sound, Wash.	United States	Turb., 2 s.	6,700	14	186

RAMAFO °	• 8,246	463 3	60 0	26 2	1919
RAPIDAN °	• 8,246	463 3	60 0	26 2	1919
RAPPAHANNOCK °	• 8,680	471 2	59 2	24 2½	1913
REGULUS °	• 4,980	377 0	52 0	24 0	1920
RELIEF °	• 8,288	460 0	60 11½	19 7	1920
RIGEL °	• 7,052	410 5	54 0	20 0	1918
SALINAS °	• 8,246	463 3	60 0	26 2	1920
SAPELO °	• 8,246	463 3	60 0	26 2	1920
SAVANNAH °	• 5,755	400 0	46 1	21 7½	1899
SEPULGA °	• 8,266	463 3	60 0	26 2	1920
SIRIUS °	• 5,581	390 0	54 0	24 5	1919
SFCA °	• 5,582	390 0	54 0	24 5	1919
STODDERT °	• 1,190	311 0	30 8	13 6	1920
TOMPSON, SARA °	• 2,691	310 0	40 3	21 10	1888
TIPPECANOE °	• 8,266	463 3	60 0	26 2	1920
TRINITY °	• 8,266	463 3	60 0	26 2	1920
UTAH °	• 22,000	4511 0	106 1	32 0	1911
VEGA °	• 5,582	390 0	54 0	24 5	1919
VESTAL °	• 6,691	450 0	60 1	18 0	1909
WHITNEY °	• 8,154	460 0	61 0	24 2	1924
WRIGHT °	• 9,193	448 0	58 0	24 6	1921
WYOMING °	• 26,000	4555 0	106 1	31 0	1912
YUKON °	• 5,969	402 6	53 0	26 5	1920

Auxiliaries, ocean tugs

ALGORMA °	• 502	149 4	30 0	14 7	1920
ALLEGHENY °		149 4	30 0	14 7	1918
ARAPAHO °		115 0	24 0	12 10	1914
BAGADUCE °		149 4	30 0	14 7	1919
BAY SPRING °	• 426	141 4	27 8	14 1	1920
Challenge °	• 255	122 0	22 2	13 2	1889
CHEMUNG °		115 0	26 8	11 6	1917
CONTOCOOK °	• 502	149 4	30 0	14 7	1920
GENESE °	• 617	158 0	29 0	16 0	1905
IUKA °	• 502	149 4	30 0	14 7	1920
KALMIA °		149 4	30 0	14 7	1919
KEOSAUQUA °	• 502	149 4	30 0	14 7	1920
KEWAYDIN °		149 4	30 0	14 7	1919
KOKA °		149 4	30 0	14 7	1920

1 Formerly st. s. Edisto (218291).
 2 Formerly st. s. Nedmac (218551).
 3 Formerly st. s. Yamhill (217033).
 4 Formerly st. s. Argonne (220645).
 5 Formerly st. s. R. L. Barnes (215115).
 6 Formerly st. s. Beaver (207034).
 7 Formerly st. s. Santa Catalina (211623).
 8 Formerly st. s. Yaquina (217499).
 9 Formerly German st. s. Breslau.
 10 Formerly German st. s. Kiel.
 11 Formerly st. s. Santa Leonora (218364).
 12 Formerly st. s. Comerant (219638).
 13 Formerly st. s. Chaumont (220666).
 14 Formerly st. s. Edgewood (218127).
 15 Formerly st. s. Gold Star (220371).
 16 Formerly British st. s. Joseph Holland.
 17 Formerly st. s. Kaweah (219154).
 18 Formerly German st. s. Praesident.

19 Formerly st. s. Laramie (219548).
 20 Formerly st. s. Mattole (220062).
 21 Formerly st. s. Saratoga (204160).
 22 Formerly st. s. Rapidan (219403).
 23 Formerly German st. s. Pommern.
 24 Formerly st. s. Glenora (220644).
 25 Formerly st. s. Edgecombe (217412).
 26 Formerly st. s. Hudsonian (219692).
 27 Formerly st. s. Sapelo (219470).
 28 Formerly German st. s. Saxonia.
 29 Formerly st. s. Fleetco (219980).
 30 Formerly st. s. Saluda (217573).
 31 Formerly st. s. Shannock (218967).
 32 Formerly st. s. Guthell.
 33 Formerly st. s. Tippecanoe (220210).
 34 Formerly st. s. Trinity (220379).
 35 Formerly st. s. Lebanon (218791).
 36 Formerly st. s. Mehanco (219626).

Newport News, Va.	Newport News S. B. Co.	1 screw	2,900	13	104
do	do	do	2,900	13	104
Vegeesack, Germany	Bremer Vulcan	do	4,580	15	266
Wilmington, Del.	Bethlehem S. B. Corp.	do	2,500	13	102
Philadelphia, Pa.	United States	Turb., 2 s	5,250	28	365
Seattle, Wash.	Skinner & Eddy Corp.	Turb., 1 s	2,500	31	452
Newport News, Va.	Newport News S. B. & D. D. Co.	1 screw	2,900	13	104
do	do	do	2,900	13	104
Flensburg, Germany	Flensburger S. B. Co.	do	2,000	30	309
Newport News, Va.	Newport News S. B. & D. D. Co.	do	2,900	13	104
Hog Island, Pa.	Am. Int. S. B. Corp.	Turb., 1 s	2,500	13	102
do	do	do	2,500	13	102
San Francisco, Calif.	Bethlehem S. B. Corp.	Turb., 2 s	27,000		
Newcastle, England	Wm. Armstrong & Co.	1 screw	1,300	13	104
Newport News, Va.	Newport News S. B. & D. D. Co.	Turb., 1 s	2,900	13	104
do	do	do	2,900	13	104
Camden, N. J.	New York S. B. Corp.	Turb., 4 s	28,000		
Hog Island, Pa.	Am. Int. S. B. Corp.	Turb., 1 s	2,500	13	102
New York, N. Y.	United States	2 screws	7,500	24	467
Boston, Mass.	do	Turb., 1 s	7,000	31	474
Hog Island, Pa.	Am. Int. S. B. Corp.	do	6,000	24	457
Philadelphia, Pa.	Wm. Cramp & Sons	Turb., 4 s	28,000		
Oakland, Calif.	Moore S. B. Co.	Turb., 1 s	2,800	15	190
Port Richmond, N. Y.	Staten Island S. B. Co.	1 screw	1,800	4	47
Buffalo, N. Y.	American S. B. Co.	do	1,800	4	40
Seattle, Wash.	Seattle Construction Co.	do	1,800	2	25
Buffalo, N. Y.	Ferguson Steel & Iron Co.	do	1,800	4	40
Providence, R. I.	Providence Eng. Works	do	1,850	3	24
Camden, N. J.	J. H. Dialogue & Sons	do	1,750	2	25
Norfolk, Va.	United States	do	1,800	2	25
Port Richmond, N. Y.	Staten Island S. B. Co.	do	1,800	5	47
Sparrows Point, Md.	Maryland Steel Co.	do	1,000	5	40
Port Richmond, N. Y.	Staten Island S. B. Co.	do	1,800	5	30
Buffalo, N. Y.	Ferguson Steel & Iron Co.	do	1,800	5	40
Port Richmond, N. Y.	Staten Island S. B. Co.	do	1,800	5	40
Buffalo, N. Y.	Ferguson Steel & Iron Co.	do	1,800	5	30
Puget Sound, Wash.	United States	do	1,800	5	30

37 Formerly U. S. S. Huron.
 38 Formerly (a st. s. Luckenbach (141021).
 (b st. s. Defiance.
 39 Formerly U. S. S. Pocahontas.
 40 Formerly st. s. Monocacy (202489).
 • Gross tonnage.
 † Standard displacement.
 ‡ Loaded summer draft.
 § Length on water line at standard displacement.
 ¶ Fuel ship.
 † Extreme.
 ‡ Summer load draft.
 § Diesel.
 ¶ Maximum beam at or below W. L. at standard displacement.
 † Maximum draft under service conditions.

Name of vessel	Displacement normal fuel supply	Dimensions			Built (completed)			Propulsion	Designed horse-power	Complement	
		Length on load water line	Breadth on load water line	Mean draft	When	Where	By whom			Officers	Men
U. S. NAVY—Continued											
<i>Auxiliaries, special type—Con.</i>											
LYKENS	Tons • 625	Ft. in. 157 0	Ft. in. 29 0	Feet 15 0	1899	Philadelphia, Pa.	Neafe & Levy	1 screw	1,000	5	40
MAHOPAC		149 4	30 0	14 7	1919	Puget Sound, Wash.	United States	do.	1,800	5	30
MONTCALM ¹	• 502	149 4	30 0	14 7	1921	Port Richmond, N. Y.	Staten Island S. B. Co.	do.	1,800	5	47
NAPA		149 4	30 0	14 7	1919	Puget Sound, Wash.	United States	do.	1,800	5	47
NAVAJO ²	• 438	141 4	27 6	14 1	1907	Philadelphia, Pa.	Neafe & Levy	do.	935	3	30
ONTARIO	• 883	175 0	34 0	12 6	1912	Camden, N. J.	New York S. B. Co.	do.	1,800	5	54
PATAFSCO		148 0	29 0½	12 3	1909	Portsmouth, N. H.	United States	2 screws	1,100	3	30
PATUXENT	• 521	148 0	29 0½	12 3	1909	Norfolk, Va.	do.	do.	1,100		30
PINOLA		149 4	30 0	14 7	1920	Puget Sound, Wash.	do.	1 screw	1,800	3	47
SAGAMORE		149 4	30 0	14 7	1917	Buffalo, N. Y.	American S. B. Co.	do.	1,800	5	40
SCIOTA		149 4	30 0	14 7	1919	Puget Sound, Wash.	United States	do.	1,800	5	40
SONOMA	• 883	175 0	34 0	12 6	1912	Camden, N. J.	New York S. B. Corp.	do.	1,800	5	40
SUNNADIN		149 4	30 0	14 7	1919	Puget Sound, Wash.	United States	do.	1,800	5	40
TADOUSAC		149 4	30 0	14 7	1919	Buffalo, N. Y.	Ferguson Steel & Iron Co.	do.	1,800	5	40
TATNUCK		149 4	30 0	14 7	1919	Puget Sound, Wash.	United States	do.	1,800	5	40
TILLAMOOK		115 0	24 0	12 10	1914	Seattle, Wash.	Seattle Construction Co.	do.	800	5	40
UMPUA		149 4	30 0	14 7	1919	Buffalo, N. Y.	Ferguson Steel & Iron Co.	do.	1,800	5	40
UNDAUNTED		143 0	28 0	14 10	1917	San Francisco, Calif.	Union Iron Works	do.	1,000	2	25
WANDANK		149 4	30 0	14 7	1920	Buffalo, N. Y.	Ferguson Steel & Iron Co.	do.	1,800	5	40
WANDO		115 0	26 8	11 6	1917	Charleston, S. C.	United States	do.	800	5	40
<i>Auxiliaries, submarine rescue vessels</i>											
CREWINK	• 723	180 0	35 6	9 10	1919	New York, N. Y.	Todd Shipyard Corporation	do.	1,400	5	66
FALCON		180 0	35 6	9 10	1918	Morris Heights, N. Y.	Gas Engine & Power Co.	do.	1,400	5	66
MALLARD	• 771	180 0	35 6	9 10	1919	New York, N. Y.	Staten Island S. B. Co.	do.	1,400	5	66
ORFOLAN		180 0	35 6	9 10	1919	do.	do.	do.	1,400	5	66
PIGEON	• 736	180 0	35 6	9 10	1919	Baltimore, Md.	Baltimore, S. B. Co.	do.	1,400	5	66
WIDGEON	• 697	180 0	35 6	9 10	1918	Chester, Pa.	Sun S. B. Co.	do.	1,400	5	66
<i>Unclassified</i>											
ALTON ³	4,500	325 0	48 2½	19 0	1889	Chester, Pa.	John Roach & Sons	2 screws			
AMERICA	146	87 6	22 2	11 7	1851		George Steers				
ANNAPOLIS ⁴	1,010	168 0	36 0	12 0	1897	Elizabethport, N. J.	Lewis Nixon	1 screw	800		
BOSTON	3,000	277 5	42 2	16 10	1885	Chester, Pa.	John Roach & Sons	do.	4,300		
Briarcliff	5,990	268 0	45 2	23 11	1919	Portland, Me.	Russell S. B. Co.				
CHEYENNE	2,800	251 0	50 0	13 0	1902	San Francisco, Calif.	Union Iron Works	2 screws	2,452		
Constellation	1,970	176 0	42 0	20 0	1797	Baltimore, Md.	United States				
Constitution	2,200	175 0	45 0	20 0	1797	Boston, Mass.	do.				
CUMBERLAND	1,800	176 5	45 8	16 5	1904	Boston, Mass.	do.	Sails			
DUBUQUE ⁴	1,085	174 0	35 0	12 3	1905	Morris Heights, N. Y.	Gas Engine & Power Co.	2 screws	1,000		

EMPIRE STATE ¹	11,450	390 0	54 0	24 5	1919	Hog Island, Pa.	Am. Int. S. B. Co.	Turb., 1 s.	2,500
Hartford	2,700	226 0	43 10	18 2	1858	Boston, Mass.	United States	1 screw	2,000
HAWK	375	145 0	22 0	11 6	1891	Paisley, Scotland	Fleming & Ferguson	do	900
CALIFORNIA STATE ²	2,595	253 6	43 8	24 6	1919	Cleveland, Ohio	American S. B. Co.	do	1,400
ILLINOIS	^b 11,552	368 0	72 2½	23 6	1901	Newport News, Va.	Newport News S. B. Co.	do	
KEARSARGE	^b 11,520	368 0	72 2½	23 6	1899	do	do	2 screws	11,000
NANTUCKET	1,261	177 4	32 0	13 0	1876	Wilmington, Del.	Harlan & Hollingsworth	1 screw	500
NEWPORT ³	1,010	168 0	36 0	12 0	1897	Bath, Me.	Bath Iron Works	do	800
NEWTON ⁴	5,990	268 0	45 2	23 11	1919	Portsmouth, N. H.	L. H. Shattuck (Inc.)	do	1,400
OLYMPIA	^f 5,400	^a 338 0	^d 53 1	^e 24 0	1896	San Francisco, Calif.	Union Iron Works	2 screws	13,500
OREGON	^b 10,288	348 0	69 3	24 0	1896	do	do	do	
PADUCAH ⁴	1,085	174 0	35 0	12 3	1905	Morris Heights, N. Y.	Gas Engine & Power Co.	do	1,268
REINA MERCEDES ⁷	2,835	292 0	43 3	16 9	1887	Cartagena, Spain	do	do	
SEATTLE	^b 13,700	^c 502 0	72 11	27 0	1906	Camden, N. J.	New York S. B. Co.	2 screws	17,230
SOUTHERY ⁸	^b 3,100	288 0	38 10		1889	Sunderland, England	R. Thompson Sons & Co.	1 screw	1,300
WHEELING ^b	990	174 0	34 0	12 0	1897	San Francisco, Calif.	Union Iron Works	2 screws	800
WILMETTE ⁹	^b 2,600	265 0	38 2	15 6	1903	Port Huron, Mich.	Jenks S. B. Co.	do	4,000
WILMINGTON	1,392	250 9	39 8	9 0	1897	Newport News, Va.	Newport News S. B. Co.	do	1,600

¹ Formerly U. S. S. Kinco.

² Formerly st. s. General Hubbard (204193).

³ Formerly U. S. S. Chicago.

⁴ Formerly U. S. S. Procyon.

⁵ Formerly st. s. Henry County.

⁶ Formerly st. s. Newton (218607).

⁷ Formerly Spanish cruiser Reina Mercedes.

⁸ Formerly st. s. Southerly.

⁹ Formerly st. s. Eastland (200031).

^a Gross tonnage.

^b Estimated.

^c Fuel oil (40 cubic per ton)

^d Composite.

^e Barrels of fuel oil.

^f Standard displacement.

^g Loaded summer draft.

^h Length on water line at standard displacement.

ⁱ Maximum beam at or below W. L. at standard displacement.

^j Maximum draft under service conditions.

In addition to the vessels listed, the following small craft are owned and operated by the Navy Department:

District craft

Boats:	
Ambulance	3
House	1
Barges:	
Fuel-oil	25
Oil storage	1
Pontoon stowage	7
Sludge removal	1
Stevedoring	6
Torpedo testing	3
Water	14
Derrick:	
Floating	37
Seaplane wrecking	6
Dredges:	
Ferryboats and launches	13
Floats, car	8

Lighters:	
Ammunition	18
Ash	21
Covered	57
Garbage	11
Open	192
Pile drivers, floating	12
Scows, heating	3
Tugs:	
Harbor	48
Motor	15
Workshops, floating	3
Vessels, district patrol	2
Unclassified	11
Total	528

Rig	Name of vessel	Tonnage		Dimensions			Built		Power	Propulsion	Home station	Complement		
		Gross	Net	Length	Breadth	Depth	When	Where				Officers	Crew	
QUARTERMASTER CORPS, U. S. ARMY														
<i>Transports</i>														
St. s.	CAMBRAL ¹ □ ⊕	7,555	3,919	448.0	58.0	30.5	1920	Hog Island, Pa.	S. turb.	1 screw	San Francisco, Calif.	24	130	
St. s.	CHATEAU THIERRY ² □ ⊕	7,555	3,919	448.0	58.0	30.5	1920	do.	do.	do.	24	130		
St. s.	DELLWOOD ³ □ ⊕	3,478	2,063	320.9	46.0	26.9	1920	Oakland, Calif.	S. t. exp.	do.	Seattle, Wash.	11	62	
St. s.	KENOWIS □ ⊕	4,963	3,035	390.0	54.2	27.8	1920	Hog Island, Pa.	S. turb.	do.	New York, N. Y.	10	66	
St. s.	Ludington ⁴ □ ⊕	8,292	6,168	439.5	60.0	36.7	1920	Gloucester, N. J.	do.	do.	do.	10	65	
St. s.	MERIOS □ ⊕	7,358	5,310	430.4	54.0	38.3	1921	Los Angeles, Calif.	S. t. exp.	do.	San Francisco, Calif.	11	62	
St. s.	MERRITT □ ⊕	2,898	1,411	300.0	45.0	29.3	1912	Shanghai, China	do.	2 screw	Manila, P. I.	10	107	
St. s.	SAINT MICHEL ⁵ □ ⊕	7,555	3,919	448.0	58.0	30.5	1920	Hog Island, Pa.	S. turb.	1 screw	New York, N. Y.	24	130	
St. s.	SOMME ⁷ □ ⊕	7,555	3,919	448.0	58.0	30.5	1920	do.	do.	do.	24	130		
St. s.	U. S. GRANT ⁸ □ ⊕	9,410	5,764	490.4	55.3	27.6	1907	Stettin, Germany	S. q. exp.	do.	do.	13	173	
<i>Ferryboats</i>														
St. s.	HUMPHREY, GEN. CHARLES F.	457	311	126.0	44.0	15.2	1928	Norfolk, Va.	Diesel	2 screw	Governors Island, N. Y.	4	8	
St. s.	OTIS, GEN.	389	257	114.0	32.0	12.25	1910	Wilmington, Del.	S. t. exp.	do.	do.	4	18	
<i>Steam lighters and water boats</i>														
St. s.	EL AQUADOR ⁹ □	390	238	145.6	30.3	10.7	1906	San Francisco, Calif.	S. comp.	1 screw	Fort Mason, Calif.	4	12	
St. s.	EL AQUARIO □	562	280	161.6	30.0	16.0	1919	Seattle, Wash.	S. t. exp.	do.	San Francisco, Calif.	4	11	
St. s.	CANBY ¹⁰ □	219	142	97.2	30.4	9.3	1898	Sleightsby, N. Y.	S. comp.	do.	New York, N. Y.	4	8	
St. s.	NORMOYLE, MAJ. J. E.	196	90	110.0	29.41	8.5	1918	Milford, Del.	do.	do.	do.	2	4	
<i>Mine planters</i>														
St. s.	ARMISTEAD, COL. GEO. □ ⊕	498	304	150.0	30.4	12.0	1904	Philadelphia, Pa.	S. t. exp.	2 screw	Presidio, San Francisco, Calif.	5	13	
St. s.	BAIRD, GEN. ABSALOM □ ⊕	704	138	172.0	32.0	17.0	1919	Milwaukee, Wis.	do.	do.	New London, Conn.	7	20	
St. s.	BELL, GEN. FRANKLIN □ ⊕	704	138	172.0	32.0	17.0	1919	do.	do.	do.	Puget Sound, Wash.	7	20	
St. s.	GRAHAM, GEN. WM. M. □ ⊕	704	138	170.0	32.0	17.0	1917	Camden, N. J.	do.	do.	Cristobal, Canal Zone	6	15	
St. s.	HARRISON, COL. GEO. E. □ ⊕	704	138	172.0	32.0	17.0	1919	Milwaukee, Wis.	do.	do.	Philippines	7	20	
St. s.	HENRY, JOSEPH □ ⊕	601	409	160.0	32.0	17.0	1909	Newport News, Va.	do.	do.	Fort Hancock, N. J.	4	13	
St. s.	ORD, GEN. E. O. □ ⊕	590	401	154.3	32.0	14.7	1909	Wilmington, Del.	do.	do.	do.	5	13	
St. s.	SCHOFIELD, GEN. J. M. □ ⊕	632	224	154.3	32.0	14.7	1909	Camden, N. J.	do.	do.	Fort Monroe, Va.	5	13	
<i>River steamers</i>														
St. s.	BARNETT, COL. ¹¹ □ ⊕	128	87	98.0	20.0	7.0	1914	Croton on Hudson, N. Y.	S. comp.	2 screw	Fort Slocum, N. Y.	3	8	
St. s.	COKE, GEN. F. M. □ ⊕	900	600	150.0	28.0	13.0	1922	Charleston, W. Va.	S. t. exp.	do.	San Francisco, Calif.	5	11	
St. s.	HYDE, GEN. JOHN MCE □ ⊕	900	600	150.0	28.0	13.0	1921	do.	do.	do.	3	15		
St. s.	LEWIS, GEN. MORGAN □ ⊕	900	700	150.0	28.0	13.0	1921	Wilmington, N. C.	Diesel	do.	Cristobal, Canal Zone	5	11	
St. s.	RUCKER, GEN. D. H. □ ⊕	900	700	150.0	28.0	13.0	1921	do.	do.	do.	5	11		
<i>Tugs</i>														
St. s.	GEN. ALESHIRE ¹² □ ⊕	293	284	111.8	27.6	14.4	1913	Port Richmond, N. Y.	S. t. exp.	1 screw	Brooklyn, N. Y.	2	12	
St. s.	CUBA ¹³ □ ⊕	594	266	150.6	20.4	18.9	1901	Bath, Me.	do.	do.	Honolulu, Hawaii	4	16	

St. s.	CLAYTON, COL. ¹⁴	132	90	78.8	24.0	10.5	1916	Tottenville, N. Y.	do	do	Brooklyn, N. Y.	2	4
St. s.	RENO ¹⁵	135	67	96.3	20.5	10.0	1889	Philadelphia, Pa.	S. comp.	do	Hampton Roads, Va.	2	6
St. s.	SAN PEDRO	113	44	100.5	20.8	10.4	1890	England	do	do	Manila Bay, P. I.	1	3
St. s.	SLOCUM ¹⁶	587	284	165.0	29.3	18.0	1898	Philadelphia, Pa.	S. t. exp.	do	San Francisco, Calif.	4	10
Ga. s.	Tug 91	100	65	64.5	16.1	5.9	1918	Pearl Harbor	Gas	do	Honolulu, Hawaii	1	2
<i>- Passenger, artillery, and freight vessels</i>													
St. s.	ANDERSON, GEN. ROBT.	194	46	98.0	22.0	10.0	1908	Quincy, Mass.	S. comp.	1 screw	Boston Harbor, Mass.	2	6
St. s.	ARNOLD, GEN. ROBERT	159	104	98.0	22.0	10.0	1906	do	do	do	Fort H. G. Wright, N. Y.	3	6
Ol. s.	Baker, Lieut. Howard T.	27	15	64.0	17.3	6.5	1919	North Tonawanda, N. Y.	Gas	do	Brooklyn, N. Y.	2	2
St. s.	BARRETT, CAPT. GREGORY	159	77	98.0	22.0	11.4	1909	Portland, Ore.	S. comp.	do	San Francisco, Calif.	2	6
St. s.	BALCHER, GEN. R. N.	280	167	110.0	24.0	12.2	1905	Philadelphia, Pa.	do	do	Portland Harbor, Me.	4	8
St. s.	CARBOLL, SPRIGG	280	146	110.0	24.5	10.0	1903	Wilmington, Del.	do	do	Charleston, S. C.	4	7
Ga. s.	Cochrane, Lieut. Stanley L.	27	15	64.0	16.0	6.5	1919	Crisfield, Md.	Gas	do	Los Angeles, Calif.	2	2
St. s.	CONDON, MAJ. C. M.	170	92	98.0	22.0	12.8	1919	Bay City, Mich.	S. comp.	do	Fort Barrancas, Fla.	2	4
Ga. s.	Crosby, Lieut. Harry E.	27	15	64.0	17.3	6.5	1919	North Tonawanda, N. Y.	Gas	do	Pearl Harbor, Hawaii	2	4
Ga. s.	Dwight, Lieut. Lawrence	27	15	64.0	17.3	6.5	1919	do	Gas	do	Fort Stevens, Ore.	2	6
St. s.	FORNANCE, CAPT. JOS.	164	106	98.0	22.0	10.6	1909	Portland, Ore.	S. comp.	do	Chilkoot Barracks, Alaska	2	2
St. s.	FRANK, GEN. ROYAL T. □	632	224	154.3	32.0	17.0	1909	Camden, N. J.	S. t. exp.	2 screw	Honolulu, Hawaii	5	14
Ga. s.	Galtner, Lieut. Wilson B.	27	15	64.0	17.3	6.5	1919	North Tonawanda, N. Y.	do	do	Miraflores, Panama	2	2
St. s.	GETTY, GEN. G. W.	168	46	89.0	22.0	11.0	1909	Fore River, Mass.	S. comp.	do	Cristobal, Panama	2	6
St. s.	GREEN, GEN. NATH'L	340	191	130.0	27.0	12.0	1904	Wilmington, Del.	do	do	New London, Conn.	4	8
St. s.	JENKINS, MAJ. A. G.	170	92	98.0	22.0	12.8	1919	Bay City, Mich.	do	do	Fort Barrancas, Fla.	2	4
St. s.	JESUP, GEN. THOS. S.	340	191	130.0	27.0	13.0	1904	Wilmington, Del.	do	do	Boston Harbor, Mass.	4	10
St. s.	JOHNSTON, GEN. JOS. E.	355	202	130.0	27.0	13.0	1904	Sparrows Point, Md.	do	do	Governors Island, N. Y.	4	8
Ga. s.	Langley	27	15	53.0	14.0	6.5	1916	Annapolis, Md.	Gas	do	Langley Field, Va.	2	2
St. s.	MITTLIN, GEN.	406	231	130.0	27.0	12.1	1904	San Francisco, Calif.	S. comp.	do	Puget Sound, Wash.	4	10
St. s.	Miley, Gen.	364	187	135.0	26.0	13.6	1911	Hong Kong, China	do	do	Manila Bay, P. I.	5	26
St. s.	ORDNANCE	293	199	120.0	26.0	10.5	1905	Wilmington, Del.	S. t. exp.	do	Brooklyn Army Base, N. Y.	3	6
St. s.	PENCE, MAJ. WM. P.	170	92	98.0	22.0	12.8	1919	Rocky River, Ohio	S. comp.	do	Fort Monroe, Va.	2	4
St. s.	Perry, Capt. Fred L.	177	137	101.0	23.5	13.1	1919	Bay City, Mich.	do	do	Fort Hancock, N. J.	2	4
St. s.	PICKERING, GEN. TIMOTHY	280	185	110.0	24.4	13.2	1905	Philadelphia, Pa.	do	do	Fort Sherman, Canal Zone	4	8
St. s.	RANDOL, GEN. A. M.	153	104	89.0	22.0	10.0	1909	Quincy, Mass.	do	do	Portland Harbor, Me.	2	6
Ol. s.	SCHUMM, LT. COL. H. C.	170	92	98.0	22.0	12.8	1919	Bay City, Mich.	do	do	Fort H. G. Wright, N. Y.	2	4
St. s.	SPRINGER, CAPT. ANTON	32	21	65.0	13.0	7.0	1900	San Francisco, Calif.	do	do	Fort Worden, Wash.	2	3
<i>Launches</i>													
St. s.	ADAMS	27	16	65.0	11.5	6.3	1910	Shanghai, China	S. comp.	1 screw	Manila Bay, P. I.		3
Ga. s.	Alcatraz	18	14	50.0	10.6	5.0	1903	San Francisco, Calif.	Gas	do	Brooklyn Army Base, N. Y.		
Ga. s.	Aviator	5	3	35.0	6.1	4.0	1919	San Diego, Calif.	do	do	France Field, Panama	1	1
Ga. s.	Benchley, Lieut. Ed. D.	3	2	30.0	6.0	2.0	1906	Seattle, Wash.	do	do	Fort Gibbons, Alaska		
Ga. s.	Breckenridge, Capt. E. L. D.	7	5	40.0	10.6	4.2	1918	Panama	do	do	Colon, Canal Zone		3
Ga. s.	Bryant, Noble C.	9	5	35.0	8.5	5.5	1918	Navy yard Portsmouth, N. H.	do	do	Fort Adams, R. I.		2
Ga. s.	C-1268	5	3	32.0	5.0		1917	do	do	do	Honolulu, T. H.		
Ga. s.	Caprice II	15	8	43.6	9.9	5.0	1920	North Tonawanda, N. Y.	do	do	do		
Ga. s.	Cheney, Lieut. Ward	29	20	60.0	12.2	6.0	1909	Port Clinton, Ohio	do	do	Fort Monroe, Va.		
Ga. s.	Chlorine			24.0				do	do	do	Edgewood Arsenal, Md.	1	2
Ga. s.	Conry, Lieut. C. E. ¹⁷	7	5	40.0	9.0	5.0	1915	Norfolk, Va.	do	do	Fort Davis, Canal Zone		2
Ga. s.	Crowl, Capt. C. S.	7	5	40.0	10.5	4.6	1918	Navy yard, Norfolk, Va.	do	do	Fort Amador, Canal Zone		2
St. s.	EGBERT	54	33	90.0	15.2	7.5	1908	Hong Kong, China	S. comp.	do	Manila Bay, P. I.		6
Ga. s.	Enterprise ¹⁸	28	14	66.0	13.0	5.0	1917	East Greenwich, R. I.	Ga. s.	2 screws	Fort Washington, Md.	1	2

¹ Formerly st. s. Cambrai (220778).

² Formerly st. s. Chateau Thierry (220808).

³ Formerly st. s. Dellwood (219590).

⁴ Formerly st. s. James Otis (220441).

⁵ Formerly st. s. West Newark (221330).

⁶ Formerly st. s. St. Mihiel (220739).

⁷ Formerly st. s. Somme (220653).

⁸ Formerly German st. s. Konig Wilhelm II.

⁹ Formerly British st. s. El Aquador.

¹⁰ Formerly st. s. Iron King (100670).

¹¹ Formerly st. s. Dixie (212850).

¹² Formerly st. s. (a) Dolphin (211187).

¹³ Formerly st. s. (b) Hamburg American Line No. 3.

(c) Dolphin.

¹⁴ Formerly st. s. Cuba (127524).

¹⁵ Formerly st. s. Maren Lee (214499).

¹⁶ Formerly st. s. Gypsum King (86424).

¹⁷ Formerly st. s. Britannia (2427).

¹⁸ Formerly Brig. Gen. C. H. Noble

¹⁹ Formerly ga. s. (a) U. S. Navy S. P. 700.

(b) Bureau of Fisheries Enterprise.

• Concrete.

Rig	Name of vessel	Tonnage		Dimensions			Built		Power	Propulsion	Home station	Complement		
		Gross	Net	Length	Breadth	Depth	When	Where				Officers	Crew	
QUARTERMASTER CORPS, U. S. ARMY—Con.														
<i>Launches—Continued</i>														
				<i>Feet</i>	<i>Feet</i>	<i>Feet</i>								
Ga. s.	F-1	4	2	25.0	6.0	2.6					Fort Sherman, Canal Zone			
Ga. s.	Fabius	5	3	32.8	8.4	4.0					Aberdeen, Md.			
Ga. s.	Florence	8	5	41.6	9.0						West Point, N. Y.	1	3	
St. s.	FORBY	27	16	65.0	11.3	6.3	1910	Morris Heights, N. Y.	Gas.	1 screw	Manila Bay, P. I.			
St. s.	GEARY	54	33	90.0	14.5	7.5	1908	Shanghai, China	S. comp.	do	do		10	
Ga. s.	G. L. 2	5	3	35.0	8.9	5.5	1918	Hong Kong, China	do	do	do		2	
Ol. s.	H-1	49	16	64.0	18.0	8.0	1931	Portsmouth, N. H.	Diesel	do	Aberdeen, Md.			
Ga. s.	J-6	5	3	35.0	8.0	6.0		Portsmouth, Va.	do	do	Fort Monroe, Va.	2	5	
Ga. s.	J-9	5	3	35.0	8.0	6.0			do	do	do		3	
Ga. s.	J-10	5	3	30.0	8.0	6.0			do	do	Cristobal, Canal Zone			
											Fort DeLesseps, Canal Zone		2	
Ga. s.	J-12	5	3	35.0	8.0	6.0					Cristobal, Canal Zone		2	
Ga. s.	J-14	5	3	24.0	7.0	3.0			Ga. s.	1 screw	Fort Washington, Md.			
Ga. s.	J-15			26.0	7.0	3.5			do	do	Langley Field, Va.			
Ga. s.	J-16	5	3	32.0	9.0	4.3	1908	Bayonne, N. J.	do	do	Fort Sherman, C. Z.	1	2	
Ga. s.	J-17 ¹			36.0					do	do	Honolulu, T. H.			
Ga. s.	J-18	5	3	35.0	9.0	5.0			Gas	do	do			
Ga. s.	J-19			26.0	7.0	3.5			Ga. s.	do	Fort Screven, Ga.			
Ga. s.	J-20			40.0					do	do	do			
Ga. s.	J-21			36.0					do	do	Chilkoot Banks, Alaska			
Ga. s.	J-22			38.7	9.5				do	do	Fort Moultrie, S. C.			
St. s.	JRWELL, J. M.	55	35	90.0	15.5	7.5	1908	Hong Kong, China	S. comp.	do	Manila Bay, P. I.	1	8	
Ga. s.	Jones, Eugene B.			40.0			1922	Mare Island, Calif.	Gas	do	Hawaii		3	
Ga. s.	K-3	3	2	32.0	9.0	4.3	1908	Norfolk, Va.	do	do	Fort Washington, Md.		2	
Ga. s.	Kelly, Lieut. G. E. M.	3	2	30.0	6.9	3.0	1912	Seattle, Wash.	do	do	Alaska		2	
St. s.	LEDYARD	70	38	90.0	18.0	7.6	1910	Shanghai, China	S. comp.	do	Manila Bay, P. I.	1	8	
Ga. s.	Logan, Lieut. Patrick H.	9	7				1918	Navy yard, Norfolk, Va.	Gas	do	Galveston, Tex.		2	
Ga. s.	Man-o-War								do	do	Aberdeen, Md.	1		
Ga. s.	Mary Ann						1924	Chilkoot Banks, Alaska	Ga. s.	do	Chilkoot Banks, Alaska			
Ga. s.	Maxwell					4.0					Manila, P. I.	1		
St. s.	McCONVILLE	70	38	90.0	18.0	7.6	1910	Shanghai, China	S. comp.	1 screw	do	1	17	
Ga. s.	McDowell ¹	16	9	61.0	12.0	7.0	1918	Stamford, Conn.	Gas	do	San Francisco, Calif.		3	
Ga. s.	McKie, Maj. J. W.	8	6	40.0	10.6	4.6	1918	Balboa, Canal Zone	do	do	Gatun, Canal Zone		2	
St. s.	MITCHELL	70	38	90.0	18.0	7.6	1910	Shanghai, China	S. comp.	do	Philippines		8	
Ga. s.	Motorlor								Ga. s.	do	Aberdeen, Md.			
Ga. s.	Motor Sailor No. 1						1919	Mare Island, Calif.	Gas	do	Honolulu, Hawaii		2	
Ga. s.	Motor Sailor No. 2						1919	do	do	do		2		
Ga. s.	Motor Sailor No. 4						1919	do	do	do		2		
Ga. s.	Motor Sailor No. 6			36.0	10.0	5.0	1917	New York Navy Yard	do	do	do		2	
Ga. s.	Natalie	5	3	25.0			1918	San Diego, Calif.	do	do	Hawaiian Department	1	2	
Ga. s.	Navahoe	17	9	53.5	16.4	3.0	1893	Pocomoke City, Md.	do	do	San Diego, Calif.		2	
Ol. s.	Neary, Lieut. Wm. C.	29	20	60.0	12.1	6.0	1909	Port Clinton, Ohio	Diesel	do	Fort Eustis, Va.	1	2	
Ga. s.	Niagara-M. L. No. 1			24.0				Buffalo, N. Y.	Ga. s.	do	Fort McDowell, Calif.	2	1	
Ga. s.	Osprey ¹	5	3	35.0	8.0	5.0	1911	Manila, P. I.	do	do	Fort Niagara		1	
Ga. s.	Pelican (tender)	6	4	25.0	7.0	3.1	1911	do	do	do		1		
Ga. s.	Penguin (tender)	5	3	32.0	6.5	2.8	1910	do	do	do		1		
Ga. s.	Pilot	30	20	64.6	14.0		1916	Battery Park, Va.	Ga. s.	do	do		1	
Ga. s.	Pullen, Maj. D. D.			64.0	16.0	5.0					Fort Slocum, N. Y.			
											Canal Zone			

Ol. s.	Q-2	16	9	61.0	12.0	7.0	1918	Stamford, Conn.	Diesel	do.	Fort Sherman, Panama, Canal Zone.	3
Ga. s.	Q-8	16	9	61.0	12.0	7.0	1918	do.	Gas	do.	Fort Monroe, Va.	3
Ga. s.	Q-9	16	9	61.0	12.0	7.0	1918	do.	do.	do.	Alcatraz, Calif.	3
Ol. s.	Q-10	16	9	61.0	12.0	7.0	1918	do.	Diesel	do.	Fort Warren, Boston, Mass.	3
Ol. s.	Q-11	16	9	61.0	12.0	7.0	1918	do.	do.	do.	Fort H. G. Wright, N. Y.	3
Ga. s.	Q-12	16	9	61.0	12.0	7.0	1918	do.	do.	do.	Fort Slocum, N. Y.	3
Ga. s.	Q. M. C. No. 1						1899	Balboa, Canal Zone.	Ga. s.	do.	Gatun, Canal Zone.	1
Ga. s.	V-SS-1			28			1928	West Mystic, Conn.	do.	do.	Langley Field, Va.	
Ga. s.	V-SS-2			28			1928	do.	do.	do.	do.	
Ga. s.	San Jose	4	3	23.0	7.0	3.0			do.	do.	Fort Mills, Manila, P. I.	
Ga. s.	Simmonds, Maj. J. W. ¹	5	3	35.0	8.0	6.0	1919	Navy yard, Norfolk, Va.	do.	do.	Langley Field, Va.	2
Ga. s.	Smith, Capt. Harry								do.	do.	France Field, Panama	1
St. s.	TILLY	27	16	65.0	11.2	4.3	1910	Shanghai, China	S. comp.	do.	Manila Bay, P. I.	9
Ga. s.	Tonkin, Lieut. Thos. E.								do.	do.	France Field, Panama	1
Ga. s.	V-1			26	6.8		1929	Algonac, Mich.	do.	do.	Selfridge Field, Mich.	
Ga. s.	V-2			26	6.8		1929	do.	do.	do.	Luke Field, Hawaii	
Ga. s.	V-3			26	6.8		1929	do.	do.	do.	Fort Crockett, Tex.	
Ga. s.	V-4			26	6.8		1929	do.	do.	do.	Crissy Field, Calif.	
Ga. s.	V-5			26	6.8		1929	do.	do.	do.	France Field, Panama	
Ga. s.	V-6			26	6.8		1929	do.	do.	do.	Kindly Field, P. I.	
Ga. s.	V-7			26	6.8		1930	do.	do.	do.	Rockwell Field, Calif.	
Ga. s.	V-8			26	6.8		1930	do.	do.	do.	Camp Nichols, P. I.	
Ga. s.	V-9			26	5.8		1930	do.	do.	do.	Albrook Field, Panama	
Ga. s.	Virginia			48.0	8.0	2.5	1914	City Island, N. Y.	Gas	do.	Aberdeen, Md.	2
Ga. s.	Ward, Thomas H.	5	3	35.0	7.0		1919	Norfolk, Va.	do.	do.	Fort Hoyle, Md.	2
<i>Distribution box boats or L class</i>												
Ga. s.	L-14	3	2	32.0	9.0	4.3	1908	do.	Ga. s.	do.	Fort McArthur, Calif.	2
Ga. s.	L-27	3	2	32.0	9.0	4.3	1908	do.	do.	do.	Fort Constitution, N. H.	2
Ga. s.	L-34	27	15	64.0	14.0	6.6	1915	Oakland, Calif.	Diesel	do.	Fort Winfield Scott, Calif.	3
Ga. s.	L-35	27	15	64.0	14.0	7.9	1915	Puget Sound, Wash.	do.	do.	Fort Worden, Wash.	3
Ga. s.	L-38	27	15	64.0	16.0	6.5	1918	Greenport, N. Y.	Ga. s.	do.	Fort Barrancas, Fla.	3
Ga. s.	L-39	27	15	64.0	16.0	6.5	1918	do.	do.	do.	Langley Field, Va.	3
Ga. s.	L-40	27	15	64.0	16.0	6.5	1918	do.	do.	do.	Fort Hancock, N. J.	3
Ga. s.	L-41	27	15	64.0	16.0	6.5	1918	do.	Diesel	do.	Fort Monroe, Va.	3
Ga. s.	L-42	27	15	64.0	16.0	6.5	1918	do.	do.	do.	Fort Wright, N. Y.	3
Ol. s.	L-43	27	15	64.0	16.0	6.5	1918	do.	do.	do.	Narragansett Bay, R. I.	3
Ol. s.	L-45	27	15	64.0	16.0	6.5	1918	Rochester, N. Y.	do.	do.	Fort Monroe, Va.	3
Ol. s.	L-47	27	15	64.0	16.0	6.5	1918	do.	do.	do.	Fort Williams, Me.	3
Ga. s.	L-48	27	15	64.0	16.0	6.5	1918	do.	Ga. s.	do.	Fort Warren, Mass.	3
Ol. s.	L-49	27	15	64.0	16.0	6.5	1918	do.	Diesel	do.	Portland Harbor, Me.	3
Ol. s.	L-50	27	15	64.0	16.0	6.5	1918	do.	do.	do.	Fort Wright, N. Y.	3
Ga. s.	L-51	27	15	64.0	16.0	6.5	1918	do.	do.	do.	Manila, P. I.	3
Ol. s.	L-52	27	15	64.0	16.0	6.5	1918	do.	do.	do.	Fort Warren, Mass.	3
Ga. s.	L-53	27	15	64.0	16.0	6.5	1918	do.	Ga. s.	do.	Cristobal, Canal Zone.	3
Ga. s.	L-55	27	15	64.0	16.0	6.5	1918	do.	do.	do.	Fort Sherman, Canal Zone	3
Ol. s.	L-56	27	15	64.0	16.0	6.5	1918	do.	Diesel	do.	Fort Du Pont, Del.	3
Ga. s.	L-57	27	15	64.0	16.0	6.5	1918	do.	Ga. s.	do.	Fort Moultrie, S. C.	3
Ga. s.	L-58	27	15	64.0	16.0	6.5	1918	do.	do.	do.	Fort Barrancas, Fla.	3
Ga. s.	L-63	27	15	64.0	16.0	6.5	1928	Sag Pedro, Calif.	Diesel	do.	Manila, P. I.	3
<i>Motor mine yawls</i>												
Open.	M-3	3	2	20.4	6.6	4.4	1905	Bayonne, N. J.	Diesel	1 screw	Fort Constitution, N. H.	2
Open.	M-4	3	2	20.4	6.6	4.4	1905	do.	do.	do.	Boston Harbor, Mass.	2
Open.	M-14	3	2	20.4	6.6	4.4	1905	do.	do.	do.	Fort Hancock, N. J.	2

¹ Formerly L. 10.

² Formerly ga. s. Q-4.

³ Formerly ga. s. Maritina.

⁴ Formerly ga. s. J-6.

Government Vessels

1015

Rig	Name of vessel	Tonnage		Dimensions			Built		Power	Propulsion	Home station	Complement		
		Gross	Net	Length	Breadth	Depth	When	Where				Officers	Crew	
<p align="center">QUARTERMASTER CORPS, U. S. ARMY—Con.</p> <p align="center"><i>Motor mine yawls—Contd.</i></p>														
Open.	M-22	3	2	<i>Feet</i> 20.4	<i>Feet</i> 6.6	<i>Feet</i> 4.4	1906	Bayonne, N. J.	Diesel	1 screw	Fort Stancock, N. J.		2	
Open.	M-40	3	2	20.4	6.6	4.4	1905	do.	do.	do.	Corp. of Engineers, Lake Nicaragua, Nicaragua		2	
Open.	M-101	3	2	30.0	8.0	5.0	1914	Brooklyn, N. Y.	do.	do.	Fort H. G. Wright, N. Y.		2	
Open.	M-104	3	2	30.0	8.0	5.0	1914	do.	do.	do.	Fort Amador, Canal Zone		2	
Open.	M-105	3	2	30.0	8.0	5.0	1918	do.	do.	do.	Fort H. G. Wright, N. Y.		2	
Open.	M-201	4	3	24.0	6.6	3.0	1918	Eau Claire, Wis.	do.	do.	Fort Barrancas, Fla.		2	
Open.	M-202	4	3	24.0	6.6	3.0	1918	do.	do.	do.	do.		2	
Open.	M-203	4	3	24.0	6.6	3.0	1918	do.	do.	do.	Fort Morgan, Ala.		2	
Open.	M-207	4	3	24.0	6.6	3.0	1918	do.	do.	do.	Fort Constitution, N. H.		2	
Open.	M-208	4	3	24.0	6.6	3.0	1918	do.	do.	do.	Fort Wadsworth, N. Y.		2	
Open.	M-209	4	3	24.0	6.6	3.0	1918	do.	do.	do.	do.		2	
Open.	M-210	4	3	24.0	6.6	3.0	1918	do.	do.	do.	Fort Hancock, N. J.		2	
Open.	M-211	4	3	24.0	6.6	3.0	1918	do.	do.	do.	do.		2	
Open.	M-212	4	3	24.0	6.6	3.0	1918	do.	do.	do.	Fort Washington, Md.		2	
Open.	M-213	4	3	24.0	6.6	3.0	1918	do.	do.	do.	Fort Monroe, Va.		2	
Open.	M-214	4	3	24.0	6.6	3.0	1918	do.	do.	do.	Fort Du Pont, Del.		2	
Open.	M-215	4	3	24.0	6.6	3.0	1918	do.	do.	do.	Fort H. G. Wright, N. Y.		2	
Open.	M-216	4	3	24.0	6.6	3.0	1918	do.	do.	do.	Fort Adams, Mass.		2	
Open.	M-217	4	3	24.0	6.6	3.0	1918	do.	do.	do.	do.		2	
Open.	M-218	4	3	24.0	6.6	3.0	1918	do.	do.	do.	Fort Du Pont, Del.		2	
Open.	M-220	4	3	24.0	6.6	3.0	1918	do.	do.	do.	Fort Kamehameka, Hawaii		2	
Open.	M-223 ¹	4	3	24.0	6.6	3.0	1918	do.	do.	do.	Tender on Gen. Graham		2	
Open.	M-224	4	3	24.0	6.6	3.0	1918	do.	do.	do.	Sand Point Field, Wash.		2	
Open.	M-225	4	3	24.0	6.6	3.0	1918	do.	do.	do.	Vancouver Airdrome, Wash.		2	
Open.	M-226	4	3	24.0	6.6	3.0	1918	do.	do.	do.	Fort Moultrie, S. C.		2	
Open.	M-227	4	3	24.0	6.6	3.0	1918	do.	do.	do.	Fort Constitution, N. H.		2	
Open.	M-228	4	3	24.0	6.6	3.0	1918	do.	do.	do.	Fort Winfield Scott, Calif.		2	
Open.	M-233	4	3	24.0	6.6	3.0	1918	do.	do.	do.	Fort Warren, Mass.		2	
Open.	M-234	4	3	24.0	6.6	3.0	1918	do.	do.	do.	do.		2	
Open.	M-235	4	3	24.0	6.6	3.0	1918	do.	do.	do.	Fort Rodman, Mass.		2	
Open.	M-238	4	3	24.0	6.6	3.0	1918	do.	do.	do.	Fort Hancock, N. J.		2	
Open.	M-241 ²	4	3	24.0	6.6	3.0	1918	do.	do.	do.	Fort Monroe, Va.		2	
Open.	M-242	4	3	24.0	6.6	3.0	1918	do.	do.	do.	Fort Hancock, N. J.		2	
Open.	M-245	4	3	24.0	6.6	3.0	1918	do.	do.	do.	Fort McArthur, Calif.		2	
Open.	M-246	4	3	24.0	6.6	3.0	1918	do.	do.	do.	Fort Rosecrans, Calif.		2	
Open.	M-248	4	3	24.0	6.6	3.0	1918	do.	do.	do.	Fort McArthur, Calif.		2	
Open.	M-249	4	3	24.0	6.6	3.0	1918	do.	do.	do.	Fort Stevens, Oreg.		2	
Open.	M-250	4	3	24.0	6.6	3.0	1918	do.	do.	do.	do.		2	
Open.	M-251	4	3	24.0	6.6	3.0	1918	do.	do.	do.	Fort Sherman, Canal Zone		2	
Open.	M-252	4	3	24.0	6.6	3.0	1921	do.	do.	do.	Colon, Panama		2	
Open.	M-253	4	3	24.0	6.6	3.0	1921	do.	do.	do.	Fort Sherman, Panama		2	
Open.	M-255	4	3	24.0	6.6	3.0	1920	do.	do.	do.	Charleston, S. C.		2	
Open.	M-256	4	3	24.0	6.6	3.0	1920	do.	do.	do.	Fort Hamilton, N. Y.		2	
Open.	M-259	4	3	24.0	6.6	3.0	1920	do.	do.	do.	Fort H. G. Wright, N. Y.		2	
Open.	M-260	4	3	24.0	6.6	3.0	1920	do.	do.	do.	Fort Barrancas, Fla.		2	
Open.	M-261	4	3	24.0	6.6	3.0	1920	do.	do.	do.	Fort Adams, R. I.		2	

Open.	M-262	4	3	24.0	6.6	3.0	1920	do	do	do	do	2
Open.	M-263	4	3	24.0	6.6	3.0	1920	do	do	do	Tender to Gen. Harrison	2
Open.	M-264	4	3	24.0	6.6	3.0	1920	do	do	do	Fort Monroe, Va	2
Open.	M-265	4	3	24.0	6.6	3.0	1921	do	do	do	Pensacola, Fla	2
Open.	M-266	4	3	24.0	6.6	3.0	1921	do	do	do	Fort Rodman, Mass	2
Open.	M-267	4	3	24.0	6.6	3.0	1921	do	do	do	Fort Williams, Me	2
Open.	M-268	4	3	24.0	6.6	3.0	1921	do	do	do	Fort Adams, R. I.	2
Open.	M-269	4	3	24.0	6.6	3.0	1921	do	do	do	Fort Warren, Mass	2
Open.	M-270	4	3	24.0	6.6	3.0	1921	do	do	do	do	2
Open.	M-271	4	3	24.0	6.6	3.0	1921	do	do	do	Fort Winfield Scott, Calif	2
Open.	M-272	4	3	24.0	6.6	3.0	1921	do	do	do	Manila, P. I.	2
Open.	M-273	4	3	24.0	6.6	3.0	1921	do	do	do	do	2
Open.	M-274	4	3	24.0	6.6	3.0	1921	do	do	do	do	2
Open.	M-275	4	3	24.0	6.6	3.0	1921	do	do	do	Fort Rosecrans, Calif	2
Open.	M-276	4	3	24.0	6.6	3.0	1921	do	do	do	Fort Whitman, Wash	2
Open.	M-277	4	3	24.0	6.6	3.0	1921	do	do	do	Puget Sound, Wash	2
Open.	M-278	4	3	24.0	6.6	3.0	1921	do	do	do	Fort Worden, Wash	2
Open.	M-280	4	3	24.0	6.6	3.0	1921	do	do	do	do	2
Open.	M-281	4	3	24.0	6.6	3.0	1921	do	do	do	do	2
Open.	M-282	4	3	24.0	6.6	3.0	1921	do	do	do	Fort Stevens, Oreg	2
Open.	M-283	4	3	24.0	6.6	3.0	1921	do	do	do	do	2
Open.	M-284	4	3	24.0	6.6	3.0	1921	Brooklyn, N. Y.	do	do	Fort Hancock, N. J.	2
Open.	M-285	4	3	24.0	6.6	3.0	1921	do	do	do	do	2
Open.	M-286	4	3	24.0	6.6	3.0	1921	do	do	do	Fort Totten, N. Y.	2
Open.	M-287	4	3	24.0	6.6	3.0	1921	do	do	do	do	2
Open.	M-288	4	3	24.0	6.6	3.0	1921	do	do	do	Fort Du Pont, Del	2
Open.	M-289	4	3	24.0	6.6	3.0	1921	do	do	do	do	2
Open.	M-290	4	3	24.0	6.6	3.0	1921	do	do	do	Fort Moultrie, S. C.	2
Open.	M-291	4	3	24.0	6.6	3.0	1921	do	do	do	Fort Washington, Md	2
Open.	M-292	4	3	24.0	6.6	3.0	1921	do	do	do	Fort Hancock, N. J.	2
Open.	M-293	4	3	24.0	6.6	3.0	1921	do	do	do	Key West, Fla	2
Open.	M-294	4	3	24.0	6.6	3.0	1921	do	do	do	Fort Barrancas, Fla	2
Open.	M-295	4	3	24.0	6.6	3.0	1921	do	do	do	Fort Wadsworth, N. Y.	2

¹ Formerly M-262.

² Formerly M-219.

Government Vessels

1017

Rig	Name of vessel	Displacement	Dimensions			Built		Purchased		Service	Estimated value	Complement		Where employed
			Length	Breadth	Depth	When	Where	When	Where			Officers	Men	
	ENGINEER CORPS, U. S. ARMY													
	<i>Boston</i>													
St. s.	MINQUAS	Tons 705	Ft. in. 152 0	Ft. in. 30 0	Ft. in. 12 0	1915	Baltimore, Md.			Drg.	\$90,000	6	34	Cape Cod Canal, Mass.
Ga. s.	Norka	22	67 0	14 0	6 1	1905	New York, N. Y.	1905	New York, N. Y.	Dist.	5,000	1	3	Portland, Me.
St. s.	Executive	236	91 0	20 0	10 0	1901	Essex, Mass.			Lgt.	7,000	1	3	Boston, Mass.
Ga. s.	Patrol	8	42 4	8 1	4 2	1908				Lch.	3,000			
Ga. s.	Plebe	19	56 0	9 0	5 0	1899	Boston, Mass.			Lch.	500	1	1	Boston, Mass.
Ol. s.	Faith	38	76 0	13 6	7 2	1921	Groton, Conn.	1927	Boston, Mass.	Lch.	14,000	1	2	Do.
	<i>Providence</i>													
Ga. s.	Monomoy	62	82 9	15 1	11 6	1914	Muskegon, Mich.	1914	Muskegon, Mich.	Dist.	15,000	1	5	Providence Harbor, R. I.
	<i>New York</i>													
St. s.	AIGUS	346	121 5	24 0	13 0	1930	Baltimore, Md.	1930	Baltimore, Md.	Ptl.	160,000			New York Harbor.
Ga. s.	Astoria	50	64 0	14 6	6 5			1923	New York, N. Y.	Ten.	12,000	2	1	River and harbor work.
St. s.	ATLANTIC	3,090	288 0	47 6	25 0	1904	Sparrows Point, Md.	1905	do.	Drg.	70,000	8	50	Do.
Ga. s.	Barretto	50	64 0	16 0	6 9	1918	Crisfield, Md.			Ten.	12,000	2	1	Do.
Ga. s.	Capt. Geo. H. Derby.	15	43 10	10 8	6 10	1915	Wilmington, Del.	1915	New York, N. Y.	Lch.	300	1	0	Do.
St. s.	CERBERUS	226	109 3	21 0	12 6	1905	Camden, N. J.			Tow.	15,000	4	5	New York Harbor.
Drill.	COBLAER	2,000	157 0	52 0	13 3	1922	New York, N. Y.	1922	New York, N. Y.	Drill	400,000			River and harbor work.
St. s.	DELAND	302	100 2	24 0	12 9	1919				Tow.	60,000	4	10	Do.
Drg.	DeWitt Clinton	383	95 0	27 6	8 6	1913	Baltimore, Md.	1914	Baltimore, Md.	Drg.	30,000	12	44	Do.
Drg.	HELL GATE	1,800	140 0	48 0	15 0	1922	Cleveland, Ohio			Drg.	400,000	5	17	Do.
St. s.	LAMONT	216	108 8	21 9	12 6	1895	Camden, N. J.			Tow.	4,000	4	6	Do.
St. s.	MAJOR FRASER	302	100 2	24 0	12 9	1919	New Orleans, La.	1920	Mobile, Ala.	Tow.		4	10	Do.
St. s.	Manisecs ¹	225	106 0	22 0	9 0	1896	Noank, Conn.	1900	Peacedale, R. I.	Lgt.	1,000	2	9	Do.
Ga. s.	N. J. 1	6	40 0	9 10	4 0	1922	Boston, Mass.			Lch.	5,000		1	Do.
St. s.	NAVESINK	3,911	290 0	47 6	23 0	1908	Sparrows Point, Md.	1908	New York, N. Y.	Drg.	340,000	8	41	Do.
Ga. s.	Nos. 1, 2, East River	7	40 3	9 8	5 0	1918	New York, N. Y.	1918	do.	Lch.	1,000	1	1	Do.
Ga. s.	No. 3, East River	10	40 4	10 8	4 1	1920	do.	1920	do.	Lch.	1,500	1	1	Do.
Ga. s.	No. 12, East River	5	40 3	10 3	4 1	1923	Philadelphia, Pa.			Lch.	4,000	1		Do.
St. s.	No. 16, Hudson River.	170	80 0	26 6	6 0	1913	Albany, N. Y.			Lgt.		1	6	Do.
St. s.	Rockaway	245	110 0	28 0	9 0	1916	Milford, Del.	1917	New York, N. Y.	Lgt.	1,600	2	9	Do.
St. s.	SAN LUIS	400	121 0	24 0	13 3	1911	Baltimore, Md.			Tow.	25,000	4	5	New York Harbor.
St. s.	VIGILANT	208	114 6	21 9	12 0	1900	Elizabeth, N. J.			Tow.	12,000	4	6	Do.
Ga. s.	Wah-ta-wah	52	80 0	15 1	6 3	1911	Greenport, N. Y.	1911	New York, N. Y.	Dist.	25,000	2	3	River and harbor work.
El. s.	W. L. Marshall	3,015	268 5	46 0	22 6	1924	Chester, Pa.	1924	Chester, Pa.	Drg.	1,000,000	12	32	Do.
	<i>Philadelphia</i>													
Drg.	Alabama	840	150 0	37 0	11 6	1925	Baltimore, Md.	1930	Mobile, Ala.	Drg.	250,000	12	30	Delaware River.
Ol. s.	Beverly	79	65 6	17 0	7 7	1929	Charlestown, W. Va.			Tug.	55,000			Do.
St. s.	CAMDEN	170	80 0	20 0	9 0	1906	Philadelphia, Pa.	1912	New York, N. Y.	Tow.	19,000	2	9	Do.
Drg.	CAPTAIN HUSTON	875	150 0	40 0	11 6	1912	Baltimore, Md.	1919	New Orleans, La.	Drg.	90,000	14	41	Do.

St. s.	DELAWARE	4,050	315	0	52	0	22	6	1905	Sparrows Point, Md.			Drg.	200,000	10	56	Do.	
Ga. s.	DOVER	41	53	3	14	0	7	4	1929	Camden, N. J.			Tug.	27,000			Do.	
Ol. s.	FRANKFORD	40	53	3	13	0	7	3	1924	Baltimore, Md.			Tow.	24,000	2	0	Do.	
Drg.	GEN'L. G. L. GUILLESPIE	880	175	0	37	0	11	6	1915	do.	1916	Baltimore, Md.	Drg.	8,000	7	36	Do.	
Ol. s.	LEWES	40	53	3	13	0	7	3	1924	do.			Tow.	24,000	2	0	Do.	
El. s.	LISTON		105	4	22	0	10	6	1929	Charleston, S. C.			Sur.				Do.	
St. s.	MANHATTAN	3,280	288	0	47	6	25	0	1904	Sparrows Point, Md.			Drg.	180,000	9	44	Do.	
Ga. s.	Miffin	49	79	10	15	0	8	10	1916	Camden, N. J.			Dist.	5,000	2	2	Do.	
St. s.	NEW ORLEANS	5,050	315	0	50	0	26	0	1912	Quincy, Mass.			Drg.	225,000	11	53	Do.	
St. s.	PHILADELPHIA	55	67	0	16	0	7	6	1894	Wilmington, Del.	1894	Wilmington, Del.	Dist.	500	2	5	Do.	
Ol. s.	WM. T. RUSSELL	3,350	268	5	46	0	22	6	1923	Chester, Pa.	1924	Chester, Pa.	Drg.	1,000,000	12	32	Do.	
St. s.	VIDETTE	200	105	0	21	0	10	9	1898	Baltimore, Md.	1898	Baltimore, Md.	Dist.	16,000	4	8	Do.	
<i>Wilmington, Del.</i>																		
Ga. s.	Fischer	8	40	0	11	0	5	10	1924				Leh.	9,000		1	Do.	
Ga. s.	Josephine	62	75	0	16	7	5	10	1917	Morris Heights, N. Y.	1920	Baltimore, Md.	Dist.	12,000	2	2	C. & D. Canal.	
Drg.	MANTUA	250	124	3	26	0	7	0	1926	Baltimore, Md.	1926	Wilmington, Del.	Drg.	5,000	2	18	Do.	
<i>Baltimore, Md.</i>																		
Ga. s.	Hutton	12	40	5	10	0	3	0	1925	Bayonne, N. J.	1925	Bayonne, N. J.	Leh.	5,000		1	Baltimore Harbor, Md.	
Ga. s.	MCHENRY	86	102	0	17	0	9	0	1910	Wilmington, Del.	1920	Wilmington, Del.	Dist.	10,000	2	5	Do.	
<i>Washington, D. C.</i>																		
Ga. s.	Chicago	53	82	6	15	6	6	2	1916	Milwaukee, Wis.	1916	Milwaukee, Wis.	Dist.	16,000		5	Potomac River, D. C.	
Drg.	Dalecarlia	233	80	0	26	0	7	0	1912	Baltimore, Md.	1912	Washington, D. C.	Drg.	4,000	3	12	Do.	
Drg.	TALCOTT	575	172	5	32	0	8	0	1929	Washington, D. C.			Drg.	160,000	6	28	Do.	
<i>Norfolk, Va.</i>																		
St. s.	CHINOOK	7,400	460	0	49	6	24	0	1892	Belfast, Ireland			Drg.	500,000	10	69	Norfolk Harbor, Va.	
Ol. s.	CASWELL, RICHARD	209	84	9	18	6	8	4	1900	Baltimore, Md.	1900	Baltimore, Md.	Tow.	40,000	3	6	Inland waterway	
Ga. s.	Chipeta	45	76	8	14	10	8	4	1893	Jamestown, R. I.	1906	Boston, Mass.	Ten.	7,000		3	Do.	
Drg.	CURRYTUCK	1,000	197	0	36	9	11	10	1914	Baltimore, Md.	1914	Baltimore, Md.	Drg.	100,000	6	33	Do.	
Ga. s.	Nerita	10	59	8	11	2	4	5	1918	Battery Park, Va.			Leh.	200		1	Norfolk, Va.	
Ga. s.	Okisko	15	41	0	11	6	8	0	1914	Camden, N. J.	1914	Camden, N. J.	Leh.	1,500	2	1	Inland waterway.	
Ga. s.	Paquippe	65	82	9	15	6	9	0	1914	Muskegon, Mich.	1914	Muskegon, Mich.	Leh.	15,000	2	4	Norfolk Harbor, Va.	
Ga. s.	Pocabontas	18	63	9	13	9	5	0		West Norfolk, Va.			Leh.	500	1	2	Do.	
Ol. s.	Skycoak	41	60	1	14	2	7	0	1914	do.	1914	Camden, N. J.	Leh.	16,900	2	2	Inland Waterway.	
Ol. s.	Weyanoke	80	64	0	21	7	7	6	1917	Portsmouth, Va.			Ten.	1,600		3	Norfolk Harbor, Va.	
<i>Wilmington, N. C.</i>																		
St. s.	COMSTOCK	983	163	9	25	6	17	0	1915	Baltimore, Md.			Drg.	100,000	4	26	Cape Fear River, N. C.	
St. w.	FAYETTEVILLE	200	105	8	24	6	5	0	1924	Charleston, S. C.	1924	Charleston, S. C.	Snag.	60,000	2	9	Do.	
Drg.	Henry Bacon	1,410	150	6	29	0	14	8	1907	Westlake, Pa.	1914	Wilmington, N. C.	Drg.	50,000	5	37	Do.	
Ga. s.	Lucas	14	40	0	9	7	4	0	1922	Chelsea, Mass.	1920	Chelsea, Mass.	Ten.	4,000		3	Do.	
Ol. s.	Manteo	40	52	0	14	2	5	1	1917	Winthrop Harbor, Ill.	1917	Winthrop Harbor, Ill.	Ten.	8,000	1	2	Beaufort Harbor.	
Ga. s.	Neuse	35	62	6	15	0	7	6	1915	Morehead City, N. C.	1915	Morehead City, N. C.	Dist.	15,000	1	2	Do.	
Ga. s.	Sapona	40	75	0	13	0	6	9	1911	Bayonne, N. J.	1919	New York, N. Y.	Dist.	12,500	1	3	Cape Fear River, N. C.	
Ol. s.	Stanton	94	65	6	17	0	7	7	1929	Charlestown, W. Va.			Tug.	50,000			Do.	
<i>Charleston, S. C.</i>																		
Ga. s.	Edisto	35	60	7	13	5	5	4	1926	Brooklyn, N. Y.			Dist.	18,000			Charleston, S. C.	
Ga. s.	Elizabeth	13	58	6	12	8	6	0	1916	Norfolk, Va.	1919	Norfolk, Va.	Leh.	3,500	1	2	Do.	
Ga. s.	Louise	13	41	0	11	0	4	8	1903	Mount Pleasant, F. C.			Leh.	2,600		1	Do.	
Ga. s.	Sampit	8	39	0	10	0	4	0		do.			Leh.	2,000		1	Winyah Bay, S. C.	

¹ Formerly st. s. Manissee (92786).

[†] Rebuilt 1994.

Government Vessels

1019

Rig	Name of vessel	Displacement	Dimensions			Built		Purchased		Service	Estimated value	Complement		Where employed
			Length	Breadth	Depth	When	Where	When	Where			Officers	Men	
ENGINEER CORPS, U. S. ARMY—Contd.														
<i>Charleston, S. C.—Continued</i>														
St. w.	WATEREE	Tons 187	<i>Ft. in.</i> 133 0	<i>Ft. in.</i> 26 1	<i>Ft. in.</i> 5 4	1913	Charleston, S. C.	1913	Charleston, S. C.	Snag. Lch.	\$22,000	3	8	Winyah Bay, S. C.
Ga. s.	Winyah	39	44 0	13 0	6 0			1928	do.		2,300			Charleston, S. C.
<i>Savannah, Ga.</i>														
Ol. s.	BRUNSWICK	53	60 0	15 0	6 0	1915	Charleston, S. C.	1915	Charleston, S. C.	Ten. Tow.	6,000	2	1	Savannah Harbor, Ga.
St. s.	CASTLE	165	95 0	19 0	10 6	1897	Baltimore, Md.				16,000	2	5	Do.
Drg.	CREIGHTON	221	80 0	30 0	6 0	1915	Charleston, S. C.	1914	Charleston, S. C.	Drg.	20,000	6	22	Do.
St. s.	Cumberland	1,870	200 0	40 8	23 6	1902	Belfast, Me.				10,000	8	38	Do.
Ga. s.	Ebenezer	12	42 4	12 0	9 0	1929				Dist.	4,000			Do.
St. s.	GEN. J. M. BRANNAN	205	100 0	22 0	11 0	1909	Quincy, Mass.	1920		Tow.	10,000	2	5	Do.
Drg.	GILMER	835	124 6	36 9	9 0	1920	Charleston, S. C.			Drg.	240,000	8	37	Brunswick, Ga.
St. s.	ISONDEGA	82	119 0	15 0	10 6	1907	South Boston, Mass.	1919	Savannah, Ga.	Dist.	10,000	2	6	Do.
El. s.	KINGMAN	3,013	268 5	46 0	22 6	1924	Chester, Pa.	1924	Chester, Pa.	Drg.	1,080,000	14	81	Savannah Harbor, Ga.
Ga. s.	Mico	11	45 0	11 6	4 6	1927		1927		Dist.	12,000	1	1	Do.
St. w.	MACON	204	100 0	28 0	4 6	1911	Jacksonville, Fla.			Snag.	26,000	2	11	Savannah River, Ga.
Drg.	MORGAN	757	134 5	38 0	8 0	1907	Baltimore, Md.			Drg.	60,000	7	38	Savannah Harbor, Ga.
St. s.	No. 2	159	119 7	25 0	4 1	1929	Jacksonville, Fla.			Snag.	75,000	2	12	Altamaha River.
Ga. s.	SPRAY	12	45 6	11 0	7 6	1908	New York, N. Y.	1909	New York, N. Y.	Dist.	400	1	1	Brunswick, Ga.
Ga. s.	Tomochichi	30	60 0	14 0	9 0	1928				Dist.	17,000			Savannah Harbor, Ga.
<i>Jacksonville, Fla.</i>														
St. s.	ABESCON	560	161 10	36 6	12 0	1914	Baltimore, Md.			Drg.	55,000	5	34	Tampa Harbor, Fla.
St. s.	BARNARD	1,450	226 0	38 0	14 6	1904	Camden, N. J.			Drg.	220,000			Do.
Ga. s.	Capt. J. J. Meyler	43	70 6	14 0	7 8	1912	Port Clinton, Ohio.			Dist.	10,000	2	35	St. Johns River, Fla.
Drg.	CONGAREE	410	151 0	32 0	6 0	1914	Charleston, S. C.			Drg.	55,000	8	30	Do.
Ga. s.	De Soto ¹	14	63 2	9 10	4 10	1905	New York, N. Y.	1911	New York, N. Y.	Dist.	6,000		3	Tampa Harbor, Fla.
Ol. s.	Fulton	48	61 0	15 0	8 6	1919	Atlantic City, N. J.	1919	Jacksonville, Fla.	Ten.	10,000	2	2	St. Johns River, Fla.
St. s.	GEN. R. H. JACKSON	205	98 6	22 0	10 0	1909	Quincy, Mass.			Tow.	20,000	2	8	Do.
Ol. s.	Kaliga	13	40 0	9 9	4 0	1925	Jacksonville, Fla.			Lch.	8,000	1	2	Do.
Drg.	PULLEN	600	170 7	33 0	8 0	1926	Camden, N. J.	1926	Camden, N. J.	Drg.	302,000	7	24	Inland Waterway.
Drg.	SARASOTA	184	115 0	28 4	5 4	1915	Tampa, Fla.			Drg.	15,000	5	14	Sarasota Bay, Fla.
Ol. s.	Tortuga	13	40 0	9 9	4 0	1925	Jacksonville, Fla.			Lch.	8,000	1	2	Tampa Harbor.
Ol. s.	WERIVA	13	40 0	9 9	4 0	1925	do.			Lch.	7,000	1	2	St. Johns River.
Drg.	WELATEA	1,200	213 6	40 0	11 6	1925	Baltimore, Md.	1925	Baltimore, Md.	Drg.	400,000	12	47	Do.
<i>Montgomery, Ala.</i>														
St. w.	Alabama ²	219	169 9	28 0	6 3	1913	Pine Barren, Fla.	1895	Louisville, Ky.	Tow.	17,000	5	15	Alabama River, Ala.
St. w.	ALBANY	225	135 8	33 0	5 0	1926				Snag.	90,000	3	10	Flint River, Ga.
Drg.	BLACKWATER	560	198 0	38 0	6 0	1929	Pine Barren, Fla.			Drg.	170,000			Alabama River, Ala.
St. w.	Choctawhatchee	85	93 0	22 0	3 6	1903	do.			Snag.	1,000	2	11	Choctawhatchee River, Fla.
St. w.	GEORGIA	275	153 4	30 0	4 10	1925	Charleston, S. C.			Tow.	100,000	3	9	Chattahoochee River, Fla.

St. w.	Leota ²	167	150	6	27	8	5	3	†1888	Gadsden, Ala.			Tow.	2,000	1	7	Coosa River, Ala.	
Drg.	Muscogee	309	120	0	30	0	6	6	1904	Bainbridge, Ga.			Drg.	6,000	3	10	Chattahoochee River, Fla.	
St. w.	MONTGOMERY	411	178	0	33	0	6	0	1926	Charleston, S. C.	1926	Charleston, S. C.	Snag	160,000			Alabama River, Ala.	
Ga. s.	Santa Rosa	64	71	8	15	6	8	0	1908	Pensacola, Fla.			Lch.	5,000	2	2	Pensacola Harbor, Fla.	
Ga. s.	Shearwater	4	40	0	7	0	5	0	1908	do.			Lch.	3,000		2	Apalachicola River.	
Drg.	UPatoi	251	100	0	34	0	6	8	†1924	Columbus, Ga.			Drg.	35,000	2	8	Flint River, Ga.	
<i>Mobile, Ala.</i>																		
Ga. s.	Blakely	7	42	0	10	3	50		1926	Bayonne, N. J.			Dist.	10,000			Mobile Harbor, Ala.	
Ga. s.	Biloxi	12	40	6	11	3	3	11	1909	Gulfport, Miss.			Ten.	2,500	2	1	Do.	
St. s.	CHECKASAW ⁴	155	109	4	18	5	9	11	1908	Pensacola, Fla.			Dist.	20,000	3	8	Do.	
St. w.	DENISON	232	136	10	32	0	4	6	1915	Dubuque, Iowa			Snag.	40,000	3	16	Red River, La.	
St. s.	Horace Harding	215	91	5	21	6	9	0	1910	Pascagoula, Miss.	1910	Mobile, Ala.	Tow.	50,000	2	7	Mobile Harbor, Ala.	
El. w.	J. B. BATTLE	174	119	3	23	0	5	0	1924	Charleston, W. Va.			Tow.	7,000	2	7	Canals.	
Ga. s.	Moss Point	14	40	6	11	3	3	11	1919	Pascagoula, Miss.			Ten.	3,000	2	1	Mobile Harbor, Ala.	
Drg.	Pascagoula	771	151	6	40	0	10	6	1909	Baltimore, Md.	1909	Baltimore, Md.	Drg.	140,000	11	41	Do.	
St. w.	Pettus	488	135	0	35	0	6	6	1909	Gulfport, Miss.			Drg.	5,000	6	28	Canals.	
St. w.	R. C. McCalla	188	118	8	27	11	5	0	1900	Jeffersonville, Ind.			Snag.	33,000	3	14	Do.	
Ga. s.	Rettig	14	41	4	11	4	4	1	1914	Pascagoula, Miss.			Ten.	3,000	2	1	Do.	
St. w.	Sylph ⁵	48	33	11	16	0	2	9	1909	Demopolis, Ala.	1906	Demopolis, Ala.	Tow.	10,600	2	3	Do.	
St. s.	Tuscaloosa ⁶	212	92	0	20	8	8	0	1908	Pascagoula, Miss.	1908	Mobile, Ala.	Tow.	50,000	2	7	Mobile, Ala.	
Ga. w.	Ukanush	46	78	6	13	6	3	5	1916	do.			Tow.	8,600	2	3	Black Warrior River, Ala.	
Drg.	WAHALAK	886	151	6	40	0	11	6	1910	Baltimore, Md.			Drg.	180,000	11	41	Mobile Harbor, Ala.	
<i>Galveston, Tex.</i>																		
Ol. s.	CAPT. TALFOR	94	65	6	17	0	7	7	1925	Mobile, Ala.			Ten.	35,000	2	1	Galveston Channel, Tex.	
Ga. s.	Bastrop	16	46	6	11	0	4	9	1908	Cedar Bayou, La.			Ten.	5,000	2	1	Houston Ship Channel, Tex.	
Ga. s.	Beaumont	32	58	2	13	7	6	8	1913	Houston, Tex.	1913	Houston, Tex.	Ten.	8,000	2	1	Brazos River, W. W., Tex.	
St. s.	C. DONOVAN ⁷	130	95	0	19	0	10	0	1895	Newport News, Va.	1906	Punta Gorda, Fla.	Tow.	32,000	2	14	Aransas Pass, Tex.	
Ol. s.	CAPT. GEORGE	85	65	6	17	0	7	8	1929	Charlestown, W. Va.	1930	Charlestown, W. Va.	Tug.	48,000			Houston Ship Channel, Tex.	
Ga. s.	Copano	14	40	0	11	0	4	9	1930		1930		Lch.	11,000			Aransas Pass, Tex.	
Drg.	Col. A. M. Miller	942	138	6	37	0	13	0	1906	Galveston, Tex.	1906	Galveston, Tex.	Drg.	25,000	8	48	Galveston Channel, Tex.	
Ga. s.	E. M. Hartrick	42	60	1	16	6	5	3	1916	Morehead City, N. C.	1916	Morehead City, N. C.	Ten.	5,000	2	2	Sabine Neches Waterway.	
Drg.	Edwin R. Kimble	725	116	0	34	0	8	5	1912	Westlake, La.	1920	Galveston, Tex.	Drg.	70,000	9	43	Do.	
St. s.	GALVESTON	3,375	304	0	51	0	27	0	1908	Sparrows Point, Md.	1926	Sparrows Point, Md.	Drg.	125,000	9	44	Galveston Harbor, Tex.	
Ga. s.	Guadalupe	6	40	0	9	0	4	9	1926	Orange, Tex.			Lch.	5,000		1	Sabine Neches Waterway, Tex.	
Drg.	GULFPORT	1,202	150	0	40	0	11	6	1913	Baltimore, Md.	1914	Baltimore, Md.	Drg.	200,000	16	34	Aransas Pass, Tex.	
St. s.	IONIAN	212	111	6	23	1	13	6	1904	Camden, N. J.	1921	New Orleans, La.	Tow.	85,000	2	14	Galveston Harbor, Tex.	
Ga. s.	Leslie	6	40	0	8	0	4	3	1909	do.			Lch.	5,000		1	Galveston, Tex.	
Ol. s.	Major E. C. Smead	73	75	6	17	2	7	2	1919	Galveston, Tex.			Ten.	20,000	2	4	Do.	
Ga. s.	Mustang	6	40	0	9	0	4	9	1926	Orange, Tex.	1926	Orange, Tex.	Lch.	5,000		1	Aransas Pass, Tex.	
Ga. s.	Neches	14	40	0	11	0	4	9	1930	do.	1930		Lch.	11,000			Sabine Neches Waterway.	
Ga. s.	Neptune	15	46	2	12	6	4	5	1918	Plaquemine, La.	1918	Plaquemine, La.	Lch.	9,500		1	Aransas Pass, Tex.	
Drg.	RAYMOND	1,950	177	6	40	0	14	8	1926	Newport News, Va.	1926	Newport News, Va.	Drg.	740,000	9	26	Houston Ship Channel, Tex.	
Ga. s.	Sabine	6	40	0	9	0	4	9	1926	Orange, Tex.	1926	Orange, Tex.	Lch.	5,000		1	Do.	

¹ Formerly ga. y. Firenze (202158).

² Formerly st. s. John Mills.

³ Formerly st. p. Annie M. (106633).

⁴ Formerly st. s. Rossell.

⁵ Formerly ga. p. Sylph (116921).

⁶ Formerly st. s. Tuscaloosa (206780).

⁷ Formerly St. s. Albert F. Dewey (107148).

[†] Rebuilt, 1908 at Lock 4, Ala.

[‡] Rebuilt, 1910, at Columbus, Ga.

Rig	Name of vessel	Displacement	Dimensions			Built		Purchased		Service	Estimated value	Complement		Where employed
			Length	Breadth	Depth	When	Where	When	Where			Officers	Men	
ENGINEER CORPS, U. S. ARMY—Contd.														
<i>Galveston, Tex.—Con.</i>														
Drq.	Sam Houston	981	148 0	38 0	12 0	1915	Orange, Tex.	1915	Galveston, Tex.	Drq.	\$105,000	10	48	Sabine Neches Waterway.
Drq.	San Jacinto	981	148 0	38 0	12 0	1915	do.	1915	do.	Drq.	105,000	10	48	Houston Ship Channel, Tex.
Ga. s.	Trinity	6	40 0	9 0	4 9	1926	do.	1926	Orange, Tex.	Lch.	9,000		1	Do.
Ga. s.	Zeeland	47	86 6	13 0	6 7	1905	Boston, Mass.	1920	do.	Dist.	14,000	2	4	Galveston Channel, Tex.
<i>New Orleans, La.</i>														
Ga. s.	Balise	11	41 6	11 3	4 9	1917	Plaquemine, La.			Lch.	1,500	1	2	South Pass, Mississippi River.
Ol. s.	BELTRAMI	60	72 0	16 0	6 7	1923	Pittsburgh, Pa.			Dist.	25,000		12	Mississippi River.
St. s.	BENTAURD	2,978	271 6	47 6	23 0	1904	Richmond, Va.	1905	New Orleans, La.	Drq.	140,000	9	45	Passes of the Mississippi River.
St. w.	CHALMETTE	110	105 0	21 0	4 6	1915	Jeffersonville, Ind.			Tow.	10,000		7	Mississippi River.
St. s.	DELAMAR	302	100 2	24 0	12 9	1920	New Orleans, La.	1920	New Orleans, La.	Tow.	75,000	3	11	New Orleans, La.
St. w.	Delatour	436	150 0	28 6	7 0	1920	Plaquemine, La.			Drq.	25,000	9	33	Do.
Ga. s.	Eads	85	65 6	17 0	7 8	1830	Charlestown, W. Va.			Tug.				Do.
Ol. s.	GENERAL HUMPHREYS	81	85 6	18 0	7 0	1928	Charleston, W. Va.	1928	Charleston, W. Va.	Dist.	50,000			Do.
Ga. s.	General Reese	29	48 0	13 3	5 0	1876	New Orleans, La.	1876	New Orleans, La.	Lch.	3,000	2	1	Passes of Mississippi River.
St. w.	GEN'L JOHN NEWTON	250	175 0	23 0	7 6	1899	Dubuque, Iowa.			Tow.	40,000		12	Mississippi River.
Drq.	GROSSETETE	193	86 9	34 0	5 0	1921	Nashville, Tenn.			Drq.	1,000	3	9	New Orleans, La.
St. w.	H. S. DOUGLAS	245	138 9	28 0	5 0	1910	Jeffersonville, Ind.			Tow.	15,000			Mississippi River.
St. w.	Hyacinth	136	119 0	23 0	5 0	1923	Plaquemine, La.	1905	Patterson, La.	Tow.	10,000	2	7	New Orleans district.
Drq.	Indiana	418	167 3	34 0	6 6	1908	Jeffersonville, Ind.			Drq.	70,000	2	24	Do.
St. w.	LA FOURCHE	260	138 9	28 0	5 0	1911	New Orleans, La.			Tow.	25,000		12	Mississippi River.
St. w.	MacArthur	245	142 2	26 6	4 3	1901	Jeffersonville, Ind.	1920	Jeffersonville, Ind.	Tow.	35,000	2	12	Do.
St. s.	Manchac ¹	113	78 0	17 0	7 6	1882	Paducah, Ky.	1887	Paducah, Ky.	Tow.	1,000		6	Do.
St. s.	MARENGO ²	89	82 0	18 0	8 8	1893	Baltimore, Md.	1902	Baltimore, Md.	Tow.	2,000		7	Do.
Ga. s.	Mermantau	10	44 3	10 3	3 11	1918	Plaquemine Lock, La.			Lch.	1,000	1	1	New Orleans, La.
St. s.	MORGANZA ³	169	94 0	19 0	10 0	1802	Philadelphia, Pa.	1902	New York, N. Y.	Tow.	12,000		7	Mississippi River.
Ga. s.	Picket	17	51 0	13 0	5 9	1929	New Orleans, La.	1905	New Orleans, La.	Lch.	10,000	2	1	Southwest Pass, Mississippi River.
Ga. s.	SALVADOR	13	41 0	9 6	4 0	1906	Muskegon, Mich.	1914	Morgan City, La.	Lch.	5,000	1	1	Harvey Lock.
St. w.	TECHE	106	102 0	19 0	4 9	1911	Jeffersonville, Ind.			Tow.	9,000		7	Mississippi River.
St. w.	TENSAS	91	96 0	19 0	4 0	1905	Chicago, Ill.			Tow.	7,000		7	Do.
St. s.	TICKFAW	183	96 0	19 0	10 6	1900	Philadelphia, Pa.	1911	New York, N. Y.	Tow.	16,000		7	Do.
St. s.	TUNCA ⁴	135	90 0	19 0	10 0	1896	Baltimore, Md.	1899	Baltimore, Md.	Tow.	7,000	2	6	Do.
Ga. s.	Vermillion	15	45 6	12 6	5 9	1917	Plaquemine, La.			Lch.	500	1	1	New Orleans, La.
St. s.	YUCATAN	100	76 0	18 0	8 6	1904	Wilmington, Del.	1919	Richmond, Va.	Tow.	20,000		7	Mississippi River.
<i>Vicksburg, Miss.</i>														
St. s.	ALBERT G. THOMAS	145	93 6	20 0	10 0	1889	Baltimore, Md.			Tow.	20,000	1	5	Mississippi River.

St. w.	ARTHUR HIDER	350	163	0	30	0	6	0	1898	Jeffersonville, Ind.	1898	Jeffersonville, Ind.	Tow.	13,000	8	18	Do.
St. s.	BOAZ ¹	73	65	0	15	5	7	0	1871	Pittsburgh, Pa.	1911	New Orleans, La.	Tow.	3,000	2	3	Do.
Ol. w.	Capt. Eric Berg-land	62	80	9	18	0	3	9	1928	Charlestown, W. Va.			Tow.	25,000			Do.
Ga. s.	CARROLL ²	10	51	5	11	5	4	0	1924	Rosedale, Miss.	1916	Providence, La.	Lch.	3,500	1	1	Do.
St. w.	Chicot	160	126	6	23	0	4	6	1925	Jeffersonville, Ind.			Tow.	40,000	2	8	Do.
St. w.	CONTROL ³	256	157	6	29	0	5	6	1921	Pittsburgh, Pa.	1906	Paducah, Ky.	Tow.	50,000	4	12	Do.
St. w.	C. W. HOWELL	304	166	0	36	0	5	0	1881	South St. Louis, Mo.			Tow.	50,000	3	20	Do.
St. w.	H. ST. L. COPPER	350	166	0	30	0	6	0	1904	Jeffersonville, Ind.			Tow.	13,000	8	18	Do.
St. w.	John J. Hoopes	225	131	2	23	0	5	0	1929				Tow.	70,000			Do.
St. w.	JOS. E. RANDELL	286	155	6	32	0	5	0	1908	Jeffersonville, Ind.			Snag.	23,000	3	15	Yazoo River, La.
Ga. s.	Miro	11	44	0	10	9	4	10	1910				Lch.	5,000	1	1	Onachita River.
St. p.	Mississippi	600	213	3	38	0	7	3	1927	Paducah, Ky.			Tow.	250,000	6	12	Mississippi River.
Ol. w.	Porterfield	44	64	10	18	0	3	10	1928	Jeffersonville, Ind.	1928	Jeffersonville, Ind.	Tow.	24,000			Do.
St. s.	SIDNEY C ⁴	96	99	5	14	0	7	10	1907	New Orleans, La.	1916	Paducah, Ky.	Tow.	1,000	2	3	Do.
Drg.	SUNFLOWER	131	82	0	32	0	5	0	1925				Drg.	23,000			Big Sunflower River.
St. w.	TALLULAH	160	126	6	23	0	4	6	1922	Jeffersonville, Ind.			Tow.	3,500	1	5	Do.
St. w.	THE RAM	419	145	0	30	0	7	6	1893	do			Drg.	3,000		23	Red and Atchafalaya Rivers, La.
St. w.	TOLLINGER	362	171	0	30	0	6	0	1913	do			Tow.	30,000	8	18	Mississippi River.
St. w.	WATERWAY	417	163	0	34	0	7	0	1912	Dubuque, Iowa			Drg.	90,000	4	20	Red River, Ark.
St. s.	WHITEWATER ⁵	145	83	0	18	0	9	0	1875	Camden, N. J.	1911	New Orleans, La.	Tow.	9,000	2	5	Mississippi River.
<i>Memphis, Tenn.</i>																	
St. w.	A. D. Allen	150	137	10	25	0	4	0	1914	Batesville, Ark.			Tow.	5,500	2	6	Upper White River, Ark.
St. w.	Aldebaran	128	148	0	26	0	4	0	1924	Wabasha, Minn.			Tow.	20,000			Mississippi River.
St. w.	ARKANSAS	240	155	6	30	0	4	6	1900	Jeffersonville, Ind.			Snag.	20,000	6	16	Arkansas River, Ark.
St. w.	AUGUSTUS J. NOLTY	135	137	0	24	0	5	0	1912	Dubuque, Iowa			Tow.	10,600	2	9	Mississippi River.
St. w.	B. M. HARROD	1,330	210	0	44	0	8	6	1907	Grafton, Ill.			Drg.	100,000	8	31	Do.
St. w.	C. B. REESE	365	195	9	36	0	5	4	1879	Carondelet, Mo.			Snag.	45,000	9	23	Arkansas and White Rivers.
St. w.	CAPT. CHAS. D. HARRIS	265	137	6	29	0	5	6	1921	Pittsburgh, Pa.			Tow.	60,000	2	9	Mississippi River.
St. w.	CHISCA	460	185	0	34	0	6	0	1923	Memphis, Tenn.			Tow.	85,000	2	15	Do.
Drg.	DELTA	830	215	3	38	0	8	4	1897	Clifton Terrace, Ill.			Drg.	15,000	10	25	Do.
Ol. w.	F. H. HILLIARD	150	139	6	24	0	5	3	1927	Charleston, W. Va.	1927	Charleston, W. Va.	Tow.	90,000	3	10	Do.
St. w.	HENRY FLAD	834	199	0	44	0	7	0	1901	Grafton, Ill.			Drg.	30,000	10	28	Do.
St. s.	INSPECTOR	258	144	0	26	0	6	0	1915	Charleston, W. Va.			Tun.	30,000	6	14	Do.
St. w.	IOTA	800	199	0	44	0	7	0	1900	Grafton, Ill.			Drg.	3,000	11	26	Do.
St. w.	ITASCA	80	93	0	16	0	5	0	1922	Memphis, Tenn.			Tow.	20,000	2	2	Do.
St. w.	John Ewens	160	136	6	23	0	4	0	1913	Jeffersonville, Ind.			Tow.	13,000	4	10	Do.
St. w.	JUPITER	127	118	0	20	0	4	6	1912	do			Tow.	8,000	4	7	Do.
Drg.	Keokuk	347	112	0	40	0	6	0	1914	Rockland, Ill.			Drg.	30,000			Do.
St. w.	LIEUT. AUGUSTIN	182	137	7	24	0	5	0	1911	Dubuque, Iowa	1911	Dubuque, Iowa	Tow.	12,000	2	9	Do.
St. w.	LIEUT. GURNEY	182	137	7	24	0	5	0	1911	do	1911	do	Tow.	9,000	2	9	Do.
St. w.	LIEUT. LEWIS	182	137	7	24	0	5	0	1911	do	1911	do	Tow.	11,000	2	9	Do.
St. w.	LUTHER L. GRIP-PITH	109	118	0	20	0	4	6	1923	Pittsburgh, Pa.			Tow.	30,000	2	8	Do.
Drg.	No. 68 ¹⁰	220	104	7	30	6	5	4	1912	Batesville, Ark.			Drg.	6,000	3	5	White River, Ark.
Drg.	OMEGA	600	208	2	40	4	7	0	1896	Pittsburgh, Pa.			Drg.	260,000	13	35	Mississippi River.
St. w.	OSCEOLA	81	110	0	22	2	4	2	1923	Jeanerette, La.			Tow.	90,000			Do.
Ol. s.	Penguin	26	50	7	11	0	5	0	1930	Paducah, Ky.	1930	Paducah, Ky.	Lch.	15,000			Do.
Ol. s.	Petrel	18	41	1	10	6	4	9	1930	do	1930	do	Lch.	13,000			Do.
St. w.	Robert McGregor	769	207	1	44	4	7	0	1914	Dubuque, Iowa			Drg.	290,000	7	52	Do.

¹ Formerly (s st. s. John Orm No. 2 (76556).
² U. S. Engineer General Comstock.
³ Formerly (s st. s. Maude H. (95553).
⁴ U. S. Engineer General Abbot.
⁵ Formerly (s st. s. Alfred W. Booth (107383).
⁶ U. S. Engineer General Gillespie.

⁷ Formerly (s st. s. Isabella T. Dempsey (100651).
⁸ U. S. Engineer Gen. A. A. Humphreys.
⁹ Formerly st. s. Boaz (2813).
¹⁰ Formerly ga. s. My Choice (209604).
¹¹ Formerly st. y. Scimitar II (202126).

¹² Formerly st. s. Sydney C. (205887).
¹³ Formerly st. s. Whitewater (80544).
¹⁴ Formerly dredge Van Frank.
¹⁵ Rebuilt, 1924.

Rig	Name of vessel	Displacement	Dimensions			Built		Purchased		Service	Estimated value	Complement		Where employed
			Length	Breadth	Depth	When	Where	When	Where			Officers	Men	
	ENGINEER CORPS, U. S. ARMY—Contd.													
	<i>Memphis, Tenn.—Continued</i>													
		<i>Tons</i>	<i>Ft. in.</i>	<i>Ft. in.</i>	<i>Ft. in.</i>									
St. w.	SATURN.....	137	118 0	20 0	4 6	1912	Jeffersonville, Ind.			Tow.	\$8,000	4	7	Mississippi River.
St. w.	SEQUOYAN.....	292	137 6	29 0	6 3	1925	do.			Tow.	100,000			Do.
St. w.	TOM STALLINGS.....	268	145 6	30 0	4 4	1929	Charlestown, W. Va.			Snag.	70,000			Black River, Ark.
St. w.	W. M. GARDNER.....	97	124 0	24 7	4 0	1918	Waverly, Mo.			Tow.	18,000			Mississippi River.
St. w.	W. M. REES.....	135	137 0	24 0	5 0	1912	Dubuque, Iowa.			Tow.	10,000	2	9	Do.
Drg.	ZETA.....	650	166 4	40 0	7 6	1898	Grafton, Ill.			Drg.	14,000	13	37	Do.
	<i>Nashville, Tenn.</i>													
St. w.	Colbert.....	226	137 10	26 2	4 6	1915	Jeffersonville, Ind.			Tow.	40,000	1	7	Tennessee River.
St. w.	John.....	60	102 6	18 9	3 3	1908	do.			Tow.	2,500	1	4	Cumberland River.
Ol. w.	JOHN C. IRWIN.....	170	96 0	20 0	4 6	1924	Nashville, Tenn.			Tow.	30,000	1	4	Tennessee River.
Drg.	KENTUCKY.....	350	105 0	34 0	6 8	1900	Paducah, Ky.			Drg.	70,000		10	Do.
Drg.	TISHOMINGO.....	383	108 0	44 0	5 5	1912	Muscle Shoals, Ala.			Drg.	40,000		6	Cumberland River.
St. w.	WARHO.....	250	141 0	27 0	5 1	1915	Dubuque, Iowa.			Tow.	23,000		8	Do.
	<i>Chattanooga, Tenn.</i>													
Drg.	Kwasind.....	243	85 6	29 10	6 6	1899	Knoxville, Tenn.			De.	15,000	1	7	Tennessee River.
St. w.	McPherson.....	120	115 0	23 6	3 6	1912	Nashville, Tenn.			Tow.	5,000	5	15	Do.
St. w.	Ocoee.....	107	115 0	23 5	3 0	1914	Muscle Shoals Canal, Ala.	1919	Muscle Shoals Canal, Ala.	Tow.	10,000		7	Do.
El. w.	TENNESSEE.....	234	161 1	29 0	4 6	1930	Point Pleasant, W. Va.			Tow.	150,000			Do.
Drg.	Virginia.....	215	80 0	30 0	6 0	1905	Ambridge, Pa.			Drg.	10,000	2	10	Do.
	<i>Louisville, Ky.</i>													
St. w.	Ben Franklin.....	173	136 0	27 0	4 10	1915				Tow.	15,000			Ohio River.
Drg.	Casey.....	163	86 9	27 3	6 9	1907				Drg.	3,000			Louisville and Portland Canal.
St. w.	MAMMOTH CAVE.....	284	141 1	32 7	4 9	1908	Jeffersonville, Ind.			Snag.	10,000	3	14	Green and Barren Rivers.
St. w.	CHEROKEE.....	278	142 4	27 6	4 8	1914	Jeffersonville, Ind.			Tow.	13,000	2	6	Louisville and Portland Canal.
St. w.	GENERAL CRAIG-HILL.....	190	133 9	28 0	4 3	1911	do.			Tow.	13,000	2	6	Ohio River.
St. w.	H. S. TABER.....	754	206 9	44 4	7 0	1914	Dubuque, Iowa.			Drg.	100,000	12	50	Do.
Drg.	LAKE CHARLES.....	715	124 3	36 8	9 6	1907	Sparrows Point, Md.			Drg.	109,000	9	46	Do.
St. w.	MIAMI.....	229	157 1	31 0	4 3	1912				Tow.	50,000			Do.
Drg.	NOLIN RIVER.....	224	116 8	30 0	6 10	1915	Pittsburgh, Pa.	1915	Pittsburgh, Pa.	Drg.	20,000		7	Do.
Ga. s.	No. 296.....	13	40 0	12 0	2 4	1926	Brookport, Ill.			Ten.	700			Do.
Ga. s.	No. 297.....	11	40 0	10 0	2 3	1926	Caseyville, Ky.			Ten.	700			Do.
Ga. s.	Orlandum.....	8	46 4	11 1	5 0	1929				Lch.	13,000			Do.
St. w.	Shawnee.....	183	119 6	23 2	4 9	1897				Tow.	9,000			Do.
Drg.	Watauga.....	361	108 0	34 0	7 6	1925	Louisville, Ky.	1925	Louisville, Ky.	Drg.	23,000		6	Do.
Drg.	Northern No. 2.....	306	98 0	32 3	6 0	1925	do.			Drg.	20,000			Do.

St. Louis, Mo.															
St. w.	FORT CHARLES ¹	815	222	0	46	0	8	0	1908	Dubuque, Iowa	Drg.	130,000	10	30	Mississippi River.
St. w.	FORT GAGE ²	815	222	0	46	0	8	0	1908	do	Drg.	160,000	10	30	Do.
El. w.	GOVERNOR	200	121	9	23	0	4	0	1926	Jeffersonville, Ind.	Tow.	125,000	5	10	Do.
St. p.	H. G. WRIGHT	1,200	190	0	62	0	8	0	1880	St. Louis, Mo.	Snag.	32,000	6	36	Do.
St. w.	KASKASKIA ³	150	120	0	25	0	4	7	1900	Jeffersonville, Ind.	Tow.	16,000	2	4	Do.
Drg.	St. Paul	347	112	0	40	0	6	0	1914	Rock Island, Ill.	Drg.	37,000		21	Do.
St. w.	SALVIA ⁴	150	118	3	25	0	4	7	1900	do	Tow.	13,000	2	4	Do.
Drg.	SELMA ⁵	600	168	6	41	0	6	9	1898	do	Drg.	35,000	14	39	Do.
Ol. s.	TECUMSEH	215	131	0	23	0	5	4	1928	Charleston, W. Va.	Tow.	125,000			Do.
Drg.	THEBES ⁶	600	168	6	41	0	6	9	1898	Jeffersonville, Ind.	Drg.	18,000	9	34	Do.
St. w.	TUSCUMBIA	541	139	4	32	8	8	4	1914	Ambridge, Pa.	Tow.	83,000	6	16	Do.
Kansas City, Mo.															
St. w.	BIXBY	288	159	0	30	0	5	0	1929	Gasconade, Mo.	Tow.	120,000			Missouri River.
Ga. s.	BURLINGTON	8	40	8	8	0	2	8	1929		Lch.	5,000			Do.
St. w.	General James F. McIndoe	183	136	0	24	0	5	3	1925	Gasconade, Mo.	Tow.	45,000	2	7	Do.
St. w.	DANIEL BOONE	146	128	2	26	0	4	0	1925	do	Tow.	20,000	2	7	Do.
Ga. s.	Dearborn	8	40	8	8	0	2	8	1929		Lch.	5,000			Do.
St. w.	EDWIN M. BALDWIN	143	139	0	24	0	5	0	1917	Gasconade, Mo.	Tow.	28,000	2	8	Do.
St. w.	GENERAL CHITTENDEN	160	130	0	26	0	4	0	1925	do	Tow.	34,000	2	7	Do.
St. w.	GEO. G. KEITH	180	129	3	26	0	4	0	1925	do	Tow.	75,000	2	7	Do.
Ga. s.	Independence	8	40	8	8	0	2	8	1929	1914 Gasconade, Mo.	Lch.	5,000			Do.
Ga. s.	Mission	8	40	8	8	0	2	8	1929		Lch.	5,000			Do.
Drg.	No. 1	120	100	0	30	0	4	3	1922	Gasconade, Mo.	Drg.	3,000	1	6	Osage River.
Ga. s.	Richland	8	40	8	8	0	2	8	1929		Lch.	5,000			Missouri River.
Ga. s.	Spokane	8	40	8	8	0	2	8	1929		Lch.	5,000			Do.
St. w.	SUTER	268	159	0	30	0	5	0	1928	Gasconade, Mo.	Tow.	110,000			Do.
Ol. w.	Wild Goose	146	100	0	21	0	4	9	1928	1929 Charleston, W. Va.	Tow.	35,000			Do.
St. Paul, Minn.															
St. w.	GENERAL ALLEN	200	136	0	30	0	5	9	1916	Jeffersonville, Ind.	Tow.	28,000	3	11	Mississippi River.
St. w.	Pelee	250	119	0	30	0	5	0	1909	South Stillwater, Minn.	Drg.	6,000	1	17	Mississippi and Wisconsin Rivers.
Drg.	Vesuvius	244	114	8	30	0	5	0	1909	Fountain City, Wis.	Drg.	6,000	1	17	Do.
Rock Island, Ill.															
Drg.	Apo †	264	130	0	27	0	4	6	1912		Drg.	20,000	2	20	Mississippi River.
Drg.	DAVENPORT	347	112	0	40	0	6	0	1914	Rock Island, Ill.	Drg.	35,000		21	Do.
St. w.	ELLEN	173	150	0	30	0	5	2	1907	La Crosse, Wis.	Tow.	29,000			Do.
Drg.	Etna †	258	130	0	27	0	4	6	1909	Keokuk, Iowa	Drg.	17,000	2	20	Do.
Drg.	Geyser †	210	120	0	23	0	4	0	1912	Milan, Ill.	Drg.	18,000	2	20	Do.
St. w.	Grace	76	92	6	16	6	3	6	1904	Keokuk, Iowa	Tow.	3,000		11	Do.
Drg.	Hecla	175	126	0	25	0	4	6	1901	Fountain City, Wis.	Drg.	13,000	2	20	Do.
St. w.	LE CLARE	243	144	1	31	0	4	1	1915	Grafton, Ill.	Tow.	30,000		20	Do.
St. w.	MAMIE S. BARRETT	321	146	10	30	0	5	0	1921	Jeffersonville, Ind.	Tow.	60,000			Do.
St. w.	Marion	84	94	0	16	6	3	6	1895	do	Tow.	3,000		6	Do.
Drg.	Mayon †	275	130	0	27	0	4	6	1912	do	Drg.	21,000	2	20	Do.
St. w.	MINNEAPOLIS	235	144	1	31	0	4	1	1915	Grafton, Ill.	Tow.	30,000		20	Do.
St. w.	MUSCATINE	243	144	1	31	0	4	1	1915	do	Tow.	32,000		12	Do.
St. w.	NAUVOO	240	144	1	31	0	4	1	1915	do	Tow.	31,000		12	Do.
St. w.	Ruth	80	94	0	18	4	3	6	1895	Keokuk, Iowa	Tow.	2,000		11	Do.
Ga. s.	Sny	19	52	6	13	0	4	0	1913	Milan, Ill.	Ten.	3,500		3	Do.
Drg.	Taal †	264	130	0	27	0	4	6	1912	Keokuk, Iowa	Drg.	21,000	2	20	Do.

¹ Formerly U. S. Engineer No. 6.
² Formerly U. S. Engineer No. 5.
³ Formerly U. S. Engineer No. 9.

⁴ Formerly U. S. Engineer No. 8.
⁵ Formerly U. S. Engineer No. 3.
⁶ Formerly U. S. Engineer No. 4.

† Composite.
‡ Hull rebuilt.

Rig	Name of vessel	Dis- place- ment	Dimensions			Built		Purchased		Service	Esti- mated value	Comple- ment		Where employed
			Length	Breadth	Depth	When	Where	When	Where			Offi- cers	Men	
ENGINEER CORPS, U. S. ARMY—Contd.														
<i>Cincinnati, Ohio</i>														
El. w.	Burnett	88	84 2	17 0	3 9	1926	Nashville, Tenn.			Ten.	\$50,000	2	2	Kentucky River.
Drg.	C. B. HARRIS	1,304	235 7	50 0	8 0	1924	Charleston, W. Va.			Drg.	300,000	12	21	Ohio River.
Drg.	CARROLLTON	250	86 0	30 0	6 9	1901	Ambridge, Pa.			Drg.	38,000	1	7	Kentucky River.
St. w.	CAYUGA	254	163 8	31 0	4 3	1916	Cincinnati, Ohio.			Tow.	50,000	3	14	Ohio River.
Ga. w.	CHENOKA	32	77 5	10 0	3 2	1920	Frankfort, Ky.			Tow.	10,000	1	1	Kentucky River.
Ga. w.	Comet	21	75 6	15 0	2 5	1910	Hanging Rock, Ohio.	1912	Hanging Rock, Ohio.	Tow.	1,000	1	2	Ohio River.
Scw.	GUYANDOT	229	157 11	31 0	4 3	1912	Cincinnati, Ohio.			Tow.	75,000	5	13	Do.
St. w.	IROQUOIS	176	148 2	28 6	4 3	1912	Dubuque, Iowa.	1912		Snag.	37,000	4	8	Do.
St. w.	KENTUCKY	360	148 0	30 0	5 6	1909	Jeffersonville, Ind.			Snag.	50,000	3	9	Kentucky River.
Drg.	MAJ. J. C. MAL- LEBY.	665	189 0	32 0	9 0	1913	Baltimore, Md.			Drg.	130,000	10	44	Ohio River.
Drg.	MARIETTA	297	140 0	34 0	6 6	1915	Dubuque, Iowa.			Drg.	55,000	2	16	Do.
Ga. s.	No. 22	4	40 0	12 0	2 2	1920	Dam No. 37, Ohio River.			Lch.	300		2	Do.
St. w.	OTTAWA	254	163 8	31 0	4 3	1916	Cincinnati, Ohio.			Tow.	50,000	2	14	Do.
Drg.	PORTLAND	160	100 8	22 0	5 3	1914	Jeffersonville, Ind.			Drg.	7,000	1	6	Do.
St. w.	SCIOTO	229	157 11	31 0	4 3	1912	do.			Tow.	48,000	6	12	Do.
<i>Huntington, W. Va.</i>														
Drg.	COL. M. B. ADAMS	383	108 8	34 0	7 0	1912	Huntington, W. Va.	1912		Drg.	45,000	1	8	Ohio River.
El. w.	FORT SCOTT		90 0			1930	Charlestown, W. Va.	1930	Charlestown, W. Va.	Tow.				Kanawha River.
El. w.	GILLETTE	107	86 6	17 0	3 9	1926	Nashville, Tenn.	1926	Nashville, Tenn.	Tow.	50,000	1	3	Muskingum River.
Drg.	CINCINNATI	297	145 5	34 0	6 10	1915	Jeffersonville, Ind.			Drg.	52,000	2	16	Ohio River.
St. s.	JAMES RUMSEY	123	120 0	22 0	4 3	1903	Charleston, W. Va.	1903	Charleston, W. Va.	Tow.	20,000	1	8	Kanawha River.
El. w.	KANAWHA	85	84 3	16 0	3 7	1925	Jeffersonville, Ind.			Tow.	30,000	1	3	Ohio River.
Drg.	Malta	160	70 4	31 4	6 10	1888	Muskingum, Ohio.			Drg.	6,000	2	4	Muskingum River.
Drg.	OSWEGO	235	195 7	31 3	6 1	1883	St. Louis, Mo.			Drg.	30,000	2	16	Ohio River.
<i>Pittsburgh, Pa.</i>														
St. w.	GEORGE S. NUTT	365	138 4	29 0	5 6	1924	Charleston, W. Va.			Tow.	150,000	2	7	Monongahela River.
Ga. s.	Katydid	80	40 7	9 6	7 0					Lch.	2,000		1	Do.
Drg.	No. 1, M. R.	340	92 0	32 0	7 0	1912	Lock 4, Pa.			Drg.	12,000	1	10	Do.
Drg.	No. 3, M. R.	334	100 6	34 0	6 6	1924	Beaver Falls, Va.			Drg.	60,000	1	6	Do.
St. w.	SWAN	264	189 9	30 0	5 0	1903	Pittsburgh, Pa.	1903	Pittsburgh, Pa.	Tow.	42,000	2	9	Do.
St. w.	PENNOVA	350	144 1	28 0	5 0	1925	Marietta, Ohio.			Tow.	110,000	2	7	Do.
Ol. w.	NEMACOLIN	66	89 0	16 0	4 0	1929		1930	Pittsburgh, Pa.	Tow.	27,000			Do.
Drg.	OHIO	300	113 9	32 0	6 8	1873				Drg.	30,000			Ohio River.
<i>Buffalo, N. Y.</i>														
St. s.	BUFFALO	130	78 0	17 0	11 0	1912	Cleveland, Ohio.	1928	Cleveland, Ohio.	Tug.	23,000			Do.
St. s.	BURTON	1,354	177 0	38 0	19 0	1904	Sparrows Point, Md.	1904	Sparrows Point, Md.	Drg.	93,000	9	36	Cleveland, Ohio.
St. s.	CHURCHILL		50 0	13 0	8 0	1928	Buffalo, N. Y.			Ten.	5,000			Buffalo Harbor, N. Y.
St. s.	COL. M. J. McDON- OUGH.	185	84 0	22 2	10 2	1915	Ferrysburg, Mich.	1924	New York, N. Y.	Tow.	33,000	2	4	Do.

St. s.	FLAGLER.....	302	100	2	24	0	12	9	1920	New Orleans, La.....	1924	Philadelphia, Pa.....	Tow.	70,000	2	7	Do.
Drg.	IRONDEQUOIT.....	618	110	4	40	0	12	3	1914	Manitowoc, Wis.....	1924	Buffalo, N. Y.....	Drg.	90,000	3	21	Do.
Ol. s.	Judson.....	90	98	0	17	6	8	4	1928	Chicago, Ill.....	1930	Detroit, Mich.....	Dist.	50,000	2	5	Cleveland, Ohio.
Ol. s.	Quintus.....		65	6	18	4	7	8	1931	Duluth, Minn.....	1931	Duluth, Minn.....	Tug.	45,000			Buffalo, N. Y.
Ga. s.	Scaquada.....	65	82	9	14	4	9	6	1914	Muskegon, Mich.....	1914	Muskegon, Mich.....	Dist.	18,000	2	4	Buffalo Harbor, N. Y.
El. s.	TAYLOR.....	1,300	200	2	41	0	19	6	1926	Kearney, N. J.....	1926	Kearney, N. J.....	Drg.	467,000	5	30	Do.
St. s.	THOS. LINCOLN CASEY. ¹	90	71	0	14	8	8	0	1898	Toledo, Ohio.....	1898	Toledo, Ohio.....	Tow.	3,500	2	2	Do.
<i>Detroit, Mich.</i>																	
St. s.	ALFRED NOBLE ²	83	76	6	15	6	7	0	1905	Toledo, Ohio.....	1905	Toledo, Ohio.....	Tug.	15,000	1	3	St. Marys River, Mich.
Ga. s.	Arrowhead.....	9	39	6	9	2	4	2	1926		1926		Dist.	5,500			Detroit, Mich.
Ol. s.	CAPT. A. CANFIELD.	18	50	0	10	0	4	6	1923	Baltimore, Md.....			Ten.	10,000		3	St. Marys River, Mich.
Ga. s.	E. S. WHEELER.....	9	45	0	11	0	4	8	1924	North Tonawanda, N. Y.	1924	North Tonawanda, N. Y.	Ten.	7,000		2	Detroit River.
Ga. s.	Lieut. A. C. Tippin	95	81	6	18	0	8	6	1914	Westlake, La.....	1921		Dist.	7,000	2	2	Do.
St. s.	MARGARET.....	175	140	0	18	1	10	7	1913	Morris Heights, N. Y.	1920		Dist.	20,000	8	7	Surveys north and northwest lakes.
St. s.	PEARY.....	345	144	6	22	6	12	7	1918		1930		Dist.	40,000			Do.
<i>Chicago, Ill.</i>																	
Ol. s.	COL. J. D. GRAHAM	43	54	4	13	0	7	3	1924	Baltimore, Md.....	1924	Baltimore, Md.....	Ten.	23,000		3	Chicago district works except Illinois River.
St. w.	COMANCHE.....	200	141	0	28	2	5	7	1915	Dubuque, Iowa.....	1915	Dubuque, Iowa.....	Tow.	29,000	2	7	Illinois River.
St. s.	ILLIANA.....	18	65	0	15	4	6	8	1925		1930	Chicago, Ill.....	Sur.	14,000			Chicago district.
Drg.	Illinois.....	337	98	0	34	0	8	0	1914	Peoria, Ill.....	1914	Peoria, Ill.....	Drg.	13,000		12	Illinois River.
Ga. s.	Lincoln.....	15	51	4	11	9	5	10	1915	Manitowoc, Wis.....			Ten.	3,000		1	Chicago district.
Ga. s.	Major Wm. Whistler.	5	35	2	8	6	4	2	1923	North Tonawanda, N. Y.	1913	North Tonawanda, N. Y.	Lch.	3,200		2	Do.
St. w.	Pearl.....	60	107	1	19	6	3	4	1900	Beardstown, Ill.....	1909	Beardstown, Ill.....	Tow.	9,500	4	8	Illinois River.
<i>Milwaukee, Wis.</i>																	
St. s.	Ariadne.....	20	45	0	11	6	5	0	1899	Manitowoc, Wis.....	1920	Manitowoc, Wis.....	Lch.	2,000	1	1	Lake Michigan.
St. s.	CUMBERLAND.....	377	142	0	27	0	17	0	1898	Baltimore, Md.....	1920	New Orleans, La.....	Tow.	115,000	3	2	Do.
Drg.	DE PERE.....	300	118	1	31	6	5	5	1924	Green Bay, Wis.....			Drg.	70,000	1	6	Fox River.
Ga. s.	Elder.....	23	49	3	12	0	6	0	1920	Manitowoc, Wis.....			Lch.	4,800	1	1	Lake Michigan.
St. s.	GEN'L G. G. MEADE.	1,052	177	0	38	1	19	0	1904	Sparrows Point, Md.....			Drg.	128,000	5	30	Do.
St. s.	Gen. Gillmore.....	47	63	4	14	8	4	10	11889	Chicago, Ill.....	1889	Chicago, Ill.....	Tow.	4,200	2	6	Do.
Drg.	KEWAUNEE ³	542	109	4	33	3	9	6	1913	Milwaukee, Wis.....			Drg.	50,000	2	17	Do.
Ga. s.	Kingsfisher.....	19	42	0	10	4	4	6	1908	Manitowoc, Wis.....			Lch.	300	1	1	Do.
St. s.	MANITOWOC ⁴	200	100	0	20	0	10	7	1909	do.....			Dist.	35,000	4	6	Do.
St. s.	MARINETTE.....	150	81	0	20	6	8	5	1908	Buffalo, N. Y.....	1924	Buffalo, N. Y.....	Tow.	40,000	2	6	Do.
St. p.	MENASHA.....	143	108	4	20	0	5	0	1926	Duluth, Minn.....	1926	Duluth, Minn.....	Tow.	80,000	4	8	Fox River.
Ga. s.	MENOMONIE.....	54	53	3	13	0	7	8	1924	Baltimore, Md.....			Lch.	27,000	1	1	Lake Michigan.
Ol. s.	Muskegon.....		65	6	18	4	7	8	1931	Duluth, Minn.....	1931		Tug.	45,000			Duluth district.
Ol. p.	NEENAH.....	100	61	0	20	0	5	4	1928	Sturgeon Bay, Wis.....			Tow.	50,000	2	2	Fox River.
Ol. s.	Racine.....		65	6	18	4	7	8	1931	Duluth, Minn.....	1931		Tug.	45,000			Duluth district.
Drg.	Saginaw.....	226	83	9	26	7	6	8	1891	Saginaw, Mich.....	1891	Saginaw, Mich.....	Drg.	6,000	1	4	Fox River.
Drg.	WINNECONNE	217	101	1	30	0	6	4	1926	Sturgeon Bay, Wis.....	1926	Sturgeon Bay, Wis.....	Drg.	70,000	3	4	Do.
<i>Duluth, Minn.</i>																	
Ol. s.	Barlow.....		65	6	18	4	7	8	1931	Duluth, Minn.....	1931		Tug.	45,000			Duluth district.
Der.	COLEMAN.....	502	147	5	40	0	10	6	1924	do.....	1924	Duluth, Minn.....	Der.	80,000	1	7	Do.

¹ Formerly *ga. p. Comet.

² Formerly *a st. s. Gen'l John M. Wilson.

³ Formerly *U. S. Engineer Gen'l John M. Wilson.

⁴ Formerly st. s. Alfred Noble (202208).

* Formerly st. s. Engineer (206819).

† Composite.

‡ Rebuilt, 1906.

Government Vessels

1027

Rig	Name of vessel	Displacement	Dimensions			Built		Purchased		Service	Estimated value	Complement		Where employed
			Length	Breadth	Depth	When	Where	When	Where			Officers	Men	
ENGINEER CORPS, U. S. ARMY—Contd.														
<i>Duluth, Minn.—Contd.</i>														
Drg.	COL. D. D. GAILLARD	Tons 780	Ft. in. 116 0	Ft. in. 40 0	Ft. in. 11 6	1916	Green Bay, Wis.	1916	Green Bay, Wis.	Drg.	\$65,000	2	18	Duluth district.
Drg.	TRAVERSE	242	122 0	26 2	8 1	1928	Warroad, Minn.			Drg.	40,000			Warroad, Minn.
St. s.	ESSAYONS	172	85 0	21 0	11 6	1908	Muskegon, Mich.	1908	Muskegon, Mich.	Tow.	22,000	2	7	Duluth district.
St. s.	GEN. C. B. SEARS	265	110 7	22 0	12 0	1915	do.	1915	do.	Tow.	50,000	3	7	Do.
St. s.	West Noebiah	47	59 5	15 1	6 6	1909	Sault Ste. Marie, Mich.	1920	Chicago, Ill.	Ten.	100	2	1	Do.
St. s.	Lakewood	11	49 0	10 3	5 0	1927	St. Paul, Minn.	1928	St. Paul, Minn.	Dist.	6,000			Lake of the Woods.
<i>San Francisco, Calif.</i>														
Ga. s.	H. L. Demeritt	16	45 5	10 8	5 8	1925	Mare Island, Calif.			Lch.	16,000	1	1	Oakland Harbor.
Ga. s.	Fall	41	60 0	16 1	5 8	1918	Sacramento, Calif.			Ten.	9,000		3	Sacramento River.
El. s.	MACKENZIE	3,015	268 5	46 0	22 6	1924	Chester, Pa.	1924	Chester, Pa.	Drg.	1,080,000	14	31	Mare Island Strait.
Ga. s.	Pit.	41	60 0	16 1	5 8	1918	Sacramento, Calif.			Ten.	9,000		3	Sacramento River.
Ga. s.	Rio Vista	45	60 0	16 0	7 0	1913	do.	1913	Sacramento, Calif.	Ten.	2,500	1	2	Do.
Drg.	SACRAMENTO	828	198 8	40 0	11 6	1913	Pittsburg, Calif.			Drg.	100,000	10	30	Do.
Drg.	SAN JOAQUIN	828	198 8	40 0	11 6	1913	do.			Drg.	100,000	10	30	Do.
St. s.	SAN PABLO	1,150	163 6	35 0	17 0	1916	Baltimore, Md.			Drg.	160,000	8	31	San Pablo Bay, Calif.
Ga. s.	Suisun	73	85 9	15 6	9 6	1914	Astoria, Oreg.	1914	Astoria, Oreg.	Dist.	12,000	3	2	Oakland, Calif.
St. p.	Yuba	410	166 0	37 8	5 6	1925	Alameda, Calif.			Snag.	60,000	4	26	Sacramento, Calif.
<i>Portland, Oreg.</i>														
Drg.	Cascades 1	90	70 0	30 0	4 0	1915	Portland, Oreg.			Drg.	5,000	1	7	Cascades Canal, Oreg.
Drg.	Celilo	84	76 0	22 0	4 4	1916	Big Eddy, Oreg.			Drg.	1,700	1	5	Dallas-Celilo Canal, Oreg.
St. s.	CLATSOP	1,800	183 0	38 0	23 0	1908	Newport News, Va.			Drg.	140,000	8	37	Columbia and Willamette River.
St. s.	COL. P. S. MICHIE	1,526	244 6	43 0	20 0	1913	Seattle, Wash.	1913	Seattle, Wash.	Drg.	220,000	10	27	Coos Bay, Oreg.
Drg.	Coos	250	100 0	40 6	7 1	1920	Marshfield, Oreg.	1920	Marshfield, Oreg.	Drg.	14,000	1	5	Do.
St. s.	G. H. Mendell	150	101 0	19 6	10 0	1889	Portland, Oreg.			Dist.	8,000	2	7	Columbia and Willamette Rivers.
Ol. s.	Gen. Chas. F. Powell	54	64 11	16 0	6 8	1925	do.				20,000		3	Coos Bay, Oreg.
Ga. s.	Hyak	18	51 6	11 6	4 9	1924	Seattle, Wash.			Ten.	8,000	1		Columbia River.
St. s.	H. M. Adams	95	78 4	16 10	7 6	1913	Astoria, Oreg.			Tow.	5,000	2	3	Do.
St. s.	J. C. Post	95	78 4	16 10	7 6	1913	do.			Tow.	5,000	2	3	Do.
Ga. s.	Kilchis	15	44 6	11 10	3 5	1927	North Cove, Wash.			Ten.	1,400		1	Coos Bay, Oreg.
Drg.	Monticello	195	103 3	34 0	5 10	1915	St. Helens, Oreg.			Drg.	6,000	2	5	Willamette River.
Ol. s.	Morton L. Tower	54	64 11	16 0	6 8	1925	Portland, Oreg.				20,000		3	Coos Bay, Oreg.
Drg.	MULTNOMAH	1,135	269 4	38 0	9 6	1913	St. Helens, Oreg.			Drg.	120,000	6	40	Columbia and Willamette Rivers, Oreg.
Drg.	No. 1	145	70 0	30 0	4 9	1921	Tillamook, Oreg.			Drg.	3,500	1	5	Tillamook Bay and Bar.
Drg.	No. 11	140	90 0	32 0	7 0	1921	Portland, Oreg.			Drg.	5,600	1	5	Coquille Bar and Harbor.
Ga. s.	Santiam	11	45 0	11 0	3 6	1926	Astoria, Oreg.			Ten.	6,600		1	Willamette River.
St. s.	SAVANNAH	1,400	177 0	38 0	19 0	1904	Sparrows Point, Md.			Drg.	100,000	9	33	Portland, Oreg.
Drg.	WAHIAKUM	1,135	269 4	38 0	9 6	1913	Portland, Oreg.			Drg.	6,500	6	40	Columbia and Willamette Rivers.

Seattle, Wash.														
St. s.	Culebra	3,230	288 0	47 6	25 0	1907	Sparrows Point, Md.	1923	Panama Canal	Drg.	200,000	9	47	Grays Harbor.
Ga. s.	Orcas	43	70 6	13 8	7 4	1913	Winslow, Wash.			Dist.	17,000	2	2	Puget Sound.
Drg.	Oregon	645	120 0	35 4	9 5	1908	Portland, Oreg.			Drg.	6,000	8	33	Willapa River.
St. w.	W. T. PRESTON	291	161 10	33 6	5 6	1915	Winslow, Wash.	1915	Winslow, Wash.	Drg.	40,000	3	9	Puget Sound.

Rig	Name of vessel	Tonnage		Dimensions			Built		Cost	Complement		Station
		Gross	Net	Length	Breadth	Depth	When	Where		Officers	Crew	
	ORDNANCE DEPARTMENT, U. S. ARMY											
	Man O' War (GL2)	4		Feet 35.0	Feet 8.6	Feet 5.0	1918	Navy yard, Portsmouth, N. H.	\$0,000		2	Aberdeen Proving Grounds, Md.
Ga. s.	Virginia			46.0	8.0	4.5	1918	City Island, N. Y.	3,500	1	2	Do.
Ga. s.	Motorior	18	12	49.7	13.1	4.8	1918	Brooklyn, N. Y.	15,000		2	Do.

Rig	Name of vessel	Tonnage		Dimensions			Built		Estimated cost	Service	Where employed	
		Gross	Net	Length	Breadth	Depth	Draft	When				Where
	PUBLIC HEALTH SERVICE, TREASURY DEPARTMENT											
Ga. s.	Albatross			Feet 58.0	Feet 11.0	Feet 5.10	Feet 4.2	1909	San Francisco, Calif.	\$9,780	Station launch	San Francisco, Calif.
Hulk	Argus			130.0	28.0	12.0	9.0	1918	do		Station ship	Fort Monroe, Va.
Ga. s.	Cape Fear	2	2	28.0	6.0	2.8	1.6	1919	Southport, N. C.	1,000	do	Southport, N. C.
St. s.	Capt. Samuel C. Cardwell	177	137	96.5	23.6	12.8	10.0	1919	Rocky River, Ohio	115,800	Boarding launch	Boston, Mass.
Ga. s.	Cascade	7	5	38.0	8.3	3.10	4.6	1905	New York, N. Y.	3,490	do	Port Townsend, Wash.
Ol. s.	†David Townsend	28		55.0	12.0	7.0	5.6	1928	Milford, Del.	17,990	Boarding tug	Boston, Mass.
Ga. s.	†Donald Currie	23	15	60.0	13.0	5.9	4.6	1920	San Francisco, Calif.	18,000	Boarding launch	Astoria, Oreg.
Ol. s.	†Eugene Wasdin	35		50.0	12.0	7.0	5.6	1926	Milford, Del.	15,000	do	Charleston, S. C.
Ga. s.	*Epsilon	2	1	25.0	6.0	3.5	2.7	1910	San Juan, P. R.	850	Station launch	Ponce, P. R.
Ga. s.	Everitt Sherrill	9	4	47.0	9.0	4.6	4.6	1911	Westlake, La.	6,000	Boarding launch	Sabine, Tex.
Ol. s.	F. W. Meade			60.0	16.0	7.0	6.0	1929	Brooklyn, N. Y.	23,460	Boarding tug	New York, N. Y.
Ga. s.	Felicien	4	3	30.0	6.7	3.8	2.6	1901	Camden, N. J.	1,350	Boarding launch	New Orleans, La.
Ol. s.	G. B. Loring	147	74	91.0	20.0	11.0	10.0	1930	Baltimore, Md.	100,000	do	Boston, Mass.
Ga. s.	Gannet	6	5	36.0	8.0	3.4	3.5	1904	New York, N. Y.		do	Miami, Fla.
St. s.	HENRY R. CARTER	163	101	99.0	22.0	10.3	8.6	1908	Quincy, Mass.	58,000	do	New York, N. Y.
Ga. s.	Halsted A. Stansfield			60.0	13.0	5.9	4.6	1920	San Francisco, Calif.	11,890	do	Honolulu, Hawaii.
Ga. s.	†Henry D. Geddings	23	15	60.0	13.0	5.9	4.6	1920	do	18,000	do	Tampa, Fla.
Ga. s.	†Henry D. Long			40.0		9.6	3.6	1915	Boston, Mass.	2,000	do	San Juan, P. R.
Ol. s.	†Henry W. Sawtelle	38	25	65.0	13.0	7.0	6.9	1908	Muskegon, Mich.	19,100	Boarding steamer	Marcus Hook, Pa.
Ga. s.	Helen			30.0		9.0	3.0	1907	Biloxi, Miss.	1,270	Boarding launch	Gulf Quarantine, Gulfport, Miss.
Ol. s.	†J. F. Groenevelt	28		55.0	12.0	7.0	5.6	1926	Milford, Del.	17,500	Boarding tug	Mobile, Ala.
St. s.	*J. H. Kinyoun	170	92	95.6	22.0	12.1	8.6	1919	Bay City, Mich.	75,000	do	New York, N. Y.
St. s.	J. M. Woodworth	132	89	84.8	20.0	10.0	10.0	1903	Philadelphia, Pa.	61,000	do	Marcus Hook, Pa.
Ol. s.	J. W. Branham	38	25	65.0	13.0	7.0	6.0	1908	Muskegon, Mich.	19,006	do	Portland, Me.
Ga. s.	†John Godfrey	8	5	40.0		9.3	4.6	1912		7,800	Boarding launch	San Juan, P. R.
Ol. s.	†John M. Eager	35		50.0	12.0	7.0	5.6	1925	Milford, Del.	15,100	Boarding tug	New Orleans, La.
Ga. s.	†Kittiwake			35.0	11.0	4.0	3.0	1918	Biloxi, Miss.	3,000	do	Gulf Quarantine, Gulfport, Miss.

1 Formerly U. S. Engineer No. 3.

2 Formerly U. S. A. st. s. Samuel O. Cardwell.

3 Formerly st. s. Gen. R. B. Ayers.

4 Formerly ga. s. Nymphæa.

5 Formerly U. S. A. st. s. Lieut. Wm. T. Schenck.

6 Formerly Major Lester E. Moreton.

7 Formerly Lieut. Edgar F. Koehler.

8 Formerly st. s. Miramar.

* Condemned.

† Built for Public Health Service.

Rig	Name of vessel	Tonnage		Dimensions				Built		Estimated cost	Service	Name of quarantine station
		Gross	Net	Length	Breadth	Depth	Draft	When	Where			
	PUBLIC HEALTH SERVICE, TREASURY DEPARTMENT—Continued											
Ga. s.	Lucille			<i>Feet</i> 25.6	<i>Feet</i> 7.5	<i>Feet</i>	<i>Feet</i> 2.0				Boarding tug	St. Thomas, Virgin Islands.
Ga. s.	† Luther W. Jenkins			61.0	12.8		7.0	1913	Stamford, Conn.		do	Pensacola, Fla.
St. s.	† M. W. Glover	103	10	81.7	21.5	9.9	9.7	1919	City Island, N. Y.	\$93,800	do	New York, N. Y.
Ga. s.	† Murre			30.0	8.0	4.0	3.0	1921	Supply, N. C.	2,500	Boarding launch	Southport, N. C.
Ga. s.	† Porter	4	2	24.0	7.0	4.6	2.0	1920	Jacksonville, Fla.	1,700	do	Brunswick, Ga.
Ga. s.	† Preston H. Bailhache	40	27	64.9	13.0	8.7	5.6	1914	Seattle, Wash.		do	Fort Townsend, Wash.
Ga. s.	Q-1			40.0	9.0	4.6	4.8	1918			Station launch	San Diego, Calif.
Ga. s.	Q-2	3	3	25.6	6.6	3.3	2.6	1915	Arundel Cove, Md.	1,881	do	Honolulu, Hawaii.
Ga. s.	Q-3			33.0	9.3	3.3	3.0	1918			Station launch	Reedy Island, Del.
Ga. s.	Q-4	27	26	51.8	11.0	5.7	5.5	1906	Boston, Mass.		do	Fort Monroe, Va.
Ga. s.	Q-5			40.0	9.6	5.0	4.10		Norfolk, Va.		do	Honolulu, T. H.
Ga. s.	Q-6			35.0	9.0	5.5	3.0	1918	do	9,000	do	Baltimore, Md.
Ol. s.	Q-7			40.0	13.0		4.8	1929	Milford, Del.	12,460	do	Charleston, S. C.
Ga. s.	Q-8			34.5	9.0		3.0				do	Tampa, Fla.
Ga. s.	Q-9			40.0	9.1	4.5	3.1	1919			do	Savannah, Ga.
Ol. s.	Q-10			41.6	11.0		5.5		Norfolk, Va.		do	Fort Monroe, Va.
Ga. s.	Q-11			23.0	6.6	2.8	2.0	1922	Portland, Me.	535	do	Portland, Me.
Ol. s.	† Q-12	10	6	37.0	10.7	4.5	4.3	1903	Boston, Mass.	4,646	Boarding launch	Do.
Ol. s.	† Q-13			41.0	12.0	5.5	4.2	1931	New York, N. Y.	8,500	Station launch	Southport, N. C.
Ol. s.	† Q-14			41.0	12.0	5.5	4.2	1931	do	60,000	Boarding tug	San Francisco, Calif.
St. s.	† Bell M. Woodward	188	127	109.0	23.0	11.2	11.2	1904	Baltimore, Md.	60,000	do	Do.
St. s.	† Robert D. Murray	82	55	90.3	18.0	9.9	6.6	1905	Long Island, N. Y.	10,000	do	Fort Monroe, Va.
Ga. s.	† Sandpiper			40.0	11.0	4.6	3.5	1921	Gulfport, Miss.	4,500	Station launch	New Orleans Quarantine, La.
Ol. s.	† Stephen D. Brooks	24	9	50.0	12.0	4.6	4.6	1921	Rockport, Tex.	7,000	Boarding tug	San Pedro, Calif.
Ol. s.	† Thomas Welch	28		55.0	12.0	7.0	5.6	1927	Milford, Del.	18,500	do	Baltimore, Md.
Ol. s.	† Thomas F. Richardson	52	35	75.4	15.2	6.6	6.0	1912	Westlake, La.	15,000	do	Galveston, Tex.
Ol. s.	† W. C. W. Glazier			60.6	12.2	6.4	6.0	1907	New York, N. Y.	17,000	do	Savannah, Ga.
Ol. s.	† W. M. Wightman			60.8	15.0	8.0	7.5	1931	Oakland, Calif.	46,500	do	San Diego, Calif.
Ga. s.	† W. W. Miller			61.0	12.8		7.0	1918	Stamford, Conn.	20,500	do	Tampa Bay, Fla.
Ga. s.	Widgeon	18	11	64.0	13.0	5.5	4.5	1918	Norfolk, Va.	8,500	do	Jacksonville, Fla.
Ol. s.	William D. Bratton			64.0	16.0	6.5	6.5	1918	Greenport, N. Y.	28,500	Fumigating tug	New York, N. Y.
Ga. s.	William R. McAdam			61.0	12.8		7.0	1918	Stamford, Conn.	20,500	Boarding launch	New Orleans, La.

† Formerly U. S. A. Q-6.
 † Formerly Beetle.
 † Formerly U. S. S. State.
 † Formerly st. s. No. 1183.
 † Formerly st. s. Cormorant.
 † Formerly ga. y. Minna.
 † Formerly st. s. Continental (201902).
 † Formerly st. s. Vigilant.
 † Formerly ga. s. Alice.
 † Formerly U. S. S. Hurst.
 * Condemned.
 † Built for Public Health Service.

Name of vessel	Signal letters	Power	Tons displacement	Dimensions			Built		Headquarters
				Length	Breadth	Draft	When	Where	
COAST GUARD, TREASURY DEPARTMENT									
<i>Cruising cutters, first class</i>									
CHAMPLAIN	GNDR	Turbine, electric	1,975	<i>Ft.</i> 250 0	<i>in.</i> 42 0	<i>Ft.</i> 16 0	1929	Quincy, Mass.	Stapleton, N. Y.
CHELAN	GVKN	do	1,975	250 0	42 0	16 0	1928	do	Seattle, Wash.
FRESHAM	GVFD	Steam	1,090	205 6	32 0	12 6	1897	Cleveland, Ohio	Mobile, Ala.
HAIDA	GVKW	Turbine, electric	1,780	240 0	39 0	16 6	1921	Oakland, Calif.	Seattle, Wash.
ITasca	GVDM	do	2,000	250 0	42 0	16 0	1930	do	Honolulu, T. H.
MENDOTA	GNDS	do	1,975	250 0	42 0	16 0	1929	Quincy, Mass.	Norfolk, Va.
MODOC	GVBR	do	1,780	240 0	39 0	16 6	1921	Oakland, Calif.	Wilmington, N. C.
MOJAVE	GVBT	do	1,780	240 0	39 0	16 6	1921	do	Boston, Mass.
NORTHLAND	GNDP	Diesel, electric	2,050	216 0	39 0	15 0	1927	Newport News, Va.	San Francisco, Calif.
OSSIPEE	GVBW	Steam	906	165 10	32 0	11 9	1915	do	Portland, Me.
PONCHARTRAIN	GVKP	Turbine, electric	1,975	250 0	42 0	16 0	1928	Quincy, Mass.	Norfolk, Va.
REDWING ¹	GVKM	Steam	1,210	187 10	35 6	12 4	1919	Baltimore, Md.	Astoria, Oreg.
Saranac	GVDN	Turbine, electric	2,000	250 0	42 0	16 0	1930	Oakland, Calif.	Galveston, Tex.
Sebago	GNDT	do	2,000	250 0	42 0	16 0	1930	do	Stapleton, N. Y.
SEMINOLE	GVFP	Steam	860	188 0	29 6	12 0	1900	Baltimore, Md.	Sault Ste. Marie, Mich.
SENECA	GVHL	do	1,445	204 0	34 0	17 3	1908	Newport News, Va.	Stapleton, N. Y.
Shoshone	GVFM	Turbine, electric	2,000	250 0	42 0	16 0	1930	Oakland, Calif.	Unalaska, Alaska.
TAHOE	GNDQ	do	1,975	250 0	42 0	16 0	1928	Quincy, Mass.	San Francisco, Calif.
TALLAPOOSA	GVDP	Steam	912	165 10	32 0	11 9	1915	Newport News, Va.	Juneau, Alaska.
TAMPA	GVKT	Turbine, electric	1,780	240 0	39 0	16 6	1921	Oakland, Calif.	Boston, Mass.
TUSCARORA	GVFS	Steam	739	178 0	30 0	10 11	1902	Richmond, Va.	St. Petersburg, Fla.
UNALGA	GVHS	Steam, oil	1,181	190 0	32 6	14 1	1912	Newport News, Va.	Unassigned.
YAMACRAW	GVHR	Coal	1,082	191 8	32 6	13 0	1909	Camden, N. J.	Savannah, Ga.
<i>Cruising cutters, second class</i>									
ACUSHNET	GVHP	Steam, oil	900	152 0	29 0	13 9	1908	Newport News, Va.	Woods Hole, Mass.
Apsche ²	GVBS	do	740	185 3	29 0	9 3	1891	Baltimore, Md.	Baltimore, Md.
CAROKIA ³	GVDK	do		151 3½	27 6		1920	City Island, N. Y.	Eureka, Calif.
CARRABASSET ⁴	GVKL	Steam	1,133	155 9¾	30 0	17 6½	1919	Puget Sound, Wash.	Norfolk, Va.
KANKAKEE ¹	do	do	333	182 0	34 0	3 6	1919	do	Evansville, Ind.
KICKAPOO (ice breaker) ⁵	GVFQ	do	840	157 4	35 0	12 0	1919	Elizabethport, N. J.	Rockland, Me.
MANHATTAN	GVCL	do	406	120 3	24 0	11 9	1918	Balboa, Canal Zone	New York, N. Y.
MASCOUTIN ⁶	GVFB	do		151 3½	27 6		1920	Green Bay, Wis.	Norfolk, Va.
PAMLICO	GVHJ	Steam, twin screw	451	158 0	30 0	5 8	1907	Wilmington, Del.	New Bern, N. C.
PEQUOT (cable ship) ⁷	GVCM	Steam	950	170 6	32 6	11 4	1900	Camden, N. J.	Curtis Bay, Md.
SAUKEE ⁸	GVFR	do		151 3½	27 6		1920	Green Bay, Wis.	Key West, Fla.
SHAWNEE	GVCB	do	900	158 3	30 0	13 10	1922	Oakland, Calif.	San Francisco, Calif.
SNOHOMISH	GVHN	do	879	152 0	29 0	15 5	1908	Wilmington, Del.	Port Angeles, Wash.
TAMAROA ⁹	GVCF	do		151 3½	27 6		1919	Elizabethport, N. J.	San Diego, Calif.
<i>Harbor cutters and harbor launches</i>									
AB-1		Gasoline		50 0	11 0	3 6	1917	North Tonawanda, N. Y.	Sault Ste. Marie, Mich.
AB-5 ¹⁰		do		63 0	12 0	3 6	1912	East Greenwich, R. I.	Charleston, S. C.
AB-6 ¹¹	GVFT	Gasoline, twin screw	12	62 4	10 11	3 5	1917	Bristol, R. I.	Norfolk, Va.
AB-7 ¹²		Gasoline		41 0	10 0	2 3	1915	Jacksonville, Fla.	Beaufort, S. C.

¹ Formerly Navy Mine Sweeper.

² Formerly U. S. C. G. cutter Galveston.

³ Formerly st. s. Bayside (220670).

⁴ Formerly Navy tug.

⁵ Formerly st. s. Baldrige (217535).

⁶ Formerly st. s. Pyles (219903).

⁷ Formerly Army mine planter Gen. Saml. M. Mills.

⁸ Formerly st. s. Vallonia (219903).

⁹ Formerly st. s. Bartolome (219912).

¹⁰ Formerly Navy S. P. 408.

¹¹ Formerly Navy S. P. 1248.

¹² Formerly Navy S. P. 657.

¹³ Steel hull, wood deck house.

Name of vessel	Signal letters	Power	Tons displacement	Dimensions			Built		Headquarters
				Length	Breadth	Draft	When	Where	
COAST GUARD TREASURY DEPARTMENT—Continued									
<i>Harbor cutters and harbor launches—Continued</i>									
				<i>Ft. in.</i>	<i>Ft. in.</i>	<i>Ft. in.</i>			
AB-9		Gasoline		58 1	13 0		1915	Lynn, Mass.	Boston, Mass.
AB-10		do.		47 0	10 6	3 8	1907	Neponset, Mass.	Norfolk, Va.
AB-12		do.		40 0	9 0	3 0	1917	Benton Harbor, Mich.	Chicago, Ill.
AB-13		do.		45 0	11 6	4 0	1918	North Tonawanda, N. Y.	Sault Ste. Marie, Mich.
AB-14 ¹		do.		64 0	15 8	5 1	1917	San Francisco, Calif.	San Francisco, Calif.
AB-17		do.		45 0	11 7	3 6	1910	Bay City, Mich.	Sault Ste. Marie, Mich.
AB-18 ²		do.		52 0	11 0	3 6	1906	do.	Do.
AB-19		Diesel	37	64 10	14 0	4 0	1923	Sailsbury, Md.	Pensacola, Fla.
AB-20		do.	37	64 10	14 0	4 0	1923	do.	Mobile, Ala.
AB-21		Gasoline		64 9	17 0			Manteo, N. C.	Elizabeth City, N. C.
AB-22		do.		46 7	12 11	3 0		Chincoteague, Va.	Chincoteague, Va.
AB-23		do.		49 6	11 0	2 6	1913		Key West, Fla.
AB-24 (ice breaker)		Semi-Diesel	36	52 0	18 10	3 0	1926	Solomons, Md.	Bayshore, N. Y.
Arata	GVHC	Steam	138	85 0	17 6	10 4	1903	San Francisco, Calif.	Seattle, Wash.
Cahomet	GVDR	do.	170	94 6	20 6	9 0	1894	Buffalo, N. Y.	New York, N. Y.
Chautauqua ³	GVJM	do.	215	88 0	20 0	3 9	1919	Milwaukee, Wis.	New London, Conn.
Chicopee ⁴	GVJL	do.	215	88 0	20 0	3 9	1919	Kingston, N. Y.	Portland, Me.
Chippewa ⁴	GVJK	do.	215	88 0	20 0	3 9	1919	Milwaukee, Wis.	Sault Ste. Marie, Mich.
Chulahoma ⁴	do.	do.	215	88 0	20 0	3 9	1919	City Island, N. Y.	Baltimore, Md.
DAVEY	GVHM	do.	182	92 6	19 0	10 2	1908	Wilmington, Del.	New Orleans, La.
GOLDEN GATE	GVFH	do.	240	110 0	20 6	9 10	1896	Seattle, Wash.	San Francisco, Calif.
Guard	GVHW	do.	52	67 7	12 6	6 3	1914	Mare Island, Calif.	Seattle, Wash.
Guðrie	GVBQ	do.	149	88 0	17 6	9 0	1906	Baltimore, Md.	Philadelphia, Pa.
Hudson	GVDQ	do.	179	96 6	20 0	9 0	1893	Camden, N. J.	New York, N. Y.
LEOPARD	do.	do.		94 0	24 9	12 0	1920	Benton Harbor, Mich.	Curtis Bay, Md.
MACKINAC	GVHB	do.	241	110 0	20 6	10 6	1903	Baltimore, Md.	Boston, Mass.
RABBITAN ⁷	do.	do.		103 0	22 8		1905	Wilmington, Del.	New York, N. Y.
WINNISIMMET	GVFW	do.	182	96 6	20 6	9 1	1908	Baltimore, Md.	Baltimore, Md.
WESBICKON	GVHD	do.	194	96 6	20 6	9 5	1904	do.	New York, N. Y.
<i>Miscellaneous bases</i>									
Alex. Hamilton		Steam	1,010	204 5	36 0	12 0	1896	Bath, Me.	Curtis Bay, Md.
Alpha ⁴		None		113 7	37 7		1905	Navy yard, N. Y.	Curtis Bay, Md.
Wayanda ⁴		do.		130 0	28 0	12 0	1919	New Bern, N. C.	Woods Hole, Mass.

¹ Formerly Navy S. P. 180.
² Formerly Navy S. P. 261
³ Formerly Navy tug 59.

⁴ Formerly Navy tug 65.
⁵ Formerly Navy tug 60.
⁶ Formerly Navy tug 66.

⁷ Transferred from Department of Labor, Bureau of Immigration.

⁸ Ex-Navy steam derrick, used as a workshop.
⁹ Concrete.

Name	Signal letters	Power	Tons displacement	Dimensions			Built	
				Length	Breadth	Draft	When	Where
COAST GUARD, TREASURY DEPARTMENT—Continued								
<i>Destroyers</i>								
Abel P. Upshur	GVIC	Geared turbine	1,380	Fl. 314 4	Fl. 30 11	Fl. 9 9	1920	Newport News, Va.
CASIN	GVCN	Steam turbine, twin screw	1,020	*305 3	30 4	9 3	1913	Bath, Me.
CUMMINGS	GVCQ	do	1,020	*305 3	30 4	9 3	1913	Do.
CONYNGHAM	GVCV	do	1,090	*315 3	29 11	9 4½	1916	Philadelphia, Pa.
DAVIS	GQJM	do	1,071	*315 3	29 11	9 2¾	1916	Bath, Me.
ERICSSON	GVCB	do	1,090	*305 3	30 7	9 9	1915	Camden, N. J.
George E. Badger	GVCJ	Geared turbine	1,308	314 4	30 11	9 9	1920	Newport News, Va.
Herndon	GVJF	do	1,308	314 4	30 11	9 9	1920	Do.
Hunt	GVTW	do	1,308	314 4	30 11	9 9	1920	Do.
MCDUGAL	GVHK	Steam turbine, twin screw	1,020	*305 3	30 7	9 3½	1914	Bath, Me.
PORTER	GVJS	Steam turbine, triple screw	1,090	*315 3	29 11	9 4½	1916	Philadelphia, Pa.
SHAW	GRPN	Steam turbine, twin screw	1,110	*315 3	29 11	9 5½	1917	Mare Island, Calif.
TUCKER	GRPS	do	1,090	*315 3	29 11	9 4½	1916	Quincy, Mass.
WAINWRIGHT	GRPV	do	1,130	*315 3	29 11	9 8½	1916	Camden, N. J.
Welborn C. Wood	GVKD	Geared turbine	1,308	314 4	30 11	9 9	1920	Newport News, Va.
WILKES	GRNS	Steam turbine, twin screw	1,110	*315 3	29 11	9 5½	1916	Philadelphia, Pa.
<i>Patrol boats</i>								
ACTIVE	GNBM	Diesel	220	125 0	23 6	8 6	1926	Camden, N. J.
AGASSI	GNCV	do	220	125 0	23 6	8 6	1926	Do.
ALERT	GNCV	do	220	125 0	23 6	8 6	1926	Do.
ANTHETAM	GNCH	do	220	125 0	23 6	8 6	1926	Do.
ARROW ¹		Gas, triple screw	9	49 3	9 2			
BONHAM	GNDJ	Diesel	220	125 0	23 6	8 6	1926	Do.
BOUTWELL	GNCV	do	220	125 0	23 6	8 6	1927	Do.
CAHOONE	GNBS	do	220	125 0	23 6	8 6	1927	Do.
CARTIGAN	GNBB	do	220	125 0	23 6	8 6	1927	Do.
Cook ²	GVKC	Gasoline, triple screw	58	110 0	14 8¾	5 11	1918	Bristol, R. I.
CORWIN	GVJN	Diesel	210	99 8	23 0	8 0	1925	Bay City, Mich.
CRAWFORD	GNCL	do	220	125 0	23 6	8 6	1927	Camden, N. J.
CUYAHOGA	GNDL	do	220	125 0	23 6	8 6	1927	Do.
CYBER ³	GVKR	Semi-Diesel, twin screw	83	110 0	14 8¾	5 11	1917	Mobile, Ala.
DALLAS	GVJB	Diesel	210	99 8	23 0	8 0	1925	Bay City, Mich.
DEXTER	GVJR	do	210	99 8	23 0	8 0	1925	Do.
DULGENECK	GNBQ	do	220	125 0	23 6	8 6	1927	Camden, N. J.
DIX	GNDB	do	220	125 0	23 6	8 6	1927	Do.
EAGLE	GVJP	do	210	99 8	23 0	8 0	1925	Bay City, Mich.
ELEORA ⁴		do	7	53 0	13 0	3 0	1925	
EWING	GNDF	do	220	125 0	23 6	8 6	1927	Camden, N. J.
FAUNCE	GNDK	do	220	125 0	23 6	8 6	1927	Do.
FORWARD	GVJQ	do	210	99 8	23 0	8 0	1925	Bay City, Mich.
FREDERICK LEE	GNBV	do	220	125 0	23 6	8 6	1927	Camden, N. J.
GALLATIN	GNBC	do	210	99 8	23 0	8 0	1926	Bay City, Mich.
GAVIOTA ⁴		Gas, twin screw	12	48 2	11 1	4 0		
GENERAL GREENE	GNBP	Diesel	220	125 0	23 6	8 6	1926	
HARRIST LANE	GNBK	do	220	125 0	23 6	8 6	1927	Camden, N. J.
IMP		do		45 0	9 0	3 0		
JACKSON	GNCJ	do	220	125 0	23 6	8 6	1927	Do.

¹ Formerly C. G. 804.
² Formerly Navy S. C. 488.

³ Formerly Navy S. C. 235.
⁴ Formerly C. G. 800.

⁵ Formerly C. G. 802.
⁶ Length over all.

Name	Signal letters	Power	Tons displacement	Dimensions			Built	
				Length	Breadth	Draft	When	Where
COAST GUARD, TREASURY DEPARTMENT—Continued								
<i>Patrol boats—Continued</i>								
KIMBALL	GNDC	Diesel	220	<i>Ft. in.</i> 125 0	<i>Ft. in.</i> 23 6	<i>Ft. in.</i> 8 6	1927	Camden, N. J.
LEGARE	GNDH	do	220	125 0	23 6	8 6	1927	Do.
MARIONING	GVDF	do	210	99 8	23 0	8 0	1926	Bay City, Mich.
MARION	GNCQ	do	220	125 0	23 6	8 6	1927	Camden, N. J.
MCLANE	GNCW	do	220	125 0	23 6	8 6	1927	Do.
MONTGOMERY	GNCB	do	220	125 0	23 6	8 6	1927	Do.
MORRIS	GNCS	do	220	125 0	23 6	8 6	1927	Do.
NANSEMOND	GVDC	do	210	99 8	23 0	8 0	1926	Bay City, Mich.
NAUGATUCK	GNBD	do	210	99 8	23 0	8 0	1926	Do.
NEMAHA	GNCD	do	220	125 0	23 6	8 6	1927	Camden, N. J.
PATRIOT	GVDH	do	210	99 8	23 0	8 0	1926	Bay City, Mich.
Patrol		Gasoline, twin screw	23	68 9	14 0	3 8	1917	City Island, N. Y.
PERRY	GVDL	Diesel	210	99 8	23 0	8 0	1926	Bay City, Mich.
PETREL	GNBF	do	210	99 8	23 0	8 0	1927	Do.
PULASKI	GNCM	do	220	125 0	23 6	8 6	1927	Camden, N. J.
Reclaimer ¹		Ga. s.	73	103 4	22 10			
RELIANCE	GNDM	Diesel	220	125 0	23 6	8 6	1927	Do.
RUSH	GNCR	do	220	125 0	23 6	8 6	1927	Do.
Smith ²	GVKQ	Semi-Diesel, twin screw	83	110 0	14 8 ³ / ₄	5 11	1917	Jacksonville, Fla.
Swift ³	GVHT	Gasoline, twin screw		66 0	13 6	3 3 ¹ / ₂	1917	Los Angeles, Calif.
TIGER	GNCK	Diesel	220	125 0	23 6	8 6	1927	Camden, N. J.
Tingard ⁴	GVJT	Gasoline, triple screw	83	110 0	14 8 ³ / ₄	5 11	1917	Nyack, N. Y.
TRAVIS	GNBT	Diesel	220	125 0	23 6	8 6	1927	Camden, N. J.
VIGILANT	GNBL	do	220	125 0	23 6	8 6	1927	Do.
Vinces ⁵		Diesel, twin screw	58	92 9	22 0	6 0		
Virginia ⁶		Diesel		58 2	13 9	6 7	1919	Bellingham, Wash.
WOLCOTT	GNBH	do	210	99 8	23 0	8 0	1926	Bay City, Mich.
WOODBURY	GNCT	do	220	125 0	23 6	8 6	1927	Camden, N. J.
YEATON	GNBW	do	220	125 0	23 6	8 6	1927	Do.
CG-100		Gasoline	37	74 11	13 7 ¹ / ₂	4 0	1924	Do.
CG-101		do	37	74 11	13 7 ¹ / ₂	4 0	1924	Do.
CG-102		do	37	74 11	13 7 ¹ / ₂	4 0	1924	Do.
CG-103		do	37	74 11	13 7 ¹ / ₂	4 0	1924	Do.
CG-104		do	37	74 11	13 7 ¹ / ₂	4 0	1924	Do.
CG-105		do	37	74 11	13 7 ¹ / ₂	4 0	1924	Do.
CG-106		do	37	74 11	13 7 ¹ / ₂	4 0	1924	Do.
CG-107		do	37	74 11	13 7 ¹ / ₂	4 0	1924	Do.
CG-109		do	37	74 11	13 7 ¹ / ₂	4 0	1925	Do.
CG-110		do	37	74 11	13 7 ¹ / ₂	4 0	1925	Do.
CG-112		do	37	74 11	13 7 ¹ / ₂	4 0	1925	Do.
CG-115		do	37	74 11	13 7 ¹ / ₂	4 0	1924	Bay City, Mich.
CG-116		do	37	74 11	13 7 ¹ / ₂	4 0	1924	Do.
CG-117		do	37	74 11	13 7 ¹ / ₂	4 0	1924	Do.
CG-118		do	37	74 11	13 7 ¹ / ₂	4 0	1924	Do.
CG-119		do	37	74 11	13 7 ¹ / ₂	4 0	1924	Do.
CG-120		do	37	74 11	13 7 ¹ / ₂	4 0	1924	Do.
CG-121		do	37	74 11	13 7 ¹ / ₂	4 0	1925	Do.
CG-122		do	37	74 11	13 7 ¹ / ₂	4 0	1925	Do.
CG-123		do	37	74 11	13 7 ¹ / ₂	4 0	1925	Do.
CG-124		do	37	74 11	13 7 ¹ / ₂	4 0	1925	Do.

CG-125	do	37	74	11	13	7 1/2	4	0	1925	Do.
CG-127	do	37	74	11	13	7 1/2	4	0	1925	Do.
CG-128	do	37	74	11	13	7 1/2	4	0	1925	Do.
CG-129	do	37	74	11	13	7 1/2	4	0	1925	Do.
CG-130	do	37	74	11	13	7 1/2	4	0	1924	Fall River, Mass.
CG-131	do	37	74	11	13	7 1/2	4	0	1925	Do.
CG-132	do	37	74	11	13	7 1/2	4	0	1925	Do.
CG-133	do	37	74	11	13	7 1/2	4	0	1925	Do.
CG-134	do	37	74	11	13	7 1/2	4	0	1925	Do.
CG-135	do	37	74	11	13	7 1/2	4	0	1925	Do.
CG-136	do	37	74	11	13	7 1/2	4	0	1925	Do.
CG-137	do	37	74	11	13	7 1/2	4	0	1925	Do.
CG-138	do	37	74	11	13	7 1/2	4	0	1925	Do.
CG-139	do	37	74	11	13	7 1/2	4	0	1925	Do.
CG-140	do	37	74	11	13	7 1/2	4	0	1924	Benton Harbor, Mich.
CG-141	do	37	74	11	13	7 1/2	4	0	1924	Do.
CG-142	do	37	74	11	13	7 1/2	4	0	1924	Do.
CG-143	do	37	74	11	13	7 1/2	4	0	1925	Do.
CG-144	do	37	74	11	13	7 1/2	4	0	1925	Do.
CG-145	do	37	74	11	13	7 1/2	4	0	1925	Do.
CG-146	do	37	74	11	13	7 1/2	4	0	1925	Do.
CG-147	do	37	74	11	13	7 1/2	4	0	1925	Do.
CG-148	do	37	74	11	13	7 1/2	4	0	1925	Do.
CG-149	do	37	74	11	13	7 1/2	4	0	1925	Do.
CG-150	do	37	74	11	13	7 1/2	4	0	1924	Freeport, Me.
CG-151	do	37	74	11	13	7 1/2	4	0	1925	Do.
CG-152	do	37	74	11	13	7 1/2	4	0	1925	Do.
CG-153	do	37	74	11	13	7 1/2	4	0	1925	Do.
CG-154	do	37	74	11	13	7 1/2	4	0	1925	Do.
CG-155	do	37	74	11	13	7 1/2	4	0	1925	Do.
CG-156	do	37	74	11	13	7 1/2	4	0	1925	Do.
CG-157	do	37	74	11	13	7 1/2	4	0	1925	Do.
CG-158	do	37	74	11	13	7 1/2	4	0	1925	Do.
CG-159	do	37	74	11	13	7 1/2	4	0	1925	Do.
CG-160	do	37	74	11	13	7 1/2	4	0	1924	New York, N. Y.
CG-161	do	37	74	11	13	7 1/2	4	0	1924	Do.
CG-162	do	37	74	11	13	7 1/2	4	0	1924	Do.
CG-163	do	37	74	11	13	7 1/2	4	0	1924	Do.
CG-164	do	37	74	11	13	7 1/2	4	0	1925	Do.
CG-165	do	37	74	11	13	7 1/2	4	0	1925	Do.
CG-166	do	37	74	11	13	7 1/2	4	0	1925	Do.
CG-167	do	37	74	11	13	7 1/2	4	0	1925	Do.
CG-168	do	37	74	11	13	7 1/2	4	0	1925	Do.
CG-169	do	37	74	11	13	7 1/2	4	0	1925	Do.
CG-170	do	37	74	11	13	7 1/2	4	0	1924	East Boothbay, Me.
CG-171	do	37	74	11	13	7 1/2	4	0	1924	Do.
CG-172	do	37	74	11	13	7 1/2	4	0	1925	Do.
CG-173	do	37	74	11	13	7 1/2	4	0	1925	Do.
CG-174	do	37	74	11	13	7 1/2	4	0	1925	Do.
CG-175	do	37	74	11	13	7 1/2	4	0	1925	Do.
CG-176	do	37	74	11	13	7 1/2	4	0	1925	Do.
CG-177	do	37	74	11	13	7 1/2	4	0	1925	Do.
CG-178	do	37	74	11	13	7 1/2	4	0	1925	Do.
CG-179	do	37	74	11	13	7 1/2	4	0	1925	Do.
CG-180	do	37	74	11	13	7 1/2	4	0	1925	Do.
CG-181	do	37	74	11	13	7 1/2	4	0	1924	Newport News, Va.
CG-182	do	37	74	11	13	7 1/2	4	0	1924	Do.
CG-183	do	37	74	11	13	7 1/2	4	0	1924	Do.
CG-184	do	37	74	11	13	7 1/2	4	0	1924	Do.
CG-185	do	37	74	11	13	7 1/2	4	0	1925	Do.
CG-186	do	37	74	11	13	7 1/2	4	0	1925	Do.

¹ Formerly C. G. 806.
² Formerly Navy S. C. 153.

⁴ Formerly Navy S. C. 823.
³ Formerly Navy S. C. 813.

⁴ Formerly C. G. 821.
⁴ Formerly C. G. 801.

Name	Signal letters	Power	Tons displacement	Dimensions			Built	
				Length	Breadth	Draft	When	Where
COAST GUARD, TREASURY DEPARTMENT—Continued								
Patrol boats—Continued								
		Gasoline		<i>Ft. in.</i>	<i>Ft. in.</i>	<i>Ft. in.</i>		
CG-187		do.	37	74 11	13 7 ³ / ₄	4 0	1925	Newport News, Va.
CG-189		do.	37	74 11	13 7 ³ / ₄	4 0	1925	Do.
CG-190		do.	37	74 11	13 7 ³ / ₄	4 0	1924	Portsmouth, N. H.
CG-191		do.	37	74 11	13 7 ³ / ₄	4 0	1925	Do.
CG-192		do.	37	74 11	13 7 ³ / ₄	4 0	1925	Do.
CG-193		do.	37	74 11	13 7 ³ / ₄	4 0	1924	Annapolis, Md.
CG-194		do.	37	74 11	13 7 ³ / ₄	4 0	1924	Do.
CG-196		do.	37	74 11	13 7 ³ / ₄	4 0	1925	Do.
CG-197		do.	37	74 11	13 7 ³ / ₄	4 0	1925	Do.
CG-198		do.	37	74 11	13 7 ³ / ₄	4 0	1925	Do.
CG-199		do.	37	74 11	13 7 ³ / ₄	4 0	1925	Do.
CG-200		do.	37	74 11	13 7 ³ / ₄	4 0	1925	Do.
CG-202		do.	37	74 11	13 7 ³ / ₄	4 0	1925	Do.
CG-203		do.	37	74 11	13 7 ³ / ₄	4 0	1924	Kingston, N. Y.
CG-204		do.	37	74 11	13 7 ³ / ₄	4 0	1924	Do.
CG-205		do.	37	74 11	13 7 ³ / ₄	4 0	1924	Do.
CG-206		do.	37	74 11	13 7 ³ / ₄	4 0	1924	Do.
CG-207		do.	37	74 11	13 7 ³ / ₄	4 0	1925	Do.
CG-208		do.	37	74 11	13 7 ³ / ₄	4 0	1925	Do.
CG-209		do.	37	74 11	13 7 ³ / ₄	4 0	1925	Do.
CG-210		do.	37	74 11	13 7 ³ / ₄	4 0	1925	Do.
CG-211		do.	37	74 11	13 7 ³ / ₄	4 0	1925	Do.
CG-212		do.	37	74 11	13 7 ³ / ₄	4 0	1925	Do.
CG-213		do.	37	74 11	13 7 ³ / ₄	4 0	1924	Milford, Del.
CG-214		do.	37	74 11	13 7 ³ / ₄	4 0	1924	Do.
CG-215		do.	37	74 11	13 7 ³ / ₄	4 0	1924	Do.
CG-216		do.	37	74 11	13 7 ³ / ₄	4 0	1925	Do.
CG-218		do.	37	74 11	13 7 ³ / ₄	4 0	1925	Do.
CG-219		do.	37	74 11	13 7 ³ / ₄	4 0	1925	Do.
CG-220		do.	37	74 11	13 7 ³ / ₄	4 0	1925	Do.
CG-221		do.	37	74 11	13 7 ³ / ₄	4 0	1925	Do.
CG-222		do.	37	74 11	13 7 ³ / ₄	4 0	1925	Do.
CG-223		do.	37	74 11	13 7 ³ / ₄	4 0	1924	Norfolk, Va.
CG-224		do.	37	74 11	13 7 ³ / ₄	4 0	1924	Do.
CG-225		do.	37	74 11	13 7 ³ / ₄	4 0	1924	Do.
CG-226		do.	37	74 11	13 7 ³ / ₄	4 0	1924	Do.
CG-227		do.	37	74 11	13 7 ³ / ₄	4 0	1925	Do.
CG-228		do.	37	74 11	13 7 ³ / ₄	4 0	1925	Do.
CG-229		do.	37	74 11	13 7 ³ / ₄	4 0	1925	Do.
CG-231		do.	37	74 11	13 7 ³ / ₄	4 0	1925	Do.
CG-232		do.	37	74 11	13 7 ³ / ₄	4 0	1924	Do.
CG-233		do.	37	74 11	13 7 ³ / ₄	4 0	1924	Stamford, Conn.
CG-234		do.	37	74 11	13 7 ³ / ₄	4 0	1924	Do.
CG-235		do.	37	74 11	13 7 ³ / ₄	4 0	1924	Do.
CG-236		do.	37	74 11	13 7 ³ / ₄	4 0	1924	Do.
CG-237		do.	37	74 11	13 7 ³ / ₄	4 0	1925	Do.
CG-240		do.	37	74 11	13 7 ³ / ₄	4 0	1925	Do.
CG-241		do.	37	74 11	13 7 ³ / ₄	4 0	1925	Do.
CG-242		do.	37	74 11	13 7 ³ / ₄	4 0	1925	Do.

CG-243	do	37	74	11	13	7 1/2	4	0	1924	Jacksonville, Fla.
CG-244	do	37	74	11	13	7 1/2	4	0	1924	Do.
CG-246	do	37	74	11	13	7 1/2	4	0	1925	Do.
CG-247	do	37	74	11	13	7 1/2	4	0	1925	Do.
CG-250	do	37	74	11	13	7 1/2	4	0	1925	Do.
CG-251	do	37	74	11	13	7 1/2	4	0	1925	Do.
CG-252	do	37	74	11	13	7 1/2	4	0	1925	Jacksonville, Fla.
CG-253	do	37	74	11	13	7 1/2	4	0	1924	Alameda, Calif.
CG-254	do	37	74	11	13	7 1/2	4	0	1924	Do.
CG-255	do	37	74	11	13	7 1/2	4	0	1924	Do.
CG-256	do	37	74	11	13	7 1/2	4	0	1925	Do.
CG-257	do	37	74	11	13	7 1/2	4	0	1925	Do.
CG-258	do	37	74	11	13	7 1/2	4	0	1925	Do.
CG-259	do	37	74	11	13	7 1/2	4	0	1925	Do.
CG-260	do	37	74	11	13	7 1/2	4	0	1925	Do.
CG-261	do	37	74	11	13	7 1/2	4	0	1925	Do.
CG-262	do	37	74	11	13	7 1/2	4	0	1925	Do.
CG-263	do	37	74	11	13	7 1/2	4	0	1924	Seattle, Wash.
CG-264	do	37	74	11	13	7 1/2	4	0	1924	Do.
CG-265	do	37	74	11	13	7 1/2	4	0	1924	Do.
CG-266	do	37	74	11	13	7 1/2	4	0	1924	Do.
CG-267	do	37	74	11	13	7 1/2	4	0	1924	Do.
CG-268	do	37	74	11	13	7 1/2	4	0	1924	Do.
CG-269	do	37	74	11	13	7 1/2	4	0	1924	Do.
CG-270	do	37	74	11	13	7 1/2	4	0	1925	Do.
CG-271	do	37	74	11	13	7 1/2	4	0	1925	Do.
CG-272	do	37	74	11	13	7 1/2	4	0	1925	Do.
CG-273	do	37	74	11	13	7 1/2	4	0	1925	Do.
CG-274	do	37	74	11	13	7 1/2	4	0	1925	Do.
CG-275	do	37	74	11	13	7 1/2	4	0	1925	Do.
CG-276	do	37	74	11	13	7 1/2	4	0	1925	Do.
CG-277	do	37	74	11	13	7 1/2	4	0	1925	Do.
CG-278	do	37	74	11	13	7 1/2	4	0	1925	Do.
CG-279	do	37	74	11	13	7 1/2	4	0	1925	Camden, N. J.
CG-280	do	37	74	11	13	7 1/2	4	0	1925	Do.
CG-281	do	37	74	11	13	7 1/2	4	0	1925	Do.
CG-282	do	37	74	11	13	7 1/2	4	0	1925	Do.
CG-283	do	37	74	11	13	7 1/2	4	0	1925	Do.
CG-284	do	37	74	11	13	7 1/2	4	0	1925	Do.
CG-285	do	37	74	11	13	7 1/2	4	0	1925	Do.
CG-286	do	37	74	11	13	7 1/2	4	0	1925	Do.
CG-287	do	37	74	11	13	7 1/2	4	0	1925	Do.
CG-288	do	37	74	11	13	7 1/2	4	0	1925	Do.
CG-289	do	37	74	11	13	7 1/2	4	0	1925	Do.
CG-290	do	37	74	11	13	7 1/2	4	0	1925	Do.
CG-291	do	37	74	11	13	7 1/2	4	0	1925	Do.
CG-292	do	37	74	11	13	7 1/2	4	0	1925	Do.
CG-293	do	37	74	11	13	7 1/2	4	0	1925	Jacksonville, Fla.
CG-295	do	37	74	11	13	7 1/2	4	0	1925	Do.
CG-298	do	37	74	11	13	7 1/2	4	0	1925	Do.
CG-299	do	37	74	11	13	7 1/2	4	0	1925	Do.
CG-300	do	37	74	11	13	7 1/2	4	0	1925	Do.
CG-301	do	37	74	11	13	7 1/2	4	0	1925	Do.
CG-302	do	37	74	11	13	7 1/2	4	0	1925	Do.
CG-400	do	42	78	9	14	8	4	0		
CG-401	do	42	78	9	14	8	4	0		
CG-402	do	42	78	9	14	8	4	0		
CG-808	Gasoline, twin screw		45	0	10	9	2	0		Bay City, Mich.
CG-809	Gasoline		46	9	13	7	3	0		Do.
CG-811	do		42	0	9	6	1	1		
CG-812	do		41	1	11	2	3	0		
CG-813	Gasoline, twin screw		45	0	11	0	2	6		
CG-814	Gasoline		45	4	12	6	4	0		

Government Vessels

Name	Signal letters	Power	Tons displacement	Dimensions			Built	
				Length	Breadth	Draft	When	Where
COAST GUARD, TREASURY DEPARTMENT—Continued								
<i>Patrol boats—Continued</i>								
				<i>Ft. in.</i>	<i>Ft. in.</i>	<i>Ft. in.</i>		
CG-815		Diesel		110 0	15 0	6 0		
CG-816		Gasoline		48 0	8 1	3 0		
CG-817		do		52 0	11 0	4 1		
CG-818		Gasoline, twin screw		52 0	11 0	4 1		
CG-819		do		45 0	10 1	3 0		
CG-820		do		53 1	13 2	4 0		
CG-822		do	14	47 1	11 1	3 0	1930	New York, N. Y.
CG-823		Gasoline, triple screw	16	50 0	12 6	4 0		
CG-824		Gasoline, twin screw	17	64 0	13 0	3 0		
CG-825		Gasoline		49 6	12 1	3 0		

Number of vessel	Name of vessel	International code signal letters of station	Rig or class	Tonnage		Dimensions			Indicated horsepower	When built	Complement		Station
				Gross	Net	Length	Breadth	Depth			Officers	Men	
LIGHTHOUSE SERVICE, DEPARTMENT OF COMMERCE													
<i>Lightships</i>													
						<i>Ft. in.</i>	<i>Ft. in.</i>	<i>Ft. in.</i>					
13	Bartlett	AZTP	Sch.	155		79 8	21 8	10 4		1854	4	6	Bartlett Reef, Conn.
16	Relief		Sch.	250		103 6	22 6	11 0		1854	2	3	Relief. ¹
30	Brenton	AZXX	Sch.	387		114 4	26 9	13 0		1875	4	6	Brenton Reef, R. I.
41	Hedge Fence	BAET	Sch.	387		114 0	26 9	11 0		1876	4	6	Hedge Fence, Mass.
42	Relief		Sch.	410		114 0	26 6	10 6		1877	4	6	Relief. ¹
44	Cornfield Point	AZTO	Sch.	197		113 0	25 0	10 6		1882	4	6	Cornfield Point, Conn.
47	Stone Horse	BAEP	Sch.	1470		112 0	26 6	11 0		1891	4	7	Stone Horse Shoal, Mass.
49	Relief		Sch.	1470		112 0	27 0	14 0		1890	1	1	Relief. ¹
52	Relief		Sch.	1416	197	118 6	26 6	14 0	180	1892			Relief. ¹
53	Charleston	AYOQ	Special	310		112 0	26 6	14 0	135	1892	4	10	Charleston, S. C.
54	Boston	BAGY	Special	310		118 0	26 0	14 0	150	1892	4	7	Boston, Mass.
66	Cross Rip	BAES	St. s.	1590		112 0	28 6	13 0	350	1896	4	9	Cross Rip Shoal, Mass.
68	Relief		St. s.	1590	204	112 0	28 6	14 6	350	1897			Relief. ¹
69	Scotland	AZNB	St. s.	1590	204	112 6	29 6	14 9	350	1897	4	10	Scotland, N. J.
72	Chesapeake	AYUT	St. s.	1633		112 0	28 6	14 0	350	1900	5	10	Chesapeake Bay, Va.
73	Vineyard	BACI	St. s.	1538		112 0	28 6	14 9	400	1901	4	9	Vineyard Sound, Mass.
74	Hen and Chickens	AZXT	St. s.	1495		118 0	28 6	13 0	380	1902	4	8	Hen and Chickens Reef, Mass.
75	St. Clair		Scow	1160		75 0	21 6	9 3		1902			Lake St. Clair, Mich.
76	Relief		St. s.	1578	169	117 7	28 8	14 4	380	1904	3	5	Relief. ¹
77	Peshtigo		Scow	1155		75 0	21 6	9 3		1906	2	3	Peshtigo Reef, Wis.
78	Relief		St. s.	1668	188	112 9	28 6	14 9	325	1904	5	8	Relief. ¹
79	Barnegat	AZMP	St. s.	1668	188	112 9	28 6	14 9	325	1904	5	9	Barnegat, N. J.

80	Relief	R	AWVH	St. s.	1668	188	112	9	28	6	14	9	325	1904	6	10	Relief. ¹
81	Heald	R	AWVH	St. s.	1668	188	112	9	28	6	14	9	325	1904	5	8	Heald Bank, Tex.
82	Eleven Foot	R	AWVH	St. s.	1209	61	95	2	21	0	14	9	90	1912	4	3	Eleven Foot Shoal, Mich.
83	San Francisco	R	AUGE	St. s.	1668	188	112	9	28	6	14	9	325	1904	5	11	San Francisco, Calif.
84	St. Johns	R	AYJO	St. s.	1683	246	112	11	29	0	14	9	325	1907	5	10	St. Johns River, Fla.
85	Relief	R	AYJO	St. s.	1683	246	112	11	29	0	14	9	380	1907	5	9	Relief. ¹
86	Great Round	R	BAFK	St. s.	1683	246	112	11	29	0	14	9	380	1907	4	9	Great Round Shoal, Mass.
87	Ambrose	R	AZMY	St. s.	1683	246	112	11	29	0	14	9	325	1907	5	10	Ambrose Channel, N. Y.
88	Columbia	R	AUCY	St. s.	1683	246	112	11	29	0	14	9	325	1907	5	11	Columbia River, Oreg.
89	Manitou	R	AUCY	St. s.	206	76	88	0	21	0	10	0	90	1908	4	3	North Manitou Shoal, Mich.
90	Portland	R	BALV	St. s.	1685	225	112	11	29	6	14	9	400	1908	4	9	Portland, Me.
91	Winter-Quarter	R	AZHD	St. s.	1685	225	112	11	29	0	14	9	400	1908	5	10	Winter-Quarter Shoal, Va.
92	Relief	R	AZHD	St. s.	1685	225	112	11	29	0	14	9	400	1908	3	5	Relief. ¹
93	Umatilla	R	AUCK	St. s.	1685	225	112	11	29	0	14	9	400	1908	5	11	Umatilla Reef, Wash.
94	Savannah	R	AUCK	St. s.	1670	229	112	11	29	0	14	9	363	1911	5	10	Savannah, Ga.
95	Milwaukee	R	AUCK	St. s.	1368	156	90	0	23	0	11	6	200	1912	4	5	Milwaukee, Wis.
96	Huron	R	AUCK	Special	1170		85	0	23	6	11	5		1914	3	4	Huron, Mich.
98	Handkerchief	R	BAEM	Special	1195		85	0	23	6	11	5	1100	1915	4	6	Handkerchief, Mass.
99	Grays	R	BAEM	Special	1215		91	8	22	0	10	7	123	1920	4	3	Grays Reef, Mich.
100	Blunts	R	AUFL	El. s.	1630		108	9	30	0	15	0	350	1929	6	10	Blunts Reef, Calif.
101	Overfalls	R	AZHT	Special	1360		92	3	25	0	13	2	200	1916	4	7	Overfalls, Del.
102	South Pass	R	AXBF	Special	1300		92	3	25	0	13	2	200	1916	4	7	South Pass, La.
103	Relief	R	AXBF	Sch.	1302		69	5	24	0	11	9	175	1920	4	5	Relief.
105	Relief	R	AXBF	Sch.	1325		121	5	30	0	14	7	475	1922	6	10	Relief.
106	Nantucket	R	BAFE	Sch.	1775		109	6	30	0	16	0	400	1923	5	9	Nantucket Shoals, Mass.
107	Lookout	R	AYQT	Sch.	1775		109	6	30	0	16	0	400	1923	5	10	Cape Lookout Shoals, N. C.
108	Five Fathom	R	AZHP	Sch.	1775		132	4	30	0	16	0	400	1923	5	10	Five Fathom Bank, N. J.
109	Relief	R	AZHP	Sch.	1775		109	6	30	0	16	0	400	1923	5	10	Relief. ¹
110	Pollock	R	BAEK	Sch.	1775		109	6	30	0	16	0	400	1923	5	9	Pollock Rip Shoal, Mass.
111	Northeast	R	AZHQ	Sch.	1775		109	6	30	0	16	0	400	1926	5	9	Northeast End, N. J.
113	Swiftsure	R	ATXJ	El. s.	1630		108	9	30	0	15	0	350	1930	6	11	Swiftsure Bank, Wash.
114	Fire Island	R	AZMS	El. s.	1630		108	9	30	0	15	0	350	1930	5	10	Fire Island, N. Y.
115	Frying Pan	R	AYQL	El. s.	1630		108	9	30	0	15	0	350	1930	6	10	Frying Pan Shoal, N. Y.
116	Fenwick	R	AZHL	El. s.	1630		108	9	30	0	15	0	350	1930	6	11	Fenwick Island Shoal, Del.
117	Nantucket	R	BAFE	El. s.	1630		108	9	30	0	15	0	350	1930	6	10	Nantucket Shoals, Mass.

¹ Will display signal letters of the station relieved.
† Lattice towers in place of masts.

† Displacement.
‡ Lantern mast only.

] Brake horsepower.
R Radiobeacon.

⊙ Radio communication.

Government Vessels

Name of vessel	Signal letters	Rig or class	Gross tonnage	Dimensions			Indicated horsepower	Built		Comple-ment		Station	
				Length (bet.p.p.)	Breadth	Depth		When	Where	Off-icers	Men		
LIGHTHOUSE SERVICE, DEPARTMENT OF COMMERCE													
<i>Continued</i>													
<i>Tenders</i>													
ACACIA ¹	⊙	GVL T	St. s.	• 1,130	172.0	32.0	17.0	1,040	1919	Milwaukee, Wis.	7	24	San Juan, P. R.
ALTHEA	⊙	GVMP	Ol. s.	• 108	75.2	19.0	6.0	• 110	1930	Groton, Conn.	2	4	Charleston, S. C.
AMARANTH	⊙	GVNR	St. s.	744	150.0	28.0	14.0	672	1892	Cleveland, Ohio	6	24	Detroit, Mich.
ANEMONE	⊙	GVRH	St. s.	677	174.0	30.0	16.0	1,000	1906	Camden, N. J.	7	27	Boston, Mass.
ASPEN	⊙	GVM D	St. s.	277	118.0	25.0	12.0	440	1906	Toledo, Ohio	4	14	Detroit, Mich.
Aster	⊙	GVL R	Ga. s.	69	65.0	21.0	6.6	70	1921	Pascagoula, Miss.	2	6	New Orleans, La.
AZALEA	⊙	GVNQ	St. s.	• 330	145.0	25.0	12.0	400	1891	New York, N. Y.	6	22	Boston, Mass.
BEECH	⊙	GVML	St. s.	• 196	101.0	21.0	8.6	200	1927	Newport, News, Va.	3	9	Staten Island, N. Y.
CAMELLIA	⊙	GVRN	St. s.	• 276	106.0	24.0	10.0	280	1911	Muskegon, Mich.	4	18	New Orleans, La.
CEDAR	⊙	GVL M	St. s.	• 1,245	188.0	36.0	18.5	1,500	1917	Long Beach, Calif.	8	26	Ketchikan, Alaska.
Clover ²	⊙	GV P D	St. s.	96	80.0	22.0	7.0	140	1899	Manitowoc, Wis.	4	11	Detroit, Mich.
Cosmos ³	⊙	GV L F	Ga. s.	47	67.0	15.0	6.0	• 80	1909	City Island, N. Y.	2	3	New Orleans, La.
CROCUS	⊙	GVNP	St. s.	626	155.0	29.0	14.0	700	1904	Shooters Island, N. Y.	6	27	Buffalo, N. Y.
CYPRUS	⊙	GVR D	St. s.	677	174.0	30.0	16.0	1,000	1906	Camden, N. J.	7	28	Charleston, S. C.
Elm	⊙	GVL J	Ol. s.	219	101.0	30.0	9.0	• 150	1918	East Boothbay, Me.	2	4	Detroit, Mich.
Fern	⊙	GVR Q	St. s.	• 245	98.4	22.0	10.0	300	1915	Winslow, Wash.	6	13	Ketchikan, Alaska.
GREENBRIER	⊙	GVM C	St. w.	• 302	140.0	32.0	5.0	350	1924	Charleston, W. Va.	4	14	Cincinnati, Ohio.
HAWTHORN	⊙	GVL P	St. s.	• 950	160.0	30.0	14.0	785	1921	Morris Heights, N. Y.	4	23	Staten Island, N. Y.
HEATHER	⊙	GVPL	St. s.	• 631	165.0	28.0	15.0	685	1908	Seattle, Wash.	7	20	Portland, Oreg.
HIBISCUS	⊙	GVR F	St. s.	677	174.0	30.0	16.0	1,000	1906	Camden, N. J.	7	27	Portland, Me.
Holly ⁴	⊙	GV P J	St. p.	367	167.0	24.0	10.0	400	1881	Baltimore, Md.	5	18	Baltimore, Md.
HYACINTH	⊙	GV P Q	St. s.	738	150.0	28.0	14.0	768	1903	Port Huron, Mich.	6	24	Milwaukee, Wis.
IRIS ⁵	⊙	GVM F	St. s.	• 1,130	172.0	32.0	17.0	1,040	1919	Milwaukee, Wis.	6	24	Portland, Me.
IRIS ⁶	⊙	GV P H	St. s.	428	142.0	30.0	10.0	800	1897	Philadelphia, Pa.	5	21	Philadelphia, Pa.
IVY	⊙	GV P R	St. s.	550	165.0	30.0	13.0	700	1904	Baltimore, Md.	7	22	Key West, Fla.
JUNIPER	⊙	GV P S	St. s.	84	90.0	18.0	8.0	290	1903	do.	4	9	Baltimore, Md.
KUKUL	⊙	GVRL	St. s.	677	174.0	30.0	16.0	1,000	1906	Camden, N. J.	7	23	Honolulu, Hawaii.
Larch	⊙	GVM K	Ol. s.	• 79	56.0	16.0	7.0	• 100	1926	St. Helens, Oreg.	2	3	Portland, Oreg.
LARKSPUR	⊙	GVPM	St. s.	685	162.0	30.0	14.0	750	1903	Port Richmond, N. Y.	5	25	Staten Island, N. Y.
LOTUS ⁷	⊙	GVM H	St. s.	• 1,130	172.0	32.0	17.0	1,040	1919	Milwaukee, Wis.	6	22	Boston, Mass.
LUPINE ⁸	⊙	GVL W	St. s.	• 1,130	172.0	32.0	17.0	1,040	1919	do.	7	23	San Francisco, Calif.
MAGNOLIA	⊙	GVPT	St. s.	560	165.0	30.0	13.0	700	1904	Baltimore, Md.	7	25	New Orleans, La.
MANGROVE	⊙	GVNT	St. s.	572	165.0	30.0	12.0	550	1897	Elizabethport, N. J.	7	24	Charleston, S. C.
MANANITA	⊙	GVRJ	St. s.	677	174.0	30.0	16.0	1,000	1906	Camden, N. J.	7	23	Portland, Oreg.
MAPLE	⊙	GVNS	St. s.	392	155.0	30.0	12.0	650	1893	Elizabethport, N. J.	6	25	Baltimore, Md.
Marigold	⊙	GVPC	St. s.	454	150.0	27.0	12.0	550	1890	Wyandotte, Mich.	6	24	Detroit, Mich.
MAYFLOWER	⊙	GVNW	St. s.	572	155.0	30.0	12.0	650	1897	Bath, Me.	7	25	Baltimore, Md.
OAK	⊙	GVLN	St. s.	950	160.0	30.0	14.0	• 785	1921	Morris Heights, N. Y.	4	23	Staten Island, N. Y.
ORCHID	⊙	GVRM	St. s.	677	174.0	30.0	16.0	1,000	1906	Camden, N. J.	7	29	Baltimore, Md.
PALMETTO	⊙	GVL D	Ga. s.	• 156	88.9	22.0	8.0	150	1917	Jacksonville, Fla.	4	8	Charleston, S. C.
Passy	⊙	GVMW	St. s.	314	147.0	25.0	11.0	250	1878	Philadelphia, Pa.	4	18	Staten Island, N. Y.
Pine	⊙	GVLK	Ga. s.	35	61.0	15.0	6.0	• 50	1918	Nyack, N. Y.	2	3	Do.
POINCIANA	⊙	GVMQ	Ol. s.	• 108	75.2	19.0	6.0	• 110	1930	Groton, Conn.	2	4	Key West, Fla.
ROSE	⊙	GVR S	St. s.	395	119.0	24.0	11.0	330	1916	Seattle, Wash.	5	16	Portland, Oreg.
SEQUOIA	⊙	GVRK	St. s.	677	174.0	30.0	16.0	1,000	1906	Camden, N. J.	7	22	San Francisco, Calif.
Shrub ⁹	⊙	GVLC	St. s.	• 214	100.0	29.0	13.0	300	1912	Milford, Del.	3	12	Boston, Mass.
SPEEDWELL ¹⁰	⊙	GVMB	St. s.		172.0	32.0	17.0	1,040	1919	Milwaukee, Wis.	7	24	Baltimore, Md.

SPRUCE ¹⁰	⊕	GVL8	St. s		172.0	32.0	17.0	1,040	1919	do.	7	23	Staten Island, N. Y.
SUMAC	⊕	GVPW	St. s	681	160.0	30.0	13.0	700	1903	Port Richmond, N. Y.	6	27	Milwaukee, Wis.
Sundew ¹¹		GVLQ	St. s	177	101.0	24.0	13.0	325	1919	Rocky River, Ohio	2	8	Buffalo, N. Y.
SUNFLOWER	⊕	GVRB	St. s	* 906	163.0	31.0	15.0	900	1907	Wilmington, Del.	7	27	New Orleans, La.
TULIP	⊕	GVRG	St. s	677	174.0	30.0	16.0	1,000	1908	Camden, N. J.	7	28	Staten Island, N. Y.
VIOLET	⊕	GVMR	St. s	* 770	163.6	32.0	13.0	850	1930	Manitowoc, Wis.	7	23	Baltimore, Md.
WAKEROBIN		GVMJ	St. w	* 550	153.0	43.0	5.5	490	1927	Pittsburgh, Pa.	6	15	Rock Island, Ill.
WILLOW	⊙	GVMN	St. p	* 875	200.0	65.0	8.0	800	1927	Dubuque, Iowa	6	19	St. Louis, Mo.
Woodbine		GVRT	St. s	71	85.0	16.0	7.0	135	1913	New Brighton, N. Y.	2	6	Philadelphia, Pa.

- ¹ Formerly Gen. John P. Story, U. S. Q. M.
- ² Formerly st. s. Two Myrtles (145820).
- ³ Formerly ga. y. Elmasada (206447).
- ⁴ Formerly Gen. Edmund Kirby.
- ⁵ Formerly st. s. Plymouth (150754).
- ⁶ Formerly Col. Albert Todd.
- ⁷ Formerly Gen. W. P. Randolph, U. S. Q. M.
- ⁸ Formerly st. s. F. Mansfield & Sons Co. (210784)
- ⁹ Formerly st. s. Col. John V. White, U. S. Q. M.

- ¹⁰ Formerly st. s. Col. Garland N. Whistler, U. S. Q. M.
- ¹¹ Formerly Edwin C. Long, U. S. Q. M.
- Displacement, light.
- Brake horsepower.
- Displacement, loaded.
- Composite.
- △ Radio compass.
- ⊙ Radio communication.
- ⊕ Radio compass and radio communication.

Signal letters	Rig	Name of vessel	Tons displacement	Dimensions			Indicated horsepower	Speed	Coal or oil capacity	Built		Complement		Where employed
				Length	Breadth	Draft				When	Where	Officers	Men	
COAST AND GEODETIC SURVEY, DEPARTMENT OF COMMERCE														
		<i>Feet</i>		<i>Feet</i>	<i>Feet</i>		<i>Knots</i>	<i>Tons</i>						
GVWM	St. s.	¹ DISCOVERER.....	1, 180	180.0	35.6	12.6	1, 400	14	• 269	1918	New York, N. Y.....	12	57	Pacific Coast.
GVWJ	St. s.	Explorer.....	450	135.0	27.0	10.0	400	10	• 85	1904	Wilmington, Del.....	7	45	Do.
GVWK	St. s.	² FATHOMER.....	550	144.0	25.0	9.6	400	10	• 90	1904	Hong Kong, China.....	7	41	Philippines.
GVWD	St. s.	³ GUIDE.....	1, 180	180.0	35.6	12.6	1, 400	14	• 269	1918	Elizabeth, N. J.....	12	57	Pacific Coast.
GVSN	El. s.	HYDROGRAPHER.....	987	148.0	31.5	12.0	700	11	• 113	1931	Newport News, Va.....	10	51	Atlantic Coast.
GVWT	St. s.	LYDONIA.....	585	181.0	26.0	11.4	1, 000	11	• 125	1912	Wilmington, Del.....	7	49	Do.
MCLF	St. s.	² Marinduque.....	411	132.0	23.0	10.2	300	8	• 75	1901	Uraga, Japan.....	6	37	Philippines.
GVWQ	Ga. s.	NATOMA.....	220	118.8	17.5	5.6	250	10	• 2, 000	1913	Morris Heights, N. Y.....	5	20	Atlantic Coast.
GVWB	St. s.	⁴ OCEANOGRAPHER.....	1, 400	270.0	33.3	16.0	4, 550	18	• 239	1899	Newburgh, N. Y.....	9	59	Do.
GVWC	St. s.	PATHFINDER.....	875	168.0	33.6	13.0	846	12	• 240	1899	Elizabeth, N. J.....	9	71	Philippines.
GVVN	St. s.	³ PIONEER.....	1, 180	180.0	35.6	12.6	1, 400	14	• 269	1918	Morris Heights, N. Y.....	12	57	Pacific Coast.
GVSJ	St. s.	SURVEYOR.....	1, 150	172.8	34.1	12.0	1, 000	12	• 260	1917	Manitowoc, Wis.....	11	59	Do.
LAUNCHES														
GVSC	Ga. s.	⁶ Echo.....	40	64.6	16.0	5.5	75	8	• 400	1902	Kittery, Me.....	2	6	Atlantic Coast.
GVSB	Ga. s.	Elsie III.....	24	52.0	11.6	4.0	45	8	• 310	1912	Morris Heights, N. Y.....	2	5	Do.
GVSM	Ol. s.	GILBERT.....	90	71.3	16.5	6.5	140	9	• 13	1930	Sturgeon Bay, Wis.....	3	12	Do.
GVSD	Ga. s.	Helianthus.....	37	64.0	13.6	4.0	58	10	• 580	1912	Bristol, R. I.....			Alaska.
GVSF	Ga. s.	Marindin.....	36	60.0	14.8	4.6	80	10	• 300	1919	Baltimore, Md.....			Atlantic Coast.
GVSK	Ga. s.	Mikawe.....	45	64.0	14.0	5.0	100	10	• 600	1916	Bay City, Mich.....	4	10	Do.
GVSH	Ga. s.	Mitchell.....	36	60.0	14.8	4.6	80	10	• 300	1919	Baltimore, Md.....			Do.
GVWF	Ga. s.	Ogden.....	36	60.0	14.8	4.6	80	10	• 300	1919	do.....			Do.
GVWP	Ga. s.	Rodgers.....	36	60.0	14.8	4.6	80	10	• 300	1919	do.....			Do.
GVWR	Ga. s.	Scandinavia.....	35	61.0	14.0	5.6	90	12	• 250	1916	Solomons Island, Md.....	2	10	Alaska.
GVSL	Ol. s.	WESTDAHL.....	90	71.3	15.5	6.5	140	9	• 13	1929	Portlnd, Ore.....	3	12	Pacific Coast.
GVWS	Ga. s.	Wildcat.....	45	65.6	15.3	6.0	85	10	• 1, 200	1915	Milton, Del.....			Alaska.

¹ Formerly U. S. S. Auk.² Owned by Philippine government and assigned to Coast and Geodetic Survey.³ Formerly U. S. S. Flamingo.⁴ Formerly st. s. Corsair.⁵ Formerly U. S. S. Osprey.⁶ Formerly Navy yard ferry No. 132.

• Tons of fuel oil.

• Tons of coal.

• Gallons of gasoline.

Steel vessels in small capitals, wood in roman.

Signal letters	Rig	Name of vessel	Tonnage		Dimensions			Built		Complement	
			Gross	Net	Length	Breadth	Depth	When	Where	Officers	Men
BUREAU OF FISHERIES, DEPARTMENT OF COMMERCE											
GRDQ	St. s.	Albatross II ¹	521		<i>Feet</i> 148.0	<i>Feet</i> 29.5	<i>Feet</i> 12.3	1909	Norfolk, Va.	6	0
GVQB	Ga. s.	Auklet	25	17	47.0	13.0	5.0	1917	Seattle, Wash.	2	21
GVQC	Ga. s.	Blue Wing ²	22	18	49.6	12.2	5.7	1918	do.	2	1
GVQD	Ol. s.	Penguin	394	268	129.6	27.7	17.1	1930	do.	4	7
GVQN	Ol. s.	Brant	166	67	100.0	21.0	10.0	• 1926	North Bend, Oreg.	4	5
GVQJ	Ol. s.	Crane	134	91	84.7	20.0	11.7	• 1928	Port Blakely, Wash.	3	4
GVQK	Ga. s.	Curlew	28	24	61.9	11.0	4.6	1907	Morris Heights, N. Y.	2	1
GVQF	Ga. s.	Eider ³	76	52	78.3	19.4	9.2	1912	Seattle, Wash.	4	5
GVQL	Ga. s.	Fulmar	65	42	101.0	16.0	6.4	1914	Friendship, Me.	2	1
GVQM	Ga. s.	Kittiwake ⁴	46	40	68.0	15.0	9.6	1908	City Island, N. Y.	2	1
GVQP	Ga. s.	Merganser ¹	16	13	40.6	9.6	5.0	1909	Morris Heights, N. Y.	1	1
GVQR	Ga. s.	Murre	25	17	47.0	13.0	5.0	1917	Seattle, Wash.	2	1
GVQH	St. s.	Phalarope ⁴	55	27	82.0	16.0	7.4	1881	East Boston, Mass.	2	4
GVQS	Ga. s.	Petrel ⁷	23	15	51.5	11.4	5.0	1917	Lynn, Mass.	2	1
	Ga. s.	Sandpiper			46.0	11.0	3.0	1928	Port Clinton, Ohio	1	2
GVQT	Ga. s.	Scoter ⁸	41	28	56.5	15.1	6.8	1920	Tacoma, Wash.		
GVTB	St. s.	Shearwater	95	63	85.0	18.0	8.5	1909	Ferrysburg, Mich.		
GVQW	Ol. s.	Teal	91	62	73.2	17.9	9.1	• 1927	North Bend, Oreg.	2	3
GVTC	Ga. s.	Widgeon ⁹	57	38	68.0	15.0	7.0	1914	Morris Heights, N. Y.	2	2
GVTD	Ol. s.	Pelican	94	39	73.2	17.9	9.7	1930	Newport News, Va.	2	3
GVTF	Ga. s.	Coot	21		47.9	11.5	4.9	1929	Bellingham, Wash.	1	1

¹ Formerly Navy tug Patuxent.
² Formerly ga. s. August (216855).
³ Formerly ga. s. Idaho (210842).
⁴ Formerly ga. s. Rao (204966).

⁵ Formerly ga. s. Calypso (206289).
⁶ Formerly st. y. Adelita (105989).
⁷ Formerly ga. s. Cobra.

⁸ Formerly ga. s. Clatsop (210922).
⁹ Formerly ga. s. Edithana (212122).
 • Built under contract.

Rig	Signal letters	Name of vessel	Tonnage		Dimensions			Built		Complement	
			Gross	Net	Length	Breadth	Depth	When	Where	Officers	Crew
BUREAU OF NAVIGATION, DEPARTMENT OF COMMERCE											
Ga. s.	GVBF	Dirie ¹	52	35	<i>Feet</i> 86.4	<i>Feet</i> 13.6	<i>Feet</i> 6.7	1906	Bayonne, N. J.	1	4
Ga. s.	GVBH	Kilkenny	52	45	79.4	14.4	6.6	1909	New York, N. Y.	2	5
Ga. s.	GVBJ	Psyche V ¹	43	34	68.6	14.0	6.5	1911	East Greenwich, R. I.	2	3
Ga. s.	MFTS	Sequoia	147	133	96.8	19.0	6.5	1925	Camden, N. J.		
Ga. s.	GVBK	Siwash	56	44	70.0	14.7	6.7	1916	New York, N. Y.	2	4
Ga. s.	GVBD	Tarragon	20	17	52.0	13.2	4.2	1907	Bayport, N. Y.	1	3

¹ Formerly {
 (a) Reomar.
 (b) Natchez.
 (c) Dormarbee.

¹ Formerly ga. s. Achelous.

Government Vessels

Rig	Name of vessel	Tonnage		Dimensions			Built		Complement		Where stationed
		Gross	Net	Length	Breadth	Depth	When	Where	Officers	Crew	
	BUREAU OF IMMIGRATION, DEPARTMENT OF LABOR										
St. s.	ELLIS ISLAND.....	802	545	<i>Feet</i> 144.4	<i>Feet</i> 37.1	<i>Feet</i> 12.1	1904	Wilmington, Del.....	2	25	New York, N. Y.
El. s.	Samoset.....	12	6	40.6	9.0	4.6	1898	Communipaw, N. J.....	1	1	Philadelphia, Pa.
St. s.	Angel Island.....	427	289	135.7	24.0	10.6	1911	Oakland, Calif.....	1	11	San Francisco, Calif.
St. s.	Inspector.....	50	30	70.0	12.5	6.5	1908	San Francisco, Calif.....	2	4	Do.

Rig	Name of vessel	Dimensions			Built		Complement	Station
		Length	Breadth	Depth	When	Where		
	BUREAU OF RECLAMATION, DEPARTMENT OF THE INTERIOR							
Ga. s.	Peggy.....	<i>Feet</i> 20.0	<i>Feet</i> 5.10	<i>Feet</i> 3.2	1921	Portland, Oreg.....		Bumping Lake, Wash.
Ga. s.	Unnamed.....	30.0	7.5	2.5	1929	Valley Park, Mo.....	1	Elephant Butte Dam, N. Mex.
Ga. s.	Unnamed.....	25.0	6.0	2.0	1920	Racine, Wis.....		Jackson Lake Dam, Wyo.
Ga. s.	Unnamed.....	25.0	5.5	1.8	1918	do.....	1	Lake Walcott, Idaho.
Ga. s.	Wanda.....	25.0	4.0		1924	Lake Keechelus, Wash.....	1	Lake Kachess, Wash.
Ga. s.	Unnamed.....	18.0	5.0	2.5		Salem, Ohio.....	1	Arrowrock Dam, Idaho.
Ga. s.	Unnamed.....	14.0	4.0	1.8	1930	do.....		Echo Reservoir, Utah.
Ga. s.	Unnamed.....	20.0	5.4	1.1	1930	Wilmington, Calif.....		Colorado River, Ariz.

Rig	Name of vessel	Tonnage		Dimensions			Built		Complement		Where stationed
		Gross	Net	Length	Breadth	Depth	When	Where	Officers	Men	
	BUREAU OF PUBLIC ROADS, DISTRICT 11, JUNEAU, ALASKA										
	DEPARTMENT OF AGRICULTURE										
Ol. s.	Highway	49	38	63.8	16.1	6.5	1924	Seattle, Wash.	2	11	Juneau, Alaska.
	ALASKA GAME COMMISSION, JUNEAU, ALASKA										
	DEPARTMENT OF AGRICULTURE										
Ol. s.	Seal	66	43	66	16	9.88	1926	Seattle, Wash.	2	3	Kodiak.
Ga. s.	Sea Otter	19	13	40.2	11.5	5.8	1916	do.	1		Juneau.
Ga. s.	Beaver	14		43	12	1.9	1927	do.	1		Fairbanks.
Ga. s.	Ermine			20	6	2.8	1928	do.	1		Bethel.
	BUREAU OF BIOLOGICAL SURVEY, DEPARTMENT OF AGRICULTURE										
Ga. s.	Brant			34.0	9.0	3.0	1915	Unknown			1 Nacot Creek, N. J.
Ga. s.	C-5			32.0	6.0	2.5	1925	Annapolis, Md.	11		1 Memphis, Tenn.
Ga. s.	Chris Craft			38.0	9.9	3.1	1930	Algonac, Mich.			2 Washington, D. C.
Ga. s.	Curlew			40.0	10.0	3.0	1912	Unknown			2 Cambridge, Md.
Ga. s.	H-1779			46.0	11.5	4.0		do.			2 Charleston, S. C.
Ga. s.	Killdeer			33.8	8.1	1.8	1926	Newport News, Va.			1 Salem, N. J.
Ga. s.	Sanderling			16.0	6.0	1.8	1926	Manahawkin, N. J.			1 Nacot Creek, N. J.
Ga. s.	Scaup			41.0	7.5	3.0	1917	Unknown			1 New Bern, N. C.
Ga. s.	Sora			26.0	6.4	1.8	1927	Eastport, Md.			1 Bellevue, Ky.
Ga. s.	Wood Duck			45.0	11.0	2.0	1927	St. Paul, Minn.			2 La Crosse, Wis.

¹ Cook hired part time only.

² Part time.

Government Vessels

1045

Rig	Name of vessel	Tonnage		Dimensions			Built		Complement		Where stationed
		Gross	Net	Length	Breadth	Depth	When	Where	Officers	Men	
	FOREST SERVICE, REGION 8, TONGAS NATIONAL FOREST										
	DEPARTMENT OF AGRICULTURE										
				<i>Feet</i>	<i>Feet</i>	<i>Ft. Ins.</i>					
Ga. s.	Ranger 5.....	10		40	10.5	4 6	1917	Seattle, Wash.....	1	1	Sitka, Alaska.
Ga. s.	Ranger 6.....	11		42	10.5	4 6	1923	do.....	1	1	Petersburg.
Ol. s.	Ranger 7.....	12		48	11.5	5 6	1925-26	Ketchikan.....	1	1	Juneau, Alaska.
Ol. s.	Ranger 8.....	12		50	11.5	5	1927-28	do.....	1	1	Ketchikan.
Ol. s.	Ranger 9.....	12		50	11.5	5 2	1929-30	do.....	1	1	Craig, Alaska.
Ol. s.	Ranger 10.....			50	12.0	5	1930	Ketchikan, Alaska.....	1		Ketchikan, Alaska.
	FOREST SERVICE, REGION 8, CHUGACH NATIONAL FOREST										
	DEPARTMENT OF AGRICULTURE										
Ol. s.	Chugach.....	35		60	14	6	1926	Seattle, Wash.....	1	11	Cordova.

1 Part-time cook and deck hand.

Name of vessel	Class	Gross tons	Dimensions			Built		Purchased		Estimated value	Complement		Where employed
			Length	Breadth	Depth	When	Where	When	Where		Officers	Crew	
PANAMA CANAL OR THE PANAMA RAILROAD CO.													
ACHILLES.....	Steamship	11,081	Feet 536.0	Feet 65.0	Feet 39.6	1915	Baltimore, Md.....	1915	Baltimore, Md.....	\$1,014,626			
ANCON ¹	Steamship	9,606	489.5	58.0	28.9	1902	Sparrows Point, Md.	1909	United States.....	1,117,730	9	103	New York-Cristobal.
CRISTOBAL ²	do	9,606	489.5	58.0	28.9	1902	do	1909	do	1,046,626	9	26	Do.
GUAYAQUIL.....	do	2,592	251.0	43.5	23.1	1919	Lorain, Ohio		do	93,489	9	23	New York-Guayaquil.
BUENAVENTURA.....	do	2,609	251.0	43.7	25.8	1919	Duluth, Minn.	1919	do	116,489	9	25	New York-Cristobal.
MAMEI.....	Barge (coal)	4,072	352.0	52.0	33.0	1920	Mobile, Ala.	1920	Mobile, Ala.	800,000			
DARIEN.....	do	4,072	352.0	52.0	33.0	1920	do	1920	do	800,000			Do.
CASCADAS.....	Dredge (dipper)		144.0	55.0	15.6	1915	South Milwaukee, Wis.	1915	South Milwaukee, Wis.	446,584	8	71	Panama Canal.
GAMBOA.....	do		144.0	44.0	16.6	1914	do	1914	do	282,176	8	71	Do.
PARAISO.....	do		144.0	44.0	16.6	1914	do	1914	do	282,146	8	71	Do.
NO. 86.....	Dredge (pipeline)	940	150.0	40.0	10.6	1910	Baltimore, Md.	1910	Baltimore, Md.	95,000	7	53	Do.
AJAX.....	Crane (floating)	4,000	150.0	88.7	16.8	1912	Germany	1913	Germany	332,783	2	19	Do.
HERCULES.....	do	4,000	150.0	88.7	16.8	1913	do	1913	do	326,740	2	19	Do.
LA VALLEY.....	do	1,200	186.0	41.0	15.0	1887	Scotland	1904	French Canal Co.	30,000	2	20	Do.
BIRDENA.....	Tug (steam, coal)	25	57.9	12.0	6.0	1885	France	1904	do	4,200	5	7	Do.
BOHIO ³	Tug (steam, oil)	171	104.0	21.0	11.6	1908	Camden, N. J.	1908	Norfolk, Va.	100,000	6	29	Do.
BOLIVAR.....	do	234	127.0	23.0	9.5	1885	do	1905	French Canal Co.	105,000	6	29	Do.
FAVORITE ⁴	do		180.8	35.6		1907	Buffalo, N. Y.						Do.
ENGINEER.....	do	152	101.0	21.6	10.7	1911	Camden, N. J.	1916	New York, N. Y.	46,013	6	21	Do.
Cocoi.....	do	213	96.0	23.0	12.4	1907	Philadelphia, Pa.	1908	Philadelphia, Pa.	20,416	6	29	Do.
GORGONA.....	do	295	125.6	30.0	17.0	1914	Staten Island, N. Y.	1915	Staten Island, N. Y.	156,921	5	20	Do.
LA BOCA ⁵	do	192	120.0	24.0	13.0	1907	Camden, N. J.	1907	Camden, N. J.	19,747	6	29	Do.
MARINER.....	do	234	113.0	25.5	12.0	1906	do	1908	United States	50,000	4	17	Do.
TAVERNILLA.....	do	295	125.6	30.0	17.0	1914	Staten Island, N. Y.	1915	Staten Island, N. Y.	156,922	5	20	Do.
SUPPLY No. 2.....	Supply boat (Diesel)	117	85.0	20.0	9.0	1917	Balboa, Canal Zone.			51,544	2	4	Do.
TEREDO II.....	Barge (drill)	500	127.5	32.0	12.0	1914	Paraiso, Canal Zone.			15,000	5	55	Do.
GRADER No. 3.....	Barge (hydraulic)	1,200	157.0	35.8	12.0	1916	do			28,690	1	32	Do.
TERRIER No. 2.....	Barge (drill)	500	127.5	32.0	12.0	1907	Newport News, Va.	1908	Newport News, Va.	95,000			Do.
Aspinwall.....	Launch (gasoline)	11	40.0	9.2	5.1		New York, N. Y.	1915		10,809			Do.
Atlantic.....	do	7	35.0	7.6	4.8	1914	Morris Heights, N. Y.	1914	Morris Heights, N. Y.	4,475			Do.
Azimuth II.....	do	5	32.0	7.6	2.6	1915	Paraiso, Canal Zone.			1,500			Do.
Barbacoas II.....	do	7	35.3	7.6	4.0	1915	New York, N. Y.	1915	New York, N. Y.	4,562			Do.

¹ Formerly st. s. Shawmut (117125).
² Formerly st. s. Fremont (145934)
³ Formerly st. s. Jack Twohy.

⁴ Owned by U. S. Navy.
⁵ Formerly st. s. F. G. Reynolds.

Name of vessel	Class	Gross tons	Dimensions			Built		Purchased		Estimated value	Complement		Where employed
			Length	Breadth	Depth	When	Where	When	Where		Officers	Crew	
PANAMA CANAL OR THE PANAMA RAILROAD CO.—Continued													
Bassett.....	Launch (gasoline).	7	Feet 36.7	Feet 8.0	Feet 4.0	1925	Balboa, Canal Zone.			\$9,650			Panama Canal.
Bonito.....	do	12	40.0	10.8	4.0	1930	New York, N. Y.			8,035.50			Do.
Chagres.....	Tug (Diesel electric).	355	126.5	26.0	15.7	1928	Balboa, Canal Zone.			310,000	6	20	Do.
Chilibre.....	Launch (gasoline).	6	32.0	8.0	3.3	1916	Paraiso, Canal Zone.			2,381			Do.
Coco Solo II.....	do	44	64.0	15.5	6.2	1926				37,500			Do.
Cone.....	do	9	40.0	8.0	4.10	1918	Morris Heights, N.Y.	1918	Morris Heights, N.Y.	12,000			Do.
Cruces.....	do	7	35.0	7.6	4.8	1914	New York, N. Y.	1915	New York, N. Y.	4,419			Do.
Dolphin.....	do	9	40.0	8.0	4.3	1927				15,726			Do.
Dorothy.....	do	4	30.0	6.8	1.11	1916	Saginaw, Mich.	1916	Saginaw, Mich.	1,450			Do.
El Vigia.....	do	6	32.0	8.2	3.8	1917	Isthmus of Panama.			3,451			Do.
Eunice.....	do	19	42.0	12.0	2.8	1917	do	1917	Isthmus of Panama.	7,415			Do.
Gertrude.....	Launch (aux. sailing).	10	36.0	10.5	3.8	1917	Philadelphia, Pa.	1918	Philadelphia, Pa.	1,932			Do.
Goodwill.....	Launch (gasoline).	9	35.9	9.0	4.0		Morris Heights, N.Y.	1917	Isthmus of Panama.	1,450			Do.
Helen Louise.....	do	6	36.0	7.7	4.0	1923	Cristobal, Canal Zone			9,365			Do.
Heron.....	do	7	35.0	8.0	4.2	1928	Balboa, Canal Zone.			14,566			Do.
Hibiscus II.....	do	11	39.0	8.9	4.8	1919	Gatun, Canal Zone.			3,521			Do.
Hinds.....	do	15	44.0	11.0	5.0	1926	do			6,000			Do.
HYACINTH 2.....	Launch (steam).		35.3	8.7	3.8	1917	Paraiso, Canal Zone.			5,977			Do.
Jacana.....	Launch (gasoline).	9	40.0	11.6	4.2	1928	Balboa, Canal Zone.			5,977			Do.
Kariger.....	do	4	23.4	7.8	3.9	1920	Gatun, Canal Zone.			2,117			Do.
La Pita.....	do		24.5	6.2	2.9	1924	Paraiso, Canal Zone.			1,121			Do.
La Zona II.....	do	7	35.0	7.6	4.8	1915	Morris Heights, N.Y.	1915	Morris Heights, N.Y.	4,422			Do.
Margarita.....	do	16	50.0	10.0	2.0	1915	do	1915	do	7,465			Do.
Mary B.....	do	7	35.0	7.6	4.8	1915	do	1915	do	7,367			Do.
Nard II.....	do	9	40.0	11.6	4.2	1923	Cristobal, Canal Zone			2,666			Do.
No. 9.....	do	1	20.0	5.6	2.0	1908	Balboa, Canal Zone.			1,000			Do.
No. 10.....	do	4	28.0	6.8	2.6	1908	do			1,000			Do.
No. 11.....	do	4	26.0	6.8	2.6	1908	do			1,200			Do.
No. 12.....	do	5	32.0	7.6	2.6			1908	Isthmus of Panama.	1,400			Do.
No. 1242.....	do	7	33.0	9.4	4.3			1917	Portsmouth.	433			Do.
Owl.....	do	19	50.0	10.0	5.5	1931	Balboa, Canal Zone.			15,862.06			Do.
Paja.....	do	3	32.0	8.2	2.0	1918	do			3,451			Do.
Palo Seco.....	do	4	20.0	6.0	1.6					2,079			Do.
Pelican.....	do	15	46.6	10.7	4.4					10,528			Do.
Porpoise.....	do	7	35.0	8.0	4.2	1928	Balboa, Canal Zone.			11,333			Do.
Priscilla.....	do	7	35.0	7.6	3.6	1914	do	1915	Morris Heights, N.Y.	4,414			Do.
Rodman.....	do	9	40.0	8.0	4.10	1918	do	1918	do	12,595			Do.
Siri.....	do	30	65.0	14.0	6.7	1917	Balboa, Canal Zone.			26,000			Do.
Swallow.....	do	8	36.0	10.0	3.8	1931	New York, N. Y.			7,128.01			Do.
Taboguilla.....	do	9	34.0	10.0	3.6	1917	Philadelphia, Pa.	1918	Philadelphia, Pa.	1,556			Do.

Tarpon	do	7	35.0	8.0	4.2	1928	Balboa, Canal Zone.			11,307			Do.
Trinidad	Tug (Diesel electric)	355	126.5	28.0	15.7	1928	do			310,000	6	20	Do.
Tuna	Launch (gasoline)	10	35.0	9.0	4.6	1930	do			11,339.21			Do.
Vedette	do	7	32.0	8.6	4.1	1914	Bayonne, N. J.	1914	Bayonne, N. J.	2,920			Do.
Urava	do	8	36.0	9.9	3.8	1916	Navy Department	1916	do	3,322			Do.
Jessup	do	7	44.6	6.0	4.6	1924	Balboa, Canal Zone.			14,702			Do.
No. 2	Barge (relay	1,200	156.8	35.8	12.8	1908	Newport News, Va.	1908	Newport News, Va.	9,047			Do.
No. 3	Barge (pump)	1,200	157.8	35.8	12.0	1908	do	1908	do	50,000			Do.
No. 15	Barge (converted)	1,200	156.7	35.8	12.0	1908	do	1908	do	60,000			Do.
No. 17	Barge (sand)	1,200	156.9	35.8	12.0	1908	do	1908	do	15,000			Do.
No. 20	do	1,200	157.0	36.0	12.0	1908	do	1908	do	11,000			Do.
No. 21	Barge (coal, converted)	1,200	156.7	35.8	12.0					60,000			Do.
No. 26	Barge	1,200	168.0	35.0	12.0	1910	do	1910	do	15,687			Do.
No. 27	Barge (air compressor)	1,200	168.0	35.0	12.0	1910	do	1910	do	20,848			Do.
No. 29	do	1,200	168.0	35.0	12.0	1910	do	1910	do	8,632			Do.
No. 36	Barge (water)		40.0	15.0	5.0	1905	Jacksonville, Fla.	1905	Jacksonville, Fla.	2,400			Do.
No. 39	Barge	30	40.0	15.0	5.0	1905	do	1905	do	2,400			Do.
No. 46	Barge (sand)	500	127.5	32.0	12.0	1907	Newport News, Va.	1908	Newport News, Va.	8,064			Do.
No. 48	do	500	127.5	32.0	12.0	1907	do	1908	do	9,680			Do.
No. 50	do	500	127.5	32.0	12.0	1907	do	1908	do	9,680			Do.
No. 87	Barge (coal)		85.6	31.0	10.0	1910	Cristobal, Canal Zone			18,262			Do.
No. 91	Barge (wrecking)		112.0	29.6	12.0	1909	Balboa, Canal Zone.			5,000			Do.
No. 96	Barge (oil)	115	75.0	25.0	7.0	1905	Jacksonville, Fla.	1906	Jacksonville, Fla.	4,500			Do.
No. 97	Barge (coal)	115	75.0	25.0	7.0	1906	do	1906	do	4,500			Do.
No. 98	do	115	75.0	25.0	7.0	1905	do	1906	do	2,042			Do.
No. 99	Barge (oil)	245	75.0	25.0	7.0	1926	Balboa, Canal Zone.			14,432			Do.
No. 106	Barge (dump)	400	126.9	31.8	10.5	1908	Newport News, Va.	1908	Newport News, Va.	7,804			Do.
No. 108	do	400	126.9	31.8	10.5	1907	do	1907	do	7,804			Do.
No. 116	do	500	154.2	32.2	10.6	1909	Balboa, Canal Zone.	(*)		25,000			Do.
No. 118	do	500	154.2	32.1	10.7	1909	do			7,313			Do.
No. 119	do	500	154.0	32.0	10.7	1909	do			7,313			Do.
No. 128	Scow		160.0	50.5	15.5	1926	do			104,750			Do.
No. 129	do		160.0	50.5	15.5	1926	do			104,750			Do.
No. 130	do		160.0	50.5	15.5	1926	do			104,750			Do.
No. 131	Barge (dump)	2,000	160.3	50.6	13.5	1913	Sparrows Point, Md.			67,254			Do.
No. 132	do	2,000	160.3	50.6	13.5	1913	do			67,254			Do.
No. 133	do	2,000	160.3	50.6	13.5	1913	do			67,254			Do.
No. 134	do	2,000	160.3	50.6	13.5	1913	do			67,254			Do.
No. 135	do	2,000	160.3	50.6	13.5	1913	do			67,254			Do.
No. 136	do	2,000	160.3	50.6	13.5	1913	do			67,254			Do.
No. 137	do	2,000	160.3	50.6	13.5	1915	Philadelphia, Pa.	1915	Philadelphia, Pa.	71,828			Do.
No. 138	do	2,000	160.3	50.6	13.5	1915	do	1915	do	71,828			Do.
No. 139	do	2,000	160.3	50.6	13.5	1915	do	1915	do	71,828			Do.
No. 140	do	3,100	194.8	50.6	20.8	1916	New York, N. Y.	1916	New York, N. Y.	78,897			Do.
No. 141	do	3,000	201.0	52.0	18.3	1916	do	1916	do	89,394			Do.
No. 157	Barge (derick)	360	96.0	42.0	8.6	1911	Cristobal, Canal Zone	(*)		68,662			Do.
No. 204	Barge		112.2	29.6	11.5	1886	Belgium			5,681.63			Do.
No. 160	do	115	75.0	25.0	7.0		Jacksonville, Fla.			83,582			Do.
No. 170	do	115	75.0	25.0	7.0		Isthmus of Panama			4,500			Do.
No. 171	do	131	110.0	38.0	11.6		do			4,000			Do.

* Rebuilt.

Government Vessels

1049

Name of vessel	Class	Gross tons	Dimensions			Built		Purchased		Estimated value	Complement		Where employed
			Length	Breadth	Depth	When	Where	When	Where		Officers	Crew	
PANAMA CANAL OR THE PANAMA RAILROAD CO.—Continued													
No. 176.....	House boat.....	125	<i>Feet</i> 72.0	<i>Feet</i> 18.0	<i>Feet</i> 7.6	-----	Cristobal, Canal Zone	1904	French Canal Co.....	\$1,000	-----	-----	Panama Canal
No. 177.....	do.....	-----	42.0	15.0	10.5	1914	Paraiso, Canal Zone.	-----	-----	1,200	-----	-----	Do.
No. 188.....	do.....	-----	46.0	4.0	8.0	1915	do	-----	-----	5,872	-----	-----	Do.
No. 194.....	Barge (oil lighter).....	-----	60.0	36.0	8.0	1915	do	-----	-----	6,285	-----	-----	Do.
No. 195.....	do.....	-----	72.0	24.0	8.0	1916	do	-----	-----	7,857	-----	-----	Do.
No. 200.....	Floating pile driver.....	-----	72.0	32.0	6.0	1929	Balboa, Canal Zone.	-----	-----	20,448.91	-----	-----	Do.
No. 201.....	do.....	-----	72.0	32.0	6.0	1929	do	-----	-----	20,448.92	-----	-----	Do.
No. 226.....	Barge (lighter) ¹	-----	110.0	38.0	11.0	1907	-----	1908	-----	14,000	-----	-----	Do.
P. R. R. No. 202.....	Float.....	95	60.6	29.6	4.1	1909	Balboa, Canal Zone.	-----	-----	2,550	-----	-----	Do.

¹ Converted dredge Cardenas.

Rig	Name of vessel	Tonnage		Dimensions			Built		Service	Crew	Indicated horse-power	Owner	Home port
		Gross	Net	Length	Breadth	Depth	When	Where					
PHILIPPINE ISLANDS													
<i>Steam vessels</i>													
(5 tons net and over)													
				<i>Meters</i>	<i>Meters</i>	<i>Meters</i>							
St. s.	¹ Aco 1	13	8	15.2	3.2	1.3	1895	Hong Kong, China	Fr.	8	36	Ampil & Co.	Manila, P. I.
St. s.	² Aco 3	35	22	20.4	4.3	1.8	1899	Philippine Islands	Tow.	9	94	do.	Do.
St. s.	³ Aco 5	49	31	20.5	4.1	2.1	1898	do.	Fr.	9	75	do.	Do.
St. s.	Alabama	50	24	22.6	4.1	2.1	1902	Hong Kong, China	Fr.			Ynchausti & Co.	Do.
St. s.	⁴ ALBAY	1,114	574	66.4	9.0	6.9	1883	Noorkoping, Sweden	Pas.	55	709	Compañia Maritima	Do.
St. s.	⁵ Alicia	34	23	21.3	3.8	2.0	1900	Hong Kong, China	Fr.	9	65	Angel Jose	Do.
St. s.	Antonio	73	40	26.4	5.2	2.3	1897	do.	Fr.			Cia. Gen. Tabacos de Filipinas	Do.
St. s.	⁶ Antonio Cosin	135	70	32.8	6.0	2.4	1902	do.	Fr.	32	141	The Cebu Navigation Co.	Cebu, P. I.
St. s.	Antonio Lopez	135	60	31.9	5.8	1.8	1886	Philippine Islands	Fr.	6	225	Cia. Gen. Tabacos de Filipinas	Manila, P. I.
St. s.	⁷ Argus	1,025	585	66.9	9.6	4.4	1901	England	Fr.	40		Vicente Madrigal	Do.
St. s.	⁸ Atlanta	24	12	17.3	3.6	1.5	1901	Philippine Islands	Fr.	6	59	Port Banga Lumber Co.	Zamboanga, P. I.
St. s.	⁹ Atlantic Gulf	2,638	1,518	75.4	13.2	7.8	1919	Ohio	Pas.	46	1,404	Atlantic Gulf & Pacific Co.	Manila, P. I.
St. s.	¹⁰ Aurora P.	38	26	24.8	4.1	2.0	1914	Philippine Islands	Fr.	10	63	Basilan Transportation Co.	Zamboanga, P. I.
St. s.	¹¹ Balayan	267	150	38.5	7.0	3.8	1918	Japan	Pas.	28	178	Vicente Javier and Angel J. de Jesus	Manila, P. I.
St. s.	Balintawak	29	18	18.0	3.9	1.9	1921	Manila, P. I.	Fr.	9	67	Francisco Icasiano	Do.
St. s.	Banahao	1,200		183.6	30.0	15.0	1931	Germany				Philippine government	Do.
St. s.	¹² Bicol	367	184	45.7	7.9	2.9	1901	Scotland	Fr.	37	223	Manila Railroad Co.	Do.
St. s.	¹³ Binacod	22	12	19.7	3.5	1.7	1901	Hong Kong, China	Fr.	9	60	Cel. Phil. & En. Icasiano	Do.
St. s.	¹⁴ BINAHIAN	44	24	23.1	4.1	2.2		do.	Fr.	9	74	Jose Ruiz Lanzarote	Do.
St. s.	¹⁵ Bohol	2,126	1,140	91.7	11.5	6.0	1906	Belfast, Ireland	Fr.			Compañia Maritima	Do.
St. s.	¹⁶ Bolinao	247	128	40.5	7.4	2.5	1834	Falsley, Scotland	Pas.	29	273	The Cebu Navigation Co.	Cebu, P. I.
St. s.	¹⁷ Bulusan	16	9	16.2	3.2	1.4	1901	Philippine Islands	Fr.	8	45	City of Manila, P. I.	Manila, P. I.
St. s.	¹⁸ C. M. Swift	29	18	19.0	3.2	1.9	1896	Slam	Fr.		45	Jose Hernandez	Iloilo, P. I.
St. s.	¹⁹ Camiguin	65	36	25.3	4.3	2.5	1899	Hong Kong, China	Fr.	22	93	Yap Anton Bros	Cebu, P. I.
St. s.	²⁰ CAMPEADAR	392	156	44.1	8.1	4.8	1916	Shanghai, China	Tow.		869	Visayan Stevedore Transp. Co.	Iloilo, P. I.
St. s.	Canlaon	1,200		183.6	30.0	15.0	1931	Germany				Philippine government	Manila, P. I.
St. s.	²¹ Capalonga	28	18	19.6	3.5	1.9	1919	Philippine Islands	Fr.	9	46	Atlantic Gulf Pacific Co.	Do.
St. s.	²² Capiton Luis	607	315	48.1	8.3	5.4	1913	Hong Kong, China	Fr.	49	517	T. R. Yangco	Do.
St. s.	²³ Capiton Gallarza	92	49	29.8	5.1	2.8	1902	Philippine Islands	Fr.	23	135	La Naviera Filipina (Inc.)	Cebu, P. I.
St. s.	Carbon	10	7	12.2	2.8	1.4	1926	do.	Fr.	4	33	Vicente Madrigal	Manila, P. I.
St. s.	Caridad	35	17	21.5	4.1	1.9	1900	Hong Kong, China	Fr.	14	193	W. W. Harris	Do.
St. s.	Carmen	37	18	21.0	3.9	1.9	1900	do.	Fr.	8	75	Compañia Maritima	Do.
St. s.	Carmencita	20	11	17.5	3.6	1.5	1901	Philippine Islands	Pas.	7	58	Visayan Stevedore Transp. Co.	Iloilo, P. I.
St. s.	Carriedo	36	18	17.8	4.4	2.1	1894	do.	Fr.	7	31	The Bailey Stevedoring Co. Inc.	Manila, P. I.
St. s.	²⁴ CAYETANO ARELLANO	190	100	40.7	8.3	2.3	1925	Hong Kong, China	Fr.	17	506	Teodoro R. Yangco	Do.

¹ Formerly st. s. May C.
² Formerly st. s. Oriente.
³ Formerly st. s. Victoria.
⁴ Formerly st. s. Hoangho.
⁵ Formerly st. s. Alpine Eagle.
⁶ Formerly st. s. Jaime Vano.
⁷ Formerly st. s. Yeoman.
⁸ Formerly st. s. ^a Commillas II.
⁹ Formerly st. s. ^b Zambo.
¹⁰ Formerly st. s. ^c Tony P.

¹¹ Formerly st. s. Southern Trader.
¹² Formerly st. s. Basilan
¹³ Formerly st. s. ^a Hizon Rodriguez.
¹⁴ Formerly st. s. ^b Hamashima.
¹⁵ Formerly st. s. ^c Aurora O.
¹⁶ Formerly st. s. Borongan.
¹⁷ Formerly st. s. Tahimik.
¹⁸ Formerly st. s. Chicago.
¹⁹ Formerly st. s. ^a Suva.
²⁰ Formerly st. s. ^b Sirius.

²¹ Formerly st. s. Earnshaws 4.
²² Formerly st. s. Paul.
²³ Formerly st. s. Pescador.
²⁴ Formerly st. s. Iliá Mourometz.
²⁵ Formerly st. s. ^a Marietta.
²⁶ Formerly st. s. ^b Dewey.
²⁷ Formerly st. s. Jade.
²⁸ Formerly st. s. Dalapaon.
²⁹ Formerly st. s. Batwan.

Rig	Name of vessel	Tonnage		Dimensions			Built		Service	Crew	Indicated horse-power	Owner	Home port
		Gross	Net	Length	Breadth	Depth	When	Where					
PHILIPPINE ISLANDS—Contd.													
<i>Steam vessels—Contd.</i>													
<i>(5 tons net and over)</i>													
				<i>Meters</i>	<i>Meters</i>	<i>Meters</i>							
St. s.	¹ Cazador.....	47	30	21.8	3.6	2.1	1890	Hong Kong, China.....	Tow.	15	75	Visayan Stevedore Transp. Co.	Iloilo, P. I.
St. s.	² Cebu.....	1,406	804	76.4	10.3	5.6	1900	Bremerhaven, Germany.....	Pas.	72	895	Compañia Maritima.....	Manila, P. I.
St. s.	³ Cetus.....	948	570	215.3	31.5	14.6	1904	Holland.....	Frt.	58		Vicente Madrigal.....	Do.
St. s.	⁴ CHICAGO.....	44	24	23.1	4.1	2.2		Hong Kong, China.....	Frt.	9	74	Jose Ruiz Lanzarote.....	Do.
St. s.	⁵ Chuan Chow.....	32	21	21.5	4.0	2.0	1900	do.....	Frt.	12	60	Mindanao Lumber Co.....	Zamboanga, P. I.
St. s.	⁶ CHURRUCA.....	788	486	58.1	8.0	5.1	1878	New Castle, England.....	Pas.	53	894	Ty Camoo Sobrino.....	Manila, P. I.
St. s.	⁷ COLUMBIA.....	61	30	21.9	4.4	2.3	1901	Philippine Islands.....	Frt.	11	117	Atlantic, Gulf & Pacific Co. of Manila.	Do.
St. s.	⁸ COMPAÑIA DE FILIPINAS.....	797	458	54.9	9.2	6.5	1890	Glasgow, Scotland.....	Pas.	45	736	Gen. Gen. Tabacos de Filipinas.	Do.
St. s.	⁹ Concha.....	45	22	21.8	4.0	1.8	1922	Philippine Islands.....	Tow.	15	95	Visayan Stevedore Transp. Co.	Iloilo, P. I.
St. s.	¹⁰ Cotabato.....	886	647	57.8	8.6	5.0	1884	Germany.....	Frt.	54	304	Jose Tan Unchuan.....	Cebu, P. I.
St. s.	¹¹ DANA0.....	57	39	26.1	4.5	2.1	1925	Philippine Islands.....	Frt.	15	40	Visayan Stevedore Transportation Co.	Iloilo, P. I.
St. s.	¹² DAVAO.....	1,191	609	66.0	10.0	4.8	1922	Haiphong, Indo-China.....	Frt.	61	800	Mariano Cu Unjieng.....	Manila, P. I.
St. s.	¹³ DOMINGA A.....	1,191	609	68.0	10.0	4.8	1922	do.....	Frt.	61	785	do.....	Do.
St. s.	¹⁴ Don Antonio.....	39	19	21.7	4.3	1.9	1907	Philippine Islands.....	Frt.	16	93	Vinda Hijo de P. P. Roxas.....	Do.
St. s.	¹⁵ Don Leon.....	26	16	19.9	3.6	1.8		Hong Kong, China.....	Frt.	9	61	Mrs. Basilia Medina.....	Do.
St. s.	¹⁶ Don Luciano.....	232	100	41.1	7.3	2.2	1926	Shanghai, China.....	Frt.	18	512	T. R. Yangco.....	Do.
St. s.	¹⁷ DON JUAN O.....	498	257	45.7	7.4	4.9	1902	Lubeck.....	Frt.	35	164	Rio y Olabarrieta.....	Do.
St. s.	¹⁸ Dos Hermanas.....	838	540	61.0	8.2	5.2	1882	Glasgow, Scotland.....	Pas.	55	506	Gutierrez Hermanos.....	Do.
St. s.	¹⁹ Earnshaws No. 3.....	16	9	16.2	1.2	1.4	1900	Philippine Islands.....	Tow.	5	48	Earnshaw Docks & H. Iron Works.	Do.
St. s.	²⁰ Esperanza.....	247	118	39.0	5.8	3.7	1890	do.....	Tow.	32	40	Visayan Stevedore Transp. Co.	Iloilo, P. I.
St. s.	²¹ Esperanza P.....	42	28	24.4	4.2	2.1		Hong Kong.....	Frt.	10	75	Antonio Pardo.....	Zamboanga, P. I.
St. s.	²² Estrella.....	32	21	19.4	4.6	1.8	1901	Philippine Islands.....	Tow.	8	58	El Varadero de Manila.....	Manila, P. I.
St. s.	²³ Eva.....	42	20	22.9	4.0	2.1	1900	Hong Kong, China.....	Frt.	12	76	Philippine Match Co., Ltd.	Do.
St. s.	²⁴ F. Escario.....	452	244	54.8	8.2	3.6	1911	Sandakan, British North Borneo.	Pas.	43	345	La Naviera Filipina.....	Cebu, P. I.
St. s.	²⁵ FERNANDEZ HERMANOS.....	742	482	54.7	8.9	3.7	1895	Dundee, Scotland.....	Frt.	51	538	Compañia Maritima.....	Manila, P. I.
St. s.	²⁶ FLORENCE D.....	2,638	1,518	75.4	13.2	7.8	1919	Superior, Wis. (U. S. A.).....	Frt.	52	1,404	Cad. Gib. Lumber Co.....	Do.
St. s.	²⁷ Fundador.....	50	20	20.0	4.7	2.1	1925	Philippine Islands.....	Frt.	15	93	Visayan Stevedore Transp. Co.	Iloilo, P. I.
St. s.	²⁸ GAMECOCK II.....	32	21	16.4	4.1	2.1	1912	Hong Kong, China.....	Frt.	9	93	Standard Oil Co. (N. Y.)....	Manila, P. I.
St. s.	²⁹ GENERAL LAWTON.....	124	49	33.5	7.0	1.6	1909	do.....	Frt.	21	199	T. R. Yangco.....	Do.
St. s.	³⁰ Gertrude.....	27	16	18.1	4.0	2.0	1912	do.....	Tow.	9	94	Luzon Stevedoring Co.....	Do.
St. s.	³¹ GIFFORD JONES.....	208	152	41.4	6.7	2.1	1875	New Castle, England.....	Frt.	33	163	Insular Navigation Co.....	Cebu, P. I.
St. s.	³² Gladiator.....	55	24	23.2	4.2	2.1	1916	Philippine Islands.....	Frt.	15	80	Visayan Stevedore Transp. Co.	Iloilo, P. I.
St. s.	³³ H. I. R.....	223	111	41.1	7.6	3.2	1902	Shanghai, China.....	Frt.	26	303	Hijos de I. de la Rama.....	Iloilo, P. I.
St. s.	³⁴ Helen.....	39	27	21.3	4.2	1.9	1914	Hong Kong, China.....	Tow.	9	103	Luzon Stevedoring Co.....	Manila, P. I.
St. s.	³⁵ Hornet.....	15	8	16.2	3.2	1.5	1909	Philippine Islands.....	Frt.	8	23	Pampanga Su. Develop. Co.....	Do.
St. s.	³⁶ Iloilo.....	560	317	50.0	9.2	4.8	1898	Holland.....	Frt.	37	878	Hijos de L. de Las Rama.....	Iloilo, P. I.

St. s.	Industry	32	22	20.4	3.8	2.0	1902	Hong Kong, China	Fr.	10	60	Atlantic, Gulf & Pacific Co. of Manila.	Manila, P. I.
St. s.	Isabel	20	13	17.6	3.4	1.5	1897	Philippine Islands	Fr.	7	46	Cia. Gen. Tabacos de Filipinas.	Do.
St. s.	¹¹ Isabela	179	95	36.5	5.9	2.7	1893	Hong Kong, China	Pas.	35	186	Pollicarpa V. Liao Carpo	Cebu, P. I.
St. s.	¹² ISDORO PONS	1,027	552	68.2	9.7	5.6	1896	Cadiz, Spain	Pas.	47	774	Chia. Gen. Tabacos de Filipinas.	Manila, P. I.
St. s.	Isla de Basilan	183	93	32.4	6.3	2.9	1914	Shanghai, China	Fr.	24	350	Antonio Pardo	Do.
St. s.	Islas Filipinas	1,014	578	63.5	9.2	4.1	1886	Sunderland, Eng.	Fr.			Compañia Maritima	Do.
St. s.	¹³ Islas Visayas	516	283	50.7	7.9	4.3	1884	Low Walker, Eng.	Fr.	49	461	Cebu Navigation Co.	Cebu, P. I.
St. s.	J. BUSTAMANTE	1,074	461	67.6	9.7	4.6	1904	Cadiz, Spain	Pas.		1,070	Philippine Government	Manila, P. I.
St. s.	¹⁴ Jolo	826	525	63.2	7.9	3.6	1887	Scotland	Fr.	46	1,110	Compañia Maritima	Do.
St. s.	Kaibigan	123	66	39.7	6.3	2.1	1901	Hong Kong, China	Fr.	16	228	T. R. Yangco	Do.
St. s.	¹⁵ Katabangan	37	16	19.7	4.7	2.1	1922	Philippine Islands	Fr.	9	114	Philippine Lumber Manufacturing Co.	Do.
St. s.	Kathleen	60	33	20.0	4.8	2.2	1900	Hong Kong, China	Tow.	9	76	Luzon Stevedoring Co.	Do.
St. s.	¹⁶ Kiat Lim	57	34	24.3	4.4	2.4	1903	do	Fr.	20	93	Leonor Eschauz	Hollo, P. I.
St. s.	¹⁷ Kim-Kiat	107	66	31.5	5.7	2.7	1909	Philippine Islands	Fr.	25	135	Chua. Goc. Pin. & Co.	Manila, P. I.
St. s.	¹⁸ Kim Ling	165	91	38.0	6.5	2.9	1904	Sandakan	Fr.	28	120	Santiago Carrion	Do.
St. s.	Kinau	879	508	58.5	10.0	4.8	1883	Philadelphia, Pa.	Fr.	39	650	Philippine Steam Navigation Co.	Do.
St. s.	Lambert	32	14	21.0	3.8	1.6	1897	Hong Kong, China	Fr.			Walter A. Smith	Zamboanga, P. I.
St. s.	¹⁹ Lam-an	17	11	15.3	3.7	1.5	1914	Singapore, China	Fr.	7	40	Candidong Sero	Do.
St. s.	Lebak	31	21	18.9	4.4	2.1	1918	Philippine Islands	Fr.	7	51	Port Lebak Lumber Co.	Do.
St. s.	²⁰ LEYTE	893	414	63.8	8.6	4.6	1878	Paisley, Scotland	Fr.	55	615	Compañia Maritima	Manila, P. I.
St. s.	²¹ Libertad	27	14	20.4	3.8	2.0	1901	Hong Kong, China	Fr.			Henry Hubbell	Zamboanga, P. I.
St. s.	²² Libertador	29	17	19.9	3.8	1.9	1899	do	Fr.	12	69	Visayan Stevedore Transp. Co.	Hollo, P. I.
St. s.	Louisville	29	19	21.4	4.0	1.9		do	Fr.	9	78	Carmen G. de Cordova	Manila, P. I.
St. s.	²³ Lourdin	14	6	14.6	2.9	1.8	1923	Philippine Islands	Fr.	9	48	F. Gasingan & N. Garcia	Do.
St. s.	Luz	59	40	26.1	4.5	2.1	1924	do	Fr.	13	100	Jose Ma. Duarte	Do.
St. s.	²⁴ Luzon	1,679	892	78.3	11.2	4.9	1905	Lubeck, Germany	Pas.	75	1,060	Compañia Maritima	Do.
St. s.	Macaria	6,669	4,063	137.4	17.0	11.6	1899	England	Fr.	68		Vicente Madrigal	Do.
St. s.	Maetan	19	14	15.0	4.5	2.1	1920	Philippine Islands	Fr.	5	50	Philippine Refining Co., Inc	Do.
St. s.	Madali	105	54	33.7	6.0	1.6	1901	Hong Kong, China	Fr.	16	94	Visayan Stevedore Transportation Co.	Hollo, P. I.
St. s.	²⁵ Magallanes	1,375	832	73.6	9.9	6.7	1880	New Castle, England	Pas.	56	745	Gutierrez Hermanos	Manila, P. I.
St. s.	Magapit	135	60	32.0	5.7	1.8	1901	do	Fr.	16	225	Comp. Gral de Tab. de Fil.	Do.
St. s.	Magdapio	37	18	20.0	4.1	2.2	1923	Philippine Islands	Fr.	9	96	Rogaciano A. Cosio	Do.
St. s.	²⁷ Manolin	36	19	21.0	4.3	1.7	1911	do	Fr.			Mercedes M. de Sagarbarrea	Cebu, P. I.
St. s.	Manzano Yap Tico	98	49	32.4	5.4	2.5	1898	Hong Kong, China	Fr.	27	146	Ydefonso Tanbunting	Do.
St. s.	Maria	44	42	27.4	4.1	2.0	1901	do	Fr.			Comp. Gral de Tab. de Fil.	Hollo, P. I.
St. s.	²⁸ Marta	38	19	21.0	3.9	2.0	1901	Philippine Islands	Fr.	9	93	Leonardo Guizon y Pablo	Manila, P. I.
St. s.	²⁹ Masbate	305	144	42.4	7.6	3.5	1924	do	Fr.	35	300	T. R. Yangco	Do.
St. s.	MAUBAN	1,262	790	69.7	10.5	5.4	1900	Campbeltown, Scotland	Pas.	49	846	Tabacalera S. S. Co.	Do.
St. s.	³⁰ MAYON	3,371	1,529	105.9	15.2	4.9	1930	England	Fr.	87		Philippine Inter-Island S. S. Co.	Do.

- ¹ Formerly st. s. Montenegros.
² Formerly st. s. Nuen Tung.
³ Formerly st. s. Inga.
⁴ Formerly st. s. Isa-bellita.
⁵ Formerly st. s. Polee.
⁶ Formerly st. s. Euzkadi.
⁷ Formerly st. s. Wheeler.
⁸ Formerly st. s. Florida.
⁹ Formerly st. s. Dolores III.
¹⁰ Formerly st. s. Midget.
¹¹ Formerly st. s. Antonio Mufios.
¹² Formerly st. s. Bohol.
¹³ Formerly st. s. Li Hai.
¹⁴ Formerly st. s. Panglima.
¹⁵ Formerly st. s. Juno.
¹⁶ Formerly st. s. Lake Farmingdale.

- ¹⁷ Formerly st. s. Tayabas.
¹⁸ Formerly st. s. Comasa.
¹⁹ Formerly ship J. W. Wendt.
²⁰ Formerly st. s. (a) Svir.
²¹ Formerly st. s. (b) Sugbo.
²² Formerly st. s. (a) Montserrat.
²³ Formerly st. s. (b) Chin Shan.
²⁴ Formerly st. s. Tariac.
²⁵ Formerly st. s. (a) Andres.
²⁶ Formerly st. s. (b) Illaroo.
²⁷ Formerly st. s. (c) Visayas.
²⁸ Formerly st. s. Singbe.
²⁹ Formerly st. s. Cosmopolitan.
³⁰ Formerly st. s. Nautilus.
³¹ Formerly st. s. Sabah.
³² Formerly st. s. Maria.

- ³³ Formerly st. s. Carmen.
³⁴ Formerly st. s. Romulus.
³⁵ Formerly st. s. Frisco.
³⁶ Formerly st. s. Josephine.
³⁷ Formerly st. s. San Nicolas.
³⁸ Formerly st. s. (a) Yazoo.
³⁹ Formerly st. s. (b) Marudu.
⁴⁰ Formerly st. s. Yangtze.
⁴¹ Formerly st. s. Libelle.
⁴² Formerly st. s. Serantes.
⁴³ Formerly st. s. Juanito.
⁴⁴ Formerly st. s. Tablas.
⁴⁵ Formerly st. s. (a) Iroquois.
⁴⁶ Formerly st. s. (b) Gutierrez II.

Rig	Name of vessel	Tonnage		Dimensions			Built		Service	Crew	Indicated horse-power	Owner	Home port
		Gross	Net	Length	Breadth	Depth	When	Where					
PHILIPPINE ISLANDS—Contd.													
<i>Steam vessels—Contd.</i>													
<i>(5 tons net and over)</i>													
				<i>Meters</i>	<i>Meters</i>	<i>Meters</i>							
St. s.	¹ Messenger	16	11	18.0	3.5	1.4	1897	Hong Kong, China	Frt.	8	38	Atlantic, Gulf & Pacific Co.	Manila, P. I.
St. s.	² Micky	35	17	19.4	3.9	1.9	1900	do.	Tow.	9	93	Findlay-Millar Timber Co.	Do.
St. s.	³ Mindanao	341	168	41.1	7.6	3.2	1903	Shanghai, China	Frt.	28	303	La Naviera Filipina	Cebu, P. I.
St. s.	⁴ Mindanao III	86	39	28.0	6.0	2.0	1901	Hong Kong, China	Frt.	28	151	Francisco Barrio, jr.	Zamboanga, P. I.
St. s.	⁵ Mindoro	346	89	42.4	7.6	3.5	1903	Shanghai, China	Frt.	37	303	Philippine Government	Manila, P. I.
St. s.	⁶ MISAMIS	222	117	40.7	6.1	2.9	1895	Glasgow, Scotland	Frt.	35	271	Porfirio Yu Singco	Cebu, P. I.
St. s.	⁷ Mobile	39	22	24.6	3.9	1.9	1912	Philippine Islands	Frt.	11	15	Port Lebak Lumber Co.	Zamboanga, P. I.
St. s.	⁸ MONTANES	385	210	45.4	7.6	3.1	1889	Liverpool, England	Frt.	31	538	T. R. Yangco	Manila, P. I.
St. s.	⁹ Moroen	21	10	16.3	3.1	1.7	1902	Hong Kong, China	Frt.	6	47	Leonor Echaz	Iloilo, P. I.
St. s.	¹⁰ Mundaca	99	54	32.4	6.6	2.3	1865	Southampton, England	Frt.	15	135	Leopoldo Criado	Cebu, P. I.
St. s.	¹¹ Naga	51	31	24.1	4.1	2.2	1900	Singapore, China	Frt.	16	78	Francisco J. Gonzales	Manila, P. I.
St. s.	¹² Natico	169	148	30.7	6.6	2.9	1905	Hong Kong, China	Frt.			North American Trading & Import Co.	Iloilo, P. I.
St. s.	¹³ NEGROS	1426	745	82.31	11.94	5.8	1908	Dundee, Scotland	Frt.	89	565	Compañia Maritima	Manila, P. I.
St. s.	¹⁴ NEIL MACLEOD	1,075	638	64.2	9.3	7.2	1875	Sunderland, England	Frt.	54	611	do.	Do.
St. s.	¹⁵ Nena	51	32	24.6	4.3	2.3	1903	Hong Kong, China	Tow.	15	95	Visayan Stevedore Transportation Co.	Iloilo, P. I.
St. s.	¹⁶ Nening	36	23	23.7	4.1	1.6	1903	do.	Frt.	9	84	Angel, Jose	Manila, P. I.
St. s.	¹⁷ Ntra. Sra. de Alba	1,343	667	75.4	9.6	5.2	1878	New Castle, England	Frt.	65	987	Hercules Lumber Co.	Do.
St. s.	¹⁸ NTRA. SRA. DE LA PAZ	248	118	38.4	7.4	2.8	1925	Hong Kong, China	Frt.	29	183	Genato & Co. (Ltd.)	Do.
St. s.	¹⁹ Ntra Sra. del Rosario	430	225	48.7	8.5	3.9	1929	do.	Frt.			Genato & Co.	Do.
St. s.	²⁰ Nuestra Señora de la Soledad	107	52	31.5	5.6	2.5	1921	Philippine Islands	Frt.	29	135	F. Barrios, jr.	Zamboanga, P. I.
St. s.	²¹ Occidente	20	12	17.5	3.6	1.6	1919	do.	Tow.	6	35	Jose Tan Unchuan	Manila, P. I.
St. s.	²² Ora	15	10	15.2	3.2	1.6	1898	do.	Frt.	7	36	Alfonso E Ong Chua	Zamboanga, P. I.
St. s.	²³ Pacific	198	102	32.0	6.1	2.3	1924	Manila, P. I.	Frt.	23	126	E. Uy Godeniz	Cebu, P. I.
St. s.	²⁴ PANAY	1,871	1,041	84.2	11.6	5.0	1912	New Castle, England	Pas.	86	360	Compañia Maritima	Manila, P. I.
St. s.	²⁵ Pasig	54	28	21.8	4.5	2.2	1898	Philippine Islands	Frt.	7	76	Bailey Stevedoring Co., Inc.	Do.
St. s.	²⁶ Patro	12	5	14.8	3.3	1.4	1893	do.	Frt.	6	35	Cent. Azucarera de la Carlota	Iloilo, P. I.
St. s.	²⁷ Pedring	14	8	16.1	3.4	1.6	1904	Hong Kong, China	Frt.	8	51	Francisco Icasiano	Manila, P. I.
St. s.	²⁸ Peiking	154	77	33.1	6.3	2.3	1901	do.	Frt.	28	187	Leo Teng Siu y Martinez	Do.
St. s.	²⁹ Pepe	33	21	20.9	3.9	2.1	1900	do.	Frt.	9	76	Comp. Gral. de Tab. de Fil.	Do.
St. s.	³⁰ Peping	9	6	12.2	2.6	1.3	1926	Philippine Islands	Frt.	4	33	Vicente Madrigal	Do.
St. s.	³¹ Pepito	22	11	17.8	3.2	1.7	1901	do.	Frt.	7	33	Jose Velasco	Zamboanga, P. I.
St. s.	³² Perla	325	180	38.2	7.9	3.6	1912	do.	Frt.	37	240	V. Versosa & Ruiz y Reman- teria	Manila, P. I.
St. s.	³³ POMPEY	1,303	610	72.3	10.6	4.4	1897	Sunderland, England	Frt.	54	1,077	National Development Co.	Manila, P. I.
St. s.	³⁴ R. Melliza	184	105	40.2	6.7	2.8	1889	Philippine Islands	Frt.	35	324	Cebu Navigation Co.	Cebu, P. I.
St. s.	³⁵ Reginita	54	35	25.0	5.0	2.1	1893	do.	Frt.	20	78	Simon Barcelo	Iloilo, P. I.
St. s.	³⁶ REGULUS	1,173	636	69.2	10.7	5.1	1911	Belgium	Frt.	54	142	Vicente Madrigal	Manila, P. I.
St. s.	³⁷ Reilly	35	17	21.7	4.2	2.0		Hong Kong, China	Frt.	13	76	Sta. C. Lumber Co.	Do.
St. s.	³⁸ Restless	29	17	20.0	3.9	1.5	1898	Philippine Islands	Tow.	9	96	Luzon Stevedoring Co.	Do.
St. s.	³⁹ Retriever	42	23	23.1	4.3	2.0	1900	Hong Kong, China	Frt.			Insular Lumber Co.	Do.
St. s.	⁴⁰ Rosario	48	31	21.3	4.9	2.4	1916	Philippine Islands	Frt.	11	118	Vicente Madrigal	Do.
St. s.	⁴¹ Rosita	14	8	14.7	3.0	1.4	1889	do.	Frt.	8	60	Angel Jose	Do.
St. s.	⁴² SALVADOR II	322	186	38.4	7.3	3.8	1904	Osaka, Japan	Frt.	28	558	Visayan Stevedore Transportation Co.	Iloilo, P. I.

St. s.	¹ SALVAGER.....	2,638	1,518	75.4	13.2	7.8	1919	United States.....	Fr.	39	1,403	Atlantic Gulf & Pacific Co. of Manila.	Manila, P. I.
St. s.	Samar.....	301	139	42.2	7.5	3.2	1903	Shanghai, China.....	Fr.	38	303	Manila R. R. Co.....	Do.
St. s.	¹⁰ SAN Cayetano.....	87	44	27.6	5.1	2.5	1897	Hong Kong, China.....	Fr.	20	117	Yrinea Encarnacion.....	Do.
St. s.	San Carlos III.....	474	269	45.2	7.2	4.6	1874	Scotland.....	Fr.	45	375	Tanon Navigation Co., Inc.	Cebu, P. I.
St. s.	²⁰ San Enrique.....	178	87	36.3	7.3	1.9	1895	Philippine Islands.....	Fr.	27	184	Visayan Stevedore Transportation Co.	Iloilo, P. I.
St. s.	²¹ San Fernando.....	237	153	39.7	6.7	2.5	1908	Hong Kong, China.....	Tow.			do.....	Do.
St. s.	²² SAN ISIDORO.....	362	222	45.7	7.9	2.9	1901	Scotland.....	Tow.	49	222	do.....	Do.
St. s.	²³ San Jacinto.....	322	191	39.4	7.1	3.4	1925	Philippine Islands.....	Fr.	31	420	A. Cesar Barrios.....	Do.
St. s.	San Nicolas.....	383	225	46.8	7.9	3.7	1910	Manila, P. I.....	Fr.	39	240	Visayan Stevedore Transportation Co.	Do.
St. s.	San Pablo.....	21	7	16.6	3.5	1.7	1915	do.....	Fr.	8	54	A. Vicencio y Vicencio.....	Manila, P. I.
St. s.	³⁴ San Pedro.....	814	458	50.1	10.8	3.5	1899	Aberdeen, Wash.....	Fr.	40	229	Visayan Stevedore Transportation Co.	Iloilo, P. I.
St. s.	³⁵ San Ramon.....	166	87	34.0	6.3	2.6	1898	Hong Kong, China.....	Fr.	26	183	do.....	Do.
St. s.	Sirius.....	4,659	2,901	380.5	48.0	23.9	1892	Newport News, Va.....	Fr.			Vicente Madrigal.....	Manila, P. I.
St. s.	³⁷ Sorsogon.....	1,236	812	63.7	9.0	7.4	1880	Dundee, Scotland.....	Pas.	50	462	Ynchausti S. S. Co.....	Do.
St. s.	SWIFT.....	35	22	21.4	4.1	2.3	1900	Philippine Islands.....	Fr.	8	93	Carmen G. de Cordova.....	Do.
St. s.	Sylvia.....	31	21	17.9	4.3	2.0	1913	Hong Kong, China.....	Tow.	9	93	Luzon Stevedoring Co.....	Do.
St. s.	TAGADITO.....	105	54	33.7	6.0	1.6	1902	do.....	Fr.	14	93	Visayan Stevedore Transportation Co.	Iloilo, P. I.
St. s.	TALIM.....	36	21	19.8	3.8	1.9		Philippine Islands.....	Fr.	9	102	C. E. Haygood.....	Manila, P. I.
St. s.	³⁸ Tamaraw.....	168	86	38.5	6.4	2.5	1901	Hong Kong, China.....	Fr.	26	158	Irineo Facundo.....	Do.
St. s.	³⁹ Taurus.....	1,251	688	69.6	10.8	4.7	1911	Campbelltown.....	Fr.	55	776	Vicente Madrigal.....	Do.
St. s.	⁴⁰ Tong Yek.....	446	242	47.8	7.8	3.9	1906	Manila, P. I.....	Fr.	34	36	Siy Cong Bieng & Co.....	Do.
St. s.	⁴¹ Totoy.....	13	8	14.5	2.9	1.6	1898	Philippine Islands.....	Fr.	8	36	Leon Chua Yaw.....	Do.
St. s.	⁴² Trovador.....	69	45	29.1	4.1	2.1	1898	Hong Kong, China.....	Fr.	22	113	Visayan Stevedore Transportation Co.	Iloilo, P. I.
St. s.	Trueno.....	24	13	19.7	3.7	1.7	1894	Philippine Islands.....	Fr.			Ynchausti & Co.....	Do.
St. s.	⁴³ Tubig.....	23	17	16.9	3.7	1.7	1904	do.....	Fr.	7	57	Bailey Stevedoring Co.....	Manila, P. I.
St. s.	ULISES.....	461	222	41.3	8.1	3.5	1912	Moscow, Russia.....	Fr.	31	593	Jose Luis Javier.....	Do.
St. s.	⁴⁴ UNION.....	1,843	915	75.7	12.2	6.9	1890	Vegesack, Germany.....	Fr.	50	819	Vicente Madrigal.....	Manila, P. I.
St. s.	Ventura.....	41	15	21.4	4.0	2.0	1899	Philippine Islands.....	Fr.	9	93	Mariano H. Lim.....	Do.
St. s.	⁴⁵ Venus.....	1,050	554	64.0	9.0	4.8	1883	Dundee, Scotland.....	Pas.	67	462	Ynchausti S. S. Co.....	Do.
St. s.	Vigilante.....	99	53	30.2	4.8	2.3	1909	Philippine Islands.....	Fr.	21	187	John B. Amazeen.....	Do.
St. s.	Vizcaya.....	1,248	779	66.2	9.4	5.3	1890	Hamburg, Germany.....	Fr.	77	636	Ynchausti S. S. Co.....	Do.
St. s.	⁴⁶ YUSINGCO.....	1,027	585	60.7	9.2	4.7	1892	Sunderland, Eng.....	Fr.	48	871	Pelagio Yu Singco.....	Do.
St. s.	⁴⁷ Zamboanga.....	215	115	34.2	5.4	3.4	1907	Tokio, Japan.....	Fr.	26	140	Irineo Facundo.....	Do.
	<i>Motor vessels</i>												
Ga. s.	A. Consuegra.....	12	9	11.3	3.1	1.5	1926	Philippine Islands.....	Fr.	16	25	Antonio Consuegra.....	Cebu, P. I.
Ga. s.	Acme.....	9	5	12.6	2.7	1.5	1930	Manila, P. I.....	Fr.	6	45	Varadero de la Quinta.....	Manila, P. I.
Ga. s.	Active.....	36	22	18.6	5.0	2.0	1924	do.....	Tow.	9	75	Luzon Stevedoring Co.....	Do.
Ga. s.	Adela.....	13	9	12.9	2.7	1.8	1930	do.....	Fr.	40	40	Marciana Atentar.....	Do.

- ¹ Formerly st. s. Buffalo.
² Formerly st. s. Alexandra.
³ Formerly st. s. Mayo.
⁴ Formerly st. s. {
a Batangueño.
b Alfred.
c Ho Leong.
d Aline (yacht).
⁵ Formerly st. s. Amelia.
⁶ Formerly st. s. Tai Yee.
⁷ Formerly st. s. Salvadora.
⁸ Formerly st. s. Harbor 5.
⁹ Formerly st. s. Liscum.
¹⁰ Formerly st. s. {
a Serantes.
b Maria Teresa.
¹¹ Formerly st. s. Waterford.
¹² Formerly st. s. Petrel.

- ¹⁴ Formerly st. s. {
a Lemery.
b Cevantes.
c Nuestra Señora de Gracia.
¹⁵ Formerly st. s. Dña. Ramona.
¹⁶ Formerly st. s. Ihumata.
¹⁷ Formerly st. s. J. Rodriguez.
¹⁸ Formerly st. s. Guy Howard.
¹⁹ Formerly st. s. Lake Gilpen.
²⁰ Formerly st. s. Research.
²¹ Formerly st. s. Don Jose.
²² Formerly st. s. Aton.
²³ Formerly st. s. San Carlos II.
²⁴ Formerly st. s. Romblon.
²⁵ Formerly st. s. San Pedro (116396).
²⁶ Formerly st. s. Buenasurta.
²⁷ Formerly st. s. {
a Nictheroy.
b Buffalo.

- ²⁷ Formerly {
a sch. Antonio Macleod.
b st. s. Loch Garry.
²⁸ Formerly st. s. Ramoncito.
²⁹ Formerly st. s. Visayas.
³⁰ Formerly st. s. Constanca.
³¹ Formerly st. s. {
a Isabel.
b Palawan.
³² Formerly st. s. Phil.
³³ Formerly st. s. Waterwagon.
³⁴ Formerly st. s. H. S. Everett.
³⁵ Formerly st. s. Loch Maree.
³⁶ Formerly st. s. {
a Ban Liong Soon.
b Darwin.
c Y. Sontua.
³⁷ Formerly st. s. Ebisu Maru.
• Feet.

Rig	Name of vessel	Tonnage		Dimensions			Built		Service	Crew	Indicated horse-power	Owner	Home port
		Gross	Net	Length	Breadth	Depth	When	Where					
PHILIPPINE ISLANDS—Contd.													
<i>Motor vessels—Contd.</i>													
<i>(5 tons net and over)</i>													
				<i>Meters</i>	<i>Meters</i>	<i>Meters</i>							
Ga. s.	Adelaida	14	13	15.0	3.3	1.7	1924	Philippine Islands	Frt.	8	30	Tubigon Navigation Co.	Cebu, P. I.
Ga. s.	Agusan	5	5	9.5	2.4	1.1	1922	do.	Frt.	14	10	Gabriel Ocot	Do.
Ga. s.	Aki Maru	16	7	15.8	3.0	1.7	1923	do.	Frt.	4	20	K. Nakahama	Davao, P. I.
Ga. s.	Alabat	697	297	49.4	10.3	4.4	1929	Hong Kong, China	Frt.	48	900	Manila R. R. Co.	Manila, P. I.
Ga. s.	Alegria	8	6	10.7	1.8	1.6	1928	Zamboanga, P. I.	Frt.			Salvador Binarao	Zamboanga, P. I.
Ga. s.	Alert	35	24	18.5	4.8	2.1	1929	Philippine Islands	Frt.	7	150	Luzon Stevedoring Co.	Manila, P. I.
Ga. s.	Aloha	238	168	36.5	7.4	2.7	1926	Hong Kong, China	Frt.	18	160	North Negros Sugar Co.	Iloilo, P. I.
Ga. s.	Amanda	9	5	11.4	3.0	1.8	1915	Philippine Islands	Frt.	16	15	Clinton E. Fehlman	Cebu, P. I.
Ga. s.	Ambassador	14	7	17.0	3.6	1.4	1930	Manila, P. I.	Frt.	5	50	Tomas Lichanco	Manila, P. I.
Ga. s.	Amparo	35	18	21.7	4.1	1.8	1901	Hong Kong, China	Frt.	7	55	Prov. Government of Palawan.	Do.
Ga. s.	Ana Maria	15	12	15.1	3.1	1.2	1918	Philippine Islands	Frt.			Manuel D. Bailon	Legaspi, P. I.
Ga. s.	Ana Maria II	17	13	15.0	3.6	1.8	1926	do.	Frt.	7	35	do.	Do.
Ga. s.	Angeles	175	129	24.8	7.1	3.6	1919	do.	Frt.	26	100	Mariano G. Veloso	Cebu, P. I.
Ga. s.	Angeles	42	21	18.4	3.4	1.7	1927	do.	Frt.			Pedro S. Carriedo	Davao, P. I.
Ga. s.	Angelita	15	11	14.5	3.7	1.4	1921	do.	Frt.	2	20	Felix Muertegui	Cebu, P. I.
Ga. s.	Ang Liong To	14	8	13.5	3.4	1.8	1929	Manila, P. I.	Frt.			Ang Karug	Davao, P. I.
Ga. s.	Anita	8	6	9.8	2.9	.9	1914	do.	Frt.	4	10	Nelson E. Kellogg	Cebu, P. I.
Ga. s.	Anita II	92	86	24.7	7.2	1.8		Seattle, Wash.	Frt.	12	145	A. L. Thomanson	Do.
Ga. s.	Antonio Jose	12	8	10.4	3.0	1.8	1926	Philippine Islands	Frt.	5	45	Victoriano Pajares	Legaspi, P. I.
Ga. s.	Anxel	5	5	12.0	2.4	1.0	1914	do.	Frt.			Gerardo Garcia	Manila, P. I.
Ga. s.	Anzac	10	6	12.2	3.3	1.1	1926	do.	Frt.	3	20	Bailey Stevedoring Co.	Do.
Ga. s.	Arandela Hermanos	8	5	9.2	2.4	1.8	1929	do.	Frt.			Pedro Arandela y Marciano Arandela	Do.
Ga. s.	Arego	10	10	13.8	3.1	1.1	1920	do.	Frt.	9	36	Arego Hermanos, y. Cia	Do.
Ga. s.	Arleen	43	24	16.5	4.6	1.9	1920	do.	Frt.	8	25	J. Clayton Nichols	Cebu, P. I.
Ga. s.	Asahi Maru	11	7	15.2	3.5	.9	1922	do.	Frt.	4	44	Mantaro Murakami	Manila, P. I.
Ga. s.	Asphalt	11	6	12.1	3.0	1.3	1918	do.	Frt.	4	20	Oriental Asphalt Develop. Co.	Cebu, P. I.
Ga. s.	Asuncion	6	6	12.0	2.3	1.2	1920	do.	Frt.	4	10	Manuel Urquiaga	Do.
Ga. s.	Atlas	156	100	31.5	8.1	3.0	1911	San Francisco, Calif.	Frt.	17	100	La Naviera Filipina	Do.
Ga. s.	Ato	29	15	20.1	4.1	1.8	1927	Philippine Islands	Frt.	2	100	Lapulapu Launch Transportation.	Do.
Ga. s.	Auxiliadora	12	8	12.1	3.5	1.6	1930	do.	Frt.			Hijos de F. Escano	Do.
Ga. s.	Aviador	86	53	26.6	5.9	2.4	1930	do.	Frt.			Visayan Stevedore Transportation Co.	Iloilo, P. I.
Ga. s.	Agustina	306	158	42.5	8.4	3.2	1929	Hong Kong, China	Frt.			La Naviera Filipina (Inc.)	Cebu, P. I.
Ga. s.	Amparo	30	12	17.1	3.9	1.5	1929	Philippine Islands	Frt.		55	Pedro S. Carriedo	Davao, P. I.
Ga. s.	Apo	34	18	21.9	3.9	2.2	1930	do.	Frt.	12	120	E. P. Sanchez	Manila, P. I.
Ga. s.	Arnolf	5	5	8.1	2.4	1.3	1929	do.	Frt.			Felino Tioxon	Legaspi, P. I.
Ga. s.	Aurora	134	106	30.0	7.1	2.8	1918	Panlatuan, Sorsogon, P. I.	Frt.	29	140	Ramon Aboitiz	Cebu, P. I.
Ga. s.	Aurora	8	6	13.8	2.0	1.1	1926	Philippine Islands	Frt.	13	12	Tomas Pamaran	Zamboanga, P. I.
Ga. s.	Ayudante	44	30	21.3	5.3	2.0	1917	Manila, P. I.	Frt.	13	45	Li Seng Giap & Co.	Manila, P. I.
Ga. s.	Baclayon	14	10	13.4	3.2	1.2	1930	Philippine Islands	Frt.			Mauricio Lumacang	Cebu, P. I.
Ga. s.	Bagong Sikat	8	6	12.9	2.3	1.3	1928	do.	Frt.	4	25	Nicolas Lapuz	Do.
Ga. s.	Balear	52	42	24.7	5.6	1.7	1915	Pilar, Sorsogon, P. I.	Tow.	14	45	Visayan Stevedore Transp. Co.	Iloilo, P. I.
Ga. s.	Basey	8	8	11.1	2.8	1.2	1929	Philippine Islands	Frt.			Silvino Froilan	Cebu, P. I.
Ga. s.	Billy	14	9	13.5	2.9	1.3	1928	do.	Frt.		43	C. E. Haygood	Manila, P. I.
Ga. s.	Bingo Maru	14	8	18.0	3.6	1.0	1929	do.	Frt.	4	25	Mantaro Murakame	Do.
Ga. s.	Bocon	7	5	9.6	2.4	1.4	1928	do.	Frt.	6	28	Alfredo Chicote	Manila, P. I.

Ga. s.	Bobol	249	162	42.5	8.2	3.2	1930	Hong Kong, China	Fr.			Cebu-Bohel Ferry Co.	Cebu, P. I.
Ga. s.	Bobol I.	16	13	15.3	3.8	1.6		Philippine Islands	Fr.			Nicolas G. Escario	Do.
Ga. s.	Bok	52	52	22.1	5.6	1.9	1923	do.	Fr.	4	28	Rosalio Jarabe	Manila, P. I.
Ga. s.	Botocan	12	8	13.9	2.7	1.5	1930	do.	Fr.	4	45	Manila Electric Co.	Do.
Ga. s.	Bucas Grande	11	11	12.1	3.0	1.5	1929	do.	Fr.			Samson Ong	Cebu, P. I.
Ga. s.	Buena Suerte	51	22	18.3	5.1	1.9	1918	do.	Fr.	16	60	J. Sandoval. Go Juanco	Manila, P. I.
Ga. s.	Buena Ventura	15	12	12.8	3.0	1.5	1929	do.	Fr.			Li Teh & Co.	Legaspi, P. I.
Ga. s.	¹⁰ Bansun	22	14	13.5	3.8	2.0	1923	do.	Fr.	20	30	Mariano Tiu	Cebu, P. I.
Ga. s.	Bato	22	16	15.6	4.5	2.2	1919	do.	Fr.	6	35	Philippine Refining Co. Inc.	Manila, P. I.
Ga. s.	¹¹ Baybay	93	73	26.0	6.3	2.3	1918	do.	Fr.	26	100	Ramon Aboitiz	Cebu, P. I.
Ga. s.	Bluebird	21	12	13.2	3.8	1.8	1930	do.	Fr.			Philippine Cutch Corpora- tion.	Zamboanga, P. I.
Ga. s.	Bronzewing	99	61	31.3	5.3	2.4	1908	Australia	Yct.			A. D. Cooper	Do.
Ga. s.	Buena Suerte S.	7	5	10.7	2.1	1.3	1928	Philippine, Islands	Fr.	5	30	Leonardo Soyangco	Manila, P. I.
Ga. s.	Butuan	83	60	28.4	6.3	2.3	1920	do.	Fr.	25	70	Vda. e Hijos de F. Escario	Cebu, P. I.
Ga. s.	C. G. L. Co. No. 1	99	25	23.9	6.1	3.0	1920	do.	Fr.	13	100	Cadwallader Gibson Lum- ber Co.	Manila, P. I.
Ga. s.	C. G. L. Co. No. 2	49	19	20.8	5.6	2.2	1920	do.	Fr.	11	200	do.	Do.
Ga. s.	C. Fernandez	9	6	18.5	1.9	1.4	1929	do.	Fr.			Manuel de La Cruz	Zamboanga, P. I.
Ga. s.	C. Suntay	11	7	22.8	2.0	1.0	1929	do.	Fr.	4		Jose B. Suntay	Do.
Ga. s.	Cabicungan	14	10	15.4	3.4	1.3	1930	do.	Fr.			Jose Fonacier	Philippine Islands.
Ga. s.	Cadiz	17	13	18.3	3.3	1.4	1930	Australia	Fr.			Angel S. Gamboa	Iloilo, P. I.
Ga. s.	¹² Calapan	26	14	21.6	3.9	2.0	1929	do.	Fr.	6	30	Teny Hatate	Manila, P. I.
Ga. s.	California	6	6	9.6	2.7	1.0	1920	Philippine, Islands	Fr.			Negros Philippine Lumber Corporation.	Do.
Ol. s.	CALLAO	161	71	35.4	5.7	2.6	1923	do.	Fr.			Tirzo Lizarraga	Do.
Ga. s.	Camignin I.	5	5	8.1	2.1	1.4	1922	do.	Fr.			Maximino Lospo	Cebu, P. I.
Ga. s.	Camotes I.	6	6	11.5	2.5	1.2	1923	do.	Fr.	5	10	Filomeno M. Torres	Do.
Ga. s.	Camotes II	25	16	18.3	4.5	2.0	1931	do.	Fr.			La Naviera Filipina	Do.
Ga. s.	Canton	9	5	11.5	2.7	1.7	1924	do.	Fr.	13	22	K. Nakahama	Davao, P. I.
Ga. s.	Captain Burchfield	32	17	16.0	3.7	2.3	1925	do.	Fr.	13	50	D. M. Burchfield	Do.
Ga. s.	Capitan Cayang	7	7	10.3	2.6	1.3	1926	do.	Fr.	3	35	Hercules Lumber Co.	Manila, P. I.
Ga. s.	Capitan Coppens	206	134	35.8	8.4	3.1	1918	do.	Fr.	24	150	Insular Navigation Co.	Cebu, P. I.
Ga. s.	¹³ Capitan Juan	5	5	10.0	2.6	1.1	1924	do.	Fr.	4	10	Cesar Mercader	Do.
Ga. s.	¹⁴ Caridad I.	112	84	31.2	7.2	2.2	1913	do.	Tow.	19	80	Visayan Stevedore Transp. Co.	Iloilo, P. I.
Ga. s.	Carmela	82	60	25.8	5.2	2.3	1920	do.	Fr.	21	75	Jose Yap	Cebu, P. I.
Ga. s.	Carmen T.	10	10	11.2	2.9	1.5	1927	do.	Fr.	3	37	Francisco Boix	Manila, P. I.
Ga. s.	¹⁵ Carmen Y.	63	45	25.2	6.2	2.7	1923	do.	Fr.	23	100	Jose Yap	Cebu, P. I.
Ga. s.	Casuga Maru	7	5	15.2	3.0	.8	1931	Australia	Fr.			Tomeyu Urakami	Manila, P. I.
Ga. s.	Cascante	56	48	24.2	5.0	1.7	1896	do.	Fr.	14	45	Lizarraga Hermanos	Iloilo, P. I.
Ga. s.	Catarman	23	16	16.7	3.9	1.6	1925	do.	Fr.	6	45	Celestino Labay	Manila, P. I.
Ga. s.	¹⁶ Catherine T.	128	70	30.8	5.5	2.4	1901	Hong Kong, China	Fr.	17	120	Robinson Ellis Navigation Co. Inc.	Do.
Ga. s.	Caycoo Maru	9	6	15.6	3.7	1.1	1927	Philippine Islands	Fr.			Isa Isanaka Giro	Do.
Ga. s.	¹⁷ Cayetana	70	49	25.1	7.1	1.7	1918	do.	Fr.	12	15	Pelagio Yu Singco	Cebu, P. I.
Ga. s.	Cebu	41	23	25.5	4.5	2.3	1930	do.	Fr.			Juan G. Veloso	Do.
Ga. s.	¹⁸ Cebu No. 2	23	12	21.7	3.8	2.2	1926	do.	Fr.			do.	Do.
Ga. s.	Celia I.	5	5	18.4	1.5	.8	1926	do.	Fr.	3	25	Jose B. Suntay	Manila, P. I.
Ga. s.	Celia II	11	8	13.3	2.0	1.3	1928	do.	Fr.			Modesto Mendoza	Zamboanga, P. I.
Ga. s.	Cesar Barrios	211	190	37.7	6.5	2.7	1921	do.	Tow.	29	200	Visayan Stevedore Transp. Co.	Iloilo, P. I.
Ga. s.	Charing	10	5	10.9	2.7	1.2	1929	do.	Fr.			Rosario Lopez	Do.
Ga. s.	¹⁹ Cherry Blossom	15	11	19.1	4.0	1.4	1922	Japan	Fr.		50	Estehan Marcelo	Manila, P. I.
Ga. s.	Chin Kang	56	26	25.7	4.2	2.0	1901	Hong Kong, China	Fr.	9	86	Mindanao Lumber Co.	Zamboanga, P. I.
Ga. s.	China	45	34	19.5	5.0	2.1	1919	Philippine Islands	Fr.	17	75	P. Lim Atabay	Cebu, P. I.
Ga. s.	Chiokiu Maru	12	8	16.0	3.3	1.6	1927	do.	Fr.			H. Murakami	Manila, P. I.
Ga. s.	Chiquitin	15	10	12.3	3.6	1.7	1918	do.	Fr.			Marcial de Egusquiza	Legaspi, P. I.

¹ Formerly ga. s. ^a Dona Jacinta.
^b Santa Teresia.
² Formerly ga. s. Cameron.
³ Formerly ga. s. Hoodoo Ann.
⁴ Formerly ga. s. Figueras No. 13.
⁵ Formerly ga. s. To Engfo.
⁶ Formerly ga. s. Estrella I.

⁷ Formerly ga. s. Atlas (215997).
⁸ Formerly ga. s. Fairbank.
⁹ Formerly ga. s. M. B. K.
¹⁰ Formerly ga. s. Guisck.
¹¹ Formerly ga. s. Tubig.
¹² Formerly ga. s. Luzon II.
¹³ Formerly ga. s. Sayong.

¹⁴ Formerly ga. s. Loling.
¹⁵ Formerly ga. s. Carmen III.
¹⁶ Formerly ga. s. War Hol.
¹⁷ Formerly ga. s. Bilang Bilang.
¹⁸ Formerly ga. s. Batangas.
¹⁹ Formerly ga. s. Fuji Maru.

Rig	Name of vessel	Tonnage		Dimensions			Built		Service	Crew	Indicated horsepower	Owner	Home port
		Gross	Net	Length	Breadth	Depth	When	Where					
PHILIPPINE ISLANDS—Contd.													
Motor vessels—Contd.													
(5 tons net and over)													
				<i>Meters</i>	<i>Meters</i>	<i>Meters</i>							
Ga. s.	Chows Maru	13	9	14.5	3.2	1.2	1927	Philippine Islands	Fr.		25	Dio Nagasawa	Legaspi, P. I.
Ga. s.	Chukai Maru	16	11	16.7	3.1	1.1	1929	do.	Fr.	5	25	Yoichimon Yamane	Manila, P. I.
Ga. s.	City of Echague	298	242	35.5	6.4	.9	1926	do.	Pas.	1	135	Red Line Transportation Co.	Do.
Ga. s.	Claud Evar	5	5	9.3	2.4	1.1	1927	do.	Fr.	3	12	Vicente Sandoval	Do.
Ga. s.	Columbian	10	5	11.2	2.5	1.3	1922	do.	Fr.	4	20	H. H. Boyle & Co.	Davao, P. I.
Ga. s.	Concepcion	36	27	19.7	4.3	1.8	1925	do.	Fr.	5	50	Emeterio de la Cruz	Hilo, P. I.
Ga. s.	Con. Eng. Co. No. 3	7	7	12.0	2.8	1.0	1920	do.	Fr.			Fortunato Concepcion	Manila, P. I.
Ga. s.	Conching	5	5	11.5	2.5	.9	1929	do.	Fr.			Maximo Bermejo	Do.
Ga. s.	Conquistador	15	13	13.8	3.0	1.3	1920	do.	Tow.	7	50	Visayan Stevedore Transportation Co.	Hilo, P. I.
Ga. s.	Consoacia	6	6	8.6	2.4	1.3	1927	do.	Fr.			Silvino Froilan	Cebu, P. I.
Ga. s.	Construction	25	14	13.0	3.2	1.5	1930	do.	Fr.	18	40	Manila R. R. Co.	Manila, P. I.
Ga. s.	Consuelo II	5	5	10.7	2.7	1.1	1921	do.	Fr.	5	10	Ramon Najarro	Do.
Ga. s.	Consuelo & Co.	8	5	11.2	2.2	1.3	1929	do.	Fr.	4	50	Magdaleno Castillo	Manila, P. I.
Ga. s.	Cougar	20	12	13.1	3.6	1.7	1928	do.	Fr.			Cadwalader Gibson Lumber Co.	Do.
Ga. s.	Cristina	89	46	27.8	4.5	2.3	1919	do.	Fr.	14	120	Alfredo Chicote	Do.
Ga. s.	Cruzes	12	8	11.2	3.1	1.7	1927	do.	Fr.			Pedro S. Cruz	Do.
Ga. s.	Daikoku Maru	8	6	16.3	3.2	.8	1930	do.	Fr.	4	40	Imataro Sato	Do.
Ga. s.	Daisy	63	38	22.3	4.4	2.4	1926	do.	Fr.			Luzon Stevedoring Co.	Davao, P. I.
Ga. s.	Daliso	15	10	14.3	3.7	1.3	1930	do.	Fr.		25	Sadakichi Hama	Do.
Ga. s.	Dallas	22	11	14.6	3.7	2.0	1920	do.	Fr.	5	100	Standard Oil Co. (N. Y.)	Cebu, P. I.
Ga. s.	Dapitan	6	6	10.5	2.8	1.2	1919	do.	Fr.	4	10	Ramon Aboitiz	Do.
Ga. s.	Davao	213	186	36.5	8.2	2.8	1919	do.	Fr.	28	200	E. Uy Godiner	Do.
Ga. s.	Dean C. I.	6	6	9.2	2.5	1.3	1918	do.	Fr.	5	10	Philippine Refining Co., Inc.	Manila, P. I.
Ga. s.	Defiance	45	22	17.0	4.5	2.3	1929	do.	Fr.		150	Luzon Stevedoring Co.	Davao, P. I.
Ga. s.	Delfin	36	31	27.5	4.7	1.3	1926	do.	Fr.	12	70	La Granja (Inc.)	Manila, P. I.
Ga. s.	Delta	96	69	21.7	5.5	3.2	1920	do.	Fr.	19	100	Cebu-Bohol Ferry Co.	Cebu, P. I.
Ga. s.	Dinagat	24	16	16.4	3.9	1.6	1927	do.	Fr.			Rogue L. Su	Do.
Ga. s.	Dionaldo	6	5	9.3	2.7	1.3	1918	do.	Fr.	4	10	Mariano Mancinad	Cebu, P. I.
Ga. s.	Dolores I.	8	8	11.1	2.4	1.2	1910	do.	Fr.	5	10	Vicente Reyes	Do.
Ga. s.	Dominga	20	10	15.8	3.4	1.3	1895	Hong Kong, China	Tow.	7	45	Visayan Stevedore Transportation Co.	Hilo, P. I.
Ga. s.	Don Alfonso	133	99	39.5	6.7	2.7	1926	Philippine Islands	Fr.	28	120	Pelagio Yu Singco	Cebu, P. I.
Ga. s.	Don Carlos	43	25	23.4	4.1	2.0		do.	Fr.	18	70	Ambrosia Lumutjang	Do.
Ga. s.	Don Francisco	44	30	23.5	4.2	2.1	1901	Hong Kong, China	Fr.	17	50	Tiburcio Flores	Do.
Ga. s.	Don Fulgencio	8	5	10.7	2.2	1.5	1928	Philippine Islands	Fr.	4	40	Dionisia S. de Espiritu	Manila, P. I.
Ga. s.	Don Juan	6	6	10.7	2.5	1.0	1929	do.	Fr.			Bernardo Quijano	Cebu, P. I.
Ga. s.	Don Pedro	5	5	8.5	2.2	1.4	1931	do.	Fr.			Pedro E. Dy Liacco	Legaspi, P. I.
Ga. s.	Dos Primos	27	18	16.3	4.4	1.8	1929	do.	Fr.	9	40	Alejandro de Leon	Do.
Ga. s.	Dona Angoy	17	11	14.5	3.2	1.5	1929	do.	Fr.	5	72	Francisco Limjap	Manila, P. I.
Ga. s.	Dona Engracia	84	50	34.6	4.9	2.2	1920	do.	Fr.	14	75	Rosario G. Barretto	Do.
Ga. s.	Dna Rita	15	11	12.1	3.1	1.3	1926	do.	Fr.			Jose Tan Sunco	Legaspi, P. I.
Ga. s.	Dot	6	6	10.6	2.6	1.1	1914	do.	Fr.	3	25	Manila Export Corp.	Manila, P. I.
Ga. s.	Dumaguete	55	27	21.4	5.8	1.8	1920	do.	Fr.	20	100	Flomeno Cimafranca	Cebu, P. I.
Ga. s.	E. N. V.	6	6	9.8	2.2	1.3	1927	do.	Fr.	3		Eligio Naval	Manila, P. I.

Ga. s.	E. Seven.....	6	6	11.6	2.5	1.0	1921	do.....	Frt.	40	Earnshaw Docks & Honolulu Iron Works.	Do.
Ga. s.	Ebezu Maru.....	12	8	14.8	3.1	1.2	1927	do.....	Frt.		Jensuke Sato.....	Do.
Ga. s.	Ebi Maru.....	13	6	16.9	3.7	1.2	1930	do.....	Frt.	5	Kanichi Takeda.....	Do.
Ga. s.	Ebro.....	168	139	31.7	7.5	3.3	1921	do.....	Frt.	26	La Naviera Filipina.....	Cebu, P. I.
Ga. s.	Ekyu Maru.....	19	8	17.9	3.3	1.3	1930	do.....	Frt.	40	H. Murakami.....	Do.
Ga. y.	Eleanor.....	25	12	14.5	4.1	1.8	1913	Hong Kong, China.....	Yct.		Thos. D. Aitken.....	Manila, P. I.
Ga. s.	¹¹ El Triunfo.....	31	18	20.2	4.0	1.8	1920	Philippine Islands.....	Frt.	11	Vicente Calanog.....	Do.
Ga. s.	Emilia.....	72	54	27.3	6.3	1.9	1886	do.....	Frt.	16	Cia. Gen. Tabacos de Filipinas.....	Iloilo, P. I.
Ga. s.	Emilia.....	278	171	43.5	7.8	3.5	1931	do.....	Frt.		La Naviera Filipina (Inc.).....	Cebu, P. I.
Ga. s.	Emiliano.....	14	11	10.6	3.0	1.6	1929	do.....	Frt.	5	Pastor Gayas.....	Legaspi, P. I.
Ga. s.	Encar.....	8	6	13.4	2.8	1.0	1930	do.....	Frt.		Jose Gerochi.....	Iloilo, P. I.
Ga. s.	Encarnacion.....	10	7	14.9	2.1	.9	1928	do.....	Frt.		Tomas Pamaran.....	Zamboanga, P. I.
Ga. s.	Eng Tay.....	29	26	15.6	4.6	2.0	1923	do.....	Frt.	17	Hijos de F. Escano (Inc.).....	Cebu, P. I.
Ga. s.	¹² Eng Tay II.....	99	77	30.6	6.5	2.7	1917	do.....	Frt.	26	Lamberto Abarrientos.....	Do.
Ga. s.	¹³ Enriquez Saw Mill.....	9	7	12.7	2.6	1.5	1927	do.....	Frt.		Leyte Saw Mill.....	Do.
Ga. s.	Erlinda.....	5	5	10.2	2.2	1.2	1927	do.....	Frt.	3	Anisia Cruz.....	Manila, P. I.
Ga. s.	Esperanza.....	13	9	12.7	3.0	1.6	1930	do.....	Frt.		Fortunato O. Gualvoz.....	Cebu, P. I.
Ga. s.	Esteban Riu.....	128	40	30.7	5.8	2.4	1928	do.....	Frt.	20	Boix y Ayco.....	Manila, P. I.
Ga. s.	Estelita.....	28	18	18.6	4.0	1.9	1920	do.....	Frt.	12	Mariano Bernardo.....	Cebu, P. I.
Ga. s.	¹⁴ Ethel Conklin.....	463	311	43.0	9.4	4.5	1927	Shanghai, China.....	Pas.	27	Smith Navigation Co. (Inc.).....	Manila, P. I.
Ga. s.	¹⁵ Ethel Edwards.....	394	209	44.8	7.7	4.2	1919	Holland.....	Frt.	27	Smith Navigation Co.....	Do.
Ga. s.	Esturco.....	13	10	12.0	2.9	2.0	1925	Philippine Islands.....	Frt.	16	Marcelo Esturco.....	Cebu, P. I.
Ga. s.	Eugenia G. A.....	10	9	11.2	2.6	1.3	1930	do.....	Frt.		Luciano Aguirre.....	Iloilo, P. I.
Ga. s.	Evelyn Burchfield.....	33	14	16.4	3.8	1.9	1929	do.....	Frt.		D. M. Burchfield.....	Davao, P. I.
Ga. s.	Express.....	12	6	15.9	2.9	1.3	1921	do.....	Frt.	7	Fabian Alabr.....	Manila, P. I.
Ga. s.	Fanny.....	7	6	10.0	2.0	1.1	1922	do.....	Tow.		Visayan Stevedore Transportation Co.....	Iloilo, P. I.
Ga. s.	Fanny-Nena.....	7	5	13.0	2.9	1.3	1920	do.....	Frt.		Manuel Ballon.....	Legaspi, P. I.
Ga. s.	Fantasma.....	23	19	14.0	3.6	2.2	1924	do.....	Frt.	10	Vda. e Hijos de F. Escano.....	Cebu, P. I.
Ga. s.	Faron.....	45	24	19.8	5.0	2.1	1921	Shanghai, China.....	Frt.	12	El Dorado Oil Works.....	Legaspi, P. I.
Ga. s.	Farola.....	7	6	16.0	2.6	1.3	1925	Philippine Islands.....	Frt.	4	Atlantic Gulf & Pacific Co.....	Manila, P. I.
Ga. s.	¹⁶ Fe.....	77	47	19.9	5.7	2.2	1921	do.....	Tow.	16	Visayan Stevedore Transportation Co.....	Iloilo, P. I.
Ga. s.	Fer Vas.....	5	5	10.1	2.0	1.1	1926	do.....	Frt.	3	P. Fernandez & P. Vasquez.....	Manila, P. I.
Ga. s.	Filipina.....	11	6	14.3	3.5	1.3	1926	do.....	Frt.	7	Gregorio Giongco.....	Do.
Ga. s.	Filipina I.....	60	49	25.9	5.8	1.8	1921	do.....	Frt.	16	Jose Lahorra.....	Iloilo, P. I.
Ga. s.	Filipino.....	11	11	14.6	3.1	1.4	1928	do.....	Frt.		Pangil Transportation Co.....	Cebu, P. I.
Ga. s.	Five-Two-Nine.....	9	9	11.6	2.8	1.3	1920	do.....	Frt.	5	Rio Grande Rubber Estate.....	Manila, P. I.
Ga. s.	¹⁷ Fokien.....	89	73	26.5	5.8	2.5		do.....	Frt.	26	Prudencio Tumao.....	Cebu, P. I.
Ga. s.	FORTUNA.....	528	296	45.0	8.2	3.9	1923	Kiel, Germany.....	Frt.	30	Rio y Olabarrieta.....	Manila, P. I.
Ga. s.	Fortuna.....	19	19	16.1	3.0	1.9		do.....	Frt.	8	F. Neri de Pelaez.....	Cebu, P. I.
Ga. s.	Fortune I.....	112	96	29.9	6.7	2.9	1924	Philippine Islands.....	Frt.	10	Port Barrera Trading Co.....	Iloilo, P. I.
Ga. s.	Fradio.....	7	5	12.5	1.9	1.3	1931	do.....	Frt.		Francisco Pimentel L.....	Legaspi, P. I.
Ga. s.	Francisco.....	6	6	11.4	2.6	1.0	1918	do.....	Frt.		Eliseo Marquez.....	Manila, P. I.
Ga. s.	Fredo.....	7	5	11.5	2.3	1.5	1929	do.....	Frt.	4	Timoteo de Dios.....	Do.
Ga. s.	Fuerte.....	16	6	15.1	3.1	1.4	1920	do.....	Frt.	12	Binalagan Estate.....	Iloilo, P. I.
Ga. s.	¹⁸ Fuh-Kien.....	148	97	31.0	7.5	2.4	1919	do.....	Frt.	25	Sofia Nardo.....	Cebu, P. I.
Ga. s.	Fujikawa Maru.....	11	7	15.9	3.5	.9	1929	do.....	Frt.		Fusa Yure.....	Manila, P. I.
Ga. s.	Fujiyama Maru.....	12	8	17.5	3.5	.9	1926	do.....	Frt.		Fusa Yure.....	Do.
Ga. s.	Fukue Maru.....	14	6	18.6	3.6	1.2	1930	do.....	Frt.	4	F. Fukushima.....	Do.
Ga. s.	Fukushima Maru.....	11	8	17.3	3.4	.9	1929	do.....	Frt.		Chocichi Fusushima.....	Do.
Ga. s.	Gaviota I.....	7	5	9.5	2.5	1.5	1930	do.....	Frt.		Francisco Hao.....	Do.
Ga. s.	General Luna.....	11	9	12.7	3.0	1.6	1930	do.....	Frt.		Juan F. Baculi.....	Cebu, P. I.

- ¹ Formerly ga. s. Amory.
² Formerly ga. s. Adelina I.
³ Formerly ga. s. Duchess.
⁴ Formerly ga. s. Mohawk.
⁵ Formerly ga. s. Chin Kang.
⁶ Formerly ga. s. Moncayo.
⁷ Formerly ga. s. Mambajao.
⁸ Formerly ga. s. Paulino.

- ⁹ Formerly ga. s. {
a Mabuti.
b Cabite.
¹⁰ Formerly ga. s. {
a Edmee.
b Max.
¹¹ Formerly ga. s. Remedios.
¹² Formerly ga. s. {
a Neguri.
b Surigao.
¹³ Formerly Leyte Saw Mill.

- ¹⁴ Formerly ga. s. Alfonso.
¹⁵ Formerly ga. s. Marcie.
¹⁶ Formerly ga. s. Adela.
¹⁷ Formerly ga. s. Luna.
¹⁸ Formerly ga. s. Cesar.

Rig	Name of vessel	Tonnage		Dimensions			Built		Service	Crew	Indicated horsepower	Owner	Home port
		Gross	Net	Length	Breadth	Depth	When	Where					
PHILIPPINE ISLANDS—Contd.													
Motor vessels—Contd.													
(5 tons net and over)													
				<i>Meters</i>	<i>Meters</i>	<i>Meters</i>							
Ga. s.	General Pawa	5	5	14.5	2.1	.9	1929	Philippine Islands	Frt.			Santiago Quimpi	Cebu, P. I.
Ga. s.	General Wood	5	5	9.3	2.3	1.1	1922	do	Frt.	3	45	Cadwallaber Gibson Lumber Co.	Manila, P. I.
Ga. s.	Gingo-og	15	10	13.8	4.2	1.7	1921	do	Frt.			Julian Uy Mancinad	Cebu, P. I.
Ga. s.	Giugatuco	12	8	16.5	3.4	1.0	1929	do	Frt.	4	20	Fusataro Ukeda	Manila, P. I.
Ga. s.	Go Go	14	8	17.0	3.8	1.4	1930	do	Frt.	5	40	Masaichi Urakami	Do.
Ga. s.	Gonzaga 2	11	7	12.3	2.9	1.4	1927	do	Frt.			Cipriano de los Angeles	Do.
Ga. s.	Gerlis	149	98	34.2	7.5	2.3	1919	do	Frt.	27	140	Leyte Navigation Corporation	Cebu, P. I.
Ga. s.	Governor Taft	249	161	42.5	8.2	3.2	1930	Hong Kong, China	Frt.			P. & D. Navigation Co.	Do.
Ga. s.	Gravina	195	142	37.2	7.0	3.2	1918	Philippine Islands	Frt.	26	240	Rio y Olabarrieta	Manila, P. I.
Ga. s.	Gregorio	8	6	11.5	2.4	1.0	1929	do	Frt.	5	25	Mariano Grimares	Do.
Ga. s.	Guadalupe	29	18	15.3	3.6	1.6	1917	do	Frt.	10	30	La Naviera Filizsina (Inc.)	Cebu, P. I.
Ga. s.	Guan Sang	7	5	11.1	2.3	1.2		do	Frt.	3	15	Andres Maxinebre	Davao, P. I.
Ga. s.	Guanbi	61	45	24.9	5.5	1.9	1925	do	Frt.	24	60	Marcelo Vecina	Cebu, P. I.
Ga. s.	Hachiman Maru	14	9	16.7	3.3	1.1	1930	do	Frt.	4	40	Takachi Akamatru	Manila, P. I.
Ga. s.	Hatae Maru	14	10	15.0	3.3	1.2	1930	do	Frt.	4		Chikahara Hstate	Do.
Ga. s.	Hayatomo Maru	11	8	14.9	3.3	1.0	1930	do	Frt.		40	Marataro Murakami	Do.
Ga. s.	Hawaiian	98	74	20.0	9.0	3.4	1925	do		15	150	M. E. Brink	Cebu, P. I.
Ga. s.	Helena	9	8	11.3	3.4	1.1	1905	do				Justino E. Ong Chua	Zamboanga, P. I.
Ga. s.	Hernani	56	36	21.5	5.1	2.1	1929	do	Frt.	15	75	Ty Cameo Sobrino	Manila, P. I.
Ga. s.	Hester	63	43	24.7	5.5	1.8	1915	do	Frt.	15	70	Walter A. Smith	Iloilo, P. I.
Ga. s.	Himulat	70	55	26.0	5.6	1.8	1915	do	Frt.	15	60	Visayan Stevedore Transportation Co.	Do.
Ga. s.	Hizon Volinder No. 40	9	6	11.0	2.5	1.5	1927	do	Frt.	6	40	Amando Hizon	Manila, P. I.
Ga. s.	Hoc Kian	18	10	13.7	3.4	1.7	1930	do	Frt.		40	Te Engib	Davao, P. I.
Ga. s.	Hok-kian	7	7	11.2	2.7	1.0	1929	do	Frt.			Federico Rojas	Cebu, P. I.
Ga. s.	Hong Kong	12	7	13.7	3.1	1.1	1928	do	Frt.			Wong Poy	Davao, P. I.
Ga. s.	Hugh McGrath	6	6	10.4	2.2	1.2	1923	do	Frt.			Chan Cuan Yew	Manila, P. I.
Ga. s.	Humberto	18	13	16.6	3.5	1.5	1930	do	Frt.			Socorro Echaus	Iloilo, P. I.
Ga. s.	Iagan	7	7	12.4	2.5	1.1	1920	Scotland	Frt.			Bureau of Posts, P. I.	Manila, P. I.
Ga. s.	Iloilo	22	14	20.7	3.7	1.8	1930	Philippine Islands	Frt.			Angel S. Gamboa	Iloilo, P. I.
Ga. s.	Imperial	15	10	18.5	3.0	1.1	1930	do	Frt.	5		Sintaru Matsura	Manila, P. I.
Ga. s.	Iona	99	80	26.9	5.5	2.5	1920	Scotland	Tow.	16	70	Visayan Stevedore Transp. Co.	Do.
Ga. s.	Irineo	10	10	12.8	3.0	1.3	1930	Philippine Islands	Frt.			Irineo Ocampo	Cebu, P. I.
Ga. s.	Iruna	104	78	33.4	6.8	2.0	1917	Scotland	Frt.	28	50	Insular Navigation Co.	Cebu, P. I.
Ga. s.	Isiwaka Maru	15	10	16.8	4.0	1.3	1913	Japan	Frt.			Nisyyama & Saomudhu	Manila, P. I.
Ga. s.	Isnaira	7	5	15.5	2.0	1.4	1929	Philippine Islands	Frt.			Hadji Salih	Zamboanga, P. I.
Ga. s.	J. Melliza	55	44	23.6	4.6	2.0	1922	do	Frt.	11	70	Juliana Melliza	Iloilo, P. I.
Ga. s.	Jack Novak	8	5	10.6	2.7	1.3	1922	do	Frt.	3	18	H. L. Heath Fiber Co.	Legaspi, P. I.
Ga. s.	Jap Jing	17	7	12.7	3.0	2.2	1917	do	Frt.	7	24	Jesus Salao	Davao, P. I.
Ga. s.	Jareno	16	13	16.7	3.4	1.5	1920	do	Frt.	6	20	Luzon Sea Products Inc.	Manila, P. I.
Ga. s.	Jesus I	6	6	8.3	2.3	1.5	1922	do	Frt.			Severa R. de Borromeo	Cebu, P. I.
Ga. s.	Jesus Nazareno	16	11	17.9	3.7	1.4	1926	do		7	100	Andres Cordoba & Carmen G. de Carboda	Manila, P. I.
Ga. s.	Jesus T	64	52	26.7	5.6	1.8	1915	do	Frt.	17	50	Jose Terles	Iloilo, P. I.
Ga. s.	Jiyu Maru	9	6	13.2	3.1	1.0	1921	do	Frt.	4	20	W. Nishiyama	Manila, P. I.

Ga. s.	Jimeno	37	25	21.1	4.3	1.8	1930	do.	Frt.			Vidal Jimeno	Cebu, P. I.
Ga. s.	Jose	10	10	8.0	2.1	1.3	1929	do.	Frt.			Francisco Chancoco	Legaspi, P. I.
Ga. s.	Josefina	6	6	11.1	2.8	1.1	1920	do.	Frt.	4	10	Barrientos, Garsesy Bana Co	Cebu, P. I.
Ga. s.	Josefina I.	7	7	10.1	2.7	1.4	1927	do.	Frt.			Mauro Froylan	Do.
Ga. s.	Jovita	8	5	11.7	2.3	1.4	1930	do.	Frt.	4	50	S. R. Ganson	Manila, P. I.
Ga. s.	Juanito No. II	14	7	12.9	3.1	1.1	1925	do.	Frt.			Pedro S. Carriedo	Davao, P. I.
Ga. s.	Juku Maru	14	10	17.6	3.3	1.2	1930	do.	Frt.	4	25	Shikado Fukushima	Manila, P. I.
Ga. s.	K. O.	12	8	12.5	3.0	1.2	1930	do.	Frt.	4	12	K. Okiyama	Do.
Ga. s.	Kababayan	125	67	39.7	6.4	2.1	1920	do.	Frt.	16	300	T. R. Yangco	Do.
Ga. s.	Kairyo Maru	20	14	17.0	3.4	1.4	1922	do.	Frt.			Matsutaro Murakami	Do.
Ga. y.	Kalantas	9	6	13.1	2.9	1.3	1920	do.	Yct.	4	15	Rafael Coning	Cebu, P. I.
Ga. s.	Kalayaan	12	8	11.8	3.3	1.4	1930	do.	Frt.	4	50	Leonardo Soyangco	Manila, P. I.
Ga. s.	Kalinawan	19	9	15.7	3.1	1.6	1919	do.	Frt.	8	40	A. T. Hashim	Do.
Ga. s.	Kanichi Maru	8	5	18.6	2.6	.8	1927	do.	Frt.	3	25	Kusima Choichi	Do.
Ga. s.	Kangaroo	19	15	16.0	3.6	1.9	1914	do.	Frt.			Teodoro Dilanco	Legaspi, P. I.
Ga. s.	Kentucky	14	9	13.7	3.3	1.7	1913	do.	Frt.			Ohta Development Co.	Davao, P. I.
Ga. s.	King Fisher	14	9	11.2	2.7	1.2	1926	do.	Frt.	5	45	F. K. Lempere	Manila, P. I.
Ga. s.	Kinokuni Maru	12	8	14.5	3.3	1.1	1929	do.	Frt.	4	20	Segoro Yamada	Do.
Ga. s.	Kloday Maru	14	9	17.0	3.6	1.0	1929	do.	Frt.	4	25	Miyae Miyamoto	Do.
Ga. s.	Kiwi	20	17	13.6	3.6	2.9	1926	do.	Frt.	8	30	L. H. Weigle	Iloilo, P. I.
Ga. s.	Kochi Maru	10	7	14.5	2.7	1.2	1922	Japan	Frt.	5	25	Esteban Marcelo	Manila, P. I.
Ga. s.	Kofuko Maru	14	9	17.2	3.9	.9	1926	do.	Frt.			K. Nishiyama & F. Tayo- kichi	Do.
Ga. s.	Kolambugan	691	385	57.3	9.5	4.9	1929	Hong Kong, China	Frt.			La Naviera Filipina, Inc.	Cebu, P. I.
Ga. s.	Kompira Maru	22	14	20.7	3.7	1.5	1925	Philippine Islands	Frt.	9	60	Vicente O. de Veloso	Do.
Ga. s.	Kompira Maru	14	9	18.2	3.7	1.0	1930	do.	Frt.			Wakamatzu Nishizame	Manila, P. I.
Ga. s.	Koppel	10	6	11.2	3.4	1.6	1928	do.			60	Keppel (Philippine), Inc.	Do.
Ga. s.	Koppel	11	8	14.6	3.0	1.5	1930	do.	Frt.	4	60	Angel S. Gamboa	Iloilo, P. I.
Ga. s.	Kosindo Maru	14	10	13.1	3.2	1.2	1925	do.	Frt.	4	40	Asagio Yoshimoto	Manila, P. I.
Ga. s.	Kotoku Maru	14	10	17.8	3.8	1.3	1930	do.	Frt.			Mitsutaro Murakami	Do.
Ga. s.	Koun Maru	17	11	17.4	4.0	1.5	1931	do.	Frt.			K. Mishiama	Do.
Ga. s.	Koye Maru	15	10	18.1	3.6	1.1	1930	do.	Frt.	4	35	K. Nishiyama	Do.
Ga. s.	Kyosin Maru	13	9	16.8	3.3	1.1	1921	do.	Frt.			Urakami Tomeju	Do.
Ga. s.	La Estrella Texaco	509	293	45.0	8.6	5.0	1931	Hong Kong, China	Frt.			Texas Co. (P. I.)	Cebu, P. I.
Ga. s.	La Paz	15	10	17.7	3.0	1.4	1930	do.	Frt.	4	24	Ricardo Gurrea	Iloilo, P. I.
Ga. s.	La Paz II	42	30	22.7	4.5	3.0	1921	do.	Frt.	19	60	Bhol Transp. & Trad. Co.	Cebu, P. I.
Ga. s.	La Paz II	24	17	17.6	4.1	1.8	1929	do.	Frt.			Ricardo Gurrea	Iloilo, P. I.
Ga. s.	La Familia	5	5	9.4	2.7	1.2	1925	do.	Frt.			Esteban Badayo	Cebu, P. I.
Ga. s.	Legatik	80	58	33.5	5.2	1.6	1912	do.	Frt.	18	200	Bartolome Venus	Manila, P. I.
Ga. s.	Leo Hermanos	22	15	14.8	3.9	1.6	1926	do.	Frt.			Lao Hoo & Co.	Do.
Ga. s.	Laurie	10	7	10.1	2.8	1.5	1929	do.	Frt.	5	25	C. E. Haygood	Do.
Ga. s.	Lekeytio	11	11	10.6	2.8	1.9	1927	do.	Frt.			Manuel Orquiaga	Cebu, P. I.
Ga. s.	Leonor	16	7	15.1	3.4	1.3	1926	do.	Frt.	6	50	Pedro S. Carriedo	Davao, P. I.
Ga. s.	Lidia	14	10	16.4	1.9	3.3	1927	do.	Frt.			Tomas Pamaran	Zamboanga, P. I.
Ga. s.	Ligaya	15	10	11.5	2.7	1.4	1926	do.	Frt.			Magdaleno Castillo	Manila, P. I.
Ga. s.	Liling	7	7	10.6	2.7	1.2	1928	do.	Frt.			Francisco de Lim	Cebu, P. I.
Ga. s.	Liloan	9	9	11.7	2.9	1.6	1922	do.	Frt.	5	10	Mauricio Oncenis, Eduardo Yuson & Sisenando Toio	Do.
Ga. s.	Liloan II	22	14	17.7	3.8	1.7	1927	do.	Frt.			Pilapil Oncenis & Pilapil Co.	Do.
Ga. s.	Linapacan	49	31	26.1	4.5	2.3	1930	do.	Frt.	12	200	Florencio S. Lara	Manila, P. I.
Ga. s.	Listo	20	10	14.3	3.5	1.5	1916	do.	Frt.	4	35	Cebu Stevedoring Co., Inc.	Cebu, P. I.
Ga. s.	Liyoe Maru	11	7	17.4	3.3	.9	1929	do.	Frt.	4	40	Hisaichi Murakami	Manila, P. I.
Ga. s.	Liyoun Maru	12	8	16.3	3.2	1.0	1930	do.	Frt.			Kikuichi Sato	Do.
Ga. s.	Lolita	176	123	34.1	6.8	2.7	1916	do.	Frt.	24	100	La Naviera Filipina (Inc.)	Cebu, P. I.
Ga. s.	Long	5	5	10.2	2.1	1.3	1929	do.	Frt.			Eugenio Tomatao	Do.
Ga. s.	Los Dos Amigos	28	19	18.2	3.4	2.0	1924	do.	Frt.	15	60	Teodoro Virtudes	Do.
Ga. s.	Louis	7	5	10.7	3.3	1.3	1928	do.	Frt.			James S. Johnston	Zamboanga, P. I.
Ga. s.	Lourdes	14	11	13.8	3.5	1.6	1926	do.	Frt.	8	20	Eugenio Araneta	Cebu, P. I.
Ga. s.	Lourdes I.	5	5	8.1	2.2	1.4	1920	do.	Frt.	4		Severa R. de Borromeo	Do.
Ga. s.	Lozano	63	49	24.1	5.5	1.7	1919	do.	Frt.	16	45	Bacolod Murcia Milling Co.	Iloilo, P. I.

¹ Formerly ga. s. George E. Wolf.
² Formerly ga. s. Kwong Chio.

³ Formerly ga. s. (s) Comprinc.
⁴ Formerly ga. s. (b) Ralinawan.
⁵ Formerly ga. s. Hakugin II.

⁶ Formerly ga. s. Hoko Maru.
⁷ Formerly ga. s. Taiguan.
⁸ Formerly ga. s. Gen. Liggett.

Rig	Name of vessel	Tonnage		Dimensions			Built		Service	Crew	Indicated horse-power	Owner	Home port
		Gross	Net	Length	Breadth	Depth	When	Where					
PHILIPPINE ISLANDS—Contd.													
<i>Motor vessels—Contd.</i>													
<i>(5 tons net and over)</i>													
				<i>Meters</i>	<i>Meters</i>	<i>Meters</i>							
Ga. s.	Lubang	26	15	20.5	3.5	1.5	1927	Philippine Islands	Frt.	9	50	Jose Aveliana Basa	Manila, P. I.
Ga. s.	Lubang II	40	18	21.8	3.3	2.1	1929	do	Frt.	9	120	Donato C. Gurman	Do.
Ga. s.	Luisito	8	7	12.7	2.7	1.2	1930	do			Luis Rojas	Iloilo, P. I.	
Ga. s.	Lusteveco	162	74	23.0	7.3	2.7	1930	Hong Kong, China	Frt.	13	225	Luzon Stevedoring Co.	Davao, P. I.
Ga. s.	LUX	60	36	24.0	4.5	2.2	1906	Philippine Islands	Frt.	22	60	Francisco Pastrano	Cebu, P. I.
Ga. s.	Luzon II	26	14	21.6	3.9	2.0	1929	do	Frt.	12	100	Donato C. Gurman	Manila, P. I.
Ga. s.	Lyose Mary	10	7	14.5	3.0	1.2	1929	do	Frt.	6	30	Teny Hatate	Do.
Ga. s.	M. Milagros	5	5	9.7	2.4	1.0	1931	do	Frt.			Philippine Fish Co.	Cebu, P. I.
Ga. s.	Mababa	7	5	12.3	2.6	1.2	1925	Hong Kong, China	Frt.	5		Potenciano Gabriel	Do.
Ga. s.	Mabini	8	5	10.2	2.6	1.1	1929	do	Frt.	4	10	Andres Almirarez	Do.
Ga. s.	Mactan	19	14	15.0	4.5	2.1	1920	Philippine Islands	Frt.	5	50	Philippine Refining Co., Inc.	Do.
Ga. s.	Madali	16	9	13.0	3.7	1.9	1924	do	Frt.	6	45	Cebu-Bohol Ferry Co.	Cebu, P. I.
Ga. s.	Magallanes I	28	18	16.8	3.9	1.5	1927	do	Frt.			Jose Berenguer Martinez	Legaspi, P. I.
Ga. s.	Magdalena	15	10	12.0	3.0	2.0	1927	do	Frt.			Raymundo Febrer	Manila, P. I.
Ga. s.	Maggie	15	9	14.9	3.0	1.5	1909	do	Frt.	10	45	Thomas A. Wallace	Do.
Ga. s.	Magna	22	15	15.5	4.4	1.7	1926	do	Frt.			Elpidio Javelana	Iloilo, P. I.
Ga. s.	Majayjay	30	16	14.1	4.4	1.7	1929	do	Frt.	5	65	Manila Electric Co.	Manila, P. I.
Ga. s.	Makusog II	11	6	11.0	2.7	1.2	1930	do	Frt.			Charles T. Boyce	Zamboanga, P. I.
Ga. s.	Malaya	8	5	10.7	2.2	1.5	1928	do	Frt.	4	40	Magdaleno Castillo	Manila, P. I.
Ga. s.	Maligtasin	9	5	21.7	1.9	.8	1931	Hong Kong, China	Frt.	4	40	Potenciano Gabriel	Do.
Ga. s.	Malitbog	43	26	23.4	4.4	2.2	1900	do	Frt.	12	45	Lorenzo B. Castano	Cebu, P. I.
Ga. s.	Mambag-id	6	5	11.0	2.2	1.5	1920	Philippine Islands	Frt.			Visayan Stevedore Transp. Co.	Iloilo, P. I.
Ga. s.	Mamen	21	21	17.7	3.3	1.7	1916	do	Frt.	5	28	Vda. e Hijo de P. P. Roxas	Manila, P. I.
Ga. s.	Manila	32	18	21.6	3.3	1.8	1929	do	Frt.	11	100	Philippine Fish Co.	Do.
Ga. s.	Manila II	18	12	17.6	3.6	1.5	1931	do	Frt.			do	Do.
Ga. s.	Manila Maru	14	14	17.6	3.6	1.0	1927	do	Frt.			Jame Hatate	Do.
Ga. s.	Manok	249	153	41.0	8.5	3.3	1930	do	Frt.			La Naviera Filipine (Inc.)	Cebu, P. I.
Ga. s.	Manyoshi Maru	15	10	14.6	3.7	1.3	1922	do	Frt.			Shimzo Nakamura	Manila, P. I.
Ga. s.	Mari-Tere	59	39	20.9	5.0	2.4	1928	do	Frt.	6	60	Job Obias & Rafael Trimova	Legaspi, P. I.
Ga. s.	Maragondon	8	5	12.2	3.5	1.2	1924	do	Frt.	7	35	Enrico Punzalan	Manila, P. I.
Ga. s.	Marayag	18	13	17.6	3.4	1.6	1929	do	Frt.			Guillermo Tio	Cebu, P. I.
Ga. s.	Marcella	11	7	14.8	3.2	1.3	1923	do	Frt.	5	50	Leoncio Estores	Manila, P. I.
Ga. s.	Marga	23	14	16.0	3.8	1.5	1926	do	Frt.	12	35	Salud Borromeo	Cebu, P. I.
Ga. s.	Mari	53	42	25.6	5.7	1.8	1913	do	Frt.	16	60	Jesus Mota	Iloilo, P. I.
Ga. s.	Maria A	9	6	12.1	3.1	1.2	1928	do	Frt.			Anakan Lumber Co.	Manila, P. I.
Ga. s.	Maribujoc III	18	18	15.2	3.6	1.5	1930	do	Frt.			Ncel Clayton	Cebu, P. I.
Ga. s.	Marie	7	7	12.5	2.6	1.2	1926	do	Frt.			Charles Brown	Do.
Ga. s.	Martha	8	8	10.0	3.0	1.5	1921	do	Frt.	5	10	Leon Aruj	Do.
Ga. s.	Merle	939	705	56.8	9.8	5.8	1976	Sunderland, England	Pas.	31	320	William W. Harris	Manila, P. I.
Ga. s.	Martin Casalla	11	8	12.9	2.5	2.0	1926	Philippine Islands	Frt.			Eureka Saw Mill Co.	Cebu, P. I.
Ga. s.	Mary I	9	6	14.9	3.1	1.0	1927	do	Frt.	4	28	Ikuji Hirata	Manila, P. I.
Ga. s.	Mary-Fanny	8	6	12.6	2.8	1.1	1930	do	Frt.			Teodoro Dilanco	Legaspi, P. I.
Ga. s.	Masbateño	10	7	12.4	3.7	1.5	1928	do	Frt.	5	50	Lauriano P. Sia Just	Legaspi, P. I.
Ga. s.	Maasin	7	7	11.5	2.5	1.2	1921	do	Frt.	5	10	Silvestre Bajan Law	Cebu, P. I.
Ga. s.	Man Sang Yuen	23	14	14.9	4.0	2.6	1928	England	Frt.	9	40	Gregorio Nicolas	Manila, P. I.
Ga. s.	Matulin I	12	10	13.1	3.6	1.7	1924	Philippine Islands	Frt.			Carl W. Wantz	Cebu, P. I.
Ga. s.	Mayon I	14	10	18.8	3.3	1.1	1930	do	Frt.		40	M. Niyamoto	Manila, P. I.
Ga. s.	Meleucia	10	7	11.1	2.5	1.5	1929	England	Frt.	4	50	Bernardino Reyes	Do.
Ga. s.	Mercedes	238	157	35.1	8.0	3.3	1918	do	Frt.	21	90	Juan Gallego	Do.

Ga. y.	Messenger	27	21	17.3	3.8	2.4	1919	do	Yct.	9	25	Alfred D. Cooper	Cebu, P. I.
Ga. s.	Milagros	224	90	36.6	7.1	2.1	1928	Hong Kong, China	Frt.	22	180	Angel Palanca	Manila, P. I.
Ga. s.	Milagrosa	31	31	15.8	4.3	2.1	1931	Philippine Islands	Frt.			Philippine Lumber Co.	Cebu, P. I.
Ga. s.	Milly	5	5	10.4	2.3	1.1	1920	Hong Kong, China	Frt.			Marcelo Abesamis	Do.
Ga. s.	Mestiza	10	7	13.2	2.9	1.3	1929	do	Frt.			Pe Bun King	Do.
Ga. s.	Miss Bataan	5	5	10.0	2.2	1.2	1926	do	Frt.	4	25	Arcenio Joco	Do.
Ga. s.	Miss Camarines	8	7	10.1	2.5	1.6	1929	Philippine Islands	Frt.			Eugenia & Jacinta DeSancho	Legaspi, P. I.
Ga. s.	Miss Manila	41	25	19.0	4.7	2.3	1930	do	Frt.	6		K. Yoshida	Manila, P. I.
Ga. s.	Miss Navotas	9	8	13.1	2.3	1.3	1930	do	Frt.	4	40	Jose Villafior & C. Paez	Do.
Ga. s.	Miss Orion	9	6	11.0	2.5	1.6	1928	Hong Kong China	Frt.	4	45	G. Labrador	Do.
Ga. s.	Miss Palawan	11	8	11.4	2.8	1.5	1929	Philippine Islands	Frt.	4	25	Pe Lam San	Do.
Ga. s.	Miss Pangangan	7	7	9.5	2.7	1.3	1930	do	Frt.			Alejandro Itak	Cebu, P. I.
Ga. s.	Miss Tondo	5	5	11.1	2.3	.9	1926	do	Frt.	3	30	Jose Poterno	Do.
Ga. s.	Miyoshi Maru	13	9	13.9	3.7	1.1	1915	Kobe, Japan	Frt.			Miyushi y Compania	Do.
Ga. s.	Modesting	6	5	14.0	2.1	1.1	1925	do	Frt.	3	20	Felicidad N. de Enriquez	Zamboanga, P. I.
Ga. s.	Momoshima Maru	10	6	16.0	3.6	.8	1928	Philippine Islands	Frt.			Hisachi Murakami	Manila, P. I.
Ga. s.	Montserrat II	15	7	13.2	3.6	1.6	1930	do	Frt.		50	Amadeo Matute	Davao, P. I.
Ga. s.	Moose	8	5	11.5	3.0	1.5	1928	do	Frt.	4	60	Cadwallader Gibson Lum- ber Co.	Do.
Ga. s.	Munti	14	9	14.8	3.1	1.4	1925	Japan	Frt.	4	45	T. R. Yangco	Do.
Ga. s.	N. S. del Rosario I	39	16	18.9	4.9	2.0	1920	Philippine Islands	Frt.	13	60	Santiago Carrion	Do.
Ga. s.	N. Vergara	5	5	9.4	2.4	1.3	1923	do	Frt.	4	25	Nicolas Vergara	Cebu, P. I.
Ga. s.	Naga	816	352	47.2	10.6	4.3	1929	Hong Kong, China	Frt.	38	265	Manila Railroad Co.	Manila, P. I.
Ga. s.	Nagasawa	12	12	13.9	3.3	1.2	1906	Japan	Frt.			Nagasawa, Nagano Kaisha	Do.
Ga. s.	Nagasaki Maru	13	9	17.2	4.0	1.3	1931	Philippine Islands	Frt.		60	T. Nagasawa	Do.
Ga. s.	Nagayoshi Maru	9	8	15.3	3.7	0.8	1927	do	Frt.			Murakami Sodo	Do.
Ga. s.	Nagayoshi Maru II	13	9	17.2	3.6	1.1	1930	do	Frt.		40	Elias M. Nagasawa	Do.
Ga. s.	Namiriki	17	10	14.0	3.4	1.6	1930	do	Frt.		55	K. Nakahama	Davao, P. I.
Ga. s.	Nandio	37	20	19.2	4.3	1.9	1929	do	Frt.		100	C. E. Haygood	Manila, P. I.
Ga. s.	Nanking	5	5	9.7	2.5	0.9	1928	do	Frt.			Francisco Go	Cebu, P. I.
Ga. s.	Nanking	11	6	11.8	2.9	1.2	1926	do	Frt.	8	30	Tan Chingo	Davao, P. I.
Ga. s.	Naval	66	51	26.9	6.4	1.8	1918	do	Frt.	21	60	Mariano Tintoc	Cebu, P. I.
Ga. s.	Navarra	5	5	19.1	1.6	0.8	1926	do	Frt.			Ayala & Co.	Manila, P. I.
Ga. s.	Nikkai Maru	17	8	17.0	3.8	1.4	1930	do	Frt.	5	40	Y. Yamane	Do.
Ga. s.	Nishiki Maru	8	5	13.6	3.3	0.8	1921	do	Frt.	4	42	Hanichi Akamatsu	Do.
Ga. s.	Neoming	6	6	9.4	2.3	1.3	1923	do	Frt.			Sixto Diaz	Cebu, P. I.
Ga. s.	Ntra. Sra del Per- petuo Socorro.	46	37	19.8	4.6	2.0	1927	do	Frt.			Fermin Martinez	Do.
Ga. s.	Nuestra Senora de la Paz IV	5	5	8.7	2.3	1.7	1917	do	Frt.	12	10	Rosario T. Martinez	Do.
Ga. s.	Nuestra Senora de la Paz V	7	7	11.2	2.5	1.2	1921	do	Frt.	5	20	Juan M. Barrantes	Manila, P. I.
Ga. s.	No. 2 Jareno	33	16	19.0	3.5	2.7	1929	Japan	Frt.	10	50	Luzon Sea Products (Inc.)	Do.
Ga. s.	No. 2 Palawan	51	27	22.3	4.5	2.1	1928	Philippine Islands	Frt.	10	70	Florencio Lara	Do.
Ga. s.	¹⁰ Nibiki	6	6	11.3	2.7	1.0	1920	do	Frt.	3	35	Philippine Lumber Expor- tation Co., Ltd	Do.
Ga. s.	¹¹ Nieves	9	6	10.0	2.9	1.5	1927	do	Frt.			Mauricio Kababarros	Cebu, P. I.
Ga. s.	Odell	10	7	11.7	2.7	1.5	1930	do	Frt.	3	40	Wm. R. Odell, jr	Manila, P. I.
Ga. s.	¹² Old Fall	7	5	10.8	2.5	1.2	1925	do	Frt.	4	20	R. A. Heacock	Do.
Ga. s.	Olga	81	59	31.9	4.8	2.3	1923	do	Frt.	20	220	Felisa Ledesma de Elliot	Iloilo, P. I.
Ga. s.	Olite	56	48	24.4	5.0	1.7	1897	do	Frt.	10	45	Lizarraga Hermanos	Do.
Ga. s.	Olympia	15	8	14.4	3.4	1.7	1924	do	Frt.	7	33	Nicholas Isabelo	Cebu, P. I.
Ga. s.	Ondo Maru	13	9	14.0	3.5	1.1	1930	do	Frt.	9	28	Redo Shiwaka	Manila, P. I.
Ga. s.	Opon I	46	28	24.6	6.1	2.0	1931	do	Frt.			Opon Ferry Co	Cebu, P. I.
Ga. s.	P. S. D. C. No. 1	9	5	10.2	2.4	1.1	1923	do	Frt.	5	22	Pamp Sugar Develop. Co.	Manila, P. I.
Ga. s.	P. Abottis	321	187	41.9	8.3	3.4	1928	Hong Kong, China	Frt.			La Naviera Filipina (Inc.)	Cebu, P. I.
Ga. s.	P. Harding	8	5	11.3	2.4	1.3	1917	Philippine Islands	Frt.	4	22	Piso Coconut & Cattle Co.	Davao, P. I.
Ga. s.	Paking	18	12	15.4	3.9	1.8	1930	do	Frt.	7	72	Manuel Kosca	Manila, P. I.
Ga. s.	Palawan	522	266	51.2	8.6	3.6	1927	do	Frt.	32		M. S. Palawan (Inc.)	Do.

¹ Formerly British st. s. {a Moura.
^b Hai Hong.
² Formerly ga. s. Cataingan.
³ Formerly ga. s. Maribojoc I.
⁴ Formerly ga. s. Archer.

⁴ Formerly ga. s. Ginode Maru.
⁵ Formerly ga. s. Dinalopihan.
⁶ Formerly ga. s. Nandring.
⁷ Formerly ga. s. Dona Josefa.

⁸ Formerly ga. s. {a M. B. K.
^b Abucy
¹⁰ Formerly ga. s. F. Jaca.
¹¹ Formerly ga. s. Sylvia I.
¹² Formerly ga. s. Isabel.

Rig	Name of vessel	Tonnage		Dimensions			Built		Service	Crew	Indicated horse-power	Owner	Home port
		Gross	Net	Length	Breadth	Depth	When	Where					
PHILIPPINE ISLANDS—Contd.													
<i>Motor vessels—Contd.</i>													
<i>(5 tons net and over)</i>													
				<i>Meters</i>	<i>Meters</i>	<i>Meters</i>							
Ga. s.	Palma	85	73	33.4	6.6	1.5	1925	Philippine Islands	Frt.	21	200	Donato Flor	Iloilo, P. I.
Ga. s.	Pamplona	44	34	23.8	5.4	1.5	1897	do	Frt.	15	45	Lizarraga Hermanos	Do.
Ga. s.	Panabutan	16	6	12.2	3.3	1.9	1926	do	Frt.	6	35	Panubatan Lumber Plantation Co.	Zamboanga, P. I.
Ga. s.	Pananzo	6	6	11.6	2.0	1.3	1925	do	Frt.			Chua Wansing	Cebu, P. I.
Ga. s.	Panay	24	12	22.6	3.3	1.8	1928	do	Frt.	8	80	Gregorio A. Lopez	Manila, P. I.
Ga. s.	Panay No. 2	46	25	25.7	4.0	2.0	1929	do	Frt.	12	180	Juan B. Reyes	Do.
Ga. s.	Pandan	5	5	10.9	2.5	0.9	1928	do	Frt.			Cristobal Marcos	Legaspi, P. I.
Ga. s.	Paniquion	12	9	12.3	3.0	1.4	1929	do	Frt.			Trinidad Lopez	Iloilo, P. I.
Ga. s.	Pata	14	7	14.6	3.8	1.2	1930	do	Frt.			Philippine Red Lumber Co.	Manila, P. I.
Ga. s.	Pathfinder Estate	14	9	12.0	3.3	1.6	1929	do	Frt.	10	40	Goodyear Rubber Plants Co.	Do.
Ga. s.	Payao	10	7	13.7	1.9	1.2	1928	do	Frt.			Gregorio E. Climaco	Zamboanga, P. I.
Ga. s.	Paz	5	5	10.5	2.3	1.1	1928	do	Frt.			Jose Velose	Cebu, P. I.
Ga. s.	Paz II	237	163	36.6	7.4	2.7	1926	Hong Kong, China	Frt.	24	160	North Negroes Sugar Co.	Iloilo, P. I.
Ga. s.	Pecavizo I	10	10	13.2	3.1	1.2	1929	Philippine Islands	Frt.			Vicente A. Agatep	Manila, P. I.
Ga. s.	Pedro II	14	7	13.8	3.5	1.2	1923	do	Frt.	6	35	Enrique Massip	Do.
Ga. s.	Peggy	21	14	16.5	3.5	1.7	1931	do	Frt.			E. K. Andrae	Zamboanga, P. I.
Ga. s.	Peking	7	7	10.9	2.8	1.1	1926	do	Frt.	5	10	Vitaliana Misamis	Cebu, P. I.
Ga. s.	PELAYO	149	81	33.3	5.2	3.0	1926	do	Frt.	26	135	Jose Ton Unchuan	Do.
Ga. s.	Pepita	20	13	15.3	3.8	1.7	1922	do	Frt.	4	45	Gerardo Marrero	Manila, P. I.
Ga. s.	Picket II	139	107	32.0	6.8	2.4	1924	Japan	Frt.	27	150	La Naviero Filipiana (Inc.)	Cebu, P. I.
Ga. s.	Pilar	246	172	39.7	8.3	3.1	1922	do	Frt.	22	160	Rioy Olabarrieta	Manila, P. I.
Ga. s.	Pilar	90	60	30.0	2.7	2.7	1925	do	Frt.	24	150	Behol Transportation & Trading Co.	Cebu, P. I.
Ga. s.	Pin Sing I	10	6	10.8	2.7	1.2	1926	Philippine Islands	Frt.	3	16	La Naviero Filipina (Inc.)	Davao, P. I.
Ga. s.	Plaridel	19	12	15.8	3.4	1.9		do	Frt.	4	14	Valentin Giongco Estores & Hermenegildo Abuco	Manila, P. I.
Ga. s.	Popular	21	21	15.9	4.0	1.6	1916	Japan	Frt.			Ty Cameo Sobrino	Do.
Ga. s.	Powerful	40	23	24.1	4.2	2.1	1900	Hong Kong, China	Frt.	11	90	F. R. Miller	Cebu, P. I.
Ga. s.	Primera	22	9	13.3	4.5	2.1	1921	Philippine Islands	Frt.			Asiatic Petroleum Co.	Manila, P. I.
Ga. y.	Prince	8	8	11.5	2.5	1.3	1923	do	Yct.	5	75	Max Balouse	Do.
Ga. s.	Princess	409	273	49.0	9.0	3.6	1930	Hong Kong, China	Frt.			Insular Navigation Co.	Cebu, P. I.
Ga. s.	Promotor	5	5	9.3	2.3	1.1	1915	Philippine Islands	Frt.			Elpidio A. Mendiola	Manila, P. I.
Ga. s.	Pronto	18	10	14.5	3.6	1.6	1917	do	Frt.			Pua Tay Cheang	Do.
Ga. s.	Purisma Concepcion	35	23	21.2	4.3	1.7	1931	do	Frt.			Claudio Enriquez	Cebu, P. I.
Ga. s.	Qui Ling	30	21	15.9	4.4	1.9	1923	do	Frt.	6	45	Vincente Uy Yna	Manila, P. I.
Ga. s.	Radio	17	17	17.7	3.7	1.2	1925	do	Frt.	6	46	Red Line Transportation Co.	Do.
Ga. s.	Ragay	166	122	30.3	6.3	3.1	1905	do	Frt.	18	90	Jose Ruiz Lanzarote	Do.
Ga. s.	Rainier II	69	57	27.8	6.4	1.9	1920	do	Frt.	17	150	Eusebio Quitco	Iloilo, P. I.
Ga. s.	Raymunda	11	7	12.1	3.1	1.4	1929	do	Frt.			Tan Soon	Manila, P. I.
Ga. s.	Reliance	39	26	18.6	5.0	2.2	1930	do	Frt.	10	150	Luson Stevedoring Co.	Do.
Ga. s.	Rio Hondo	86	66	28.2	5.2	2.1	1926	do	Frt.	17	125	Francisco Barrios, jr	Zamboanga, P. I.
Ga. s.	Risal	8	8	9.3	2.7	1.5	1920	do	Frt.	3	20	Vincente B. Villarosa	Manila, P. I.
Ga. s.	Risal	12	8	15.0	3.5	1.4	1925	do	Frt.	5	73	Leoncio Estoces	Do.
Ga. s.	Risal	5	5	9.1	2.1	1.2	1926	do	Frt.	3	20	Esteban Domingo	Do.
Ga. s.	Risal	576	369	54.5	9.0	4.0	1930	do	Frt.			La Naviera Filipina	Cebu, P. I.
Ga. s.	Rodriguez Bros.	25	17	15.4	3.8	1.9	1929	do	Frt.	12	72	Felix Rodriguez	Manila, P. I.
Ga. s.	Rosa I	5	5	8.5	2.5	1.1	1923	do	Frt.	3	14	Tomas I. Reyes	Do.

Ga. s.	Rosario S.	12	12	12.9	3.3	1.3	1924	do.	Frt.	7	30	Enrico Punzalan	Do.
Ga. s.	Rosario	89	57	26.9	5.5	2.3	1918	do.	Frt.	18	100	Alfredo Chicote	Do.
Ga. s.	Rosita I	5	5	10.1	2.4	1.0	1926	do.	Frt.	4	5	Philippine Constabulary Dansalan, Lanao.	Cebu, P. I.
												Charles Brown	Do.
Ga. s.	Rosita II	6	6	11.7	2.8	1.4	1926	do.	Frt.	5	5	do.	Do.
Ga. s.	Rosita III	10	10	14.8	3.0	1.3	1921	do.	Frt.			do.	Do.
Ga. s.	Rover	78	52	26.6	5.0	2.2	1924	do.	Frt.	20	100	Pelagio Yu Jingco	Do.
Ga. s.	Rubi	7	7	11.0	2.4	1.2		do.	Frt.			Luis de Urrutia	Manila, P. I.
Ga. s.	Rubi	60	48	24.7	5.6	1.8	1916	do.	Frt.	20	60	Simplicia Lima	Iloilo, P. I.
Ga. s.	Rush Filipina	14	14	13.1	3.5	1.5	1924	do.	Frt.	6		Gregorio Pelsar	Cebu, P. I.
Ga. s.	Ruth	7	7	9.0	2.7	1.6	1929	do.	Frt.			Insular Lumber Co.	Iloilo, P. I.
Ga. s.	Ryoho Maru	14	9	18.0	3.9	.9	1929	do.	Frt.	4	40	Kinichi Takeda	Manila, P. I.
Ga. s.	Ryoyuku Maru	11	7	16.8	3.6	.9	1928	do.	Frt.			Yokoshima Fukuje	Do.
Ga. s.	Salgon	10	5	11.7	2.6	1.3		do.	Frt.	14	22	Ang Fao	Davao, P. I.
Ga. s.	Saiway Maru	12	8	17.5	3.6	.9	1928	do.	Frt.			W. Nishiyama	Manila, P. I.
Ga. s.	Sakai Maru	10	7	14.2	3.4	.7	1921	do.	Frt.	4	40	Dinloku Mudemoto	Do.
Ga. s.	Salinas	11	11	13.2	3.5	1.1	1923	do.	Frt.	7	60	Enrico Punzalan	Do.
Ga. s.	Salvacion I	94	53	28.0	5.8	2.3	1929	do.	Frt.			Francisco Camenforte	Cebu, P. I.
Ga. s.	Salvador I	6	5	8.8	2.8	1.1	1927	do.	Frt.			Rafael Fabi	Legaspi, P. I.
Ga. s.	Salvadora	5	5	8.2	2.3	1.3	1929	do.	Frt.		14	Isaías Obias	Do.
Ga. s.	Samar I	192	152	32.8	8.3	3.0	1913	do.	Frt.	27	150	La Naviera Filipina (Inc.)	Cebu, P. I.
Ga. s.	Sammy	12	8	11.1	3.3	1.9	1918	do.	Frt.	7	15	O. L. Willert	Do.
Ga. s.	San Antonio	10	7	13.2	1.7	1.5	1928	do.	Frt.			Panglima Alaigbar	Zamboanga, P. I.
Ga. s.	San Antonio	11	8	14.1	3.1	1.4	1930	do.	Frt.			Pilomeno Herrera	Cebu, P. I.
Ga. s.	San Antonio V.	12	6	15.1	3.4	1.2	1917	do.	Frt.	5	30	Martin Aguirre	Manila, P. I.
Ga. s.	SAN BERNARDINO	1,050	613	61.9	10.3	5.9	1882	Scotland	Frt.	31	325	Visayan Stevedore Transp.	Iloilo, P. I.
Ga. s.	San Carlos	5	5	10.3	2.3	1.4	1926	do.	Frt.	4	10	Crescencio Colegio	Cebu, P. I.
Ga. s.	San Francisco	96	70	25.8	6.2	3.0	1885	Philippine Islands	Frt.	22	100	Carmen Sy	Do.
Ga. s.	San Isidro	8	6	12.1	3.0	1.1	1928	do.	Frt.	5	40	Domingo Ricafrente	Manila, P. I.
Ga. s.	San Jose	12	8	14.5	2.6	1.5	1927	do.	Frt.	3	20	Philippine Fish Co.	Do.
Ga. s.	San Jose II	11	8	13.8	3.0	1.6	1920	do.	Frt.			Dalmacio Agaton	Cebu, P. I.
Ga. s.	San Kaysic	12	9	15.8	2.3	1.6	1929	do.	Frt.			Remigia Valuis	Legaspi, P. I.
Ga. s.	San Leon	48	27	22.5	5.3	2.0	1902	do.	Frt.	22	45	Porfirio Yu Singco	Cebu, P. I.
Ga. s.	San Luis	8	5	9.8	3.0	1.3	1924	do.	Frt.	3	60	Earnshaws Docks & Honolulu Iron Works.	Manila, P. I.
Ga. s.	San Miguel No. 1	25	15	17.6	3.0	1.6	1923	Japan	Frt.	7	60	Donato C. Guzman	Do.
Ga. s.	San Miguel	14	9	9.5	2.8	1.6	1929	Philippine Islands	Frt.			Agusan Coconut Co.	Legaspi, P. I.
Ga. s.	San Miguel III	7	7	10.5	2.7	1.4	1926	do.	Frt.			Palermo B. Mascardo	Cebu, P. I.
Ga. s.	San Nicolas IV	6	6	8.0	2.5	1.2	1923	do.	Frt.	3	16	Fruto Juqueta	Manila, P. I.
Ga. s.	San Pablo	6	5	10.0	2.3	1.1	1927	do.	Frt.			Valentin Ignacio	Legaspi, P. I.
Ga. s.	San Rafael	12	8	13.0	3.1	1.4	1930	do.	Frt.			Tomas Lichauco	Manila, P. I.
Ga. s.	Santa Ana Maru	9	5	11.5	2.7	1.7	1924	do.	Frt.	13	22	K. Nakahama	Davao, P. I.
Ga. s.	Santa Cristina	191	147	39.7	7.0	3.4	1926	do.	Frt.	20	75	Visayan Stevedore Transportation Co.	Iloilo, P. I.
Ga. s.	Santa Lucia	16	7	13.2	3.1	2.1	1925	do.	Frt.	6	20	Lucio Famador	Cebu, P. I.
Ga. s.	Santa Rosa	8	8	14.5	2.4	1.4	1925	do.	Frt.	6	10	Vicente Osmena de Veloso	Do.
Ga. s.	Santiago VIII	82	75	23.1	6.0	2.3	1920	do.	Frt.	21	60	Paulino Patindol	Do.
Ga. s.	Santo Nino	34	24	16.3	5.1	2.3	1913	do.	Frt.	9	30	Jose Camenforte	Do.
Ga. s.	Saul	8	6	12.8	2.9	1.5	1927	do.	Frt.	5	80	Luis A. Santos	Manila, P. I.
Ga. s.	Sata Maru	11	7	16.9	3.5	1.0	1930	do.	Frt.	4	28	Sata Gicho	Do.
Ga. s.	Saw Mill	13	8	12.6	3.1	1.6	1928	do.	Frt.			Estanislao de la Cruz	Cebu, P. I.
Ga. s.	Sempre Avant	9	5	11.4	2.8	1.6	1930	do.	Frt.	9	40	Francisco Farre	Manila, P. I.
Ga. s.	Serapin Mahanag	9	9	12.8	2.9	1.1	1929	do.	Frt.			Roman Mahanag	Cebu, P. I.
Ga. s.	Showa Maru	9	5	14.0	2.4	1.2	1929	do.	Frt.		25	Kejiro Matsumura	Davao, P. I.
Ga. s.	Showboat	12	8	17.7	3.4	1.6	1930	do.	Frt.	6	50	Tomas Lichauco	Manila, P. I.
Ga. s.	Siargao	23	19	13.4	4.9	1.8	1925	do.	Frt.	6	20	Teodrito J. Medecielo	Cebu, P. I.

¹ Formerly ga. s. Eduardo.
² Formerly ga. s. Shinobu.
³ Formerly ga. s. Peking II.
⁴ Formerly ga. s. Equis.
⁵ Formerly ga. s. Tabi.
⁶ Formerly ga. s. Ea.

⁷ Formerly ga. s. P. Abottiz.
⁸ Formerly ga. s. ^a Maggie.
⁹ Formerly ga. s. ^b Hai Hong.
¹⁰ Formerly ga. s. San Miguel II.
¹¹ Formerly ga. s. ^a Africa.
¹² Formerly ga. s. ^b Luisito.

¹³ Formerly ga. s. Canton.
¹⁴ Formerly ga. s. Ana I.
¹⁵ Formerly ga. s. Surigao.
¹⁶ Formerly ga. s. Prueba.

Reg	Name of vessel	Tonnage		Dimensions			Built		Service	Crew	Indicated horsepower	Owner	Home port
		Gross	Net	Length	Breadth	Depth	When	Where					
PHILIPPINE ISLANDS—Contd.													
<i>Motor vessels—Contd.</i>													
<i>(5 tons net and over)</i>													
				<i>Meters</i>	<i>Meters</i>	<i>Meters</i>							
Ga. s.	Sibuyan I.	20	14	18.8	3.3	.5	1921	Philippine Islands	Frt.	8	38	Gregorio A. Lopez	Manila, P. I.
Ga. s.	Sibuyan II.	25	17	21.9	3.6	1.5	1927	do.	Frt.	8	60	do.	Do.
Ga. s.	Sibuyan No. 3	40	20	23.6	3.7	2.2	1929	do.	Frt.	8	120	Donato C. Guzman	Do.
Ga. s.	Siktama Maru	12	8	16.5	3.6	1.0	1929	do.	Frt.	5	50	T. Watanabe	Do.
Ga. s.	Simmie	55	31	20.3	5.2	2.8	1927	do.	Frt.	7	225	Luzon Stevedoring Co.	Do.
Ga. s.	Stadiki Maru	9	6	13.7	3.3	0.8	1926	do.	Frt.			S. Nakamura	Do.
Ga. s.	Sing Ping	11	8	11.9	3.5	1.5	1925	do.	Frt.	6	45	Cayetano Tan Jong Yu	Legaspi, P. I.
Ga. s.	Siowa Maru	12	8	17.8	3.8	0.8	1928	do.	Frt.	4	28	Tichi Togul	Manila, P. I.
Ga. s.	Siocou	32	21	19.7	4.1	1.7	1926	do.	Frt.	8	60	Panabutan Lumber Plantation Co.	Zamboanga, P. I.
Ga. s.	Siruma	45	21	19.0	5.9	1.9	1917	do.	Frt.			Dionisio del Rosario	Manila, P. I.
Ga. s.	Skandia	26	21	17.6	4.0	1.7	1918	do.	Frt.	12	38	Ty Camco Sobrino	Do.
Ga. s.	Socorro	9	6	12.0	2.4	1.5	1928	do.	Frt.		40	Jose de Boria	Do.
Ga. s.	Song Bi	11	6	11.5	2.8	1.2	1925	do.	Frt.	7	20	Tan Kem Kee	Davao, P. I.
Ga. s.	Southern Messenger	66	38	27.6	5.7	2.5	1910	United States	Frt.	14	100	Odus C. Horney	Manila, P. I.
Ga. s.	Sta. Ana I.	5	5	10.9	2.5	1.2	1921	Philippine Islands	Frt.	4	10	Felipe M. Tionko	Iloilo, P. I.
Ga. s.	Star	7	7	10.1	2.7	1.3	1923	do.	Frt.	4	28	King Tao	Manila, P. I.
Ga. s.	Sta Teresita	222	154	36.5	7.4	2.7	1930	Hong Kong, China	Frt.			Jamie C. Tiampo	Iloilo, P. I.
Ga. s.	Stevedore	9	8	10.2	2.7	1.6	1930	do.	Frt.			Visayan Stevedore Transp. Co.	Do.
Ga. s.	Sto Nino III	6	6	11.8	2.5	1.0	1931	Philippine Islands	Frt.			Jose Veloso	Cebu, P. I.
Ga. s.	Sto Nino de Cebu	59	48	22.1	5.9	1.9	1900	Hong Kong, China	Frt.	20	50	Jesue Vano	Do.
Ga. s.	Sugbo	409	264	49.0	8.7	3.4	1929	do.	Frt.			La Naviera Filipina (Inc.)	Do.
Ga. s.	Sulu	26	16	15.1	4.2	1.9	1916	Philippine Islands	Frt.	8	30	Syndicate Mining Co.	Manila, P. I.
Ga. s.	Sulu	20	5	13.8	3.6	1.7	1916	do.	Tow.	5	80	Teodoro R. Yangco	Do.
Ga. s.	Surigao	129	84	20.0	7.0	3.4	1918	Hawaii	Frt.	25	100	Agusan Coconut Co.	Cebu, P. I.
Ga. s.	Swift	7	7	13.2	2.5	1.1	1924	do.	Frt.	2	12	Red Line Transp. Co.	Manila, P. I.
Ga. s.	Swou Maru	12	8	17.1	3.4	0.9	1929	do.	Frt.	4	30	Denichi Adachi	Do.
Ga. s.	Taloban	71	46	24.1	5.3	2.1	1919	do.	Frt.			Maria P. Asuncion Garianda	Cebu, P. I.
Ga. s.	Taga Denhi	5	5	10.1	2.0	1.1	1928	do.	Frt.			Lem Suan Tao	Davao, P. I.
Ga. s.	Taga Tigbau	8	6	12.4	2.5	1.2	1929	do.	Frt.	5	25	Feline Samonteza	Manila, P. I.
Ga. s.	Tagbilaran	13	10	15.4	3.6	1.5	1917	do.	Frt.	10	35	Bohol Transportation & Trading Co. (Inc.)	Cebu, P. I.
Ga. s.	Tahiti	215	77	32.8	8.2	3.2	1920	Allendale, N. S.	Frt.	22	120	Danao Conveyance Corp.	Manila, P. I.
Ga. s.	Take Maru	10	7	14.6	3.3	1.0	1930	Philippine Islands	Frt.	4	40	Rintaro Takeda	Do.
Ga. s.	Talopez	8	8	11.4	2.7	1.2	1924	do.	Frt.	4	34	Gabriel Enteria	Do.
Ga. s.	Talomo	9	6	12.0	2.7	1.3	1922	do.	Frt.	7	22	Ohta Develop. Co.	Davao, P. I.
Ga. s.	Tanon	234	157	43.1	7.8	2.6	1919	do.	Frt.	34	200	Tanon Navigation (Inc.)	Cebu, P. I.
Ga. s.	Tansa	17	12	17.8	3.4	1.5	1926	do.	Frt.	5	75	Fabian Afable	Manila, P. I.
Ol. s.	Tangob	123	75	32.0	6.2	2.5	1893	Hong Kong, China	Frt.	31	138	Pastano Transportation Service (Inc.)	Cebu, P. I.
Ga. s.	Teresang	13	9	17.8	2.0	1.2	1929	Philippine Islands	Frt.			Enrique Reyes	Zamboanga, P. I.
Ga. s.	Teresita Q	70	54	25.1	4.9	1.8	1887	do.	Frt.	15	50	Justino E. Ong Chua	Do.
Ga. s.	Taxaco III	7	7	11.3	3.0	2.8	1923	do.	Frt.	5	30	The Texas Co. (P. I.)	Cebu, P. I.
Ga. s.	Tibungco	11	7	13.0	3.2	1.3	1926	do.	Frt.	4	35	Tibungco Lumber Co.	Davao, P. I.
Ga. s.	Ticao	104	82	32.3	6.8	2.2	1918	do.	Frt.	25	120	Maria P. Asuncion Garianda	Cebu, P. I.
Ga. s.	Tiger	15	10	12.2	2.9	2.1	1930	do.	Frt.			Cadwallader Gibson Lum. Co.	Manila, P. I.

Ga. s.	Tito.....	127	42	27.2	6.8	1.9	1911	Hong Kong, China.....	Frt.	17	150	Calatagon Transportation Co.	Do.
Ga. s.	Toki Maru.....	10	7	15.6	3.4	0.9	1921	Philippine Islands.....	Frt.			Uichi Toki.....	Do.
Ga. s.	Tokiyoshi Maru.....	14	10	18.3	3.7	1.0	1930	do.....	Frt.	4	25	M. Urakami.....	Do.
Ga. s.	Tolentino.....	21	13	13.6	3.0	1.3	1929	do.....	Frt.	5	20	Mariano Tolentino.....	Do.
Ga. s.	Tommy.....	42	26	19.4	5.0	1.9	1921	do.....	Frt.	12	60	Jose Tan Unchuan.....	Cebu, P. I.
Ga. s.	Tongbe.....	36	22	17.0	4.4	2.1	1915	do.....	Frt.	20	45	Philippine Lumber Co.	Do.
Ga. s.	¹⁴ Tong Tai.....	12	12	10.0	3.8	1.8	1926	do.....	Frt.			Macario Martinez.....	Do.
Ga. s.	Toni.....	23	23	13.7	3.9	2.5	1921	do.....	Frt.	7	20	E. Caneta.....	Do.
Ga. s.	Tony.....	7	7	9.2	2.2	1.0	1921	do.....	Frt.			Luzon Sugar Co.	Manila, P. I.
Ga. s.	Trabajador.....	243	118	33.5	7.9	2.9	1931	Hong Kong, China.....	Frt.			Vissayan Stevedore Transp. Co.	Do.
Ga. s.	Tres Amigos.....	12	12	12.0	2.8	1.4	1930	Philippine Islands.....	Frt.	5	50	V. Gorrea.....	Do.
Ga. s.	Triton.....	6	6	9.7	2.8	1.1	1924	do.....	Frt.	3	22	La Granja.....	Do.
Ga. s.	Tubig.....	21	14	16.0	3.6	1.4	1926	do.....	Frt.	8	100	Province of Samar.....	Cebu, P. I.
Ga. s.	Tuguegarao.....	6	6	10.4	2.5	1.1	1920	do.....	Frt.	4	15	Bureau of Posts, P. I.	Manila, P. I.
Ga. s.	Tuguegarao I.....	132	115	20.5	5.3	0.9	1920	do.....	Frt.	12	92	H. A. Leslie.....	Do.
Ga. s.	Tuhan.....	9	9	13.4	3.5	1.5	1913	do.....	Frt.			Antonio Maldonado.....	Zamboanga, P. I.
Ga. s.	U. and I.....	10	10	10.6	3.0	1.8	1928	do.....	Yct.			F. R. Miller.....	Cebu, P. I.
Ga. s.	Union.....	13	8	13.4	2.7	1.3	1920	do.....	Frt.	5		Hilarion Faalnar.....	Do.
Ga. s.	Urvasa.....	7	5	11.7	2.3	0.9	1923	do.....	Frt.			Marino Gamboa.....	Dollo, P. I.
Ga. s.	Valer.....	6	6	9.2	2.6	1.2	1929	do.....	Frt.			Andres Beloso.....	Legaspi, P. I.
Ga. s.	Valiente.....	36	27	19.7	4.3	1.8	1926	do.....	Frt.			Yao Boon Cheong Co.	Zamboanga, P. I.
Ga. s.	Venancing.....	10	5	11.5	2.8	1.2	1928	do.....	Frt.			Socorro Echaus.....	Dollo, P. I.
Ga. s.	¹⁵ Vencedor I.....	21	14	19.0	4.0	1.5	1918	do.....	Tow.	9	50	Vissayan Stevedore Transp. Co.	Do.
Ga. s.	¹⁷ Ventura.....	129	108	27.9	7.4	3.0	1884	do.....	Frt.	17	50	Rio y Olabarieta.....	Manila, P. I.
Ga. s.	Venus.....	9	9	12.2	2.9	1.2	1928	do.....	Frt.		10	Bernardino Llapitan.....	Do.
Ga. s.	Venus III.....	10	6	14.8	2.8	1.1	1930	do.....	Frt.			Ynocente Llapitan.....	Do.
Ga. s.	Vicenta I.....	5	5	10.5	2.3	1.2	1923	do.....	Frt.	4		Ramon Corro.....	Cebu, P. I.
Ga. s.	Vicente.....	26	20	13.2	3.6	1.5	1916	do.....	Frt.	15	30	Ignacia Mendoza.....	Do.
Ga. s.	¹⁸ Victoria.....	18	11	14.2	3.6	1.5	1925	do.....	Frt.			B. Bleibel.....	Manila, P. I.
Ga. s.	Victory.....	10	7	17.0	3.5	2.0	1931	do.....	Frt.		50	Quan Sup Nye.....	Jolo, P. I.
Ga. s.	Vigilant.....	40	27	18.7	4.9	2.3	1929	do.....	Frt.	10	150	Luzon Steved. Co. (Inc.)	Do.
Ga. s.	Viking.....	5	5	9.1	2.5	1.3	1926	do.....	Frt.	4		Basilia Cuarema.....	Cebu, P. I.
Ga. s.	Villa Mambajena.....	23	22	21.3	3.8	1.9		do.....	Frt.			Juan Corrales.....	Do.
Ga. s.	Violet.....	6	6	10.9	2.2	1.2	1926	do.....	Frt.	4		Charles Brown.....	Do.
Ga. s.	Virac.....	48	35	21.3	5.1	2.1	1925	do.....	Frt.	12	60	Sebastian Palanca.....	Legaspi, P. I.
Ga. s.	Virginia.....	142	85	31.6	7.8	2.6	1920	do.....	Frt.	18	120	Thos. A. Wallace.....	Do.
Ga. s.	Virginia.....	14	9	18.1	2.3	1.5	1929	do.....	Frt.	4	30	Thomas Pamaran.....	Zamboanga, P. I.
Ga. s.	Virginia I.....	9	9	13.2	2.6	1.3	1922	do.....	Frt.			La Granea (Inc.).....	Manila, P. I.
Ga. s.	Visayas.....	16	12	17.1	4.1	1.6		do.....	Frt.	18	30	Ramon Abotiz.....	Cebu, P. I.
Ga. s.	Visreca.....	5	5	9.3	2.3	1.2	1915	United States.....	Frt.			Philippine Refining Co. (Inc.)	Manila, P. I.
Ga. s.	¹⁹ Volador.....	25	16	16.0	3.6	1.6	1920	Philippine Islands.....	Tow.	7	45	Vissayan Stevedore Transp. Co.	Dollo, P. I.
Ga. s.	W-2.....	39	19	17.0	4.9	1.8	1925	do.....	Frt.	9	40	Rombion Trading Corporation.	Manila, P. I.
Ga. s.	²⁰ W-3.....	80	58	29.0	6.1	2.0	1920	do.....	Frt.	14	90	do.....	Do.
Ga. s.	Waka Maru.....	9	6	14.8	2.1	1.4	1927	do.....	Frt.			S. Hama.....	Davao, P. I.
Ga. s.	Wasp.....	5	5	9.1	2.4	1.0	1919	do.....	Tow.	3	40	Luzon Stevedoring Co.	Do.
Ga. s.	West Coast.....	5	5	11.1	2.6	1.0	1925	do.....	Frt.			Nicanor Atillo.....	Cebu, P. I.
Ga. s.	Whale.....	8	5	12.2	2.8	1.5	1924	do.....	Frt.	4	20	Syndicate Mining Co.	Legaspi, P. I.
Ga. s.	Willie.....	10	6	12.1	2.7	1.0	1917	do.....	Frt.	5		Carl W. Wantz.....	Cebu, P. I.
Ga. s.	Yamato Maru.....	14	9	17.1	3.5	1.0	1927	do.....	Frt.	6	28	D. Hajimoto.....	Manila, P. I.
Ga. s.	²¹ Yap.....	18	11	13.7	3.5	1.9	1907	United States.....	Frt.	9	30	Bibiano Catamis.....	Do.

¹ Formerly ga. s. Ester III.
² Formerly ga. s. Concha.
³ Formerly ga. s. (a) Vanguardia.
(b) Barracuda.
⁴ Formerly ga. s. Edward.
⁵ Formerly ga. s. Baxter.
⁶ Formerly ga. s. Puck.

⁷ Formerly ga. s. Ormoc.
⁸ Formerly ga. s. Tubalan.
⁹ Formerly ga. s. Fermina.
¹⁰ Formerly st. s. Triso Lizarraga.
¹¹ Formerly ga. s. Amarillo.
¹² Formerly ga. s. Victorian.
¹³ Formerly ga. s. Bivo.

¹⁴ Formerly ga. s. Don Joaquin.
¹⁵ Formerly ga. s. Danglay.
¹⁶ Formerly ga. s. Very Fast.
¹⁷ Formerly sch. Gregoria.
¹⁸ Formerly ga. s. Gregorio.
¹⁹ Formerly ga. s. Maori.
²⁰ Formerly ga. s. Lux.

Rig	Name of vessel	Tonnage		Dimensions			Built		Service	Crew	Indicated horse-power	Owner	Home port
		Gross	Net	Length	Breadth	Depth	When	Where					
PHILIPPINE ISLANDS—Contd.													
<i>Motor vessels—Contd.</i>													
<i>(5 tons net and over)</i>													
				<i>Meters</i>	<i>Meters</i>	<i>Meters</i>							
Ga. s.	Ynabel S. Cuastro	11	7	12.4	3.1	1.3	1925	Philippine Islands	Fr.	5	12	Julian Espina	Manila, P. I.
Ga. s.	Ynchausti	89	75	28.6	6.6	1.9	1914	do	Fr.	15	75	Ynchausti & Co.	Iloilo, P. I.
Ga. s.	Zambales	242	161	41.1	7.6	3.2	1902	Shanghai, China	Fr.	31	480	La Naviera Filipina	Cebu, P. I.
Ga. s.	Zamboanga	21	14	14.6	3.5	1.3	1916	Philippine Islands	Tow.	6	90	Luzon Sugar Co.	Manila, P. I.
Ga. s.	Zamboangueno	11	6	17.7	2.1	1.8	1928	Philadelphia, Pa.	Fr.			Simoes Romero	Zamboanga, P. I.
Ga. s.	Zaragoza	81	75	25.3	5.7	2.4	1919	Philippine Islands	Fr.			Francisco Jarqua	Cebu, P. I.
Ga. s.	Zella	9	6	11.1	2.7	1.3	1930	do	Fr.			Luzon Sugar Co.	Manila, P. I.
Ga. s.	Zenaida	13	8	14.4	3.2	1.3	1930	do	Fr.			Yncente Liapitan	Do.

¹ Formerly ga. s. Heralde Christine.

² Composite.

³ Formerly ga. s. La Suerte.

U. S. DEPARTMENT OF COMMERCE
R. P. LAMONT, Secretary
BUREAU OF NAVIGATION
A. J. TYRER, Commissioner

SEAGOING VESSELS OF THE UNITED STATES

1931



**This volume is a part of the Sixty-third Annual List of
Merchant Vessels of the United States for the Year Ended June 30, 1931**

**Printed exclusively for the instruction of captains of
seagoing vessels of the United States**



**UNITED STATES
GOVERNMENT PRINTING OFFICE
WASHINGTON : 1931**

EXPLANATIONS AND ABBREVIATIONS

Signal letters.—All vessels named in this publication are arranged in the order of their signal letters.

Rig abbreviations.—

Bgn. = brigantine.	Ga. s. = gas screw.	Shp. = ship.
Bk. = bark.	Ol. s. = oil screw.	Slp. = sloop.
Bkn. = barkentine.	Sch. = schooner.	St. s. = steam screw.
El. s. = electric screw.	Sc. b. = schooner-barge.	St. p. = steam side wheel.

Oil or gas engine.—Each motor vessel propelled by an engine in which the fuel is ignited by the heat generated wholly from compression of air in the cylinders (Diesel type), or from such heat and additional outside heat when this is not sufficient (semi-Diesel type), is indicated by ol. s., and each motor vessel propelled by an engine in which the fuel is ignited by a spark is indicated by ga. s.

Name of vessel.—The names of steel vessels are printed in SMALL CAPITALS, iron vessels in *italics*, and wooden vessels in roman.

Each vessel equipped with radio transmitting apparatus is marked ⊙; if in addition it has a radio direction finder (radio compass), it is marked ⊕; if with a direction finder but without radio transmitting apparatus, it is marked △.

Dimensions.—The register (not the tonnage) dimensions are given in feet and tenths.

Service abbreviations.—

Cbl. = cable.	Pas. = passenger.	Tnk. = tanker.
Fer. = ferry.	Plt. = pilot.	Tow. = towing.
Fr. = freight.	Pol. = police.	Whl. = whaling.
Fsh. = fishing.	Ref. = refrigerator.	Wrk. = wrecking.
Msc. = miscellaneous.	Ten. = tender.	

Crew.—The number given in the vessel's marine document. It does not include the master.

Horsepower.—The figures in this column represent the horsepower reported when the vessel was new or when the present engine was installed; *b* means brake horsepower (internal combustion engine), and *s* means shaft horsepower (steam turbine engine); figures not preceded by a letter represent indicated horsepower.

Name of owner.—The name of the sole or, if there are two or more owners, the name of the managing owner is given. If the sole or managing owner is a corporation, the corporate name is given, except that the definite article is omitted when it forms part of the name. The abbreviation in parenthesis following the name of a corporation indicates the State in which the corporation is chartered.

Home port.—This is the place where the permanent document of a vessel issues. A bill of sale, conveyance, mortgage, assignment of mortgage, or hypothecation should be recorded at the home port given in the latest marine document.

LETTER OF TRANSMITTAL

DEPARTMENT OF COMMERCE,
BUREAU OF NAVIGATION,
Washington, July 1, 1931.

SIR: This volume, in which all vessels are arranged in the order of their signal letters, is a part of the sixty-third annual list of merchant vessels of the United States and of the forty-eighth issued by the Bureau of Navigation, and brings the record down to June 30, 1931. It is published in compliance with the provisions of an act of Congress approved July 5, 1884, establishing the Bureau of Navigation, and is designed especially for the use of signal stations and for masters of seagoing vessels. It contains the names of all merchant vessels, yachts, and Government vessels now in existence to which signal letters have been awarded and remain in force.

Signal letters are awarded to seagoing vessels of the United States, and, on application made through a collector of customs, they will be granted to yachts and, in particular cases, to other vessels. Such letters are requisite in order to afford the means of recognition by signals at sea.

Respectfully,

A. J. TYRER, *Commissioner.*

The honorable the SECRETARY OF COMMERCE.

SEAGOING VESSELS OF MERCHANT

[For explanations and abbreviations, see page 2]

Line No.	Official No.	Signal letters	Rig	Name of vessel	Tonnage		Dimensions			When built	Where built
					Gross	Net	Length	Breadth	Depth		
							Feet	Feet	Feet		
1	11477	HKDB	Sc. b.	Hatteras.....	788	704	171.6	33.5	18.8	1865	Brooklyn, N. Y.....
2	16886	HNGQ	Sch.	Moonlight.....	198	160	107.9	30.3	9.3	1855	Belleville, N. J.....
3	24449	HSBD	Sc. b.	Pequot.....	705	662	220.2	35.7	14.3	1864	New York, N. Y.....
4	26649	HSTN	Sch.	Robert McClintock.....	154	125	98.0	26.7	7.4	1858	Norwalk, Conn.....
5	9990	JGWL	Sch.	Brownstone.....	176	167	105.6	27.9	8.5	1869	Hartford, Conn.....
6	90079	JHDL	Sch.	M. M. Hamilton.....	111	105	84.8	25.2	7.2	1869	Harpwell, Me.....
7	15680	JKBC	Sch.	Lavolta.....	204	173	104.0	28.0	11.4	1870	Ellsworth, Me.....
8	85255	JMBV	Sch.	Minnie T. Phillips.....	137	123	100.4	27.0	7.0	1873	Baltimore, Md.....
9	75430	JMHF	Sch.	Mary Lee.....	130	104	98.5	23.8	7.2	1872	Laurel, Del.....
10	105273	JNBF	Sch.	Annie P. Chase.....	256	227	121.6	32.4	10.0	1873	Alna, Me.....
11	75599	JNVB	Sch.	Robert.....	155	147	111.2	23.6	8.5	1874	Laurel, Del.....
12	19410	JPMG	Sc. b.	Occidental.....	1,532	1,424	210.6	39.8	24.7	1874	Bath, Me.....
13	105396	JPSW	Sch.	Alice.....	232	220	115.0	31.3	10.4	1874	Beans Point, Wash.....
14	135042	JPTV	Bkn.	Edward May.....	885	815	165.3	35.5	21.3	1874	Boston, Mass.....
15	135051	JQOP	Sch.	Elwood.....	116	97	104.0	26.6	7.0	1874	Dorchester Co., Md.....
16	115347	JQRD	Sch.	Sarah Eaton.....	199	154	110.0	29.0	9.0	1874	Calais, Me.....
17	2972	JROT	Sc. b.	Conneaut.....	1,690	1,620	280.0	38.1	20.2	1875	Wilmington, Del.....
18	2986	JRCK	Shp.	Bohemia.....	1,633	1,528	221.7	40.2	25.5	1875	Bath, Me.....
19	140138	JRHM	Sch.	Lydia Middleton.....	197	187	120.0	33.3	9.9	1875	Barnegat, N. J.....
20	115437	JRNP	Shp.	Santa Clara.....	1,535	1,453	209.5	40.0	25.5	1876	Bath, Me.....
21	105605	JRQW	Sch.	Annie E. Webb.....	101	96	92.0	25.1	6.1	1876	Northport, N. Y.....
22	100189	JSCQ	Shp.	Indiana.....	1,487	1,413	208.9	40.0	23.9	1876	Bath, Me.....
23	110336	JSPL	St. s.	Richard Holyoke.....	181	90	115.6	24.3	11.8	1877	Seabeck, Wash.....
24	95504	JSTH	Ol. s.	Esther.....	287	229	130.2	28.0	10.5	1877	Norfolk, Va.....
25	125690	JTCN	Sch.	Cameo.....	243	200	111.5	27.1	10.5	1878	Bath, Me.....
26	130179	JTVP	St. s.	Newport.....	2,643	1,653	325.0	38.2	23.9	1880	Chester, Pa.....
27	80783	JTVQ	Sc. b.	Wilkesbarre.....	1,678	1,626	239.6	47.0	19.5	1880	Setauket, N. Y.....
28	135468	JTWQ	Bk.	Emily F. Whitney.....	1,317	1,207	193.5	37.8	23.5	1880	Boston, Mass.....
29	135473	JVCD	Sch.	Eva D. Rose.....	104	99	89.3	23.6	7.3	1880	Mauricetown, N. J.....
30	135516	JVKQ	Bk.	E. B. Sutton.....	1,819	1,686	227.8	41.9	24.2	1881	Bath, Me.....
31	85685	JVND	St. s.	Gaston.....	846	463	212.0	31.5	19.0	1881	Wilmington, Del.....
32	115791	JVSH	St. s.	Samson.....	159	79	108.0	22.1	10.6	1881	Camden, N. J.....
33	106080	JVWF	Sch.	Abbie C. Stubbs.....	345	295	130.0	22.2	12.0	1882	New Haven, Conn.....
34	20597	JVWG	St. s.	Queen.....	2,727	1,672	331.2	38.5	21.2	1882	Philadelphia, Pa.....
35	91458	JWDQ	Sch.	Mary A. Fisher.....	116	110	95.5	26.9	6.6	1882	Sayreville, N. J.....
36	120503	JWLK	Sch.	F. O. Pendleton.....	407	340	145.7	33.2	12.3	1882	Bangor, Me.....
37	120508	JWMR	Sch.	Fanny Dutard.....	265	252	126.5	31.0	10.8	1882	San Francisco, Calif.....
38	100316	JWNH	Bk.	I. F. Chapman.....	2,155	2,018	237.5	42.7	19.2	1882	Bath, Me.....
39	135632	JWQP	Sch.	Ella Clifton.....	108	92	89.0	23.9	7.3	1872	St. John, N. B.....
40	126078	JWRT	Sch.	Chas. G. Joyce.....	122	116	97.9	26.9	7.6	1882	Baltimore, Md.....
41	3226	JWSV	Sch.	Beulah.....	356	339	146.0	35.5	10.9	1882	San Francisco, Calif.....
42	80954	KBFM	Sc. b.	William H. Smith.....	1,957	1,868	232.4	43.3	18.5	1883	Bath, Me.....
43	91599	KBJV	Sch.	Marguerite.....	113	96	58.0	23.5	8.4	1883	Essex, Mass.....
44	91570	KBLH	Sch.	Mattie J. Allen.....	229	190	120.8	30.0	8.9	1883	Yarmouth, Me.....
45	126138	KBLN	Sch.	City of Papeete.....	389	370	145.6	32.1	12.6	1883	Fairhaven, Calif.....
46	106184	KBML	St. s.	Alameda.....	3,158	1,939	314.0	41.0	17.3	1883	Philadelphia, Pa.....
47	25254	KBND	St. s.	Salvager.....	141	71	125.6	20.6	10.0	1883	Chester, Pa.....
48	126164	KBSL	Sch.	Charles C. Lister.....	280	266	127.0	33.0	9.3	1883	Milford, Del.....
49	106247	KODJ	St. s.	Aries.....	114	57	89.5	20.1	9.0	1884	Philadelphia, Pa.....
50	5915	KCFH	Ol. s.	Frank L. Connable.....	132	65	101.0	25.7	8.3	1871	Chester, Pa.....
51	95808	KCMV	St. s.	H. F. Dimmock.....	2,625	1,726	271.8	41.6	19.2	1884	Philadelphia, Pa.....
52	126241	KCPJ	St. s.	Waimea.....	1,057	746	198.0	35.2	18.0	1884	Chester, Pa.....
53	110655	KCSM	St. s.	Relief.....	210	8	112.0	22.5	12.6	1884	Philadelphia, Pa.....
54	130328	KCV8	St. s.	Norfolk.....	211	105	116.3	23.0	12.0	1885	Wilmington, Del.....
55	76578	KDBS	Sch.	John Hagerty.....	235	223	129.3	28.7	9.0	1885	Tottenville, N. Y.....
56	126316	KDFO	St. s.	Comal.....	2,934	2,251	320.0	42.8	21.5	1885	Chester, Pa.....

THE UNITED STATES

VESSELS

[For explanations and abbreviations, see page 2]

Line No.	Service	Crew	Horse-power	Name of owner	Home port	Address of owner
1	Frt.	3		Durham Navigation Corporation (Del.)	New York, N. Y.	501 Fifth Avenue.
2	Frt.	4		George W. Newcomb	Boston, Mass.	C/o Thora B. Newcomb, 28 Burnside Avenue, West New Brighton, N. Y.
3	Frt.	4		Thames Towboat Co. (Conn.)	New London, Conn.	224 Bank Street.
4	Frt.	6		Joseph M. White	Baltimore, Md.	2915 Norfolk Avenue.
5	Frt.	5		William B. Vane	Cambridge, Md.	604 East Pratt Street, Baltimore, Md.
6	Msc.	5		W. F. Clapp	Boston, Mass.	Duxbury, Mass.
7	Frt.	3		Whitcomb, Haynes & Whitney (Me.)	Bar Harbor, Me.	Ellsworth Falls, Me.
8	Frt.	4		W. W. Phillips	Baltimore, Md.	3009 Christopher Avenue.
9	Frt.	4		Mary Lee Carter	Washington, D. C.	1314 B Street NW.
10	Frt.	5		Boston Ship Brokerage Co. (Mass.)	Boston, Mass.	84 State Street.
11	Frt.	4		Lottie V. Wathen	Baltimore, Md.	Foot Andre Street.
12	Frt.	3		Durham Navigation Corporation (Del.)	New York, N. Y.	501 Fifth Avenue.
13	Fsh.	7		Bayard Holding Co. (Calif.)	Los Angeles, Calif.	6276 Hollywood Boulevard, Hollywood, Calif.
14	Frt.	13		Rolph Navigation & Coal Co. (Calif.)	San Francisco, Calif.	60 California Street.
15	Frt.	3		Albert F. Paul	Baltimore, Md.	Stewart Building.
16	Frt.	5		Blanchard Lumber Co. (Mass.)	Boston, Mass.	126 State Street.
17	Tnk.	10		Westwego Petroleum Barge Line (La.)	New Orleans, La.	Union Indemnity Building.
18	Frt.	18		Pathe Studios (Del.)	Los Angeles, Calif.	New York, N. Y.
19	Frt.	5		W. B. Vane	Cambridge, Md.	604 East Pratt Street, Baltimore, Md.
20	Msc.	5		Ralph Biblehouse	Los Angeles, Calif.	1028 Marine Avenue, Wilming- ton, Calif.
21	Frt.	4		Lottie V. Wathen	Baltimore, Md.	Pier 4, East Pratt Street.
22	Msc.	7		Pathe Studios (Del.)	Los Angeles, Calif.	New York, N. Y.
23	Tow.	8	344	Bellingham Tug & Barge Co. (Wash.)	Seattle, Wash.	1214 Cromwell Avenue, Belling- ham, Wash.
24	Fsh.	12		North Pacific Fisheries (Wash.)	Seward, Alaska	Seldovia, Alaska.
25	Frt.	5		Charles O. Trenholm	Fall River, Mass.	170 South Banks Street.
26	Pas.	49	2,100	Steamship Newport (Del.)	San Francisco, Calif.	318 Market Street.
27	Frt.	5		Lehigh & Wilkes-Barre Coal Co. (Pa.)	New York, N. Y.	143 Liberty Street.
28	Frt.	13		Earle Derby	San Francisco, Calif.	225 Bush Street.
29	Frt.	4		Lottie V. Wathen	Baltimore, Md.	Foot Andre Street.
30	Frt.	1		Durham Navigation Corporation (Del.)	New York, N. Y.	501 Fifth Avenue.
31	Frt.	30	600	Gaston S. S. Co. (Tex.)	Houston, Tex.	Cotton Exchange Building.
32	Frt.	12	560	Board of Commissioners (La.)	New Orleans, La.	1 Canal Street.
33	Frt.	6		William C. Reid	New York, N. Y.	Java and Prevost Streets.
34	Pas.	82	3,000	Pacific S. S. Co. (Me.)	Tacoma, Wash.	Arthur Rust Building.
35	Frt.	4		Geo. W. Adams	Baltimore, Md.	Cambridge, Md.
36	Frt.	5		F. C. Pendleton	Belfast, Me.	Isleboro, Me.
37	Fsh.	35		J. A. Matheson	Seattle, Wash.	Anacortes, Wash.
38	Frt.	20		Durham Navigation Corporation (Del.)	New York, N. Y.	501 Fifth Avenue.
39	Frt.	2		Fred P. Hutchings	Belfast, Me.	Orland, Me.
40	Frt.	12		Albert F. Paul	Baltimore, Md.	Stewart Building.
41	Cod.	35		Union Fish Co. (Calif.)	San Francisco, Calif.	141 Clay Street.
42	Frt.	12		Charles Nelson Co. (Calif.)	do.	230 California Street.
43	Frt.	2		MacNichel Packing Co. (Me.)	Eastport, Me.	99 Water Street.
44	Frt.	4		William F. Ogilvie	Boston, Mass.	114 State Street.
45	Cod.	7		Alaska Codfish Co. (Calif.)	San Francisco, Calif.	10 Main Street.
46	Pas.	100	3,500	Alaska S. S. Co. (Nev.)	New York, N. Y.	120 Broadway.
47	Msc.	5	500	Salvage Process Corporation (N. Y.)	New York, N. Y.	224 Bush Street (B).
48	Frt.	6		William C. Reid	do.	Java and Prevost Streets.
49	Tow.	6	300	Steamtug Aries (N. Y.)	do.	59 Pearl Street.
50	Fsh.	8	120	Southern Menhaden Corporation (Del.)	Jacksonville, Fla.	Port St. Joe, Fla.
51	Frt.	35	2,000	Eastern S. S. Line (Me.)	Portsmouth, N. H.	India Wharf, Boston, Mass.
52	Pas.	54	800	Los Angeles S. S. Co. (Calif.)	Los Angeles, Calif.	Box 218, Wilmington, Calif.
53	Tow.	12	600	Rolph Navigation & Coal Co. (Calif.)	San Francisco, Calif.	230 California Street.
54	Tow.	12	915	New York, Philadelphia & Norfolk R. R Co. (Va.)	Cape Charles, Va.	
55	Frt.	1		Norfolk Lighterage Co. (Va.)	Norfolk, Va.	Foot Commerce Street.
56	Pas.	58	1,900	Mallory S. S. Co. (Me.)	New York, N. Y.	Pier 36, North River.

Merchant Vessels

Line No.	Official No.	Signal letters	Rig	Name of vessel	Tonnage		Dimensions			When built	Where built
					Gross	Net	Length	Breadth	Depth		
1	81004	KDFV	Bk.	W. B. Flint.....	952	876	178.4	35.4	17.7	1885	Bath, Me.....
2	116008	KDJF	St. s.	Pawtucket.....	589	296	149.8	28.8	9.5	1886	do.....
3	85921	KDJL	St. s.	Greenwood.....	195	144	114.0	31.0	9.0	1886	San Francisco, Calif....
4	130350	KDJQ	St. s.	Nantasket.....	1,033	741	200.0	32.0	11.0	1886	Philadelphia, Pa.....
5	91861	KDMP	Sch.	Maine.....	190	181	105.4	28.0	8.5	1886	Bath, Me.....
6	160375	KDMQ	St. s.	Portsmouth.....	214	107	116.3	23.0	12.0	1886	Wilmington, Del.....
7	126391	KDNP	St. s.	Western Wave.....	2,556	1,966	264.0	43.0	18.8	1886	Philadelphia, Pa.....
8	95903	KDPV	St. s.	Herman Winter.....	2,625	1,768	271.8	41.6	19.2	1887	do.....
9	106456	KDQB	St. b.	Conemaugh.....	1,774	1,714	254.0	40.5	24.3	1879	Liverpool, England.....
10	95920	KDTG	St. s.	Homer Ramsdell.....	1,181	822	225.0	32.5	11.8	1887	Newburgh, N. Y.....
11	150410	KDVS	St. s.	Pasadena.....	300	235	141.0	31.1	10.4	1887	San Francisco, Calif....
12	85986	KFCG	Sch.	Glendale.....	296	281	142.2	34.0	9.0	1888	Fairhaven, Calif.....
13	116199	KFCV	St. b.	Socony 56.....	589	589	162.1	30.1	14.4	1888	Chester, Pa.....
14	92022	KFRG	St. s.	Monmouth.....	1,440	931	200.5	35.1	14.0	1888	Philadelphia, Pa.....
15	141005	KFJD	St. s.	Westland (composite).....	2,134	1,622	281.0	41.0	20.0	1889	Wyandotte, Mich.....
16	223909	KFTC	Ol. s.	BENSON FORD.....	8,626	6,393	596.7	62.0	27.7	1924	River Rouge, Mich.....
17	140969	KGBP	Sch.	Lucy May.....	104	98	84.8	25.4	6.5	1888	Cherryfield, Me.....
18	76764	KGBR	Sch.	Virginia.....	129	122	105.2	21.0	7.6	1888	Sharptown, Md.....
19	155157	KGCS	Sch.	Oceania Vance.....	445	384	148.5	36.1	11.3	1888	Port Blakely, Wash....
20	110808	KGOV	Sch.	Harvey H. Conway.....	118	112	98.5	26.5	6.6	1888	Madison, Md.....
21	86046	EGLO	Sch.	Golden Shore.....	699	626	185.1	38.5	14.2	1889	Port Blakely, Wash....
22	130444	KGLD	St. s.	Transfer No. 10.....	217	108	114.0	23.6	11.6	1889	Wilmington, Del.....
23	116145	KGMH	St. b.	S. G. Wilder.....	604	557	166.8	37.3	14.0	1887	Port Blakely, Wash....
24	14487	KGNH	Sch.	Kate Darlington.....	135	128	97.8	28.0	7.1	1889	Baltimore, Md.....
25	136079	KGNP	St. s.	Mandalay.....	1,120	407	272.0	44.1	12.6	1889	Wilmington, Del.....
26	130450	KGNQ	St. s.	New York.....	770	523	207.5	31.1	12.4	1889	do.....
27	126597	KGPQ	St. s.	Dorothy Bradford.....	1,746	1,197	228.9	38.0	22.0	1889	Philadelphia, Pa.....
28	106686	KGRH	Sch.	Annie B. Mitchell.....	463	397	145.3	34.1	11.9	1889	Madison, Conn.....
29	3141	KGSF	St. s.	William S. Keeler.....	153	104	108.4	22.0	9.4	1881	Philadelphia, Pa.....
30	110460	KGSR	St. s.	Radha.....	255	116	145.0	20.0	12.2	1881	Newburgh, N. Y.....
31	92153	KGVD	St. s.	Mars.....	278	139	117.2	23.0	15.7	1890	Camden, N. J.....
32	155177	KQVM	St. s.	NORTHWESTERN.....	3,094	1,949	336.2	43.2	22.0	1889	Chester, Pa.....
33	106715	KHBN	Sch.	Altana M. Jagger.....	132	125	102.4	22.0	7.8	1890	Wilmington, Del.....
34	130470	KHON	St. b.	Riverside.....	863	845	178.0	36.8	17.3	1890	Brooklyn, N. Y.....
35	106731	KHOS	St. s.	Atkins Hughes.....	115	57	88.7	19.0	10.2	1890	Philadelphia, Pa.....
36	106747	KHFM	Slp.	Albert Baldwin.....	123	117	86.0	27.2	7.3	1890	Essex, Mass.....
37	76933	KHJF	St. s.	BAY STATE.....	1,245	914	265.0	36.0	22.0	1890	Superior, Wis.....
38	126635	KHLJ	St. s.	City of Seattle.....	1,957	1,143	244.6	40.0	15.0	1890	Philadelphia, Pa.....
39	116849	KHMC	Ol. s.	Sequoia.....	370	263	150.0	35.0	11.0	1890	Fairhaven, Calif.....
40	120804	KHMD	Sch.	Florence A.....	154	126	96.5	27.4	7.2	1890	Cherryfield, Me.....
41	130600	KHMV	St. s.	MURRELL.....	311	155	125.0	25.0	14.7	1890	Camden, N. J.....
42	161223	KHNV	St. s.	Tourist.....	260	176	118.8	26.1	10.2	1888	Bath, Me.....
43	130610	KHQK	St. s.	Plankatank.....	899	611	200.0	31.0	11.0	1890	Wilmington, Del.....
44	91966	KNQV	St. s.	Van.....	719	535	190.0	26.0	9.0	1887	do.....
45	106787	KHRB	Sch.	Azalea.....	363	363	145.0	35.3	11.0	1890	Eureka, Calif.....
46	116364	KHRG	Sch.	Salvator.....	467	385	160.0	36.0	11.6	1890	do.....
47	81300	KHRQ	Sch.	John L. Martino.....	257	213	126.7	30.4	8.2	1890	Phippsburg, Me.....
48	130612	KHSB	St. s.	BOSWELL.....	311	156	125.0	25.0	14.7	1890	Camden, N. J.....
49	106797	KHWG	Ga. s.	Awa.....	18	17	43.7	15.0	5.5	1889	South Boston, Mass....
50	145668	KJBL	St. s.	Triton.....	259	129	114.5	26.5	14.5	1890	Boston, Mass.....
51	90995	KJBS	Sch.	Henry Seymour.....	169	160	91.0	30.7	8.3	1890	Tottenville, N. Y.....
52	81310	KJBV	St. s.	Lexington.....	1,248	697	246.0	46.0	15.5	1891	Wilmington, Del.....
53	106804	KJCM	St. s.	Asher J. Hudson.....	136	68	92.0	21.0	10.0	1891	Camden, N. J.....
54	145671	KJCN	Sch.	Thomas J. Shryock.....	173	164	117.4	23.7	7.7	1891	Bethel, Del.....
55	126702	KJCO	Bkn.	Charles F. Crocker.....	800	709	204.0	40.0	15.0	1890	Alameda, Calif.....
56	80626	KJCV	St. s.	Concord.....	1,248	697	246.0	46.0	15.5	1891	Wilmington, Del.....
57	86131	KJDM	Sch.	Galilee.....	354	328	132.5	33.5	12.7	1891	Benicia, Calif.....
58	81313	KJDN	Ol. s.	Bellingham.....	366	333	129.3	21.6	17.6	1891	Portland, Ore.....
59	3467	KJFC	St. s.	Brazil.....	2,166	1,655	276.0	40.0	21.6	1890	Buffalo, N. Y.....
60	116235	KJFH	St. s.	SCRANTON.....	2,015	1,595	260.0	39.2	21.6	1888	Cleveland, Ohio.....

Merchant Vessels

7

Line No.	Service	Crew	Horse-power	Name of owner	Home port	Address of owner
1	Frnt.	12		Libby, McNeill & Libby (Me.)	San Francisco, Calif.	465 California Street.
2	Frnt.	28	750	Pawtucket & New York S. S. Co. (N. Y.)	New York, N. Y.	Pier 11, North River, foot Liberty Street.
3	Frnt.	12	110	Greenwood S. S. Co. (Calif.)	San Francisco, Calif.	Care T. P. H. Whitelaw, 100 Folsom Street.
4	Pas.	32	1,000	Nantasket Beach Steamboat Co. (Mass.)	Boston, Mass.	Rowes Wharf.
5	Frnt.	5		J. Harrison Carter	Washington, D. C.	301 Linwood Place Southwest.
6	Tow.	15	915	New York, Philadelphia & Norfolk R. R. Co.	Cape Charles, Va.	
7	Pas.	50	1,298	North American Fruit & S. S. Corporation (Del.)	New York, N. Y.	64 Wall Street.
8	Frnt.	44	2,000	Eastern S. S. Lines (Me.)	Portsmouth, N. H.	India Wharf, Boston, Mass.
9	Tnk.	10		Gulf Refining Co. (Tex.)	Port Arthur, Tex.	Dock 29, West Port Arthur, Tex.
10	Pas.	45	1,200	Nantasket Beach Steamboat Co. (Mass.)	Boston, Mass.	Rowes Wharf.
11	Frnt.	17	190	Western Ship Service Co. (Calif.)	San Francisco, Calif.	164 Stewart Street.
12	Cod.	9		Halfhill Packing Corporation (Calif.)	Los Angeles, Calif.	Channel No. 3, Long Beach, Calif.
13	Tnk.	3		Standard Transportation Co. (Del.)	New York, N. Y.	26 Broadway.
14	Pas.	35	2,500	Central R. R. of N. J. (N. J.)	do.	143 Liberty Street.
15	Frnt.	25	1,000	Spokane S. S. Co. (Mich.)	Detroit, Mich.	Foot Iron Street.
16	Frnt.	32	3,000	Ford Motor Co. (Del.)	do.	Dearborn, Mich.
17	Frnt.	3		Houston, W. Todd	Baltimore, Md.	1913 Wilkins Avenue.
18	Frnt.	4		Lottie V. Wathen	do.	Foot Andre Street.
19	Frnt.	7		Halfhill Packing Corporation (Calif.)	Los Angeles, Calif.	Channel No. 3, Long Beach, Calif.
20	Frnt.	5		Harvey H. Conway	Cambridge, Md.	3 Choptank Avenue.
21	Frnt.	9		Rolph Navigation & Coal Co. (Calif.)	San Francisco, Calif.	60 California Street.
22	Tow.	13	600	N. Y., N. H. & Hartford R. R. Co. (Conn.)	New Haven, Conn.	Meadow and Water Streets.
23	Frnt.	3		Brooks-Scanlon Corporation (Del.)	Jacksonville, Fla.	Foley, Fla.
24	Frnt.	5		Jacob Calloway	Baltimore, Md.	Seaford, Del.
25	Pas.	23	250	Boston, New York & Southern S. S. Co. (Del.)	New York, N. Y.	17 State Street.
26	Frnt.	24	689	New York, Philadelphia & Norfolk R. R. Co. (Va.)	Cape Charles, Va.	
27	Pas.	30	1,453	Cape Cod S. S. Co. (Me.)	Boston, Mass.	148 State Street.
28	Frnt.	6		George C. Dortch	New London, Conn.	761 Montauk Avenue.
29	Tow.	10	385	Elmer A. Keeler	New York, N. Y.	1 Broadway.
30	Frnt.	27	750	New York & Louisiana Transportation Co. (La.)	New Orleans, La.	Care of O. C. Buck, 1761 Jackson Avenue.
31	Tow.	16	750	Tugboat Mars Co. (Del.)	Philadelphia, Pa.	111 Walnut Street.
32	Pas.	80	2,600	Alaska S. S. Co. (Nev.)	New York, N. Y.	120 Broadway.
33	Frnt.	1		Allen Gurney	Providence, R. I.	26 Custom House Street.
34	Frnt.	4		Durham Navigation Corporation (Del.)	New York, N. Y.	501 Fifth Avenue.
35	Tow.	11	300	Tug Atkins Hughes Co.	Philadelphia, Pa.	115 Walnut Street.
36	Frnt.	6		Rockport Granite Co. (Mass.)	Gloucester, Mass.	Granite Street, Rockport, Mass.
37	Frnt.	28	1,000	Sound Gravel Co. (Del.)	Milwaukee, Wis.	Sturgeon Bay, Wis.
38	Pas.	59	2,500	Miami S. S. Co. (Del.)	New York, N. Y.	17 State Street.
39	Frnt.	9	6240	Myrtle F. Bryson	Los Angeles, Calif.	Hollywood, Calif.
40	Frnt.	4		Charles M. Struven	Baltimore, Md.	114 South Frederick Street.
41	Tow.	16	650	Thomas J. Howard	New York, N. Y.	1 Broadway.
42	Pas.	13	300	Goodwin Steamboat Corporation (N. Y.)	do.	Battery Park Pier.
43	Frnt.	36	550	Baltimore & Virginia Steamboat Co. (Md.)	Baltimore, Md.	Pier 3, Light Street.
44	Frnt.	25	400	Henry W. Dixon	New York, N. Y.	2034 Newkirk Avenue (B).
45	Fsh.	33		Robinson Fisheries Co. (Wash.)	Seattle, Wash.	Onakes Avenue, Anacortes, Wash.
46	Frnt.	8		Axel Anderson	Seward, Alaska.	Seldovia, Alaska.
47	Frnt.	5		O. C. Paul & Co.	Baltimore, Md.	Stewart Building.
48	Tow.	20	650	Inland Waterways Corporation	New Orleans, La.	Munitions Building, Washington, D. C.
49	Frnt.	2	32	Boy Scouts of America	Bridgeport, Conn.	Greenwich, Conn.
50	Tow.	14	700	Durham Navigation Corporation (Del.)	New York, N. Y.	c/o Joseph Morescrist, 8-10 Bridge Street.
51	Frnt.	6		Merritt-Chapman Derrick & Wrecking Co. (W. Va.)	New York, N. Y.	17 Battery Place.
52	Frnt.	55	1,700	Colonial Navigation Co. (N. Y.)	do.	Pier 11, North River, foot Liberty Street.
53	Frnt.	9	600	Sabine Towing Co. (Tex.)	Port Arthur, Tex.	Box 252.
54	Frnt.	4		William B. Vane	Cambridge, Md.	604 East Pratt Street, Baltimore, Md.
55	Frnt.	11		Tom White	Los Angeles, Calif.	Hollywood, Calif.
56	Pas.	55	1,700	Colonial Navigation Co. (N. Y.)	New York, N. Y.	Pier 11, North River, foot Liberty Street.
57	Cod.	7		Union Fish Co. (Calif.)	San Francisco, Calif.	141 Clay Street.
58	Frnt.	9	200	Citizens Light, Power & Water Co. (Alaska)	Ketchikan, Alaska.	
59	Frnt.	16	1,000	Marine Dredge & Gravel Co. (Ill.)	Chicago, Ill.	75 East Wacker Drive.
60	Frnt.	19	800	Ten S. S. Corporation (Del.)	Detroit, Mich.	Care Terminal & Transportation Co. of America.

Merchant Vessels

Line No.	Official No.	Signal letters	Rig	Name of vessel	Tonnage		Dimensions			When built	Where built
					Gross	Net	Length	Breadth	Depth		
1	76763	KJFT	St. s.	Observation.....	122	83	92.4	17.8	9.2	1888	Brooklyn, N. Y.
2	145578	KJGR	Sch.	Thomas H. Lawrence.....	374	322	134.7	33.3	11.0	1891	Boston, Mass.
3	81267	KJGW	St. s.	Walter Adams.....	271	175	133.0	24.3	12.8	1890	Noank, Conn.
4	136136	KJLW	St. s.	Essex.....	3,018	2,155	295.0	40.0	15.4	1890	Philadelphia, Pa.
5	126732	KJMB	Sch.	Kinjora.....	229	229	126.0	24.1	8.4	1891	Sharptown, Md.
6	106825	KJNB	Sch.	Annie and Reuben.....	123	122	87.1	26.4	6.8	1891	Bath, Me.
7	92304	KJNF	Sch.	Meteor.....	600	518	177.3	38.4	13.5	1891	Port Blakely, Wash.
8	126741	KJNP	St. s.	COSTA RICA.....	1,783	1,166	221.5	36.0	19.3	1891	Chester, Pa.
9	28281	KJPF	St. s.	UTOWANA.....	392	217	157.0	27.8	15.9	1891	Philadelphia, Pa.
10	106824	KJPS	St. s.	BAY VIEW.....	1,399	1,075	265.0	38.0	24.0	1891	West Superior, Wis.
11	96126	KJRV	Sch.	Henry H. Chamberlain.....	245	204	122.3	30.6	8.4	1891	Phippsburg, Me.
12	92264	KJSQ	Sch.	Josephine Wimsatt.....	149	106	95.0	27.0	6.0	1891	Milford, Del.
13	81338	KJSR	Sch.	William T. Parker.....	178	169	105.0	28.0	7.0	1891	do.
14	150552	KJVM	Bk.	Pactolus.....	1,673	1,564	223.7	41.2	24.0	1891	Bath, Me.
15	110950	KJWF	Sch.	Regina.....	116	105	87.8	25.5	7.6	1891	Machias, Me.
16	141175	KJWQ	Sch.	Levin J. Marvel.....	183	174	125.5	23.8	7.5	1891	Bethel, Del.
17	3629	KLBF	Sch.	Bangor.....	511	398	165.0	36.5	11.8	1891	Eureka, Calif.
18	106899	KLBS	Sch.	Alice Cooke.....	782	722	185.6	39.0	15.4	1891	Port Blakely, Wash.
19	161672	KLBT	Sch.	Volante.....	125	119	87.0	25.6	7.6	1891	North Bend, Oreg.
20	96142	KLOH	St. s.	Homer.....	501	331	146.0	33.8	17.0	1891	Bandon, Oreg.
21	126821	KLDC	Sch.	Charles R. Wilson.....	345	328	150.0	35.0	11.0	1891	Fairhaven, Mass.
22	126890	KLFB	St. s.	IROQUOIS.....	433	151	145.0	26.0	16.0	1892	San Francisco, Calif.
23	130581	KLFC	St. s.	NEW HAMPSHIRE.....	2,395	1,505	302.7	34.0	17.5	1892	Wilmington, Del.
24	96161	KLFD	Sch.	Harriet C. Whitehead.....	222	211	119.6	31.3	8.0	1892	Waterford, Conn.
25	141201	KLQD	Sch.	Louise.....	345	328	150.0	35.0	10.0	1892	Fairhaven, Calif.
26	110971	KLGF	St. s.	RICHARD PECK.....	2,906	1,819	303.3	43.0	17.8	1892	Wilmington, Del.
27	96172	KLGP	St. s.	Carolina.....	1,304	887	220.0	40.0	13.0	1892	Philadelphia, Pa.
28	153232	KLJQ	Ol. s.	Nanuk.....	298	218	130.0	31.6	9.6	1892	Fairhaven, Calif.
29	106921	KLPM	St. s.	Admiral.....	123	88	117.7	19.1	9.9	1892	Providence, R. I.
30	86242	KLPN	Sch.	Grace G. Bennett.....	210	199	135.5	23.9	7.8	1893	Bethel, Del.
31	107010	KLQN	St. s.	AU REVOLU.....	342	212	145.6	23.6	12.6	1893	Wilmington, Del.
32	77093	KLRD	Sch.	John A.....	282	235	131.7	32.0	9.8	1893	Eureka, Calif.
33	126961	KLRF	St. s.	Chief.....	230	122	112.5	25.0	11.2	1893	Wilmington, Del.
34	161715	KLRT	Sch.	Edna Bright Hough.....	204	194	108.0	29.4	9.1	1893	Cambridge, Md.
35	126964	KLSE	Sch.	Clarence A. Holland.....	200	179	126.5	23.9	8.2	1893	Bethel, Del.
36	77108	KLSE	Sch.	B. P. Gravenor.....	184	138	128.0	23.6	9.8	1893	Sharptown, Md.
37	126992	KLSE	Sch.	C. S. Holmes.....	623	556	162.8	37.0	11.5	1893	Port Blakely, Wash.
38	81346	KLSE	St. s.	WADENA.....	246	151	158.8	20.8	11.0	1891	Cleveland, Ohio.
39	116599	KLTF	Sc. b.	Socony 58.....	1,643	1,599	249.0	37.0	20.0	1893	Chester, Pa.
40	86260	KLTO	St. s.	GLOUCESTER.....	2,541	1,976	272.7	42.0	16.0	1893	Sparrows Point, Md.
41	81456	KLTG	St. s.	HENRY W. CARD.....	283	141	119.8	25.0	14.8	1893	Camden, N. J.
42	127018	KLVB	St. s.	COLUMBIA.....	380	190	189.0	23.0	14.6	1894	Philadelphia, Pa.
43	107074	KLVD	Sch.	Agnes S. Quillan.....	197	187	126.5	23.9	7.8	1894	Bethel, Del.
44	100684	KLWR	Sch.	Corapeake.....	224	222	134.8	23.9	8.8	1894	Bethel, Del.
45	127035	KLWV	St. s.	CITY OF LOWELL.....	2,975	1,877	322.3	49.7	17.7	1894	Bath, Me.
46	150672	KMBD	St. s.	POTOMAC.....	763	688	176.8	35.8	11.0	1894	Philadelphia, Pa.
47	130672	KMBJ	St. s.	NOTTINGHAM.....	408	204	128.5	27.3	17.1	1894	Camden, N. J.
48	167399	KMBW	St. s.	WYNAR.....	143	74	115.0	20.5	9.4	1894	Sparrows Point, Md.
49	111071	KMOP	Sch.	Rebecca R. Douglas.....	475	399	138.8	33.9	9.5	1894	Bath, Me.
50	81493	KMOW	St. s.	WM. F. MCCAULEY.....	149	74	90.0	21.0	11.2	1894	Camden, N. J.
51	81494	KMDB	Sch.	William Linthicum.....	156	145	112.0	27.6	6.8	1894	Church Creek, Md.
52	136439	KMDV	St. s.	FORT MCHENRY.....	111	55	84.5	19.0	9.6	1895	Philadelphia, Pa.
53	92555	KMFV	Sc. b.	Merriam.....	855	823	191.1	34.7	16.0	1894	Noank, Conn.
54	150679	KMGO	Sc. b.	Preston.....	855	823	192.6	34.7	16.0	1894	do.
55	157407	KMGF	Sc. b.	Draper.....	855	823	192.3	34.7	16.0	1894	do.
56	92611	KMGH	Sc. b.	Mahanoy.....	855	823	192.3	34.7	16.0	1894	do.
57	86314	KMGT	Sch.	George R. Bradford.....	142	135	96.4	27.4	8.0	1895	Essex, Mass.
58	77176	KMGV	St. s.	John Wise.....	251	171	124.0	28.0	10.9	1895	do.
59	96308	KMHN	St. s.	HOWARD.....	3,581	2,278	310.5	42.0	16.0	1895	Wilmington, Del.
60	127097	KMHV	Sch.	O. A. Thayer.....	452	390	156.0	36.0	11.8	1895	Fairhaven, Calif.
61	157431	KMJD	Sc. b.	Devon.....	724	667	174.0	35.3	14.3	1895	Bath, Me.
62	96314	KMJV	Sc. b.	Haverford.....	678	644	176.4	35.0	14.2	1895	Noank, Conn.
63	150710	KMLJ	St. s.	PAOLI.....	330	224	125.4	26.0	14.7	1895	Philadelphia, Pa.
64	111098	KMNF	Ol. s.	LILLIAN ANNE.....	330	224	141.5	27.1	10.3	1895	Chester, Pa.
65	127113	KMNJ	St. s.	CURACAO.....	1,548	1,144	241.3	33.0	16.3	1895	Philadelphia, Pa.
66	3670	KMNP	Sc. b.	Bast.....	693	613	173.2	35.0	14.2	1895	Noank, Conn.

Merchant Vessels

9

Line No.	Service	Crew	Horse-power	Name of owner	Home port	Address of owner
1	Pas.	5	200	Alexander J. Forsyth.	New York, N. Y.	West New Brighton, N. Y.
2	Frt.	5		Fred J. Rowe	Boston, Mass.	774 Watertown Street, Newtonville, Mass.
3	Fsh.	26	600	Consolidated Fisheries Co. (Del.)	Wilmington, Del.	Lewes, Del.
4	Pas.	30	1,900	Merchants & Miners' Transportation Co. (Md.)	Baltimore, Md.	112 South Gay Street.
5	Frt.	5		Johnson & Wimsatt (Del.)	Washington, D. C.	Thirteenth and Water Streets SW.
6	Frt.	4		John L. Goss Corp. (Me.)	Belfast, Me.	Stonington, Me.
7	Frt.	10		Marine Products Corporation (Wash.)	Ketchikan, Alaska	
8	Frt.	24	700	Northern Fisheries (Wash.)	San Francisco, Calif.	141 Clay Street.
9	Frt.	14	212	Phillip Shore Shipping Co. (Fla.)	Tampa, Fla.	Stovall Building.
10	Frt.	25	1,000	Central Dredging Co. (Ohio)	Cleveland, Ohio	Union Trust Building.
11	Frt.	5		Alma L. Wasson	Calais, Me.	30 Church Street.
12	Frt.	4		Johnson & Wimsatt (Del.)	Washington, D. C.	Thirteenth and Water Streets SW.
13	Frt.	5		C. O. Paul & Co.	Baltimore, Md.	Stewart Building.
14	Frt.	18		Red Salmon Canning Co. (Calif.)	San Francisco, Calif.	2 Pine Street.
15	Frt.	2		N. Booth Tarkington	Portland, Me.	Kennebunkport, Me.
16	Frt.	4		Albert F. Paul	Baltimore, Md.	Stewart Building.
17	Frt.	8		American Toll Bridge Co. (Del.)	San Francisco, Calif.	525 Market Street.
18	Fsh.	12		Kalgin Packing Co. (Wash.)	Seward, Alaska	Cordova, Alaska.
19	Fsh.	5		Karl Hansen	Seattle, Wash.	1911 L. C. Smith Building.
20	Frt.	20	250	Merritt, Chapman & Scott (Del.)	Los Angeles, Calif.	720 Wilmington and San Pedro Road, San Pedro, Calif.
21	Cod.	33		J. E. Shields	Seattle, Wash.	Pier 1.
22	Tow.	10	1,000	Bellingham Tug & Barge Co. (Wash.)	do.	1214 Cornwall Avenue, Bellingham, Wash.
23	Pas.	70	2,500	New England S. S. Co. (Conn.)	New London, Conn.	State Street.
24	Frt.	4		M. G. Wright	Elizabeth City, N. C.	500 Shepard Street.
25	Cod.	39		Union Fish Co. (Calif.)	San Francisco, Calif.	141 Clay Street.
26	Pas.	81	2,908	New England S. S. Co. (Conn.)	New London, Conn.	State Street.
27	Pas.	20	1,000	Goodrich Transit Co. (Del.)	Duluth, Minn.	228 Lake Avenue South.
28	Frt.	14	300	Swanson Fur Trading Co. (N. Y.)	New York, N. Y.	44-50 West Twenty-eighth Street.
29	Fer.	8	350	E. N. Goodsell (Del.)	Burlington, Vt.	
30	Frt.	5		J. B. Blades Lumber Co.	New Bern, N. C.	41 Broad Street.
31	Pas.	15	850	William W. Stephens	New York, N. Y.	Sheepshead Bay, N. Y.
32	Cod.	30		Pacific Coast Codfish Co. (Wash.)	Seattle, Wash.	Pier 1.
33	Tow.	16	600	Magnolia Petroleum Co. (Tex.)	Port Arthur, Tex.	Beaumont, Tex.
34	Frt.	6		W. E. Skinker	Reedville, Va.	Moss Neck, Va.
35	Frt.	4		R. B. White	Crisfield, Md.	Stewart Building, Baltimore, Md.
36	Frt.	5		Albert F. Paul	do.	Baltimore, Md.
37	Frt.	12		O. S. Holmes Shipping Co. (Wash.)	Seattle, Wash.	349 Kinnear Place.
38	Tow.	18	550	Aeromarine Engine & Sales Co. (N. Y.)	New York, N. Y.	c/o Healey-Aeromarine Bus. Co.
39	Tnk.	8		Standard Transportation Co. (Del.)	do.	26 Broadway.
40	Frt.	36	2,500	Merchants & Miners' Transportation Co. (Md.)	Baltimore, Md.	112 South Gay Street.
41	Tow.	14	750	Virginia Towing Corporation (N. Y.)	New York, N. Y.	11 Moore Street.
42	Pas.	27	1,800	H. P. Layton	Wilmington, Del.	Georgetown, Del.
43	Frt.	4		Lottie V. Wathen	Baltimore, Md.	Foot Andre Street.
44	Frt.	4		B. William Bramble	Baltimore, Md.	2915 East Baltimore Street.
45	Pas.	92	4,500	New England S. S. Co. (Conn.)	New London, Conn.	State Street.
46	Pas.	36	1,000	Baltimore & Virginia Steamboat Co. (Md.)	Baltimore, Md.	Pier 3, Light Street.
47	Tow.	15	735	Delaware, Lackawanna & Western Coal Co. (N. J.)	New York, N. Y.	120 Broadway.
48	Frt.	6	300	H. A. Christiansen & Sons (Minn.)	Duluth, Minn.	Buchanan Street and Lake Avenue South.
49	Frt.	6		O. A. & B. F. Small Corporation (N. Y.)	New York, N. Y.	Care Emory Sexton & Co., 35 South William Street.
50	Tow.	7	640	Atlantic Towing Co. (Del.)	Savannah, Ga.	228 East Bay Street.
51	Frt.	5		C. C. Paul & Co.	Baltimore, Md.	Stewart Building.
52	Tow.	11	350	Curtis Bay Towing Co. (Md.)	Baltimore, Md.	1000 Continental Building.
53	Frt.	3		Thomas J. Howard	New York, N. Y.	1 Broadway.
54	Frt.	3		Reading Co. (Pa.)	Philadelphia, Pa.	Reading Terminal.
55	Frt.	3		Thomas J. Howard	New York, N. Y.	1 Broadway.
56	Frt.	3		do.	do.	do.
57	Frt.	5		Bernstein and Jacobson (Me.)	Portland, Me.	115 Commercial Street.
58	Frt.	5	425	Christina Arbuckle	New York, N. Y.	71 Water Street.
59	Frt.	47	2,500	Merchants & Miners' Transportation Co. (Md.)	Baltimore, Md.	112 South Gay Street.
60	Cod.	35		Pacific Coast Codfish Co. (Wash.)	Seattle, Wash.	Room 62, Pier No. 1.
61	Frt.	4		Durham Navigation Corporation (Del.)	New York, N. Y.	501 Fifth Avenue.
62	Frt.	2		do.	do.	do.
63	Tow.	17	850	do.	do.	do.
64	Frt.	11	360	Chesapeake & Delaware Steam Boat Co. (Del.)	Wilmington, Del.	Baltimore, Md.
65	Frt.	29	1,050	Pacific S. S. Co. (Me.)	Seattle, Wash.	1519 Railroad Avenue South.
66	Frt.	3		Kennebec Wharf & Coal Co.	Bath, Me.	299 Front Street.

Merchant Vessels

Line No.	Official No.	Signal letters	Rig	Name of vessel	Tonnage		Dimensions			When built	Where built
					Gross	Net	Length	Breadth	Depth		
1	145710	KMPI	St. s.	TAMAQUA.....	564	383	158.5	29.0	18.0	1896	Philadelphia, Pa.....
2	92691	KMPQ	Sch.	Mabel and Ruth.....	203	194	125.3	23.8	7.6	1896	Bethel, Del.....
3	141420	KMPR	Ga. s.	Liberty.....	118	96	93.6	24.0	12.6	1896	Gloucester, Mass.....
4	92698	KMQC	St. s.	MOHAWK.....	2,783	2,160	265.0	43.0	16.8	1896	Chester, Pa.....
5	107216	KMQD	St. s.	CAMBRIDGE.....	2,094	1,399	225.3	42.1	14.2	1896	Philadelphia, Pa.....
6	92699	KMQF	St. s.	MIDDLETOWN.....	1,483	1,008	243.3	45.6	14.0	1896	do.....
7	111108	KMQP	So. b.	Rondout.....	831	764	181.6	35.3	16.1	1896	Bath, Me.....
8	161082	KMQV	St. s.	Kadiak.....	114	68	106.0	22.5	9.7	1896	Alameda, Calif.....
9	92706	KMRO	St. s.	MOHEGAN.....	2,783	2,160	265.0	43.0	16.8	1896	Chester, Pa.....
10	81543	KMSH	St. s.	WINTHROP.....	352	239	125.4	26.3	15.0	1896	Philadelphia, Pa.....
11	150725	KMSJ	So. b.	HAWTHORNE.....	680	608	178.4	35.0	14.2	1896	Noank, Conn.....
12	92726	KMSQ	Sch.	Metha Nelson.....	460	399	155.0	36.0	11.9	1896	Fairhaven, Calif.....
13	116734	KMTW	St. s.	EASTERN.....	211	79	108.0	21.1	14.2	1896	Newport News, Va.....
14	127163	KMQV	St. s.	Winchester.....	415	285	146.2	34.2	12.4	1896	Prosper, Oreg.....
15	77164	KMWD	St. s.	LEOPOLD ADLER.....	243	121	117.9	23.0	13.0	1894	Newport News, Va.....
16	127168	KMWJ	St. s.	CATAWISSA.....	558	352	158.0	29.0	18.0	1896	Wilmington, Del.....
17	96384	KMWP	St. s.	Humboldt.....	1,075	688	213.1	31.0	15.7	1896	Fairhaven, Calif.....
18	92794	KNOP	St. s.	Iris.....	2,830	1,736	304.3	38.8	24.5	1895	Newcastle on Tyne, England.
19	130736	KNDM	St. s.	New York.....	540	301	155.0	28.1	19.9	1897	Wilmington, Del.....
20	81576	KNDS	Sch.	Wawona.....	468	413	156.0	36.0	12.3	1897	Fairhaven, Calif.....
21	165308	KNFO	So. b.	Oak Hill.....	910	843	194.4	34.8	17.6	1897	Noank, Conn.....
22	77274	KNFH	St. s.	JUNIATA.....	3,465	2,537	310.0	42.0	16.0	1897	Wilmington, Del.....
23	92820	KNGB	St. s.	MIAMI.....	1,741	1,311	239.2	40.1	21.8	1897	Philadelphia, Pa.....
24	130759	KNGD	St. s.	NEW ENGLAND.....	230	70	121.0	23.8	12.0	1897	Camden, N. J.....
25	8747	KNHQ	So. b.	Buck Ridge.....	915	847	195.0	34.8	17.6	1896	Noank, Conn.....
26	3749	KNJD	St. s.	Brunswick.....	532	283	161.3	34.4	12.2	1896	North Bend, Oreg.....
27	116811	KNJF	St. s.	ADMIRAL FISKE.....	2,432	1,450	280.0	38.1	19.6	1896	San Francisco, Calif.....
28	136680	KNJS	So. b.	Eagle Hill.....	911	843	195.0	34.8	17.6	1896	Noank, Conn.....
29	127253	KNLF	Sch.	Charles Nelson.....	688	603	196.5	37.8	12.8	1896	Alameda, Calif.....
30	121075	KNLG	So. b.	Franklin.....	910	842	194.0	34.8	17.6	1896	Noank, Conn.....
31	116834	KNMF	So. b.	Silver Brook.....	904	842	194.0	34.8	17.6	1896	do.....
32	161111	KNML	So. b.	Kentucky.....	1,575	1,472	245.2	44.3	19.2	1896	Bath, Me.....
33	77312	KNPD	Sch.	Jennie D. Bell.....	194	171	125.0	23.5	7.5	1896	Bethel, Del.....
34	136991	KNPH	So. b.	Enterprise.....	901	838	194.0	35.0	17.6	1896	Noank, Conn.....
35	136692	KNPJ	St. s.	EUREKA.....	353	185	128.0	26.3	15.0	1896	Philadelphia, Pa.....
36	136695	KNPR	St. s.	ANGLER.....	199	97	132.7	21.6	10.6	1896	Elizabethport, N. J.....
37	127281	KNQL	St. s.	NAUGATUCK.....	1,308	739	220.7	37.2	14.0	1896	Chester, Pa.....
38	81629	KNRO	St. s.	WINIFRED.....	2,551	1,520	283.5	42.2	21.1	1896	Bath, Me.....
39	81628	KNRF	St. s.	William H. Moody.....	259	176	115.0	27.5	9.2	1896	Essex, Mass.....
40	3770	KNRL	St. s.	Berkeley.....	1,883	1,168	261.4	40.2	14.1	1898	San Francisco, Calif.....
41	161826	KNRM	St. s.	Victoria.....	3,868	2,415	361.1	40.1	19.1	1870	Dumbarton, Scotland.....
42	107417	KNRS	St. s.	ADMIRAL DEWEY.....	2,104	1,336	280.0	36.1	22.7	1898	Philadelphia, Pa.....
43	92911	KNRV	St. s.	G. E. ROPER.....	439	246	138.8	27.0	16.0	1898	Camden, N. J.....
44	155336	KNSD	St. s.	MARYLAND.....	198	135	103.3	72.6	12.6	1898	Philadelphia, Pa.....
45	130795	KNSF	St. s.	DAUNTLESS No. 7.....	157	84	98.1	22.0	10.1	1898	do.....
46	107423	KNSQ	St. s.	ADMIRAL SCHLEY.....	2,104	1,336	280.0	36.1	22.7	1898	do.....
47	107425	KNSW	St. s.	ADMIRAL FARRAGUT.....	2,141	1,361	280.0	36.1	22.7	1898	do.....
48	107429	KNTH	Bk.	Star of England.....	2,123	1,806	264.0	39.0	23.5	1893	Dumbarton, Scotland.....
49	81638	KNVD	St. s.	WABAN.....	163	111	91.0	20.0	10.4	1899	Philadelphia, Pa.....
50	116875	KNVF	St. s.	SWATARA.....	625	425	157.0	29.0	17.6	1899	do.....
51	150807	KNWJ	St. s.	HARRY F. KEELER.....	391	214	141.0	27.0	15.4	1899	Baltimore, Md.....
52	96439	KNWT	St. s.	HAMILTON.....	3,723	2,430	351.8	42.0	17.0	1899	Chester, Pa.....
53	3777	KPBF	St. s.	Boer.....	216	121	113.7	25.3	13.5	1899	East Boston, Mass.....
54	130815	KPBJ	St. s.	NANTUCKET.....	2,599	1,767	274.0	42.0	16.2	1899	Wilmington, Del.....
55	92930	KPBL	So. b.	Monitor.....	955	866	193.6	35.0	17.6	1899	Noank, Conn.....
56	92936	KPBW	St. s.	YUKON.....	5,843	3,638	360.0	50.0	19.9	1899	Philadelphia, Pa.....
57	145805	KPOB	St. s.	F. H. CHAPPELL.....	353	186	125.0	26.3	15.0	1899	do.....
58	77354	KPOL	St. s.	PORT COVINGTON.....	145	99	85.6	22.5	10.7	1899	Camden, N. J.....
59	77356	KPOM	St. s.	JEFFERSON.....	3,723	2,392	351.8	42.0	17.0	1899	Chester, Pa.....
60	127343	KPON	Bk.	Roche Harbor Lime Trans- port.....	1,001	874	202.0	34.2	21.2	1868	Dundee, Scotland.....
61	25317	KPDO	So. b.	Upton.....	843	746	184.9	35.0	16.2	1899	Bath, Me.....
62	161819	KPDG	St. s.	VALLEY FORGE.....	558	352	158.0	29.0	18.0	1898	Wilmington, Del.....
63	116995	KPDH	St. s.	STOSSET.....	176	120	102.6	23.0	10.5	1899	Philadelphia, Pa.....
64	127357	KPFW	So. b.	L. & W. B. C. Co. No. 8.....	953	861	193.7	35.0	17.6	1899	Noank, Conn.....
65	145818	KPGD	So. b.	Tipton.....	830	729	184.6	35.2	16.1	1899	Bath, Me.....
66	81659	KPGF	Sch.	Wm. H. Smith.....	666	496	170.4	37.6	12.8	1899	Port Blakely, Wash.....

Merchant Vessels

Line No.	Service	Crew	Horse-power	Name of owner	Home port	Address of owner
1	Tow.	19	1,000	Reading Co (Pa.)	Philadelphia, Pa.	Reading Terminal.
2	Frt.	3		Johnson & Wimsatt (Del.)	Washington, D. C.	Thirteenth and Water Streets SW.
3	Plt.	8	660	Boston Pilots' Relief Society (Mass.)	Boston, Mass.	Lewis Wharf.
4	Pas.	22	1,800	New England S. S. Co. (Conn.)	New London, Conn.	State Street.
5	Pas.	38	500	New York & New Orleans S. S. Co. (N. J.)	New York, N. Y.	Pier 11, North River, foot Liberty Street.
6	Pas.	67	1,000	New England S. S. Co. (Conn.)	Hartford, Conn.	285 State Street.
7	Frt.	3		Durham Navigation Corporation (Del.)	New York, N. Y.	501 Fifth Avenue.
8	Frt.	27	350	Alaska Packers' Association (Calif.)	San Francisco, Calif.	111 California Street.
9	Frt.	22	1,800	New England S. S. Co. (Conn.)	New London, Conn.	State Street.
10	Tow.	12	800	J. S. Packard Dredging Co. (N. J.)	Providence, R. I.	1004 Turk Head Building, East Providence, R. I.
11	Frt.	3		Thomas J. Howard	New York, N. Y.	1 Broadway.
12	Frt.	8		Alaska Packers' Association (Calif.)	San Francisco, Calif.	111 California Street.
13	Tow.	10	400	Eastern Transportation Co. (Del.)	Wilmington, Del.	Ford Building.
14	Frt.	19	260	Steamer Winchester Corporation (Oreg.)	Marshfield, Oreg.	Reedsport, Oreg.
15	Tow.	14	800	H. B. Stone	Wilmington, N. C.	611 Orange Street.
16	Tow.	19	1,000	Reading Co. (Pa.)	Philadelphia, Pa.	Reading Terminal.
17	Pas.	36	1,400	Los Angeles-San Francisco Navigation Co. (Calif.)	San Francisco, Calif.	Pier 17.
18	Frt.	27	1,000	Pacific Transport Co. (Calif.)	do.	430 Sansome Street.
19	Plt.	20	800	United New York Sandy Hook Pilots' Association (N. Y.)	New York, N. Y.	Staten Island Ferry Building.
20	Fsh.	47		Robinson Fisheries Co. (Wash.)	Seattle, Wash.	Oakes Avenue, Anacortes, Wash.
21	Frt.	4		Philadelphia Packet Line (N. J.)	Philadelphia, Pa.	Bourse Building.
22	Pas.	44	2,500	Merchants & Miners' Transportation Co. (Md.)	Baltimore, Md.	112 South Gay Street.
23	Pas.	50	205	Peninsular & Occidental S. S. Co. (Conn.)	New Haven, Conn.	205 Church Street.
24	Frt.	35	500	New England Fish Co. (Me.)	Portland, Me.	44 Boston Fish Pier, Boston, Mass.
25	Frt.	4		Thomas J. Howard	New York, N. Y.	1 Broadway
26	Frt.	19	500	National S. S. Co. (Calif.)	San Francisco, Calif.	620 Market Street.
27	Pas.	65	1,800	Pacific Motorship Co. (Me.)	Seattle, Wash.	1519 Railroad Avenue, South.
28	Frt.	4		Thomas J. Howard	New York, N. Y.	1 Broadway.
29	Frt.	11		Charles Nelson Co. (Calif.)	San Francisco, Calif.	230 California Street.
30	Frt.	3		Thomas J. Howard	New York, N. Y.	1 Broadway.
31	Frt.	3		do.	do.	do.
32	Frt.	4		Durham Navigation Corporation (Del.)	do.	501 Fifth Avenue.
33	Frt.	5		Albert F. Paul	Baltimore, Md.	Stewart Building.
34	Frt.	4		Thomas J. Howard	New York, N. Y.	1 Broadway.
35	Tow.	16	800	Staples Coal Co. (Mass.)	Fall River, Mass.	404 Davol Street.
36	Pas.	7	800	Frederick Plage	New York, N. Y.	79 Elton Street (B.).
37	Pas.	16	1,000	New England S. S. Co. (Conn.)	New London, Conn.	State Street.
38	Tnk.	32	1,200	Gulf Refining Co. (Tex.)	Port Arthur, Tex.	Dock 29, West Port Arthur, Tex.
39	Frt.	6		General Lighterage Co. (Me.)	Portland, Me.	390 Commercial Street.
40	Fer.	20	1,450	Central Pacific Railway Co. (Utah)	San Francisco, Calif.	65 Market Street.
41	Pas.	105	2,780	Alaska S. S. Co. (Nev.)	New York, N. Y.	120 Broadway.
42	Frt.	60	2,100	Pacific Motorship Co. (Me.)	Seattle, Wash.	1519 Railroad Avenue, South.
43	Tow.	19	1,000	Crown Coal Towing Co. (La.)	New Orleans, La.	Care of George E. Roper, 816 Howard Avenue.
44	Tow.	10	500	Curtis Bay Towing Co. (Md.)	Baltimore, Md.	Continental Building.
45	Tow.	11	600	Flushing Transportation Co. (Del.)	New York, N. Y.	11 Moore Street.
46	Pas.	63	1,800	Pacific Motorship Co. (Me.)	Seattle, Wash.	1519 Railroad Avenue, South.
47	Pas.	60	2,560	Pacific S. S. Co. (Me.)	do.	do.
48	Fsh.	117		Alaska Packers' Association (Calif.)	San Francisco, Calif.	111 California Street.
49	Tow.	7	350	Marine Contracting & Towing Co. (S. C.)	Charleston, S. C.	
50	Tow.	19	1,000	Reading Co. (Pa.)	Philadelphia, Pa.	Reading Terminal.
51	Tow.	16	750	Elmer A. Keeler	New York, N. Y.	1 Broadway.
52	Pas.	70	3,500	Eastern Steamship Lines (Me.)	do.	Pier 19, North River.
53	Tow.	16	700	Cottman Co. (Md.)	Baltimore, Md.	Keyser Building.
54	Pas.	40	3,152	Merchants & Miners' Transportation Co. (Md.)	do.	112 South Gay Street.
55	Frt.	4		Thomas J. Howard	New York, N. Y.	1 Broadway.
56	Pas.	115	5,000	Alaska S. S. Co. (Nev.)	do.	120 Broadway.
57	Tow.	18	850	American Dredging Co. (Pa.)	Philadelphia, Pa.	308 Chestnut Street.
58	Tow.	9	500	Curtis Bay Towing Co. (Md.)	Baltimore, Md.	Continental Building.
59	Pas.	44	3,450	Eastern Steamship Lines (Me.)	New York, N. Y.	Pier 19, North River.
60	Frt.	13		Roche Harbor Lime & Cement Co. (Wash.)	Seattle, Wash.	Pioneer Building.
61	Frt.	4		Durham Navigation Corporation (Del.)	New York, N. Y.	Care of Joseph Morecraft, 8-10 Bridge Street.
62	Tow.	19	1,000	Reading Co. (Pa.)	Philadelphia, Pa.	Reading Terminal.
63	Tow.	7	400	Long Island E. R. Co. (N. Y.)	New York, N. Y.	Foot Borden Avenue, Long Island City, N. Y.
64	Frt.	3		Delaware, Lackawanna & Western Coal Co. (N. J.)	do.	120 Broadway.
65	Frt.	2		Thomas J. Howard	do.	1 Broadway.
66	Cod.	9		Union Fish Co. (Calif.)	San Francisco, Calif.	141 Clay Street.

Merchant Vessels

Line No.	Official No.	Signal letters	Rig	Name of vessel	Tonnage		Dimensions			When built	Where built
					Gross	Net	Length	Breadth	Depth		
					Feet			Feet			
1	136747	KPGH	St. s.	PECOS.....	4,572	2,903	390.9	48.3	15.6	1899	Newport News, Va.
2	3796	KPGW	So. b.	Brockton.....	567	499	175.0	34.6	11.7	1899	Noank, Conn.
3	107474	KPHF	St. s.	COLONIA.....	259	151	163.7	22.3	10.9	1899	Chester, Pa.
4	3803	KPHS	So. b.	780.....	926	824	187.4	34.2	18.1	1899	Bath, Me.
5	127365	KPHW	St. s.	Chas. Clarke.....	211	144	108.9	22.6	11.8	1899	Camden, N. J.
6	136756	KPJO	St. s.	EL NORTE.....	4,604	2,925	391.9	48.3	15.8	1899	Newport News, Va.
7	150831	KPJD	St. s.	PONCE.....	3,506	2,192	317.0	42.0	27.8	1899	Wilmington, Del.
8	92977	KPJG	Sch.	Estelle Krieger.....	1,172	1,047	184.8	40.3	18.8	1899	Thomaston, Me.
9	150832	KPJH	So. b.	L. & W. B. Coal Co. No. 3.	954	865	193.6	35.0	17.6	1899	Noank, Conn.
10	86417	KPJO	St. s.	GETTYSBURG.....	557	351	158.0	28.0	18.0	1898	Wilmington, Del.
11	86467	KPJT	St. s.	Georges Creek.....	399	184	128.9	28.7	16.7	1899	Port Richmond, N. Y.
12	3806	KPJV	So. b.	781.....	931	823	188.1	34.2	18.1	1899	Bath, Me.
13	136761	KPJW	St. s.	BRAZOS.....	4,497	2,793	391.0	48.3	15.8	1899	Newport News, Va.
14	126782	KPLB	Shp.	STAR OF SHETLAND.....	3,345	2,850	332.0	45.8	25.5	1899	Bath, Me.
15	86483	KPLG	St. s.	GOVERNOR DINGLEY.....	3,826	2,856	298.9	60.8	17.8	1899	Chester, Pa.
16	96470	KPLH	Sch.	Henry Wilson.....	499	430	157.8	37.1	11.3	1899	Aberdeen, Wash.
17	150837	KPLN	Sch.	Philippine.....	523	491	162.5	36.8	12.2	1899	Alameda, Calif.
18	141625	KPLT	Sch.	Lottie Bennett.....	506	496	170.4	37.6	12.8	1899	Port Blakely, Wash.
19	157556	KPMF	St. s.	Admiral Rodman.....	1,101	837	175.0	34.0	14.0	1899	Fairhaven, Calif.
20	136771	KPMH	St. s.	EL CID.....	4,508	2,801	391.7	48.3	15.8	1899	Newport News, Va.
21	136772	KPMJ	St. s.	H. C. CADMUS.....	413	209	136.0	26.1	15.5	1899	Camden, N. J.
22	150645	KPMT	So. b.	Partang.....	954	865	193.6	35.0	17.6	1899	Noank, Conn.
23	155371	KPND	So. b.	Ohio.....	1,629	1,506	237.5	43.4	20.1	1899	Bath, Me.
24	116929	KPNM	St. s.	SAVAGE.....	410	279	142.8	27.0	15.6	1899	Baltimore, Md.
25	116935	KPNW	St. s.	SAN JUAN.....	3,511	2,194	317.0	42.0	23.8	1900	Wilmington, Del.
26	161135	KPQO	Bk.	STAR OF FINLAND.....	1,699	1,425	225.7	42.3	20.0	1899	Bath, Me.
27	127397	KPQG	St. s.	JOHN T. DONOHUE.....	401	196	135.0	27.5	15.7	1899	Philadelphia, Pa.
28	111261	KPQH	St. s.	RICHMOND.....	401	196	135.0	27.5	15.7	1899	do.
29	111262	KPQJ	St. s.	Fair Oaks.....	1,275	777	199.0	38.0	12.3	1900	Hoquiam, Wash.
30	116940	KPQR	Sch.	Sehome.....	626	596	182.3	37.9	13.8	1899	New Whatcom, Wash.
31	111266	KPQW	So. b.	Remus.....	531	464	167.0	34.6	11.5	1900	Noank, Conn.
32	86488	KPRB	St. s.	Raymond Card.....	224	152	102.0	24.0	10.5	1900	Wilmington, Del.
33	116944	KPRF	St. s.	Santa Ana.....	1,218	694	183.0	36.2	23.3	1900	Marshfield, Ore.
34	136784	KPRT	Sch.	Edwin and Mand.....	206	178	126.5	23.8	8.6	1900	Bethel, Del.
35	127407	KPSB	St. s.	WESTERN OCEAN.....	4,760	2,920	391.6	48.3	15.8	1900	Newport News, Va.
36	86491	KPSF	St. s.	GRECIAN.....	2,827	1,994	263.3	42.0	36.0	1900	Wilmington, Del.
37	161140	KPSM	Ol. s.	KVICHAK.....	1,063	610	200.2	35.5	16.0	1900	Portland, Ore.
38	3832	KPSQ	So. b.	783.....	923	796	188.6	34.2	18.2	1900	Bath, Me.
39	3835	KPST	St. s.	Buccaneer.....	226	126	114.1	25.6	14.5	1900	Boston, Mass.
40	136856	KPTO	So. b.	Smith Line No. 1.....	489	412	163.8	34.2	10.5	1900	Bath, Me.
41	145840	KPTD	St. s.	TAMPICO.....	1,894	1,180	247.0	42.0	24.0	1900	Toledo, Ohio.
42	116963	KPTG	So. b.	Sharon.....	452	406	163.6	34.2	10.3	1900	Bath, Me.
43	116964	KPTH	Sch.	Santa Paula.....	650	632	183.1	30.3	16.1	1900	Fairhaven, Calif.
44	127413	KPTN	St. s.	RESTOREE.....	1,108	670	210.0	32.0	23.3	1900	Wilmington, Del.
45	145841	KPTS	St. s.	Wotoco.....	252	131	114.1	25.6	14.5	1900	East Boston, Mass.
46	107539	KPVO	St. s.	SALISBURY.....	284	164	123.9	25.0	12.6	1900	Camden, N. J.
47	130859	KPVF	St. s.	Nome City.....	939	867	230.0	38.0	16.2	1900	Fairhaven, Calif.
48	141644	KPVH	St. s.	LEHIGH.....	446	308	136.0	26.0	13.4	1900	Port Richmond, N. Y.
49	3838	KPVJ	So. b.	784.....	919	808	183.4	34.0	18.0	1900	Bath, Me.
50	121135	KPVL	So. b.	Harry Howard.....	865	769	185.2	35.1	17.3	1900	do.
51	100710	KPVT	So. b.	Indiana.....	1,628	1,506	236.3	43.3	20.6	1900	do.
52	96503	KPVW	St. s.	HYADES.....	3,517	2,668	331.6	47.0	25.0	1900	Sparrows Point, Md.
53	157574	KPWH	Bk.	Diamond Head.....	1,012	932	194.2	31.2	20.2	1866	London, England.
54	136801	KPWJ	Bk.	Star of India.....	1,318	1,247	205.5	35.2	23.4	1863	Ramsay, Scotland.
55	96496	KPWR	Shp.	STAR OF GREENLAND.....	2,179	1,944	270.0	43.1	23.6	1892	Glasgow, Scotland.
56	77417	KQBG	Shp.	JOHN ENA.....	2,842	2,706	312.9	48.1	25.0	1892	do.
57	-----	KQBP	St. s.	Knau.....	975	773	195.0	33.0	16.0	1883	Philadelphia, Pa.
58	116975	KQON	Shp.	Star of France.....	1,766	1,514	258.0	38.0	22.8	1877	Belfast, Ireland.
59	116976	KQOP	Shp.	Star of Italy.....	1,784	1,497	251.5	38.2	22.9	1877	do.
60	127483	KQDB	So. b.	L. & W. B. C. No. 15.....	953	861	193.7	35.0	17.6	1900	Noank, Conn.
61	111293	KQDL	Sch.	Rosamond.....	1,084	1,068	201.0	41.0	17.0	1900	Benecia, Calif.
62	150849	KQFM	St. s.	PENNSYLVANIA.....	1,352	857	244.3	40.0	14.8	1900	Chester, Pa.
63	157568	KQGF	St. s.	DELMAR.....	294	138	122.3	26.9	11.7	1900	Newburgh, N. Y.
64	136740	KQGG	St. s.	NIZINA.....	2,373	1,679	237.5	42.0	23.4	1899	Lorain, Ohio.
65	127464	KQHB	Sch.	Commerce.....	658	621	184.0	38.6	13.6	1900	Alameda, Calif.
66	116996	KQHP	St. s.	SIERRA.....	6,023	3,587	400.0	50.2	18.1	1900	Philadelphia, Pa.
67	116997	KQHW	Ol. s.	Cuyamaca.....	176	139	90.7	23.8	8.0	1900	Portland, Ore.
68	121152	KQJB	St. s.	FRED E. RICHARDS.....	357	174	121.4	26.5	14.7	1900	Philadelphia, Pa.

Merchant Vessels

Line No.	Service	Crew	Horse-power	Name of owner	Home port	Address of owner
1	Frt.	43	4,300	Mallory Steamship Co. (Me.)	New York, N. Y.	Pier 86, North River.
2	Frt.	3		Frank H. Finucane	Providence, R. I.	9 Autumn Street.
3	Frt.	3		Bee Line Transportation Co. (Del.)	Perth Amboy, N. J.	Box 282.
4	Pas.	7	2,000	Frank Schwartzman	New York, N. Y.	Grantwood, N. J.
5	Tow.	12	650	Bay Towing Co. (Tex.)	Galveston, Tex.	Medical Arts Building.
6	Frt.	53	4,200	Southern Pacific Co. (Ky.)	New York, N. Y.	Pier 49, North River.
7	Pas.	59	1,650	New York & Porto Rico S. S. Co. (Me.)	do.	Foot Wall Street.
8	Frt.	9		Boston Ship Brokerage Co. (Mass.)	Boston, Mass.	84 State Street.
9	Frt.	5		Lehigh & Wilkes-Barre Coal Co. (Pa.)	New York, N. Y.	143 Liberty Street.
10	Tow.	20	1,000	Reading Co. (Pa.)	Philadelphia, Pa.	Reading Terminal.
11	Tow.	15	880	Dominick Rivara	New York, N. Y.	62-72 Morris Avenue, Avenna, N. Y.
12	Frt.	2		Bee Line Transportation Co. (Del.)	Perth Amboy, N. J.	Box 282.
13	Frt.	44	4,200	Mallory Steamship Co. (Me.)	New York, N. Y.	Pier 86, North River.
14	Frt.	30		Alaska Packers' Association (Calif.)	San Francisco, Calif.	111 California Street.
15	Pas.	95	2,500	Eastern S. S. Lines (Me.)	Portsmouth, N. H.	India Wharf, Boston, Mass.
16	Frt.	8		Libby, McNeill & Libby (Me.)	San Francisco, Calif.	465 California Street.
17	Frt.	8		Sanders and Kirchmann (Calif.)	do.	American National Bank Build- ing.
18	Frt.	8		F. D. Harris	do.	Oakland, Calif.
19	Pas.	23	400	Pacific Motorship Co. (Me.)	Seattle, Wash.	1519 Railroad Avenue, South.
20	Frt.	22	4,200	Southern Pacific Co. (Ky.)	New York, N. Y.	Pier 49, North River.
21	Tow.	17	1,000	Tugboat H. C. Cadmus (Del.)	New Orleans, La.	Care of R. P. Hyams, Ohio and Magnolia Streets.
22	Frt.	4		Reading Co. (Pa.)	Philadelphia, Pa.	Reading Terminal.
23	Frt.	4		Durham Navigation Corporation (Del.)	New York, N. Y.	501 Fifth Avenue.
24	Tow.	12	750	Taylor Dredging Co. (N. J.)	do.	Jersey City, N. J.
25	Pas.	59	1,650	New York & Porto Rico S. S. Co. (Me.)	do.	Foot Wall Street.
26	Fsh.	56		Alaska Packers' Association (Calif.)	San Francisco, Calif.	111 California Street.
27	Tow.	16	900	Northern Barge Corporation (Del.)	Wilmington, Del.	Equitable Building.
28	Tow.	16	1,000	Aiken Towboat & Barge Co. (Fla.)	Pensacola, Fla.	812 South Palafox Street.
29	Frt.	21	555	Oriental Navigation Co. (Del.)	New York, N. Y.	17 Battery Place.
30	Frt.	5		Brooks Scanlon Corporation (Del.)	Jacksonville, Fla.	Foley, Fla.
31	Frt.	2		Frank H. Finucane	Providence, R. I.	9 Autumn Street.
32	Tow.	12	700	Flushing Towing Line (N. Y.)	New York, N. Y.	11 Moore Street.
33	Frt.	26	600	Orange Belt S. S. Co. (Fla.)	Seattle, Wash.	Tampa Union Terminal Co., Tampa, Fla.
34	Frt.	4		Albert F. Paul	Baltimore, Md.	Stewart Building.
35	Pas.	70	4,000	Midland S. S. Corporation (Del.)	New York, N. Y.	Chicago, Ill.
36	Pas.	52	2,800	Merchants & Miners' Transportation Co. (Md.)	Baltimore, Md.	112 South Gay Street.
37	Fsh.	23	1,000	Alaska Packers' Association (Calif.)	San Francisco, Calif.	111 California Street.
38	Frt.	4		Bee Line Transportation Co. (Del.)	Perth Amboy, N. J.	Box 282.
39	Tow.	11	150	Wood Towing Corporation (Va.)	Norfolk, Va.	Roanoke Dock.
40	Frt.	3		Durham Navigation Corporation (Del.)	New York, N. Y.	501 Fifth Avenue.
41	Frt.	27	1,000	F. D. Gleason Coal Co. (Mich.)	Detroit, Mich.	Book Tower.
42	Frt.	4		Samuel Cabot (Mass.)	Boston, Mass.	141 Milk Street.
43	Tnk.	7		Mission Transportation & Refining Co. (Calif.)	Los Angeles, Calif.	Union Oil Building.
44	Frt.	18	950	Pawtucket & New York S. S. Co. (N. Y.)	New York, N. Y.	Pier 11, North River, foot Liberty Street.
45	Tow.	12	700	Wood Towing Corporation (Va.)	Norfolk, Va.	Roanoke Dock.
46	Tow.	9	1,200	Norfolk R. R. Co. (Va.)	Cape Charles, Va.	
47	Frt.	26	637	Charles Nelson Co. (Calif.)	San Francisco, Calif.	230 California Street.
48	Tow.	15	735	Bee Line Transportation Co. (Del.)	Perth Amboy, N. J.	Box 282.
49	Frt.	2		do.	do.	do.
50	Frt.	3		Thomas J. Howard	New York, N. Y.	1 Broadway.
51	Frt.	3		Durham Navigation Corporation (Del.)	do.	501 Fifth Avenue.
52	Fsh.	39	1,500	Red Salmon Canning Co. (Calif.)	San Francisco, Calif.	2 Pine Street.
53	Tnk.	5		General Petroleum Corporation (Del.)	Seattle, Wash.	1325 Dexter Horton Building.
54	Frt.	14		Zoological Society of San Diego	San Diego, Calif.	Balboa Park.
55	Frt.	21		Alaska Packers' Association (Calif.)	San Francisco, Calif.	111 California Street.
56	Frt.	29		Andrew F. Mahony	do.	1 Drumm Street.
57	Pas.	78	2,900	R. Renton Hind	Manila, P. I.	Perez Building.
58	Fsh.	20		Alaska Packers' Association (Calif.)	San Francisco, Calif.	111 California Street.
59	Fsh.	6		Darling Singer Shipping & Lighterage Co. (Oreg.)	Portland, Oreg.	Northwest Bank Building.
60	Frt.	3		Delaware, Lackawanna & Western Coal Co. (N. J.)	New York, N. Y.	120 Broadway.
61	Fsh.	20		North American Fisheries (Wash.)	Seward, Alaska	Seldovia, Alaska.
62	Pas.	38	3,300	New York, Philadelphia & Norfolk R. R. Co. (Va.)	Cape Charles, Va.	
63	Tow.	14	873	do.	do.	
64	Frt.	30	900	Alaska S. S. Co. (Nev.)	New York, N. Y.	120 Broadway.
65	Frt.	9		Sanders & Kirchmann	San Francisco, Calif.	American National Bank Build- ing.
66	Pas.	120	8,244	Oceanic S. S. Co. (Calif.)	do.	215 Market Street.
67	Fsh.	11	200	Star & Crescent Boat Co. (Calif.)	San Diego, Calif.	Foot Broadway.
68	Tow.	8	790	Great Lakes Dredge & Dock Co. (N. J.)	New York, N. Y.	17 Battery Place.

Merchant Vessels

Line No.	Official No.	Signal letters	Rig	Name of vessel	Tonnage		Dimensions			When built	Where built
					Gross	Net	Length	Breadth	Depth		
							Feet	Feet	Feet		
1	77438	KQJF	So. b.	John W. Chittenden.....	235	186	128.2	27.0	8.7	1900	Tottenville, N. Y.....
2	117008	KQJW	St. s.	Santa Barbara.....	665	527	183.5	37.5	13.5	1900	San Francisco, Calif..
3	117009	KQLV	St. s.	BONOMA.....	5,985	2,597	400.0	50.2	18.1	1900	Philadelphia, Pa.....
4	121165	KQMG	Sch.	Forester.....	663	598	184.0	33.6	13.6	1900	Alameda, Calif.....
5	96641	KQMH	St. s.	Commander.....	670	375	183.8	29.3	11.6	1900	New Whatcom, Wash..
6	145862	KQMJ	St. s.	OLEUM.....	2,998	1,745	293.0	52.5	23.5	1900	Sparrows Point, Md..
7	161871	KQML	St. s.	VENTURA.....	5,985	3,598	400.0	50.2	18.1	1900	Philadelphia, Pa.....
8	150885	KQMR	St. s.	PRUDENCE.....	292	198	122.3	25.0	14.0	1900	Camden, N. J.....
9	107612	KQNB	Shp.	STAR OF ZEALAND.....	2,292	2,987	332.3	45.4	26.0	1901	Bath, Me.....
10	107620	KQPB	Sch.	Alvena.....	772	687	186.4	39.7	14.3	1901	Fairhaven, Calif.....
11	77454	KQPJ	Bkn.	James Tuft.....	1,274	1,043	215.5	42.5	17.4	1901	Port Blakely, Wash..
12	126988	KQRD	St. s.	Enterprise.....	2,806	1,679	318.8	37.4	26.6	1882	Newcastle, England..
13	130006	KQRH	St. s.	LOUISIANA.....	2,849	1,797	290.0	42.2	23.2	1901	Chicago, Ill.....
14	130907	KQRJ	St. s.	ALABAMA.....	2,801	2,173	394.0	42.2	23.2	1901	do.....
15	130908	KQRL	St. s.	FEDERAL.....	2,881	2,159	303.2	42.2	23.2	1901	do.....
16	107630	KQSH	Sch.	Alumna.....	696	644	189.1	40.0	15.6	1901	North Bend, Oreg.....
17	127525	KQSN	So. b.	Cardenas.....	1,576	1,428	245.9	43.2	19.0	1901	Bath, Me.....
18	127527	KQSP	St. s.	Chehalls.....	663	421	183.3	37.5	14.8	1901	Fairhaven, Calif.....
19	77463	KQTF	St. s.	John B. Collins.....	325	238	117.3	22.8	10.9	1901	Tottenville, N. Y.....
20	3882	KQTL	Shp.	STAR OF ALASKA.....	1,862	1,590	258.3	38.5	17.8	1886	Glasgow, Scotland.....
21	117039	KQTN	St. s.	TUARE.....	374	254	140.5	26.0	15.5	1901	Port Richmond, N. Y.
22	136882	KQTV	St. s.	EL VALLE.....	4,605	2,896	391.7	48.3	15.8	1901	Newport News, Va.....
23	150900	KQVD	St. s.	PENNLIN.....	137	93	86.3	20.6	9.6	1901	Philadelphia, Pa.....
24	93132	KQVM	St. s.	MONTEREY.....	4,729	2,877	341.0	47.7	16.9	1901	do.....
25	111347	KQVT	So. b.	Robesonia.....	955	866	195.0	35.0	17.6	1901	Noank, Conn.....
26	161181	KQWL	So. b.	Kimberton.....	955	866	195.0	35.0	17.6	1901	do.....
27	86576	KQBQ	Sch.	Gamble.....	726	626	183.7	38.0	13.8	1901	Port Blakely, Wash..
28	130934	KROH	St. s.	Myrtle II.....	553	317	151.9	28.1	11.8	1901	East Boston, Mass.....
29	93166	KROJ	So. b.	Manhelm.....	955	866	195.0	35.0	17.6	1901	Noank, Conn.....
30	107576	KRDJ	St. s.	Alexander F. Roe.....	204	139	103.5	25.5	10.5	1901	Philadelphia, Pa.....
31	107636	KRDM	Ol. s.	Alltak.....	115	73	91.0	23.5	10.0	1901	Alameda, Calif.....
32	136916	KRDQ	St. s.	EL DIA.....	4,504	2,798	391.7	48.3	15.8	1901	Newport News, Va.....
33	157626	KRFJ	St. s.	Penobscot.....	223	151	105.4	25.4	12.0	1901	Tottenville, N. Y.....
34	117080	KRFM	Sch.	Samar.....	710	673	189.0	38.5	14.0	1901	Alameda, Calif.....
35	145897	KRFT	St. s.	ROY HOOBER.....	238	120	103.0	23.0	12.3	1901	Philadelphia, Pa.....
36	3904	KRGO	St. s.	ADMIRAL EVANS.....	2,140	1,728	253.1	38.4	22.8	1901	Toledo, Ohio.....
37	81788	KRGF	St. s.	ADMIRAL WATSON.....	2,009	1,258	253.1	38.4	22.8	1902	do.....
38	86597	KRGH	Bkn.	Georgina.....	998	870	210.0	41.0	15.7	1901	Fairhaven, Calif.....
39	117087	KRQQ	So. b.	Saucon.....	955	866	195.0	35.0	17.6	1901	Noank, Conn.....
40	127522	KRQT	Ol. s.	Ohlkat.....	172	98	115.5	24.0	10.5	1901	San Francisco, Calif..
41	127578	KRGV	St. s.	CARLISLE.....	644	438	157.0	29.0	17.5	1901	Philadelphia, Pa.....
42	150921	KRGW	St. s.	PATIENCE.....	292	198	122.3	25.0	14.0	1901	Camden, N. J.....
43	107707	KRHB	Sch.	Aurora.....	1,211	1,070	221.3	42.4	17.7	1901	Everett, Wash.....
44	93207	KRHJ	St. s.	Bertie M. Hanlon.....	400	257	148.0	33.0	10.5	1901	Marshfield, Oreg.....
45	136951	KRHL	St. s.	EL SIGLO.....	4,508	2,800	391.7	48.3	15.8	1901	Newport News, Va.....
46	157368	KRHT	St. s.	C. H. OHIX.....	153	76	102.0	20.7	10.6	1893	Camden, N. J.....
47	117099	KRHV	Sch.	Sophie Christenson.....	675	570	180.6	38.9	13.4	1901	Port Blakely, Wash..
48	141765	KRHW	So. b.	Langhorne.....	955	866	195.0	35.0	17.6	1901	Noank, Conn.....
49	95988	KRHL	St. s.	Rowen Card.....	186	93	105.3	24.2	12.5	1899	New London, Conn.....
50	111124	KBJN	St. s.	Russell C.....	174	74	91.0	23.5	10.8	1896	do.....
51	100754	KRJT	St. s.	Sand Beach.....	248	168	119.1	29.0	9.8	1901	Tomkins Cove, N. Y..
52	127597	KRJW	Sch.	Charles H. Klinck.....	522	444	150.3	35.0	12.6	1901	Noank, Conn.....
53	136962	KRLO	St. s.	EL ALBA.....	4,614	2,897	391.7	48.3	15.8	1901	Newport News, Va.....
54	150929	KRLF	St. s.	Phoenix.....	256	160	126.5	30.5	10.0	1902	Alameda, Calif.....
55	127606	KRLS	St. s.	CALVEET.....	890	604	180.0	40.0	10.3	1902	Philadelphia, Pa.....
56	117115	KRLT	St. s.	Santa Monica.....	477	318	166.0	34.0	12.0	1902	San Francisco, Calif..
57	117116	KRLV	St. s.	ADMIRAL ROGERS.....	2,277	1,350	270.1	40.1	17.3	1902	do.....
58	111391	KEMD	St. s.	Unimak.....	258	158	124.8	31.5	9.5	1902	Alameda, Calif.....
59	111392	KRMF	Sch.	Resolute.....	684	610	182.2	36.5	14.2	1902	Hoquiam, Wash.....
60	107724	KRMH	Shp.	STAR OF LAPLAND.....	3,381	3,008	332.4	45.4	26.1	1902	Bath, Me.....
61	117126	KRNT	St. s.	ANCON.....	9,640	7,581	489.5	58.0	28.9	1902	Sparrows Point, Md..
62	127634	KRPO	Sch.	Show Boat.....	2,499	2,089	273.0	45.4	27.9	1902	Bath, Me.....
63	150938	KRPD	St. s.	Prentiss.....	406	267	144.0	34.5	11.5	1902	Oakland, Calif.....
64	96609	KRPH	So. b.	Herndon.....	1,763	1,651	252.0	43.0	20.0	1902	Noank, Conn.....
65	96611	KRPV	Ol. s.	Hermosa.....	328	193	139.0	28.0	11.5	1902	Wilmington, Calif.....
66	111405	KRPW	St. s.	REDONDO.....	1,224	735	188.0	38.0	19.3	1902	Toledo, Ohio.....
67	96621	KRQT	Bk.	STAR OF HOLLAND.....	2,301	1,965	284.7	30.7	23.5	1885	Belfast, Ireland.....
68	20637	KRSH	St. s.	RAMONA.....	893	487	193.0	30.1	11.2	1902	Baltimore, Md.....
69	117159	KRSJ	St. s.	Edith.....	106	62	111.1	18.6	10.2	1902	Boston, Mass.....
70	93272	KRSM	Sch.	Melrose.....	615	542	175.4	37.9	13.9	1902	Hoquiam, Wash.....
71	145934	KRSV	St. s.	CRISTOBAL.....	9,604	7,026	489.5	58.0	28.9	1902	Sparrows Point, Md..
72	130979	KRTV	St. s.	Norumbega.....	304	142	146.0	25.6	10.1	1902	Bath, Me.....
73	77542	KEVO	St. s.	JOHN A. HUGHES.....	148	100	90.0	20.5	10.8	1902	Camden, N. J.....

Merchant Vessels

15

Line No.	Service	Crew	Horse-power	Name of owner	Home port	Address of owner
1	Msc.	8		Merritt-Chapman Derrick & Wrecking Co. (W. Va.)	New York, N. Y.	17 Battery Place
2	Frt.	20	550	J. R. Hanly Co. (Calif.)	San Francisco, Calif.	24 Market Street.
3	Pas.	125	8,729	Oceanic S. S. Co. (Calif.)	do.	215 Market Street.
4	Frt.	10		Sanders & Kirchmann (Calif.)	do.	American National Bank Building.
5	Pas.	24	1,000	Union Ferry Co. (Wash.)	Seattle, Wash.	Grand Trunk Dock.
6	Tnk.	31	2,500	Union Oil Co. of California (Calif.)	Los Angeles, Calif.	Union Oil Building.
7	Pas.	127	8,500	Oceanic S. S. Co. (Calif.)	San Francisco, Calif.	215 Market Street.
8	Tow.	12	750	James McWilliams Blue Line (N. J.)	New York, N. Y.	1 Broadway.
9	Fsh.	30		Alaska Packers' Association (Calif.)	San Francisco, Calif.	111 California Street.
10	Frt.	8		Roseland Corporation (Fla.)	Jacksonville, Fla.	1742 Laura Street.
11	Msc.	2		George E. Billings	San Francisco, Calif.	312 California Street.
12	Pas.	48	1,600	Matson Navigation Co. (Calif.)	do.	215 Market Street.
13	Tnk.	29	1,150	Texas Co. (Del.)	Wilmington, Del.	7 West Tenth Street.
14	Tnk.	30	1,150	do.	do.	do.
15	Tnk.	33	1,000	Petroleum Navigation Co. (Tex.)	Houston, Tex.	1807 Petroleum Building.
16	Frt.	9		Didrich Ottman	San Francisco, Calif.	Seattle, Wash.
17	Frt.	5		Howard V. Redgate	Boston, Mass.	28 T. Wharf.
18	Frt.	25	675	Robert C. Sudden	San Francisco, Calif.	120 Battery Street.
19	Frt.	6	250	O. A. Gilbert	New Bedford, Mass.	99 State Street, Boston, Mass.
20	Fsh.	75		Alaska Packers' Association (Calif.)	San Francisco, Calif.	111 California Street.
21	Tow.	17	900	Joseph F. O'Boyle	New York, N. Y.	11 Moore Street.
22	Frt.	44	4,300	Southern Pacific Co. (Ky.)	do.	Pier 49, North River.
23	Tow.	5	500	Reading Co. (Pa.)	Philadelphia, Pa.	Reading Terminal.
24	Pas.	80	5,000	New York & Cuba Mail S. S. Co. (Me.)	New York, N. Y.	Foot Wall Street.
25	Frt.	4		Reading Co. (Pa.)	Philadelphia, Pa.	Reading Terminal.
26	Frt.	4		do.	do.	do.
27	Frt.	8		Whitman Hyde	Tampa, Fla.	3416 Thirteenth Street.
28	Pas.	19	847	Alfred Sorensen	New York, N. Y.	West New Brighton, N. Y.
29	Frt.	4		Reading Co. (Pa.)	Philadelphia, Pa.	Reading Terminal.
30	Tow.	12	500	Daniel Roe Towing & Transportation Co. (N. J.)	New York, N. Y.	11 Moore Street.
31	Fsh.	11	6300	Alaska Packers' Association (Calif.)	San Francisco, Calif.	111 California Street.
32	Frt.	54	3,000	Southern Pacific Co. (Ky.)	New York, N. Y.	Pier 49, North River.
33	Tow.	11	450	Penobscot Towing Co. (Me.)	Bangor, Me.	
34	Frt.	10		Sanders & Kirchmann (Calif.)	San Francisco, Calif.	American National Bank Building.
35	Tow.	10	500	Sinclair Navigation Co. (Del.)	New York, N. Y.	45 Nassau Street.
36	Pas.	45	2,000	Pacific S. S. Co. (Me.)	Seattle, Wash.	1519 Railroad Avenue South.
37	Pas.	64	2,000	do.	do.	do.
38	Frt.	5		Eachen & Minor Co. (Calif.)	San Francisco, Calif.	24 California Street.
39	Frt.	4		Reading Co. (Pa.)	Philadelphia, Pa.	Reading Terminal.
40	Frt.	22	250	Alaska Packers' Association (Calif.)	San Francisco, Calif.	111 California Street.
41	Tow.	19	500	Reading Co. (Pa.)	Philadelphia, Pa.	Reading Terminal.
42	Tow.	14	500	do.	do.	do.
43	Frt.	12		Charles Nelson Co. (Calif.)	San Francisco, Calif.	230 California Street.
44	Fsh.	17	180	D. J. Hanlon	do.	112 Market Street.
45	Frt.	54	3,500	Southern Pacific Co. (Ky.)	New York, N. Y.	Pier 49, North River.
46	Tow.	7	700	Wood Towing Corporation (Va.)	Norfolk, Va.	Roanoke Dock.
47	Cod.	45		J. E. Shields	Seattle, Wash.	Pier 1.
48	Frt.	4		Reading Co. (Pa.)	Philadelphia, Pa.	Reading Terminal.
49	Tow.	9	600	Queens Towing Line (N. Y.)	New York, N. Y.	15 Moore Street.
50	Tow.	8	250	Newton Creek Towing Co. (N. Y.)	do.	17 Battery Place.
51	Frt.	7	350	Rockaway White Sand Co. (N. Y.)	do.	160 Fifth Avenue.
52	Frt.	6		George O. Dortch	New London, Conn.	761 Montauk Avenue.
53	Frt.	43	3,800	Southern Pacific Co. (Ky.)	New York, N. Y.	Pier 49, North River.
54	Frt.	18	240	Goodyear Redwood Lumber Co. (Me.)	San Francisco, Calif.	215 Market Street.
55	Pas.	37	1,500	Baltimore & Virginia Steamboat Co. (Md.)	Baltimore, Md.	Pier 3, Light Street.
56	Frt.	18	400	J. R. Hanly Co. (Calif.)	San Francisco, Calif.	24 Market Street.
57	Frt.	71	2,000	Pacific S. S. Co. (Me.)	Tacoma, Wash.	Seattle, Wash.
58	Frt.	18	250	Howard G. Beadle	San Francisco, Calif.	230 Market Street.
59	Frt.	10		Durham Navigation Corporation (Del.)	New York, N. Y.	501 Fifth Avenue.
60	Frt.	30		Alaska Packers' Association (Calif.)	San Francisco, Calif.	111 California Street.
61	Pas.	108	4,000	Panama R. R. Co. (N. Y.)	New York, N. Y.	24 State Street.
62	Pas.	11		Show Boat (Mass.)	Boston, Mass.	11 Beacon Street.
63	Frt.	23	400	Andrew F. Mahoney (Calif.)	San Francisco, Calif.	1 Drumm Street.
64	Frt.	6		Reading Co. (Pa.)	Philadelphia, Pa.	Reading Terminal.
65	Fsh.	15	6520	William J. Maggio	Los Angeles, Calif.	740 Leland Street, San Pedro, Calif.
66	Pas.	29	750	Alaska S. S. Co. (Nev.)	New York, N. Y.	120 Broadway.
67	Frt.	21		Alaska Packers' Association (Calif.)	San Francisco, Calif.	111 California Street.
68	Frt.	15	1,000	William M. Mills	New York, N. Y.	52 South Street.
69	Pas.	8	450	Mary Damico	do.	Hoboken, N. J.
70	Frt.	8		Joseph A. Oliver	San Francisco, Calif.	24 California Street.
71	Frt.	126	4,000	Panama R. R. Co. (N. Y.)	New York, N. Y.	24 State Street.
72	Pas.	15	700	Bay State S. S. Co. (Mass.)	Boston, Mass.	5 State Street.
73	Tow.	11	500	John A. Hughes Tug Co. (Del.)	Philadelphia, Pa.	115 Walnut Street.

Merchant Vessels

Line No.	Official No.	Signal letters	Rig	Name of vessel	Tonnage		Dimensions			When built	Where built
					Gross	Net	Length	Breadth	Depth		
1	93294	KRVH	Sc. b.	M. Turner.....	816	763	185.0	42.2	15.0	1902	Benicia, Calif.....
2	107786	KRVL	Sch.	Mindanao.....	566	495	164.8	37.6	13.1	1902	Aberdeen, Wash.....
3	111419	KRVP	Ga. s.	Ruby.....	345	273	132.0	34.0	9.0	1902	Alameda, Calif.....
4	81824	KRVT	Sch.	William Bisbee.....	309	206	133.1	31.2	9.3	1902	Rockland, Me.....
5	8640	KRWT	Sch.	Blakely.....	744	632	183.1	39.0	14.2	1902	Port Blakely, Wash.....
6	145044	KSBG	St. s.	TEXAN.....	8,594	5,505	471.0	57.2	31.8	1902	Camden, N. J.....
7	117184	KSBH	St. s.	Sea Rover.....	190	116	121.0	24.5	15.0	1902	San Francisco, Calif.....
8	127093	KSBL	St. s.	CHEEKOWAGA.....	331	166	126.3	24.7	15.3	1902	Port Richmond, N. Y.....
9	145047	KSBT	St. s.	MARINA.....	2,951	1,988	291.4	42.0	26.9	1902	Toledo, Ohio.....
10	96649	KSOB	St. s.	POINT BREEZE.....	164	111	91.0	22.0	9.4	1902	Philadelphia, Pa.....
11	117195	KSOL	Sc. b.	S. O. Co. No. 93 (steel).....	2,473	1,857	280.1	45.4	23.4	1902	Bath, Me.....
12	107803	KSOR	St. s.	SANDY HOOK.....	361	213	168.6	24.4	12.6	1902	Elizabeth, N. J.....
13	137088	KSOT	So. b.	Emille.....	1,069	639	216.5	35.2	18.3	1902	Bath, Me.....
14	96658	KSDT	St. s.	HURON.....	3,318	2,590	291.2	43.1	20.6	1902	Philadelphia, Pa.....
15	96659	KSF6	Ol. s.	ETHEL M. STERLING.....	1,049	838	195.7	42.3	17.9	1900	Dumbarton, Scotland.....
16	96660	KSFG	St. s.	HONEYBROOK.....	373	253	126.2	26.0	15.2	1902	Philadelphia, Pa.....
17	93343	KSFJ	Sch.	Mabel Gale.....	762	619	183.5	36.4	15.0	1902	Port Blakely, Wash.....
18	117219	KSFL	St. s.	SOCONY 14.....	164	111	91.0	22.0	9.4	1902	Philadelphia, Pa.....
19	117220	KSFM	St. s.	SOCONY 15.....	164	111	91.0	22.0	9.4	1903	do.....
20	96661	KSFQ	Sch.	Tamarco.....	686	522	172.8	36.6	14.0	1903	Bath, Me.....
21	86656	KSFW	St. s.	GULFPORT.....	224	152	102.0	24.0	11.7	1903	Philadelphia, Pa.....
22	157083	KSGD	St. s.	W. H. McAllister.....	154	104	107.0	22.5	10.7	1903	Baltimore, Md.....
23	117224	KSGH	St. s.	S. S. Co. No. 12 (steel).....	158	107	90.0	20.5	11.0	1903	Camden, N. J.....
24	141847	KSHJ	St. s.	L. Y. Schermerhorn.....	181	123	96.3	22.7	11.4	1903	do.....
25	137061	KSHN	Sch.	Edward K. Baird, jr.....	279	238	132.0	28.3	9.8	1903	Bethel, Del.....
26	111453	KSHV	St. s.	ROSELLE.....	220	149	96.0	24.5	13.8	1903	Philadelphia, Pa.....
27	93369	KSJF	St. s.	VIRGINIAN.....	8,015	5,044	491.5	58.2	24.4	1903	Sparrows Point, Md.....
28	141861	KSLO	St. s.	LIGONIER.....	3,737	2,395	352.5	46.4	26.2	1903	Camden, N. J.....
29	161227	KSLF	Ol. s.	MARYLAND.....	2,498	2,068	259.5	45.3	22.9	1903	Bath, Me.....
30	96683	KSLP	Sc. b.	Hattie.....	1,286	1,163	230.3	39.0	17.3	1903	do.....
31	117264	KSLR	Sch.	SHERNANGO.....	2,365	1,824	298.0	44.8	21.9	1903	do.....
32	93378	KSMB	St. s.	MONTCLAIR.....	130	88	80.0	21.6	11.4	1903	Camden, N. J.....
33	96684	KSMG	St. s.	Stony Creek.....	345	216	120.4	28.0	9.8	1903	Noank, Conn.....
34	86679	KSMP	Sch.	George W. Elzey, jr.....	696	611	183.7	37.2	13.0	1903	Bath, Me.....
35	93395	KSMW	St. s.	Monhegan.....	387	212	128.0	26.7	11.2	1903	Rockland, Me.....
36	127769	KSNB	St. s.	CALVIN AUSTIN.....	3,826	2,853	298.9	60.8	17.8	1903	Wilmington, Del.....
37	200226	KSND	Ol. s.	Mary F. Curtis.....	121	65	101.3	24.0	11.2	1903	Essex, Mass.....
38	200039	KSNO	Ol. s.	Wm. D. SANNER.....	260	148	140.1	21.5	11.6	1903	South Boston, Mass.....
39	200091	KSPO	St. s.	FELLOWCRAFT.....	1,640	987	241.0	41.1	18.8	1903	Wyandotte, Mich.....
40	200146	KSPJ	Sc. b.	PURE WACO PEP.....	3,248	3,044	302.4	43.3	28.6	1903	Port Richmond, N. Y.....
41	200439	KSRN	St. s.	P. F. MARTIN.....	616	418	157.0	30.0	16.5	1903	Philadelphia, Pa.....
42	200448	KSRQ	St. s.	CRISFIELD.....	236	160	110.5	24.1	12.6	1903	Sparrows Point, Md.....
43	200468	KSRV	St. s.	SAN JACINTO.....	6,009	3,870	380.0	53.0	24.7	1903	Chester, Pa.....
44	200470	KSRW	Sch.	Horace A. Stone.....	1,376	1,237	206.5	38.6	20.7	1903	Brewer, Me.....
45	200478	KSTD	St. s.	PHILIP J. KENNY.....	154	104	89.7	21.5	10.5	1903	Chester, Pa.....
46	200493	KSTH	St. s.	PRESIDENT FILLMORE.....	15,575	9,391	600.0	65.3	23.1	1903	Camden, N. J.....
47	200554	KSTQ	St. s.	Elizabeth.....	415	280	142.0	35.8	9.9	1903	San Francisco, Calif.....
48	200557	KSTR	St. s.	JOHN F. LEWIS.....	148	101	90.0	20.5	10.8	1904	Camden, N. J.....
49	200586	KSVE	St. s.	WYOMISSING.....	222	151	104.6	24.0	11.8	1904	Philadelphia, Pa.....
50	200595	KSVE	St. s.	LANSING.....	4,613	2,841	389.4	47.2	27.6	1890	Newcastle, England.....
51	200628	KSVM	Sc. b.	Beattie.....	1,117	1,009	221.5	35.5	18.5	1904	Bath, Me.....
52	200690	KSWO	St. s.	PRESIDENT JOHNSON.....	15,543	9,487	600.0	65.3	23.1	1904	Camden, N. J.....
53	200718	KSWJ	Sch.	Anthony D. Nichols.....	680	564	172.0	36.6	13.5	1904	Bath, Me.....
54	200761	KSWQ	St. s.	TRANSFER NO. 16.....	268	182	112.0	26.2	14.0	1904	Philadelphia, Pa.....
55	200786	KTBF	Sc. b.	Oley.....	1,780	1,672	256.0	43.0	20.0	1904	Noank, Conn.....
56	200789	KTBG	Sc. b.	SOCONY 94.....	4,167	3,934	360.5	50.0	27.0	1904	Shooters Island, N. Y.....
57	200799	KTBJ	St. s.	TRANSFER NO. 17.....	268	182	112.0	26.2	14.0	1904	Philadelphia, Pa.....
58	200822	KTBO	St. s.	F. H. Beckwith.....	195	118	130.7	22.0	9.3	1904	Pocomoke City, Md.....
59	200840	KTBS	St. s.	CITY OF COLUMBUS.....	5,433	4,111	377.5	49.0	15.8	1904	Chester, Pa.....
60	200844	KTBV	St. s.	TRANSFER NO. 18.....	268	182	112.0	26.2	14.0	1904	Philadelphia, Pa.....
61	200856	KTBP	St. s.	CASPAR.....	739	478	175.5	34.0	14.5	1904	Alameda, Calif.....
62	200905	KTOP	St. s.	Paul Card.....	160	109	107.5	21.6	11.0	1904	Baltimore, Md.....
63	200930	KTDB	St. s.	NANUET.....	217	148	102.2	24.4	12.3	1904	Port Richmond, N. Y.....

Merchant Vessels

Line No.	Service	Crew	Horse-power	Name of owner	Home port	Address of owner
1	Frt.	9		Brooks-Scanlon Corporation (Del.)	Jacksonville, Fla.	Foley, Fla.
2	Fah.	2		Elmer B. Cubbon	Los Angeles, Calif.	Box 67, Newport Beach, Calif.
3	Frt.	10	6140	Kuakokwim Fishing & Transportation Co. (Wash.)	Seattle, Wash.	First Avenue, South and Jackson Streets.
4	Frt.	6		I. L. Snow Co. (Me.)	Rockland, Me.	79 Mechanic Street.
5	Frt.	10		Lemuel A. Scott	Mobile, Ala.	215 Staples-Powell Building.
6	Frt.	33	3,700	American-Hawaiian S. S. Co. (N. J.)	New York, N. Y.	10 Bridge Street.
7	Tow.	7	800	Ship Owners & Merchants Tugboat Co. (Calif.)	San Francisco, Calif.	Pier 15.
8	Tow.	12	350	Bea Line Transportation Co. (Del.)	Perth Amboy, N. J.	Box 282.
9	Tnk.	32	1,200	S. S. Marina Corporation (N. Y.)	New York, N. Y.	100 East Forty-second Street.
10	Tow.	9	550	Donaldson Towing and Lightering Co. (Del.)	Philadelphia, Pa.	Bourse Building.
11	Tnk.	12		Standard Oil Co. of California (Del.)	San Francisco, Calif.	225 Bush Street.
12	Pit.	20	1,000	United New York and Sandy Hook Pilots' Association (N. J.)	New York, N. Y.	Staten Island Ferry Building.
13	Frt.	4		Maine Coast Pulpwood Co. (Me.)	Bangor, Me.	
14	Pas.	60	5,000	Clyde S. S. Co. (Me.)	New York, N. Y.	Pier 36, North River.
15	Frt.	15	480	Santa Fe Mercantile Co. (Calif.)	Los Angeles, Calif.	Box 8, Beverly Hills, Calif.
16	Tow.	16	500	Delaware Lackawanna & Western Coal Co. (N. J.)	New York, N. Y.	120 Broadway.
17	Frt.	9		Schooner Mabel Gale (Tex.)	Houston, Tex.	418 Humble Building.
18	Tow.	11	500	Standard Transportation Co. (Del.)	New York, N. Y.	26 Broadway.
19	Tow.	7	500	do.	do.	Do.
20	Frt.	8		Tamarco Steamship Co. (Fla.)	Tampa, Fla.	Seventeenth and First Avenue.
21	Tow.	16	750	Houston Towing Co. (Tex.)	Houston, Tex.	Cotton Exchange Building.
22	Tow.	9	370	James P. McAllister	New York, N. Y.	17 State Street.
23	Tow.	9	1,000	Standard Shipping Co. (Del.)	Baltimore, Md.	c/o Corporation Trust Co. of America, 7 West Tenth Street, Wilmington, Del.
24	Tow.	12	550	American Dredging Co. (Pa.)	Philadelphia, Pa.	308 Chestnut Street.
25	Frt.	6		Albert F. Paul	Baltimore, Md.	Stewart Building.
26	Tow.	9	500	Central Railroad of N. J. (N. J.)	New York, N. Y.	143 Liberty Street.
27	Frt.	48	5,200	American-Hawaiian S. S. Co. (N. J.)	do.	10 Bridge Street.
28	Tnk.	35	2,200	Gulf Refining Co. (Tex.)	Port Arthur, Tex.	West Port Arthur, Tex.
29	Frt.	25	6,720	Texas Co. (Del.)	Wilmington, Del.	7 West Tenth Street.
30	Frt.	4		Howard V. Redgate	Boston, Mass.	25 T. Wharf.
31	Tnk.	14		Gulf Refining Co. (Tex.)	Port Arthur, Tex.	West Port Arthur, Tex.
32	Tow.	6	250	Delaware, Lackawanna & Western R. R. Co. (Pa.)	New York, N. Y.	90 West Street.
33	Frt.	12	338	Stony Creek Improvement Co. (Md.)	Baltimore, Md.	Foot Broadway.
34	Frt.	6		Harry Kroger	New York, N. Y.	Port Richmond, N. Y.
35	Pas.	16	900	Providence Fall River & Newport Steamboat Co. (R. I.)	Providence, R. I.	136 Dyer Street.
36	Pas.	68	2,700	Eastern S. S. Lines (Me.)	Portsmouth, N. H.	India Wharf, Boston, Mass.
37	Cod.	19	6,120	Gorton Pew Vessels Co. (Mass.)	Gloucester, Mass.	Rowe Square.
38	Pit.	12	450	Association of Maryland Pilots	Baltimore, Md.	Foot Broadway.
39	Frt.	22	650	Nicholson Transit Co. (Mich.)	Detroit, Mich.	Ecorse, Mich.
40	Tnk.	10		Sabine Towing Co. (Tex.)	Port Arthur, Tex.	Box 252.
41	Tow.	16	1,000	Tugboat P. F. Martin Co. (Del.)	Philadelphia, Pa.	111 Walnut Street.
42	Tow.	16	604	New York, Philadelphia & Norfolk R. R. Co. (Va.)	Cape Charles, Va.	
43	Frt.	90	5,000	Mallory S. S. Co. (Me.)	New York, N. Y.	Pier 36, North River.
44	Frt.	9		Albert W. Hanlon	Boston, Mass.	205 North Main Street, Brewer, Me.
45	Tow.	6	500	New York Towing and Transportation Corporation (N. Y.)	New York, N. Y.	17 Battery Place.
46	Pas.	148	12,000	Dollar S. S. Lines (Del.)	San Francisco, Calif.	311 California Street.
47	Pas.	17	350	Hobbs, Wall & Co. (Calif.)	San Francisco, Calif.	1 Drumm Street.
48	Tow.	8	500	John F. Lewis Tug Co. (Del.)	Philadelphia, Pa.	115 Walnut Street.
49	Tow.	12	500	Reading Co. (Pa.)	do.	Reading Terminal.
50	Whl.	36	2,100	California Sea Products Co. (Calif.)	San Francisco, Calif.	332 Pine Street.
51	Frt.	4		Elmer A. Keeler	New York, N. Y.	1 Broadway.
52	Pas.	225	10,000	American Foreign S. S. Co. (Nev.)	San Francisco, Calif.	225 Bush Street.
53	Frt.	9		Thorwald Peders	New York, N. Y.	11 Broadway.
54	Tow.	13	1,500	New York, New Haven & Hartford R. R. Co. (Conn.)	New Haven, Conn.	Meadow and Water Streets.
55	Frt.	6		Reading Co. (Pa.)	Philadelphia, Pa.	Reading Terminal.
56	Tnk.	14		Standard Transportation Co. (Del.)	New York, N. Y.	26 Broadway.
57	Tow.	13	1,000	New York, New Haven & Hartford R. R. Co. (Conn.)	New Haven, Conn.	Meadow and Water Streets.
58	Fah.	35	480	United Oil & Fertilizer Corporation (Va.)	Reedville, Va.	Chincoteague, Va.
59	Pas.	78	5,000	Ocean S. S. Co. of Savannah (Ga.)	Savannah, Ga.	Ocean Steamship Terminal.
60	Tow.	13	1,500	New York, New Haven & Hartford R. R. Co. (Conn.)	New Haven, Conn.	Meadow and Water Streets.
61	Frt.	19	700	Remico Steamship Co. (Calif.)	San Francisco, Calif.	582 Market Street.
62	Tow.	11	500	Hollis Towing Line (N. Y.)	New York, N. Y.	11 Moore Street.
63	Tow.	12	900	Erie R. R. Co. (N. Y.)	do.	50 Church Street.

Merchant Vessels

Line No.	Official No.	Signal letters	Rig	Name of vessel	Tonnage		Dimensions			When built	Where built
					Gross	Net	Length	Breadth	Depth		
					Feet			Feet			
1	200981	KTDO	St. s.	WAVERLY.....	217	148	102.2	24.4	12.3	1904	Port Richmond, N. Y.
2	200989	KTDF	Sch.	J. W. Ollise.....	845	715	185.6	41.0	14.0	1904	Ballard, Wash.
3	200941	KTDD	St. s.	BOSTON.....	3,626	2,466	292.6	63.0	20.4	1904	Quincy, Mass.
4	200955	KTDJ	So. b.	S. O. Co. No. 95.....	4,212	3,708	360.5	50.0	27.0	1904	Shooters Island, N. Y.
5	200962	KTDM	St. s.	CLEVELAND.....	201	137	99.0	24.0	12.0	1904	Sparrows Point, Md.
6	201047	KTDW	St. s.	Joseph Wharton.....	811	106	143.3	23.3	11.3	1904	Wilmington, Del.
7	201054	KTFO	St. s.	Charles J. Colonna.....	248	101	124.4	22.0	10.5	1904	Berkley, Va.
8	201058	KTFD	St. s.	Cabrillo.....	611	387	182.0	32.0	13.5	1904	San Pedro, Calif.
9	201103	KTFN	St. s.	CITY OF ATLANTA.....	5,433	4,111	377.5	49.0	15.8	1904	Chester, Pa.
10	201167	KTGH	Sch.	Spring.....	1,780	1,672	256.0	43.0	20.0	1904	Noank, Conn.
11	201169	KTGJ	St. s.	ONTARIO.....	3,099	1,952	292.2	42.2	15.9	1904	Camden, N. J.
12	201177	KTGM	St. s.	ATLANTIC CITY.....	121	82	75.0	21.1	10.4	1904	Philadelphia, Pa.
13	201214	KTGR	Sch.	George E. Klinck.....	500	460	152.6	36.4	12.6	1904	Mystic, Conn.
14	201260	KTJB	St. s.	J. W. TERRY.....	130	88	85.5	22.1	10.3	1904	Port Richmond, N. Y.
15	201265	KTJC	So. b.	Barry.....	954	865	193.6	35.0	17.6	1904	Noank, Conn.
16	201375	KTJE	So. b.	South Land.....	869	835	203.0	35.0	18.0	1904	Jacksonville, Fla.
17	201383	KTJH	Ol. s.	Ingomar.....	143	85	104.8	25.7	11.4	1904	Essex, Mass.
18	201394	KTJM	Sch.	Ellen Little.....	999	807	188.2	39.2	11.7	1904	Rochland, Me.
19	201396	KTJP	Sch.	Anna M. Hudson.....	338	299	133.5	31.8	10.0	1904	Bethel, Del.
20	201446	KTLE	St. s.	Norwood.....	1,323	1,017	203.0	38.5	15.0	1904	Winslow, Wash.
21	201451	KTLO	St. s.	Anna E. Combes.....	138	114	112.6	23.2	6.6	1904	East Rockaway, N. Y.
22	201458	KTLF	St. s.	Richard Card.....	179	122	102.5	22.5	10.4	1904	Camden, N. J.
23	201483	KTLJ	St. s.	San Juan.....	284	128	118.0	24.5	13.5	1904	Seattle, Wash.
24	201520	KTLS	So. b.	George R. Stetson.....	675	577	175.8	35.1	14.1	1904	Bath, Me.
25	201538	KTMC	St. s.	LENAPE.....	637	433	157.7	29.0	17.2	1904	Camden, N. J.
26	201544	KTMJ	St. s.	Vanguard.....	358	228	137.5	32.5	10.8	1904	Alameda, Calif.
27	201545	KTML	St. s.	Arabs.....	155	91	109.5	24.5	12.0	1904	San Francisco, Calif.
28	201556	KTMR	St. s.	ELMER A. KEELER.....	236	160	111.4	23.9	12.9	1904	Port Richmond, N. Y.
29	201557	KTMS	St. s.	Nonpareil.....	167	99	101.0	25.0	12.0	1904	Noank, Conn.
30	201593	KTND	St. s.	SOCOXY II.....	129	87	81.7	20.5	9.9	1904	Philadelphia, Pa.
31	201594	KTNE	St. s.	ATLANTIC.....	129	87	81.7	20.5	9.9	1904	do.
32	201603	KTNG	So. b.	Molino.....	954	865	193.6	35.0	17.6	1904	Noank, Conn.
33	201630	KTNP	Sch.	John Forsyth.....	2,198	2,067	279.4	47.4	21.5	1904	New London, Conn.
34	201638	KTNS	Bkn.	Monterey.....	1,854	1,694	260.0	39.5	24.0	1878	Southampton, England
35	201645	KTNW	St. s.	CAPTAIN A. F. LUCAS.....	4,188	3,257	300.0	60.0	21.5	1904	Richmond, Va.
36	162281	KTPG	St. s.	Helen P. Drew.....	309	142	134.6	32.2	10.5	1904	Hoquiam, Wash.
37	201673	KTPH	So. b.	Cumru.....	1,780	1,672	256.0	43.0	20.0	1905	Noank, Conn.
38	201688	KTPN	Sch.	Orleans.....	751	605	180.0	35.0	13.9	1905	Bath, Me.
39	201690	KTPQ	St. s.	GEO. F. RANDOLPH.....	211	144	112.0	23.0	11.2	1905	Baltimore, Md.
40	201828	KTRW	So. b.	South East.....	568	435	203.0	35.0	18.0	1905	Jacksonville, Fla.
41	201951	KTSW	Sch.	Augusta W. Snow.....	520	371	183.3	36.5	17.1	1905	Brewer, Me.
42	202077	KTVP	Ol. s.	Anvil.....	363	276	116.0	24.5	16.5	1905	San Francisco, Calif.
43	202129	KTWO	St. s.	Roosevelt.....	618	350	182.0	35.5	16.2	1904	Verona, Me.
44	202235	KTWP	Sch.	Helvetia.....	499	425	157.4	36.2	12.8	1805	Rockland, Me.
45	202560	KVOP	St. s.	Johan Poulsen.....	650	423	179.1	39.1	13.5	1905	Everett, Wash.
46	202576	KVOQ	So. b.	Manatawny.....	721	623	177.0	35.0	14.2	1905	Noank, Conn.
47	202631	KVDB	St. s.	TRANSFER NO. 19.....	270	183	112.0	26.2	14.0	1905	Philadelphia, Pa.
48	202634	KVDO	St. s.	TRANSFER NO. 20.....	270	183	112.0	26.2	14.0	1905	do.
49	209920	KVDJ	St. s.	INDIANAPOLIS.....	765	520	180.0	32.0	18.6	1904	Toledo, Ohio.
50	202668	KVDN	Ol. s.	PATRICK J. O'HARA.....	290	173	126.6	22.0	12.9	1905	Quincy, Mass.
51	202687	KVDP	St. s.	J. B. Stetson.....	837	621	181.0	39.4	13.4	1905	Winslow, Wash.
52	202751	KVDW	St. s.	BERNARDVILLE.....	181	123	93.7	24.0	11.1	1906	Port Richmond, N. Y.
53	202783	KVFG	St. s.	HUGH L. BOND, JR.....	212	144	112.0	23.1	11.2	1906	Baltimore, Md.
54	202856	KVFW	St. s.	RIVERSIDE.....	300	204	118.1	25.0	8.7	1906	Port Richmond, N. Y.
55	220118	KVGM	St. s.	SAVANNAH.....	263	124	146.9	22.0	12.5	1893	Glasgow, Scotland.
56	202939	KVGT	St. s.	PEQUONNOCK.....	2,930	1,966	275.7	45.1	16.7	1906	Chester, Pa.
57	203028	KVHR	So. b.	MAGNOLIA.....	681	663	171.0	31.0	15.0	1906	Camden, N. J.
58	203045	KVHT	St. s.	Tiverton.....	557	336	155.0	36.0	12.7	1906	Hoquiam, Wash.
59	202367	KVJD	Sch.	Thomas S. Gorton.....	140	92	106.6	25.4	11.5	1905	Essex, Mass.
60	203112	KVJP	St. s.	ROBERT H. SMITH.....	207	141	108.0	23.4	11.9	1906	Baltimore, Md.
61	203116	KVJR	St. s.	ALEUTIAN.....	6,361	3,901	400.0	50.2	17.5	1906	Philadelphia, Pa.
62	203181	KVJL	St. s.	JERSEY CITY.....	186	128	92.0	24.0	11.8	1906	Sparrows Point, Md.
63	203183	KVLQ	St. s.	Miramar.....	181	99	103.0	24.3	9.4	1906	Noank, Conn.
64	203192	KVLS	St. s.	Svea.....	618	370	174.0	38.2	13.3	1906	Fairhaven, Calif.
65	203205	KVMO	St. s.	ALTOONA.....	186	126	92.0	24.0	11.8	1906	Sparrows Point, Md.
66	203224	KVMF	St. s.	CANTON.....	186	126	92.0	24.0	11.8	1906	do.
67	203235	KVML	St. s.	Helchert Boys.....	156	106	85.9	27.0	10.6	1906	Tomkins Cove, N. Y.
68	202752	KVMP	Sch.	Athlete.....	132	96	107.4	25.0	11.6	1906	Essex, Mass.
69	203337	KVNL	St. s.	GENERAL G. M. SORREL.....	169	115	92.0	21.5	10.8	1906	Chester, Pa.
70	203366	KVNM	St. s.	AURORA.....	234	159	98.0	25.0	12.0	1906	Camden, N. J.
71	203387	KVNR	St. s.	Theo Lee.....	197	134	101.1	25.0	12.0	1906	Noank, Conn.
72	203423	KVNS	St. s.	MARION.....	1,185	805	222.5	33.0	21.3	1906	Sparrows Point, Md.
73	203447	KVPD	So. b.	Cacoosing.....	721	623	177.0	35.0	14.2	1906	Noank, Conn.

Merchant Vessels

19

Line No.	Service	Crew	Horse-power	Name of owner	Home port	Address of owner
1	Tow.	12	900	Erie R. R. Co. (N. Y.)	New York, N. Y.	50 Church Street.
2	Frt.	8		Putnam Lumber Co. (Fla.)	Jacksonville, Fla.	Shamrock, Fla.
3	Frt.	75	5,000	New England S. S. Co. (Conn.)	Fall River, Mass.	Pier 3.
4	Tnk.	16		Standard Oil Co. (Calif.)	San Francisco, Calif.	225 Bush Street.
5	Tow.	13	650	Pennsylvania R. R. Co. (Pa.)	New York, N. Y.	Jersey City, N. J.
6	Fsh.	26	335	McNeal, Edwards Co. (Va.)	Reevdille, Va.	Mills, Va.
7	Fsh.	8	450	Seaboard Oil & Guano Co. (Va.)	do.	Catalina Terminal, Wilmington, Calif.
8	Pas.	21	1,500	Wilmington Transportation Co. (Calif.)	Los Angeles, Calif.	Ocean Steamship Terminal-Reading Terminal.
9	Frt.	54	5,000	Ocean S. S. Co. of Savannah (Ga.)	Savannah, Ga.	112 South Gay Street.
10	Frt.	7		Reading Co. (Pa.)	Philadelphia, Pa.	
11	Pas.	54	3,500	Merchants & Mines Transportation Co. (Md.)	Baltimore, Md.	
12	Tow.	6	500	Pennsylvania R. R. Co. (Pa.)	Philadelphia, Pa.	Broad Street.
13	Frt.	6		George C. Dortch	New London, Conn.	761 Montauk Avenue.
14	Pas.	6	250	Gulf & Interstate Railway Co.	Galveston, Tex.	604 Santa Fe Building.
15	Frt.	5		Reading Co. (Pa.)	Philadelphia, Pa.	Reading Terminal.
16	Frt.	4		Brooks-Scanlon Corporation (Del.)	Jacksonville, Fla.	Foley, Fla.
17	Cod.	19	690	Gorton Pew Vessels Co. (Mass.)	Gloucester, Mass.	Rowe Square.
18	Frt.	9		Boston Maritime Corporation (Me.)	Boston, Mass.	131 State Street.
19	Frt.	6		Ella A. Olsen	Tampa, Fla.	3316 Empadrado Street.
20	Frt.	25	675	Pacific-American Fisheries Co. (Me.)	Seattle, Wash.	South Bellingham, Wash.
21	Frt.	7	160	Thomas G. Carpenter & Co. (N. Y.)	New York, N. Y.	c/o George E. Huntley, 464 Forty-sixth Street (B).
22	Tow.	13	500	Great Neck Towing Line (N. Y.)	do.	11 Moore Street.
23	Tow.	18	400	Libby, McNeill & Libby (Me.)	San Francisco, Calif.	465 California Street.
24	Frt.	3		P. F. Martin Barge Corporation (Del.)	Philadelphia, Pa.	111 Walnut Street.
25	Tow.	20	1,000	Reading Co. (Pa.)	do.	Reading Terminal.
26	Frt.	20	450	Lillian D. Barker	San Francisco, Calif.	Oakland, Calif.
27	Frt.	6	750	Associated Oil Co. (Calif.)	do.	79 Montgomery Street.
28	Tow.	10	700	Keeler Transportation Line (N. Y.)	New York, N. Y.	1 Broadway.
29	Tow.	7	650	Wood Towing Corporation (Va.)	Norfolk, Va.	Roanoke Dock.
30	Tow.	7	500	Standard Transportation Co. (Del.)	New York, N. Y.	26 Broadway.
31	Tow.	2	400	Atlantic Refining Co. (Pa.)	Philadelphia, Pa.	260 South Broad Street.
32	Frt.	5		Reading Co. (Pa.)	do.	Reading Terminal.
33	Frt.	7		Thames Towboat Co. (Conn.)	New London, Conn.	224 Bank Street.
34	Tnk.	15		Charles Nelson Co. (Calif.)	San Francisco, Calif.	230 California Street.
35	Frt.	31	2,500	Standard Oil Co. (Calif.)	do.	Standard Oil Building.
36	Frt.	18	235	Goodyear Redwood Lumber Co. (Me.)	do.	215 Market Street.
37	Frt.	6		Reading Co. (Pa.)	Philadelphia, Pa.	Reading Terminal.
38	Frt.	8		R. R. Freeman	Boston, Mass.	131 State Street.
39	Frt.	8	600	Baltimore & Ohio R. R. Co. (Md.)	Baltimore, Md.	Baltimore and Charles Streets.
40	Frt.	5		Brooks-Scanlon Corporation (Del.)	Jacksonville, Fla.	Foley, Fla.
41	Frt.	9		Boston Maritime Corporation (Me.)	Boston, Mass.	131 State Street.
42	Pas.	6	300	Anvil Sea Food Corporation (Wash.)	Seattle, Wash.	2231 Marginal Way.
43	Tow.	11	900	Washington Tug & Barge Co. (Wash.)	do.	Pier 40.
44	Frt.	6		I. L. Snow Co. (Me.)	Rockland, Me.	79 Mechanic Street.
45	Frt.	19	500	Loop Lumber Co. (Calif.)	San Francisco, Calif.	Central Basin.
46	Frt.	4		Reading Co. (Pa.)	Philadelphia, Pa.	Reading Terminal.
47	Tow.	5	500	New York, New Haven & Hartford R. R. Co. (Conn.)	New Haven, Conn.	Meadow and Water Streets.
48	Tow.	5	500	do.	do.	Do.
49	Pas.	28	1,400	Puget Sound Navigation Co. (Nev.)	Seattle, Wash.	Colman Dock.
50	Cod.	21	500	O'Hara Bros. Co. (Mass.)	Boston, Mass.	22 Fish Pier, South Boston, Mass.
51	Frt.	21	450	A. B. Johnson	San Francisco, Calif.	1 Drumm Street.
52	Tow.	6	840	Delaware, Lackawanna & Western R. R. Co. (Pa.)	New York, N. Y.	90 West Street.
53	Frt.	11	600	Baltimore & Ohio R. R. Co. (Md.)	Baltimore, Md.	Baltimore and Charles Streets.
54	Pas.	9	550	City of New York	New York, N. Y.	City Hall.
55	Plt.	21	550	Savannah Bar Pilots	Savannah, Ga.	228 East Bay Street.
56	Frt.	21	1,000	New England S. S. Co. (Conn.)	New London, Conn.	State Street.
57	Tnk.	8		Texas Oil Co. (Del.)	Wilmington, Del.	7 West Tenth Street.
58	Frt.	17	400	J. O. Davenport	San Francisco, Calif.	16 California Street.
59	Cod.	7		Gorton Pew Vessels Co. (Mass.)	Gloucester, Mass.	Rowe Square.
60	Tow.	11	450	Relchert Towing Line (N. Y.)	New York, N. Y.	Dupont St. and East River (B.).
61	Pas.	39	5,000	Alaska S. S. Co. (Nev.)	do.	120 Broadway.
62	Tow.	5	900	Pennsylvania R. R. Co. (Pa.)	do.	Pennsylvania Station.
63	Pas.	5	300	Atkins & Wagner (N. Y.)	do.	West New Brighton, N. Y.
64	Frt.	17	550	Francis A. Wilson	San Francisco, Calif.	Russ Building.
65	Tow.	7	1,700	Pennsylvania R. R. Co. (Pa.)	New York, N. Y.	Jersey City, N. J.
66	Tow.	7	600	do.	do.	Do.
67	Tow.	10	50	Relchert Towing Line (N. Y.)	do.	Foot Dupont Street, E. R. (B.).
68	Frt.	12		Antone F. Sylvia	New Bedford, Mass.	274 Orchard Street.
69	Tow.	7	500	Ocean S. S. Co. of Savannah (Ga.)	New York, N. Y.	Savannah, Ga.
70	Tow.	7	500	Lehigh Valley R. R. Co. (N. J.)	do.	143 Liberty Street.
71	Frt.	7	600	Lee Transit Corporation (N. Y.)	do.	44 Whitehall Street.
72	Frt.	29	1,200	Colonial Navigation Co. (N. Y.)	do.	Pier 11 North River, foot Liberty Street.
73	Frt.	3		Reading Co. (Pa.)	Philadelphia, Pa.	Reading Terminal.

Merchant Vessels

Line No.	Official No.	Signal letters	Rig	Name of vessel	Tonnage		Dimensions			When built	Where built
					Gross	Net	Length	Breadth	Depth		
1	203400	KVPH	Sc. b.	SWEDEROFK.....	1,566	1,520	227.0	38.1	19.6	1906	Camden, N. J.....
2	203506	KVPM	St. s.	Hoquiam.....	644	440	174.0	38.2	13.3	1906	Fairhaven, Calif.....
3	203545	KVPT	Sc. b.	CARPENDER.....	1,566	1,520	227.0	38.1	19.6	1906	Camden, N. J.....
4	203534	KVQB	St. s.	Washington.....	539	367	159.0	35.3	12.4	1906	Seattle, Wash.....
5	203583	KVQH	St. s.	BROOKS SCANLON.....	581	331	151.9	29.6	18.2	1906	Port Richmond, N. Y.....
6	203584	KVQJ	St. s.	GOVERNOR COBB.....	2,522	1,556	289.1	54.0	18.0	1906	Chester, Pa.....
7	203594	KVQN	St. s.	NEW YORK CENTRAL NO. 5.....	410	278	100.4	30.5	11.5	1906	Port Richmond, N. Y.....
8	203637	KVRG	St. s.	WATUPPA.....	190	129	105.0	22.6	11.8	1906	do.....
9	203647	KVRH	St. s.	Kookaburra.....	180	122	96.4	30.4	9.7	1906	Tottenville, N. Y.....
10	203681	KVRL	St. s.	MOMUS.....	6,413	3,893	410.0	53.2	25.6	1906	Philadelphia, Pa.....
11	1:7440	KVRW	St. s.	CHIPPEWA.....	776	504	200.0	50.1	17.1	1900	Toledo, Ohio.....
12	100730	KVSB	St. s.	IROQUOIS.....	1,767	1,202	213.8	46.0	15.2	1901	do.....
13	203747	KVSF	St. s.	Daisy Freeman.....	613	436	173.5	38.6	13.3	1906	Fairhaven, Calif.....
14	203766	KVSJ	St. s.	POCOMOKE.....	293	199	125.0	25.0	12.6	1906	Camden, N. J.....
15	203772	KVSM	St. s.	KNICKERBOCKER.....	310	192	130.0	32.9	10.0	1907	Noank, Conn.....
16	203782	KVSR	St. s.	Carrie T. Meseck.....	163	111	87.0	23.6	12.0	1906	Port Richmond, N. Y.....
17	203791	KVST	St. s.	HAVANA.....	6,678	4,075	413.0	50.2	17.5	1906	Philadelphia, Pa.....
18	203795	KVSW	St. s.	TUSCAN.....	2,415	1,355	275.5	42.1	18.0	1907	Sparrows Point, Md.....
19	203805	KVTB	St. s.	WYOMING.....	398	270	140.0	26.8	15.5	1906	Port Richmond, N. Y.....
21	203806	KVTO	Gas.	Molokai.....	269	162	105.9	24.4	14.2	1907	Fairhaven, Calif.....
22	203811	KVTD	St. s.	DELAWARE.....	1,907	1,382	250.5	40.0	25.0	1907	Wilmington, Del.....
23	203813	KVTF	St. s.	DOROTHY ALEXANDER.....	5,453	2,546	391.9	43.2	19.7	1907	Camden, N. J.....
24	203826	KVTH	St. s.	Salutation.....	184	125	107.5	22.5	11.0	1907	do.....
25	203846	KVTM	St. s.	EL CHICO.....	152	103	81.5	21.2	12.6	1907	Wilmington, Del.....
26	203856	KVTR	St. s.	OSABAW.....	2,667	2,043	300.0	41.0	25.8	1907	Quincy, Mass.....
27	203859	KVTS	St. s.	Helene.....	672	307	172.1	38.0	13.2	1906	Hoquiam, Wash.....
28	203925	KVWJ	St. s.	PAWNEE.....	1,907	1,382	250.5	40.0	25.0	1907	Wilmington, Del.....
29	203928	KVWL	St. s.	Wellesley.....	770	432	186.3	38.0	13.8	1907	Prosper, Ore.....
30	203969	KVWT	St. s.	HOOK MOUNTAIN.....	425	289	136.5	29.0	9.6	1907	Philadelphia, Pa.....
31	200971	KWBO	St. s.	MEXICAN.....	8,601	5,427	472.3	57.2	32.3	1907	San Francisco, Calif.....
32	203988	KWBH	St. s.	RELIEF.....	889	322	184.6	30.2	20.6	1907	Wilmington, Del.....
33	203972	KWBD	St. s.	CITY OF ATLANTA.....	1,971	1,161	269.0	46.0	14.8	1907	Camden, N. J.....
34	203999	KWBL	Ol. s.	Pejepscot.....	182	66	102.0	24.2	12.3	1907	South Portland, Me.....
35	204026	KWBP	St. s.	PACKERTON.....	430	292	100.2	30.4	11.4	1907	Port Richmond, N. Y.....
36	204047	KWBR	St. s.	YALE.....	3,818	514	376.0	61.3	20.2	1906	Chester, Pa.....
37	204087	KWCG	St. s.	CAMDEN.....	2,153	1,143	320.5	40.0	16.1	1907	Bath, Me.....
38	204088	KWCH	Sc. b.	S. T. Co. No. 2.....	526	430	148.5	36.0	12.2	1907	do.....
39	204110	KWCL	St. s.	Daniel Kern.....	297	112	153.2	26.0	11.5	1879	Baltimore, Md.....
40	204200	KWDL	St. s.	NEW HAVEN.....	2,930	1,986	275.7	45.1	16.7	1907	Chester, Pa.....
41	204242	KWDP	St. s.	MARYLAND.....	1,369	827	249.5	40.1	14.1	1907	Sparrows Point, Md.....
42	204256	KWDR	St. s.	CREOLE.....	6,362	3,849	407.0	53.0	26.7	1907	Quincy, Mass.....
43	204267	KWFB	St. s.	ARIOSA.....	262	178	108.0	25.0	12.2	1907	Camden, N. J.....
44	204278	KWFH	St. s.	Yellowstone.....	767	456	188.6	38.2	13.6	1907	Fairhaven, Calif.....
45	204324	KWFR	Ol. s.	Vanessa.....	102	70	115.0	22.8	6.7	1907	Solomons, Md.....
46	204328	KWFT	St. s.	Bandon.....	642	350	172.8	39.7	11.0	1907	North Bend, Ore.....
47	204105	KWFF	St. s.	Russell 7.....	119	81	83.0	22.2	10.0	1907	Noank, Conn.....
48	204384	KWGF	St. s.	PATCHOGUE.....	190	129	90.5	24.5	11.6	1907	Camden, N. J.....
49	117141	KWGH	St. s.	Sea King.....	124	84	95.6	21.8	10.4	1902	Baltimore, Md.....
50	204425	KWGN	St. s.	SECURITY.....	397	270	140.5	26.0	15.9	1907	Port Richmond, N. Y.....
51	204437	KWGO	St. s.	CITY OF SAVANNAH.....	5,654	4,379	381.5	49.0	15.8	1907	Chester, Pa.....
52	204464	KWHP	St. s.	F. S. LOOP.....	794	445	193.0	39.0	13.6	1907	Marshfield, Ore.....
53	204509	KWHF	St. s.	Annie Christenson.....	839	452	188.7	39.8	12.8	1907	Winlow, Wash.....
54	204579	KWHT	St. s.	EVERETT.....	5,065	3,097	373.2	52.7	29.8	1907	Quincy, Mass.....
55	204605	KWJC	St. s.	BERN.....	224	152	104.6	24.6	11.8	1907	Philadelphia, Pa.....
56	204629	KWJF	St. s.	CALISTOGA.....	2,680	1,516	298.0	45.0	16.1	1907	Sparrows Point, Md.....
57	204647	KWJH	Ol. s.	NEW ENGLAND.....	341	232	118.0	31.4	11.3	1907	Quincy, Mass.....
58	204660	KWJN	St. s.	SAN LORENZO.....	6,576	4,016	401.0	54.0	26.3	1907	Newport News, Va.....
59	204685	KWJQ	St. s.	Tahce.....	751	419	179.0	38.2	13.3	1907	Fairhaven, Calif.....
60	204662	KWJR	Sc. b.	Conewago.....	956	869	193.2	35.0	17.6	1907	Noank, Conn.....
61	204695	KWJT	St. s.	E. P. Ripley.....	179	121	115.5	24.0	11.6	1907	Marshfield, Ore.....
62	204718	KWLB	St. s.	SOCONY 17.....	175	119	96.0	23.0	11.2	1907	Baltimore, Md.....
63	204764	KWLN	St. s.	SOCONY 18.....	175	119	96.0	23.0	11.2	1907	do.....
64	204800	KWLP	St. s.	Gollah.....	414	221	134.9	27.1	15.2	1907	Camden, N. J.....
65	204801	KWLQ	St. s.	HERCULES.....	409	81	134.9	26.1	15.5	1907	do.....

Merchant Vessels

21

Line No.	Service	Crew	Horse-power	Name of owner	Home port	Address of owner
1	Frt.	6	-----	Detroit Sulphite Transportation Co. (Mich.)	Detroit, Mich.	9125 West Jefferson Avenue.
2	Frt.	10	400	Signal Steamship Co. (Calif.)	San Francisco, Calif.	Oakland Bank Building, Oakland, Calif.
3	Frt.	5	-----	P. F. Martin Barge Corporation (Del.)	Philadelphia, Pa.	111 Walnut Street.
4	Frt.	20	480	Little River S. S. Co. (Calif.)	San Francisco, Calif.	405 Montgomery Street.
5	Tow.	20	1,100	Brooks-Scanlon Corporation (Del.)	Jacksonville, Fla.	Foley, Fla.
6	Pas.	86	\$ 5,000	Peninsular & Occidental S. S. Co. (Conn.)	New Haven, Conn.	205 Church Street.
7	Tow.	10	300	New York Central R. R. Co. (N. Y.)	New York, N. Y.	6 Beaver Street.
8	Tow.	10	650	Elmer A. Kesler	do.	1 Broadway.
9	Tow.	6	240	Atlantic Lighterage Corporation (N. Y.)	do.	17 Battery Place.
10	Pas.	130	5,000	Southern Pacific Co. (Ky.)	do.	Pier 49, North River.
11	Fer.	25	1,650	Puget Sound Navigation Co. (Nev.)	Seattle, Wash.	Colman Dock.
12	Frt.	27	1,500	do.	do.	Do.
13	Frt.	22	425	W. S. Scammell (Trustee)	San Francisco, Calif.	73 Steuart Street.
14	Tow.	14	500	American Dredging Co. (Pa.)	Philadelphia, Pa.	308 Chestnut Street.
15	Frt.	6	500	New York & Hastings Steamboat Co. (N. Y.)	New York, N. Y.	25 Broadway.
16	Tow.	6	637	Curtis Bay Towing Co. (Md.)	Baltimore, Md.	Continental Building.
17	Frt.	133	10,000	Atlantic, Gulf & West Indies S. S. Lines (Me.)	New York, N. Y.	25 Broadway.
18	Frt.	40	2,700	Merchants & Miners Transportation Co. (Md.)	Baltimore, Md.	112 South Gay Street.
19	Tow.	16	900	Bee Line Transportation Co. (Del.)	Perth Amboy, N. J.	Box 262.
20	Fsh.	17	6200	Walter W. Keene	Honolulu, Hawaii	511 East Sixth Street, Los Angeles, Calif.
22	Frt.	22	\$1,200	Clyde S. S. Co. (Me.)	New York, N. Y.	Pier 36, North River.
23	Pas.	120	5,000	Pacific S. S. Co. (Me.)	Seattle, Wash.	1519 Railroad Avenue South.
24	Tow.	9	500	James McWilliams, Blue Line (N. J.)	New York, N. Y.	1 Broadway.
25	Tow.	9	550	Southern Pacific Co. (Ky.)	do.	Pier 49, North River.
26	Frt.	32	1,200	Mallory Steamship Co. (Me.)	do.	Pier 36, North River.
27	Frt.	19	450	Emil T. Kruse	San Francisco, Calif.	24 California Street.
28	Frt.	23	1,200	Clyde S. S. Co. (Me.)	New York, N. Y.	Pier 36, North River.
29	Frt.	20	440	J. R. Hanley Co. (Calif.)	San Francisco, Calif.	24 Market Street.
30	Pas.	14	550	McAllister Navigation Co. (N. Y.)	New York, N. Y.	24 State Street.
31	Frt.	49	4,600	American Hawaiian S. S. Co. (N. J.)	do.	10 Bridge Street.
32	Wrk.	20	1,600	Merritt Chapman & Scott Corporation (Del.)	do.	17 Battery Place.
33	Frt.	46	3,000	Chesapeake S. S. Co. (Md.)	Baltimore, Md.	619 Light Street.
34	Tow.	7	360	Pejepscot Paper Co. (Me.)	Bath, Me.	Topsham, Me.
35	Frt.	6	435	Lehigh Valley R. R. Co. of N. J. (N. J.)	New York, N. Y.	143 Liberty Street.
36	Pas.	124	\$10,000	Los Angeles S. S. Co. (Calif.)	Los Angeles, Calif.	Box 218, Wilmington, Calif.
37	Pas.	110	4,000	Eastern S. S. Lines (Me.)	Portsmouth, N. H.	India Wharf, Boston, Mass.
38	Frt.	8	-----	Pejepscot Paper Co. (Me.)	Bath, Me.	Topsham, Me.
39	Tow.	10	750	Bellingham Tug & Barge Co. (Wash.)	Seattle, Wash.	1214 Cornwall Avenue, Bellingham, Wash.
40	Frt.	22	1,600	New England S. S. Co. (Conn.)	New London, Conn.	State Street.
41	Pas.	41	1,900	New York, Philadelphia & Norfolk R. R. Co. (Va.)	Cape Charles, Va.	-----
42	Pas.	140	7,600	Southern Pacific Co. (Ky.)	New York, N. Y.	Pier 49, North River.
43	Tow.	12	500	Henry Du Bois Sons Co. (N. Y.)	do.	17 State Street.
44	Frt.	21	700	Sudden Lumber Co. (Calif.)	San Francisco, Calif.	Third and Mariposa Streets.
45	Frt.	14	6150	Southport Fish Scrap & Oil Co. (N. C.)	Beaufort, N. C.	Southport, N. C.
46	Frt.	19	475	Moore Mill & Lumber Co. (Oreg.)	San Francisco, Calif.	68 Post Street.
47	Tow.	10	900	Newtown Creek Towing Co. (N. Y.)	New York, N. Y.	1 Front Street, Island City, N. Y.
48	Tow.	7	500	Long Island R. R. Co. (N. Y.)	do.	Foot Borden Avenue, Long Island City, N. Y.
49	Tow.	13	340	Suderman & Young Towing Co. (Tex.)	Galveston, Tex.	905 United States National Bank Building.
50	Tow.	16	1,000	H. L. Pontin	New York, N. Y.	90 West Street.
51	Pas.	84	5,000	Ocean Steamship Co. of Savannah (Ga.)	Savannah, Ga.	Ocean Steamship Terminals.
52	Frt.	20	500	William Chatham	San Francisco, Calif.	Central Basin.
53	Frt.	21	600	Sudden & Christensen (Calif.)	do.	310 Sansome Street.
54	Frt.	45	2,700	Mystic S. S. Co., trustee	Boston, Mass.	250 Stuart Street.
55	Tow.	12	600	Reading Co. (Pa.)	Philadelphia, Pa.	Reading Terminal.
56	Pas.	16	2,600	Southern Pacific Golden Gate Ferries Ltd. (Calif.)	San Francisco, Calif.	65 Pine Street.
57	Frt.	7	340	Gotham Marine Corp. (N. Y.)	New York, N. Y.	15 Moore Street.
58	Pas.	131	6,250	New York & Porto Rico S. S. Co. (Me.)	do.	Foot Wall Street.
59	Frt.	10	400	Signal S. S. Co. (Calif.)	San Francisco, Calif.	Oakland, Calif.
60	Frt.	5	-----	Reading Co. (Pa.)	Philadelphia, Pa.	Reading Terminal.
61	Tow.	6	800	Atchison, Topeka & Santa Fe R. R. Co. (Kans.)	San Francisco, Calif.	114 Sansome Street.
62	Tow.	8	650	Standard Transportation Co. (Del.)	New York, N. Y.	26 Broadway.
63	Tow.	7	650	do.	do.	Do.
64	Tow.	15	1,000	Wood Towing Corporation (Va.)	Norfolk, Va.	Roanoke Dock.
65	Tow.	5	600	Western Pacific R. R. Co. (Calif.)	San Francisco, Calif.	220 Montgomery Street.

Merchant Vessels

Line No.	Official No.	Signal letters	Rlg	Name of vessel	Tonnage		Dimensions			When built	Where built
					Gross	Net	Length	Breadth	Depth		
					Feet			Feet			
1	204835	KWLS	St. s.	CATHERINE G. SUDDEN. Ⓞ	2,062	1,218	277.0	43.0	17.3	1907	Newport News, Va.
2	204844	KWLT	St. b.	Cocalico	956	869	193.2	35.0	17.6	1907	Noank, Conn.
3	204846	KWLV	St. s.	MELROSE. Ⓞ	5,057	3,096	373.2	52.7	29.8	1907	Quincy, Mass.
4	204919	KWMB	St. s.	Caspar	648	362	175.1	38.3	12.4	1907	Aberdeen, Wash.
5	204890	KWMD	St. s.	SOCONY 19	176	119	95.0	23.0	11.2	1908	Baltimore, Md.
6	204896	KWMQ	St. b.	ALTAMAHA	2,667	2,542	300.0	41.0	25.8	1908	Quincy, Mass.
7	204890	KWMJ	Ol. s.	CONTRA COSTA	832	497	190.1	37.2	13.3	1908	San Francisco, Calif.
8	204900	KWML	St. s.	Border King	938	549	163.7	36.9	21.4	1908	Hoquiam, Wash.
9	204923	KWMP	St. s.	MAUNA KEA	1,566	940	239.3	36.2	16.7	1908	San Francisco, Calif.
10	204955	KWMB	St. s.	CHIRIKOF. Ⓞ	6,566	3,474	412.8	53.1	29.2	1908	Newport News, Va.
11	204974	KWMS	St. s.	ONTARIO	415	282	134.9	27.1	15.2	1908	Camden, N. J.
12	205002	KWNB	St. s.	Katherine	531	292	160.4	36.0	12.5	1908	Fairhaven, Calif.
13	205041	KWNJ	St. s.	Shasta. Ⓞ	878	517	192.3	41.0	14.0	1908	Hoquiam, Wash.
14	205045	KWNL	St. b.	Cleona	956	869	193.2	35.0	17.6	1908	Noank, Conn.
15	100681	KWNT	St. s.	PALACE	195	110	151.0	20.0	11.2	1899	Chester, Pa.
16	205082	KWPO	St. s.	Daisy	679	379	175.0	38.7	14.0	1908	Bandon, Oreg.
17	205095	KWPF	St. s.	SANTA INEZ. Ⓞ	1,742	982	240.0	41.0	16.5	1908	Seattle, Wash.
18	205150	KWPL	St. b.	Hauto	830	732	180.2	35.0	14.7	1908	Noank, Conn.
19	205212	KWPR	St. s.	Tamsqua	830	732	180.2	35.0	14.7	1908	do.
20	205240	KWPS	St. s.	Lorraine Rita	286	194	127.0	26.1	13.8	1908	Baltimore, Md.
21	205311	KWQF	St. s.	ORUSADER	294	199	122.3	25.0	14.0	1908	Camden, N. J.
22	205366	KWQM	St. b.	Easton	830	732	180.2	35.0	14.7	1908	Noank, Conn.
23	205490	KWQS	St. b.	Nesquehoning	967	890	195.6	35.0	17.6	1908	do.
24	205552	KWRB	St. b.	Greenwood	967	890	195.6	35.0	17.6	1908	do.
25	205637	KWRC	St. s.	POWERFUL	176	120	89.4	24.1	12.1	1908	Port Richmond, N. Y.
26	205707	KWRG	Sch.	Frank Brainerd	254	198	123.4	30.9	8.7	1908	Rockland, Me.
27	205805	KWRT	St. s.	Carlos	805	541	198.4	39.2	14.8	1908	San Francisco, Calif.
28	205849	KWSC	St. s.	Puget	471	395	121.5	34.4	9.0	1908	Seattle, Wash.
29	205896	KWSM	St. s.	SOUTHLAND	2,081	1,215	291.2	51.0	16.1	1908	Newport News, Va.
30	205899	KWSN	St. b.	700 (steel)	934	881	187.2	34.0	16.3	1908	Camden, N. J.
31	205946	KWTD	St. b.	701 (steel)	934	881	187.2	34.0	16.3	1908	do.
32	205947	KWTF	St. b.	702 (steel)	934	881	187.2	34.0	16.3	1908	do.
33	206007	KWTF	St. b.	704 (steel)	934	881	187.2	34.0	16.3	1909	do.
34	206006	KWTR	St. b.	705 (steel)	934	881	187.2	34.0	16.3	1909	do.
35	206031	KWTV	St. b.	707 (steel)	934	881	187.2	34.0	16.3	1909	do.
36	206032	KWVB	St. b.	706 (steel)	934	881	187.2	34.0	16.3	1909	do.
37	206033	KWVD	Ol. s.	Mary De Costa	101	62	88.6	22.8	10.4	1909	Gloucester, Mass.
38	206082	KWVJ	St. s.	NEW LONDON	2,818	1,893	278.5	44.0	19.0	1909	Wilmington, Del.
39	206094	KWVP	St. s.	Hyak	207	141	132.2	20.8	5.5	1909	Portland, Oreg.
40	81632	KWVT	St. s.	WALTHAM	353	186	128.0	26.3	15.0	1898	Philadelphia, Pa.
41	206239	LBCF	St. s.	NEW YORK	2,218	1,893	278.5	44.0	19.0	1909	Wilmington, Del.
42	206266	LBCQ	St. s.	BELFAST. Ⓞ	2,157	1,147	320.6	40.0	16.1	1909	Bath, Me.
43	206270	LBCR	St. s.	William Blundon	240	129	127.4	22.8	10.4	1909	Solomons, Md.
44	206347	LBDJ	Sch.	Laforest L. Simmons	132	104	88.9	27.8	7.5	1909	Milford, Del.
45	206473	LBFK	St. s.	Saginaw	886	498	191.4	39.1	14.2	1907	Hoquiam, Wash.
46	206627	LBFF	St. s.	LEGONIA II	244	119	140.4	21.5	13.3	1909	Wilmington, Del.
47	206652	LBFT	St. b.	I. D. FLETCHER	1,034	1,034	215.6	35.0	15.7	1909	Sparrows Point, Md.
48	206765	LBGN	St. s.	EMPIRE. Ⓞ	288	196	110.0	25.0	13.7	1909	Port Richmond, N. Y.
49	206818	LBGQ	St. s.	PARKSLEY	296	201	125.0	25.0	12.6	1909	Camden, N. J.
50	206876	LBGS	St. s.	GEORGE L. POTTER	220	149	112.3	24.1	11.5	1909	Baltimore, Md.
51	81705	LBGV	St. s.	MAX M. BROAD	2,293	1,609	242.0	42.0	26.6	1900	Cleveland, Ohio.
52	206997	LBHF	St. s.	WILHELMINA. Ⓞ	6,725	4,212	426.1	54.1	33.5	1908	Newport News, Va.
53	207058	LBHP	St. b.	TULSA	607	607	164.8	32.1	12.8	1909	Point Richmond, N. Y.
54	207060	LBHQ	St. s.	FULTON	229	156	93.3	25.2	12.1	1909	do.
55	207122	LBHT	St. s.	Bonita	319	199	109.0	32.4	11.3	1907	New London, Conn.
56	207187	LBHJ	St. s.	COASTWISE. Ⓞ	4,015	2,444	359.0	49.2	25.9	1910	Camden, N. J.
57	207254	LBJQ	St. s.	Rhodora	116	70	103.9	23.5	11.0	1910	Essex, Mass.
58	207270	LBJR	St. s.	TRANSPORTATION. Ⓞ	4,015	2,444	359.0	49.2	25.9	1910	Camden, N. J.
59	207282	LBJT	St. s.	NORTH LAND. Ⓞ	3,121	1,753	304.4	47.2	15.6	1910	Wilmington, Del.
60	207299	LBKD	St. s.	Salvor	532	235	132.3	33.3	15.1	1910	Tottenville, N. Y.
61	207312	LBKG	Sch.	Anna R. Heldritter	694	610	185.0	37.1	13.5	1910	Sharptown, Md.
62	207355	LBKN	St. b.	Coaldale	831	733	182.8	35.0	14.7	1910	Noank, Conn.
63	207362	LBKQ	St. s.	CITY OF MONTGOMERY. Ⓞ	5,425	4,025	371.6	49.7	15.4	1910	Newport News, Va.
64	207363	LBKR	St. s.	CITY OF ST. LEWIS. Ⓞ	5,425	4,025	371.6	49.7	15.4	1910	do.
65	207392	LBMD	St. s.	CAPE CHARLES	296	201	125.0	25.0	12.6	1910	Camden, N. J.
66	207475	LBMS	Sch.	Elsie	135	66	106.5	25.0	11.5	1910	Essex, Mass.
67	207489	LBMV	St. s.	KENTUCKIAN. Ⓞ	6,479	4,039	414.5	53.7	28.1	1910	Sparrows Point, Md.

Merchant Vessels

Line No.	Service	Crew	Horse-power	Name of owner	Home port	Address of owner
1	Frt.	22	1,400	Sudden & Christenson (Calif.)	San Francisco, Calif.	310 Sansome Street.
2	Frt.	4		Reading Co. (Pa.)	Philadelphia, Pa.	Reading Terminal.
3	Frt.	40	2,700	Mystic S. S. Co., trustee	Boston, Mass.	250 Stuart Street.
4	Frt.	18	450	Caspar Lumber Co. (Calif.)	San Francisco, Calif.	582 Market Street.
5	Tow.	7	650	Standard Transportation Co. (Del.)	New York, N. Y.	26 Broadway.
6	Frt.	6		Altamaha Transportation Co. (Del.)	Mobile, Ala.	Clio and Magnolia Streets.
7	Tnk.	10	6500	Standard Oil Co.	San Francisco, Calif.	Standard Oil Building.
8	Frt.	27	500	Border Line Transportation Co. (Wash.)	Seattle, Wash.	1160 Stewart Building.
9	Pas.	76	2,200	Inter-Island Steam Navigation Co. (Hawaii)	Honolulu, Hawaii	Fort and Merchant Streets.
10	Frt.	25	3,500	Alaska Packers Association (Calif.)	San Francisco, Calif.	111 California Street.
11	Tow.	17	1,000	Tugboat Ontario (Del.)	Mobile, Ala.	Clio and Magnolia Streets.
12	Frt.	18	450	Redwood S. S. Co. (Calif.)	San Francisco, Calif.	681 Market Street.
13	Frt.	19	550	E. K. Wood Lumber Co. (Calif.)	do.	1 Drumm Street.
14	Frt.	4		Reading Co. (Pa.)	Philadelphia, Pa.	Reading Terminal.
15	Fsh.	8	1,000	Louis Castellano	New York, N. Y.	116 Bloomfield Street, Hoboken, N. J.
16	Frt.	20	375	South Coast S. S. Co. (Calif.)	San Francisco, Calif.	Pier 17.
17	Frt.	29	950	Andrew F. Mahony Co. (Calif.)	do.	1 Drumm Street.
18	Frt.	4		Lehigh Coal & Navigation Co. (Pa.)	New York, N. Y.	143 Liberty Street.
19	Frt.	3		do.	do.	Do.
20	Tow.	15	750	Edward Koven	do.	1161 Sherman Avenue.
21	Tow.	13	500	Fringie Barge Line Co. (Ohio)	Cleveland, Ohio	Rockefeller Building.
22	Frt.	3		Lehigh Coal & Navigation Co. (Pa.)	New York, N. Y.	143 Liberty Street.
23	Frt.	2		do.	do.	Do.
24	Frt.	3		do.	do.	Do.
25	Tow.	6	250	Lehigh Valley R. R. Co. (N. J.)	do.	Do.
26	Frt.	4		Merritt T. Ober	Bar Harbor, Me.	Northeast Harbor, Me.
27	Frt.	22	700	Donovan S. S. Co. (Wash.)	San Francisco, Calif.	582 Market Street.
28	Fer.	10	340	Puget Sound Navigation Co. (Nev.)	Seattle, Wash.	Colman Dock.
29	Pas.	69	3,000	Norfolk & Washington S. S. Co.	Washington, D. C.	Seventh Street Wharf.
30	Frt.	4		Bee Line Transportation Co. (Del.)	Perth Amboy, N. J.	Box 282.
31	Frt.	4		do.	do.	Do.
32	Frt.	4		do.	do.	Do.
33	Frt.	4		do.	do.	Do.
34	Frt.	4		do.	do.	Do.
35	Frt.	4		do.	do.	Do.
36	Frt.	4		do.	do.	Do.
37	Cod.	19	140	O'Hara Bros. Co. (Mass.)	Boston, Mass.	22 Fish Pier, South Boston, Mass.
38	Frt.	18	2,000	Central Vermont Transportation Co. (Me.)	Portland, Me.	85 Exchange Street.
39	Pas.	12	750	Kitsap County Transportation Co. (Wash.)	Seattle, Wash.	Canadian National Dock.
40	Tow.	16	850	Edwin Smith	New York, N. Y.	15 Moore Street.
41	Frt.	18	2,000	Central Vermont Transportation Co. (Me.)	Portland, Me.	85 Exchange Street.
42	Pas.	120	64,000	Eastern S. S. Lines (Me.)	Portsmouth, N. H.	India Wharf, Boston, Mass.
43	Fsh.	27	500	Seaboard Oil & Guano Co. (Va.)	Reedville, Va.	Mills, Va.
44	Frt.	4		Richard E. Warner	Fall River, Mass.	Taunton, Mass.
45	Frt.	22	750	Charles Nelson Co. (Calif.)	San Francisco, Calif.	230 California Street.
46	Pas.	6	500	E. N. Goodsell (Del.)	Burlington, Vt.	
47	Frt.	9		Barrett Co. (N. J.)	New York, N. Y.	40 Rector Street.
48	Tow.	18	800	Sabine Towing Co. (Tex.)	Port Arthur, Tex.	Box 262.
49	Tow.	14	500	New York, Philadelphia & Norfolk R. R. Co. (Va.)	Cape Charles, Va.	
50	Tow.	11	600	Baltimore & Ohio R. R. Co. (Md.)	Baltimore, Md.	Baltimore and Charles Sts
51	Frt.	22	900	American S. S. Co. (N. Y.)	Buffalo, N. Y.	Marine Trust Building.
52	Pas.	100	6,000	Matson Navigation Co. (Calif.)	San Francisco, Calif.	215 Market Street.
53	Tnk.	4		Texas Co. (Del.)	Wilmington, Del.	7 West Tenth Street.
54	Tow.	7	850	Delaware, Lackawanna & Western R. R. Co. (Pa.)	New York, N. Y.	90 West Street.
55	Msc.	11	750	G. E. Huntley	do.	165 Broadway.
56	Frt.	32	1,936	Coastwise Transportation Corporation (Me.)	Portland, Me.	381 St. Johns Street.
57	Cod.	19	660	Gorton-Few Vessels Co. (Mass.)	Gloucester, Mass.	Rowe Square.
58	Frt.	38	2,000	Coastwise Transportation Corporation (Me.)	Portland, Me.	281 St. Johns Street.
59	Pas.	110	4,000	Eastern S. S. Lines (Me.)	Portsmouth, N. H.	India Wharf, Boston, Mass.
60	Msc.	22	1,000	Subocean Salvage Corporation (Del.)	New York, N. Y.	149 Nineteenth Avenue, White-stone, N. Y.
61	Frt.	8		Edward L. Swan	do.	44 South Street.
62	Frt.	3		Lehigh Coal & Navigation Co. (Pa.)	do.	143 Liberty Street.
63	Pas.	70	2,300	Ocean S. S. Co. of Savannah (Ga.)	Savannah, Ga.	River Street.
64	Pas.	70	2,300	do.	do.	Do.
65	Tow.	12	800	New York, Philadelphia & Norfolk R. R. Co. (Va.)	Cape Charles, Va.	
66	Cod.	8	6100	Pioneer Vessels Corporation (Mass.)	Gloucester, Mass.	401 Main Street.
67	Frt.	38	2,000	American-Hawaiian S. S. Co. (N. J.)	New York, N. Y.	10 Bridge Street.

Merchant Vessels

Line No.	Official No.	Signal letters	Rig	Name of vessel	Tonnage		Dimensions			When built	Where built
					Gross	Net	Length	Breadth	Depth		
					Feet			Feet			
1	207879	LBNM	St. s.	MILLINOCKET.....	3,274	2,078	311.0	44.2	24.1	1910	Sparrows Point, Md.
2	207603	LBNS	St. s.	Nehalem.....	685	447	173.0	39.0	13.6	1910	Fairhaven, Calif.
3	207665	LBWV	St. s.	COALINGA.....	875	563	193.0	38.0	13.1	1910	Oakland, Calif.
4	207707	LBPH	St. s.	Mary C. McNally.....	121	82	88.5	21.0	9.5	1910	Milford, Del.
5	207774	LBPR	St. s.	NEW YORK CENTRAL NO. 27.....	231	156	97.5	25.6	12.2	1910	Camden, N. J.
6	207775	LBPS	St. s.	MEDDO.....	3,102	2,423	313.6	46.1	22.1	1910	Newport News, Va.
7	207780	LBPT	St. s.	KULSHAM.....	926	573	160.3	32.0	27.0	1910	Seattle, Wash.
8	207820	LBPW	St. s.	MIRAFLORES.....	206	20	118.6	23.0	12.5	1909	Wilmington, Del.
9	53274	LBQC	St. d.	DALLAS.....	1,148	1,148	264.0	36.0	22.0	1892	Superior, Wis.
10	207864	LBQF	St. s.	BROOKLYN.....	194	131	91.7	24.1	12.1	1910	Philadelphia, Pa.
11	207947	LBQK	St. s.	EL MUNDO.....	6,008	3,747	405.6	53.1	27.4	1910	Newport News, Va.
12	207935	LBQM	St. s.	LATOCHE.....	2,332	1,481	240.0	41.0	23.0	1910	Seattle, Wash.
13	207985	LBQP	St. s.	Fort Bragg.....	912	498	188.0	40.0	14.3	1910	Fairhaven, Calif.
14	208080	LBRG	St. s.	EL ORIENTE.....	6,008	3,747	405.6	53.1	27.4	1910	Newport News, Va.
15	208100	LBRD	Sch.	William E. Litchfield.....	542	472	154.8	34.4	14.1	1910	Phippsburg, Me.
16	208114	LBRF	St. s.	CURRIER.....	4,711	2,869	370.0	52.1	27.0	1910	Quincy, Mass.
17	208158	LBRK	St. s.	RANCOCAS.....	106	71	79.0	20.0	9.2	1910	Camden, N. J.
18	208166	LBRM	St. s.	EL OCCIDENTE.....	6,008	3,747	405.6	53.1	27.4	1910	Newport News, Va.
19	208175	LBRN	St. s.	Long Island.....	778	422	159.7	36.5	12.0	1910	Noank, Conn.
20	208239	LBRT	Ga. s.	BOSTON.....	255	113	114.3	22.5	11.6	1910	Quincy, Mass.
21	208253	LBRW	Ga. s.	Elk.....	123	66	102.0	24.7	11.2	1910	Essex, Mass.
22	208276	LBSF	Sch.	Lydia McLellan Baxter.....	1,352	1,153	209.2	40.3	21.8	1911	Bath, Me.
23	208278	LBSH	St. s.	Olympic.....	1,303	886	148.3	24.2	14.8	1910	Seattle, Wash.
24	208282	LBSM	St. s.	BALTIMORE.....	378	255	106.5	32.0	15.0	1911	Wilmington, Del.
25	208288	LBSV	St. s.	MADISON.....	3,734	2,406	353.3	42.1	16.8	1911	Newport News, Va.
26	208330	LBSY	St. s.	COROZAL.....	3,109	1,920	335.0	46.8	22.7	1911	do.
27	208367	LBTC	St. s.	MONTOSO.....	3,109	1,920	335.0	46.8	22.7	1911	do.
28	208377	LBTB	St. s.	NORHLAND.....	2,055	1,205	291.2	51.0	18.0	1911	Wilmington, Del.
29	208378	LBTG	St. s.	CITY OF BALTIMORE.....	2,379	1,617	297.5	46.5	16.2	1911	Sparrows Point, Md.
30	208381	LBTH	St. s.	SOMERSET.....	3,648	2,300	309.1	46.2	19.3	1911	Camden, N. J.
31	208390	LBTK	St. s.	SANKATY.....	463	205	187.5	31.5	16.3	1911	Quincy, Mass.
32	208414	LBTM	St. s.	CITY OF NORFOLK.....	2,379	1,617	297.5	46.5	16.2	1911	Sparrows Point, Md.
33	208473	LBTU	Ga. s.	CAPTAIN COLLIER.....	161	100	103.6	22.7	9.1	1911	Philadelphia, Pa.
34	208616	LBVP	St. s.	PORPOISE.....	719	488	185.3	35.8	13.9	1911	Bath, Me.
35	208631	LBVR	St. s.	Pequot.....	282	192	144.4	22.5	11.2	1911	Wilmington, Del.
36	208553	LBVJ	St. s.	CREST.....	244	113	114.3	22.5	11.6	1911	Quincy, Mass.
37	208608	LBWC	St. c.	Martin J. Marran.....	308	144	155.6	23.1	12.9	1911	Rockland, Me.
38	208718	LBWH	Ol. s.	Norco.....	615	479	150.3	28.0	16.2	1911	North Bend, Ore.
39	208756	LBWN	St. s.	MORAN.....	120	77	87.3	18.0	11.4	1911	Seattle, Wash.
40	208757	LBWP	St. s.	PATERSON.....	119	81	87.3	18.0	11.4	1911	do.
41	208806	LBWQ	St. s.	W. L. Messick.....	291	177	185.3	23.5	12.5	1911	Norfolk, Va.
42	208887	LCBD	St. s.	Herbert N. Edwards.....	323	145	155.6	23.1	12.9	1911	Rockland, Me.
43	208890	LCBH	St. s.	HILTON.....	3,102	2,423	313.5	46.0	22.0	1911	Newport News, Va.
44	208911	LCBM	St. s.	ISABELA.....	3,109	1,920	335.0	46.8	22.7	1911	do.
45	208918	LCBN	St. s.	Rollin E. Mason.....	323	145	155.6	23.1	12.9	1911	Essex, Mass.
46	208999	LCBV	St. s.	C. B. Watson.....	2,200	1,150	250.0	43.0	23.0	1911	Cleveland, Ohio.
47	209000	LCBW	Ol. s.	Patsy.....	228	92	96.6	24.6	7.6	1911	North Bend, Ore.
48	209001	LCDB	St. s.	TRISTAN.....	2,294	1,666	247.0	43.7	28.4	1911	Ecorse, Mich.
49	209076	LCDQ	St. s.	SUFFOLK.....	4,607	2,895	365.7	50.1	28.1	1911	Camden, N. J.
50	209117	LCDV	St. s.	Williamette.....	903	555	194.7	40.0	15.2	1911	Fairhaven, Calif.
51	209184	LCFB	Sch.	Granville R. Bacon.....	385	339	133.6	31.6	11.8	1911	Bethel, Del.
52	209252	LCFJ	Sch.	Edward R. Smith.....	565	492	158.2	34.5	14.1	1911	Phippsburg, Me.
53	209299	LCFP	St. s.	Thomas E. Moran.....	260	143	119.6	25.1	11.7	1911	Sparrows Point, Md.
54	209333	LCFR	St. s.	Saturn.....	125	65	82.6	23.5	11.1	1911	Boston, Mass.
55	209388	LCGB	St. s.	NEWTON.....	5,601	3,093	389.0	54.6	28.0	1911	Quincy, Mass.
56	209401	LCGD	St. s.	KILAUEA.....	1,338	806	240.6	36.1	17.0	1911	San Francisco, Calif.
57	209439	LCGJ	St. s.	Daisy Gadsby.....	818	478	189.5	41.1	14.3	1911	Hoquiam, Wash.
58	209464	LCGN	St. s.	SLATINGTON.....	221	150	95.1	25.0	12.2	1911	Port Richmond, N. Y.
59	209480	LCGR	St. s.	SURF.....	252	119	117.8	22.5	11.0	1911	Quincy, Mass.
60	209481	LCGS	St. s.	SWELL.....	252	119	117.8	22.5	11.0	1911	do.
61	209494	LCGT	Ga. s.	PETROLEUM 11.....	229	139	111.0	21.5	11.5	1911	Alameda, Calif.
62	209518	LCHB	St. s.	CASPIAN.....	125	85	80.6	21.6	10.2	1912	Camden, N. J.
63	209555	LCHK	St. s.	Martha Buehner.....	774	465	193.0	42.5	13.6	1911	North Bend, Ore.
64	209655	LCHP	St. s.	CORDOVA.....	2,089	1,299	243.0	41.1	17.3	1912	Wilmington, Del.
65	209709	LCHT	St. s.	KODIAK.....	148	101	100.0	19.2	12.4	1912	Seattle, Wash.
66	209710	LOHV	St. s.	UNIMAK.....	148	101	100.0	19.2	12.4	1912	do.
67	209721	LCHW	Sch.	Mount Hope.....	1,801	1,584	264.7	44.1	19.6	1912	Bath, Me.

Merchant Vessels

25

Line No.	Service	Crew	Horse-power	Name of owner	Home port	Address of owner
1	Frt.	32	1,800	A. H. Bull S. S. Co. (N. J.)	New York, N. Y.	40 West Street.
2	Frt.	25	400	Crosby Fisheries (Wash.)	Seattle, Wash.	473 Colman Building.
3	Tnk.	12	400	Associated Oil Co. (Calif.)	San Francisco, Calif.	79 New Montgomery Street.
4	Tow.	10	275	James J. McNally	Philadelphia, Pa.	Bullitt Building.
5	Tow.	5	950	New York Central R. R. Co. (N. Y.)	New York, N. Y.	6 Beaver Street.
6	Frt.	33	1,200	Meddo S. S. Co. (Del.)	do.	15 Moore Street.
7	Pas.	24	1,140	Puget Sound Navigation Co. (Nev.)	Seattle, Wash.	Colman Dock.
8	Tow.	11	750	Bay Towing Co. (Tex.)	Galveston, Tex.	Medical Arts Building.
9	Tnk.	9		Westwego Petroleum Barge Line (La.)	New Orleans, La.	
10	Frt.	6	800	New York Dock Railway (N. Y.)	New York, N. Y.	44 Whitehall Street.
11	Frt.	46	5,500	Southern Pacific Co. (Ky.)	do.	Pier 49, North River.
12	Frt.	23	800	Alaska S. S. Co. (Nev.)	do.	120 Broadway.
13	Frt.	20	550	San Francisco Iron & Metal Co. (Calif.)	San Francisco, Calif.	2301 Stockton Street.
14	Frt.	60	5,500	Southern Pacific Co. (Ky.)	New York, N. Y.	Pier 49, North River.
15	Frt.	8		Edward M. Baird	do.	59 Pearl Street.
16	Tnk.	38	2,100	Gulf Refining Co. (Tex.)	Port Arthur, Tex.	Dock 29, West Port Arthur, Tex.
17	Tow.	9	450	Warner Co. (Del.)	Philadelphia, Pa.	1618 Walnut Street.
18	Frt.	70	5,500	Southern Pacific Co. (Ky.)	New York, N. Y.	Pier 49, North River.
91	Pas.	11	1,000	Bridgeport & Port Jefferson Steamboat Co. (Conn.)	Bridgeport, Conn.	6 Stratford Avenue.
20	Fsh.	6	330	Massachusetts Trawling Co. (Mass.)	Boston, Mass.	22 Fish Pier.
21	Cod.	20	6100	Gorton-Pew Vessels Co. (Mass.)	Gloucester, Mass.	Rowe Square.
22	Frt.	3		John O. Roney	New York, N. Y.	373 East One hundred and sixty seventh Street.
23	Frt.	16	140	Puget Sound Navigation Co. (Nev.)	Seattle, Wash.	Colman Dock.
24	Tow.	23	1,000	Pennsylvania R. R. Co. (Pa.)	New York, N. Y.	Jersey City, N. J.
25	Pas.	80	3,200	Eastern S. S. Lines (Me.)	do.	India Wharf, Boston, Mass.
26	Frt.	34	1,500	New York & Porto Rico S. S. Co. (Me.)	do.	Foot Wall Street.
27	Frt.	34	1,500	do.	do.	Do.
28	Pas.	50	2,400	Norfolk & Washington Steamboat Co. (Va.)	Washington, D. C.	Seventh Street Wharf.
29	Pas.	53	2,750	Chesapeake S. S. Co. (Md.)	Baltimore, Md.	Light and Lee Streets.
30	Frt.	54	1,700	Merchants & Miners Transportation Co. (Md.)	New York, N. Y.	112 South Gay Street.
31	Pas.	14	850	Stamford-Oyster Bay Ferries Corporation (Conn.)	Bridgeport, Conn.	Larchmont, N. Y.
32	Frt.	53	2,750	Chesapeake S. S. Co. (Md.)	Baltimore, Md.	Light and Lee Streets.
33	Tnk.	2	675	Gulf Refining Co. (Tex.)	Port Arthur, Tex.	West Port Arthur, Tex.
34	Pas.	22	2,350	William M. Mills	New York, N. Y.	52 South Street.
35	Fsh.	10	450	The McNeal Edwards Co. (Va.)	Reedville, Va.	
36	Cod.	18	450	Bay State Fishing Co. (Mass.)	Boston, Mass.	South Boston, Mass.
37	Fsh.	32	800	John A. Hayes	New London, Conn.	487 Williams Street.
38	Frt.	15	400	Citizens Light Power & Water Co. (Alaska)	Ketchikan, Alaska	
39	Whl.	10	325	American-Pacific Whaling Co. (S. Dak.)	Seattle, Wash.	L. C. Smith Building.
40	Whl.	10	325	do.	do.	Do.
41	Fsh.	30	500	The Edwards Co. (Va.)	Reedville, Va.	
42	Fsh.	32	750	John A. Hayes	New London, Conn.	1010 Ocean Parkway (B).
43	Frt.	37	1,200	A. H. Bull S. S. Co. (N. J.)	New York, N. Y.	115 Broad Street.
44	Frt.	34	1,500	New York & Porto Rico S. S. Co. (Me.)	do.	Foot Wall Street.
45	Fsh.	32	600	John A. Hayes	New London, Conn.	487 Williams Street.
46	Tnk.	26	1,300	Sabine Towing Co. (Tex.)	Port Arthur, Tex.	Box 252.
47	Fsh.	18	6220	Columbia River Packers' Association (Oreg.)	Astoria, Oreg.	Eighth Street.
48	Frt.	24	1,300	Hammermill Paper Co. (Pa.)	Erie, Pa.	East Lake Road.
49	Frt.	32	2,500	Coastwise Transportation Corporation (Me.)	Portland, Me.	281 St. John Street.
50	Pas.	32	700	Charles R. McCormick Lumber Co. (Del.)	San Francisco, Calif.	215 Market Street.
51	Frt.	6		George E. Jones	Norfolk, Va.	1718 Hamlin Avenue.
52	Frt.	6		John C. Hildebrand	New York, N. Y.	35 South William Street.
53	Tow.	18	550	Tug Thomas E. Moran	do.	17 Battery Place.
54	Tow.	6	450	Mystic Steamship Co., trustee	Boston, Mass.	250 Stuart Street.
55	Frt.	38	2,600	do.	do.	Do.
56	Pas.	78	2,600	Inter-Island Steam Navigation Co. (Hawaii)	Honolulu, Hawaii	Fort and Merchants Streets.
57	Frt.	20	550	S. S. Freeman	San Francisco, Calif.	1 Drumm Street.
58	Tow.	5	750	Lehigh Valley R. R. Co. of New Jersey (N. J.)	New York, N. Y.	143 Liberty Street.
59	Fsh.	18	450	Bay State Fishing Co. (Mass.)	Boston, Mass.	South Boston, Mass.
60	Cod.	12	450	do.	do.	Do.
61	Frt.	11	6200	Standard Oil Co. (Calif.)	San Francisco, Calif.	Standard Oil Building.
62	Tow.	8	350	Tugboat Caspian Co. (Del.)	Philadelphia, Pa.	111 Walnut Street.
63	Frt.	20	600	Andrew F. Mahony Co. (Calif.)	San Francisco, Calif.	1 Drumm Street.
64	Pas.	30	1,200	Alaska S. S. Co. (Nev.)	New York, N. Y.	120 Broadway.
65	Whl.	10	375	American Pacific Whaling Co. (S. Dak.)	Seattle, Wash.	L. C. Smith Building.
66	Whl.	10	350	do.	do.	Do.
67	Frt.	4		Reading Co. (Pa.)	Philadelphia, Pa.	Reading Terminal.

Merchant Vessels

Line No.	Official No.	Signal letters	Rig	Name of vessel	Tonnage		Dimensions			When built	Where built
					Gross	Net	Length	Breadth	Depth		
					Feet			Feet			
1	200735	LOJD	St. s.	B. H. B. Hubbard, jr.....	276	142	141.5	22.8	11.3	1912	Wilmington, Del.....
2	200671	LOJH	St. s.	CARISCO.....	927	630	180.1	28.4	12.5	1912	Port Richmond, N. Y.....
3	200652	LOJS	St. s.	ABERDEEN.....	116	59	88.0	19.0	11.5	1912	Seattle, Wash.....
4	200976	LOKH	St. s.	Amagansett.....	390	172	151.6	24.1	13.0	1912	Rockland, Me.....
5	210004	LOKW	St. s.	EVELYN.....	3,140	2,443	313.6	45.1	22.9	1912	Newport News, Va.....
6	210133	LOKQ	St. s.	SOL DUC.....	1,085	667	189.0	31.5	22.6	1912	Seattle, Wash.....
7	210190	LQMD	St. s.	Long Island.....	390	167	151.6	24.1	13.0	1912	Rockland, Me.....
8	210255	LOMH	Sch.	Dustin G. Cressy.....	862	726	182.3	33.2	15.0	1912	Bath, Me.....
9	210272	LOMJ	St. s.	SPARTAN.....	226	154	105.9	25.1	11.1	1912	Baltimore, Md.....
10	210273	LOMK	Sc. b.	Yardley.....	963	876	195.0	35.0	17.6	1912	Noank, Conn.....
11	210278	LOMN	St. s.	CAROLYN.....	3,209	2,389	313.6	45.1	22.9	1912	Newport News, Va.....
12	210287	LOMP	St. s.	ROBERT M. THOMPSON.....	2,561	1,596	247.0	43.7	26.5	1912	Ecorse, Mich.....
13	210334	LOMS	St. s.	Eureka.....	471	306	149.8	35.0	12.5	1912	Bath, Me.....
14	210389	LQNG	Sc. b.	Leesport.....	963	876	195.0	35.0	17.6	1912	Noank, Conn.....
15	210392	LONH	St. s.	Necanicum.....	752	565	178.5	39.0	13.3	1912	Fairhaven, Calif.....
16	210507	LQNO	St. s.	Davenport.....	911	525	200.1	40.0	14.5	1912	North Bend, Ore.....
17	210514	LONE	St. s.	GULFOIL.....	5,188	3,202	383.0	51.2	30.1	1912	Camden, N. J.....
18	210519	LONT	St. s.	RAWLEIGH WARNER.....	3,663	2,223	321.7	46.2	27.5	1912	do.....
19	210634	LONV	St. s.	MINNESOTAN.....	6,617	4,052	407.7	53.7	28.1	1912	Sparrows Point, Md.....
20	210570	LOPD	Sc. b.	Rahn.....	932	794	194.5	34.4	17.5	1912	Bath, Me.....
21	210542	LQPF	St. s.	STARR.....	525	309	131.2	25.6	19.7	1912	Seattle, Wash.....
22	210587	LQPJ	St. s.	FLORENCE LUCKENBACH.....	4,953	3,197	401.8	52.2	27.3	1910	Glasgow, Scotland.....
23	210599	LQPK	Sc. b.	RIOCO No. 1.....	2,452	2,052	250.0	43.0	26.0	1912	Lorain, Ohio.....
24	210590	LQPM	St. s.	HARRY FARNUM.....	3,098	2,364	304.0	44.2	24.7	1912	Toledo, Ohio.....
25	210613	LQPP	Sch.	Temple.....	963	876	195.0	35.0	17.6	1912	Noank, Conn.....
26	210617	LQPS	St. s.	NELSON.....	4,746	2,797	370.0	52.1	27.0	1912	Quincy, Mass.....
27	210635	LQPV	St. s.	EL SEGUNDO.....	3,663	2,228	321.7	46.2	27.5	1912	Camden, N. J.....
28	210643	LQQB	St. s.	M. MORAN.....	256	174	103.0	25.5	13.2	1912	do.....
29	210644	LQQD	St. s.	MIDDLESEX.....	4,727	2,780	369.0	50.1	28.0	1912	do.....
30	210653	LQCF	St. s.	Narragansett.....	164	95	87.1	25.7	12.2	1912	East Boston, Mass.....
31	210720	LOQJ	St. s.	W. L. CONNELLY.....	3,098	2,364	304.0	44.2	24.7	1912	Toledo, Ohio.....
32	210735	LQQM	St. s.	GENE CRAWLEY.....	3,184	2,488	304.7	43.7	25.3	1912	Ashtabula, Ohio.....
33	210751	LQQP	Sc. b.	Maine.....	1,110	1,046	217.7	40.0	14.7	1912	Bath, Me.....
34	210753	LQQR	St. s.	DAKOTAN.....	6,537	4,039	407.7	53.7	28.1	1912	Sparrows Point, Md.....
35	210760	LQQT	St. s.	GERMANTOWN.....	619	394	158.5	30.1	18.2	1912	Wilmington, Del.....
36	210767	LQQU	St. s.	EDNA CHRISTENSON.....	2,244	1,321	283.3	44.0	22.5	1912	do.....
37	210768	LQQW	St. s.	W. R. CHAMBERLIN, Jr.....	2,264	1,300	288.8	44.6	19.0	1912	Newport News, Va.....
38	210772	LQRD	St. s.	Henrico.....	179	122	104.3	23.1	10.8	1912	Weems, Va.....
39	210781	LQRF	St. s.	PERTH AMBOY.....	452	307	138.9	28.4	16.5	1912	Port Richmond, N. Y.....
40	210719	LORJ	Sc. b.	SOCONY 90.....	2,451	2,052	250.0	43.0	26.0	1912	Lorain, Ohio.....
41	210806	LORK	Ol. s.	RADIUM.....	339	230	140.4	23.2	13.0	1912	Baltimore, Md.....
42	210812	LORM	St. s.	FLORENCE OLSON.....	1,437	891	216.5	40.2	14.1	1912	Long Beach, Calif.....
43	210818	LORN	St. s.	PETER H. CROWELL.....	3,101	2,423	313.5	46.1	22.0	1912	Newport News, Va.....
44	210837	LCRT	St. s.	FRIEDA.....	3,365	1,901	348.7	45.1	25.3	1912	Quincy, Mass.....
45	210854	LCSD	St. s.	Multnomah.....	969	583	206.5	40.5	13.8	1912	Sauvies Island, Ore.....
46	210861	LCSG	St. s.	HARRY BOWEN.....	3,521	1,986	310.7	48.1	25.5	1913	Camden, N. J.....
47	210869	LCSJ	St. s.	LAEINA.....	2,059	1,233	238.7	41.0	17.3	1913	Wilmington, Del.....
48	210872	LCSK	St. s.	Slskiyou.....	884	523	204.1	41.5	14.8	1912	Houliam, Wash.....
49	210888	LCSM	St. s.	BARBARA.....	4,665	2,874	384.0	50.2	26.6	1913	Philadelphia, Pa.....
50	210902	LCST	St. s.	Katherine Donovan.....	993	592	199.3	41.6	14.6	1913	North Bend, Ore.....
51	210928	LCTD	Sc. b.	SOCONY 83.....	2,440	2,040	250.0	43.0	26.0	1912	Cleveland, Ohio.....
52	210930	LCTJ	St. s.	SUSAN A. MORAN.....	344	234	132.7	27.6	15.1	1912	Port Richmond, N. Y.....
53	210959	LCTK	Sc. b.	Tohickon.....	739	642	177.0	35.0	14.5	1913	Noank, Conn.....
54	210992	LCTN	St. s.	Akutan.....	221	150	103.0	21.8	9.2	1913	North Bend, Ore.....
55	211001	LQTP	St. s.	KANAK.....	234	121	110.8	25.4	9.8	1913	Alameda, Calif.....
56	211044	LQTR	St. s.	CRICKET.....	1,136	773	210.0	41.0	15.4	1913	do.....
57	211196	LOWK	St. s.	TACOMA.....	836	458	209.4	30.0	17.6	1913	Seattle, Wash.....
58	211226	LOWQ	Ga. s.	TAMARACE.....	149	104	118.9	18.8	9.0	1913	New York, N. Y.....
59	211242	LOWS	Sc. b.	GOTHAM 84.....	2,441	2,040	250.0	43.0	26.0	1913	Cleveland, Ohio.....
60	211290	LDBG	St. s.	CHAUNCEY M. DEPEW.....	652	282	185.1	35.6	13.5	1913	Bath, Me.....
61	211297	LDBH	St. s.	PENNSYLVANIAN.....	6,579	4,063	407.7	53.7	28.1	1913	Sparrows Point, Md.....
62	211345	LDBR	St. s.	A. Brooke Taylor.....	295	159	146.0	23.3	11.0	1913	Wilmington, Del.....
63	211387	LDBT	Sc. b.	Ontelaunee.....	739	642	177.6	35.0	14.5	1913	Noank, Conn.....
64	211426	LDOB	St. s.	NOYO.....	1,419	836	224.4	41.0	16.6	1913	San Francisco, Calif.....
65	211433	LDCG	Sch.	Courtney O. Houck.....	1,627	1,357	218.9	42.7	24.6	1913	Bath, Me.....
66	211442	LDOH	St. s.	EMMA ALEXANDER.....	7,793	4,428	423.8	54.9	17.7	1913	Camden, N. J.....
67	211443	LDCJ	St. s.	RICHMOND.....	6,444	3,962	419.4	54.2	31.2	1913	Quincy, Mass.....
68	211466	LDOC	Ol. s.	Golden State.....	353	223	128.2	31.7	11.6	1913	Oakland, Calif.....
69	211469	LDCM	St. s.	TOPILA.....	5,125	3,146	371.5	59.1	28.1	1913	Newport News, Va.....
70	211354	LDCP	Ga. s.	Vaquero.....	231	134	121.8	29.0	10.9	1913	Wilmington, Calif.....
71	211480	LDCQ	St. s.	COLUMBIAN.....	6,262	3,738	404.6	53.9	26.3	1913	Philadelphia, Pa.....
72	211492	LDCS	Sc. b.	Mooselem.....	993	576	195.0	35.0	17.6	1913	Noank, Conn.....
73	211527	LDCW	St. s.	SENATOR BAILEY.....	293	31	113.5	25.5	13.2	1913	Camden, N. J.....
74	211541	LDFG	St. s.	BILLOW.....	248	119	117.8	22.5	11.6	1913	Quincy, Mass.....
75	211543	LDFH	St. s.	BREAKER.....	248	119	117.8	22.5	11.6	1913	do.....

Merchant Vessels

Line No.	Service	Crew	Horse-power	Name of owner	Home port	Address of owner
1	Fsh.	29	500	Taft Fish Co. (Va.)	Reedville, Va.	Taft, Va.
2	Frt.	18	960	Thames River Line (Del.)	New York, N. Y.	Pier 32, East River.
3	Whl.	10	370	American-Pacific Whaling Co. (S. Dak.)	Seattle, Wash.	Second Avenue and Cherry Street.
4	Fsh.	32	700	John A. Hayes	New London, Conn.	487 Williams Street.
5	Frt.	32	1,200	A. H. Bull S. S. Co. (N. J.)	New York, N. Y.	40 West Street.
6	Pas.	40	1,200	Puget Sound Navigation Co. (Nev.)	Seattle, Wash.	Colman Dock.
7	Fsh.	25	100	Douglas Co. (Va.)	Reedville, Va.	
8	Frt.	8		Durham Navigation Corporation (Del.)	New York, N. Y.	601 Fifth Avenue.
9	Tow.	10	800	James McWilliams Blue Line (N. J.)	do.	1 Broadway.
10	Frt.	3		Reading Co. (Pa.)	Philadelphia, Pa.	Reading Terminal.
11	Frt.	32	1,200	A. H. Bull S. S. Co. (N. J.)	New York, N. Y.	40 West Street.
12	Frt.	33	1,350	George Hall Corporation (N. Y.)	Ogdensburg, N. Y.	52 Water Street.
13	Frt.	8	725	Boston Sand & Gravel Co. (Mass.)	Boston, Mass.	88 Broad Street.
14	Frt.	4		Reading Co. (Pa.)	Philadelphia, Pa.	Reading Terminal.
15	Frt.	18	450	Andrew F. Mahony Co. (Calif.)	San Francisco, Calif.	1 Drumm Street.
16	Frt.	23	825	J. O. Davenport	do.	16 California Street.
17	Tnk.	42	2,100	Gulf Refining Co. (Tex.)	Port Arthur, Tex.	Dock 29.
18	Tnk.	32	1,800	Sabine Towing Co. (Tex.)	do.	Box 252.
19	Frt.	41	4,000	American-Hawaiian S. S. Co. (N. J.)	New York, N. Y.	10 Bridge Street.
20	Frt.	3		Lehigh Coal & Navigation Co. (Pa.)	do.	143 Liberty Street.
21	Pas.	35	650	San Juan Fishing & Packing Co. (Wash.)	Seattle, Wash.	Latouche, Alaska.
22	Frt.	37	2,750	Luckenbach S. S. Co. (Del.)	New York, N. Y.	Whitehall Street.
23	Tnk.	12		Richfield Oil Co. (Calif.)	Los Angeles, Calif.	215 West Seventh Street.
24	Tnk.	26	1,200	Sinclair Navigation Co. (Del.)	New York, N. Y.	45 Nassau Street.
25	Frt.	5		Reading Co. (Pa.)	Philadelphia, Pa.	Reading Terminal.
26	Tnk.	35	2,100	Cuba Distilling Co. (W. Va.)	New York, N. Y.	110 East Forty-second Street.
27	Tnk.	31	1,800	Standard Oil Co. of California (Del.)	San Francisco, Calif.	225 Bush Street.
28	Tow.	11	500	Tug M. Moran (N. Y.)	New York, N. Y.	17 Battery Place.
29	Frt.	35	1,800	Coastwise Transportation Corporation (Me.)	Portland, Me.	381 St. John Street.
30	Tow.	9	450	Staples Coal Co. (Mass.)	Fall River, Mass.	404 Davol Street.
31	Tnk.	29	1,250	Sinclair Navigation Co. (Del.)	New York, N. Y.	45 Nassau Street.
32	Tnk.	26	1,315	do.	do.	Do.
33	Frt.	4		Standard Wholesale Phosphate & Acid Works (Md.)	Baltimore, Md.	1214 Continental Building.
34	Frt.	41	4,000	American-Hawaiian S. S. Co. (N. J.)	New York, N. Y.	10 Bridge Street.
35	Tow.	19	1,100	Reading Co. (Pa.)	Philadelphia, Pa.	Reading Terminal.
36	Frt.	30	1,700	Sudden & Christenson (Calif.)	San Francisco, Calif.	310 Sansome Street.
37	Frt.	31	1,800	W. R. Chamberlin	do.	215 Market Street.
38	Tow.	10	550	Southern Transportation Co. (N. J.)	Philadelphia, Pa.	Commercial Trust Building.
39	Tow.	10	375	Bee Line Transportation Co. (Del.)	Perth Amboy, N. J.	Box 282.
40	Tnk.	12		Standard Transportation Co. (Del.)	New York, N. Y.	26 Broadway.
41	Frt.	6	6300	Gulf Refining Co. (Tex.)	Port Arthur, Tex.	West Port Arthur, Tex.
42	Frt.	24	900	Oliver J. Olson Co. (Calif.)	San Francisco, Calif.	1 Drumm Street.
43	Frt.	35	1,400	Mystic S. S. Co., trustee	Boston, Mass.	250 Stuart Street.
44	Frt.	37	3,000	Union Sulphur Co. (N. J.)	New York, N. Y.	33 Rector Street.
45	Pas.	31	800	Charles R. McCormick Lumber Co. (Del.)	San Francisco, Calif.	215 Market Street.
46	Frt.	34	1,750	Pocahontas S. S. Co. (Del.)	Wilmington, Del.	Dupont Building.
47	Frt.	22	1,200	Alaska Steamship Co. (Nev.)	New York, N. Y.	120 Broadway.
48	Frt.	24	800	E. K. Wood Lumber Co. (Calif.)	San Francisco, Calif.	1 Drumm Street.
49	Pas.	42	2,650	A. H. Bull S. S. Co. (N. J.)	New York, N. Y.	115 Broad Street.
50	Frt.	24	800	Katherine Donovan S. S. Co. (Del.)	San Francisco, Calif.	580 Market Street.
51	Tnk.	12		Standard Transportation Co. (Del.)	New York, N. Y.	26 Broadway.
52	Tow.	17	150	Tug Susan A. Moran (N. Y.)	do.	17 Battery Place.
53	Frt.	3		Reading Co. (Pa.)	Philadelphia, Pa.	Reading Terminal.
54	Tow.	10	500	Alaska Salvage & Towing Co. (Wash.)	Ketchikan, Alaska	608 Central Building, Seattle, Wash.
55	Frt.	8	275	Alaska Packers Association (Calif.)	San Francisco, Calif.	111 California Street.
56	Frt.	25	950	Cricket Shipping Co. (Calif.)	do.	244 California Street.
57	Pas.	22	3,000	Puget Sound Navigation Co. (Nev.)	Seattle, Wash.	Colman Dock.
58	Fsh.	3	6120	M. L. Clark	Elizabeth City, N. C.	107 North Road Street.
59	Tnk.	12		Gotham Marine Corporation (N. Y.)	New York, N. Y.	15 Moore Street.
60	Pas.	30	1,200	Hudson River Day Line (N. Y.)	do.	Desbrosses Street Pier.
61	Frt.	37	4,000	American-Hawaiian S. S. Co. (N. J.)	do.	10 Bridge Street.
62	Fsh.	28	500	Colonna's Shipyard (Va.)	Norfolk, Va.	Berkley, Va.
63	Frt.	3		Reading Co. (Pa.)	Philadelphia, Pa.	Reading Terminal.
64	Frt.	29	1,250	National S. S. Co. (Calif.)	San Francisco, Calif.	620 Market Street.
65	Frt.	10		Crowell & Thurlow (Me.)	Boston, Mass.	131 State Street.
66	Pas.	158	7,000	Pacific S. S. Co. (Me.)	Seattle, Wash.	1519 Railroad Avenue South.
67	Tnk.	39	3,000	Standard Oil Co. of California (Del.)	San Francisco, Calif.	225 Bush Street.
68	Frt.	8	6150	Union Fish Co. (Inc.) (Calif.)	do.	141 Clay Street.
69	Tnk.	35	2,350	Southern Pacific Co. (Ky.)	New York, N. Y.	Pier 49, North River.
70	Frt.	9	6250	N. R. Vail	Los Angeles, Calif.	315 West Fifteenth Street.
71	Frt.	39	5,000	American-Hawaiian Steamship Co. (N. J.)	New York, N. Y.	10 Bridge Street.
72	Frt.	4		Reading Co. (Pa.)	Philadelphia, Pa.	Reading Terminal.
73	Tow.	17	550	Gulf Refining Co. (Tex.)	Port Arthur, Tex.	Dock 29, West Port Arthur, Tex.
74	Cod.	18	450	Bay State Fishing Co. (Mass.)	Boston, Mass.	South Boston, Mass.
75	Fsh.	18	450	do.	do.	Do.

Merchant Vessels

Line No.	Official No.	Signal letters	Rig	Name of vessel	Tonnage		Dimensions			When built	Where built
					Gross	Net	Length	Breadth	Depth		
							Feet	Feet	Feet		
1	211544	LDFJ	St. s.	WAVE.....	248	119	117.8	22.5	11.6	1913	Quincy, Mass.
2	211602	LDFQ	St. s.	Arctic.....	197	69	111.5	25.3	11.6	1913	Eagle Harbor, Wash.
3	211608	LDFS	St. s.	Henry J. Biddle.....	229	151	106.8	30.0	11.4	1913	St. Helens, Ore.
4	211610	LDFT	St. s.	GENERAL MARKHAM.....	2,487	1,268	250.0	43.0	26.0	1913	Cleveland, Ohio.
5	211618	LDJW	St. s.	Solano.....	943	525	198.2	42.7	14.1	1913	Raymond, Wash.
6	211629	LDGF	St. s.	PANAMAN.....	6,535	4,057	407.7	53.7	28.1	1913	Sparrows Point, Md.
7	211689	LDGP	St. s.	Charles P. Greenough.....	296	145	128.5	27.4	15.3	1913	Rockland, Me.
8	211692	LDGS	St. s.	Wilmington.....	990	571	199.0	41.6	15.4	1913	North Bend, Ore.
9	211715	LDGV	St. s.	MATSONIA.....	9,402	5,901	480.0	58.1	36.5	1913	Newport News, Va.
10	211722	LDGW	St. s.	SANTA CECILIA.....	6,203	3,725	404.6	53.9	26.3	1913	Philadelphia, Pa.
11	211727	LDHO	St. s.	NORTH AMERICAN.....	134	14	82.0	21.5	10.4	1913	Camden, N. J.
12	211734	LDHF	St. s.	DE WITT CLINTON.....	3,899	2,246	320.2	48.1	19.0	1913	Wilmington, Del.
13	211738	LDHG	St. s.	LEWIS K. THURLOW.....	3,306	2,097	313.5	46.1	23.0	1913	Newport News, Va.
14	211787	LDHN	Sc. b.	Chehaw.....	944	922	181.4	40.0	15.4	1913	Wilmington, Del.
15	211825	LDRP	St. s.	INVINCIBLE.....	231	135	95.1	26.3	12.1	1913	Baltimore, Md.
16	211832	LDHQ	St. s.	MANOA.....	6,805	4,356	422.6	54.0	33.3	1913	Newport News, Va.
17	211840	LDHR	Sc. b.	Irene.....	1,206	1,075	229.6	37.7	18.2	1913	Bath, Me.
18	211872	LDHV	Sc. b.	Satilla.....	944	922	181.4	40.0	15.4	1913	Wilmington, Del.
19	211888	LDJB	St. s.	HAMPDEN.....	4,725	2,779	369.0	60.1	28.0	1914	Camden, N. J.
20	211906	LDJF	St. s.	AMOLCO.....	3,101	1,881	317.1	46.0	23.8	1914	Quincy, Mass.
21	211948	LDJM	St. s.	CELIO.....	943	576	202.3	40.2	14.7	1913	St. Helens, Ore.
22	212017	LDJS	St. s.	ALVARADO.....	1,994	1,400	245.0	41.5	23.0	1914	Long Beach, Calif.
23	212029	LDJV	St. s.	P. R. R. No. 155 (steel).....	584	371	107.0	32.2	14.7	1914	Sparrows Point, Md.
24	212082	LDKF	St. s.	BUFFALO.....	584	371	107.0	32.2	14.7	1914	do.
25	212081	LDKG	Ga. s.	Progress.....	169	115	90.5	21.9	15.4	1914	Seattle, Wash.
26	212090	LDKH	St. s.	FRANK H. BUCK.....	6,076	3,850	408.8	55.5	31.7	1914	San Francisco, Calif.
27	212100	LDKJ	St. s.	BLACK DIAMOND.....	243	129	97.7	26.6	13.5	1914	Port Richmond, N. Y.
28	212138	LDKP	Sc. b.	Vale Royal.....	944	922	181.4	40.0	15.4	1914	Wilmington, Del.
29	212144	LDKR	St. s.	IOWAN.....	6,529	4,041	407.7	53.7	28.1	1914	Sparrows Point, Md.
30	212156	LDMG	St. s.	MANCHESTER.....	582	396	109.3	32.2	13.6	1914	Elizabethport, N. J.
31	212314	LDMK	St. s.	OHIOAN.....	6,525	4,029	407.7	53.7	28.1	1914	Sparrows Point, Md.
32	212389	LDMT	St. s.	Pocahontas.....	286	147	139.0	24.2	11.5	1914	Millford, Del.
33	212410	LDMW	Sc. b.	Darien.....	944	922	181.4	40.0	15.4	1914	Wilmington, Del.
34	212517	LDNQ	St. s.	MALABAR.....	8,374	6,364	458.3	60.0	28.6	1914	Newport News, Va.
35	212524	LDNR	St. s.	GULFLIGHT.....	5,188	3,202	383.0	51.2	30.1	1914	Camden, N. J.
36	212549	LDNW	Sc. b.	Albert H. Willis.....	567	487	157.7	34.1	14.2	1914	Phippsburg, Me.
37	212550	LDPB	Sc. b.	Savannah.....	944	922	181.4	40.0	15.4	1914	Wilmington, Del.
38	212561	LDPH	St. s.	MEDINA.....	5,426	3,470	397.7	54.3	24.4	1914	Newport News, Va.
39	212565	LDPJ	St. s.	TIVIVES.....	4,538	2,769	378.8	50.3	29.1	1911	Belfast, Ireland.
40	212566	LDPK	St. s.	TRINIDADIAN.....	2,450	1,765	295.0	39.0	25.4	1892	Newcastle, England.
41	212572	LDPS	St. s.	CROFTON HALL.....	5,378	3,322	405.2	52.1	27.9	1913	Port Glasgow, Scotland
42	212573	LDPT	Sbp.	ANNIE M. REID.....	2,165	2,079	291.3	42.2	24.0	1892	Glasgow, Scotland
43	212786	LDPV	St. s.	SAN FRANCISCO.....	5,102	3,164	405.0	52.0	28.1	1914	Londonderry, Ireland.
44	212583	LDQQ	St. s.	ZACAPA.....	4,567	2,772	378.9	50.3	29.1	1909	Belfast, Ireland.
45	212584	LDQH	St. s.	CARTAGO.....	4,611	2,801	378.8	49.8	29.6	1908	do.
46	212585	LDQJ	St. s.	SIXAOIA.....	4,693	2,430	378.8	50.3	29.1	1911	do.
47	212592	LDQN	St. s.	LIMON.....	3,316	2,093	330.6	44.5	13.8	1904	do.
48	212710	LDQT	St. s.	SURINAME.....	3,203	1,883	336.7	41.9	22.7	1908	Amsterdam, Netherlands.
49	212603	LDQW	St. s.	TURRIALBA.....	4,572	2,808	378.8	50.3	29.1	1909	Belfast, Ireland.
50	212604	LDRB	St. s.	METAPAN.....	4,588	2,755	379.2	50.3	29.1	1909	do.
51	212605	LDRC	St. s.	HEREDIA.....	4,611	2,801	378.8	49.8	29.8	1908	do.
52	212606	LDRF	St. s.	ESPARTA.....	3,304	2,071	330.6	44.6	13.9	1904	do.
53	212607	LDRG	Sc. b.	Beaufort.....	944	922	181.4	40.0	15.4	1914	Wilmington, Del.
54	212612	LDRJ	St. s.	ABANGAREZ.....	4,572	2,808	378.8	50.3	29.1	1909	Belfast, Ireland.
55	212646	LDRM	St. s.	COFFENAME.....	3,251	1,938	333.3	42.6	15.9	1908	do.
56	212628	LDRS	St. s.	C. A. CANFIELD.....	6,156	3,899	405.0	55.5	33.9	1913	Newcastle on Tyne, England.
57	212632	LDRT	St. s.	PARISMINA.....	4,611	2,801	378.8	49.8	29.6	1908	Belfast, Ireland.
58	212634	LDRW	St. s.	ATENAS.....	4,572	2,808	378.8	50.3	29.1	1909	do.
59	212635	LDSB	St. s.	SAN JOSE.....	3,309	2,069	330.0	44.6	13.9	1904	do.
60	212642	LDSF	St. s.	CALORIA.....	4,095	2,543	369.3	50.9	30.3	1906	Newcastle, England.
61	212650	LDSJ	St. s.	SARAMACCA.....	3,212	1,917	336.7	42.0	23.0	1908	Amsterdam, Netherlands.
62	212648	LDSK	St. s.	NORMAN BRIDGE.....	4,323	2,673	365.4	50.3	29.1	1913	Newcastle on Tyne, England.
63	212651	LDSM	St. s.	SANTA MARTA.....	4,601	2,811	378.8	50.3	29.1	1909	Belfast, Ireland.
64	212652	LDSN	St. s.	CABILLO.....	4,538	2,769	378.8	50.3	29.1	1911	do.
65	212653	LDSO	St. s.	PASTORES.....	7,241	3,843	470.4	55.3	23.1	1912	do.
66	212654	LDSQ	St. s.	CALAMARES.....	7,233	3,811	470.4	55.3	23.1	1913	do.
67	212673	LDTF	Sc. b.	TAMPICO.....	1,994	1,673	248.8	40.1	18.1	1900	Havre, France
68	212676	LDTH	St. s.	GULFSTREAM.....	5,188	3,202	383.0	51.2	30.1	1914	Camden, N. J.
69	212683	LDTM	St. s.	EDWARD L. DOHENY.....	5,871	4,326	415.0	54.0	32.7	1913	Walker on Tyne, England.
70	212697	LDTR	St. s.	HERBERT G. WYLIE.....	4,292	2,579	360.0	50.2	28.7	1912	do.

Merchant Vessels

29

Line No.	Service	Crew	Horse-power	Name of owner	Home port	Address of owner
1	Cod.	18	500	Bay State Fishing Co. (Mass.)	Boston, Mass.	South Boston, Mass.
2	Tow.	15	400	M. J. Dady Engineering & Contracting Co. (N. Y.)	New York, N. Y.	367 Fulton Street (B).
3	Tow.	12	700	California & Hawaiian Sugar Refining Corporation (Calif.)	San Francisco, Calif.	230 California Street.
4	Tnk.	30	1,400	Continental S. S. Co. (Del.)	New York, N. Y.	Keyser Building, Baltimore, Md.
5	Frt.	21	650	W. H. Wood	San Francisco, Calif.	Drumm Street.
6	Frt.	36	4,000	American-Hawaiian S. S. Co. (N. J.)	New York, N. Y.	10 Bridge Street.
7	Tow.	14	900	Mystic S. S. Co., trustee	Boston, Mass.	250 Stuart Street.
8	Frt.	23	500	Charles Nelson Co. (Calif.)	San Francisco, Calif.	230 California Street.
9	Pas.	132	8,500	Matson Navigation Co. (Calif.)	New York, N. Y.	215 Market Street.
10	Frt.	38	5,000	Nautilus S. S. Corporation (N. Y.)	do.	26 Beaver Street.
11	Tow.	10	50	Texas Co. (Del.)	Wilmington, Del.	7 West Tenth Street.
12	Pas.	51	4,000	Hudson River Day Line (N. Y.)	New York, N. Y.	Desbrosses Street Pier.
13	Frt.	34	1,200	Mystic S. S. Co., trustee	Boston, Mass.	250 Stuart Street.
14	Frt.	3	6	Albert E. Gascolgne	New York, N. Y.	Garwood, N. J.
15	Tow.	6	1,100	Havemeyers & Elder (N. Y.)	do.	25 Broadway.
16	Pas.	83	4,000	Matson Navigation Co. (Calif.)	San Francisco, Calif.	215 Market Street.
17	Frt.	4	4	Mystic S. S. Co., trustee	Boston, Mass.	250 Stuart Street.
18	Frt.	4	4	Emory Sexton	New York, N. Y.	35 South William Street.
19	Frt.	31	2,100	Coastwise Transportation Corporation (Me.)	Portland, Me.	381 St. John Street.
20	Tnk.	31	1,680	Steamship Amolco Corporation (Del.)	New York, N. Y.	122 East Forty-second Street.
21	Pas.	30	800	Albert E. Gillespie	San Francisco, Calif.	Pier 17.
22	Frt.	25	1,000	Moore Mill & Lumber Co. (Oreg.)	do.	68 Post Street.
23	Frt.	7	344	Pennsylvania R. R. Co. (Pa.)	New York, N. Y.	Jersey City, N. J.
24	Frt.	8	344	do.	do.	Do.
25	Fsh.	20	b 140	Northern Fisheries (Inc.) (Wash.)	Seattle, Wash.	Anacortes, Wash.
26	Tnk.	40	2,700	Associated Oil Co. (Calif.)	San Francisco, Calif.	79 New Montgomery Street.
27	Frt.	7	250	Lehigh Valley R. R. Co. (N. J.)	New York, N. Y.	143 Liberty Street.
28	Frt.	3	3	Emory Sexton	do.	35 South William Street.
29	Frt.	36	4,000	American-Hawaiian S. S. Co. (N. J.)	do.	10 Bridge Street.
30	Frt.	6	750	Lehigh Valley R. R. Co. (N. J.)	do.	143 Liberty Street.
31	Frt.	46	4,000	American-Hawaiian S. S. Co. (N. J.)	do.	10 Bridge Street.
32	Frt.	29	500	Eubank Tankard Co. (Va.)	Reedville, Va.	Kilmarnock, Va.
33	Frt.	3	3	Emory Sexton	New York, N. Y.	35 South William Street.
34	Tnk.	46	2,800	Malabar S. S. Co. (Del.)	Wilmington, Del.	Care United States Corporation Co.
35	Tnk.	38	2,000	Gulf Refining Co. (Tex.)	Port Arthur, Tex.	West Port Arthur, Tex.
36	Frt.	8	8	Harry Kearn	Boston, Mass.	Brooklyn, N. Y.
37	Frt.	4	4	Emory Sexton	New York, N. Y.	35 South William Street.
38	Frt.	35	4,100	Mallory S. S. Co. (Me.)	do.	Pier 36, North River.
39	Pas.	105	3,650	United Fruit S. S. Corporation (Del.)	do.	17 Battery Place.
40	Tnk.	26	975	Gulf Refining Co. (Tex.)	Port Arthur, Tex.	West Port Arthur, Tex.
41	Frt.	37	3,000	Isthmian S. S. Co. (Del.)	do.	60 Trinity Place.
42	Frt.	26	2,700	Rolph Navigation & Coal Co. (Calif.)	San Francisco, Calif.	60 California Street.
43	Frt.	49	2,700	Isthmian S. S. Co. (Del.)	New York, N. Y.	60 Trinity Place.
44	Pas.	102	3,650	United Fruit S. S. Corporation (Del.)	do.	17 Battery Place.
45	Pas.	78	3,000	do.	do.	Do.
46	Frt.	80	2,650	do.	do.	Do.
47	Frt.	53	2,750	do.	do.	Do.
48	Pas.	66	503	do.	do.	Do.
49	Pas.	90	3,650	do.	do.	Do.
50	Frt.	92	3,600	do.	do.	Do.
51	Frt.	92	3,650	do.	do.	Do.
52	Frt.	48	2,750	do.	do.	Do.
53	Frt.	3	3	Emory Sexton	do.	35 South William Street.
54	Pas.	92	3,650	United Fruit S. S. Corporation (Del.)	do.	17 Battery Place.
55	Pas.	71	2,500	do.	do.	Do.
56	Tnk.	39	2,650	Pan-American Petroleum & Transport Co. (Del.)	Los Angeles, Calif.	714 West Tenth Street.
57	Pas.	92	3,650	United Fruit S. S. Corporation (Del.)	New York, N. Y.	17 Battery Place.
58	Pas.	92	3,600	do.	do.	Do.
59	Frt.	53	2,000	do.	do.	Do.
60	Tnk.	33	1,800	Standard Fruit & Steamship Co. (Del.)	New Orleans, La.	Union Indemnity Building.
61	Pas.	71	503	United Fruit S. S. Corporation (Del.)	New York, N. Y.	17 Battery Place.
62	Tnk.	37	1,800	Pan-American Petroleum & Transport Co. (Del.)	Los Angeles, Calif.	714 West Tenth Street.
63	Pas.	126	3,650	United Fruit S. S. Corporation (Del.)	New York, N. Y.	17 Battery Place.
64	Pas.	91	3,650	do.	do.	Do.
65	Pas.	150	6,500	do.	do.	Do.
66	Pas.	154	6,500	do.	do.	Do.
67	Tnk.	13	13	Texas Co. (Del.)	Wilmington, Del.	7 West Tenth Street.
68	Tnk.	29	2,500	Gulf Refining Co. (Tex.)	Port Arthur, Tex.	West Port Arthur, Tex.
69	Tnk.	35	3,000	Pan-American Petroleum & Transport Co. (Del.)	Los Angeles, Calif.	714 West Tenth Street.
70	Tnk.	31	1,800	do.	do.	Do.

Merchant Vessels

Line No.	Official No.	Signal letters	Rig	Name of vessel	Tonnage		Dimensions			When built	Where built
					Gross	Net	Length	Breadth	Depth		
							Feet	Feet	Feet		
1	212716	LDVF	St. s.	CHARLES E. HARWOOD. Ⓞ	2,900	1,738	320.0	45.1	26.3	1913	Walkeron Tyne, England.
2	211606	LDVG	St. s.	JOHN R. WILLIAMS. Ⓞ	396	269	136.7	27.6	14.7	1913	Port Richmond, N.Y.
3	212719	LDVH	St. s.	H. F. ALEXANDER. Ⓞ	3,357	3,708	500.1	63.1	20.6	1914	Philadelphia, Pa.
4		LDVN	St. s.	RESTOREE. Ⓞ	3,179	1,284	358.4	44.0	20.8	1903	Newcastle, England.
5	212756	LDVE	St. s.	EDWARD PEIRCE. Ⓞ	4,387	3,228	354.2	49.0	27.4	1914	Newport News, Va.
6	116763	LDWB	Sc. b.	SOCONY 81. Ⓞ	1,774	1,402	254.0	40.5	23.0	1897	Buffalo, N. Y.
7	211035	LDWC	Sc. b.	GOYTHAM 85. Ⓞ	2,441	2,042	250.0	43.0	26.0	1913	Lorain, Ohio.
8	116879	LDWF	Sc. b.	SOCONY 86. Ⓞ	1,102	999	208.7	38.1	16.0	1899	West Superior, Wis.
9	200771	LDWG	Sc. b.	SOCONY 88. Ⓞ	2,006	1,612	250.0	43.1	23.0	1910	Lorain, Ohio.
10	212852	LDWK	St. s.	CACIQUE. Ⓞ	6,245	3,888	394.2	52.8	26.8	1912	Sunderland, England.
11	213023	LDWQ	Shp.	DUNSTRE. Ⓞ	2,140	2,014	277.8	41.8	24.4	1891	Port Glasgow, Scotland.
12	212826	LFBN	St. s.	HENRY M. FLAGLER. Ⓞ	2,699	878	336.7	59.0	18.7	1914	Philadelphia, Pa.
13	212833	LFBP	St. s.	PRINCETON. Ⓞ	5,081	3,049	385.8	52.4	28.5	1912	Kiel, Germany.
14	212892	LFOK	St. s.	CHINCHA. Ⓞ	6,348	3,963	403.0	52.3	26.8	1912	Sunderland, England.
15	213006	LFCR	St. s.	Olympic. Ⓞ	5,335	3,352	370.0	50.1	32.4	1907	South Shields, England.
16	212913	LFDC	St. s.	PIONEER. Ⓞ	5,075	3,026	385.7	52.4	28.5	1913	Kiel, Germany.
17	212916	LFDH	St. s.	POLARINE. Ⓞ	4,046	2,389	354.6	50.0	26.7	1914	Geestemunde, Germany.
18	213167	LFDJ	St. s.	MATINCOCK. Ⓞ	5,769	4,159	459.1	60.0	28.8	1913	Dietrichsdorf, Germany.
19	212919	LFDK	St. s.	CAMAGUEY. Ⓞ	3,462	2,162	358.0	45.0	24.2	1903	West Hartlepool, England.
20	212946	LFGB	St. s.	COMERIO. Ⓞ	3,349	2,043	350.1	46.5	22.4	1910	do.
21	81188	LFGD	St. s.	Westport. Ⓞ	211	154	124.0	31.2	9.5	1888	San Francisco, Calif.
22	212949	LFGH	Sc. b.	BELMONT. Ⓞ	1,491	1,370	236.4	38.1	21.8	1891	Port Glasgow, Scotland.
23	212964	LFGN	St. s.	ARDMORE. Ⓞ	7,035	4,390	449.5	59.6	29.9	1913	Rostock, Germany.
24	212984	LFGS	St. s.	MUSKOGEE. Ⓞ	7,034	4,435	450.9	57.9	31.2	1913	Danzig, Germany.
25	213700	LFGV	Shp.	GOLDEN GATE. Ⓞ	2,332	2,161	293.3	42.8	24.5	1888	Whitehaven, England.
26	212994	LFGW	St. s.	J. A. MOFFETT. Ⓞ	6,521	4,012	419.4	54.2	31.6	1915	San Francisco, Calif.
27	213028	LFHM	St. s.	ULYSSES. Ⓞ	10,804	6,534	514.0	66.2	39.8	1915	Sparrows Point, Md.
28	213092	LFHS	St. s.	Wapama. Ⓞ	951	584	204.8	40.2	14.3	1915	St. Helens, Oreg.
29	213099	LFHV	St. s.	GULFOAST. Ⓞ	5,188	3,202	383.0	51.2	30.1	1915	Camden, N. J.
30	213164	LFJH	St. s.	STANDARD. Ⓞ	9,724	6,138	523.8	68.6	31.7	1914	Kiel, Germany.
31	213201	LFJQ	St. s.	SAN MATEO. Ⓞ	3,280	1,878	315.2	44.2	28.8	1915	Belfast, Ireland.
32	213369	LFKR	St. s.	GLENPOOL. Ⓞ	5,256	3,195	401.2	53.1	29.9	1912	Kiel, Germany.
33	213885	LFKT	St. s.	MARIANA. Ⓞ	3,109	1,200	335.0	46.8	22.7	1915	Newport News, Va.
34	213435	LFKW	Sc. b.	Wollaston. Ⓞ	1,378	1,214	230.9	38.2	19.6	1915	Bath, Me.
35	213472	LFMD	St. s.	EDITH. Ⓞ	3,882	2,121	327.2	46.2	22.9	1915	Sparrows Point, Md.
36	213479	LFMG	St. s.	WALTER D. NOYES. Ⓞ	4,378	3,114	354.2	49.0	27.4	1915	Newport News, Va.
37	207300	LFMP	St. s.	ARLINGTON. Ⓞ	2,431	1,431	244.0	43.2	27.2	1910	Wyandotte, Mich.
38	207301	LFMQ	St. s.	BRANDON. Ⓞ	2,431	1,431	244.0	43.0	27.2	1910	do.
39	150652	LFMT	St. s.	MACON. Ⓞ	235	117	135.3	23.0	10.1	1894	Sparrows Point, Md.
40	213571	LFNP	St. s.	Mukilteo. Ⓞ	1,230	690	204.7	41.8	14.8	1915	Raymond, Wash.
41	213593	LFNS	Sc. b.	Wilmington. Ⓞ	1,371	1,257	228.7	40.0	16.0	1915	Wilmington, Del.
42	213624	LFPD	St. s.	OAKLEY L. ALEXANDER. Ⓞ	5,274	3,325	368.6	55.2	30.5	1915	Camden, N. J.
	213670	LFPM	St. s.	PLYMOUTH. Ⓞ	5,266	3,354	368.6	55.2	30.5	1915	do.
43											
44	213708	LFPK	Sc. b.	Mount Airy. Ⓞ	1,900	1,680	264.1	44.2	20.5	1915	Bath, Me.
45	213727	LFQB	Sc. b.	COASTWISE. Ⓞ	1,432	1,828	226.1	35.3	21.5	1892	Maryport, England.
46	213740	LFQD	St. s.	STEPHEN R. JONES. Ⓞ	4,387	3,112	354.2	49.0	27.4	1915	Newport News, Va.
47	213743	LFQG	St. s.	EDNA. Ⓞ	1,815	1,090	267.0	37.4	19.8	1903	Bergen, Norway.
48	213730	LFQH	St. s.	INCA. Ⓞ	1,414	948	246.0	38.4	15.5	1915	Ecorse, Mich.
49	213744	LFQJ	Sc. b.	Montauk. Ⓞ	1,371	1,257	228.7	40.0	16.0	1915	Wilmington, Del.
50	213751	LFQK	St. s.	C. E. Graham. Ⓞ	268	182	99.6	28.2	13.4	1915	Grassy Point, N. Y.
51	213769	LFQS	St. s.	PACIFIC. Ⓞ	6,034	4,380	399.7	56.2	30.5	1915	San Francisco, Calif.
52	213803	LFRB	St. s.	JONANCY. Ⓞ	3,289	1,980	315.5	49.4	24.2	1915	Camden, N. J.
53	213814	LFRH	St. s.	MUNAMAR. Ⓞ	3,440	2,120	353.0	47.5	24.9	1915	Sparrows Point, Md.
54	213833	LFRJ	St. s.	CLARE. Ⓞ	3,372	2,139	327.2	46.2	22.9	1915	do.
55	213834	LFRK	St. s.	BYLAYS. Ⓞ	3,289	1,980	315.5	49.5	24.2	1915	Camden, N. J.
56	213845	LFRN	St. s.	AMERICAN. Ⓞ	5,243	3,771	404.6	53.9	26.2	1916	Philadelphia, Pa.
57	213859	LFRQ	St. s.	WILLIAM H. MACHEN. Ⓞ	3,922	2,454	359.5	49.2	25.6	1916	Camden, N. J.
58	213861	LFRS	St. s.	ALAMAR. Ⓞ	5,688	3,516	399.7	56.2	30.5	1916	San Francisco, Calif.
59	213863	LFRT	St. s.	MARINA. Ⓞ	1,151	759	207.3	33.0	18.0	1897	Philadelphia, Pa.
60	203123	LFRV	St. s.	ADMIRAL SEBEE. Ⓞ	2,446	1,896	242.0	43.0	26.5	1906	Cleveland, Ohio.
61	213878	LFSD	St. s.	TEXAS. Ⓞ	5,268	3,946	416.8	56.1	32.7	1916	Quincy, Mass.
62	213881	LFSG	St. s.	MAGNOLIA. Ⓞ	182	124	94.7	24.6	12.0	1916	Port Richmond, N. Y.
63	214325	LFBN	St. s.	VENEZUELA. Ⓞ	5,641	3,443	380.0	48.7	32.5	1915	Amsterdam, Netherlands.
64	214680	LFSP	St. s.	COLOMBIA. Ⓞ	5,643	3,448	380.0	48.7	32.5	1915	Flushing, Holland.
65	214368	LF8Q	St. s.	ECUADOR. Ⓞ	5,544	3,435	380.6	48.7	24.7	1915	do.
66	213899	LF8R	St. s.	CHARLES PRATT. Ⓞ	3,982	5,644	500.0	68.0	27.0	1916	Newport News, Va.
67	213909	LFSV	St. s.	LA BREA. Ⓞ	5,655	4,157	435.0	56.2	33.7	1916	San Francisco, Calif.

Merchant Vessels

Line No.	Service	Crew	Horse-power	Name of owner	Home port	Address of owner
1	Tnk.	34	720	Pan-American Petroleum & Transport Co. (Del.)	Los Angeles, Calif.	714 West Tenth Street.
2	Tow.	13	200	Great Lakes Dredge & Dock Co. (N. J.)	New York, N. Y.	17 Battery Place.
3	Pas.	220	25,000	Pacific S. S. Co. (Me.)	Seattle, Wash.	1519 Railroad Avenue South.
4	Obl.			Commercial Pacific Cable Co. (N. Y.)	do.	Do.
5	Frt.	40	1,700	Mystic Steamship Co., trustees	Boston, Mass.	250 Stuart Street.
6	Tnk.	9		Standard Transportation Co. (Del.)	New York, N. Y.	26 Broadway.
7	Tnk.	10		Gotham Marine Corporation (N. Y.)	do.	15 Moore Street.
8	Tnk.	10		Standard Transportation Co. (Del.)	do.	26 Broadway.
9	Tnk.	9		do.	do.	Do.
10	Frt.	41	2,100	Grace S. S. Co. (Del.)	do.	7 Hanover Square.
11	Frt.	26		James Botts	do.	15 Moore Street.
12	Frt.	40	2,700	Florida East Coast Car Ferry Co. (S. Dak.)	do.	Do.
13	Tnk.	29	1,500	Standard Shipping Co. (Del.)	Wilmington, Del.	C/o Corporation Trust Co. of America.
14	Frt.	37	2,500	American South African Line (N. Y.)	New York, N. Y.	20 Cortlandt Street.
15	Tnk.	31	1,500	Olympic Steamship Co. (Wash.)	Seattle, Wash.	1519 Railroad Avenue South.
16	Tnk.	34	1,500	Standard Shipping Co. (Del.)	Wilmington, Del.	C/o Corporation Trust Co. of America, 7 West Tenth Street.
17	Tnk.	34	1,500	do.	do.	Do.
18	Tnk.	36	2,400	Matincock S. S. Co. (Del.)	do.	C/o U. S. Corporation Co., Dover, Del.
19	Frt.	32	1,850	New York & Cuba Mail S. S. Co. (Me.)	New York, N. Y.	Foot Wall Street.
20	Frt.	34	1,500	New York & Porto Rico S. S. Co. (Me.)	do.	Do.
21	Frt.	17	150	Hobbs Wall & Co. (Calif.)	San Francisco, Calif.	1 Drumm Street.
22	Frt.	4		Gulf Barge & Towing Co. (La.)	New Orleans, La.	Olio and Magnolia Streets.
23	Tnk.	34	2,400	Ardmore Steamship Co. (Del.)	Wilmington, Del.	1518 Diamond Street.
24	Tnk.	35	2,000	Muskogee Steamship Co. (Del.)	do.	Dover, Del.
25	Frt.	25		Rolph Navigation & Coal Co. (Calif.)	San Francisco, Calif.	60 California Street.
26	Tnk.	42	3,700	Standard Oil Co. of California (Calif.)	do.	225 Bush Street.
27	Tnk.	37	7,200	O. V. Jackson	Brunswick, Ga.	730 Bay Street.
28	Frt.	27	325	Albert Gillespie	do.	Pier 17.
29	Tnk.	38	2,025	Gulf Refining Co. (Tex.)	Port Arthur, Tex.	West Port Arthur, Tex.
30	Tnk.	40	3,000	Standard Shipping Co. (Del.)	Wilmington, Del.	C/o Corporation Trust Co. of America, 7 West Tenth Street.
31	Frt.	46	2,500	United Fruit S. S. Corporation (N. Y.)	New York, N. Y.	17 Battery Place.
32	Tnk.	41	2,500	Standard Shipping Co. (Del.)	Wilmington, Del.	C/o Corporation Trust Co. of America, 7 West Tenth Street.
33	Frt.	34	1,500	New York & Porto Rico S. S. Co. (Me.)	New York, N. Y.	Foot Wall Street.
34	Frt.	3		Staples Coal Co. (Mass.)	Fall River, Mass.	404 Doyal Street.
35	Frt.	32	1,500	A. H. Bull S. S. Co. (N. J.)	New York, N. Y.	115 Broad Street.
36	Frt.	37	1,770	Mystic Steamship Co. (Trustees)	Boston, Mass.	250 Stuart Street.
37	Frt.	25	1,400	do.	do.	Do.
38	Frt.	27	1,400	Gartland S. S. Co. (Del.)	Chicago, Ill.	208 South La Salle Street.
39	Pol.	13	550	City of New York	New York, N. Y.	City Hall.
40	Frt.	25	350	Charles Nelson Co. (Calif.)	San Francisco, Calif.	230 California Street.
41	Frt.	3		P. Dougherty Co. (Md.)	Baltimore, Md.	Hearst Tower Building.
42	Frt.	41	2,200	Pocahontas S. S. Co. (Del.)	Wilmington, Del.	Du Pont Building.
43	Frt.	39	2,500	Plymouth S. S. Co. (Del.)	Boston, Mass.	7 West Tenth Street, Wilmington, Del.
44	Frt.	4		Reading Co. (Pa.)	Philadelphia, Pa.	Reading Terminal.
45	Frt.	5		Sipey Barge & Towing Co. (La.)	New Orleans, La.	Pere Marquette Building.
46	Frt.	37	1,700	Mystic Steamship Co. (Mass.), trustee	Boston, Mass.	250 Stuart Street.
47	Frt.	29	900	Sudden & Christenson (Calif.)	San Francisco, Calif.	310 Sansome Street.
48	Frt.	27	1,000	Valley Camp S. S. Co. (Ohio)	Cleveland, Ohio	Western Reserve Building.
49	Frt.	3		P. Dougherty Co. (Md.)	Baltimore, Md.	Hearst Tower Building.
50	Tow.	15	700	Chesapeake & Ohio Ry. Co. (Va.)	Newport News, Va.	C. & O. Building.
51	Frt.	40	2,500	Argonaut S. S. Co. (N. Y.)	New York, N. Y.	26 Beaver Street.
52	Frt.	32	1,800	Pocahontas Fuel Co. (Del.)	Wilmington, Del.	Du Pont Building.
53	Pas.	65	3,500	Munamar S. S. Co. (N. Y.)	New York, N. Y.	86 Beaver Street.
54	Frt.	30	1,500	A. H. Bull S. S. Co. (N. J.)	do.	40 West Street.
55	Frt.	31	1,400	Pocahontas S. S. Co. (Del.)	Wilmington, Del.	Du Pont Building.
56	Pas.	39	3,500	American-Hawaiian Steamship Co. (N. J.)	New York, N. Y.	10 Bridge Street.
57	Frt.	35	2,000	Pocahontas S. S. Co. (Del.)	Wilmington, Del.	Dupont Building.
58	Frt.	36	2,500	Calmar S. S. Corporation (Del.)	New York, N. Y.	25 Broadway.
59	Pas.	38	1,200	Robert Collyer	do.	104 Java Street, (B).
60	Frt.	27	1,200	Pacific Steamship Co. (Me.)	Seattle, Wash.	1519 Railroad Avenue South.
61	Tnk.	33	2,000	Texas Co. (Del.)	Wilmington, Del.	7 West Tenth Street.
62	Tow.	13	750	Magnolia Petroleum Co. (Tex.)	Port Arthur, Tex.	Beaumont, Tex.
63	Pas.	128	3,350	Panama Mail S. S. Co. (Del.)	San Francisco, Calif.	2 Pine Street.
64	Pas.	128	3,350	do.	do.	Do.
65	Pas.	123	3,350	do.	do.	Do.
66	Tnk.	40	2,200	Standard Shipping Co. (Del.)	Wilmington, Del.	C/o Corporation Trust Co. of America, 7 West Tenth Street.
67	Tnk.	36	2,500	Union Oil Co. of California (Calif.)	Los Angeles, Calif.	Union Oil Building.

Merchant Vessels

Line No.	Official No.	Signal letters	Rig	Name of vessel	Tonnage		Dimensions			When built	Where built
					Gross	Net	Length	Breadth	Depth		
					Feet	Feet	Feet				
1	200400	LFTH	St. s.	ISTROUMA.....	435	296	149.7	28.1	15.2	1902	Shooters Island, N. Y.
2	213937	LFTP	St. s.	NEW YORK.....	6,389	3,959	416.8	56.1	32.7	1916	Quincy, Mass.
3	213962	LFTS	St. s.	LOS ANGELES.....	6,752	4,205	435.0	56.0	33.7	1916	San Francisco, Calif.
4	213988	LFVS	St. s.	MARGARET.....	3,352	2,125	327.2	46.2	22.9	1916	Sparrows Point, Md.
5	214040	LFWN	St. s.	EDGAR F. LUCKENBACH.....	8,014	5,138	425.0	57.3	29.4	1916	Newport News, Va.
6	214042	LFWR	St. s.	MUNPLACE.....	3,235	2,013	327.2	46.2	22.9	1916	Sparrows Point, Md.
7	214066	LGBH	St. s.	H. H. ROGERS.....	8,807	5,488	500.0	68.0	27.0	1916	Newport News, Va.
8	214074	LGBJ	St. s.	MUNALBRO.....	4,281	3,185	359.7	49.2	26.9	1916	do.
9	214087	LGBN	St. s.	MUNSOMO.....	2,948	1,855	327.2	46.2	22.9	1916	Sparrows Point, Md.
10	214090	LGBP	Ol. s.	BACOL.....	1,696	1,185	248.0	42.5	17.3	1912	Newcastle, England
11	214109	LGBQ	St. s.	J. B. JOHN.....	2,172	1,401	250.0	43.0	22.6	1909	Wallsend, England
12	116555	LGBB	St. s.	WELLHART.....	2,864	2,164	343.0	43.2	21.6	1893	Wyandotte, Mich.
13	214161	LGCJ	St. s.	OSCAR D. BENNETT.....	4,710	3,587	391.8	51.3	28.8	1916	Wilmington, Del.
14	214173	LGOM	St. s.	ACME.....	6,878	4,304	435.0	56.0	28.8	1916	San Francisco, Calif.
15	214190	LGCQ	St. s.	CITIES SERVICE FUEL.....	5,343	3,296	389.0	54.7	29.3	1916	Quincy, Mass.
16	214196	LGROR	St. s.	STANDARD ARROW.....	7,794	4,800	467.6	62.7	32.0	1916	Camden, N. J.
17	214209	LGCS	Sc. b.	Delaware.....	1,371	1,257	228.7	40.0	16.0	1916	Wilmington, Del.
18	214217	LGDDB	Ol. s.	ADMIRAL PEARY.....	1,951	1,144	252.0	43.7	21.2	1916	Toledo, Ohio.
19	100589	LGDH	St. s.	Inland.....	1,888	1,098	248.0	42.0	21.5	1894	Cleveland, Ohio.
20	214265	LGDP	St. s.	RESOLUTE.....	453	219	135.0	30.0	16.0	1916	Ashtabula, Ohio.
21	214266	LGDQ	St. s.	Daisy Matthews.....	943	513	204.8	42.1	14.2	1916	Hoquiam, Wash.
22	127641	LQFB	St. s.	USONA.....	1,310	745	212.6	40.2	12.2	1902	Toledo, Ohio.
23	214311	LQFK	St. s.	J. M. DANZIGER.....	6,093	3,748	430.0	58.2	33.3	1916	Philadelphia, Pa.
24	214322	LQFP	St. s.	Oregon.....	989	628	200.1	41.0	14.7	1916	Aberdeen, Wash.
25	214353	LQHO	St. s.	D. G. SCOFIELD.....	7,074	4,323	439.5	58.0	31.2	1916	San Francisco, Calif.
26	215795	LQHD	St. s.	SEVERANCE.....	4,993	3,653	366.0	53.0	24.9	1909	Stockton, England
27	214382	LQHR	St. s.	CORNELIA.....	3,129	1,944	327.7	46.7	23.5	1916	Sparrows Point, Md.
28	214391	LQHR	Ol. s.	Sierra.....	1,510	1,199	210.6	42.5	14.8	1916	Hoquiam, Wash.
29	92769	LQHS	St. s.	BURLINGTON.....	2,029	1,221	238.0	42.2	22.2	1897	South Chicago, Ill.
30	116762	LQHT	St. s.	BENNINGTON.....	2,029	1,221	238.0	42.2	22.2	1897	do.
31	214444	LQJK	Ol. s.	LOS ALAMOS.....	3,262	2,002	292.3	47.2	28.1	1916	Baltimore, Md.
32	214449	LQJM	St. s.	PAULSBORO.....	6,698	4,171	435.0	56.0	33.4	1916	San Francisco, Calif.
33	214458	LQJQ	St. s.	HENRY R. MALLORY.....	6,063	4,519	424.3	54.5	22.3	1916	Newport News, Va.
34	214459	LQJR	St. s.	ATLAS.....	7,058	4,368	430.0	58.2	33.3	1916	Philadelphia, Pa.
35	214467	LQJT	St. s.	MUNRIO.....	3,378	2,106	333.6	48.2	25.1	1916	Sparrows Point, Md.
36	214472	LQJV	St. s.	COMBER.....	802	97	135.0	22.8	13.4	1916	Manitowoc, Wis.
37	214479	LQJW	Sc. b.	Baltimore.....	1,307	1,242	229.7	40.1	16.1	1916	Baltimore, Md.
38	214492	LQKJ	St. s.	ASTRAL.....	7,541	4,574	439.5	58.0	33.0	1916	San Francisco, Calif.
39	214493	LQKM	St. s.	JOSEPH R. PARROT.....	2,406	1,114	336.7	59.0	18.5	1916	Philadelphia, Pa.
40	214500	LQKN	St. s.	Stanwood.....	1,129	627	206.0	42.0	16.5	1916	North Bend, Ore.
41	214503	LQKP	St. s.	HELEN.....	3,128	1,944	327.7	46.7	23.5	1916	Sparrows Point, Md.
42	214512	LQKR	St. s.	Santiam.....	946	543	209.8	42.0	14.0	1916	Fairhaven, Calif.
43	214518	LQKS	Sc. b.	SOCONY 82.....	2,320	2,070	250.0	43.0	26.0	1916	Cleveland, Ohio.
44	214536	LQKV	St. s.	TIDE.....	303	97	135.0	22.8	13.4	1916	Manitowoc, Wis.
45	214537	LQKW	St. s.	WHITE CAP.....	303	97	135.0	22.8	13.4	1916	do.
46	214542	LQMF	Sc. b.	ORLEANS.....	1,602	1,426	244.1	41.0	19.7	1916	Bath, Me.
47	214559	LQMN	St. s.	CAUTO.....	3,570	2,160	351.0	47.9	24.7	1916	Seattle, Wash.
48	214560	LQMP	St. s.	EDWARD LUCKENBACH.....	7,916	5,087	436.6	57.2	28.0	1916	Quincy, Mass.
49	214564	LQMV	St. s.	NORFOLK.....	2,453	1,759	253.0	43.5	21.5	1916	Ecorse, Mich.
50	214566	LQMW	St. s.	PHILADELPHIA.....	2,453	1,759	253.0	43.5	21.5	1916	do.
51	214568	LQNB	Ol. s.	DAYLITE.....	1,976	1,601	252.0	43.7	21.9	1916	Toledo, Ohio.
52	214581	LQNF	St. s.	ROYAL ARROW.....	7,794	4,800	467.6	62.7	32.0	1916	Camden, N. J.
53	214583	LQNH	St. s.	WILLIAM A. MCKENNEY.....	5,855	3,654	395.0	55.1	31.0	1916	Newport News, Va.
54	214587	LQNK	St. s.	GEORGEANNA WEEMS.....	2,088	1,556	242.2	39.0	18.0	1916	Wilmington, Del.
55	244615	LQNV	St. s.	H. C. FOLGER.....	7,086	4,399	435.0	56.0	32.0	1916	San Francisco, Calif.
56	214627	LQPB	St. s.	Idaho.....	994	563	205.6	41.4	14.8	1916	Aberdeen, Wash.
57	214668	LQPS	St. s.	PANUCO.....	3,570	2,151	351.0	47.9	24.7	1917	Seattle, Wash.
58	214669	LQPT	St. s.	ISAAC T. MANN.....	5,266	3,354	368.6	55.2	30.5	1917	Camden, N. J.
59	214677	LQPW	St. s.	JULIA LUCKENBACH.....	7,906	5,080	436.6	57.2	28.0	1917	do.
60	214684	LQQF	St. s.	WM. G. WARDEN.....	9,114	5,686	500.0	68.2	27.0	1917	Newport News, Va.
61	214685	LQQH	Sch.	Herdls.....	1,220	1,124	199.8	42.3	19.6	1917	Chelsea, Mass.
62	214687	LQQJ	Sc. b.	Maryland.....	1,371	1,257	228.7	40.0	16.0	1917	Wilmington, Del.
63	214694	LQQM	St. s.	Hillsborough.....	328	223	106.9	30.8	11.8	1916	West New Brighton, N. Y.
64	214715	LQGS	St. s.	ALBERT HILL.....	7,115	4,403	435.0	56.0	32.0	1917	San Francisco, Calif.
65	214716	LQGT	St. s.	Port Angeles.....	1,358	790	233.2	42.3	15.8	1916	North Bend, Ore.
66	214725	LGRB	St. s.	OREGONIAN.....	6,275	3,829	404.6	53.9	26.2	1917	Philadelphia, Pa.
67	214726	LQRC	St. s.	FELIX TAUBSIO.....	5,856	3,662	395.0	55.1	31.0	1917	Newport News, Va.
68	214714	LQRK	Ol. s.	Astoria.....	1,611	1,275	239.4	44.0	18.8	1917	Astoria, Ore.
69	214750	LQRT	Ol. s.	Heston.....	285	156	111.0	26.6	10.0	1917	Portland, Ore.

Merchant Vessels

Line No.	Service	Crew	Horse-power	Name of owner	Home port	Address of owner
1	Tow.	12	2,312	Standard Oil Co. (La.)	Baton Rouge, La.	Box 629.
2	Tnk.	34	2,000	Texas Co. (Del.)	Wilmington, Del.	7 West Tenth Street.
3	Tnk.	39	2,600	Union Oil Co. (Calif.)	Los Angeles, Calif.	Union Oil Building.
4	Frt.	28	1,500	A. H. Bull S. S. Co. (N. J.)	New York, N. Y.	40 West Street.
5	Frt.	40	3,500	Luckenbach Co. (Del.)	do.	44 Whitehall Street.
6	Frt.	32	2,100	Munson S. S. Line (N. Y.)	do.	67 Wall Street.
7	Tnk.	42	3,000	Standard Shipping Co. (Del.)	Wilmington, Del.	C/o Corporation Trust Co. of America, 7 West Tenth Street.
8	Frt.	34	1,700	Munson S. S. Line (N. Y.)	New York, N. Y.	67 Wall Street.
9	Frt.	30	2,500	do.	do.	Do.
10	Tnk.	20	61,000	Lake Tankers Corporation (Del.)	Wilmington, Del.	7 West Tenth Street.
11	Frt.	24	1,200	Petoskey Transportation Co. (Del.)	Chicago, Ill.	Petoskey, Mich.
12	Frt.	21	1,150	Wellhard S. S. Co. (Mass.)	Boston, Mass.	73 Water Street
13	Tnk.	38	2,800	Pan-American Petroleum & Transport Co. (Del.)	Los Angeles, Calif.	1015 Security Building.
14	Tnk.	38	3,000	Standard Transportation Co. (Del.)	New York, N. Y.	26 Broadway.
15	Tnk.	36	2,200	Cities Service Transportation Co. (Del.)	do.	60 Wall Street.
16	Tnk.	49	3,200	Standard Transportation Co. (Del.)	do.	26 Broadway.
17	Frt.	3		P. Dougherty Co. (Md.)	Baltimore, Md.	Hearst Tower Building.
18	Frt.	26	61,000	Pacific S. S. Co. (Me.)	Seattle, Wash.	1519 Railroad Avenue South.
19	Frt.	24	1,450	Iriquois S. S. Corporation (N. Y.)	Buffalo, N. Y.	Chamber of Commerce Building.
20	Wrk.	19	900	Merritt & Chapman (W. Va.) Derrick & Wrecking Co., (W. Va.)	New York, N. Y.	17 Battery Place.
21	Frt.	20	650	S. S. Freeman	San Francisco, Calif.	1 Drumm Street.
22	Frt.	23	600	F. B. Gleason Coal Co. (Mich.)	Detroit, Mich.	Book Tower.
23	Tnk.	39	2,800	Pan-American Petroleum & Transport Co. (Del.)	Los Angeles, Calif.	714 West Tenth Street.
24	Frt.	21	550	Wilson Bros. & Co. (Nev.)	San Francisco, Calif.	Russ Building.
25	Tnk.	41	3,300	Standard Oil Co. of California (Calif.)	do.	225 Bush Street.
26	Frt.	41	1,800	Union Sulphur Co. (N. J.)	New York, N. Y.	33 Rector Street.
27	Frt.	31	2,500	A. H. Bull Steamship Co. (N. J.)	do.	40 West Street.
28	Frt.	22	6,640	Arctic Transport Co. (N. J.)	Nome, Alaska	Colman Building, Seattle, Wash.
29	Frt.	24	700	Gartland S. S. Co. (Del.)	Chicago, Ill.	208 South La Salle Street.
30	Frt.	23	700	do.	do.	Do.
31	Tnk.	30	61,650	Standard Transportation Co. (Del.)	New York, N. Y.	26 Broadway.
32	Tnk.	36	3,000	Vacuum Oil Co. (N. Y.)	do.	61 Broadway.
33	Pas.	57	4,100	Mallory S. S. Co. (Me.)	New York, N. Y.	Pier 36, North River.
34	Tnk.	38	3,000	Standard Transportation Co. (Del.)	do.	26 Broadway.
35	Frt.	39	1,700	Munson S. S. Line (N. Y.)	do.	67 Wall Street.
36	Cod.	21	600	Bay State Fishing Co. (Mass.)	Boston, Mass.	South Boston, Mass.
37	Frt.	4		P. Dougherty Co. (Md.)	Baltimore, Md.	Hearst Tower Building.
38	Tnk.	4	2,600	Standard Transportation Co. (Del.)	New York, N. Y.	26 Broadway.
39	Frt.	36	2,700	Florida East Coast Car Ferry Co. (S. Dak.)	do.	120 Broadway.
40	Frt.	24	835	W. R. Chamberlin	San Francisco, Calif.	215 Market Street.
41	Frt.	32	2,500	A. H. Bull Steamship Co. (N. J.)	New York, N. Y.	40 West Street.
42	Frt.	21	650	Sudden & Christenson (Calif.)	San Francisco, Calif.	310 Sansome Street.
43	Tnk.	11		Standard Transportation Co. (Del.)	New York, N. Y.	26 Broadway.
44	Cod.	12	450	Bay State Fishing Co. (Mass.)	Boston, Mass.	South Boston, Mass.
45	Cod.	12	600	do.	do.	Do.
46	Frt.	5		Staples Coal Co. (Mass.)	Fall River, Mass.	404 Davol Street.
47	Frt.	48	2,500	New York & Cuba Mail S. S. Co. (Me.)	New York, N. Y.	Foot Wall Street.
48	Frt.	42	4,000	Luckenbach S. S. Co. (Del.)	do.	44 Whitehall Street.
49	Frt.	31	1,300	Clyde Steamship Co. (Me.)	do.	Pier 36, North River.
50	Frt.	26	1,300	do.	do.	Do.
51	Frt.	18	320	Ashley F. Wilson	Baltimore, Md.	Wellesley Farms, Mass.
52	Tnk.	42	3,200	Standard Transportation Co. (Del.)	New York, N. Y.	26 Broadway.
53	Frt.	34	2,200	Mystic Steamship Co. (trustee)	Boston, Mass.	250 Stuart Street.
54	Frt.	29	800	A. H. Bull S. S. Co. (N. J.)	Baltimore, Md.	Pier 5, Pratt Street.
55	Tnk.	31	2,700	Atlantic Refining Co. (Pa.)	Philadelphia, Pa.	260 South Broad Street.
56	Frt.	25	600	Wilson Bros. & Co. (Nev.)	San Francisco, Calif.	Russ Building.
57	Frt.	48	2,500	New York & Cuba Mail S. S. Co. (Me.)	New York, N. Y.	Foot Wall Street.
58	Frt.	38	2,800	Pocahontas S. S. Co. (Del.)	Wilmington, Del.	Du Pont Building.
59	Frt.	42	4,000	Luckenbach S. S. Co. (Del.)	New York, N. Y.	44 Whitehall Street.
60	Tnk.	46	3,000	Standard Shipping Co. (Del.)	Wilmington, Del.	C/o Corporation Trust Co. of America, 7 West Tenth Street.
61	Frt.	13		Efas Navigation Corporation (P. R.)	San Juan, P. R.	25 Tetuan Street.
62	Frt.	2		P. Dougherty Co. (Md.)	Baltimore, Md.	Hearst Tower Building.
63	Frt.	10	350	U. S. Gypsum Transportation Co. (N. Y.)	New York, N. Y.	17 State Street.
64	Tnk.	32	2,400	Atlantic Refining Co. (Pa.)	Philadelphia, Pa.	260 South Broad Street.
65	Frt.	25	900	Charles Nelson Co. (Calif.)	San Francisco, Calif.	730 California Street.
66	Frt.	41	3,200	American Hawaiian Steamship Co. (N. J.)	New York, N. Y.	10 Bridge Street.
67	Frt.	24	2,200	Mystic Steamship Co. trustee	Boston, Mass.	250 Stuart Street.
68	Frt.	9	6,480	Astoria Co. (Me.)	Calais, Me.	
69	Frt.	10	6,200	John E. Heston	Los Angeles, Calif.	Solano Beach, Calif.

Merchant Vessels

Line No.	Official No.	Signal letters	Rig	Name of vessel	Tonnage		Dimensions			When built	Where built
					Gross	Net	Length	Breadth	Depth		
1	214757	LGRW	St. s.	Phyllis.....	1,266	695	215.3	42.8	17.1	1917	Aberdeen, Wash.....
2	214758	LQSD	Sc. b.	Truro.....	1,631	1,473	245.5	41.2	19.9	1917	Bath, Me.....
3	76573	LGSJ	St. s.	John Mullen.....	1,618	1,312	243.3	37.0	19.4	1885	Cleveland, Ohio.....
4	214816	LQSP	St. s.	James McGee.....	9,551	5,920	499.1	68.2	28.0	1917	Sparrows Point, Md.....
5	214827	LGSV	St. s.	GULFMAID.....	5,225	3,248	291.1	52.2	30.2	1917	Camden, N. J.....
6	214843	LQTD	St. s.	BEATRICE.....	3,450	2,188	327.2	46.2	22.9	1917	Sparrows Point, Md.....
7	214861	LGTH	St. s.	MAUI.....	9,801	6,004	484.0	58.0	31.5	1917	San Francisco, Calif.....
8	214873	LGTQ	St. s.	F. Q. BARSTOW.....	9,003	7,890	500.0	68.2	27.0	1917	Newport News, Va.....
9	214840	LGTR	St. s.	Redwood.....	1,793	1,045	226.4	41.8	23.1	1917	Bellingham, Wash.....
10	215033	LQVD	Shp.	James Rolph.....	2,108	1,927	277.2	42.4	24.1	1884	Liverpool, England.....
11	214901	LGVF	St. s.	MONTANAN.....	6,275	3,833	404.6	53.9	26.2	1917	Philadelphia, Pa.....
12	214916	LGVM	St. s.	MUNDELTA.....	4,746	2,955	370.0	53.2	27.0	1917	Newport News, Va.....
13	214921	LGVP	St. s.	EAGLE.....	6,003	3,715	410.0	56.0	29.0	1917	San Francisco, Calif.....
14	77489	LGWB	St. s.	Warrior.....	342	233	153.0	28.5	11.4	1901	Tomkins Cove, N. Y.....
15	120718	LGWJ	St. s.	Rowe.....	476	394	142.8	30.0	10.6	1888	Manitowoc, Wis.....
16	214951	LGWF	St. s.	R. G. STEWART.....	7,530	4,596	467.6	62.7	32.0	1917	Camden, N. J.....
17	214960	LQWQ	St. s.	PEDRITO.....	296	153	133.0	25.0	8.4	1917	Jacksonville, Fla.....
18	214969	LGWS	Sch.	Frank A. Morey.....	574	481	163.0	35.4	14.7	1917	Rockland, Me.....
19	214976	LHBC	St. s.	Willapa.....	1,185	604	213.7	42.0	16.6	1917	North Bend, Oreg.....
20	214993	LHBG	Sch.	Yukon.....	172	142	118.4	25.9	11.9	1917	Essex, Mass.....
21	215002	LHBN	St. s.	BENJAMIN BREWSTER.....	5,950	3,677	411.6	53.4	29.8	1917	Wilmington, Del.....
22	215007	LHBR	St. s.	George L. Olson.....	1,428	814	223.0	43.6	16.5	1917	Oakland, Calif.....
23	214936	LHBS	Sc. b.	Belmont.....	999	896	198.0	34.6	18.0	1917	Baltimore, Md.....
24	215052	LHCP	St. s.	Arctic.....	4,297	1,724	355.0	45.0	24.5	1904	Flensburg, Germany.....
25	86415	LHCV	St. s.	San Antonio.....	785	521	158.5	34.0	19.4	1898	San Francisco, Calif.....
26	162628	LHDF	St. s.	Mayfair.....	670	420	175.9	38.0	12.3	1905	Aberdeen, Wash.....
27	215079	LHDK	Ol. s.	Killarney.....	163	73	108.3	23.8	10.8	1917	Essex, Mass.....
28	215923	LHDP	St. s.	Sea King.....	181	90	119.0	26.1	11.5	1883	San Francisco, Calif.....
29	121098	LHDR	St. s.	FEARLESS.....	167	85	99.6	22.7	12.6	1899	do.....
30	215106	LHDT	St. s.	MUNORLEANS.....	4,418	2,607	353.0	48.7	25.0	1911	Vege sack, Germany.....
31	215110	LHDV	St. s.	GENERAL W. C. GORGAS.....	4,636	2,723	370.1	45.3	27.8	1902	Rostock, Germany.....
32	215201	LHFO	St. s.	SABINE.....	488	252	152.2	26.1	15.1	1917	Baltimore, Md.....
33	212678	LHFD	St. s.	BRISTOL.....	284	193	118.3	24.6	14.5	1914	Port Richmond, N. Y.....
34	150132	LHFP	St. s.	Pioneer.....	160	80	107.0	21.0	13.0	1878	Philadelphia, Pa.....
35	145846	LHFQ	St. s.	TATOOSH.....	277	154	119.2	25.2	15.5	1900	Seattle, Wash.....
36	215139	LHFS	Ol. s.	W. F. Burrows.....	1,560	1,258	201.0	44.0	20.9	1917	North Portland, Oreg.....
37	215145	LHFT	St. s.	COTTONEVA.....	1,113	653	190.0	43.0	15.4	1917	St. Helens, Oreg.....
38	211785	LHFV	St. s.	JOSEPH J. O'BRIEN.....	306	208	110.4	28.6	13.6	1913	Port Richmond, N. Y.....
39	215154	LHFV	St. s.	GEORGE G. HENRY.....	6,265	3,849	435.0	56.0	32.0	1917	San Francisco, Calif.....
40	215152	LHGO	St. s.	HAROLD WALKER.....	6,353	3,925	430.0	58.2	33.3	1917	Philadelphia, Pa.....
41	215165	LHGF	Sch.	Maude M. Morey.....	1,364	1,245	207.7	40.1	22.1	1917	Bath, Me.....
42	215968	LHQQ	Shp.	WILLIAM T. LEWIS.....	2,166	1,964	279.7	42.1	24.5	1891	Port Glasgow, Scotland.....
43	215216	LHJD	Bk.	Oriole.....	1,152	1,056	219.8	35.1	21.3	1881	Sunderland, England.....
44	215217	LHJF	Shp.	MOSHULU.....	3,116	2,911	335.3	46.9	26.6	1904	Port Glasgow, Scotland.....
45	215219	LHJK	Shp.	MONONGAHELA.....	2,782	2,546	298.5	43.6	24.5	1892	Glasgow, Scotland.....
46	215220	LHJM	Sc. b.	Glenside.....	974	900	196.3	34.6	18.3	1917	Baltimore, Md.....
47	215233	LHJV	St. s.	TORRES.....	4,943	2,955	371.5	59.1	26.8	1917	Newport News, Va.....
48	215324	LHWJ	St. s.	John O. Kirkpatrick.....	1,430	809	223.0	43.6	16.5	1917	Oakland, Calif.....
49	215238	LHKO	Sc. b.	JUNIATA.....	1,432	1,396	240.5	41.0	16.8	1917	Port Arthur, Tex.....
50	205609	LHKM	St. s.	Naconca.....	238	162	119.4	29.0	10.0	1906	West New Brighton, N. Y.....
51	215248	LHKN	St. s.	TIGER.....	5,992	3,707	410.0	56.0	29.0	1917	San Francisco, Calif.....
52	215253	LHKP	Sc. b.	Manor.....	1,603	1,437	245.3	41.2	19.9	1917	Bath, Me.....
53	215284	LHKR	St. s.	W. C. TEAGLE.....	9,551	5,920	499.1	68.2	28.0	1917	Sparrows Point, Md.....
54	215293	LHKV	St. s.	STANLEY DOLLAR.....	5,929	3,742	401.4	54.0	22.9	1914	Monfalcone, Austria.....
55	215286	LHMF	St. s.	PENNSYLVANIA.....	6,390	3,945	416.8	68.1	32.7	1917	Quincy, Mass.....
56	215315	LHMG	St. s.	ARTEMIS.....	8,413	5,247	499.1	68.2	33.9	1902	Belfast, Ireland.....
57	215327	LHMN	St. s.	AMELIA.....	1,297	714	227.3	31.7	13.7	1906	Wallsend on Tyne, England.....
58	215342	LHMT	St. s.	Horace X. Baxter.....	1,293	700	214.0	42.0	17.0	1917	North Bend, Oreg.....
59	215348	LHMV	St. s.	WILLIAM GREEN.....	6,353	3,925	430.0	58.2	33.3	1917	Philadelphia, Pa.....
60	215479	LHMW	St. s.	Noble Maxwell.....	578	352	159.0	35.1	13.2	1916	Rockland, Me.....
61	215362	LHNF	St. s.	T. A. D. JONES.....	3,092	1,865	299.2	45.2	24.3	1917	Wilmington, Del.....
62	215371	LHNP	St. s.	VIRGINIA.....	6,390	3,964	416.8	56.1	32.7	1917	Quincy, Mass.....
63	215387	LHNT	Sc. b.	Susquehanna (Composite).....	1,381	1,344	241.5	41.3	14.8	1917	Mobile, Ala.....
64	215393	LHNW	St. s.	GYPNUM PRINCE.....	269	148	117.8	25.1	13.0	1917	Baltimore, Md.....
65	215404	LHPQ	St. s.	GULF OF MEXICO.....	7,807	4,867	467.6	62.7	32.0	1917	Camden, N. J.....
66	215411	LHPR	St. s.	EL ALMIRANTE.....	5,216	4,055	364.0	51.2	28.8	1917	Newport News, Va.....

Merchant Vessels

35

Line No.	Service	Crew	Horse-power	Name of owner	Home port	Address of owner
1	Frt.	23	800	W. R. Chamberlin	San Francisco, Calif.	215 California Street.
2	Frt.	5		Staples Coal Co. (Mass.)	Fall River, Mass.	404 Davol Street.
3	Frt.	23	600	Mullen Transit Co. (Mich.)	Detroit, Mich.	31 West Atwater Street.
4	Tnk.	41	3,300	Standard Shipping Co. (Del.)	Wilmington, Del.	C/o Corporation Trust Co. of America, 7 West Tenth Street.
5	Tnk.	38	2,063	Gulf Refining Co. (Tex.)	Port Arthur, Tex.	West Port Arthur, Tex.
6	Frt.	32	1,800	A. H. Bull S. S. Co. (N. J.)	New York, N. Y.	115 Broad Street.
7	Pas.	140	410,000	Matson Navigation Co. (Calif.)	San Francisco, Calif.	215 Market Street.
8	Tnk.	42	3,300	Standard Shipping Co. (Del.)	Wilmington, Del.	C/o Corporation Trust Co. of America, 7 West Tenth Street.
9	Frt.	31	1,000	Pacific American Fisheries (Me.)	Seattle, Wash.	South Bellingham, Wash.
10	Frt.	28		Rolph Navigation & Coal Co. (Calif.)	San Francisco, Calif.	60 California Street.
11	Frt.	41	3,000	American Hawaiian Steamship Co. (N. J.)	New York, N. Y.	10 Bridge Street.
12	Frt.	31	2,240	Munson S. S. Line (N. Y.)	do.	67 Wall Street.
13	Frt.	36	2,600	Standard Transportation Co. (Del.)	do.	26 Broadway.
14	Frt.	18	600	Neptune Line (Del.)	do.	1 Broadway.
15	Pas.	13	360	Henry G. Rowe	New Haven, Conn.	Westerly, R. I.
16	Tnk.	45	3,200	Pan-American Petroleum & Transport Co. (Del.)	Los Angeles, Calif.	714 West Tenth Street.
17	Tnk. ¹	14	200	Steamship Pedrito Corporation (Del.)	Boston, Mass.	55 Wall Street.
18	Frt.	7		Walter A. Bodden	Mobile, Ala.	1905 Government Street.
19	Frt.	24	800	W. H. Wood	San Francisco, Calif.	1 Drumm Street.
20	Frt.	9		James Brite	Providence, R. I.	C/o Maria Lomba Silva, R. F. D. Box 70, Warham, Mass.
21	Tnk.	31	3,000	Standard Shipping Co. (Del.)	Wilmington, Del.	C/o Corporation Trust Co. of America, Wilmington, Del.
22	Frt.	26	1,000	Oliver J. Olsen & Co. (Calif.)	San Francisco, Calif.	1 Drumm Street.
23	Frt.	6		Reading Co. (Pa.)	Philadelphia, Pa.	Twelfth and Market Streets.
24	Fsh.	35	2,800	Alaska Packers Association (Calif.)	San Francisco, Calif.	111 California Street.
25	Frt.	18	350	South Coast S. S. Co. (Calif.)	do.	Pier 17.
26	Frt.	20	350	Charles Nelson Co. (Calif.)	San Francisco, Calif.	216 Pine Street.
27	Cod.	21	6180	Gorton-Pew Vessels Co. (Mass.)	Gloucester, Mass.	Rowe Square.
28	Tow.	9	350	Gilkey Bros. Towing Co. (Wash.)	Seattle, Wash.	Anacortes, Wash.
29	Tow.	6	600	Shipowners & Merchants Tugboat Co. (Calif.)	San Francisco, Calif.	Pier 1.
30	Frt.	77	3,200	Munson Steamship Line (N. Y.)	New York, N. Y.	67 Wall Street.
31	Frt.	48	2,600	Libby, McNeill & Libby (Me.)	San Francisco, Calif.	465 California Street.
32	Tow.	20	1,200	Sabine Towing Co. (Tex.)	Port Arthur, Tex.	Box 262.
33	Tow.	13	900	James McWilliams Blue Line (N. J.)	New York, N. Y.	1 Broadway.
34	Tow.	12	500	Chas. R. McCormick Lumber Co. (Del.)	Seattle, Wash.	660 Stuart Building.
35	Tow.	15	376	Henry O. Peterson (Calif.)	San Francisco, Calif.	Pier 16.
36	Frt.	21	6480	Libby, McNeill & Libby (Me.)	do.	465 California Street.
37	Pas.	29	640	Southern Redwood Corporation (Del.)	do.	1 Drumm Street.
38	Tow.	12	500	O'Brien Bros. Towing Co. (N. Y.)	New York, N. Y.	233 Broadway.
39	Tnk.	36	2,600	Pan-American Petroleum & Transport Co. (Del.)	Los Angeles, Calif.	714 West Tenth Street.
40	Tnk.	39	2,800	do.	do.	Do.
41	Frt.	9		Crowell & Thurlow (Mass.)	Boston, Mass.	131 State Street.
42	Frt.	25		James Griffiths & Sons (Del.)	Wilmington, Del.	7 West Tenth Street.
43	Frt.	5		Sipey Barge & Towing Co. (La.)	New Orleans, La.	Pere Marquette Building.
44	Frt.	20		James Tyson	San Francisco, Calif.	230 California Street.
45	Frt.	16		Gulf Refining Co. (Tex.)	Port Arthur, Tex.	Dock 29, West Port Arthur, Tex.
46	Frt.	4		Reading Co. (Pa.)	Philadelphia, Pa.	Reading Terminal.
47	Tnk.	33	2,300	Southern Pacific Co. (Ky.)	New York, N. Y.	Pier 49, North River.
48	Frt.	27	950	Andrew F. Mahony	San Francisco, Calif.	1 Drumm Street.
49	Tnk.	10		Gulf Refining Co. (Tex.)	Port Arthur, Tex.	Dock 29, West Port Arthur, Tex.
50	Tow.	11	500	New York & Hastings Steamboat Co. (N. Y.)	New York, N. Y.	25 Broadway.
51	Frt.	38	3,200	Standard Transportation Co. (Del.)	do.	26 Broadway.
52	Frt.	4		P. F. Martin Barge Corporation (Del.)	Philadelphia, Pa.	111 Walnut Street.
53	Tnk.	42	3,000	Standard Shipping Co. (Del.)	Wilmington, Del.	C/o Corporation Trust Co. of America, 7 West Tenth Street.
54	Frt.	45	2,700	Dollar Steamship Line (Calif.)	San Francisco, Calif.	311 California Street.
55	Tnk.	34	3,000	Texas Co. (Del.)	Wilmington, Del.	7 West Tenth Street.
56	Frt.	98	2,692	U. S. Shipping Board	New York, N. Y.	45 Broadway.
57	Frt.	23	1,200	Amelia S. B. Corporation (Del.)	do.	17 Battery Place.
58	Frt.	26	850	Horace X. Baxter S. S. Co. (Calif.)	San Francisco, Calif.	333 Montgomery Street.
59	Tnk.	40	2,800	Pan-American Petroleum & Transport Co. (Del.)	Los Angeles, Calif.	714 West Tenth Street.
60	Tow.	12	800	Boston Sand & Gravel Co. (Mass.)	Boston, Mass.	88 Broad Street.
61	Frt.	31	1,350	Union Sulphur Co. (N. J.)	New York, N. Y.	33 Rector Street.
62	Tnk.	34	3,000	Texas Co. (Del.)	Wilmington, Del.	7 West Tenth Street.
63	Tnk.	9		Gulf Refining Co. (Tex.)	Port Arthur, Tex.	Dock 29, West Port Arthur, Tex.
64	Tow.	17	750	Inland Waterways Corporation (D. C.)	New Orleans, La.	320 Magazine Street.
65	Tnk.	45	3,000	Gulf Refining Co. (Tex.)	Port Arthur, Tex.	West Port Arthur, Tex.
66	Frt.	26	2,300	Southern Pacific Co. (N. Y.)	New York, N. Y.	Pier 49, North River.

¹ Molasses in bulk.

Merchant Vessels

Line No.	Official No.	Signal letters	Rig	Name of vessel	Tonnage		Dimensions			When built	Where built
					Gross	Net	Length	Breadth	Depth		
1	215424	LHPT...	St. s.	FREDERIC R. KELLOGG...⊕	7, 127	4, 418	425.8	57.0	31.4	1917	Oakland, Calif.....
2	215446	LHQD	St. s.	LEVIATHAN.....	59, 956	27, 696	906.9	100.8	23.7	1914	Hamburg, Germany..
3	215447	LHQF	St. s.	GEORGE WASHINGTON.....	23, 788	13, 902	698.8	78.2	23.1	1908	Stettin, Germany..
4	215448	LHQG	St. s.	AMERICA.....	21, 329	12, 189	668.8	74.3	22.8	1905	Belfast, Ireland....
5	215449	LHQJ	St. s.	MOUNT VERNON.....	18, 372	7, 564	685.2	72.2	40.4	1906	do.....
6	215452	LHQN	St. s.	REPUBLIC.....⊕	17, 910	10, 810	599.5	68.3	24.4	1907	do.....
7	215453	LHQP	St. s.	CITY OF LOS ANGELES...⊙	12, 642	6, 992	560.4	62.3	19.9	1899	Danzig, Germany..
8	215457	LHQV	St. s.	PRESIDENT FILLMORE.....	9, 699	5, 641	499.1	60.1	34.7	1899	Stettin, Germany..
9	214913	LHRC	St. s.	CHAPMAN BROS.....	472	321	130.8	35.6	12.6	1917	Elizabethport, N. J..
10	204906	LHRF	St. s.	Augustine.....	159	88	101.5	23.1	11.0	1908	Baltimore, Md.....
11	116485	LHRG	St. s.	Joyce Card.....	123	61	92.6	21.0	10.0	1892	Philadelphia, Pa....
12	215474	LHRJ	Sch.	Theoline.....	594	509	172.0	34.8	13.0	1917	Rockland, Me.....
13	215494	LHRS	St. s.	Whitney Olson.....	1, 558	890	224.6	44.0	17.4	1917	Wilmington, Calif..
14	215506	LHSD	So. b.	Guanoaste.....	609	548	165.5	35.5	13.9	1917	Portland, Oreg.....
15	215818	LHSG	St. s.	RAJAH.....⊙	2, 264	1, 350	283.5	42.1	18.8	1902	Bremerhaven, Ger- many.
16	215528	LHSJ	St. s.	PAUL LUCKENBACH.....⊕	6, 606	4, 125	471.1	59.2	28.9	1913	Bremen, Germany...
17	215539	LHSK	St. s.	Robert P. Clark.....⊙	291	147	128.1	25.8	13.2	1917	Orange, Tex.....
18	215535	LHSM	St. s.	LEMUEL BURROWS.....△	7, 610	4, 787	437.2	63.7	33.7	1917	Camden, N. J.....
19	215542	LHSP	St. s.	JEANNETTE SKINNER...⊙	5, 715	4, 384	409.6	54.1	27.1	1917	Seattle, Wash.....
20	215544	LHSQ	St. s.	SAN JULIAN.....	6, 872	4, 321	468.5	58.5	32.2	1911	Bremen, Germany...
21	215545	LHSR	St. s.	NEVADAN.....⊕	4, 734	2, 829	460.0	57.9	26.7	1912	Rostock, Germany..
22	215546	LHST	So. b.	Smith & Terry No. 1....	1, 156	1, 097	203.6	41.2	16.7	1917	Bethel, Del.....
23	215570	LHTJ	St. s.	COMMERCIAL GUIDE...⊙	4, 762	2, 890	406.7	55.2	25.6	1911	Hamburg, Germany..
24	215578	LHTN	Ol. s.	La Merced.....⊙	2, 146	1, 938	232.0	43.6	26.6	1917	Benicia, Calif.....
25	215581	LHTQ	St. s.	MAINE.....	5, 988	3, 737	402.0	54.2	31.4	1917	Bath, Me.....
26	215571	LHTS	St. s.	DAUNTLESS No. 6.....	148	100	113.5	21.2	9.3	1884	Philadelphia, Pa....
27	215587	LHTV	St. s.	EL CAPITAN.....⊙	5, 216	4, 055	364.0	51.2	23.8	1917	Newport News, Va...
28	215589	LHVB	Ol. s.	Corinthian.....	161	97	112.6	23.9	10.8	1917	Essex, Mass.....
29	215592	LHVC	Ol. s.	Nelseco, 2d.....	237	147	110.5	29.0	8.2	1917	Boothbay Harbor, Me.
30	125616	LHVN	St. s.	NEBRASKAN.....⊕	6, 682	4, 144	471.1	59.1	28.9	1912	Vege sack, Germany...
31	215621	LHVQ	St. s.	WALTER D. MUNSON...-	3, 703	2, 238	368.2	48.3	24.9	1917	Sparrows Point, Md..
32	157637	LHVS	St. s.	Dauntless.....	123	83	97.2	22.0	10.5	1901	Baltimore, Md.....
33	215630	LHVW	Ol. s.	ADMIRAL MOSER.....⊙	2, 063	1, 434	250.5	43.5	20.4	1917	Manitowoc, Wis.....
34	202937	LHW0	St. s.	James J. McNally.....	101	69	87.2	20.0	9.0	1906	Baltimore, Md.....
35	215635	LHWD	St. s.	O. J. BARDULL.....⊕	6, 773	4, 167	435.0	56.0	32.0	1917	San Francisco, Calif..
36	215632	LHWF	Sch.	Albert F. Paul.....	735	661	174.5	37.0	14.4	1917	Milford, Del.....
37	215651	LHWS	St. s.	OLYMPIC.....⊙	1, 876	1, 128	252.0	43.5	18.9	1917	Toledo, Ohio.....
38	215654	LJBO	St. s.	EDWIN B. DE'GOLIA...-	3, 321	2, 032	292.3	47.2	26.9	1917	Baltimore, Md.....
39	215662	LJBN	Sch.	Charles H. Macdowell...-	1, 325	1, 159	205.8	41.5	19.6	1917	Jacksonville, Fla...
40	215663	LJBP	Ol. s.	Victor.....	121	100	93.3	25.1	7.6	1917	Tampa, Fla.....
41	215668	LJBR	St. s.	F. J. LUCKENBACH.....⊕	7, 821	4, 951	446.0	56.1	27.8	1917	Quincy, Mass.....
42	215678	LJOB	So. b.	Pottstown.....	974	901	194.5	34.6	18.3	1917	Baltimore, Md.....
43	215684	LJCG	Sch.	Annie C. Ross.....	791	688	175.5	38.2	14.0	1917	Bath, Me.....
44	215687	LJOH	Sch.	Furnell T. White.....	751	688	184.5	37.5	14.0	1917	Sharptown, Md.....
45	215696	LJOK	St. s.	ANNETA.....⊙	1, 285	753	227.2	31.7	13.6	1907	Wallsend on Tyne, England.
46	215697	LJOM	Ol. s.	SOLABINA.....	255	124	115.0	21.5	10.5	1913	Glasgow, Scotland...
47	215699	LJ0Q	Ol. s.	Hesperus.....	137	92	106.3	25.5	11.8	1917	Essex, Mass.....
48	215702	LJOS	Ol. s.	ORMIDALE.....	2, 063	1, 434	250.5	43.5	20.4	1917	Manitowoc, Wis.....
49	215710	LJ0W	St. s.	COMMERCIAL TRADER...⊙	4, 840	3, 001	399.0	51.0	27.3	1906	Newcastle, England..
50	215717	LJDH	So. b.	William Taylor.....	1, 358	1, 187	209.1	41.8	19.5	1917	Brunswick, Ga.....
51	215731	LJDF	So. b.	Southern.....	1, 972	1, 797	262.8	44.1	21.0	1917	Bath, Me.....
52	215732	LJDQ	Sch.	Sally Wren.....	363	754	190.0	38.0	14.7	1917	Savannah, Ga.....
53	215742	LJDW	Ol. s.	Oregon.....⊙	1, 849	1, 359	215.0	41.9	20.5	1917	Seattle, Wash.....
54	215745	LJFO	St. s.	EVANSVILLE.....⊙	3, 543	2, 186	372.2	43.9	24.9	1917	Ecorse, Mich.....
55	215748	LJFG	St. s.	MUNINDIES.....⊙	4, 576	2, 845	370.0	53.1	27.0	1917	Newport News, Va...
56	215749	LJFH	So. b.	Providence.....	1, 371	1, 257	228.7	40.0	16.0	1917	Wilmington, Del....
57	215756	LJFM	St. s.	C. D. JOHNSON III...⊙	1, 985	1, 202	252.0	43.5	18.9	1917	Toledo, Ohio.....
58	215758	LJFN	St. s.	BETA.....⊙	5, 665	3, 516	400.8	54.3	31.4	1917	Chester, Pa.....
59	215761	LJFP	Bk.	DOON.....	848	782	195.7	32.9	19.1	1877	Glasgow, Scotland...
60	215766	LJFR	St. s.	LAKE GEORGE.....	2, 486	1, 782	253.0	43.5	27.5	1917	Ashtabula, Ohio....
61	215766	LJFS	St. s.	M. & J. TRACY.....⊙	2, 364	1, 395	253.0	43.5	25.6	1917	Ecorse, Mich.....
62	215796	LJGP	St. s.	CASCADE.....	1, 853	1, 109	252.0	43.5	18.9	1917	Toledo, Ohio.....
63	215800	LJGS	St. s.	K. I. LUCKENBACH.....⊕	7, 882	5, 007	446.0	56.1	27.8	1917	Quincy, Mass.....
64	215812	LJGW	St. s.	PORTO RICO.....⊙	4, 301	2, 396	370.7	45.1	25.2	1903	Flensburg, Germany..
65	215813	LJHB	St. s.	OTSEGO.....⊙	4, 638	2, 596	370.9	45.3	26.7	1902	Hamburg, Germany..
66	215815	LJHO	St. s.	TEXADA.....⊙	2, 477	1, 440	253.0	43.5	24.6	1917	Ecorse, Mich.....
67	215820	LJHQ	St. s.	SEA GULL.....⊙	299	127	135.0	22.5	13.4	1917	Superior, Wis.....
68	215822	LJHK	St. s.	DEMOCRACY.....	4, 673	2, 970	377.0	52.0	26.8	1917	Shooters Island, N. Y.

Line No.	Service	Crew	Horse-power	Name of owner	Home port	Address of owner
1	Tnk.	37	2,600	Pan-American Petroleum & Transport Co. (Del.)	Los Angeles, Calif.	714 West Tenth Street.
2	Pas.	1,200	\$99,999	United States Lines (Del.)	New York, N. Y.	45 Broadway.
3	Frt.	280	22,000	do.	do.	Do.
4	Frt.	530	16,000	do.	do.	Do.
5	Pas.	240	45,000	U. S. Shipping Board	do.	Do.
6	Frt.	300	7,500	United States Lines (Del.)	do.	Do.
7	Pas.	231	4,192	Los Angeles Steamship Co. (Calif.)	Los Angeles, Calif.	Box 218, Wilmington, Calif.
8	Pas.	295	6,500	U. S. Shipping Board	New York, N. Y.	45 Broadway.
9	Wrk.	5	740	Merritt-Chapman & Scott Corporation (Del.)	do.	17 Battery Place.
10	Tow.	9	650	Southern Transportation Co. (N. J.)	Philadelphia, Pa.	Commercial Trust Building.
11	Tow.	9	455	Card Towing Line (N. Y.)	New York, N. Y.	11 Moore Street.
12	Frt.	8		C. A. & B. F. Small Corporation (N. Y.)	do.	O/o Emory Sexton, 35 South William Street.
13	Frt.	24	1,150	Oliver J. Olsen & Co. (Calif.)	San Francisco, Calif.	1 Drumm Street.
14	Frt.	3		William M. McClellan	Pensacola, Fla.	402 West Lloyd Street.
15	Frt.	34	900	Munson S. S. Line (N. Y.)	New Orleans, La.	Pere Marquette Building.
16	Frt.	49	4,000	Luckenbach S. S. Co. (Del.)	New York, N. Y.	44 Whitehall Street.
17	Tow.	16	1,000	Gulf Refining Co. (Tex.)	Port Arthur, Tex.	West Port Arthur, Tex.
18	Frt.	38	3,000	Mystic Steamship Co. trustee	Boston, Mass.	250 Stuart Street.
19	Frt.	38	\$2,500	U. S. Shipping Board	Seattle, Wash.	841 Railroad Avenue South.
20	Frt.	27	2,800	Pacific Atlantic S. S. Co. (Del.)	Portland, Oreg.	Porter Building.
21	Frt.	41	3,600	American-Hawaiian S. S. Co. (N. J.)	New York, N. Y.	19 Bridge Street.
22	Frt.	4		Smith & Terry Coastwise Co. (Del.)	Wilmington, Del.	Care of Capt. James Furniss, Bethel, Del.
23	Frt.	44	3,000	Honolulu S. S. Co. (Ltd.) (Del.)	do.	100 West Tenth Street.
24	Fsh.	60	b 320	Columbia River Smoked Fish Co. (N. Y.)	Seattle, Wash.	Mutual Life Building.
25	Frt.	36	3,000	Fairfield Steamship Corporation (N. Y.)	New York, N. Y.	39 Cortlandt Street.
26	Tow.	10	387	Coastwise Transportation Line (Del.)	do.	15 Moore Street.
27	Frt.	36	2,350	Southern Pacific Co. (Ky.)	do.	Pier 49, North River.
28	Fsh.	23	b 60	Gorton-Pew Vessels Co. (Mass.)	Gloucester, Mass.	Rowe Square.
29	Frt.	6	b 240	Connecticut Motor Transportation Co. (Conn.)	New London, Conn.	485 Montauk Avenue.
30	Frt.	39	4,000	American-Hawaiian S. S. Co. (N. J.)	New York, N. Y.	10 Bridge Street.
31	Frt.	32	2,500	Munson S. S. Line (N. Y.)	do.	67 Wall Street.
32	Tow.	9	300	Wood Towing Corporation (Va.)	Norfolk, Va.	Roanoke Dock.
33	Frt.	24	1,200	Pacific S. S. Co. (Me.)	Seattle, Wash.	1519 Railroad Avenue, South.
34	Tow.	8	250	James J. McNally	Philadelphia, Pa.	Bullitt Building.
35	Tnk.	41	\$2,600	Pan-American Petroleum & Transport Co. (Del.)	Los Angeles, Calif.	714 West Tenth Street.
36	Frt.	8		Albert F. Paul	Baltimore, Md.	Stewart Building.
37	Frt.	25	1,200	E. K. Wood Lumber Co. (Calif.)	San Francisco, Calif.	1 Drumm Street.
38	Tnk.	32	\$1,300	Edwin B. DeColla	do.	114 Sansome Street.
39	Frt.	11		Planters' Transportation Co. (Ind.)	Chicago, Ill.	111 West Jackson Boulevard.
40	Fer.	4	135	Luling & Destrehan Ferry Co. (La.)	New Orleans, La.	171 Walnut Street.
41	Frt.	41	\$4,000	Luckenbach S. S. Co. (Del.)	New York, N. Y.	44 Whitehall Street.
42	Frt.	5		Reading Co. (Pa.)	Philadelphia, Pa.	Reading Terminal.
43	Frt.	8		Francis G. Boggs	Boston, Mass.	110 State Street.
44	Frt.	8		R. B. White	Crisfield, Md.	Sallsbury, Md.
45	Frt.	28	1,160	Annetta S. S. Corporation (Del.)	New York, N. Y.	17 Battery Place.
46	Frt.	12	200	S. O. Loveland Co. (Del.)	Philadelphia, Pa.	Hammonton, N. J.
47	Cod.	24	b 100	Robertson Giffin	Gloucester, Mass.	25 Shaw Road, Swampscott, Mass.
48	Frt.	23	b 640	Gravel Motorship Corporation (N. Y.)	Buffalo, N. Y.	72 Pearl Street.
49	Frt.	41	2,500	Honolulu S. S. Co. (Del.)	Wilmington, Del.	100 West Tenth Street.
50	Frt.	12		Apex Navigation Co. (N. Y.)	New York, N. Y.	63 Wall Street.
51	Frt.	4		Southern Transportation Co. (N. J.)	Philadelphia, Pa.	Commercial Trust Building.
52	Frt.	7		William B. Vane	Cambridge, Md.	604 East Pratt Street, Baltimore, Md.
53	Frt.	26	b 1,000	Independent Navigation Co. (Alaska)	Wilmington, Del.	Dover Green, Dover, Del.
54	Frt.	85	2,100	M. & J. Tracy (N. Y.)	New York, N. Y.	1 Broadway.
55	Frt.	32	2,200	Munindies Steamship Corporation (N. Y.)	do.	67 Wall Street.
56	Frt.	2		P. Dougherty Co. (Md.)	Baltimore, Md.	Hearst Tower Building.
57	Frt.	28	1,200	Pacific Spruce Corporation (N. Y.)	Newport, Oreg.	Toledo, Oreg.
58	Tnk.	46	\$3,200	Beta Steamship Corporation (N. J.)	New York, N. Y.	17 Battery Place.
59	Frt.	12		Horace Turner	Mobile, Ala.	Turner Terminal.
60	Frt.	30	1,200	Darwin Steamship Co. (Minn.)	Duluth, Minn.	Board of Trade Building.
61	Frt.	25	1,200	M. & J. Tracy (N. Y.)	New York, N. Y.	1 Broadway.
62	Frt.	26	1,200	E. K. Wood Lumber Co. (Calif.)	San Francisco, Calif.	1 Drumm Street.
63	Frt.	48	\$4,000	Luckenbach S. S. Co. (Del.)	New York, N. Y.	44 Whitehall Street.
64	Pas.	97	3,000	New York & Porto Rico S. S. Co. (Me.)	do.	Foot Wall Street.
65	Frt.	47	2,400	Libby, McNeil & Libby (Me.)	San Francisco, Calif.	Merchants Exchange Building.
66	Frt.	27	1,400	Kingsley Navigation Co. of California (Calif.)	do.	Pier 17.
67	Fsh.	22	450	Portland Trawling Co. (Me.)	New York, N. Y.	1 Fulton Fish Market.
68	Frt.	31	2,800	Charles Nelson Co. (Calif.)	San Francisco, Calif.	230 California Street.

Merchant Vessels

Line No.	Official No.	Signal letters	Rig	Name of vessel	Tonnage		Dimensions			When built	Where built
					Gross	Net	Length	Breadth	Depth		
							Feet	Feet	Feet		
1	215823	LJHN	Ol. s.	TEXACO 124	226	128	98.5	23.0	10.3	1917	Bath, Me.
2	215929	LJHR	St. s.	Fred Baxter	1,294	707	213.3	42.0	16.1	1917	North Bend, Oreg.
3	215832	LJHS	St. s.	MAKIKI	6,096	3,813	402.0	54.2	31.4	1917	Bath, Me.
4	215836	LJHW	St. s.	MOUNT SHASTA	4,729	2,919	376.0	52.0	25.5	1917	Oakland, Calif.
5	215839	LJKB	St. s.	Southland	1,521	924	206.0	38.5	22.1	1917	Solomons, Md.
6	215840	LJKC	St. s.	SYLVAN ARROW	7,797	4,858	467.6	62.7	32.0	1917	Camden, N. J.
7	215841	LJKD	St. s.	W. M. TUPPER	1,756	1,092	217.6	38.0	23.6	1917	Jacksonville, Fla.
8	215842	LJKE	St. s.	PETREL	292	124	135.0	22.5	13.4	1917	Superior, Wis.
9	215845	LJKF	Sch.	Luther Little	1,234	1,119	204.5	40.9	19.6	1917	Somerset, Mass.
10	63004	LJKM	Sc. b.	Washougal	710	675	190.0	42.0	14.0	1898	Portland, Oreg.
11	215847	LJKP	St. s.	FRED W. WELLER	9,425	5,899	500.0	68.0	28.0	1917	San Francisco, Calif.
12	215852	LJKT	St. s.	J. C. DONNELL	9,783	7,165	500.0	68.2	27.0	1917	Newport News, Va.
13	215853	LJKV	St. s.	MUNAIRES	4,620	2,866	370.0	53.1	27.0	1917	do
14	215856	LJKW	St. s.	W. H. TILFORD	5,673	3,470	411.6	53.4	29.8	1917	Wilmington, Del.
15	215865	LJMC	St. s.	HATTERAS	4,571	3,472	376.4	52.3	27.0	1917	Sparrows Point, Md.
16	215876	LJMG	Ol. s.	TEXACO 125	226	128	98.5	23.0	10.3	1917	Bath, Me.
17	215878	LJMK	St. s.	D. J. MORAN	6,669	4,091	429.3	59.2	31.4	1918	Chester, Pa.
18	215879	LJMP	St. s.	SEA THRUSH	5,807	3,039	410.0	54.2	27.5	1917	Portland, Oreg.
19	215880	LJMQ	St. s.	GUATEMALA	4,900	2,900	360.2	51.6	22.8	1917	Philadelphia, Pa.
20	216018	LJMR	Ol. s.	CITY OF HONOLULU	10,263	5,918	523.5	60.1	18.9	1900	Stettin, Germany
21	215888	LJMS	St. s.	Lassen	717	443	170.2	39.9	12.4	1017	Hoquiam, Wash.
22	215889	LJMT	St. s.	MARION OTIS CHANDLER	5,520	3,398	409.6	54.1	27.1	1917	Seattle, Wash.
23	215893	LJMV	Sch.	Lucy Evelyn	374	307	139.9	32.4	11.1	1917	Harrington, Me.
24	215894	LJMW	St. s.	Marjorie	157	106	94.6	31.0	8.5	1917	Tottenville, N. Y.
25	215903	LJNK	St. s.	J. E. O'NEIL	7,070	4,460	435.0	56.0	32.0	1918	San Francisco, Calif.
26	215905	LJNM	Sch.	Francis J. McDonald	1,059	965	201.9	37.1	18.8	1917	Noank, Conn.
27	215907	LJNP	St. s.	Claremont	1,291	712	225.5	43.0	16.2	1917	Hoquiam, Wash.
28	215908	LJNQ	St. s.	WESTERN HERO	5,611	3,439	409.6	54.1	27.1	1918	Seattle, Wash.
29	215915	LJNS	St. s.	Trinidad	974	551	209.9	42.0	14.1	1917	Fairhaven, Calif.
30	215916	LJNT	Sc. b.	MONONGAHELA	1,677	1,560	224.4	38.7	21.9	1918	Fairfield, Md.
31	215917	LJNV	Sch.	Flechas	482	399	166.0	35.6	12.7	1918	Pascagoula, Miss.
32	215918	LJNW	St. s.	CORONADO	5,989	3,684	402.6	53.0	32.0	1918	Oakland, Calif.
33	215924	LJPB	St. s.	WEST POINT	5,657	3,441	409.5	54.2	27.6	1918	Seattle, Wash.
34	215939	LJPF	St. s.	SACRAMENTO	4,782	2,996	380.0	53.2	27.5	1918	do
35	215948	LJPM	St. s.	EDWIN CHRISTENSON	5,708	3,498	410.0	54.2	27.5	1918	Portland, Oreg.
36	215951	LJPN	St. s.	WESTERNER	5,663	3,435	409.6	54.2	27.5	1918	Seattle, Wash.
37	145399	LJPR	St. s.	Tyee	316	158	141.2	26.4	13.0	1884	Port Ludlow, Wash.
38	215957	LJPS	St. s.	BLACK POINT	5,353	3,363	368.6	55.2	30.5	1918	Camden, N. J.
39	215958	LJPT	St. s.	YCSEMITE	6,077	4,409	402.6	53.0	32.0	1918	Oakland, Calif.
40	215963	LJPV	St. s.	DELECTO	4,078	2,414	341.0	48.2	24.5	1918	Alameda, Calif.
41	204945	LJQB	St. s.	BACK BAY	2,382	1,805	244.0	43.2	27.0	1906	Ecorse, Mich.
42	204944	LJQC	St. s.	BROCKTON	2,308	1,729	244.0	43.2	27.0	1906	do
43	215969	LJQD	St. s.	HERBERT L. PRATT	7,118	4,477	435.0	56.0	32.0	1918	Alameda, Calif.
44	215976	LJQG	Ol. s.	CALICHE	4,767	2,923	364.9	51.0	29.5	1918	Gloucester, Mass.
45	215977	LJQH	Sch.	Alice L. Pendleton	1,394	1,295	228.0	40.0	19.0	1918	Wilmington, N. C.
46	215978	LJQK	Sch.	Chiquimula	700	615	176.3	36.1	14.2	1918	Portland, Oreg.
47	215979	LJQM	St. s.	A. C. BEDFORD	9,485	5,899	500.0	68.0	28.0	1918	San Francisco, Calif.
48	215986	LJQR	St. s.	ABSAROKA	5,698	3,540	409.6	54.1	27.1	1918	Seattle, Wash.
49	215988	LJQT	St. s.	BROAD ARROW	7,796	4,760	467.6	62.7	32.0	1918	Camden, N. J.
50	215991	LJQV	St. s.	MUNBEAVER	4,835	2,980	384.8	51.2	27.7	1913	Chester, Pa.
51	215990	LJQW	St. s.	WESTWARD HO	5,648	3,501	410.0	54.2	27.6	1918	Portland, Oreg.
52	216000	LJRD	St. s.	SOUTH AMERICAN	168	75	97.2	23.6	10.2	1918	Bath, Me.
53	216005	LJRK	Ol. s.	Santa Flavia	2,113	1,424	225.6	43.4	25.8	1918	Aberdeen, Wash.
54	216009	LJRN	St. s.	SANTORE	7,117	4,498	449.1	57.2	34.0	1918	Sparrows Point, Md.
55	216012	LJRP	St. s.	WEST ARROW	5,802	4,229	409.6	54.1	27.1	1918	Seattle, Wash.
56	216015	LJRT	Sc. b.	Ella Pierce Thurlow	1,609	1,426	221.2	42.0	22.3	1918	Rockland, Me.
57	216019	LJRW	St. s.	S. M. SPALDING	7,175	4,361	435.0	56.0	32.0	1918	San Francisco, Calif.
58	216021	LJSB	St. s.	POINT LOMA	2,119	1,289	251.0	43.5	18.1	1918	Portland, Oreg.
59	216032	LJSC	St. s.	FREEMAN	3,350	1,949	318.5	49.5	24.2	1918	Camden, N. J.
60	216033	LJSD	St. s.	W. W. BRUCE	6,728	4,083	429.3	59.2	31.4	1918	Chester, Pa.
61	216038	LJSH	Sc. b.	Tioga	1,012	938	197.0	35.0	18.4	1918	Baltimore, Md.
62	216043	LJSN	St. s.	SUTHERLAND	4,784	2,994	380.0	53.2	27.0	1918	Seattle, Wash.
63	216044	LJSP	St. s.	WEST LAKE	5,771	4,101	409.6	54.1	27.1	1918	do
64	216045	LJSQ	St. s.	WESTWOOD	5,612	4,238	409.5	54.2	27.4	1918	do
65	216059	LJTB	St. s.	WESTCHESTER	5,623	4,133	409.8	54.2	27.7	1918	Portland, Oreg.
66	201092	LJTF	St. s.	F. A. DOUTY	227	135	104.3	26.2	10.9	1904	Aberdeen, Wash.
67	216068	LJVB	Sch.	Thistle	1,686	1,462	240.0	44.0	20.8	1918	St. Helens, Oreg.
68	216073	LJVC	St. s.	WESTERN KING	5,659	4,203	409.5	54.2	27.6	1918	Seattle, Wash.
69	216076	LJVH	St. s.	WIND RUSH	5,504	3,397	410.0	54.2	27.6	1918	Portland, Oreg.
70	216079	LJVH	St. s.	GUARO	2,873	1,658	309.2	48.2	21.5	1918	Wilmington, Del.

Merchant Vessels

Line No.	Service	Crew	Horse-power	Name of owner	Home port	Address of owner
1	Frt.	5	b 325	Texas Co. (Del.)	Wilmington, Del.	7 West Tenth Street.
2	Frt.	26	850	Fred Baxter S. S. Co. (Calif.)	San Francisco, Calif.	333 Montgomery Street.
3	Frt.	39	3,000	Matson Navigation Co. (Calif.)	do.	215 Market Street.
4	Frt.	32	2,400	U. S. Shipping Board	do.	369 Pine Street.
5	Frt.	23	600	Atlantic Transportation Co. (Me.)	Portland, Me.	313 Humphrey Street, New Haven, Conn.
6	Tnk.	40	3,300	Standard Transportation Co. (Del.)	New York, N. Y.	26 Broadway.
7	Frt.	25	750	Santa Ana S. S. Co. (Wash.)	Seattle, Wash.	774 Dexter Horton Building.
8	Fsh.	22	450	Portland Trawling Co. (Me.)	New York, N. Y.	1 Fulton Fish Market.
9	Frt.	9		George D. Rogers	Boston, Mass.	110 State Street.
10	Frt.	7		Umpqua Transportation Co. (Oreg.)	Portland, Oreg.	910 Porter Building.
11	Tnk.	48	3,000	Standard Shipping Co. (Del.)	Wilmington, Del.	Care of Corporation Trust Co. of America, 7 West Tenth Street.
12	Tnk.	37	3,000	Atlantic Refining Co. (Pa.)	Philadelphia, Pa.	260 South Broad Street.
13	Frt.	39	2,200	Munson Steamship Corporation (N. Y.)	New York, N. Y.	67 Wall Street.
14	Tnk.	34	2,750	Standard Shipping Co. (Del.)	Wilmington, Del.	C/o of Corporation Trust Co. of America, 7 West Tenth Street.
15	Frt.	36	2,000	U. S. Shipping Board	Baltimore, Md.	22 Light Street.
16	Frt.	5	b 325	Texas Co. (Del.)	Wilmington, Del.	7 West Tenth Street.
17	Tnk.	37	2,500	Continental S. S. Co. (Del.)	New York, N. Y.	Keyser Building, Baltimore, Md.
18	Frt.	41	2,500	Shepard S. S. Co. (Me.)	Portland, Me.	477 Congress Street.
19	Pas.	97	3,400	PanamaMail S. S. Co. (Del.)	San Francisco, Calif.	2 Pine Street.
20	Frt.	260	9,000	Los Angeles S. S. Co. (Calif.)	Los Angeles, Calif.	Box 218, Wilmington, Calif.
21	Frt.	22	b 700	E. K. Wood Lumber Co. (Calif.)	do.	1 Drumm Street.
22	Frt.	33	2,700	Los Angeles S. S. Co. (Calif.)	do.	Box 218, Wilmington, Calif.
23	Frt.	5		Machias Lumber Co. (Me.)	Jonesport, Me.	East Machias, Me.
24	Frt.	5	225	Bayonne & New Haven Transportation Corporation (N. J.)	New York, N. Y.	Bayonne, N. J.
25	Tnk.	32	3,500	Atlantic Refining Co. (Pa.)	Philadelphia, Pa.	260 South Broad Street.
26	Frt.	9		McDonald Transportation Co. (Del.)	Wilmington, Del.	Philadelphia, Pa.
27	Frt.	24	900	W. H. Wood	San Francisco, Calif.	1 Drumm Street.
28	Frt.	53	2,500	U. S. Shipping Board	Seattle, Wash.	841 Railroad Avenue South.
29	Frt.	17	650	Sudden and Christenson (Calif.)	San Francisco, Calif.	310 Sansome Street.
30	Tnk.	19		Gulf Refining Co. (Tex.)	Port Arthur, Tex.	Dock 29, West Port Arthur, Tex.
31	Frt.	6		M. M. Flechas	Gulfport, Miss.	Pascagoula, Miss.
32	Frt.	46	2,600	U. S. Shipping Board	San Francisco, Calif.	369 Pine Street.
33	Frt.	54	2,700	do.	Seattle, Wash.	841 Railroad Avenue South.
34	Frt.	32	2,100	Charles Nelson Co. (Calif.)	San Francisco, Calif.	230 California Street.
35	Frt.	38	2,800	Christenson Steamship Co. (Calif.)	do.	310 Sansome Street.
36	Frt.	49	2,600	U. S. Shipping Board	Seattle, Wash.	841 Railroad Avenue South.
37	Tow.	12	1,000	Bellingham Tug & Barge Co. (Wash.)	do.	1214 Cornwall Avenue.
38	Frt.	44	2,600	Black Point S. S. Co. (Del.)	Boston, Mass.	7 West Tenth Street, Wilmington, Del.
39	Frt.	41	2,500	U. S. Shipping Board	San Francisco, Calif.	369 Pine Street.
40	Frt.	29	1,800	American Sugar Transit Corporation (Del.)	New York, N. Y.	117 Wall Street.
41	Frt.	24	1,350	Gartland S. S. Co. (Del.)	Chicago, Ill.	208 South La Salle Street.
42	Frt.	29	1,200	do.	do.	do.
43	Tnk.	32	2,800	Atlantic Refining Co. (Pa.)	Philadelphia, Pa.	260 South Broad Street.
44	Tnk.	60	1,800	Anglo Chilean Consolidated Nitrate Corporation (Del.)	New York, N. Y.	120 Broadway.
45	Frt.	10		Cruise De Luxe (N. Y.)	do.	535 Fifth Avenue.
46	Frt.	8		Genaro Balsac Velez	San Juan, P. R.	1 Isabel Segunda Street, Mayaguez, P. R.
47	Tnk.	49	3,200	Standard Shipping Co. (Del.)	Wilmington, Del.	7 West Tenth Street.
48	Frt.	39	2,500	McCormick Steamship Co. (Calif.)	San Francisco, Calif.	215 Market Street.
49	Tnk.	43	3,300	Standard Transportation Co. (Del.)	New York, N. Y.	25 Broadway.
50	Frt.	30	2,300	Munson S. S. Line (N. Y.)	do.	67 Wall Street.
51	Frt.	41	2,600	U. S. Shipping Board	Portland, Oreg.	514 Spalding Building.
52	Tow.	12	650	Texas Co. (Del.)	Wilmington, Del.	7 West Tenth Street.
53	Fsh.	28	b 640	Associated Fisherman of Alaska (Alaska)	Ketchikan, Alaska	
54	Frt.	37	2,800	Ore S. S. Corporation (Del.)	New York, N. Y.	25 Broadway.
55	Frt.	60	2,500	U. S. Shipping Board	Seattle, Wash.	841 Railroad Avenue South.
56	Frt.	11		William M. Martino	New York, N. Y.	35 South William Street.
57	Tnk.	39	2,600	Pan-American Petroleum & Transport Co. (Del.)	Los Angeles, Calif.	714 West Tenth Street.
58	Frt.	29	1,200	Hartwood Lumber Co. (Calif.)	San Francisco, Calif.	1 Drumm Street.
59	Frt.	35	1,800	Pocahontas Fuel Co. (Del.)	Wilmington, Del.	Du Pont Building.
60	Tnk.	35	2,800	Continental S. S. Co. (Del.)	New York, N. Y.	50 Broadway.
61	Frt.	5		Reading Co. (Pa.)	Philadelphia, Pa.	Twelfth and Market Streets.
62	Frt.	31	2,200	Charles Nelson Co. (Calif.)	San Francisco, Calif.	230 California Street.
63	Frt.	40	2,600	U. S. Shipping Board	Seattle, Wash.	841 Railroad Avenue South.
64	Frt.	44	2,500	do.	do.	do.
65	Frt.	45	2,500	do.	Portland, Oreg.	514 Spalding Building.
66	Tow.	9	800	Matson Navigation Co. (Calif.)	San Francisco, Calif.	215 Market Street.
67	Frt.	12		Charles Nelson Co. (Calif.)	do.	230 California Street.
68	Frt.	40	3,000	U. S. Shipping Board	Seattle, Wash.	841 Railroad Avenue South.
69	Frt.	40	2,600	Shepard S. S. Co. (Me.)	Portland, Me.	477 Congress Street.
70	Frt.	34	1,600	U. S. Shipping Board	Wilmington, Del.	

Merchant Vessels

Line No.	Official No.	Signal letters	Rig	Name of vessel	Tonnage		Dimensions			When built	Where built
					Gross	Net	Length	Breadth	Depth		
1	216082	LJVK	St. s.	SIBONEY.....	6,937	3,420	423.0	60.0	15.7	1918	Philadelphia, Pa.....
2	216084	LJVM	Sc. b.	Annapolis.....	1,371	1,257	228.1	40.0	16.0	1918	Wilmington, Del.....
3	216090	LJVN	St. s.	KATRINA LUCKENBACH.....	7,822	4,951	446.0	56.1	27.8	1918	Quincy, Mass.....
4	216093	LJVR	St. s.	TRUJILLO.....	2,114	1,282	251.0	43.5	21.0	1918	Lorain, Ohio.....
5	216095	LJVS	St. s.	CANOCA.....	5,575	4,154	409.6	54.1	27.1	1918	Seattle, Wash.....
6	216098	LJWV	St. s.	COLOMBIAN.....	2,064	1,251	247.2	43.5	18.7	1918	Chicago, Ill.....
7	216101	LJWB	St. s.	SEWALLS POINT.....	5,431	3,373	368.6	58.2	30.6	1918	Camden, N. J.....
8	216119	LJWH	St. s.	TILLAMOOK.....	2,117	1,285	251.0	43.5	18.1	1918	Portland, Ore.....
9	216137	LJWR	Sch.	Harry G. Deering.....	1,342	1,163	211.4	41.0	21.1	1918	Bath, Me.....
10	216140	LJWS	Bkn.	Conqueror.....	1,395	1,221	231.4	43.5	18.6	1918	Rolph, Calif.....
11	209875	LJWV	St. s.	LUCIUS W. ROBINSON.....	1,899	1,141	244.0	43.0	18.3	1912	Wyandotte, Mich.....
12	216290	LKJH	St. s.	GEORGIAN.....	4,691	2,899	377.0	52.0	26.8	1918	Shooters Island, N. Y.....
13	216294	LKJM	St. s.	ORIZABA.....	6,937	3,420	423.0	60.0	15.7	1918	Philadelphia, Pa.....
14	216293	LKJN	St. s.	JACOB LUCKENBACH.....	7,699	5,598	434.3	57.7	27.1	1918	Chester, Pa.....
15	216299	LKJQ	St. s.	GULFLAND.....	5,276	3,207	391.1	51.2	30.2	1918	Camden, N. J.....
16	216303	LKJS	St. s.	PASADENA.....	6,002	4,494	402.5	53.0	32.0	1918	Oakland, Calif.....
17	216304	LKJT	St. s.	SILVERADO.....	2,298	1,359	245.6	42.0	24.1	1918	Long Beach, Calif.....
18	216314	LKJV	Ol. s.	Joffre.....	138	80	105.5	25.2	11.8	1918	Essex, Mass.....
19	216147	LKMD	St. s.	LUELLA.....	4,152	2,540	339.2	49.1	26.3	1918	Baltimore, Md.....
20	216150	LKMF	St. s.	LAKE TRAVERSE.....	1,993	1,177	251.0	43.6	18.1	1918	Duluth, Minn.....
21	216155	LKMJH	St. s.	OSSINEKE.....	5,577	4,149	409.6	54.1	27.1	1918	Seattle, Wash.....
22	216182	LKMQ	St. s.	H. F. DEBARDELEBEN.....	5,020	3,122	380.0	53.2	27.0	1918	do.....
23	216188	LKNF	Sch.	Marie De Ronde.....	2,376	2,181	266.7	48.0	24.0	1918	Aberdeen, Wash.....
24	216199	LKNJ	St. s.	SANDCRAFT.....	2,054	1,251	247.2	43.5	18.7	1918	Chicago, Ill.....
25	216213	LKNT	Ol. s.	POINT BREEZE.....	4,756	2,914	364.9	51.0	29.5	1918	Gloucester, N. J.....
26	216215	LKNV	St. s.	EL SALVADOR.....	4,904	2,902	360.2	51.6	22.8	1918	Philadelphia, Pa.....
27	216216	LKNW	St. s.	Catherine D.....	2,224	1,624	242.0	41.6	24.4	1918	Bellingham, Wash.....
28	216217	LKPB	Ol. s.	Mount Baker.....	2,904	2,420	285.5	44.8	24.1	1918	Portland, Ore.....
29	216218	LKPO	St. s.	WALTERA. LUCKENBACH.....	8,102	5,087	446.5	56.1	28.0	1918	Seattle, Wash.....
30	212089	LKPF	St. s.	Adrian Iselin.....	2,040	1,229	244.0	43.0	20.6	1914	Wyandotte, Mich.....
31	216220	LKPH	St. s.	FLORIDIAN.....	4,697	2,894	377.0	52.0	26.8	1918	Shooters Island, N. Y.....
32	216222	LKPJ	St. s.	PAUL H. HARWOOD.....	6,520	3,957	435.0	56.0	32.0	1918	San Francisco, Calif.....
33	216223	LKPM	St. s.	JANE CHRISTENSON.....	5,667	3,553	409.5	54.2	27.6	1918	Seattle, Wash.....
34	216224	LKPN	St. s.	WESTERN QUEEN.....	5,853	4,434	409.6	54.2	27.1	1918	do.....
35	216233	LKPV	St. s.	CITIES SERVICE EMPIRE.....	8,103	5,020	464.7	60.2	26.3	1918	Bethlehem Point, Md.....
36	216249	LKQB	St. s.	W. M. IRISH.....	7,122	4,496	435.0	56.0	32.0	1918	Alameda, Calif.....
37	216250	LKQG	Ol. s.	FRANK LYNCH.....	1,893	1,125	252.0	43.5	18.9	1918	Toledo, Ohio.....
38	216255	LKQM	Sc. b.	Northern No. 29.....	1,267	1,200	215.5	40.5	16.3	1918	South Jacksonville, Fla.....
39	216274	LKQR	St. s.	HELEN WHITTIER.....	5,506	3,412	409.6	54.2	27.1	1918	Seattle, Wash.....
40	216276	LKQS	St. s.	Surgeon Bay.....	2,402	825	250.0	43.5	22.5	1918	Sturgeon Bay, Wis.....
41	216278	LKQV	St. s.	LAKE SHAWANO.....	2,177	1,287	250.5	43.7	20.4	1918	Manitowoc, Wis.....
42	216309	LKRB	St. s.	WESTHAMPTON.....	5,832	3,556	410.0	54.2	27.7	1918	Portland, Ore.....
43	216310	LKRO	St. s.	WEST INDIAN.....	5,702	3,485	410.0	54.2	27.7	1918	do.....
44	216315	LKRD	Sch.	Bessie M. Dustin.....	1,264	1,125	219.6	41.6	19.0	1918	Thomaston, Me.....
45	216327	LKRG	St. s.	DOROTHY.....	4,647	2,858	376.4	52.3	27.0	1918	Sparrows Point, Md.....
46	216330	LKRJ	Ol. s.	SANDMASTER.....	1,849	1,090	251.0	43.5	18.2	1918	Lorain, Ohio.....
47	216333	LKRM	St. s.	PACIFIC REDWOOD.....	5,683	3,557	409.5	54.2	27.4	1918	Seattle, Wash.....
48	216342	LKRN	St. s.	WEST DURFEE.....	5,522	4,113	409.6	54.2	27.1	1918	do.....
49	216348	LKRQ	St. s.	BARBARA CATES.....	5,599	3,466	409.5	54.2	27.6	1918	do.....
50	216355	LKRV	St. s.	ROBERT JOHNSON.....	2,010	1,227	252.0	43.5	18.9	1918	Toledo, Ohio.....
51	216365	LKSC	St. s.	DOROTHY WINTERMOTE.....	2,010	1,227	252.0	43.5	18.9	1918	do.....
52	216368	LKSF	St. s.	TRACY BROTHERS.....	5,731	3,511	400.8	54.3	31.4	1918	Chester, Pa.....
53	21,6371	LKSH	St. s.	WAUKESHA.....	2,585	1,469	298.9	44.0	19.7	1918	Wilmington, Del.....
54	216372	LKSJ	St. s.	WESTERN CITY.....	5,828	3,571	410.0	54.2	27.6	1918	Portland, Ore.....
55	216373	LKSM	St. s.	WESTERN WAVE.....	5,832	3,556	409.8	54.2	27.7	1918	do.....
56	216376	LKSN	St. s.	FOAM.....	308	96	135.0	22.8	13.4	1918	Manitowoc, Wis.....
57	216377	LKSP	Sch.	Burkeland.....	706	649	176.4	35.9	16.4	1918	Milton, Fla.....
58	216378	LKSQ	Sc. b.	OHIO.....	1,677	1,560	224.4	38.7	21.9	1918	Baltimore, Md.....
59	216380	LKSR	St. s.	SANTA TECLA.....	2,492	1,483	298.6	40.0	22.9	1918	Camden, N. J.....
60	216387	LKSV	St. s.	OAKLAND.....	6,002	4,492	402.6	53.0	32.0	1918	Oakland, Calif.....
61	216388	LKSW	St. s.	GEORGE W. BARNES.....	6,531	4,703	416.8	56.1	32.7	1918	Quincy, Mass.....
62	216397	LKTG	St. s.	MEXOIL.....	1,370	760	242.5	36.9	19.7	1918	Violet, La.....
63	216400	LKTM	St. s.	VIRGINIA DESPATCH.....	2,013	1,245	251.0	43.5	20.0	1918	Lorain, Ohio.....
64	216413	LETV	St. s.	MANGORE.....	4,066	2,416	357.3	50.3	24.5	1918	Sparrows Point, Md.....
65	216415	LETW	St. s.	WEST ALASKA.....	5,637	4,046	409.6	54.2	27.1	1918	Seattle, Wash.....
66	107301	LKVD	St. s.	TITAN.....	178	68	101.0	23.0	12.2	1897	Wilmington, Del.....
67	216434	LKVF	Sch.	Augusta G. Hillon.....	1,562	1,412	223.6	41.6	21.6	1918	Thomaston, Me.....
68	115822	LKVH	St. s.	Storm King.....	174	87	109.6	21.0	11.8	1882	Philadelphia, Pa.....
69	216438	LKVJ	St. s.	KANSAN.....	6,339	3,877	404.6	53.9	26.2	1918	do.....

Line No.	Service	Crew	Horse-power	Name of owner	Home port	Address of owner
1	Pas.	167	8,500	New York & Cuba Mail Steamship Co. (Me.)	New York, N. Y.	Foot Wall Street.
2	Frt.	2		P. Dougherty Co. (Md.)	Baltimore, Md.	Hearst Tower Building.
3	Frt.	45	4,500	Luckenbach S. S. Co. (Del.)	New York, N. Y.	44 Whitehall Street.
4	Frt.	26	2,500	Atlantic & Caribbean Steam Navigation Co. Del.	Wilmington, Del.	Du Pont Building.
5	Frt.	40	2,500	U. S. Shipping Board	Seattle, Wash.	841 Railroad Avenue South.
6	Frt.	48	1,200	Colombian S. S. Co. (Del.)	New York, N. Y.	17 Battery Place.
7	Frt.	37	2,500	Mystic Steamship Co., trustee	Boston, Mass.	250 Stuart Street.
8	Frt.	24	1,150	Hammond Lumber Co. (Del.)	San Francisco, Calif.	310 Sansome Street.
9	Frt.	9		Boston Maritime Corporation (Me.)	Boston, Mass.	131 State Street.
10	Frt.	13		Hind Rolph Investment Co. (Calif.)	San Francisco, Calif.	230 California Street.
11	Frt.	26	900	George Hall Corporation (N. Y.)	Ogdensburg, N. Y.	502 North Water Street.
12	Ref.	40	2,500	Strachan's Southern S. S. Co. (Del.)	Savannah, Ga.	7 West Tenth Street, Wilmington, Del.
13	Pas.	142	8,500	New York & Cuba Mail S. S. Co. (Me.)	New York, N. Y.	Foot Wall Street.
14	Frt.	39	3,000	Luckenbach S. S. Co. (Del.)	do.	120 Wall Street.
15	Tnk.	38	2,050	Gulf Refining Co. (Tex.)	Port Arthur, Tex.	West Port Arthur, Tex.
16	Frt.	76	2,800	U. S. Shipping Board	San Francisco, Calif.	369 Pine Street.
17	Frt.	28	1,000	Silverado S. S. Co. (Calif.)	do.	215 Market Street.
18	Cod.	22	6 100	Fred L. Davis Co. (Mass.)	Gloucester, Mass.	49 Rogers Street.
19	Ref.	45	1,800	U. S. Shipping Board	Baltimore, Md.	22 Light Street.
20	Frt.	25	1,250	Union Transit Co. (Ill.)	Chicago, Ill.	10124 Avenue M.
21	Frt.	50	2,500	U. S. Shipping Board	Seattle, Wash.	841 Railroad Avenue South.
22	Frt.	38	2,100	Bulk Transportation Corporation (Del.)	New Orleans, La.	Pere Marquette Building.
23	Frt.	11		I. L. Snow Co. (Me.)	Rockland, Me.	79 Mechanic Street.
24	Frt.	27	1,200	Sensibar Transportation Co. (Del.)	Chicago, Ill.	33 North La Salle Street.
25	Tnk.	25	1,800	Atlantic Refining Co. (Pa.)	Philadelphia, Pa.	260 South Broad Street.
26	Pas.	83	3,400	Panama Mail S. S. Co. (Del.)	San Francisco, Calif.	2 Pine Street.
27	Fsh.	22	1,000	Pacific American Fisheries (Me.)	Seattle, Wash.	South Bellingham, Wash.
28	Fsh.	27	61,000	Red Salmon Canning Co. (Calif.)	San Francisco, Calif.	2 Pine Street.
29	Frt.	49	4,000	Luckenbach S. S. Co. (Del.)	New York, N. Y.	44 Whitehall Street.
30	Frt.	24	1,000	George Hall Corporation (N. Y.)	Ogdensburg, N. Y.	502 North Water Street.
31	Ref.	33	2,800	Strachan's Southern S. S. Co. (Del.)	Savannah, Ga.	7 West Tenth Street, Wilmington, Del.
32	Tnk.	43	2,600	Pan-American Petroleum & Transport Co. (Del.)	Los Angeles, Calif.	714 West Tenth Street.
33	Frt.	35	3,000	Christenson Steamship Co. (Calif.)	San Francisco, Calif.	310 Sansome Street.
34	Frt.	51	2,500	U. S. Shipping Board	Seattle, Wash.	841 Railroad Avenue South.
35	Tnk.	43	2,800	Cities Service Transportation Co. (Del.)	New York, N. Y.	60 Wall Street.
36	Tnk.	32	2,600	Atlantic Refining Co. (Pa.)	Philadelphia, Pa.	260 South Broad Street.
37	Frt.	32	1,050	J. W. Gray, jr.	San Francisco, Calif.	Russ Building.
38	Frt.	4		Northern Barge Corporation (Del.)	Wilmington, Del.	Equitable Building.
39	Frt.	2	3,000	Los Angeles S. S. Co. (Calif.)	Los Angeles, Calif.	Box 218, Wilmington, Calif.
40	Frt.	8	1,000	Donahue-Stratton Co. (Wis.)	Milwaukee, Wis.	85 Michigan Street.
41	Frt.	35	1,250	U. S. Shipping Board	Norfolk, Va.	Army Base.
42	Frt.	44	2,500	do ¹	Portland, Oreg.	514 Spalding Building.
43	Frt.	40	2,440	do.	do.	Do.
44	Frt.	10		Durham Navigation Corporation (Del.)	New York, N. Y.	501 Fifth Avenue.
45	Frt.	39	2,500	A. H. Bull S. S. Co. (N. J.)	do.	115 Broad Street.
46	Frt.	20	1,200	Sensibar Transportation Co. (Del.)	Chicago, Ill.	33 North La Salle Street.
47	Frt.	31	3,000	Dimon S. S. Corporation (Del.)	New York, N. Y.	24 State Street.
48	Frt.	39	2,500	U. S. Shipping Board	Seattle, Wash.	841 Railroad Avenue South.
49	Frt.	34	2,500	Christenson S. S. Co. (Calif.)	San Francisco, Calif.	310 Sansome Street.
50	Frt.	30	1,200	Pacific Spruce Corporation (Del.)	Newport, Oreg.	Toledo, Oreg.
51	Frt.	28	1,200	Frank Parimino	San Francisco, Calif.	1 Drumm Street.
52	Tnk.	37	3,500	Avondale Transport Corporation (N. Y.)	New York, N. Y.	1 Broadway.
53	Frt.	32	1,400	U. S. Shipping Board	Wilmington, Del.	
54	Frt.	47	2,500	do ²	Portland, Oreg.	514 Spalding Building.
55	Frt.	41	2,500	do.	do.	Do.
56	Cod.	24	500	Bay State Fishing Co. (Mass.)	Boston, Mass.	South Boston, Mass.
57	Frt.	16		Olivia V. Medeiros	New Bedford, Mass.	44 Babbitt Street.
58	Tnk.	10		Gulf Refining Co. (Tex.)	Port Arthur, Tex.	Dock 29, West Port Arthur, Tex.
59	Frt.	30	1,500	New Orleans & South American S. S. Co. (La.)	New Orleans, La.	1111 Q. & C. Building.
60	Frt.	73	2,800	U. S. Shipping Board	San Francisco, Calif.	369 Pine Street.
61	Tnk.	41	2,600	Pan-American Petroleum & Transport Co. (Del.)	Los Angeles, Calif.	714 West Tenth Street.
62	Tnk.	20	1,000	Great Lakes Transportation Corporation (Del.)	New York, N. Y.	120 Broadway.
63	Frt.	27	1,300	Eastern Steamship Lines (Me.)	Newport News, Va.	Richmond, Va.
64	Frt.	31	1,500	Ore S. S. Corporation (Del.)	New York, N. Y.	25 Broadway.
65	Frt.	43	2,750	U. S. Shipping Board	Seattle, Wash.	841 Railroad Avenue South.
66	Tow.	11	900	Intracoastal Towing & Transportation Co. (Tex.)	Houston, Tex.	Petroleum Building.
67	Frt.	10		New England Maritime Co. (Me.)	Boston, Mass.	131 State Street.
68	Tow.	12	600	Storm King Co. (Del.)	Philadelphia, Pa.	115 Walnut Street.
69	Frt.	40	3,000	American Hawaiian Steamship Co. (N. J.)	New York, N. Y.	8 Bridge Street.

¹ Sold to Ford Motor Co.

Merchant Vessels

Line No.	Official No.	Signal letters	Rig	Name of vessel	Tonnage		Dimensions			When built	Where built
					Gross	Net	Length	Breadth	Depth		
1	216446	LKVN	St. s.	WESTERN OCEAN.....△	5,760	3,504	409.8	54.2	27.7	1918	Portland, Oreg.....
2	216451	LKVP	St. s.	LANCASTER.....⊙	5,871	3,530	434.3	57.7	27.1	1918	Chester, Pa.....
3	216452	LKVQ	Ol. s.	Libby Maine.....⊙	1,811	1,458	226.0	44.1	20.7	1918	North Portland, Oreg.
4	216454	LKVR	St. s.	LAKE CHELAN.....	2,010	1,227	252.0	43.5	18.9	1918	Toledo, Ohio.....
5	216455	LKVS	St. s.	FRESNO.....	1,960	1,212	402.6	53.0	32.0	1918	Oakland, Calif.....
6	216456	LKVT	St. s.	H. M. FLAGLER.....⊙	8,207	6,183	461.6	60.0	27.6	1918	Newport News, Va.....
7	216461	LKVW	St. s.	EASTERN SUN.....	5,851	4,581	383.9	51.1	25.6	1918	Kobe, Japan.....
8	216466	LKWD	St. s.	EMILIA.....⊙	4,719	2,918	376.4	52.3	27.0	1918	Sparrows Point, Md.
9	216468	LKWG	St. s.	OREOLE.....⊙	333	47	126.3	28.2	14.3	1918	Madisonville, La.....
10	216473	LKWM	Bkn.	BUCCOBER.....	2,014	1,883	254.2	45.6	22.4	1918	Orange, Tex.....
11	216482	LKWN	St. s.	EASTERN CHIEF.....	4,660	3,578	359.0	51.1	25.9	1917	Uruga, Japan.....
12	216488	LKWR	St. s.	FAIRFIELD.....	2,848	1,641	309.2	48.2	21.5	1918	Wilmington, Del.....
13	216489	LKWS	St. s.	WAKULLA.....	5,435	3,323	410.0	54.4	27.2	1918	Los Angeles, Calif.....
14	216491	LKWV	St. s.	VITTORIO EMMANUELE III.....⊙	4,855	3,601	380.0	53.1	27.0	1918	Seattle, Wash.....
15	216500	LMBO	St. s.	WEST APAUM.....	5,573	4,132	409.6	54.2	27.1	1918do.....
16	216508	LMBG	St. s.	W. M. BURTON.....⊙	7,094	4,476	435.0	56.0	32.0	1918	Alameda, Calif.....
17	216512	LMBH	St. s.	SAN PEDRO.....⊙	2,235	1,360	289.0	44.1	19.0	1918	Portland, Oreg.....
18	216513	LMBJ	St. s.	JAMES ELLWOOD JONES.....⊙	3,372	1,929	318.5	49.5	24.2	1918	Camden, N. J.....
19	216514	LMBK	St. s.	MINEOLA.....⊙	2,488	1,456	298.6	40.0	22.9	1918do.....
20	216525	LMBR	St. s.	WESTERN CHIEF.....	5,759	3,505	409.8	54.2	27.7	1918	Portland, Oreg.....
21	216529	LMBT	St. s.	GLEN WHITE.....⊙	5,438	3,349	368.6	56.2	30.5	1918	Camden, N. J.....
22	216528	LMBV	St. s.	OSCAR J. LINGEMAN.....	2,016	1,193	252.0	43.5	18.9	1918	Toledo, Ohio.....
23	216535	LMBW	St. s.	ERNEST H. MEYER.....⊙	2,186	1,325	289.0	44.1	19.0	1918	Portland, Oreg.....
24	216530	LMOB	St. s.	POLAR SEA.....	4,111	2,500	339.3	49.1	25.3	1918	Baltimore, Md.....
25	216543	LMOD	St. s.	EASTERN STAR.....	4,330	3,282	344.2	49.9	25.2	1917	Innoshima, Japan.....
26	216538	LMOG	St. s.	CONTOY.....	1,943	1,203	251.0	43.5	20.0	1918	Lorain, Ohio.....
27	216541	LMOK	St. s.	LIBERATOR.....⊙	7,720	5,750	410.0	56.0	29.0	1918	Alameda, Calif.....
28	216546	LMON	Sch.	Frederick J. Lovatt.....	510	446	149.3	34.2	14.4	1918	Boothbay Harbor, Me.
29	216549	LMOP	St. s.	WEST COHAS.....⊙	5,647	3,465	409.6	54.2	27.1	1918	Seattle, Wash.....
30	216563	LMOT	St. s.	WESTFORD.....	5,698	3,549	409.5	54.2	27.4	1918do.....
31	202853	LMOW	St. s.	ORION.....	127	74	96.5	22.2	13.1	1906	South Portland, Me.
32	216565	LMDB	St. s.	FIRMORE.....	7,117	4,431	449.1	57.2	34.0	1918	Sparrows Point, Md.
33	216542	LMDO	St. s.	Salmon King.....⊙	1,377	1,100	202.0	40.1	16.2	1918	Seattle, Wash.....
34	216571	LMDK	St. s.	LAKE FRANCES.....⊙	2,016	1,193	252.0	43.5	18.9	1918	Toledo, Ohio.....
35	216580	LMDQ	Ol. s.	Lancaster.....	143	34	109.4	19.9	8.4	1918	Weems, Va.....
36	216581	LMDR	Ol. s.	Martin.....	141	76	109.4	19.9	8.4	1918do.....
37	216582	LMDS	Ol. s.	Richmond.....	141	76	109.4	19.9	8.4	1918do.....
38	216583	LMDT	Ol. s.	Swanson.....	141	76	109.4	19.9	8.4	1918do.....
39	216584	LMDV	St. s.	SAGADAHOC.....⊙	6,275	3,969	420.5	54.2	31.4	1918	Bath, Me.....
40	216586	LMDW	Ga. s.	MOHAWK.....	369	274	145.0	23.3	12.0	1918	Jacksonville, Fla.....
41	216587	LMFB	St. s.	CHICAGO.....	1,998	1,171	251.0	43.6	18.1	1918	Duluth, Minn.....
42	216598	LMFH	St. s.	WASSAIC.....	5,529	3,387	410.0	54.4	27.2	1918	Los Angeles, Calif.....
43	216600	LMFJ	St. s.	LAKE BENBOW.....	2,368	1,445	250.5	45.8	22.2	1918	Wyandotte, Mich.....
44	216607	LMFP	St. s.	MONTCLAIR.....	4,773	2,907	377.0	52.0	28.8	1918	Shooters Island, N. Y.
45	216608	LMFQ	St. s.	CITIES SERVICE TOLEDO.....⊙	8,192	5,128	465.2	60.0	26.4	1918	Wilmington, Del.....
46	216610	LMFS	St. s.	J. W. VAN DYKE.....⊙	4,908	2,944	364.9	51.0	29.5	1918	Gloucester City, N. J.
47	216617	LMFV	St. s.	EASTERN SEA.....	5,838	4,493	384.0	51.1	25.6	1918	Kobe, Japan.....
48	216620	LMFW	St. s.	WEST EKONK.....⊙	5,630	3,455	409.6	54.2	27.1	1918	Seattle, Wash.....
49	216615	LMGB	St. s.	Eldorado.....⊙	2,180	1,289	245.6	42.0	24.1	1918	Long Beach, Calif.....
50	216616	LMGO	St. s.	CATHERINE.....⊙	2,121	1,278	250.5	43.7	20.4	1918	Manitowoc, Wis.....
51	216627	LMGF	St. s.	WESTERN SPIRIT.....	5,760	3,504	409.8	54.2	27.7	1918	Portland, Oreg.....
52	216630	LMGH	Sch.	Hesper.....	1,348	1,231	210.2	41.0	20.4	1918	Somerset, Mass.....
53	216631	LMGJ	St. s.	WESTERN LIGHT.....⊙	5,759	3,504	409.8	54.2	27.7	1918	Portland, Oreg.....
54	216656	LMGV	St. s.	CHARLES L. WHEELER, JR.....	2,205	1,348	289.0	44.1	19.0	1918do.....
55	216664	LMHD	St. s.	WEST GAMBO.....⊙	5,579	4,171	409.6	54.2	27.1	1918	Seattle, Wash.....
56	216667	LMHG	St. s.	JEAN.....⊙	4,902	3,028	376.4	52.3	27.0	1918	Sparrows Point, Md.
57	216704	LMJD	St. s.	WEST COAST.....	5,688	3,467	409.8	54.2	27.7	1918	Portland, Oreg.....
58	216705	LMJF	St. s.	EASTERN QUEEN.....	5,834	4,417	384.0	51.1	25.6	1918	Kobe, Japan.....
59	216707	LMJG	Ol. s.	CHOCTAW.....	350	269	145.0	23.3	12.0	1918	Jacksonville, Fla.....
60	77543	LMJN	St. s.	John G. Chandler.....	110	56	91.0	20.2	11.4	1903	Bath, Me.....
61	216716	LMJR	Ol. s.	LAKE ORMOC.....⊙	2,380	1,429	250.5	43.8	22.2	1918	Wyandotte, Mich.....
62	216718	LMJT	St. s.	SAMOA.....⊙	1,997	1,172	251.0	43.6	18.1	1918	Duluth, Minn.....
63	216727	LMJW	St. s.	CRAWL KEYS.....	2,308	1,378	253.5	43.8	20.4	1918	Ecorse, Mich.....
64	216730	LMKO	St. s.	EASTERN KING.....	2,995	1,814	304.8	43.8	25.2	1918	Harima, Japan.....
65	216737	LMKD	St. s.	WEST GOTOMSKA.....⊙	5,728	4,123	409.6	54.2	27.1	1918	Seattle, Wash.....
66	216739	LMKG	St. s.	MARY.....⊙	2,150	1,286	250.5	43.7	20.4	1918	Manitowoc, Wis.....
67	216747	LMKN	St. s.	J. C. FITZSIMMONS.....⊙	6,715	4,119	419.6	57.2	31.7	1918	Seattle, Wash.....
68	216749	LMKQ	St. s.	ASTORIA.....⊙	2,224	1,358	289.0	44.1	19.0	1918	Portland, Oreg.....
69	216754	LMKT	St. a.	WESTERN MAID.....	5,760	3,503	409.8	54.2	27.7	1918do.....
70	216761	LMNB	St. s.	WEST GALETA.....	5,435	3,323	410.0	54.4	27.2	1918	Los Angeles, Calif.....
71	216762	LMND	St. s.	VOLUNTEER.....⊙	7,717	5,791	410.0	56.0	29.0	1918	Alameda, Calif.....
72	216767	LMNH	St. s.	WINDING GULF.....⊙	5,438	3,339	368.6	55.2	30.5	1918	Camden, N. J.....
73	216768	LMNJ	St. s.	J. A. BISSO.....	246	144	102.3	23.7	14.2	1906	Sorel, Quebec.....

Merchant Vessels

Line No.	Service	Crew	Horse-power	Name of owner	Home port	Address of owner
1	Fr.	51	2,500	U. S. Shipping Board	Portland, Oreg.	514 Spalding Building.
2	Fr.	39	2,900	Lancaster Steamship Corporation (N. Y.)	New York, N. Y.	25 Beaver Street.
3	Fsh.	28	825	Libby, McNeill & Libby (Me.)	San Francisco, Calif.	465 California Street.
4	Fr.	38	1,200	Lake Chelan Steamship Corporation (N. Y.)	Buffalo, N. Y.	Grand Island, N. Y.
5	Fr.	56	2,800	U. S. Shipping Board	San Francisco, Calif.	360 Pine Street.
6	Tnk.	48	2,850	Standard Shipping Co. (Del.)	Wilmington, Del.	C/o Corporation Trust Co. of America.
7	Fr.	49	2,900	U. S. Shipping Board	Seattle, Wash.	841 Railroad Avenue South.
8	Fr.	34	2,500	A. H. Bull S. S. Co. (N. J.)	New York, N. Y.	40 West Street.
9	Tow.	12	800	Cary-Davis Tug & Barge Co. (Wash.)	Seattle, Wash.	Pier A.
10	Pas.	23		Buccaneers Club (N. Y.)	New York, N. Y.	25 West Forty-third Street.
11	Fr.	48	2,500	U. S. Shipping Board	Seattle, Wash.	841 Railroad Avenue South.
12	Fr.	29	1,600	Quinnipiac Shipping Corporation (N. Y.)	New York, N. Y.	39 Cortlandt Street.
13	Fr.	63	2,500	U. S. Shipping Board	Los Angeles, Calif.	
14	Fr.	39	2,500	do.	Seattle, Wash.	841 Railroad Avenue South.
15	Fr.	44	2,750	do.	do.	Do.
16	Tnk.	37	2,600	Atlantic Refining Co. (Pa.)	Philadelphia, Pa.	260 South Broad Street.
17	Fr.	28	1,600	Hammond Lumber Co. (Del.)	San Francisco, Calif.	310 Sansome Street.
18	Fr.	34	1,800	Pocahontas S. S. Co. (Del.)	Wilmington, Del.	7 West Tenth Street.
19	Fr.	31	1,450	New Orleans & South American S. S. Co. (La.)	New Orleans, La.	Queen and Crescent Building.
20	Fr.	51	2,500	U. S. Shipping Board	Portland, Oreg.	514 Spalding Building.
21	Fr.	43	2,500	Mystic Steamship Co. (trustees)	Boston, Mass.	250 Stuart Street.
22	Fr.	28	1,200	Mid-West Transportation Co. (Mich.)	Detroit, Mich.	Union Trust Company Building.
23	Fr.	33	1,150	Portland S. S. Co. (Oreg.)	Portland, Oreg.	McCormick Terminal.
24	Ref.	56	1,800	U. S. Shipping Board	Baltimore, Md.	22 Light Street.
25	Fr.	53	2,250	do.	New York, N. Y.	45 Broadway.
26	Fr.	33	1,200	Gulf Mail S. S. Co. (La.)	New Orleans, La.	1544 Canal Bank Building.
27	Fr.	44	2,700	U. S. Shipping Board	San Francisco, Calif.	360 Pine Street.
28	Fr.	6		Julian O. Ryer	New York, N. Y.	449 Fiftieth Street.
29	Fr.	41	2,500	U. S. Shipping Board	Seattle, Wash.	841 Railroad Avenue South.
30	Fr.	48	3,300	do.	do.	Do.
31	Tow.	11	450	Houston Towing Co. (Tex.)	Houston, Tex.	Cotton Exchange Building.
32	Fr.	37	2,400	Ore S. S. Corporation (Del.)	New York, N. Y.	25 Broadway.
33	Fsh.	48	400	Alaska Packers Association (Calif.)	Seward, Alaska	San Francisco, Calif.
34	Fr.	28	1,200	Frank Parimino	San Francisco, Calif.	1 Drumm Street.
35	Fsh.	23	6100	J. Howard Smith	New York, N. Y.	115 Broadway.
36	Fsh.	6	6100	Diamond State Fish Products Co. (Del.)	do.	Do.
37	Fsh.	6	6100	Bellows & Squire Co. (Va.)	Reedsville, Va.	Ocran, Va.
38	Fr.	6	6100	do.	do.	Do.
39	Fr.	36	3,000	Sagadahoc S. S. Corporation (N. Y.)	New York, N. Y.	25 Beaver Street.
40	Tnk.	6	6250	Gulf Refining Co. (Tex.)	Port Arthur, Tex.	West Port Arthur, Tex.
41	Fr.	27	1,250	Central Dredging Co. (Ohio)	Cleveland, Ohio	Union Trust Building.
42	Fr.	45	3,300	do.	Los Angeles, Calif.	
43	Fr.	29	1,300	Ford Motor Co. (Del.)	Detroit, Mich.	Highland Park.
44	Ref.	85	2,500	U. S. Shipping Board	New York, N. Y.	45 Broadway.
45	Tnk.	44	2,800	Cities Service Transportation Co. (Del.)	do.	60 Wall Street.
46	Tnk.	23	2,400	Atlantic Refining Co. (Pa.)	Philadelphia, Pa.	260 South Broad Street.
47	Fr.	48	2,500	U. S. Shipping Board	Seattle, Wash.	841 Railroad Avenue South.
48	Fr.	45	2,500	do.	do.	Do.
49	Fr.	28	1,000	Western Transport Co. (Calif.)	San Francisco, Calif.	430 Sansome Street.
50	Fr.	33	1,550	A. H. Bull S. S. Co. (N. J.)	New York, N. Y.	40 West Street.
51	Fr.	50	2,500	U. S. Shipping Board	Portland, Oreg.	514 Spalding Building.
52	Fr.	9		Charles F. Webb	Boston, Mass.	110 State Street.
53	Fr.	52	2,500	U. S. Shipping Board	Portland, Oreg.	514 Spalding Building.
54	Fr.	27	1,400	Chas. R. McCormick Lumber Co. (Del.)	San Francisco, Calif.	215 Market Street.
55	Fr.	48	2,500	U. S. Shipping Board	Seattle, Wash.	841 Railroad Avenue South.
56	Fr.	32	3,000	A. H. Bull S. S. Co. (N. J.)	New York, N. Y.	40 West Street.
57	Fr.	50	2,500	U. S. Shipping Board	do.	45 Broadway.
58	Fr.	42	2,700	do.	Portland, Oreg.	Spalding Building.
59	Tnk.	5	6308	Gulf Refining Co. (Tex.)	Port Arthur, Tex.	West Port Arthur, Tex.
60	Tow.	7	550	Wood Towing Corporation (Va.)	Norfolk, Va.	Roanoke Dock.
61	Fr.	27	1,000	Ford Motor Co. (Del.)	Detroit, Mich.	Highland Park.
62	Fr.	27	1,250	Hammond Lumber Co. (Del.)	San Francisco, Calif.	310 Sansome Street.
63	Fr.	48	1,500	Joseph O'Boyle	New York, N. Y.	11-15 Moore Street.
64	Fr.	39	1,850	U. S. Shipping Board	Seattle, Wash.	841 Railroad Avenue South.
65	Fr.	33	2,500	do.	do.	Do.
66	Fr.	30	1,550	A. H. Bull S. S. Co. (N. J.)	New York, N. Y.	40 West Street.
67	Tnk.	34	2,500	Standard Oil Co. of California (Calif.)	San Francisco, Calif.	225 Bush Street.
68	Fr.	25	1,400	Hammond Lumber Co. (Del.)	San Francisco, Calif.	310 Sansome Street.
69	Fr.	53	2,500	U. S. Shipping Board	Portland, Oreg.	514 Spalding Building.
70	Fr.	45	2,500	do.	Los Angeles, Calif.	
71	Fr.	45	2,500	do.	San Francisco, Calif.	360 Pine Street.
72	Fr.	40	2,500	Mystic Steamship Co. (trustee)	Boston, Mass.	250 Stuart Street.
73	Tow.	12	1,200	New Orleans Coal & Bisco Towboat Co. (Del.)	New Orleans, La.	United Fruit Building.

Merchant Vessels

Line No.	Official No.	Signal letters	Rtg	Name of vessel	Tonnage		Dimensions			When built	Where built
					Gross	Net	Length	Breadth	Depth		
							Feet	Feet	Feet		
1	216770	LMNK	St. s.	O. T. WARING.....ⓐ	5,579	3,379	411.6	53.4	29.8	1918	Wilmington, Del.....
2	216777	LMNR	St. s.	MORRISTOWN.....	4,746	2,963	377.0	52.0	26.8	1918	Shooters Island, N. Y.
3	216779	LMNT	St. s.	ENGLEWOOD.....	4,746	2,963	377.0	52.0	26.8	1918	do.....
4	216785	LMPO	St. s.	WESTERN STAR.....	5,700	3,503	409.5	54.2	27.6	1918	Seattle, Wash.....
5	216786	LMPD	St. s.	WEST HOBOMAC.....	5,527	3,385	409.6	54.2	27.1	1918	do.....
6	216788	LMPF	St. s.	CITIES SERVICE KOOLMOTOR.	6,762	4,186	435.0	56.0	32.0	1918	Alameda, Calif.....
7	216793	LMPQ	St. s.	EASTERNE.....ⓐ	5,840	4,497	385.0	51.0	21.1	1918	Kawasaki, Japan.....
8	216794	LMPR	St. s.	San Diego.....ⓐ	1,487	835	238.3	44.7	16.8	1918	Hoquiam, Wash.....
9	127547	LMPV	St. s.	WESTON M. CARROLL.....	1,069	871	200.0	38.0	11.6	1901	Port Huron, Mich.....
10	216802	LMQO	Ol. s.	EAST INDIAN.....ⓐ	8,159	5,160	445.0	58.0	29.0	1918	Uruga, Japan.....
11	216809	LMQJ	Sc. b.	PAUL E. THURLOW.....	1,598	1,521	230.0	41.8	23.3	1918	Rockland, Me.....
12	216821	LMQV	St. s.	MISSOULA.....ⓐ	4,553	2,721	362.3	51.2	27.5	1918	Camden, N. J.....
13	216822	LMQW	St. s.	ADMIRAL PEOPLES.....	3,133	1,903	299.4	45.0	22.8	1918	Elizabeth, N. J.....
14	216824	LMRB	St. s.	PHOENIX.....ⓐ	5,731	3,511	400.8	54.3	31.4	1918	Chester, Pa.....
15	216827	LMRD	St. s.	JOHN J. O'HAGAN.....	1,998	1,179	251.0	43.6	18.1	1918	Duluth, Minn.....
16	216837	LMRQ	Sch.	Lieut. Sam Mengel.....	907	790	187.7	38.4	15.2	1918	Bath, Me.....
17	216839	LMRS	St. s.	Joseph H. Moran.....	345	157	125.3	29.9	13.7	1918	Solomons Island, Md.....
18	216845	LMSD	St. s.	SAG HARBOR.....	2,431	1,417	264.0	42.2	21.9	1918	Mariners Harbor, N. Y.
19	216846	LMSF	St. s.	ANACORTES.....	4,899	3,527	379.8	53.1	27.0	1918	Tacoma, Wash.....
20	216848	LMSH	St. s.	CONSTANCE CHANDLER.....	5,561	3,472	409.6	54.2	27.1	1918	Seattle, Wash.....
21	216863	LMSN	St. s.	WEST ZULA.....	6,000	4,552	410.0	54.4	27.2	1918	Los Angeles, Calif.....
22	216864	L MSP	St. s.	MAUNA ALA.....ⓐ	6,805	4,312	420.5	54.2	31.4	1918	Bath, Me.....
23	216871	LMSV	St. s.	GOVERNOR JOHN LIND.....	3,431	2,039	307.0	46.0	24.5	1918	Oakland, Calif.....
24	216875	LMTD	El. s.	DEFIANCE.....ⓐ	7,572	4,826	455.1	56.0	35.4	1918	Alameda, Calif.....
25	216878	LMTF	Sc. b.	Smith & Terry No. 2.....	1,251	1,198	221.1	41.0	16.5	1918	Bethel, Del.....
26	216377	LMTG	St. s.	W. L. STEED.....ⓐ	6,409	3,985	416.8	56.1	31.1	1918	Quincy, Mass.....
27	216878	LMTH	Sch.	Georgette.....	866	757	187.8	36.1	16.1	1918	Portland, Oreg.....
28	216898	LMVC	Sc. b.	Tuckahoe.....	792	726	179.0	34.6	15.5	1918	Baltimore, Md.....
29	216902	LMVF	St. s.	WESTPORT.....	5,665	3,529	409.5	54.2	27.4	1918	Seattle, Wash.....
30	216914	LMVR	Ol. s.	LAKE OSWEYA.....	2,416	1,432	250.5	43.8	22.2	1918	Saginaw, Mich.....
31	216924	LMWD	St. s.	ELWYN O. HALE.....	2,084	1,223	251.0	43.7	19.2	1918	Superior, Wis.....
32	216925	LMWF	St. s.	WEST HUMHAW.....ⓐ	5,527	3,385	409.6	54.2	27.1	1918	Seattle, Wash.....
33	216942	LMWS	Ol. s.	Fish Hawk.....	338	170	139.4	24.4	13.1	1918	South Portland, Me.....
34	216945	LMTW	Ol. s.	CERRITO.....	495	269	155.0	25.4	12.6	1918	San Juan, P. R.....
35	216949	LNBO	St. s.	WESTERN HOPE.....	5,754	3,540	409.5	54.2	27.6	1918	Seattle, Wash.....
36	216955	LNBG	St. s.	Mazama.....	2,612	1,650	286.1	46.1	23.9	1918	Tacoma, Wash.....
37	216969	LBNP	St. s.	SANTA TERESA.....ⓐ	4,858	2,888	360.2	51.6	22.8	1918	Philadelphia, Pa.....
38	216976	LBNV	St. s.	WESTERN PLAINS.....ⓐ	5,688	3,467	409.8	54.2	27.7	1918	Portland, Oreg.....
39	216977	LNBW	St. s.	NANTASKET.....	5,268	3,263	399.7	54.8	30.4	1918	Quincy, Mass.....
40	216982	LNCK	Sc. b.	Irene S. Wilkinson.....	818	703	187.3	38.0	14.4	1918	Savannah, Ga.....
41	216986	LNCQ	St. s.	L. J. DRAKE.....ⓐ	6,693	4,796	419.6	57.2	30.0	1918	Seattle, Wash.....
42	217002	LNDR	St. s.	WEST LASHAWAY.....ⓐ	5,637	3,458	409.6	54.2	27.1	1918	do.....
43	217003	LNDS	Ol. s.	CHALLENGER.....ⓐ	7,590	5,764	410.0	56.0	29.0	1918	Alameda, Calif.....
44	217011	LN DW	St. s.	TIMBERMAN.....ⓐ	2,059	1,229	250.5	43.7	20.4	1918	Manitowoc, Wis.....
45	217017	LN FJ	St. s.	LAKE GORIN.....	2,368	1,445	250.0	43.6	22.2	1918	Wyandotte, Mich.....
46	217019	LN FM	St. s.	SUSAN V. LUCKENBACH.....	7,394	4,651	434.3	57.7	27.1	1918	Chester, Pa.....
47	217024	LNFS	St. s.	CREANEST.....	2,292	1,367	253.5	43.8	20.4	1918	Ecorse, Mich.....
48	217030	LNGB	St. s.	MATHEW LUCKENBACH.....	7,498	4,739	434.3	57.7	27.4	1918	Chester, Pa.....
49	217032	LN GC	St. s.	WESTERN SCOUT.....	5,760	3,503	409.8	54.2	27.7	1918	Portland, Oreg.....
50	217046	LN GS	St. s.	MAJOR WHEELER.....ⓐ	3,431	2,038	305.0	46.0	24.5	1918	Oakland, Calif.....
51	217055	LN HB	St. s.	FRED W. GREEN.....	2,292	1,367	253.5	43.8	20.4	1918	Ecorse, Mich.....
52	217057	LNHO	St. s.	DORA WEEMS.....ⓐ	2,316	1,368	251.0	43.5	22.4	1918	Buffalo, N. Y.....
53	217059	LNHD	St. s.	J. FLOYD MASSEY, JR.....	2,084	1,223	251.0	43.7	19.2	1918	Superior, Wis.....
54	217060	LNHF	St. s.	VICTORIOUS.....ⓐ	7,597	4,753	440.0	56.0	35.2	1918	Alameda, Calif.....
55	217061	LNHG	St. s.	LIBERTY.....	6,211	3,835	395.5	55.0	31.4	1918	Kearny, N. J.....
56	217070	LNHR	St. s.	WEST LOQUASSUCK.....	5,644	3,463	409.6	54.2	27.1	1918	Seattle, Wash.....
57	217071	LNHS	St. s.	CONNERSVILLE.....	2,232	1,358	253.5	43.6	20.2	1918	Ashtabula, Ohio.....
58	217072	LNHT	St. s.	MUSTANG.....	357	199	124.6	30.0	12.3	1918	Bath, Me.....
59	217093	LNJQ	St. s.	INVINCIBLE.....ⓐ	7,592	4,829	440.0	56.0	35.2	1918	Alameda, Calif.....
60	217095	LNJR	St. s.	BETTY WEEMS.....	2,339	1,420	251.0	43.7	22.2	1918	Superior, Wis.....
61	217117	LNKH	St. s.	JEAN WEEMS.....	2,349	1,448	251.0	43.6	22.2	1918	Cleveland, Ohio.....
62	217115	LNKJ	St. s.	MALIKO.....ⓐ	6,847	4,280	415.0	53.7	28.3	1918	Sparrows Point, Md.....
63	217121	LNKQ	St. s.	Ransom.....	479	326	142.1	29.6	11.8	1918	Essex, Mass.....
64	217124	LNKR	St. s.	WEST ZUCKER.....	5,548	3,400	410.0	54.4	27.2	1918	Los Angeles, Calif.....
65	217126	LNKS	St. s.	WILLIAM N. PAGE.....	5,438	3,339	368.8	55.2	30.5	1918	Camden, N. J.....
66	217127	LNKT	St. s.	WESTPOOL.....	5,724	3,519	409.5	54.2	27.6	1918	Seattle, Wash.....
67	217128	LNKV	St. s.	WEST ELCASCO.....	5,766	4,113	409.6	54.2	27.1	1918	do.....
68	217129	LNKW	St. s.	WILLIMANTIC.....	4,857	2,992	379.4	53.0	27.0	1918	Tacoma, Wash.....
69	217130	LNMB	St. s.	CHARLES M. EVEREST.....ⓐ	5,372	3,238	411.6	53.4	31.2	1918	Wilmington, Del.....

Merchant Vessels

Line No.	Service	Crew	Horse-power	Name of owner	Home port	Address of owner
1	Tnk.	35	2,500	Standard Shipping Co. (Del.)	Wilmington, Del.	C/o Corporation Trust Co. of America, 7 West Tenth Street.
2	Fr.	50	2,000	U. S. Shipping Board	New York, N. Y.	45 Broadway.
3	Fr.	85	2,500	Jersey-American S. S. Co. (N. J.)	Newark, N. J.	446 Sixteenth Street, West New York, N. J.
4	Fr.	40	\$3,000	U. S. Shipping Board	Seattle, Wash.	841 Railroad Avenue South.
5	Fr.	32	\$3,000	do.	do.	Do.
6	Tnk.	39	2,600	Cities Service Refining Transport Co. (Del.)	New York, N. Y.	60 Wall Street.
7	Fr.	39	3,000	U. S. Shipping Board	San Francisco, Calif.	309 Pine Street.
8	Fr.	25	750	W. H. Wood	do.	1 Drumm Street.
9	Fr.	14	600	Buffalo Gravel Corporation (N. Y.)	Buffalo, N. Y.	19 Hudson Street.
10	Fr.	39	5,000	Ford Motor Co. (Del.)	Detroit, Mich.	Highland Park.
11	Fr.	11		New England Maritime Co. (Me.)	Boston, Mass.	131 State Street.
12	Fr.	33	2,200	Hammond Lumber Co. (Del.)	San Francisco, Calif.	310 Sansome Street.
13	Fr.	28	1,700	Portland California S. S. Co. (Calif.)	do.	311 California Street.
14	Tnk.	44	\$3,500	American Tanker Corporation (Mass.)	Boston, Mass.	80 Boylston Street.
15	Fr.	34	1,250	Bison Steamship Corporation (N. Y.)	Buffalo, N. Y.	Elk Street Market.
16	Fr.	10		Constantine Flink	New York, N. Y.	1655 Park Avenue.
17	Tow.	10	1,000	Tug Joseph H. Moran (N. Y.)	do.	17 Battery Place.
18	Fr.	28	1,200	U. S. Shipping Board	do.	45 Broadway.
19	Fr.	39	2,500	do.	Tacoma, Wash.	
20	Fr.	36	\$3,000	Los Angeles S. S. Co. (Calif.)	Los Angeles, Calif.	Box 218, Wilmington, Calif.
21	Fr.	45	\$3,300	U. S. Shipping Board	do.	
22	Fr.	39	3,000	Matson Navigation Co. (Calif.)	San Francisco, Calif.	215 Market Street.
23	Fr.	34	1,900	Baltimore Insular Line (N. J.)	Baltimore, Md.	Citizens National Bank.
24	Fr.	42	4,800	U. S. Shipping Board	San Francisco, Calif.	309 Pine Street.
25	Fr.	5		Smith & Terry Transportation Co. (Del.)	Wilmington, Del.	Bethel, Del.
26	Tnk.	41	2,600	Pan-American Petroleum & Transport Co. (Del.)	Los Angeles, Calif.	714 West Tenth Street.
27	Fr.	9		Philip C. Pearson	Newport News, Va.	C/o Emory Sexton & Co., 25 South William Street, New York, N. Y.
28	Fr.	4		Reading Co. (Pa.)	Philadelphia, Pa.	Reading Terminal.
29	Fr.	42	2,500	U. S. Shipping Board	Seattle, Wash.	841 Railroad Avenue South.
30	Fr.	34	1,600	do.	Norfolk, Va.	Army Base.
31	Fr.	29	1,200	Alaska Salmon Co. (Calif.)	San Francisco, Calif.	141 Clay Street.
32	Fr.	95	\$2,500	American-West African Line (N. Y.)	New York, N. Y.	17 Battery Place.
33	Cod.	15	500	Consolidated Fisheries Co. (Del.)	Wilmington, Del.	Lewes, Del.
34	Fr.	15	250	H. S. Graham	San Juan, P. R.	
35	Fr.	54	\$3,000	U. S. Shipping Board	Seattle, Wash.	841 Railroad Avenue South.
36	Fr.	32	1,400	Mazama Steamship Co. (Wash.)	do.	Pier 8.
37	Pas.	85	3,400	Grace S. S. Co. (Del.)	New York, N. Y.	10 Hanover Square.
38	Fr.	48	\$2,500	U. S. Shipping Board	Portland, Oreg.	514 Spalding Building.
39	Fr.	42	\$2,000	do.	Boston, Mass.	75 State Street.
40	Fr.	8		Felder & Mitchell	Tampa, Fla.	102 South Franklin Street.
41	Tnk.	37	3,000	Standard Shipping Co. (Del.)	Wilmington, Del.	C/o Corporation Trust Co. of America, 7 West Tenth Street.
42	Fr.	44	\$2,500	U. S. Shipping Board	Seattle, Wash.	841 Railroad Avenue South.
43	Fr.	36	\$3,000	Sun Shipbuilding & Dry Dock Co. (Pa.)	Philadelphia, Pa.	Bourse Building.
44	Fr.	35	1,550	Pillsbury & Curtis (Calif.)	San Francisco, Calif.	351 California Street.
45	Fr.	28	1,300	Ford Motor Co. (Del.)	Detroit, Mich.	Highland Park.
46	Ref.	43	2,500	Luckenbach S. S. Co. (Del.)	New York, N. Y.	44 Whitehall Street.
47	Fr.	48	1,500	Joseph O'Boyle	do.	11-15 Moore Street.
48	Fr.	44	2,500	Luckenbach S. S. Co. (Del.)	do.	44 Whitehall Street.
49	Fr.	51	\$2,500	U. S. Shipping Board	Portland, Oreg.	514 Spalding Building.
50	Fr.	32	2,000	Baltimore Insular Line (N. J.)	Baltimore, Md.	Citizens National Bank Building.
51	Fr.	24	1,220	John J. Roen	Grand Haven, Mich.	213 Belvedere Avenue, Charlevoix, Mich.
52	Fr.	32	1,200	A. H. Bull S. S. Co. (N. J.)	Baltimore, Md.	Pier 5, East Pratt Street.
53	Fr.	27	1,200	Steel Products Transportation Co. (Wis.)	Duluth, Minn.	Superior, Wis.
54	Fr.	80	\$3,000	Baltimore Mail S. S. Co. (Md.)	Baltimore, Md.	Baltimore Trust Building.
55	Fr.	47	\$2,500	U. S. Shipping Board	Newark, N. J.	
56	Fr.	33	\$2,500	do.	Seattle, Wash.	841 Railroad Avenue South.
57	Fr.	32	1,250	do.	New York, N. Y.	45 Broadway.
58	Tow.	14	600	Humble Oil and Refining Co. (Tex.)	Houston, Tex.	Humble Building.
59	Fr.	41	3,000	U. S. Shipping Board	San Francisco, Calif.	369 Pine Street.
60	Fr.	27	1,200	A. H. Bull S. S. Co. (N. J.)	Baltimore, Md.	Pier 5, East Pratt Street.
61	Fr.	36	1,200	do.	do.	Do.
62	Fr.	43	4,000	Matson Navigation Co. (Calif.)	San Francisco, Calif.	215 Market Street.
63	Fr.	10	550	Hubert G. Huntley	New York, N. Y.	Main Street, Northport, N. Y.
64	Fr.	81	\$3,300	U. S. Shipping Board	Los Angeles, Calif.	
65	Fr.	51	2,500	Mystic Steamship Co. (trustee)	Boston, Mass.	250 Stuart Street.
66	Fr.	45	3,000	U. S. Shipping Board	Seattle, Wash.	841 Railroad Avenue South.
67	Fr.	32	\$3,000	do.	do.	Do.
68	Fr.	44	2,500	do.	Tacoma, Wash.	
69	Tnk.	60	2,600	Vacuum Oil Co. (N. Y.)	New York, N. Y.	61 Broadway.

* Sold to Ford Motor Co.

Merchant Vessels

Line No.	Official No.	Signal letters	Rig	Name of vessel	Tonnage		Dimensions			When built	Where built
					Gross	Net	Length	Breadth	Depth		
							Feet	Feet	Feet		
1	217184	LNMO	St. s	ADMIRAL BENSON.....⊙	3,040	1,860	299.6	45.0	22.6	1918	Wilmington, Del.....
2	217144	LNMR	St. s	QUISTCONCK.....⊙	5,144	3,072	390.0	54.2	27.6	1918	Hog Island, Pa.....
3	217151	LNMS	St. s	JOHN GERM.....	1,991	1,178	251.0	43.6	18.6	1918	Duluth, Minn.....
4	217145	LNMT	St. s	NOGA CHIEF.....⊕	2,718	1,538	299.4	45.0	22.8	1918	Elizabeth, N. J.....
5	217147	LNMV	St. s	FEDERAL.....⊙	6,868	4,809	395.5	55.0	31.4	1918	Kearny, N. J.....
6	217152	LNMW	St. s	SAN ANGELLO.....⊙	5,657	3,563	409.5	54.2	27.4	1918	Seattle, Wash.....
7	215153	LNPB	St. s	CADERETTA.....⊙	2,648	1,621	289.0	44.1	19.2	1918	Portland, Oreg.....
8	217160	LNPJ	Sc. b.	Smith & Terry No. 4.....	2,231	2,069	281.8	45.8	22.2	1918	Orange, Tex.....
9	217163	LNPM	St. s	Liberty.....	324	158	186.2	28.6	13.2	1918	Norfolk, Va.....
10	217165	LNPO	St. s	INDIANAPOLIS.....	8,134	6,121	439.6	60.2	33.7	1918	Gloucester City, N. J.....
11	217170	LNPT	St. s	HECKMAN.....	4,860	2,975	377.0	52.0	26.8	1918	Shooters Island, N. Y.....
12	217172	LNPW	El. s	INDEPENDENCE.....⊙	7,597	4,753	440.0	56.0	35.2	1918	Alameda, Calif.....
13	217173	LNQB	St. s	E. G. SEUBERT.....⊕	7,753	4,709	467.6	62.7	32.0	1918	Camden, N. J.....
14	217176	LNQF	St. s	WEST MADAKET.....⊙	5,654	4,099	409.6	54.2	27.1	1918	Seattle, Wash.....
15	217182	LNQM	St. s	WESTERN BELLE.....	5,698	3,473	409.8	54.2	27.7	1918	Portland, Oreg.....
16	217184	LNQR	St. s	AGWIDALE.....⊙	4,783	2,969	370.0	53.1	27.0	1918	Newport News, Va.....
17	217189	LNQV	St. s	FRANK J. PETERSON.....	2,241	1,349	253.5	43.6	20.2	1918	Ashtabula, Ohio.....
18	217196	LNQG	St. s	Thomas J. Howard.....	320	63	132.2	27.6	12.8	1918	Green Bay, Wis.....
19	217197	LNRE	St. s	CORRALES.....	2,146	1,287	260.5	43.7	20.4	1918	Manitowoc, Wis.....
20	217203	LNR8	St. s	CHARLES L. O'CONNOR.....⊙	2,351	1,433	253.4	43.7	25.1	1918	Ecorse, Mich.....
21	217206	LNRW	St. s	OSKAWA.....	6,100	4,539	402.6	53.0	32.0	1918	Oakland, Calif.....
22	217208	LNSO	Sc. b.	Westland.....	989	933	196.8	35.7	15.6	1918	Baltimore, Md.....
23	217210	LNSF	St. s	BRANDYWINE.....	4,989	3,456	364.9	51.0	29.5	1918	Gloucester City, N. J.....
24	217211	LNSG	St. s	CORASSET.....	5,268	3,268	399.7	54.8	30.4	1918	Quincy, Mass.....
25	217220	LNSQ	Ol. s	WEST GRAMA.....⊙	5,326	3,306	410.0	54.4	27.2	1918	Los Angeles, Calif.....
26	217223	LNSR	St. s	WEST VIEW.....	5,789	3,509	409.8	54.2	27.7	1918	Portland, Oreg.....
27	217224	LNST	St. s	WEST KYSKA.....⊙	6,606	4,495	409.8	54.2	27.7	1918	do.....
28	217225	LNSV	St. s	WEST ZEDA.....⊙	5,658	3,488	409.8	54.2	27.7	1918	do.....
29	215430	LNSW	Sch.	Robert L. Linton.....	1,965	1,828	246.6	42.8	22.5	1917	Noank, Conn.....
30	217229	LNTD	Bkn.	Hesperian.....	1,385	1,215	231.4	43.5	18.6	1918	Rolph, Calif.....
31	217232	LNTH	St. s	ALASKAN.....⊕	6,867	4,331	415.0	53.7	26.3	1918	Sparrows Point, Md.....
32	217238	LNTQ	St. s	WEST CAPE.....⊙	5,661	3,576	409.5	54.2	27.4	1918	Seattle, Wash.....
33	217248	LNVG	St. s	WEST MAHOMET.....⊙	5,527	3,423	409.8	54.2	27.1	1918	do.....
34	217255	LNVP	St. s	Arthur J. Baldwin.....	2,361	1,391	245.3	45.5	26.3	1918	Rolph, Calif.....
35	217267	LNWD	St. s	ELDA.....	2,344	1,419	251.0	43.6	22.2	1918	Superior, Wis.....
36	217268	LNWF	St. s	SOUTH POLE.....	4,116	2,492	339.3	49.1	26.3	1918	Baltimore, Md.....
37	217269	LNWG	St. s	MICHAEL TRACY.....⊙	2,351	1,433	253.4	43.7	25.1	1918	Ecorse, Mich.....
38	217282	LNVV	St. s	WEST ELDARA.....⊙	5,607	3,516	409.6	54.2	27.1	1918	Seattle, Wash.....
39	217287	LPBC	Ch. s	COURAGEOUS.....⊙	7,572	4,826	458.1	56.0	35.4	1918	Alameda, Calif.....
40	217291	LPBG	St. s	EASTERN SHORE.....	6,731	5,124	424.5	63.8	26.4	1918	Harima, Japan.....
41	217292	LPBH	St. s	WILLKENO.....⊕	6,548	4,075	415.0	56.7	31.9	1918	Osaka, Japan.....
42	217293	LPBJ	St. s	CADDOPEAK.....⊙	2,865	1,769	289.0	44.1	19.2	1918	Portland, Oreg.....
43	217296	LPBS	St. s	Brookdale.....⊙	2,935	1,730	272.5	49.1	25.8	1918	Aberdeen, Wash.....
44	217301	LPBV	St. s	INVADER.....	192	40	95.5	24.2	13.0	1918	Green Bay, Wis.....
45	217302	LPBW	St. s	INTEGRITY.....	192	40	95.5	24.2	13.0	1918	do.....
46	110753	LPOK	St. s	Gedney.....	728	366	156.6	36.6	15.9	1887	Wilmington, Del.....
47	217315	LPON	Sch.	Sally Persis Noyes.....	1,034	912	187.0	38.3	19.4	1918	Harrington, Me.....
48	217316	LPOQ	Sch.	Charles D. Stanford.....	714	627	183.4	37.4	13.3	1918	Brewer, Me.....
49	217318	LPOS	St. s	MONMOUTH.....	4,756	2,963	377.0	52.0	26.8	1918	Shooters Island, N. Y.....
50	217319	LPOB	St. s	FORT WAYNE.....	6,231	3,921	399.6	54.4	27.4	1918	Baltimore, Md.....
51	217328	LPDF	St. s	SACCARAPPA.....⊙	4,965	2,952	390.0	54.2	27.6	1918	Hog Island, Pa.....
52	217322	LPDJ	St. s	YUKON.....	4,843	3,635	379.4	53.0	27.0	1918	Tacoma, Wash.....
53	217336	LPDM	St. s	EDENTON.....⊙	6,958	5,437	409.6	54.2	27.1	1918	Seattle, Wash.....
54	217338	LPDN	St. s	Neptune.....	548	373	154.7	30.6	16.7	1918	Brooklyn, N. Y.....
55	217341	LPDR	St. s	WEST COBALT.....⊙	5,724	3,552	410.0	54.2	27.6	1918	Portland, Oreg.....
56	217350	LPFM	St. s	SENTINEL.....	116	79	90.5	19.0	9.5	1897	Baltimore, Md.....
57	217365	LPRF	St. s	SAC CITY.....⊙	5,735	3,445	390.0	54.2	27.6	1918	Hog Island, Pa.....
58	217372	LPGB	St. s	EAST WIND.....	5,869	4,414	384.3	51.2	25.5	1918	Kobe, Japan.....
59	217373	LPGO	St. s	EXFORD.....⊙	5,627	3,461	410.5	54.3	27.2	1918	East San Pedro, Calif.....
60	217374	LPGD	Ol. s	CARRISO.....⊙	3,894	2,429	340.5	48.0	24.7	1918	Long Beach, Calif.....
61	217380	LPGH	St. s	LATIN AMERICAN.....	168	75	97.2	23.6	10.2	1918	Bath, Me.....
62	217381	LPGJ	St. s	POINT CHICO.....⊙	4,870	3,049	386.8	52.2	27.4	1918	Arlington, N. Y.....
63	217382	LP GK	St. s	WEST CRESSEY.....⊙	5,596	3,497	409.6	54.2	27.1	1918	Seattle, Wash.....
64	217392	LPQT	St. s	WATHENA.....	6,107	3,744	400.7	54.2	29.9	1918	Harriman, Pa.....
65	217394	LPGW	St. s	WATSONVILLE.....	2,220	1,330	289.0	44.1	19.2	1918	Portland, Oreg.....
66	217397	LPBH	Sch.	Brina P. Pendleton.....	1,522	1,459	220.1	41.5	21.9	1918	Bath, Me.....
67	217399	LPHC	St. s	NORMA.....⊙	2,648	1,513	299.6	47.0	22.6	1918	Wilmington, Del.....
68	217400	LPHD	St. s	CONOTTON.....	2,324	1,396	251.0	43.6	22.2	1918	Superior, Wis.....
69	217401	LPHF	St. s	NORTH POLE.....	4,130	2,501	339.3	49.1	26.3	1918	Baltimore, Md.....
70	217406	LPHM	Sch.	Sir Thomas J. Lipton.....	1,358	1,188	209.1	41.8	19.1	1918	Brunswick, Ga.....

Merchant Vessels

Line No.	Service	Crew	Horse-power	Name of owner	Home port	Address of owner
1	Frt.	28	1,700	Portland California Steamship Co. (Calif.)	San Francisco, Calif.	311 California Street.
2	Frt.	42	2,500	U. S. Shipping Board	Philadelphia, Pa.	Bourse Building.
3	Frt.	27	1,250	Bison Steamship Corporation (N. Y.)	Buffalo, N. Y.	144 Grove Street, Tonawanda, N. Y.
4	Frt.	34	1,500	New Orleans & South American S. S. Co. (La.)	New Orleans, La.	1111 Queen and Crescent Building.
5	Frt.	90	2,300	U. S. Shipping Board	Newark, N. J.	Porter Building.
6	Frt.	39	2,000	Pacific Atlantic S. S. Co. (Del.)	Portland, Oreg.	230 California Street.
7	Frt.	36	1,400	Charles Nelson Co. (Calif.)	San Francisco, Calif.	c/o Joseph Morecraft, 8-10 Bridge Street.
8	Frt.	4		Durham Navigation Corporation (Del.)	New York, N. Y.	Commercial Trust Building.
9	Tow.	18	1,000	Southern Transportation Co. (N. J.)	Philadelphia, Pa.	Bourse Building.
10	Frt.	50	3,000	U. S. Shipping Board	do.	45 Broadway.
11	Frt.	85	2,500	do.	New York, N. Y.	Baltimore Trust Building.
12	Frt.	40	3,000	Baltimore Mail S. S. Co. (Md.)	Baltimore, Md.	714 West Tenth Street.
13	Tnk.	45	3,200	Pan American Petroleum & Transport Co. (Del.)	Los Angeles, Calif.	841 Railroad Avenue South.
14	Frt.	88	2,500	U. S. Shipping Board	Seattle, Wash.	514 Spalding Building.
15	Frt.	76	2,650	do.	Portland, Oreg.	Pier 48, North River.
16	Frt.	32	2,200	Mallory S. S. Co. (Me.)	New York, N. Y.	Frankfort, Mich.
17	Frt.	26	1,250	Peterson Steamship Co. (Ohio)	Grand Haven, Mich.	1 Broadway.
18	Tow.	17	450	Thomas J. Howard	New York, N. Y.	351 California Street.
19	Frt.	28	1,250	Pillsbury & Curtis (Calif.)	San Francisco, Calif.	1 Broadway.
20	Frt.	27	1,350	M. & J. Tracy (N. Y.)	New York, N. Y.	369 Pine Street.
21	Ref.	51	2,800	U. S. Shipping Board	San Francisco, Calif.	Foley, Fla.
22	Frt.	3		Brooks-Scanlon Corporation (Del.)	Jacksonville, Fla.	Bourse Building.
23	Tnk.	40	2,400	U. S. Shipping Board	Philadelphia, Pa.	75 State Street.
24	Frt.	32	2,000	do.	Boston, Mass.	514 Spalding Building.
25	Frt.	49	3,600	do.	Los Angeles, Calif.	Do.
26	Frt.	55	2,500	do.	Portland, Oreg.	Do.
27	Frt.	41	2,500	do.	do.	1 Broadway.
28	Frt.	42	2,500	do.	do.	Do.
29	Frt.	11		Coast & West Indies Ship Corporation (Del.)	New York, N. Y.	60 California Street.
30	Frt.	12		Rolph Navigation & Coal Co. (Calif.)	San Francisco, Calif.	8 Bridge Street.
31	Ref.	69	4,000	American Hawaiian S. S. Co. (N. J.)	New York, N. Y.	215 Market Street.
32	Frt.	34	2,500	McCormick S. S. Co. (Calif.)	San Francisco, Calif.	841 Railroad Avenue South.
33	Frt.	43	2,500	U. S. Shipping Board	Seattle, Wash.	60 Broad Street.
34	Frt.	29	1,000	Arctic Transport Co. (N. J.)	Nome, Alaska	22 Light Street.
35	Frt.	87	1,200	Elda Shipping Co. (N. Y.)	New York, N. Y.	1 Broadway.
36	Ref.	68	1,800	U. S. Shipping Board	Baltimore, Md.	841 Railroad Avenue South.
37	Frt.	28	1,350	M. & J. Tracy (N. Y.)	New York, N. Y.	369 Pine Street.
38	Frt.	82	2,600	U. S. Shipping Board	Seattle, Wash.	841 Railroad Avenue South.
39	Frt.	12	4,800	do.	San Francisco, Calif.	8 Bridge Street.
40	Frt.	70	3,500	do.	Seattle, Wash.	230 California Street.
41	Frt.	52	3,300	Williams S. S. Corporation (Del.)	New York, N. Y.	215 Market Street.
42	Frt.	26	1,400	Charles Nelson Co. (Calif.)	San Francisco, Calif.	25 Broadway.
43	Frt.	29	1,400	McCormick S. S. Co. (Calif.)	do.	Reading Terminal.
44	Tow.	10	450	Havemeyers & Elder (N. Y.)	New York, N. Y.	131 State Street.
45	Tow.	10	450	do.	do.	116 Broad Street, care Gilmartin & Co.
46	Tow.	21	600	Reading Co. (Pa.)	Philadelphia, Pa.	45 Broadway.
47	Frt.	9		New England Maritime Co. (Me.)	Boston, Mass.	Box 218, Wilmington, Calif.
48	Frt.	7		Frank E. Lawry	New York, N. Y.	7 West Tenth Street, Wilmington, Del.
49	Frt.	61	2,500	U. S. Shipping Board	do.	841 Railroad Avenue South.
50	Frt.	67	2,500	Los Angeles S. S. Co. (Calif.)	Los Angeles, Calif.	Do.
51	Frt.	37	2,500	South Atlantic S. S. Co. (Del.)	Savannah, Ga.	1 Broadway.
52	Frt.	53	2,800	U. S. Shipping Board	Seattle, Wash.	514 Spalding Building.
53	Frt.	35	2,500	do.	do.	Avenue U and East Fifty-seventh Street (B).
54	Tow.	17	1,400	Neptuna Line (Del.)	New York, N. Y.	Bourse Building.
55	Frt.	40	2,500	U. S. Shipping Board	Portland, Oreg.	841 Railroad Avenue South.
56	Tow.	10	300	James J. Kehoe (N. Y.)	New York, N. Y.	Bourse Building.
57	Frt.	40	2,500	U. S. Shipping Board	Philadelphia, Pa.	841 Railroad Avenue South.
58	Frt.	49	2,760	do.	Seattle, Wash.	25 Broadway.
59	Frt.	37	2,800	Export S. S. Corporation (N. Y.)	New York, N. Y.	444 Market Street.
60	Frt.	36	1,720	Garriso (Calif.)	San Francisco, Calif.	7 West Tenth Street.
61	Tow.	10	550	Texas Co. (Del.)	Wilmington, Del.	240 Front Street.
62	Frt.	31	3,000	Swayne & Hoyt (Ltd.) (Nev.)	San Francisco, Calif.	841 Railroad Avenue South.
63	Frt.	39	2,500	U. S. Shipping Board	Seattle, Wash.	Bourse Building.
64	Frt.	40	3,000	do.	Philadelphia, Pa.	310 Sansome Street.
65	Frt.	31	1,400	Hammond Lumber Co. (Del.)	San Francisco, Calif.	35 South William Street.
66	Frt.	4		Emory Sexton	New York, N. Y.	17 Battery Place.
67	Frt.	35	1,700	Norma S. S. Co. (Del.)	do.	45 Broadway.
68	Frt.	37	1,200	U. S. Shipping Board	New York, N. Y.	22 Light Street.
69	Ref.	68	1,800	do.	Baltimore, Md.	63 Wall Street.
70	Frt.	11		Apex Navigation Corporation (N. Y.)	New York, N. Y.	

Merchant Vessels

Line No.	Official No.	Signal letters	Rig	Name of vessel	Tonnage		Dimensions			When built	Where built
					Gross	Net	Length	Breadth	Depth		
					Feet			Feet			
1	217411	LPHT	Ol. s.	Albatross.....	384	187	149.8	25.0	13.2	1918	South Portland, Me....
2	92191	LPJF	St. s.	MARUBA.....	2,637	1,487	300.0	40.3	21.1	1890	Cleveland, Ohio.....
3	217419	LPJK	St. s.	EAST CAPE.....	5,812	4,484	385.0	51.0	25.5	1918	Kobe, Japan.....
4	217422	LPJN	St. s.	MERCER.....	6,219	3,836	395.5	53.0	31.4	1918	Kearny, N. J.....
5	217423	LPJQ	St. s.	COTTONWOOD.....	2,450	1,455	253.4	43.7	24.5	1918	Ecorse, Mich.....
6	217424	LPJR	St. s.	LUMBERMAN.....	2,333	1,389	253.4	43.7	24.5	1918	do.....
7	217431	LPKD	St. s.	WEST WAUNA.....	5,735	3,541	409.8	54.2	27.7	1918	Portland, Oreg.....
8	217433	LPKG	St. s.	EDGEFIELD.....	6,990	5,511	409.6	54.2	27.1	1918	Seattle, Wash.....
9	217434	LPKH	Sch.	Ida S. Dow.....	1,411	1,280	225.0	43.2	19.8	1918	Thomaston, Me.....
10	217436	LPKJ	St. s.	DOROTHY CAHILL.....	5,591	3,457	410.0	54.2	27.6	1918	Portland, Oreg.....
11	217438	LPKN	St. s.	AUBURN.....	6,025	3,361	300.7	54.2	30.1	1918	Chester, Pa.....
12	217439	LPKQ	St. s.	SACANDAGA.....	4,967	2,944	390.0	54.2	27.6	1918	Hog Island, Pa.....
13	217440	LPKR	St. s.	HAMLIN F. MCCORMICK.....	3,317	2,025	321.7	50.1	21.6	1919	Gloucester City, N. J.....
14	217441	LPKS	St. s.	FORBES HAUPTMAN.....	5,687	3,560	409.8	54.2	29.2	1918	Seattle, Wash.....
15	217442	LPKT	St. s.	Georgina Rolph.....	2,354	1,385	245.3	45.5	28.3	1918	Rolph, Calif.....
16	217456	LPMJ	El. s.	ECLIPSE.....	7,589	4,856	440.0	56.0	35.2	1918	Alameda, Calif.....
17	217457	LPMK	Ol. s.	TRIUMPH.....	7,573	4,825	456.1	56.0	35.4	1918	do.....
18	217458	LPMN	St. s.	KING.....	2,624	1,626	251.0	43.6	26.2	1918	Cleveland, Ohio.....
19	217460	LPMR	St. s.	AMERICAN.....	188	75	97.2	23.2	10.6	1919	Bath, Me.....
20	217478	LPMN	St. s.	EASTERLING.....	5,866	4,399	384.3	51.2	25.5	1918	Kobe, Japan.....
21	217490	LPQG	St. s.	MARNE.....	6,191	3,821	395.5	55.0	31.4	1918	Kearny, N. J.....
22	217492	LPQJ	St. s.	GOLDEN KAURI.....	5,560	3,471	409.6	54.2	27.1	1919	Seattle, Wash.....
23	217494	LPQM	St. s.	Fame.....	415	197	142.0	31.6	14.4	1918	South Somerset, Mass.....
24	217501	LPQT	St. s.	SAGUACHE.....	5,021	3,040	390.0	54.2	27.6	1919	Hog Island, Pa.....
25	217502	LPQV	St. s.	JACOX.....	2,648	1,621	289.0	44.1	19.2	1919	Portland, Oreg.....
26	217513	LPRD	St. s.	WILLIAM O. ATWATER.....	2,450	1,485	253.4	43.7	24.5	1919	Ecorse, Mich.....
27	217524	LPRQ	St. s.	WEST COMPO.....	5,700	3,517	409.8	54.2	27.2	1919	Portland, Oreg.....
28	217525	LPRS	St. s.	WEST MODUS.....	5,690	3,510	409.8	54.2	27.7	1919	do.....
29	217530	LPSC	St. s.	AGWISTAR.....	4,661	2,921	370.0	53.1	27.0	1919	Newport News, Va.....
30	217563	LPSG	St. s.	WEST CORUM.....	5,795	3,599	410.0	54.2	27.6	1919	Portland, Oreg.....
31	217536	LPSK	St. s.	BALDROCK.....	425	200	142.0	27.7	14.8	1919	Elizabeth, N. J.....
32	217538	LPSN	St. s.	BELVIDERE.....	4,755	2,961	377.0	52.0	26.8	1919	Shooters Island.....
33	217539	LPSQ	St. s.	SHOOTERS ISLAND.....	4,755	2,961	377.0	52.0	26.8	1919	do.....
34	217540	LPSR	St. s.	DIAMOND HEAD.....	5,603	3,465	410.0	54.4	27.2	1918	San Pedro, Calif.....
35	217546	LPTB	St. s.	SAPINERO.....	5,106	3,097	390.0	54.2	27.9	1919	Hog Island, Pa.....
36	217551	LPTD	St. s.	QUEEN.....	2,592	1,604	251.0	43.6	26.1	1919	Wyandotte, Mich.....
37	217554	LPTH	St. s.	DIRIGO.....	6,418	3,988	416.8	56.1	32.7	1919	Bath, Me.....
38	217556	LPTK	Sc. h.	OCTOBERO.....	807	734	179.2	34.7	15.6	1919	Baltimore, Md.....
39	217562	LPTN	St. s.	J. L. LUCKENBACH.....	8,536	5,374	448.9	60.2	23.2	1919	Chester, Pa.....
40	217566	LPTR	St. s.	H. W. BAXTER.....	2,428	1,464	253.4	43.6	25.1	1919	Ashtabula, Ohio.....
41	217569	LPTV	St. s.	WEST HARCUIVAR.....	5,696	3,533	410.0	54.2	27.6	1919	Portland, Me.....
42	217585	LPVM	St. s.	AETNA.....	2,163	1,280	250.5	43.6	20.1	1919	Manitowoc, Wis.....
43	217590	LPVT	St. s.	ARLYN.....	3,304	1,971	321.7	50.0	21.6	1919	Gloucester City, N. J.....
44	217591	LPVW	St. s.	PRUSA.....	5,113	3,102	390.0	54.2	27.6	1919	Hog Island, Pa.....
45	217596	LPWD	El. s.	ARCHER.....	7,610	4,872	440.0	55.0	35.3	1919	Alameda, Calif.....
46	217597	LPWF	St. s.	JACONA.....	4,843	3,006	379.8	53.1	27.0	1919	Tacoma, Wash.....
47	217601	LPWK	St. s.	MESCO.....	3,283	2,000	324.0	46.2	25.0	1919	Newark, N. J.....
48	217604	LPWQ	Ol. s.	MUNMOTOR.....	2,450	1,485	253.4	43.7	24.5	1919	Ecorse, Mich.....
49	217605	LPWR	St. s.	EL CEDRO.....	2,512	1,527	253.4	43.7	24.5	1919	do.....
50	217610	LPWT	Bkn.	Annie M. Rolph.....	1,393	1,226	231.4	43.5	18.6	1919	Rolph, Calif.....
51	217611	LPWV	St. s.	EXPORTER.....	6,629	4,122	395.5	55.0	31.4	1919	Kearny, N. J.....
52	217612	LQBO	St. s.	DUQUESNE.....	6,662	3,872	395.5	55.0	31.4	1919	do.....
53	217616	LQBF	St. s.	HOXIE.....	4,623	2,838	376.4	52.3	27.0	1918	Sparrows Point, Md.....
54	217617	LQBG	St. s.	WEST IMRODEN.....	5,761	3,570	410.0	54.2	27.6	1919	Portland, Oreg.....
55	217618	LQBH	St. s.	NEW WINDSOR.....	5,590	3,451	400.5	54.2	30.4	1919	Newburgh, N. Y.....
56	217615	LQBJ	St. s.	Stirling Tomkins.....	357	197	120.0	29.9	13.7	1919	Solomons, Md.....
57	217619	LQBK	St. s.	SAGAPORACK.....	5,113	3,101	390.0	54.2	27.6	1919	Hog Island, Pa.....
58	217623	LQBR	St. s.	CHETOPA.....	3,252	1,989	324.0	46.2	25.0	1918	Newark, N. J.....
59	217629	LQBV	St. s.	D. F. McAllister.....	207	141	102.6	25.5	12.2	1919	Sharptown, Md.....
60	217631	LQBW	St. s.	WEST AMARGOSA.....	5,462	3,411	410.0	54.4	27.2	1919	Los Angeles, Calif.....
61	217635	LQCB	Bk.	JOHN J. PHILLIPS.....	968	905	181.0	36.4	15.2	1899	Bath, Me.....
62	217636	LQCD	Sch.	Jennie Flood Kreger.....	1,838	1,614	243.7	42.2	19.5	1919	Belfast, Me.....
63	217637	LQCF	St. s.	CRUDOIL.....	1,370	760	242.5	36.9	19.7	1919	Violet, La.....
64	217642	LQCK	St. s.	Tartar.....	415	197	142.0	31.6	14.4	1918	South Somerset, Mass.....
65	136192	LQCP	St. s.	E. C. POPE.....	2,787	1,887	323.2	42.2	21.7	1891	Wyandotte, Mich.....
66	217662	LQDP	St. s.	Gloucester.....	521	254	164.3	29.1	14.2	1919	Essex, Mass.....
67	217663	LQDR	St. s.	James Dougherty.....	263	141	121.6	20.4	12.0	1919	Sharptown, Md.....
68	217672	LQFB	St. s.	BAFSHE.....	437	203	142.0	27.7	14.8	1919	Elizabeth, N. J.....
69	217673	LQFC	St. s.	BALLCAMP.....	425	200	142.0	27.7	14.8	1919	do.....
70	217676	LQFH	St. s.	CHILBAR.....	5,030	3,690	391.8	51.3	28.8	1919	Wilmington, Del.....
71	217678	LQFK	St. s.	SULPHITE.....	437	203	142.0	27.7	14.8	1919	Elizabeth, N. J.....

Merchant Vessels

Line No.	Serv-ice	Crew	Horse-power	Name of owner	Home port	Address of owner
1	Cod.	15	550	Consolidated Fisheries Co. (Del.)	Wilmington, Del.	Lewes, Del.
2	Frt.	25	1,200	Inter-Coast S. S. Co. (Mass.)	Boston, Mass.	333 Washington Street.
3	Frt.	53	2,600	U. S. Shipping Board	San Francisco, Calif.	309 Pine Street.
4	Frt.	48	\$2,500	do	Newark, N. J.	
5	Frt.	42	1,350	Davidson S. S. Co. (Minn.)	Duluth, Minn.	Board of Trade Building.
6	Frt.	37	1,250	Coos Bay Lumber Co. (Del.)	San Francisco, Calif.	351 California Street.
7	Frt.	48	\$2,500	U. S. Shipping Board	Portland, Oreg.	514 Spalding Building.
8	Frt.	60	\$3,000	do	Seattle, Wash.	841 Railroad Avenue South.
9	Frt.	11		William F. Plummer	Bath, Me.	104 Winship Street.
10	Frt.	34	\$2,500	Christenson S. S. Co. (Calif.)	San Francisco, Calif.	310 Sansome Street.
11	Frt.	57	\$2,500	U. S. Shipping Board	Philadelphia, Pa.	Bourse Building.
12	Frt.	37	\$2,500	do	do	do.
13	Frt.	24	1,250	Chas. R. McCormick Lumber Co. (Del.)	San Francisco, Calif.	215 Market Street.
14	Frt.	35	2,500	do	do	do.
15	Frt.	29	1,800	Rolph Navigation & Coal Co. (Calif.)	do	60 California Street.
16	Frt.	47	\$3,000	Baltimore Mail S. S. Co. (Md.)	Baltimore, Md.	Baltimore Trust Building.
17	Frt.	40	\$4,800	U. S. Shipping Board	San Francisco, Calif.	309 Pine Street.
18	Frt.	27	1,900	King S. S. Corporation (Del.)	Duluth, Minn.	McDougal Terminal Terrace.
19	Frt.	10	550	Texas Co. (Del.)	Wilmington, Del.	7 West Tenth Street.
20	Frt.	52	\$3,280	U. S. Shipping Board	Seattle, Wash.	841 Railroad Avenue South.
21	Frt.	42	\$2,500	do	Newark, N. J.	
22	Frt.	35	2,500	Oceanic and Oriental Navigation Co. (Del.)	San Francisco, Calif.	215 Market Street.
23	Tow.	19	834	Mystic S. S. Co., trustee	Boston, Mass.	250 Stuart Street.
24	Frt.	35	\$3,140	American Scantic Line (Del.)	New York, N. Y.	5 Broadway.
25	Frt.	28	1,400	Charles Nelson Co. (Calif.)	San Francisco, Calif.	230 California Street.
26	Frt.	25	1,350	Fall River Navigation Co. (Mass.)	Fall River, Mass.	2 Bedford Street.
27	Frt.	37	\$2,500	U. S. Shipping Board	Portland, Oreg.	514 Spalding Building.
28	Frt.	46	\$2,500	do	do	do.
29	Frt.	29	2,200	New York & Cuba Mail S. S. Co. (Me.)	New York, N. Y.	Foot Wall Street.
30	Frt.	35	\$2,500	Mississippi Shipping Co. (La.)	New Orleans, La.	Hibernia Bank Building.
31	Tow.	18	800	Eastern Transportation Co. (Del.)	Wilmington, Del.	Ford Building.
32	Pas.	6	350	U. S. Shipping Board	New York, N. Y.	45 Broadway.
33	Frt.	35	2,500	Delta Steamship Corporation (Del.)	do	15 Moore Street.
34	Frt.	34	3,500	Los Angeles S. S. Co. (Calif.)	Los Angeles, Calif.	Pier A, Wilmington, Calif.
35	Frt.	43	\$2,500	Tampa Inter-Ocean S. S. Co. (Fla.)	New Orleans, La.	Whitney Building.
36	Frt.	49	1,900	Queen S. S. Corporation (Del.)	Duluth, Minn.	McDougal Terrace.
37	Tnk.	38	3,000	Texas Co. (Del.)	Wilmington, Del.	7 West Tenth Street.
38	Frt.	6		Reading Co. (Pa.)	Philadelphia, Pa.	Reading Terminal.
39	Frt.	50	\$5,000	Luckenback S. S. Co. (Del.)	New York, N. Y.	44 Whitehall Street.
40	Frt.	30	1,350	Horace X. Barter S. S. Co. (Calif.)	San Francisco, Calif.	33 Montgomery Street.
41	Frt.	42	\$2,500	U. S. Shipping Board	Portland, Oreg.	514 Spalding Building.
42	Frt.	36	1,250	Mid-West Transportation Co. (Mich.)	Detroit, Mich.	Union Trust Co. Building.
43	Frt.	36	1,380	A. H. Bull S. S. Co. (N. J.)	New York, N. Y.	40 West Street.
44	Frt.	43	\$2,500	Tampa Inter-Ocean S. S. Co. (Fla.)	New Orleans, La.	Whitney Building.
45	Frt.	45	\$3,000	Baltimore Mail S. S. Co. (Md.)	Baltimore, Md.	Baltimore Trust Building.
46	Frt.	43	2,500	U. S. Shipping Board	Tacoma, Wash.	
47	Frt.	37	\$1,500	do	Newark, N. J.	
48	Frt.	25	1,350	Munson S. S. Line (N. Y.)	New York, N. Y.	67 Wall Street.
49	Frt.	27	1,250	James Griffiths & Sons (Del.)	Wilmington, Del.	7 West Tenth Street.
50	Frt.	13		Rolph Navigation & Coal Co. (Calif.)	San Francisco, Calif.	60 California Street.
51	Frt.	38	\$2,500	Export S. S. Corporation (N. Y.)	New York, N. Y.	25 Broadway.
52	Frt.	54	\$2,500	U. S. Shipping Board	Newark, N. J.	
53	Frt.	49	2,500	do	Baltimore, Md.	22 Light Street.
54	Frt.	32	\$2,500	do	Portland, Oreg.	514 Spalding Building.
55	Frt.	44	\$3,000	do	New York, N. Y.	45 Broadway.
56	Tow.	14	1,000	Cornell S. S. Co. (N. Y.)	do	Foot West Fifty-third Street.
57	Frt.	32	\$2,500	American Scantic Line (Del.)	do	45 Broadway.
58	Frt.	27	1,500	Charles Nelson Co. (Calif.)	San Francisco, Calif.	230 California Street.
59	Tow.	6	500	McAllister Towing & Transportation Co. (N. Y.)	New York, N. Y.	24 State Street.
60	Frt.	42	3,500	U. S. Shipping Board	Los Angeles, Calif.	Wilmington, Calif.
61	Frt.	12		Henry Strouse	Philadelphia, Pa.	Real Estate Trust Building.
62	Frt.	10		Crowell & Thurlow (Me.)	Boston, Mass.	131 State Street.
63	Tnk.	22	1,000	Allied Oil Transport Co. (Ohio.)	Cleveland, Ohio.	Guaranty Building.
64	Tow.	16	750	James Shewan, Estate of	New York, N. Y.	Foot Twenty-seventh Street (B.).
65	Frt.	36	2,000	Northern Transit Co. (Del.)	Detroit, Mich.	2690 East Atwater Street.
66	Fsh.	26	700	Marine Products (Va.)	Reedville, Va.	C/o J. Newland, 606 Pennsylvania Avenue, Washington, D. C.
67	Tow.	16	750	Erie Basin Towing & Hoisting Co. (N. Y.)	New York, N. Y.	25 Broadway.
68	Tow.	16	1,000	Sabine Towing Co. (Tex.)	Port Arthur, Tex.	Box 252.
69	Tow.	22	850	Ford Motor Co. (Del.)	Detroit, Mich.	Care Ford Motor Co., Dearborn, Mich.
70	Tnk.	35	2,700	Chlle Steamship Co. (N. Y.)	New York, N. Y.	25 Broadway.
71	Tow.	19	800	Detroit Sulphite Transportation Co. (Mich.)	Detroit, Mich.	9125 West Jefferson Avenue.

Merchant Vessels

Line No.	Official No.	Signal letters	Rig	Name of vessel	Tonnage		Dimensions			When built	Where built
					Gross	Net	Length	Breadth	Depth		
1	217679	LQFM	St. s.	BALLENAS.....	437	203	142.0	27.7	14.8	1919	Elizabeth, N. J.
2	217682	LQFP	Sc. b.	PROCTOR.....	2,109	1,880	251.0	43.6	22.2	1919	Superior, Wis.
3	217683	LQFR	Sch.	FREEMAN.....	1,070	959	192.4	39.0	19.4	1919	Rockland, Me.
4	217687	LQFS	St. s.	EUREKA.....	2,246	1,348	289.0	44.1	19.2	1919	Portland, Ore.
5	217692	LQFT	St. s.	SAHALE.....	5,028	3,086	390.0	54.2	27.6	1919	Hog Island, Pa.
6	217693	LQFV	St. s.	SACO.....	5,106	3,097	390.0	54.2	27.6	1919	do.
7	217694	LQFW	St. s.	WALLINGFORD.....	2,256	1,229	245.6	42.0	24.1	1919	Long Beach, Calif.
8	217706	LQQN	St. s.	WEST HARDAWAY.....	5,702	3,532	410.0	54.2	27.6	1919	Portland, Ore.
9	217709	LQGP	St. s.	ATLANTIC.....	5,524	3,455	410.5	54.3	27.2	1919	Los Angeles, Calif.
10	217722	LQHG	St. s.	Astrea.....	415	197	142.0	31.6	14.4	1918	South Somerset, Mass.
11	217725	LQHL	St. s.	MUNMYSTIC.....	5,685	3,413	400.7	54.2	30.1	1919	Chester, Pa.
12	217727	LQHM	St. s.	PACIFIC HEMLOCK.....	5,661	3,517	409.7	54.2	27.7	1919	Seattle, Wash.
13	217730	LQHR	St. s.	EXHIBITOR.....	5,106	3,097	390.0	54.2	27.6	1919	Hog Island, Pa.
14	217731	LQHS	St. s.	SAUGERTIES.....	5,101	3,093	390.0	54.2	27.6	1919	do.
15	217733	LQHV	St. s.	LOUIS M. WINSLOW.....	346	166	139.2	24.0	13.1	1919	East Boothbay, Me.
16	217738	LQJQ	St. s.	WEST TACOOK.....	6,176	3,841	409.8	54.2	27.7	1919	Portland, Ore.
17	217744	LQJK	St. s.	NEVADA.....	6,915	4,261	434.8	58.2	31.8	1919	Sparrows Point, Md.
18	217774	LQJN	St. s.	COVALT.....	2,450	1,485	253.4	43.7	34.5	1919	Ecorse, Mich.
19	217748	LQJR	St. s.	MAKENA.....	2,729	1,653	253.4	43.6	25.1	1919	Ashtabula, Ohio
20	217769	LQKQ	St. s.	BRADDOCK.....	5,529	4,122	395.5	55.0	31.4	1919	Kearny, N. J.
21	217770	LQKH	St. s.	MCKEESPORT.....	6,198	3,828	395.5	55.0	31.4	1919	do.
22	217775	LQKM	St. s.	GULFQUEEN.....	6,599	4,117	419.5	56.5	31.7	1919	Camden, N. J.
23	217776	LQKN	St. s.	COKESEIT.....	6,176	4,401	401.4	53.2	31.9	1919	Vancouver, Wash.
24	217778	LQKR	St. s.	WEST MUNHAM.....	5,753	3,571	410.0	54.2	27.6	1919	Portland, Ore.
25	217791	LQKW	St. s.	MANHATTAN ISLAND.....	4,834	3,045	386.8	52.2	27.4	1919	Arlington, N. J.
26	217794	LQMC	St. s.	HENRY CLAY.....	8,166	6,306	439.6	60.2	33.7	1919	Gloucester City, N. J.
27	217795	LQMD	St. s.	Cleopatra.....	415	197	142.0	31.6	14.4	1919	South Somerset, Mass.
28	217799	LQMK	St. s.	SCHOHARIE.....	4,971	3,070	390.0	54.2	27.6	1919	Hog Island, Pa.
29	217800	LQMN	St. s.	SCHODACK.....	5,041	3,116	390.0	54.2	27.6	1919	do.
30	217805	LQMV	St. s.	ISOBEL WEEMS.....	2,323	1,394	251.0	43.6	22.2	1919	Duluth, Minn.
31	217806	LQMW	St. s.	EDGEHILL.....	6,868	5,264	409.6	54.2	27.1	1919	Seattle, Wash.
32	217810	LQNB	St. s.	COVENA.....	2,372	1,413	253.4	43.7	24.5	1919	Ecorse, Mich.
33	217811	LQNC	St. s.	HENRY STEERS.....	343	212	126.5	25.1	13.3	1919	Wilmington, Del.
34	217815	LQNG	St. s.	WAUCONDA.....	5,423	3,345	400.7	54.2	30.4	1919	Harriman, Pa.
35	217818	LQNJ	St. s.	TOLLARD.....	5,874	3,609	409.6	54.4	27.4	1919	Proton, Conn.
36	217829	LQNT	St. s.	MUNISLA.....	2,220	1,330	289.0	44.1	19.2	1919	Portland, Ore.
37	217834	LQNV	St. s.	Mary A. Bickel.....	415	197	142.0	31.6	14.4	1918	South Somerset, Mass.
38	217835	LQNW	St. s.	Volant.....	415	197	142.0	31.6	14.4	1919	do.
39	217837	LQPC	St. s.	LARA.....	2,967	1,760	300.0	44.1	22.0	1919	Wilmington, Del.
40	217839	LQPF	St. s.	OZETTE.....	6,078	4,490	401.9	53.2	32.0	1919	Seattle, Wash.
41	217841	LQPH	Sch.	Snetind.....	1,470	1,305	234.5	45.2	18.3	1919	do.
42	217844	LQPI	St. s.	MAKAWELI.....	2,552	1,534	253.4	43.6	25.2	1919	Ashtabula, Ohio.
43	217851	LQPR	St. s.	JACK.....	2,622	1,617	251.0	43.6	28.2	1919	Lorain, Ohio.
44	217859	LQRB	St. s.	LILLIAN LUCKENBACH.....	8,536	5,369	448.9	60.2	28.2	1919	Chester, Pa.
45	217860	LQRC	St. s.	CASTLE TOWN.....	3,321	2,029	321.7	50.0	21.6	1919	Gloucester, N. J.
46	217861	LQRD	St. s.	WEST MAXIMUS.....	5,561	4,006	409.6	54.2	27.1	1919	Seattle, Wash.
47	217869	LQRH	St. s.	CENTURION.....	415	197	142.0	31.6	14.4	1919	South Somerset, Mass.
48	217871	LQRK	St. s.	COQUINA.....	2,140	1,281	250.5	43.7	20.1	1919	Manitowoc, Wis.
49	217883	LQRS	St. s.	LEWIS LUCKENBACH.....	10,662	6,784	496.0	68.2	37.2	1910	Quincy, Mass.
50	217885	LQRV	St. s.	EXTON.....	5,083	3,113	390.0	54.2	27.6	1919	Hog Island, Pa.
51	217886	LQRW	St. s.	SCHENECTADY.....	5,114	3,102	390.0	54.2	27.6	1919	do.
52	217887	LQSB	St. s.	SARCOXIE.....	5,116	3,103	390.0	54.2	27.6	1919	do.
53	217888	LQSC	St. s.	BARLOW.....	425	200	142.0	27.7	14.8	1919	Elizabeth, N. J.
54	217889	LQSD	St. s.	BARHAMSTEAD.....	437	203	142.0	27.7	14.8	1919	do.
55	217890	LQSF	St. s.	POINT CALETA.....	4,823	3,038	336.8	52.2	27.4	1919	Arlington, N. J.
56	217892	LQSG	St. s.	EDGEMONT.....	6,865	5,257	409.6	54.2	27.1	1919	Seattle, Wash.
57	217905	LQSP	St. s.	BEACONHILL.....	7,071	4,306	434.8	58.2	31.8	1919	Sparrows Point, Md.
58	217906	LQSR	St. s.	GOLDEN BEAR.....	5,342	3,339	410.0	54.4	27.2	1919	Los Angeles, Calif.
59	217910	LQST	St. s.	POUGHKEEPSIE.....	5,588	3,466	400.5	54.2	30.4	1919	Newburgh, N. Y.
60	217919	LQTD	St. s.	SAGE BRUSH.....	5,519	3,398	400.8	54.2	27.7	1919	Portland, Ore.
61	217920	LQTF	St. s.	SHENANDOAH.....	6,414	3,974	416.8	56.1	32.7	1919	Bath, Me.
62	217921	LQTG	St. s.	CITY OF BALTIMORE.....	7,588	4,854	440.0	56.0	35.2	1919	Alameda, Calif.
63	217928	LQTN	St. s.	MALAMA.....	3,275	1,996	324.0	46.2	25.0	1919	Newark, N. J.
64	217931	LQTS	St. s.	SAN PEDRO.....	6,216	3,841	395.5	55.0	31.4	1919	Kearny, N. J.
65	217932	LQTV	St. s.	GOLDEN CLOUD.....	5,670	3,604	410.5	54.3	27.2	1919	Los Angeles, Calif.
66	217933	LQTW	St. s.	HAWAIIAN.....	6,264	3,836	404.6	53.9	26.2	1919	Philadelphia, Pa.
67	217935	LQVB	St. s.	WEST HARGRAVE.....	6,290	3,926	410.0	54.2	27.6	1919	Portland, Ore.
68	217936	LQVC	St. s.	WEST NORNO.....	5,769	3,564	409.8	54.2	27.7	1919	do.
69	217937	LQVD	St. s.	Woodman.....	358	198	126.0	29.9	13.7	1919	Solomons, Md.
70	217938	LQVF	St. s.	EXMINSTER.....	4,985	3,048	390.0	54.2	27.6	1919	Hog Island, Pa.
71	217939	LQVG	St. s.	Craftsman.....	358	197	126.0	29.9	13.7	1919	Solomons, Md.
72	217941	LQVH	St. s.	HAROLD F. O'BRIEN.....	204	93	100.8	24.7	25.1	1919	Brooklyn, N. Y.
73	217952	LQVM	St. s.	HEFFRON.....	7,611	4,886	440.0	56.0	35.2	1919	Alameda, Calif.

Merchant Vessels

Line No.	Service	Crew	Horse-power	Name of owner	Home port	Address of owner
1	Tow.	19	700	Ballenas Co. (N. J.)	New York, N. Y.	C/o W. E. Hedger Co., 75 Broadway.
2	Frt.	5		Sipey Barge and Towing Co. (La.)	New Orleans, La.	Pere Marquette Building.
3	Frt.	9		Lewis K. Thurlow	Boston, Mass.	131 State Street.
4	Frt.	24	1,400	Hammond Lumber Co. (Del.)	San Francisco, Calif.	310 Sansome Street.
5	Frt.	35	\$2,500	Tampa Inter-Ocean S. S. Co. (Fla.)	New Orleans, La.	Whitney Building.
6	Frt.	37	\$2,700	U. S. Shipping Board	Philadelphia, Pa.	Bourse Building.
7	Frt.	29	900	Wallingford S. S. Co. (Calif.)	San Francisco, Calif.	215 Market Street.
8	Frt.	35	\$2,500	U. S. Shipping Board	Portland, Oreg.	514 Spalding Building.
9	Frt.	35	2,500	Argonaut S. S. Co. (N. Y.)	New York, N. Y.	26 Beaver Street.
10	Tow.	19	1,000	Davison Chemical Co. (Md.)	Baltimore, Md.	Garrett Building.
11	Frt.	35	2,500	Munson S. S. Line (N. Y.)	New York, N. Y.	67 Wall Street.
12	Frt.	47	2,800	Dimon S. S. Corporation (Del.)	do.	24 State Street.
13	Frt.	48	2,500	Export Steamship Corporation (N. Y.)	do.	25 Broadway.
14	Frt.	38	\$2,500	U. S. Shipping Board	Philadelphia, Pa.	Bourse Building.
15	Fsh.	30	550	Ocean Trawling Co. (Mass.)	Boston, Mass.	84 State Street.
16	Frt.	43	\$2,500	U. S. Shipping Board	Portland, Oreg.	514 Spalding Building.
17	Tnk.	34	2,600	Texas S. S. Co. (Calif.)	Wilmington, Del.	7 West Tenth Street.
18	Frt.	23	1,350	Morton Salt Co. (Ill.)	Chicago, Ill.	208 West Washington Street.
19	Frt.	26	1,350	Matson Navigation Co. (Calif.)	San Francisco, Calif.	215 Market Street.
20	Frt.	42	\$2,500	U. S. Shipping Board	Newark, N. J.	
21	Frt.	54	\$2,500	do.	do.	
22	Tnk.	41	2,600	Gulf Refining Co. (Tex.)	Seattle, Wash.	841 Railroad Avenue South.
23	Frt.	51	2,800	U. S. Shipping Board	Portland, Oreg.	514 Spalding Building.
24	Frt.	44	\$2,500	do.	do.	Do.
25	Frt.	31	\$2,500	Swayne & Hoyt (Ltd.) (Nev.)	San Francisco, Calif.	240 Front Street.
26	Frt.	46	\$3,260	U. S. Shipping Board	Philadelphia, Pa.	Bourse Building.
27	Tow.	14	850	Cumco (N. J.)	New York, N. Y.	11 Moore Street.
28	Frt.	37	\$2,500	South Atlantic S. S. Co. (Del.)	Savannah, Ga.	7 West Tenth Street, Wilmington, Del.
29	Frt.	37	\$2,500	U. S. Shipping Board	Philadelphia, Pa.	Bourse Building.
30	Frt.	27	1,250	A. H. Bull S. S. Co. (N. J.)	Baltimore, Md.	Pier 5, East Pratt Street.
31	Frt.	33	\$2,500	U. S. Shipping Board	Seattle, Wash.	841 Railroad Avenue South.
32	Frt.	37	1,350	Hammond Lumber Co. (Del.)	San Francisco, Calif.	310 Sansome Street.
33	Tow.	17	750	Henry Steers (N. Y.)	New York, N. Y.	17 Battery Place.
34	Frt.	45	\$3,000	U. S. Shipping Board	Philadelphia, Pa.	Bourse Building.
35	Frt.	42	\$2,500	do.	New London, Conn.	
36	Frt.	29	1,100	Munson S. S. Line (N. Y.)	New York, N. Y.	67 Wall Street.
37	Tow.	18	1,000	Standard Dredging Co. (N. J.)	do.	233 Broadway.
38	Tow.	29	1,000	Davison Chemical Co. (Md.)	Baltimore, Md.	Garrett Building.
39	Frt.	33	1,650	Atlantic & Caribbean Steam Navigation Co. (Me.)	Wilmington, Del.	
40	Frt.	44	\$3,500	U. S. Shipping Board	Seattle, Wash.	841 Railroad Avenue South.
41	Frt.	11		Joseph W. Gorman	Boston, Mass.	Worcester, Mass.
42	Frt.	26	1,350	Matson Navigation Co. (Calif.)	San Francisco, Calif.	215 Market Street.
43	Frt.	32	1,300	Jack Steamship Corporation (Del.)	Duluth, Minn.	McDougal Terminal.
44	Frt.	54	\$5,000	Luckenbach S. S. Co. (Del.)	New York, N. Y.	44 Whitehall Street.
45	Frt.	26	1,650	Chas. Nelson Co. (Calif.)	San Francisco, Calif.	230 California Street.
46	Frt.	31	\$2,500	U. S. Shipping Board	Seattle, Wash.	841 Railroad Avenue South.
47	Tow.	20	1,000	do.	Houston, Tex.	
48	Frt.	31	1,150	Pillsbury & Curtis (Calif.)	San Francisco, Calif.	351 California Street.
49	Frt.	52	\$4,500	Luckenbach S. S. Co. (Del.)	New York, N. Y.	44 Whitehall Street.
50	Frt.	33	\$3,500	Export S. S. Corporation (N. Y.)	do.	25 Broadway.
51	Frt.	36	\$3,140	American Scantic Line (Del.)	do.	5 Broadway.
52	Frt.	35	\$2,500	U. S. Shipping Board	Philadelphia, Pa.	Bourse Building.
53	Tow.	22	800	Ford Motor Co. (Del.)	Detroit, Mich.	Dearborn, Mich.
54	Tow.	22	800	Pringle Barge Line Co. (Ohio)	Cleveland, Ohio.	610 Rockefeller Building.
55	Frt.	31	3,000	Swayne & Hoyt (Ltd.) (Nev.)	San Francisco, Calif.	240 Front Street.
56	Frt.	39	3,000	U. S. Shipping Board	Seattle, Wash.	841 Railroad Avenue South.
57	Tnk.	35	2,600	Standard Shipping Co. (Del.)	Wilmington, Del.	7 West Tenth Street.
58	Frt.	38	3,500	Oceanic and Oriental Navigation Co. (Del.)	San Francisco, Calif.	215 Market Street.
59	Frt.	53	\$3,000	U. S. Shipping Board	New York, N. Y.	45 Broadway.
60	Frt.	40	\$2,500	Shepard S. S. Co. (Me.)	Portland, Me.	477 Congress Street.
61	Tnk.	37	3,000	Texas Co. (Del.)	Wilmington, Del.	7 West Tenth Street.
62	Frt.	45	\$3,000	Baltimore Mail S. S. Co. (Md.)	Baltimore, Md.	Baltimore Trust Building.
63	Frt.	36	\$1,500	Matson Navigation Co. (Calif.)	San Francisco, Calif.	215 Market Street.
64	Frt.	36	\$2,500	Pacific Atlantic S. S. Co. (Del.)	Portland, Oreg.	Porter Building.
65	Frt.	33	2,800	Oceanic & Oriental Navigation Co. (Del.)	San Francisco, Calif.	215 Market Street.
66	Frt.	40	3,000	American-Hawaiian Steamship Co. (N. J.)	New York, N. Y.	10 Bridge Street.
67	Frt.	41	\$2,500	U. S. Shipping Board	Portland, Oreg.	514 Spalding Building.
68	Frt.	42	\$2,500	do.	do.	Do.
69	Tow.	13	1,000	Cahill Towing Line (N. J.)	New York, N. Y.	11 Moore Street.
70	Frt.	36	\$2,500	Export Steamship Corporation (N. Y.)	do.	25 Broadway.
71	Tow.	21	\$1,000	M. J. Dady Engineering & Contracting Co. (N. Y.)	do.	367 Fulton Street, Brooklyn.
72	Tow.	12	800	Steamtug O'Brien Sisters (N. Y.)	do.	233 Broadway.
73	Frt.	38	3,000	Heffron Steamship Co. (Del.)	Tacoma, Wash.	Tacoma Building.

¹ Sold to Ford Motor Co.

Merchant Vessels

Line No.	Official No.	Signal letters	Rig	Name of vessel	Tonnage		Dimensions			When built	Where built
					Gross	Net	Length	Breadth	Depth		
1	217953	LQVN	St. s.	COAXET.....Ⓞ	6,038	3,742	401.4	53.2	31.9	1919	Vancouver, Wash.....
2	217961	LQVS	St. s.	WEST TOTANT.....Ⓞ	5,628	3,488	410.0	54.2	27.6	1919	Portland, Ore.....
3	217962	LQVT	St. s.	SEA BIRD.....	383	199	150.4	25.0	13.3	1919	South Portland, Me.....
4	217970	LQWB	St. s.	CALVERT.....	4,071	2,514	339.3	49.1	26.5	1919	Baltimore, Md.....
5	217972	LQWD	St. s.	GLYMONT.....Ⓞ	2,722	1,672	289.0	44.1	29.2	1919	Portland, Ore.....
6	217978	LQWG	St. s.	BROOKINGS.....Ⓞ	2,327	1,388	253.4	43.6	25.1	1919	Ashtabula, Ohio.....
7	217981	LQWJ	St. s.	PACIFIC OAK.....Ⓞ	5,622	3,499	409.7	54.2	27.7	1919	Seattle, Wash.....
8	217988	LQWK	St. s.	ONEIDA.....Ⓞ	2,664	1,654	251.0	43.6	26.1	1919	Wyandotte, Mich.....
9	217994	LQWP	St. s.	ELDNA.....Ⓞ	6,900	5,321	409.6	54.2	27.1	1919	Seattle, Wash.....
10	218001	LQWV	Ol. s.	TEXACO 145.....	484	324	147.7	30.1	12.4	1919	Bath, Me.....
11	218002	LRBO	St. s.	SCHOODIC.....	4,932	2,980	390.0	54.2	27.6	1919	Hog Island, Pa.....
12	218003	LRBD	St. s.	SPENCER KELLOGG.....Ⓞ	5,104	3,748	391.8	61.3	28.8	1919	Wilmington, Del.....
13	218004	LRBF	St. s.	WAUKEGAN.....Ⓞ	6,209	3,836	395.5	55.0	31.4	1919	Kearny, N. J.....
14	218005	LRBG	St. s.	MAHUKONA.....	2,512	1,531	253.4	43.7	24.5	1919	Ecorse, Mich.....
15	218006	LRBH	Ol. s.	MUNCOVE.....Ⓞ	2,437	1,388	253.4	43.7	24.5	1919	do.....
16	218009	LRBK	St. s.	BARRALTON.....	425	200	142.0	27.7	14.8	1919	Elizabeth, N. J.....
17	218010	LRBM	St. s.	WEST QUECHEE.....	5,711	3,539	410.0	44.2	27.6	1919	Portland, Ore.....
18	218017	LRBP	St. s.	EDGEWOOD.....Ⓞ	7,038	5,388	409.6	54.2	27.1	1919	Seattle, Wash.....
19	218018	LRBQ	St. s.	EXPLORE.....Ⓞ	5,728	3,541	410.0	54.2	27.6	1919	Portland, Ore.....
20	218019	LRBS	St. s.	WAUKAU.....	6,128	3,796	400.7	54.2	30.4	1919	Harriman, Pa.....
21	218025	LRCB	St. s.	WEST IRMO.....Ⓞ	5,900	3,670	409.8	54.2	29.2	1919	Seattle, Wash.....
22	218026	LRCB	St. s.	A. G. WELLS.....	418	190	142.0	27.5	14.6	1919	Superior, Wis.....
23	218027	LRCF	St. s.	TEXMAR.....Ⓞ	5,505	3,439	410.5	54.3	27.2	1919	Los Angeles, Calif.....
24	217704	LRCG	St. s.	OCEAN.....Ⓞ	301	96	135.0	22.8	13.4	1918	Superior, Wis.....
25	216973	LRCH	St. s.	RIPPLE.....Ⓞ	301	96	135.0	22.8	13.4	1918	do.....
26	218039	LRCP	St. s.	KISHACOQUILLAS.....Ⓞ	5,039	3,046	390.0	54.4	27.6	1919	Hog Island, Pa.....
27	218040	LRCQ	St. s.	FRANCIS WEEMS.....	2,323	1,394	251.0	43.6	22.2	1919	Duluth, Minn.....
28	218042	LROS	St. s.	GUIMBA.....	6,100	4,545	402.6	53.0	32.0	1918	Oakland, Calif.....
29	218048	LRCT	St. s.	GOLDEN EAGLE.....Ⓞ	5,436	3,405	410.0	54.4	27.2	1919	Los Angeles, Calif.....
30	218057	LRCV	St. s.	CORNOR.....	2,153	1,280	250.5	43.7	20.1	1919	Manitowoc, Wis.....
31	218058	LRCW	St. s.	NANCY WEEMS.....Ⓞ	2,153	1,280	250.5	43.7	20.1	1919	do.....
32	218059	LRDB	St. s.	POINT BONITA.....	3,283	2,000	324.0	46.2	25.0	1919	Newark, N. J.....
33	218056	LRDC	St. s.	LAKE GILTEDGE.....Ⓞ	2,664	1,654	251.0	43.6	26.1	1919	Wyandotte, Mich.....
34	218062	LRDG	St. s.	BARRANCA.....Ⓞ	418	200	142.0	27.7	14.8	1919	Elizabeth, N. J.....
35	218066	LRDK	St. s.	PENOBSCOT.....Ⓞ	2,496	1,490	253.4	43.6	25.1	1919	Ashtabula, Ohio.....
36	218067	LRDM	St. s.	ANDREA F. LUCKENBACHⓄ	10,725	6,826	496.0	68.2	37.2	1919	Quincy, Mass.....
37	218068	LRDN	St. s.	POLYBIUS.....Ⓞ	7,041	5,359	409.6	54.2	27.1	1919	Seattle, Wash.....
38	218071	LRDQ	St. s.	HUMACONNA.....Ⓞ	418	190	142.0	27.5	14.6	1919	Superior, Wis.....
39	218072	LRDS	St. s.	HUMRICK.....Ⓞ	418	190	142.0	27.5	14.6	1919	do.....
40	218074	LRDV	St. s.	HULVER.....Ⓞ	418	190	142.0	27.5	14.6	1919	do.....
41	218075	LRDW	St. s.	MAJORY WEEMS.....Ⓞ	2,323	1,394	251.0	43.6	22.2	1919	Duluth, Minn.....
42	218077	LRFQ	St. s.	LORAIN.....Ⓞ	6,213	3,836	395.5	55.0	31.4	1919	Kearny, N. J.....
43	218078	LRFD	St. s.	YOUNGSTOWN.....Ⓞ	6,633	4,121	395.5	55.0	31.4	1919	do.....
44	218088	LRFK	Ol. s.	WILLMOTO.....Ⓞ	4,998	3,114	390.0	54.2	27.6	1919	Hog Island, Pa.....
45	218089	LRFM	St. s.	SATARTIA.....Ⓞ	4,994	3,021	390.0	54.2	27.6	1919	do.....
46	218094	LRFN	Ol. s.	Commissioner.....Ⓞ	272	128	108.3	28.3	13.0	1918	Brunswick, Ga.....
47	218095	LRFQ	St. s.	WALDEN.....	5,511	3,397	400.5	54.2	30.4	1919	Newburgh, N. Y.....
48	218096	LRFQ	St. s.	WEST CELERON.....Ⓞ	5,763	3,554	409.8	54.2	27.7	1919	Portland, Ore.....
49	218097	LRFQ	St. s.	WEST CELINA.....Ⓞ	6,187	3,838	409.8	54.2	27.7	1919	do.....
50	218098	LRFQ	St. s.	GOLDEN RIVER.....	6,064	3,817	402.5	53.0	32.0	1919	Baypoint, Calif.....
51	218099	LRFV	St. s.	Margaret A. Howard.....	475	218	139.6	30.3	15.7	1919	Savannah, Ga.....
52	218102	LRGB	St. s.	CASCADE.....Ⓞ	4,839	3,035	380.2	53.1	26.9	1919	Tacoma, Wash.....
53	218104	LRGO	St. s.	BOUKER NO. 6.....	285	168	111.2	26.5	12.0	1919	Baltimore, Md.....
54	218111	LRGF	St. s.	WEST HEMATTE.....Ⓞ	5,621	3,491	400.7	54.2	27.7	1919	Seattle, Wash.....
55	218112	LRGH	Sch.	Virginia Dare.....	1,569	1,425	229.4	41.2	22.8	1919	Newcastle, Me.....
56	218128	LRGV	St. s.	SANTA ELISA.....Ⓞ	5,004	3,021	360.3	51.7	23.1	1919	Camden, N. J.....
57	218136	LRHB	St. s.	EXCHANGE.....Ⓞ	4,971	3,070	390.0	54.2	27.6	1919	Hog Island, Pa.....
58	218139	LRHD	St. s.	Henry W. Conant.....	226	178	124.4	22.3	10.1	1919	Millford, Del.....
59	218143	LRHF	St. s.	WEST HARLAN.....	6,167	3,835	410.0	54.2	27.6	1919	Portland, Ore.....
60	218144	LRHG	Ol. s.	SILVERSPRUCE.....Ⓞ	3,375	2,109	333.8	48.0	24.9	1919	Jacksonville, Fla.....
61	218155	LRHM	El. s.	BESSEMER.....Ⓞ	4,762	2,927	364.9	51.0	29.5	1919	Gloucester City, N. J.....
62	218157	LRHP	St. s.	HARRY LUCKENBACH.....Ⓞ	8,713	5,489	448.9	60.2	28.2	1919	Chester, Pa.....
63	218165	LRHT	St. s.	BALSAM.....Ⓞ	4,749	2,972	377.0	52.0	26.8	1919	Shooters Island, N. Y.....
64	218170	LRJB	Sc. b.	Palatof.....	665	610	160.2	39.2	13.8	1919	Pensacola, Fla.....
65	218178	LRJF	St. s.	BARRENFORK.....Ⓞ	418	200	142.0	27.7	14.8	1919	Elizabeth, N. J.....
66	218179	LRJG	St. s.	BARRYTON.....Ⓞ	418	200	142.0	27.7	14.8	1919	do.....
67	218181	LRJH	Sch.	Jonesport.....	1,322	1,174	230.6	37.6	19.6	1919	Machias, Me.....
68	218185	LRJM	St. s.	KISNOP.....	5,874	4,536	410.5	54.2	27.0	1919	Portsmouth, N. H.....
69	218186	LRJN	St. s.	POINT PALMAS.....Ⓞ	4,864	3,045	386.8	52.2	27.4	1919	Arlington, N. Y.....
70	218187	LRJP	Ga. s.	TEXACO 146.....	484	324	147.7	30.1	12.4	1919	Bath, Me.....
71	218189	LRJQ	St. s.	REMUS.....	4,744	2,931	379.9	53.1	26.9	1919	Tacoma, Wash.....

Merchant Vessels

53

Line No.	Service	Crew	Horse-power	Name of owner	Home port	Address of owner
1	Frtd.	44	2,800	U. S. Shipping Board.....	Portland, Oreg.....	514 Spalding Building.
2	Frtd.	42	2,600	do.....	do.....	Do.
3	Fah.	2	700	Consolidated Fisheries Co. (Del.).....	Wilmington, Del.....	Lewes, Del.
4	Frtd.	49	1,800	U. S. Shipping Board.....	Baltimore, Md.....	22 Light Street.
5	Frtd.	30	1,400	Charles Nelson Co. (Calif.).....	San Francisco, Calif.....	230 California Street.
6	Frtd.	25	1,380	Andrew F. Mahony Co. (Calif.).....	do.....	1 Drumm Street.
7	Frtd.	37	2,800	Dimon S. S. Corporation (Del.).....	New York, N. Y.....	24 State Street.
8	Frtd.	24	1,500	Clyde S. S. Co. (Me.).....	do.....	Pier 36, North River.
9	Frtd.	44	3,500	U. S. Shipping Board.....	Seattle, Wash.....	841 Railroad Avenue South.
10	Tnk.	13	400	Texas Co. (Del.).....	Wilmington, Del.....	7 West Tenth Street.
11	Frtd.	43	2,500	U. S. Shipping Board.....	Philadelphia, Pa.....	Bourse Building.
12	Tnk.	36	2,700	New York & Philippine S. S. Corpora- tion (Del.).....	New York, N. Y.....	420 Lexington Avenue.
13	Frtd.	54	2,500	U. S. Shipping Board.....	Newark, N. J.....	
14	Frtd.	26	2,000	Matson Navigation Co. (Calif.).....	San Francisco, Calif.....	215 Market Street.
15	Frtd.	25	690	Munson S. S. Line (N. Y.).....	New York, N. Y.....	67 Wall Street.
16	Tow.	18	800	Ford Motor Co. (Del.).....	Detroit, Mich.....	Dearborn, Mich.
17	Frtd.	42	2,500	U. S. Shipping Board.....	Portland, Oreg.....	514 Spalding Building.
18	Frtd.	39	3,500	do.....	Seattle, Wash.....	841 Railroad Avenue South.
19	Frtd.	36	2,500	Export Steamship Corporation (N. Y.).....	New York, N. Y.....	25 Broadway.
20	Frtd.	39	3,000	U. S. Shipping Board.....	Philadelphia, Pa.....	Bourse Building.
21	Frtd.	32	2,800	American-West African Line (N. Y.).....	New York, N. Y.....	17 Battery Place.
22	Tow.	6	800	Aitchison, Topeka & Santa Fe Railway Co. (Kans.).....	San Francisco, Calif.....	114 Sansome Street.
23	Frtd.	34	2,500	Calmer S. S. Corporation (Del.).....	New York, N. Y.....	25 Broadway.
24	Cod.	24	500	Bay State Fishing Co. (Mass.).....	Boston, Mass.....	South Boston, Mass.
25	Cod.	24	450	do.....	do.....	Do.
26	Tnk.	42	2,500	Steamer Kishacoquillas Corporation (N. Y.).....	New York, N. Y.....	122 East Forty-second Street.
27	Frtd.	27	1,250	A. H. Bull S. S. Co. (N. J.).....	Baltimore, Md.....	Pier 5, East Pratt Street.
28	Ref.	50	2,800	U. S. Shipping Board.....	San Francisco, Calif.....	309 Pine Street.
29	Frtd.	35	4,500	Oceanic & Oriental Navigation Co. (Del.).....	do.....	215 Market Street.
30	Frtd.	30	1,250	Ora S. S. Corporation (Del.).....	New York, N. Y.....	25 Broadway.
31	Frtd.	40	1,200	A. H. Bull S. S. Co. (N. J.).....	Baltimore, Md.....	Pier 5, East Pratt Street.
32	Frtd.	37	1,500	Swayne & Hoyt (Ltd.) (Nev.).....	San Francisco, Calif.....	240 Front Street.
33	Frtd.	26	1,350	Lake Giltedge S. S. Co. (Ala.).....	Mobile, Ala.....	7 St. Michael Street.
34	Tow.	22	800	New Orleans Coal & Bisso Towboat Co. (Del.).....	New Orleans, La.....	United Fruit Building.
35	Frtd.	28	1,350	Penobscot S. S. Co. (Mass.).....	Boston, Mass.....	7 West Tenth Street, Wilmington, Del.
36	Frtd.	52	6,000	Luckenbach S. S. Co. (Del.).....	New York, N. Y.....	44 Whitehall Street.
37	Frtd.	49	3,500	U. S. Shipping Board.....	Seattle, Wash.....	841 Railroad Avenue South.
38	Tow.	15	1,250	Merrill & Ring Lumber Co. (Wash.).....	do.....	White Building.
39	Tow.	21	850	Ford Motor Co. (Del.).....	Detroit, Mich.....	Dearborn, Mich.
40	Tow.	22	800	Tennessee Coal Iron & R. R. Co. (Tenn.).....	Mobile, Ala.....	Brown Marx Building, Birming- ham, Ala.
41	Frtd.	41	1,250	A. H. Bull S. S. Co. (N. J.).....	Baltimore, Md.....	Pier 5, East Pratt Street.
42	Frtd.	54	2,500	U. S. Shipping Board.....	Newark, N. J.....	
43	Frtd.	33	2,500	do.....	do.....	
44	Frtd.	33	2,250	Seekonk Corporation (N. Y.).....	Philadelphia, Pa.....	Fifth and Chestnut Streets.
45	Frtd.	40	2,500	U. S. Shipping Board.....	do.....	Bourse Building.
46	Wrk.	10	600	Meritt-Chapman & Scott Corporation (Del.).....	New York, N. Y.....	17 Battery Place.
47	Frtd.	53	3,000	U. S. Shipping Board.....	do.....	45 Broadway.
48	Frtd.	43	2,500	do.....	Portland, Oreg.....	514 Spalding Building.
49	Frtd.	34	2,500	do.....	do.....	Do.
50	Frtd.	37	2,800	Oceanic & Oriental Navigation Co. (Del.).....	San Francisco, Calif.....	215 Market Street.
51	Tow.	18	900	Thomas J. Howard.....	New York, N. Y.....	1 Broadway.
52	Frtd.	50	2,500	U. S. Shipping Board.....	Tacoma, Wash.....	
53	Tow.	11	950	Bouker Contracting Co. (N. J.).....	New York, N. Y.....	17 State Street.
54	Frtd.	39	2,880	U. S. Shipping Board.....	Seattle, Wash.....	841 Railroad Avenue South.
55	Frtd.	11		Amos D. Carver.....	New York, N. Y.....	39 Warder Street.
56	Frtd.	43	3,850	Grace S. S. Co. (Del.).....	do.....	10 Hanover Square.
57	Frtd.	38	2,500	Export S. S. Corporation (N. Y.).....	do.....	25 Broadway.
58	Fsh.	32	200	United Oil & Fertilizer Corporation (Va.).....	Reedville, Va.....	Chincoteague, Va.
59	Frtd.	41	2,500	U. S. Shipping Board.....	Portland, Oreg.....	514 Spalding Building.
60	Frtd.	28	3,000	Clog Shipowning Corporation (Del.).....	New York, N. Y.....	44 Beaver Street.
61	Tnk.	32	2,400	Atlantic Refining Co. (Pa.).....	Philadelphia, Pa.....	260 South Broad Street.
62	Frtd.	52	5,000	Luckenbach S. S. Co. (Del.).....	New York, N. Y.....	44 Whitehall Street.
63	Frtd.	59	2,500	U. S. Shipping Board.....	do.....	45 Broadway.
64	Frtd.	2		Pensacola Barge and Transportation Co. (Fla.).....	Pensacola, Fla.....	312 South Palafox Street.
65	Tow.	18	1,100	S. A. Guilds.....	Charleston, S. C.....	Mount Pleasant, S. C.
66	Tow.	20	800	Barryton Co. (N. J.).....	New York, N. Y.....	C/o W. E. Hedger & Co.
67	Frtd.	4		Southern Transportation Co. (N. J.).....	Philadelphia, Pa.....	Commercial Trust Building.
68	Frtd.	57	2,800	U. S. Shipping Board.....	Portsmouth, N. H.....	
69	Frtd.	50	2,500	Swayne & Hoyt (Ltd.) (Nev.).....	San Francisco, Calif.....	240 Front Street.
70	Tnk.	13	800	Texas Co. (Del.).....	Wilmington, Del.....	7 West Tenth Street.
71	Frtd.	41	2,400	U. S. Shipping Board.....	Tacoma, Wash.....	

Merchant Vessels

Line No.	Official No.	Signal letters	Rig	Name of vessel	Tonnage		Dimensions			When built	Where built
					Gross	Net	Length	Breadth	Depth		
							Feet	Feet	Feet		
1	218195	LRJT	St. s.	TACOMA.....	7,001	5,482	409.6	54.2	27.1	1919	Seattle, Wash.
2	218196	LRJV	St. s.	San Felipe.....	5,913	3,680	409.8	54.2	29.2	1919	Do.
3	218199	LRJW	St. s.	DOROTHY LUCKENBACH.....	8,536	5,369	448.9	60.2	28.2	1919	Chester, Pa.
4	218200	LRKB	St. s.	BRUSH.....	5,114	3,102	360.0	54.2	27.6	1919	Hog Island, Pa.
5	218206	LRKD	Sch.	Esther K.....	1,001	905	186.5	38.0	18.7	1919	Dennysville, Me.
6	218207	LRKF	St. s.	KNOXVILLE.....	3,283	2,001	324.0	46.2	25.0	1919	Newark, N. J.
7	218209	LRKH	St. s.	HEGIRA.....	7,588	4,818	440.0	56.0	35.2	1919	Alameda, Calif.
8	218221	LRKM	St. s.	HOXBAR.....	6,958	4,329	434.8	56.2	31.8	1919	Sparrows Point, Md.
9	218222	LRKN	St. s.	WABAN.....	6,038	3,742	401.4	53.2	31.0	1919	Vancouver, Wash.
10	218224	LRKQ	St. s.	BOSTON.....	343	212	126.5	25.1	13.3	1919	Baltimore, Md.
11	218231	LRKS	St. s.	OSAGE.....	2,649	1,637	251.0	43.6	26.2	1919	Cleveland, Ohio.
12	218232	LRKT	St. s.	WORCESTER.....	5,718	3,536	409.6	54.4	27.4	1919	Groton, Conn.
13	218243	LRMN	St. s.	BUTTERCUP.....	418	200	142.0	27.7	14.8	1919	Elizabeth, N. J.
14	218244	LRMP	St. s.	BUTTERFIELD.....	429	203	142.0	27.7	14.8	1919	Do.
15	218254	LRMW	St. s.	CUZCO.....	5,496	3,443	410.5	54.3	27.2	1919	Long Beach, Calif.
16	218255	LRNF	St. s.	CLAIRTON.....	6,080	3,737	395.6	55.0	31.4	1919	Kearny, N. J.
17	218259	LRNG	St. s.	AMBRIDGE.....	6,631	4,111	399.5	55.0	41.4	1919	Do.
18	218268	LRNM	St. s.	ACE.....	2,616	1,611	251.0	43.6	26.2	1919	Lorain, Ohio.
19	218280	LRNS	St. s.	WAXAHACHIE.....	5,497	3,379	400.7	54.2	30.4	1919	Harriman, Pa.
20	218283	LRNW	St. s.	SCANTIC.....	5,106	3,097	300.0	54.2	27.6	1919	Hog Island, Pa.
21	218284	LRPB	St. s.	EL CAPITAN.....	2,227	1,340	289.0	44.1	19.2	1919	Portland, Oreg.
22	218292	LRPF	St. s.	WEST NOSSKA.....	5,563	3,438	410.0	54.2	27.6	1919	Do.
23	218293	LRPG	St. s.	IPSWICH.....	5,689	3,399	400.7	54.2	30.1	1919	Chester, Pa.
24	218294	LRPH	St. s.	WEST CALUMB.....	5,946	3,744	410.0	54.4	27.2	1919	Los Angeles, Calif.
25	218295	LRPJ	St. s.	COMMERCIAL BOSTONIAN.....	2,730	1,693	253.4	43.6	26.0	1919	Ecorse, Mich.
26	218311	LRPQ	St. s.	TRIPP.....	5,703	3,513	409.8	54.2	27.7	1919	Portland, Oreg.
27	218312	LRPS	St. s.	DEER LODGE.....	6,187	3,832	409.8	54.2	27.7	1919	Do.
28	218317	LRPV	Sch.	Cutler.....	1,322	1,170	230.6	37.6	19.6	1919	Machias, Me.
29	218322	LRPW	St. s.	WEST CAWTHON.....	5,534	4,096	410.5	54.3	27.2	1919	Los Angeles, Calif.
30	218323	LRPQ	St. s.	WEST CHETAC.....	5,627	3,505	410.5	54.3	27.2	1919	Do.
31	218333	LRQH	St. s.	CRAIGSMERE.....	2,496	1,486	253.4	43.6	25.1	1919	Ashtabula, Ohio.
32	218334	LRQJ	Ol. s.	H. R. Humphreys.....	212	76	126.1	20.7	9.7	1919	Weems, Va.
33	218349	LRQN	St. s.	SALVATION LASS.....	4,985	3,057	360.0	54.2	27.6	1919	Hog Island, Pa.
34	218369	LRSO	St. s.	OSSINING.....	4,801	2,968	380.1	43.1	27.0	1919	Tacoma, Wash.
35	218370	LRSD	St. s.	QUITTACAS.....	4,767	2,950	379.4	53.1	27.0	1919	Do.
36	218371	LRSF	St. s.	EAST SIDE.....	4,760	2,899	377.0	52.0	26.8	1919	Shooters Island, N. Y.
37	218384	LRSG	St. s.	MAYAN.....	2,571	1,588	248.6	43.7	25.9	1919	Toledo, Ohio.
38	218388	LRSK	St. s.	SAN DOMINGO.....	4,760	2,890	376.4	52.3	27.0	1919	Sparrows Point, Md.
39	218389	LRSM	St. s.	ALPHA.....	5,771	3,395	400.8	54.3	31.4	1919	Chester, Pa.
40	218390	LRSN	St. s.	POINT SALINAS.....	4,834	3,045	386.8	52.2	27.4	1919	Arlington, N. Y.
41	218391	LRSP	St. s.	MOUNT EVANS.....	6,267	3,903	410.0	54.2	27.6	1919	Portland, Oreg.
42	218406	LRSW	St. s.	OGONTZ.....	5,028	3,127	390.0	54.2	27.6	1919	Hog Island, Pa.
43	218409	LRTB	St. s.	PIPESTONE COUNTY.....	5,102	3,126	390.0	54.2	27.6	1919	Do.
44	218416	LRTC	Qa. s.	TEXACO 147.....	484	324	147.7	30.1	12.4	1919	Bath, Me.
45	218417	LRTD	St. s.	GRAYS HARBOR.....	6,999	5,442	409.6	54.2	27.1	1919	Seattle, Wash.
46	218418	LRTF	St. s.	LAKE FARABEE.....	2,642	1,639	251.0	43.6	26.1	1919	Cleveland, Ohio.
47	218426	LRTM	St. s.	GOLDEN CROSS.....	5,833	3,674	409.7	54.2	27.7	1919	Seattle, Wash.
48	218427	LRTN	St. s.	FALCON.....	2,966	1,700	300.0	44.1	22.9	1919	Wilmington, Del.
49	218428	L RTP	St. s.	COSTIGAN.....	6,126	3,800	400.7	54.2	30.4	1919	Harriman, Pa.
50	218435	L RTS	St. s.	ELMSPORT.....	6,865	5,348	409.6	54.2	27.1	1919	Seattle, Wash.
51	218436	L RTV	St. s.	WATERTOWN.....	6,315	3,907	416.9	56.2	31.9	1919	Quincy, Mass.
52	218437	L RTW	St. s.	LAKE GIRTH.....	2,606	1,612	251.0	43.6	26.1	1919	Wyandotte, Mich.
53	218438	L RVB	St. s.	LAKE GLASCO.....	2,606	1,612	251.0	43.6	26.1	1919	Do.
54	218439	L RVC	St. s.	MUNLEON.....	2,606	1,612	251.0	43.6	26.1	1919	Do.
55	218450	L RVG	St. s.	LEHIGH.....	4,983	3,046	390.0	54.2	27.6	1919	Hog Island, Pa.
56	218455	L RVK	St. s.	CALNO.....	3,283	2,000	324.0	46.2	25.0	1919	Newark, N. J.
57	218457	L RVN	St. s.	PAWTUCKET.....	3,283	1,996	324.0	46.2	25.0	1919	Do.
58	218458	L RVP	St. s.	ASSINIPPI.....	3,545	2,174	324.0	46.2	25.0	1919	Do.
59	218466	L RWB	St. s.	YORKMAR.....	5,613	3,463	409.8	54.2	29.2	1919	Seattle, Wash.
60	218477	L RWG	St. s.	AMERICAN STAR.....	4,811	3,037	386.8	52.2	27.4	1919	Arlington, N. Y.
61	218485	L RWJ	St. s.	MAIDEN CREEK.....	5,753	3,562	390.0	51.2	27.6	1919	Hog Island, Pa.
62	218486	L RWK	St. s.	EXCELLO.....	4,990	3,051	390.0	54.2	27.6	1919	Do.
63	218493	L RWN	St. s.	Grace A. Barrett.....	176	29	95.5	24.7	12.2	1919	Green Bay, Wis.
64	218500	L RWS	St. s.	BELFORT.....	6,629	4,122	395.5	55.0	31.4	1919	Kearny, N. J.
65	218501	L RWT	St. s.	WESTMORELAND.....	6,207	3,835	395.5	55.0	31.4	1919	Do.
66	218508	L RWV	St. s.	MONASSES.....	5,983	3,695	402.6	53.0	32.0	1919	Oakland, Calif.
67	218514	L SBD	St. s.	DALZELLACE.....	177	30	95.5	24.7	12.2	1919	Green Bay, Wis.
68	218515	L SBF	St. s.	R. Granger Benson.....	177	30	95.5	24.7	12.2	1919	Do.
69	218516	L SBG	St. s.	Lehigh.....	176	29	95.5	24.7	12.2	1919	Do.
70	218467	L SBH	St. s.	POINT ANCHA.....	4,814	2,991	379.9	53.1	26.9	1919	Tacoma, Wash.
71	218532	L SBN	St. s.	WEST HARSHAW.....	5,756	3,560	410.0	54.2	27.6	1919	Portland, Oreg.
72	218534	L SBP	Bkn.	Rolph.....	1,386	1,224	321.4	43.5	18.6	1919	Rolph, Calif.
73	218545	L SBR	St. s.	OLYMPIA.....	6,427	4,845	401.7	54.8	32.1	1919	Seattle, Wash.
74	218660	L SCF	St. s.	BOLIVIA.....	2,606	1,612	251.0	43.6	26.1	1919	Wyandotte, Mich.
75	218662	L SCJ	Sch.	M. Vivian Peirce.....	1,611	1,380	224.0	43.2	20.8	1919	Thomaston, Me.
76	218679	L SCM	St. s.	HUGOTON.....	6,943	4,267	434.8	56.2	31.7	1919	Sparrows Point, Md.

Merchant Vessels

55

Line No.	Service	Crew	Horse-power	Name of owner	Home port	Address of owner
1	Frt.	47	3,500	Tacoma Oriental S. S. Co. (Nev.)	Tacoma, Wash.	Washington Building.
2	Frt.	39	3,000	Pacific Atlantic S. S. Co. (Del.)	Portland, Oreg.	Porter Building.
3	Frt.	48	5,000	Luckenbach S. S. Line (Del.)	New York, N. Y.	44 Whitehall Street.
4	Frt.	42	2,500	U. S. Shipping Board	Philadelphia, Pa.	Bourse Building.
5	Frt.	7		J. M. Scott	Mobile, Ala.	202 South Monterey Street.
6	Frt.	37	1,500	U. S. Shipping Board	Newark, N. J.	
7	Frt.	43	2,800	Hegira Steamship Co. (Del.)	Tacoma, Wash.	Tacoma Building.
8	Tnk.	33	2,600	Malston Co. (Del.)	Wilmington, Del.	Dover, Del.
9	Frt.	44	2,800	U. S. Shipping Board	Portland, Oreg.	514 Spalding Building.
10	Tow.	18	750	Northern Barge Corporation (Del.)	Wilmington, Del.	Equitable Building.
11	Frt.	32	1,500	Clyde Steamship Co. (Me.)	New York, N. Y.	Pier 36, North River.
12	Frt.	45	2,500	U. S. Shipping Board	New London, Conn.	
13	Tow.	21	750	Ford Motor Co. (Del.)	Detroit, Mich.	Dearborn, Mich.
14	Tow.	21	800	Newaygo Tug Line (Wis.)	Milwaukee, Wis.	Wisconsin Rapids, Wis.
15	Frt.	45	2,800	Grace Steamship Co. (Del.)	New York, N. Y.	10 Hanover Square.
16	Frt.	43	2,500	U. S. Shipping Board	Newark, N. J.	
17	Frt.	54	2,500	do	do	
18	Frt.	36	1,300	Ace Steamship Corporation	Duluth, Minn.	McDougal Terminal.
19	Frt.	47	3,000	U. S. Shipping Board	Philadelphia, Pa.	Bourse Building.
20	Frt.	41	2,500	American Scantic Line (Del.)	New York, N. Y.	5 Broadway.
21	Frt.	30	1,400	E. K. Wood Lumber Co. (Calif.)	San Francisco, Calif.	1 Drumm Street.
22	Frt.	44	2,500	U. S. Shipping Board	Portland, Oreg.	514 Spalding Building.
23	Frt.	38	2,500	Lancaster S. S. Corporation (N. Y.)	New York, N. Y.	26 Beaver Street.
24	Frt.	37	3,500	U. S. Shipping Board	Los Angeles, Calif.	Wilmington, Calif.
25	Frt.	42	1,600	Mooremack-Gulf Lines (Del.)	New York, N. Y.	5 Broadway.
26	Frt.	44	2,500	U. S. Shipping Board	Portland, Oreg.	514 Spalding Building.
27	Frt.	32	2,500	do	do	Do.
28	Frt.	5		Southern Transportation Co. (N. J.)	Philadelphia, Pa.	Commercial Trust Building.
29	Frt.	34	2,800	American South African Line (N. Y.)	New York, N. Y.	25 Broadway.
30	Frt.	35	2,800	American-West African Line (N. Y.)	do	17 Battery Place.
31	Frt.	36	1,250	M. & J. Tracy (N. Y.)	do	1 Broadway.
32	Fsh.	37	6300	Bellows & Squires Co. (Va.)	Reedville, Va.	Ocran, Va.
33	Frt.	43	2,500	Mississippi Shipping Co. (La.)	New Orleans, La.	Hibernia Bank Building.
34	Frt.	36	3,500	U. S. Shipping Board	Tacoma, Wash.	
35	Frt.	41	2,500	do	do	
36	Frt.	59	2,500	do	New York, N. Y.	45 Broadway.
37	Frt.	24	1,500	Petroleum Navigation Co. (Tex.)	Houston, Tex.	Petroleum Building.
38	Frt.	34	2,500	Pacific Atlantic S. S. Co. (Del.)	Portland, Oreg.	Porter Building.
39	Tnk.	37	3,000	Alpha S. S. Corporation (N. J.)	New York, N. Y.	17 Battery Place.
40	Frt.	35	2,500	Swayne & Hoyt (Ltd.) (Nev.)	San Francisco, Calif.	240 Front Street.
41	Frt.	44	2,500	U. S. Shipping Board	Portland, Oreg.	514 Spalding Building.
42	Frt.	43	2,500	Tampa Intercoastal S. S. Co. (Fla.)	New Orleans, La.	Whitney Building.
43	Frt.	36	2,500	U. S. Shipping Board	Philadelphia, Pa.	Bourse Building.
44	Tnk.	13	6300	Texas Co. (Del.)	Wilmington, Del.	7 West Tenth Street.
45	Frt.	41	2,500	Tacoma Oriental S. S. Co. (Nev.)	Tacoma, Wash.	Washington Building.
46	Frt.	32	1,500	U. S. Shipping Board	New York, N. Y.	45 Broadway.
47	Frt.	32	2,500	Oceanic and Oriental Navigation Co. (Del.)	San Francisco, Calif.	215 Market Street.
48	Frt.	33	1,650	Atlantic & Caribbean Steam Navigation Co. (Del.)	Wilmington, Del.	Du Pont Building.
49	Frt.	44	3,000	U. S. Shipping Board	Philadelphia, Pa.	Bourse Building.
50	Frt.	38	2,500	do	Seattle, Wash.	841 Railroad Avenue South.
51	Tnk.	37	2,600	Cities Service Transportation Co. (Del.)	New York, N. Y.	60 Wall Street.
52	Frt.	36	1,500	U. S. Shipping Board	New Orleans, La.	Carondelet Building.
53	Frt.	36	1,500	do	Norfolk, Va.	Army Base.
54	Frt.	28	1,500	Charles P. McCormick Lumber Co. (Del.)	San Francisco, Calif.	215 Market Street.
55	Frt.	36	2,500	U. S. Shipping Board	Philadelphia, Pa.	Bourse Building.
56	Frt.	37	1,500	do	Newark, N. J.	
57	Frt.	37	1,500	do	Philadelphia, Pa.	Bourse Building.
58	Frt.	35	1,500	do	do	Do.
59	Frt.	34	2,500	Calmar S. S. Corporation (Del.)	New York, N. Y.	25 Broadway.
60	Frt.	32	2,500	Charles Nelson Co. (Calif.)	San Francisco, Calif.	230 California Street.
61	Frt.	38	2,500	U. S. Shipping Board	Philadelphia, Pa.	Bourse Building.
62	Frt.	32	3,500	Export Steamship Corporation (N. Y.)	New York, N. Y.	25 Broadway.
63	Tow.	7	450	George N. Barrett	do	90 West Street.
64	Frt.	54	2,500	U. S. Shipping Board	Newark, N. J.	
65	Frt.	35	2,800	do	do	
66	Ref.	40	2,980	do	San Francisco, Calif.	369 Pine Street.
67	Tow.	7	650	Fred B. Dalzell	New York, N. Y.	24 State Street.
68	Tow.	13	450	East Jersey R. R. & Terminal Co. (N. J.)	do	11 Broadway.
69	Tow.	12	500	Lehigh Valley R. R. Co. (N. J.)	do	143 Liberty Street.
70	Frt.	41	2,500	Swayne & Hoyt (Ltd.) (Nev.)	San Francisco, Calif.	240 Front Street.
71	Frt.	35	2,500	U. S. Shipping Board	Portland, Oreg.	514 Spalding Building.
72	Frt.	13		Rolph Navigation & Coal Co. (Calif.)	San Francisco, Calif.	60 California Street.
73	Frt.	44	2,800	Tacoma Oriental S. S. Co. (Nev.)	Tacoma, Wash.	915 Washington Building.
74	Frt.	33	1,500	Colombian S. S. Co. (Del.)	New York, N. Y.	17 Battery Place.
75	Frt.	10		Superior Trading & Transportation Co. (Mass.)	Boston, Mass.	141 Milk Street.
76	Tnk.	33	2,600	Malston Co. (Del.)	Wilmington, Del.	Care U. S. Corporation Co., Dover, Del.

¹ Sold to Ford Motor Co.

Merchant Vessels

Line No.	Official No.	Signal letters	Rig	Name of vessel	Tonnage		Dimensions			When built	Where built
					Gross	Net	Length	Breadth	Depth		
1	218580	LSCN	Sch.	Copperfield	691	580	172.5	36.0	14.1	1919	Chickasaw, Ala.
2	218581	LSCP	St. s.	WEST CHATALA	6,187	3,538	409.8	54.2	27.7	1919	Portland, Oreg.
3	218582	LSCQ	St. s.	WEST SEGOVIA	5,701	3,513	409.8	54.2	27.7	1919	do.
4	218585	LSCR	St. s.	DOYLESTOWN	2,632	1,610	289.0	44.1	19.2	1919	do.
5	218586	LSCU	St. s.	ASKAWAKE	6,148	4,617	401.9	53.1	32.0	1919	Seattle, Wash.
6	218595	LSCV	St. s.	EXIRIA	4,969	3,074	390.0	54.2	27.6	1919	Hog Island, Pa.
7	218596	LSCW	St. s.	FLUOR SPAR	5,055	3,095	390.0	54.2	27.6	1919	do.
8	218597	LSDB	St. s.	LIBERTY GLO	4,979	3,060	390.0	54.2	27.6	1919	do.
9	218600	LSDC	St. s.	COMMERCIAL NAVIGATOR	2,638	1,634	251.0	43.6	26.1	1919	Cleveland, Ohio
10	218612	LSDM	St. s.	COLORADO SPRINGS	6,864	5,347	409.6	54.2	27.1	1919	Seattle, Wash.
11	218614	LSDN	St. s.	WASHINGTON	5,564	3,472	410.5	54.3	27.2	1919	Los Angeles, Calif.
12	218615	LSDP	St. s.	NEW BRITAIN	4,826	3,047	386.8	52.2	27.4	1919	Arlington, N. Y.
13	218617	LSDR	Ol. s.	SHARON	4,762	2,927	364.9	51.0	29.5	1919	Gloucester, N. J.
14	218621	LSDT	St. s.	Pelican	379	168	150.4	25.0	13.3	1919	South Portland, Me.
15	218623	LSDW	St. s.	Ripogenus	2,369	1,379	267.0	42.1	25.8	1919	Rockland, Me.
16	218624	LSFB	St. s.	Alax	356	197	133.8	29.7	10.8	1919	South Portland, Me.
17	218625	LSFC	Sch.	Helen Barnett Grind.	1,226	1,127	202.8	40.4	20.8	1919	Camden, Me.
18	218628	LSFG	St. s.	CHARLES CHRISTENSON	5,630	3,495	409.7	54.2	27.7	1919	Seattle, Wash.
19	218629	LSFH	St. s.	GEO. H. JONES	6,689	4,165	439.3	59.2	31.4	1919	Chester, Pa.
20	218630	LSFJ	St. s.	S. B. HUNT	6,840	4,268	429.3	59.2	31.4	1919	do.
21	218638	LSFQ	St. s.	WEST ISLETA	5,680	3,508	409.8	54.2	29.2	1919	Seattle, Wash.
22	218639	LSFR	St. s.	DERBYLINE	6,852	4,239	435.0	56.0	32.0	1919	Alameda, Calif.
23	218640	LSFT	St. s.	LAKE FAIRFAX	2,606	1,612	251.0	43.6	26.1	1919	Wyandotte, Mich.
24	218654	LSFV	Sch.	Nomis	460	411	133.7	32.6	13.7	1919	Pensacola, Fla.
25	218667	LSGC	St. s.	EELBECK	6,318	4,726	401.7	54.8	32.1	1919	Seattle, Wash.
26	218668	LSGD	St. s.	BERURY	4,924	3,066	379.5	53.1	27.0	1919	Tacoma, Wash.
27	218673	LSGF	Sch.	Winnegance	1,327	1,182	231.0	38.5	18.7	1919	Bath, Me.
28	218674	LSGH	St. s.	WEST KEENE	5,600	3,503	410.5	54.3	27.2	1919	Long Beach, Calif.
29	218675	LSGJ	St. s.	TEXAS	5,538	3,533	410.0	54.2	27.5	1919	Portland, Oreg.
30	218676	LSGK	St. s.	BALDBUTTE	6,295	3,886	416.9	56.2	31.0	1919	Quincy, Mass.
31	218681	LSGP	St. s.	AFEL	5,052	3,093	390.0	54.2	27.6	1919	Hog Island, Pa.
32	218682	LSGQ	St. s.	CITY OF FAIRBURY	5,053	3,094	390.0	54.2	27.6	1919	do.
33	218683	LSGR	St. s.	EXCELLENCY	5,052	3,093	390.0	54.2	27.6	1919	do.
34	218690	LSGW	St. s.	Wm. G. Howard	475	218	139.6	30.3	15.7	1919	Savannah, Ga.
35	218694	LSHF	St. s.	ANNIE MURPHY	2,606	1,609	251.0	43.6	26.6	1919	Superior, Wis.
36	218695	LSHG	St. s.	BABBOOSC	5,970	4,465	410.5	54.2	27.0	1919	Portsmouth, N. H.
37	218698	LSHK	St. s.	KITTEGAUN	5,989	3,707	400.7	54.2	30.4	1919	Harriman, Pa.
38	218699	LSHM	St. s.	INNOKO	6,093	3,757	395.5	55.0	31.4	1919	Kearny, N. J.
39	218700	LSHN	St. s.	BELLBUCKLE	6,207	3,835	395.5	55.0	31.4	1919	do.
40	218701	LSHP	St. s.	ZAREMBO	4,957	3,073	390.2	53.1	27.0	1919	Tacoma, Wash.
41	218706	LSHR	St. s.	WYTHEVILLE	6,098	3,760	395.5	55.0	31.4	1919	Kearny, N. J.
42	218711	LSHW	St. s.	WISCONSIN	6,076	3,729	401.4	53.2	31.9	1919	Vancouver, Wash.
43	218718	LSJF	St. s.	GENEVIEVE LYKES	2,689	1,667	253.4	43.8	26.2	1919	Mantowoc, Wis.
44	218721	LSJK	St. s.	INTERNATIONAL	2,740	1,760	253.4	43.7	26.2	1919	Ashtabula, Ohio
45	218727	LSJQ	St. s.	KESHENA	427	187	142.0	27.5	14.6	1919	Superior, Wis.
46	218728	LSJR	St. s.	IVANHOE	427	187	142.0	27.5	14.8	1919	do.
47	218729	LSJT	St. s.	A. L. WALKER	427	187	142.0	27.6	14.8	1919	do.
48	218730	LSJV	St. s.	DUNMORE	427	187	142.0	27.6	14.8	1919	do.
49	218731	LSJW	St. s.	WILLFARO	4,810	3,036	396.8	52.2	27.4	1919	Arlington, N. Y.
50	218732	LSKB	St. s.	CHARCAS	5,555	3,457	410.5	54.3	27.2	1919	Los Angeles, Calif.
51	218733	LSKO	St. s.	SEATTLE SPIRIT	5,627	3,493	409.7	54.2	27.7	1919	Seattle, Wash.
52	218735	LSKD	Ol. s.	BAYONNE	1,077	616	206.8	35.6	16.8	1919	Newburgh, N. Y.
53	218740	LSKH	St. s.	KEWANEE	3,550	2,125	318.4	46.0	23.6	1919	Elizabeth, N. J.
54	218741	LSKJ	St. s.	MINNEQUA	5,165	3,168	390.0	54.2	27.6	1919	Hog Island, Pa.
55	218749	LSKQ	St. s.	ARCTURUS	2,478	1,474	268.3	46.2	23.2	1919	Bellingham, Wash.
56	218750	LSKR	St. s.	MICHIGAN	5,609	3,474	410.0	54.2	26.6	1919	Portland, Oreg.
57	218753	LSKV	St. s.	LIGHTBURN	6,429	3,979	416.8	56.1	31.1	1919	Bath, Me.
58	218754	LSKW	St. s.	MERCER VICTORY	5,500	3,381	400.7	54.2	30.4	1919	Harriman, Pa.
59	218790	LSMO	St. s.	COTATI	5,963	4,385	402.6	53.0	32.0	1919	Oakland, Calif.
60	218798	LSMP	St. s.	STANLEY	6,463	4,712	461.7	54.8	32.1	1919	Seattle, Wash.
61	218770	LSMR	St. s.	Julia Howard	360	199	126.0	29.9	13.7	1919	Solomons, Md.
62	218771	LSMT	St. s.	HUGUENOT	6,964	4,282	434.8	56.8	31.7	1919	Sparrows Point, Md.
63	218775	LSMV	St. s.	BOUKER NO. 7	209	101	101.8	21.2	11.0	1919	Mobile, Ala.
64	218782	LSNC	St. s.	GOLDEN ROD	5,775	3,572	409.8	54.2	29.2	1919	Seattle, Wash.
65	218785	LSNF	St. s.	Niagara	177	30	95.5	24.7	12.2	1919	Sturgeon Bay, Wis.
66	218790	LSNM	St. s.	LAFCOMO	5,028	3,113	390.0	54.2	27.6	1919	Hog Island, Pa.
67	218792	LSNQ	St. s.	LOCKPORT	6,214	3,751	400.7	54.2	30.1	1919	Chester, Pa.
68	218796	LSNW	St. s.	TULSA	5,083	3,113	390.0	54.2	27.6	1919	Hog Island, Pa.
69	218797	LSPB	St. s.	WEST CHESWALD	5,711	3,518	409.8	54.2	27.7	1919	Portland, Oreg.
70	218798	LSPC	St. s.	WEST RARITANS	5,703	3,513	409.8	54.2	27.7	1919	do.
71	218801	LSPD	St. s.	ABRAHAM LINCOLN	7,660	4,967	439.6	60.2	33.7	1919	Gloucester City, N. J.
72	218805	LSPE	St. s.	LAKE FLAGON	2,609	1,610	251.0	43.6	26.2	1919	Duluth, Minn.
73	218806	LSPH	St. s.	WEST CACTUS	5,579	3,641	410.5	54.0	27.1	1919	South San Francisco, Calif.
74	218808	LSPJ	St. s.	MONTAUK	7,771	4,829	419.5	56.5	30.2	1919	Camden, N. J.

Merchant Vessels

57

Line No.	Service	Crew	Horse-power	Name of owner	Home port	Address of owner
1	Tnk.	7		Copperfield Shipping Co. (Ala.)	Mobile, Ala.	Ashland Place.
2	Frt.	42	\$2,500	U. S. Shipping Board	Portland, Oreg.	514 Spalding Building.
3	Frt.	46	\$2,500	Mississippi Shipping Co. (La.)	New Orleans, La.	Hibernia Building.
4	Frt.	26	1,400	Charles Nelson Co. (Calif.)	San Francisco, Calif.	230 California Street.
5	Frt.	46	\$2,500	U. S. Shipping Board	Seattle, Wash.	841 Railroad Avenue South.
6	Frt.	42	\$2,500	Export Steamship Corporation	New York, N. Y.	25 Broadway.
7	Frt.	42	\$2,500	South Atlantic S. S. Co. (Del.)	Savannah, Ga.	7 West Tenth Street, Wilmington, Del.
8	Frt.	37	\$2,500	do	do	Do.
9	Frt.	25	1,200	Mooremack Gulf Lines (Del.)	New York, N. Y.	5 Broadway.
10	Frt.	42	\$2,800	U. S. Shipping Board	Seattle, Wash.	841 Railroad Avenue South.
11	Frt.	50	2,800	States S. S. Co. (Nev.)	Portland, Oreg.	810 Porter Building.
12	Frt.	33	2,500	Great Northwestern Shipping Corp. (N. Y.)	New York, N. Y.	67 Exchange Place.
13	Tnk.	37	\$2,400	Atlantic Refining Co. (Pa.)	Philadelphia, Pa.	260 South Broad Street.
14	Fsh.	32	700	Consolidated Fisheries Co. (Del.)	Wilmington, Del.	Lewes, Del.
15	Frt.	30	1,400	Great Northern Paper Co. (Me.)	Belfast, Me.	Millinocket, Me.
16	Frt.	6	500	Portland Lighterage Co. (Me.)	Portland, Me.	176 Middle Street.
17	Frt.	9		Boston Maritime Corporation (Mass.)	Boston, Mass.	131 State Street.
18	Frt.	35	2,500	Christenson S. S. Co. (Calif.)	San Francisco, Calif.	310 Sansome Street.
19	Tnk.	36	2,800	Standard Shipping Co. (Del.)	Wilmington, Del.	Care Corporation Trust Co. of America, 7 West Tenth Street.
20	Tnk.	37	2,800	do	do	Do.
21	Frt.	35	2,500	American South African Line (N. Y.)	New York, N. Y.	30 Cortlandt Street.
22	Tnk.	34	2,600	Texas Co. (Del.)	Wilmington, Del.	7 West Tenth Street.
23	Tnk.	36	1,500	U. S. Shipping Board	Baltimore, Md.	22 Light Street.
24	Frt.	5	1,500	A. S. Publicover	Port Arthur, Tex.	Beaumont, Tex.
25	Frt.	46	2,800	U. S. Shipping Board	Seattle, Wash.	841 Railroad Avenue South.
26	Frt.	32	2,500	do	Tacoma, Wash.	
27	Frt.	4		Southern Transportation Co. (N. J.)	Philadelphia, Pa.	Commercial Trust Building.
28	Frt.	36	2,800	U. S. Shipping Board	Los Angeles, Calif.	
29	Frt.	47	\$2,500	do	Portland, Oreg.	Porter Building.
30	Tnk.	36	2,600	Baldbutte Steamship Co. (Del.)	Philadelphia, Pa.	260 South Broad Street.
31	Frt.	43	\$2,500	Mississippi Shipping Co. (La.)	New Orleans, La.	Hibernia Bank Building.
32	Frt.	43	\$3,140	American Scantic Line (Del.)	New York, N. Y.	1 Broadway.
33	Frt.	36	\$2,500	Export Steamship Co. (N. Y.)	do	25 Broadway.
34	Tow.	16	900	Thomas J. Howard	do	1 Broadway.
35	Frt.	29	1,500	John George Murphy	Mobile, Ala.	19 North Ann Street.
36	Frt.	57	2,800	U. S. Shipping Board	Portsmouth, N. H.	
37	Frt.	48	\$3,000	do	Philadelphia, Pa.	Bourse Building.
38	Frt.	42	\$2,500	do	Newark, N. J.	
39	Frt.	11	2,600	do	do	
40	Frt.	34	2,500	American-West African Line (N. Y.)	New York, N. Y.	17 Battery Place.
41	Frt.	52	2,800	U. S. Shipping Board	Alexandria, Va.	
42	Frt.	46	2,800	States S. S. Co. (Nev.)	Portland, Oreg.	810 Porter Building.
43	Frt.	30	1,600	Lykes Bros. S. S. Co. (La.)	Galveston, Tex.	U. S. National Bank Building.
44	Frt.	37	1,425	International Packing Co. (Wash.)	Seattle, Wash.	Colman Building.
45	Tow.	17	850	Southern Transportation Co. (N. J.)	Philadelphia, Pa.	Commercial Trust Building.
46	Tow.	21	850	P. Dougherty Co. (Md.)	Baltimore, Md.	Hearst Tower Building.
47	Tow.	21	850	Eastern Transportation Co. (Del.)	Wilmington, Del.	Ford Building.
48	Tow.	21	850	P. Dougherty Co. (Md.)	Baltimore, Md.	Hearst Tower Building.
49	Frt.	35	3,260	Williams S. S. Corporation (Del.)	New York, N. Y.	8 Bridge Street.
50	Frt.	45	2,800	Grace Steamship Co. (Del.)	do	10 Hanover Square.
51	Frt.	31	2,800	U. S. Shipping Board	Seattle, Wash.	841 Railroad Avenue South.
52	Tnk.	22	657	Vacuum Oil Co. (N. Y.)	New York, N. Y.	61 Broadway.
53	Tnk.	37	1,800	Associated Oil Co. (Calif.)	San Francisco, Calif.	79 New Montgomery Bldg.
54	Frt.	33	\$3,140	American Scantic Line (Del.)	New York, N. Y.	5 Broadway.
55	Frt.	39	1,500	Africa Trading Corporation (Mass.)	New Bedford, Mass.	108 Union Street.
56	Frt.	42	\$2,800	States S. S. Co. (Nev.)	Portland, Oreg.	Porter Building.
57	Tnk.	33	3,000	Texas Co. (Del.)	Wilmington, Del.	7 West Tenth Street.
58	Frt.	42	\$3,000	U. S. Shipping Board	Philadelphia, Pa.	Bourse Building.
59	Ref.	40	2,800	do	San Francisco, Calif.	369 Pine Street.
60	Frt.	42	2,800	do	Seattle, Wash.	841 Railroad Avenue South.
61	Tow.	14	1,000	Thomas J. Howard	New York, N. Y.	1 Broadway.
62	Tnk.	34	2,600	American Trust Co. (Calif.) Trustee	San Francisco, Calif.	464 California Street.
63	Tow.	12	450	Bouker Contracting Co. (N. J.)	New York, N. Y.	17 State Street.
64	Frt.	35	3,000	Oceanic & Oriental Navigation Co. (Del.)	San Francisco, Calif.	215 Market Street.
65	Tow.	11	450	Lehigh Valley Railroad Co. (Wash.)	New York, N. Y.	143 Liberty Street.
66	Frt.	43	\$2,500	Tampa Interocean S. S. Co. (Fla.)	New Orleans, La.	Whitney Building.
67	Frt.	41	\$2,500	U. S. Shipping Board	Philadelphia, Pa.	Bourse Building.
68	Frt.	33	\$2,500	South Atlantic S. S. Co. (Del.)	Savannah, Ga.	7 West Tenth Street, Wilmington, Del.
69	Frt.	45	\$2,500	U. S. Shipping Board	Portland, Oreg.	514 Spalding Building.
70	Frt.	44	\$2,500	do	do	Do.
71	Frt.	44	\$3,260	do	Philadelphia, Pa.	Bourse Building.
72	Frt.	41	1,500	do	Norfolk, Va.	Army Base.
73	Frt.	36	2,800	Pacific Argentine Brazil Line (Del.)	San Francisco, Calif.	215 Market Street.
74	Frt.	39	3,000	Atlantic Transport Co. of West Va. (W. Va.)	New York, N. Y.	1 Broadway.

Merchant Vessels

Line No.	Service	Crew	Horse-power	Name of owner	Home port	Address of owner
1	Frt.	44	2,000	Malsah S. S. Co. (Del.)	New York, N. Y.	11 Broadway.
2	Frt.	36	3,500	U. S. Shipping Board	Los Angeles, Calif.	
3	Frt.	42	1,860	Baltimore Insular Line Co. (N. J.)	Baltimore, Md.	Citizens National Bank Building.
4	Frt.	35	2,800	Oceanic & Oriental Navigation Co. (Del.)	San Francisco, Calif.	215 Market Street.
5	Frt.	30	1,650	American Sugar Transit Corporation (Del.)	New York, N. Y.	117 Wall Street.
6	Frt.	33	2,800	U. S. Shipping Board	Los Angeles, Calif.	
7	Tow.	20	800	W. G. Coyle & Co. (La.)	New Orleans, La.	Pere Marquette Building.
8	Frt.	37	1,500	Charles Nelson Co. (Calif.)	San Francisco, Calif.	230 California Street.
9	Frt.	33	1,500	Lykes Bros. Steamship Co. (La.)	Galveston, Tex.	U. S. National Bank Building.
10	Frt.	21	1,500	Philadelphia & Norfolk S. S. Co. (Del.)	Wilmington, Del.	Tenth and Market Streets.
11	Frt.	33	2,500	South Atlantic S. S. Co. (Del.)	Savannah, Ga.	7 West Tenth Street, Wilmington, Del.
12	Frt.	42	2,500	U. S. Shipping Board	New York, N. Y.	45 Broadway.
13	Frt.	46	2,800	do.	Portland, Oreg.	514 Spalding Building.
14	Tnk.	33	3,100	Standard Shipping Co. (Del.)	Wilmington, Del.	7 West Tenth Street.
15	Frt.	47	2,800	Tacoma Oriental S. S. Co. (Nev.)	Tacoma, Wash.	Washington Building.
16	Frt.	54	2,500	U. S. Shipping Board	Newark, N. J.	
17	Frt.	39	2,500	do.	do.	
18	Tow.	9	400	Erie R. R. Co. (N. Y.)	New York, N. Y.	50 Church Street.
19	Tnk.	33	2,400	Malston Co. (Del.)	Wilmington, Del.	Care of U. S. Corporation, The Green.
20	Frt.	9		Bermudez Co. (N. J.)	Philadelphia, Pa.	1600 Arch Street.
21	Frt.	35	2,200	U. S. Shipping Board	do.	Bourse Building.
22	Frt.	50	2,500	do.	New York, N. Y.	45 Broadway.
23	Frt.	39	2,300	Grace S. S. Co. (Del.)	Wilmington, Del.	Du Pont Building.
24	Frt.	41	2,500	U. S. Shipping Board	Seattle, Wash.	841 Railroad Avenue South.
25	Tow.	15	750	Erie Basin Towing & Hoisting Co. (N. Y.)	New York, N. Y.	25 Broadway.
26	Frt.	46	2,500	U. S. Shipping Board	Portland, Oreg.	514 Spalding Building.
27	Frt.	4		Southern Transportation Co. (N. J.)	Philadelphia, Pa.	Commercial Trust Building.
28	Cod.	30	550	Ocean Trawling Co. (Mass.)	Boston, Mass.	84 State Street.
29	Frt.	8		Lewis K. Thurlow	do.	131 State Street.
30	Frt.	44	2,500	U. S. Shipping Board	New York, N. Y.	45 Broadway.
31	Frt.	34	2,800	do.	Seattle, Wash.	841 Railroad Avenue South.
32	Tnk.	33	2,800	Union Oil Co. of California (Calif.)	Los Angeles, Calif.	Union Oil Building.
33	Frt.	34	2,800	Pacific Atlantic S. S. Co. (Del.)	Portland, Oreg.	Portland Building.
34	Frt.	8		Ernest L. Wasson	Calais, Me.	26 Lincoln Street.
35	Frt.	38	2,500	Williams S. S. Corporation (Del.)	New York, N. Y.	8 Bridge Street.
36	Tnk.	36	2,800	Vacuum Oil Co. (N. Y.)	do.	61 Broadway.
37	Frt.	43	3,140	American Scantilo Line (Del.)	do.	5 Broadway.
38	Tow.	12	750	Tug Alice M. Moran (N. Y.)	do.	17 Battery Place.
39	Tow.	12	750	John E. Moore Co. (N. Y.)	do.	17 State Street.
40	Tow.	18	850	Southern Transportation Co. (N. J.)	Philadelphia, Pa.	Commercial Trust Building.
41	Tow.	18	850	Steam tug O'Brien	New York, N. Y.	233 Broadway.
42	Tow.	22	800	Barwick (N. J.)	do.	11 Moore Street.
43	Frt.	28	1,500	Newtex S. S. Corporation (Del.)	do.	40 Rector Street.
44	Tnk.	36	2,600	Baldhill S. S. Co. (Del.)	Philadelphia, Pa.	280 South Broad Street.
45	Frt.	38	1,900	Lykes Bros. S. S. Co. (La.)	Houston, Tex.	Cotton Exchange Building.
46	Frt.	8		Beacon Navigation Corporation (N. Y.)	New York, N. Y.	24 Stone Street.
47	Frt.	33	1,500	Mallory Steamship Co. (Me.)	New York, N. Y.	Pier 36, North River.
48	Frt.	41	1,500	Clyde S. S. Co. (Me.)	do.	Do.
49	Frt.	43	3,500	U. S. Shipping Board	Philadelphia, Pa.	Bourse Building.
50	Frt.	46	2,800	Tacoma Oriental S. S. Co. (Nev.)	Tacoma, Wash.	Washington Building.
51	Frt.	27	1,500	Charles Nelson Co. (Calif.)	San Francisco, Calif.	230 California Street.
52	Frt.	33	1,500	Swayne & Hoyt (Ltd.) (Nev.)	do.	240 Front Street.
53	Frt.	37	1,500	do.	do.	Do.
54	Frt.	41	2,800	U. S. Shipping Board	Seattle, Wash.	841 Railroad Avenue South.
55	Frt.	30	1,500	Charles R. McCormick Lumber Co. (Del.)	San Francisco, Calif.	215 Market Street.
56	Frt.	9		W. B. Vane	Baltimore, Md.	604 East Pratt Street.
57	Tow.	14	650	Arundel Corporation (Md.)	do.	Pier 2, East Pratt Street.
58	Frt.	43	2,500	Export Steamship Corporation (N. Y.)	New York, N. Y.	25 Broadway.
59	Tnk.	37	2,800	Sun Oil Co. (N. J.)	Philadelphia, Pa.	1608 Walnut Street.
60	Frt.	44	2,500	U. S. Shipping Board	Portland, Oreg.	514 Spalding Building.
61	Frt.	43	2,500	do.	do.	Do.
62	Frt.	46	2,500	do.	do.	Do.
63	Tow.	12	450	Daniel F. McAllister	New York, N. Y.	24 State Street.
64	Tow.	12	450	Tug Eugene F. Moran (N. Y.)	do.	17 Battery Place.
65	Frt.	28	1,600	Colombian S. S. Co. (Del.)	do.	Do.
66	Frt.	46	2,500	U. S. Shipping Board	Portland, Oreg.	514 Spalding Building.
67	Frt.	45	2,800	do.	San Francisco, Calif.	369 Pine Street.
68	Tow.	22	850	Southern Transportation Co. (N. J.)	Philadelphia, Pa.	Commercial Trust Building.
69	Frt.	8		Kenton Shipping Co. (Fla.)	Jacksonville, Fla.	Law Exchange Building.
70	Frt.	34	1,765	Porto Rico American Steamship Co. (Del.)	Wilmington, Del.	Dover, Del.
71	Tnk.	38	2,600	Associated Oil Co. (Calif.)	San Francisco, Calif.	79 New Montgomery Street.
72	Tnk.	33	2,800	Texas Co. (Del.)	Wilmington, Del.	7 West Tenth Street.
73	Frt.	43	2,800	U. S. Shipping Board	Seattle, Wash.	841 Railroad Avenue South.

Merchant Vessels

Line No.	Official No.	Signal letters	Rig	Name of vessel	Tonnage		Dimensions			When built	Where built
					Gross	Net	Length	Breadth	Depth		
							Feet	Feet	Feet		
1	218987	LTOR	Ol. s.	Mariner.....	309	152	141.1	24.8	13.0	1919	Essex, Mass.....
2	218988	LTCS	St. s.	BELLEMINA.....	6,085	3,751	395.5	55.0	31.4	1919	Kearny, N. J.....
3	218990	LTOW	St. s.	GOLDEN FLEECE.....	5,630	3,495	410.3	54.2	27.7	1919	Seattle, Wash.....
4	218991	LTDB	St. s.	EXPRESS.....	4,969	3,037	390.0	54.2	27.6	1919	Hog Island, Pa.....
5	219001	LTDC	Sch.	Newport.....	1,321	1,193	229.3	37.9	18.8	1919	Sandy Point, Me.....
6	219004	LTDH	Sch.	Anastasia.....	1,313	1,212	228.1	37.0	19.3	1919	Jacksonville, Fla.....
7	219006	LTDK	St. s.	BELLHAVEN.....	6,098	3,760	395.5	55.0	31.4	1919	Kearny, N. J.....
8	219007	LTDN	St. s.	ANACONDA.....	6,093	3,757	395.5	55.0	31.4	1919	do.....
9	219008	LTDN	St. s.	DILLWYN.....	6,913	4,262	435.0	56.0	32.0	1919	Alameda, Calif.....
10	219009	LTFD	St. s.	BANGU.....	4,782	3,016	380.5	53.1	27.0	1919	Tacoma, Wash.....
11	219011	LTDQ	St. s.	AUDITOR.....	5,603	3,383	400.7	54.2	30.4	1919	Harriman, Pa.....
12	219012	LTDK	St. s.	DEAN EMERY.....	6,664	4,148	429.3	59.2	31.4	1919	Chester, Pa.....
13	219019	LTFB	St. s.	LAKE ELLITHORPE.....	2,074	1,658	253.4	43.8	26.0	1919	Ecorse, Mich.....
14	219022	LTFC	St. s.	CHEPADOA.....	6,035	4,475	402.4	53.1	32.0	1919	Seattle, Wash.....
15	219030	LTFG	St. s.	COCKAPONSET.....	5,995	4,443	402.5	53.0	32.0	1919	Baypoint, Calif.....
16	219031	LTFH	St. s.	MUNLOYAL.....	2,674	1,658	253.4	43.8	26.0	1919	Ecorse, Mich.....
17	219032	LTFI	St. s.	COMMERCIAL ORLEANIAN.....	2,674	1,658	253.4	43.8	26.0	1919	do.....
18	219034	LTFK	St. s.	W. B. STOREY.....	418	196	142.0	27.7	14.8	1919	Elizabeth, N. J.....
19	219035	LTFM	St. s.	BASCOBEL.....	418	196	142.0	27.7	14.8	1919	do.....
20	219036	LTFN	St. s.	BENSALEM.....	5,513	3,389	400.7	54.2	30.4	1919	Harriman, Pa.....
21	219032	LTGH	Ol. s.	YOMACHICHI.....	5,868	3,673	401.9	54.2	31.3	1919	Tampa, Fla.....
22	219053	LTGJ	St. s.	NOCKUM.....	6,024	4,291	402.6	53.0	32.0	1919	Oakland, Calif.....
23	219059	LTGP	Sch.	Whitehead.....	1,253	1,137	230.0	37.9	18.8	1919	Rockland, Me.....
24	219060	LTGQ	St. s.	WEST IRA.....	5,702	3,580	410.5	54.2	29.2	1919	Seattle, Wash.....
25	219061	LTGR	St. s.	Storm King.....	445	103	140.3	29.6	14.3	1919	Rolph, Calif.....
26	219062	LTGS	St. s.	BRAVE COEUR.....	6,458	4,710	402.6	54.8	32.1	1919	Seattle, Wash.....
27	219063	LTGV	St. s.	HADNOT.....	6,258	3,856	416.9	56.2	31.0	1919	Quincy, Mass.....
28	219066	LTHO	St. s.	IRVINGTON.....	5,584	3,447	400.5	54.2	30.4	1919	Newburgh, N. Y.....
29	219067	LTHD	St. s.	FAIRPORT.....	2,600	1,612	251.0	43.6	26.1	1919	Wyandotte, Mich.....
30	219068	LTHF	St. s.	LAKE FLATONIA.....	2,600	1,610	251.0	43.6	26.2	1919	Duluth, Minn.....
31	219077	LTHN	St. s.	EXAMINER.....	4,969	3,037	390.0	54.2	27.6	1919	Hog Island, Pa.....
32	219079	LTHP	St. s.	Mary T. Tracy.....	177	30	95.5	24.7	12.2	1919	Sturgeon Bay, Wis.....
33	219080	LTHQ	St. s.	MONTANA.....	7,771	4,829	419.5	56.5	30.2	1919	Camden, N. J.....
34	219089	LTHR	Ol. s.	SILVEROAK.....	3,447	2,160	333.8	48.0	24.9	1919	Jacksonville, Fla.....
35	219090	LTHS	St. s.	WYOMING.....	2,689	1,667	253.4	43.8	26.2	1919	Manitowoc, Wis.....
36	219098	LTHW	St. s.	HANOVER.....	5,816	3,567	434.3	57.7	27.2	1919	Chester, Pa.....
37	219101	LTJC	St. s.	LAKE FIGART.....	2,559	1,586	251.0	43.6	25.8	1919	Toledo, Ohio.....
38	219102	LTJD	St. s.	DALZELLIDO.....	176	29	95.5	24.7	12.2	1919	Manitowoc, Wis.....
39	219103	LTJE	St. s.	CRIPPLE CREEK.....	6,320	4,668	402.6	54.8	32.1	1919	Seattle, Wash.....
40	219110	LTJH	St. s.	QUAYAQUIL.....	2,592	1,613	251.0	43.6	26.1	1919	Lorain, Ohio.....
41	219112	LTJM	St. s.	LAKE FITCH.....	2,713	1,679	253.4	43.8	26.0	1919	Superior, Wis.....
42	219115	LTJN	St. s.	LAKE FIGHTING.....	2,559	1,586	251.0	43.6	25.8	1919	Toledo, Ohio.....
43	219116	LTJP	St. s.	CHICKASAW.....	4,948	3,023	390.0	54.2	27.6	1919	Hog Island, Pa.....
44	219117	LTJQ	St. s.	MAOMERIC.....	5,172	3,169	390.0	54.2	27.6	1919	do.....
45	219118	LTJR	St. s.	HAMPTON ROADS.....	2,689	1,667	253.4	43.8	20.2	1919	Manitowoc, Wis.....
46	219120	LTJV	St. s.	LAKE GALEWOOD.....	2,689	1,667	253.4	43.8	26.2	1919	do.....
47	219121	LTJW	St. s.	LAKE GAITHER.....	2,689	1,667	253.4	43.8	26.2	1919	do.....
48	219128	LTKB	St. s.	John A. Meseck.....	176	29	95.5	24.7	12.2	1919	do.....
49	219131	LTKF	Bkn.	Forest Pride.....	1,600	1,424	241.5	44.0	19.2	1919	Aberdeen, Wash.....
50	219134	LTKH	St. s.	DEFACTO.....	4,800	2,999	386.8	52.2	27.4	1919	Arlington, N. Y.....
51	219138	LTKM	St. s.	BELLEROSE.....	6,517	4,045	395.5	55.0	31.4	1919	Kearny, N. J.....
52	219139	LTKN	St. s.	BELLEPLINE.....	6,049	3,767	395.5	55.0	31.4	1919	do.....
53	219141	LTKP	St. s.	BERMUDA.....	426	200	142.0	27.7	14.8	1919	New York, N. Y.....
54	219142	LTKQ	St. s.	BAYMEAD.....	426	200	142.0	27.7	14.8	1919	do.....
55	219143	LTKR	St. s.	MAOI.....	429	91	141.5	27.7	14.8	1919	Green Bay, Wis.....
56	219144	LTKS	St. s.	Geo. W. Stevens.....	177	30	95.5	24.7	12.2	1919	Sturgeon Bay, Wis.....
57	219145	LTKV	St. s.	Claremont.....	177	30	95.5	24.7	12.2	1919	do.....
58	219147	LTKB	St. s.	Federal No. 2.....	176	29	95.5	24.7	12.2	1919	Green Bay, Wis.....
59	219155	LTKO	St. s.	DANIEL WEBSTER.....	8,289	6,147	439.6	60.2	35.7	1919	Gloucester City, N. J.....
60	219157	LTKJ	St. s.	GOLDEN HORN.....	6,367	4,011	402.6	54.8	32.1	1919	Seattle, Wash.....
61	219159	LTKN	St. s.	DORA.....	5,036	3,076	390.0	54.2	27.6	1919	Hog Island, Pa.....
62	219167	LTKP	St. s.	SAN DIEGO.....	4,994	3,068	376.4	52.3	27.0	1919	Sparrows Point, Md.....
63	219168	LTKQ	St. s.	MIST.....	299	129	125.2	23.6	12.9	1919	Levis, Quebec.....
64	219173	LTKS	St. s.	RUTH LYKES.....	2,637	1,619	251.0	43.6	26.1	1919	Chicago, Ill.....
65	219174	LTKV	St. s.	IRENE.....	3,482	2,112	328.0	46.2	22.9	1919	Wilmington, Del.....
66	219175	LTKW	St. s.	KALEEN.....	427	187	142.0	27.6	14.8	1919	Superior, Wis.....
67	219176	LTKB	St. s.	MONTROSE.....	427	187	142.0	27.6	14.8	1919	do.....

Merchant Vessels

61

Line No.	Service	Crew	Horse-power	Name of owner	Home port	Address of owner
1	Frtn.	20	6480	Massachusetts Trawling Co. (Mass.)	Boston, Mass.	22 New Fish Pier.
2	Frtn.	54	2,500	U. S. Shipping Board	Newark, N. J.	
3	Frtn.	32	2,800	Oceanic & Oriental Navigation Co. (Del.)	San Francisco, Calif.	215 Market Street.
4	Frtn.	36	2,500	Export Steamship Corporation (N. Y.)	New York, N. Y.	25 Broadway.
5	Frtn.	4		Southern Transportation Co. (N. J.)	Philadelphia, Pa.	Commercial Trust Building.
6	Frtn.	5		do.	do.	Do.
7	Frtn.	54	2,500	U. S. Shipping Board	Newark, N. J.	
8	Frtn.	42	2,500	do.	do.	
9	Tnk.	34	3,100	Malston Co. (Del.)	Wilmington, Del.	Care U. S. Corporation, the Green, Dover, Del.
10	Frtn.	46	2,500	U. S. Shipping Board	New York, N. Y.	
11	Frtn.	45	3,000	do.	Philadelphia, Pa.	Bourse Building.
12	Tnk.	42	2,800	Pan American Petroleum & Transport Co. (Del.)	Los Angeles, Calif.	714 West Tenth Street.
13	Frtn.	27	1,200	Newtex S. S. Corporation (Del.)	New York, N. Y.	40 Rector Street.
14	Frtn.	44	2,800	U. S. Shipping Board	Seattle, Wash.	841 Railroad Avenue South.
15	Frtn.	48	2,800	do.	San Francisco, Calif.	369 Pine Street.
16	Frtn.	27	1,500	Munson Steamship Line (N. Y.)	New York, N. Y.	67 Wall Street.
17	Frtn.	27	1,500	Mooremack Gulf Lines (Del.)	do.	5 Broadway.
18	Tow.	5	800	Atchison, Topeka & Santa Fe R. R. Co. (Kans.)	San Francisco, Calif.	114 Sansome Street.
19	Tow.	20	800	Tennessee Coal, Iron & R. R. Co. (Tenn.)	Mobile, Ala.	Brown Marx Building.
20	Frtn.	45	3,000	U. S. Shipping Board	Philadelphia, Pa.	Bourse Building.
21	Frtn.	46	2,800	do.	Tampa, Fla.	
22	Ref.	40	2,800	do.	San Francisco, Calif.	369 Pine Street.
23	Frtn.	3		Staples Coal Co. (Mass.)	Fall River, Mass.	404 Davol Street.
24	Frtn.	34	2,500	Pacific Argentine Brazil Line (Del.)	San Francisco, Calif.	215 Market Street.
25	Tow.	18	900	C. E. Baen	do.	1 Sansome Street.
26	Frtn.	45	2,800	U. S. Shipping Board	Seattle, Wash.	841 Railroad Avenue South.
27	Tnk.	27	2,800	Citizens Service Transportation Co. (Del.)	New York, N. Y.	60 Wall Street.
28	Frtn.	53	3,000	U. S. Shipping Board	do.	45 Broadway.
29	Frtn.	32	1,200	Mobile Miami & Gulf Steamship Co. (Ala.)	Mobile, Ala.	Merchants National Bank Building.
30	Frtn.	35	1,500	Newtex S. S. Corporation (Del.)	New York, N. Y.	40 Rector Street.
31	Frtn.	36	2,500	Export Steamship Corporation (N. Y.)	do.	25 Broadway.
32	Tow.	12	750	Mary T. Tracy	do.	1 Broadway.
33	Frtn.	40	3,640	Atlantic Transport Co. (W. Va.)	do.	Do.
34	Frtn.	40	2,000	Clogg Ship Owning Corporation (N. Y.)	do.	44 Beaver Street.
35	Frtn.	41	1,500	Merchants & Miners Transportation Co. (Md.)	Baltimore, Md.	112 South Gay Street.
36	Frtn.	47	2,800	U. S. Shipping Board	Philadelphia, Pa.	Bourse Building.
37	Frtn.	24	1,500	do.	Norfolk, Va.	Army Base.
38	Tow.	8	450	Fred B. Daizell	New York, N. Y.	24 State Street.
39	Frtn.	42	2,500	U. S. Shipping Board	Seattle, Wash.	841 Railroad Avenue South.
40	Frtn.	30	1,500	Panama Railroad Co. (N. Y.)	New York, N. Y.	24 State Street.
41	Frtn.	33	1,500	U. S. Shipping Board	do.	45 Broadway.
42	Frtn.	24	1,400	do.	Toledo, Ohio.	
43	Frtn.	26	3,140	American Scantle Line (Del.)	New York, N. Y.	5 Broadway.
44	Frtn.	42	2,500	U. S. Shipping Board	Philadelphia, Pa.	Bourse Building.
45	Frtn.	35	1,500	Philadelphia & Norfolk S. S. Co. (Del.)	Wilmington, Del.	Tenth and Market Streets.
46	Frtn.	26	1,450	Robert C. Sudden	San Francisco, Calif.	120 Battery Street.
47	Frtn.	32	1,500	Newtex S. S. Corporation (Del.)	New York, N. Y.	40 Rector Street.
48	Tow.	6	450	Meseck Towing & Transportation Co. (N. J.)	do.	Pier 69, North River.
49	Frtn.	15		Grays Harbor Motorship Corporation (Wash.)	Seattle, Wash.	911 Securities Building.
50	Frtn.	24	2,500	American Sugar Transit Corporation (Del.)	New York, N. Y.	117 Wall Street.
51	Frtn.	54	2,500	U. S. Shipping Board	Newark, N. J.	
52	Frtn.	54	2,500	do.	do.	
53	Tow.	17	850	Southern Transportation Co. (N. J.)	Philadelphia, Pa.	Commercial Trust Building.
54	Tow.	21	850	Ford Motor Co. (Del.)	Detroit, Mich.	Care Ford Motor Co, Highland Park.
55	Tow.	18	800	Inter Island Steam Navigation Co. (Hawaii)	Honolulu, Hawaii	Fort and Merchant Streets.
56	Tow.	8	450	Chesapeake & Ohio Railway Co. (Va.)	Newport News, Va.	O. & O. Building.
57	Tow.	11	50	Lehigh Valley R. R. Co. of N. J. (N. J.)	New York, N. Y.	143 Liberty Street.
58	Tow.	11	450	Daniel F. McAllister	do.	24 State Street.
59	Frtn.	43	3,260	U. S. Shipping Board	Philadelphia, Pa.	Bourse Building.
60	Frtn.	35	2,800	Oceanic & Oriental Navigation Co. (Del.)	San Francisco, Calif.	215 Market Street.
61	Tnk.	24	2,500	Steamship Dora Corporation (N. Y.)	New York, N. Y.	100 East Forty-second Street.
62	Frtn.	32	2,600	Pacific Atlantic S. S. Co. (Del.)	Portland, Oreg.	Porter Building.
63	Cod.	20	500	Bay State Fishing Co. (Mass.)	Boston, Mass.	2 New Street, East Boston, Mass.
64	Frtn.	25	1,500	Lykes Bros., S. S. Co. (La.)	Galveston, Tex.	Ninth floor U. S. National Bank Building.
65	Frtn.	32	2,400	A. H. Bull S. S. Co. (N. J.)	New York, N. Y.	115 Broad Street.
66	Tow.	17	1,000	Southern Transportation Co. (N. J.)	Philadelphia, Pa.	Commercial Trust Building.
67	Tow.	21	850	Eastern Transportation Co. (Del.)	Wilmington, Del.	Ford Building.

Merchant Vessels

Line No.	Official No.	Signal letters	Rig	Name of vessel	Tonnage		Dimensions			When built	Where built
					Gross	Net	Length	Breadth	Depth		
					Feet	Feet	Feet				
1	219178	LTND	St. s.	ARYAN.....	6,494	4,024	416.8	56.1	32.7	1919	Bath, Me.....
2	219182	LTNH	St. s.	LAKE FAXON.....	2,592	1,613	251.0	43.6	26.1	1919	Lorain, Ohio.....
3	219183	LTNJ	St. s.	ELIZABETH RIVER.....	2,592	1,613	251.0	43.6	26.1	1919	do.....
4	219184	LTNK	St. s.	CLAVARACK.....	5,125	3,142	390.0	54.2	27.8	1919	Hog Island, Pa.....
5	219185	LTNM	Sch.	G. A. Kohler.....	1,462	1,365	212.2	40.0	21.2	1919	Wilmington, Del.....
6	219188	LTNR	St. s.	BUENAVENTURA.....	2,609	1,610	261.0	43.6	26.2	1919	Duluth, Minn.....
7	219196	LTPC	St. s.	CATHLAMET.....	5,869	3,635	410.5	54.2	29.2	1919	Seattle, Wash.....
8	219202	LTPH	St. s.	PALISADES.....	4,844	2,987	377.0	52.0	26.8	1919	Shooters Island, N. Y.....
9	219203	LTPJ	St. s.	CRANFORD.....	6,527	4,049	393.7	55.1	31.4	1919	Wilmington, N. C.....
10	219204	LTPK	St. s.	UPSHUR.....	2,637	1,619	251.0	43.6	26.1	1919	Chicago, Ill.....
11	219207	LTPN	St. s.	EFFINGHAM.....	6,421	4,677	402.6	54.8	32.1	1919	Seattle, Wash.....
12	219209	LTPR	St. s.	CAPAC.....	5,586	3,465	410.3	54.2	27.7	1919	do.....
13	219213	LTPV	St. s.	CUMBERLAND.....	2,598	1,615	251.0	43.6	26.1	1919	Cleveland, Ohio.....
14	219215	LTPW	St. s.	PENGUIN.....	377	183	139.4	25.2	13.2	1919	do.....
15	219216	LTPB	St. s.	LYCOMING.....	5,989	3,709	400.7	54.2	30.4	1919	Harriman, Pa.....
16	219217	LTPQ	Sch.	Velma L. Hamlin.....	1,091	986	200.0	38.8	19.3	1919	Harrington, Me.....
17	219221	LTPD	St. s.	HERMAN F. WHITON.....	5,557	3,430	406.8	54.2	27.7	1918	Portland, Oreg.....
18	219222	LTPF	St. s.	SCOTTSBURG.....	7,771	4,829	419.5	56.5	30.2	1919	Camden, N. J.....
19	219225	LTPG	St. s.	AFOUNDRIA.....	5,590	3,453	390.0	54.2	27.8	1919	Hog Island, Pa.....
20	219226	LTPH	St. s.	COAHOMA COUNTY.....	5,590	3,453	390.0	54.2	27.8	1919	do.....
21	219228	LTPK	St. s.	CITY OF HOUSTON.....	2,609	1,610	251.0	43.6	26.2	1919	Duluth, Minn.....
22	219229	LTPM	St. s.	ANTIETAM.....	6,972	4,293	435.6	56.2	31.7	1919	Sparrows Point, Md.....
23	219230	LTPN	St. s.	ASHLAND COUNTY.....	2,592	1,613	251.0	43.6	26.1	1919	Lorain, Ohio.....
24	219231	LTPQ	St. s.	HENRY COUNTY.....	2,592	1,613	251.0	43.6	26.1	1919	do.....
25	219235	LTPR	St. s.	EFFNA.....	6,378	4,009	402.6	54.8	32.1	1919	Seattle, Wash.....
26	219236	LTPS	St. s.	GOLDEN TIDE.....	6,076	3,729	401.4	53.2	31.9	1919	Vancouver, Wash.....
27	219241	LTRD	St. s.	CUTTYHUNK.....	3,545	2,174	324.0	46.2	25.0	1919	Newark, N. J.....
28	219247	LTRM	St. s.	FARGO.....	2,606	1,612	251.0	43.6	26.2	1919	Duluth, Minn.....
29	219248	LTRN	St. s.	CITY OF FORT WORTH.....	2,606	1,612	251.0	43.6	26.2	1919	do.....
30	219251	LTRS	St. s.	ANDREW JACKSON.....	7,746	4,926	439.6	60.2	33.7	1919	Gloucester City, N. J.....
31	219255	LTRW	St. s.	CITY OF PHILADELPHIA.....	2,674	1,663	253.4	43.7	26.2	1919	Ashtabula, Ohio.....
32	219257	LTBB	St. s.	NABESNA.....	2,451	1,511	251.0	43.6	25.8	1919	Toledo, Ohio.....
33	219258	LTSC	St. s.	DETROIT-WAYNE.....	2,606	1,612	251.0	43.6	26.1	1919	Wyandotte, Mich.....
34	219259	LTSD	St. s.	CITY OF ALTON.....	5,590	3,453	390.0	54.2	27.8	1919	Hog Island, Pa.....
35	219260	LTSE	St. s.	LAKE FERNALDA.....	2,595	1,613	251.0	43.6	26.1	1919	Cleveland, Ohio.....
36	219262	LTSH	St. s.	DANNEDAIKE.....	4,310	2,620	340.1	49.2	27.1	1919	Baltimore, Md.....
37	219265	LTSM	St. s.	MUNTROPIC.....	5,670	3,424	400.7	54.2	30.1	1919	Chester, Pa.....
38	219268	LTPS	St. s.	VERMAR.....	5,567	3,428	410.0	54.2	27.6	1919	Portland, Oreg.....
39	219269	LTSQ	St. s.	FLOMAR.....	5,551	3,422	410.0	54.2	27.6	1919	do.....
40	219274	LTSV	St. s.	BELLFLOWER.....	6,085	3,751	395.5	55.0	31.4	1919	Kearny, N. J.....
41	219275	LTSW	St. s.	KEARNY.....	6,096	3,759	395.5	55.0	31.4	1919	do.....
42	219277	LTVQ	St. s.	CITY OF DALLAS.....	2,559	1,586	251.0	43.6	25.8	1919	Toledo, Ohio.....
43	219278	LTVB	St. s.	EGLANTINE.....	6,325	3,972	402.6	54.8	32.1	1919	Seattle, Wash.....
44	219283	LTVH	St. s.	PORTMAR.....	5,550	3,418	409.8	54.2	27.7	1919	Portland, Oreg.....
45	219284	LTVJ	St. s.	LOSMAR.....	5,549	3,417	409.8	54.2	27.7	1919	do.....
46	219286	LTVK	Bkn.	H. W. Brown.....	2,352	2,190	282.0	45.9	22.4	1919	Orange, Tex.....
47	219287	LTVM	St. s.	HAGAN.....	6,373	3,934	416.9	56.2	31.0	1919	Quincy, Mass.....
48	219291	LTVN	St. s.	LAKE ELMONT.....	2,674	1,658	253.4	43.8	26.0	1919	Ecorse, Mich.....
49	219292	LTVP	St. s.	CASEY.....	5,017	3,094	390.0	54.2	27.8	1919	Hog Island, Pa.....
50	219293	LTVQ	St. s.	COLDBROOK.....	5,104	3,127	390.0	54.2	27.8	1919	do.....
51	219294	LTVR	St. s.	GEORGE C. GREER.....	426	200	142.0	27.7	14.8	1919	Port Jefferson, N. Y.....
52	219295	LTVS	St. s.	SATOCO.....	426	200	142.0	27.7	14.8	1919	do.....
53	219299	LTVQ	Bkn.	Marsala.....	2,422	2,173	284.3	45.4	22.4	1919	Pascagoula, Miss.....
54	219301	LTVB	St. s.	MCCREARY COUNTY.....	2,606	1,612	251.0	43.6	26.1	1919	Wyandotte, Mich.....
55	219302	LTVF	St. s.	FUELLOI.....	1,370	760	242.5	36.9	19.7	1919	Violet, La.....
56	219305	LTVH	St. s.	WEST IVIS.....	5,785	3,663	410.5	54.2	29.2	1919	Seattle, Wash.....
57	219306	LTVJ	St. s.	KINGFISHER.....	414	209	139.4	25.2	14.2	1919	Savannah, Ga.....
58	219307	LTVK	St. s.	EOREMONT.....	6,864	5,256	410.1	54.2	27.1	1919	Seattle, Wash.....
59	219317	LTVN	St. s.	CORINTO.....	1,973	1,161	261.1	40.0	19.5	1905	Bræmerhaven, Germany.....
60	219320	LTVR	St. s.	SAN CLEMENTE.....	5,493	3,428	410.0	54.4	27.2	1919	Los Angeles, Calif.....
61	219321	LTVS	St. s.	NIMUC.....	5,969	4,477	410.5	54.2	27.0	1919	Portsmouth, N. H.....
62	219322	LTVW	St. s.	ELIZABETH.....	3,482	2,112	328.0	46.2	22.9	1919	Wilmington, Del.....
63	219323	LTVB	St. s.	SUNDANCE.....	5,183	3,181	390.0	54.2	27.8	1919	Hog Island, Pa.....
64	219329	LVBK	St. s.	NOCCALULA.....	5,411	3,375	400.7	54.2	30.2	1919	Pensacola, Fla.....
65	219330	LVBG	Ol. S.	Cethana.....	2,341	1,777	262.5	46.3	21.8	1918	Olympia, Wash.....
66	219332	LVBH	St. s.	Dryden.....	5,816	3,567	434.3	57.7	27.2	1919	Chester, Pa.....
67	219335	LVBK	St. s.	JADDER.....	6,869	5,268	410.5	54.2	27.1	1919	Seattle, Wash.....
68	219338	LVBQ	Bkn.	Reine Marie Stewart.....	1,307	1,186	218.0	41.4	19.4	1919	Thomaston, Me.....
69	219351	LVBK	St. s.	BOGOTA.....	2,627	1,622	251.0	43.6	26.1	1919	Wyandotte, Mich.....
70	219353	LVBV	St. s.	BARRAZO.....	4,781	3,015	390.5	53.1	26.9	1919	Seattle, Wash.....
71	219355	LVCB	St. s.	MUNISTO.....	2,606	1,612	251.0	43.6	26.1	1919	Wyandotte, Mich.....
72	219356	LVCD	St. s.	WILDWOOD.....	5,064	3,107	390.0	54.2	27.8	1919	Hog Island, Pa.....
73	219357	LVCF	St. s.	CLIFFWOOD.....	5,104	3,127	390.0	54.2	27.8	1919	do.....
74	219360	LVCG	St. s.	WIDORON.....	414	206	139.4	25.2	14.2	1919	Savannah, Ga.....

Merchant Vessels

63

Line No.	Service	Crew	Horse-power	Name of owner	Home port	Address of owner
1	Tnk.	38	2,500	Texas Co. (Del.)	Wilmington, Del.	7 West Tenth Street.
2	Frt.	35	1,500	U. S. Shipping Board	New York, N. Y.	45 Broadway.
3	Frt.	25	1,500	Philadelphia & Norfolk Steamship Co. (Del.)	Wilmington, Del.	Tenth and Market Streets.
4	Frt.	43	2,500	Mississippi Shipping Co. (La.)	New Orleans, La.	Hibernia Bank Building.
5	Frt.	9		R. B. White	Baltimore, Md.	Stewart Building.
6	Frt.	35	1,500	Panama Railroad Co. (N. Y.)	New York, N. Y.	24 State Street.
7	Frt.	44	2,800	American-West African Line (N. Y.)	do.	17 Battery Place.
8	Frt.	50	2,500	U. S. Shipping Board	do.	45 Broadway.
9	Frt.	42	2,800	do.	Wilmington, N. C.	
10	Frt.	32	1,500	Merchants & Miners Transportation Co. (Md.)	Baltimore, Md.	112 South Gay Street.
11	Frt.	46	2,800	U. S. Shipping Board	Seattle, Wash.	841 Railroad Avenue South.
12	Frt.	36	2,800	Grace Steamship Co. (Del.)	New York, N. Y.	10 Hanover Square.
13	Frt.	34	1,500	Eastern Steamship Lines (Me.)	Portsmouth, N. H.	India-Wharf, Boston, Mass.
14	Cod.	21	500	Portland Trawling Co. (Me.)	Rockland, Me.	431 Main Street.
15	Frt.	45	3,000	U. S. Shipping Board	Philadelphia, Pa.	Bourse Building.
16	Frt.	8		E. Malcolm Stannard	New Haven, Conn.	Box 1257.
17	Frt.	37	3,500	Union Sulphur Co. (N. J.)	New York, N. Y.	33 Rector Street.
18	Frt.	42	3,400	U. S. Shipping Board	Philadelphia, Pa.	Bourse Building.
19	Frt.	43	2,500	do.	do.	Do.
20	Frt.	38	3,000	do.	do.	Do.
21	Frt.	27	1,500	Southern Steamship Co. (Del.)	do.	321 Commercial Trust Building.
22	Tnk.	39	2,600	Antietam Steamship Corporation (Del.)	do.	290 South Broad Street.
23	Frt.	27	1,500	U. S. Shipping Board	New York, N. Y.	45 Broadway.
24	Frt.	32	1,500	do.	Norfolk, Va.	Army Base.
25	Frt.	45	2,800	do.	Seattle, Wash.	841 Railroad Avenue South.
26	Frt.	32	2,800	Oceanic & Oriental Navigation Co. (Del.)	San Francisco, Calif.	215 Market Street.
27	Frt.	37	1,500	U. S. Shipping Board	Newark, N. J.	
28	Frt.	33	1,600	do.	New York, N. Y.	Do.
29	Frt.	33	1,500	Southern Steamship Co. (Del.)	Philadelphia, Pa.	321 Commercial Trust Building.
30	Frt.	28	3,280	U. S. Shipping Board	do.	Bourse Building.
31	Frt.	27	1,500	Southern Steamship Co. (Del.)	do.	321 Commercial Trust Building.
32	Frt.	28	2,500	Nabesna S. S. Co. (Oreg.)	Portland, Oreg.	Foot Irving Street.
33	Frt.	36	1,500	U. S. Shipping Board	New York, N. Y.	45 Broadway.
34	Frt.	43	2,500	do.	Philadelphia, Pa.	Bourse Building.
35	Frt.	32	1,500	do.	Cleveland, Ohio.	
36	Tnk.	30	1,800	Dannedalke Shipping Company (Del.)	Philadelphia, Pa.	260 South Broad Street.
37	Frt.	37	2,400	Munson S. S. Line (N. Y.)	New York, N. Y.	67 Wall Street.
38	Frt.	44	2,800	Calmar S. S. Corporation (Del.)	do.	25 Broadway.
39	Frt.	36	5,000	do.	do.	Do.
40	Frt.	54	2,800	U. S. Shipping Board	Newark, N. J.	
41	Frt.	47	2,500	do.	do.	
42	Frt.	27	1,500	Southern S. S. Co. (Del.)	Philadelphia, Pa.	321 Commercial Trust Building.
43	Frt.	33	3,000	U. S. Shipping Board	Seattle, Wash.	841 Railroad Avenue South.
44	Frt.	36	2,200	Calmar S. S. Corporation (Del.)	New York, N. Y.	25 Broadway.
45	Frt.	37	2,800	do.	do.	Do.
46	Frt.	12		Durham Navigation Corporation (Del.)	do.	501 Fifth Avenue.
47	Tnk.	34	2,600	Hagan S. S. Co. (Del.)	Philadelphia, Pa.	290 South Broad Street.
48	Frt.	42	1,400	U. S. Shipping Board	New York, N. Y.	45 Broadway.
49	Frt.	38	2,500	do.	Philadelphia, Pa.	Bourse Building.
50	Frt.	41	2,500	do.	do.	Do.
51	Tow.	19	950	Magnolia Petroleum Co. (Tex.)	Port Arthur, Tex.	Beaumont, Tex.
52	Tow.	17	1,000	Sabine Towing Co. (Tex.)	do.	Box 252.
53	Frt.	20		Durham Navigation Corporation (Del.)	New York, N. Y.	501 Fifth Avenue.
54	Frt.	36	1,500	U. S. Shipping Board	do.	45 Broadway.
55	Tnk.	20	750	Mexican Petroleum Corporation (Me.)	Los Angeles, Calif.	714 West Tenth Street.
56	Frt.	35	2,500	Pacific Argentine Brazil Line (Del.)	San Francisco, Calif.	215 Market Street.
57	Fsh.	23	100	Portland Trawling Co. (Me.)	New York, N. Y.	1 Fulton Fish Market.
58	Frt.	46	2,800	U. S. Shipping Board	Seattle, Wash.	841 Railroad Avenue South
59	Pas.	60	1,200	Panama Mail S. S. Co. (Del.)	San Francisco, Calif.	2 Pine Street.
60	Frt.	39	3,500	Pacific Atlantic S. S. Co. (Del.)	Portland, Oreg.	Porter Building.
61	Frt.	54	2,800	U. S. Shipping Board	Portsmouth, N. H.	
62	Frt.	32	2,400	A. H. Bull S. S. Co. (N. J.)	New York, N. Y.	40 West Street.
63	Frt.	33	2,500	South Atlantic S. S. Co. (Del.)	Savannah, Ga.	7 West Tenth Street, Wilmington, Del.
64	Frt.	45	3,000	U. S. Shipping Board	Pensacola, Fla.	
65	Frt.	28	1,000	Pacific Motorship Co. (Me.)	Tacoma, Wash.	Arthur Rust Building.
66	Frt.	41	2,800	U. S. Shipping Board	Philadelphia, Pa.	Bourse Building.
67	Frt.	46	2,800	do.	Seattle, Wash.	841 Railroad Avenue South.
68	Frt.	10		Richard O. Elliott	Rockland, Me.	Thomaston, Me.
69	Frt.	36	1,200	Colombian S. S. Co. (Del.)	New York, N. Y.	17 Battery Place.
70	Frt.	44	2,500	U. S. Shipping Board	Seattle, Wash.	841 Railroad Avenue South.
71	Frt.	29	1,500	Munson Steamship Line (N. Y.)	New York, N. Y.	67 Wall Street.
72	Frt.	33	2,500	South Atlantic S. S. Co. (Del.)	Savannah, Ga.	7 West Tenth Street, Wilmington, Del.
73	Frt.	43	3,140	American Scantic Line (Del.)	New York, N. Y.	5 Broadway.
74	Cod.	22	500	Portland Trawling Co. (Me.)	do.	1 Fulton Fish Market.

Merchant Vessels

Line No.	Official No.	Signal letters	Rtg	Name of vessel	Tonnage		Dimensions			When built	Where built
					Gross	Net	Length	Breadth	Depth		
					Feet			Feet			
1	219388	LVOJ	St. s.	MONROE.....	5, 628	3, 477	400.5	54.2	30.4	1919	Newburgh, N. Y.....
2	219389	LVCK	St. s.	Richard J. Barrett.....	176	29	95.5	24.7	12.2	1919	Green Bay, Wis.....
3	219390	LVCM	St. s.	Helen L. Tracy.....	176	29	95.5	24.7	12.2	1919	do.....
4	219393	LVCP	St. s.	NEW YORK.....	5, 570	3, 468	410.5	54.0	27.1	1919	South San Francisco, Calif.....
5	219394	LVCQ	St. s.	TRIMOUNTAIN.....	6, 385	3, 942	416.9	56.2	31.0	1919	Quincy, Mass.....
6	219396	LVOR	St. s.	MALACCA.....	7, 051	4, 261	431.0	59.2	31.4	1919	Baltimore, Md.....
7	219398	LVOS	St. s.	EXTAVIA.....	5, 091	3, 119	390.0	54.2	27.8	1919	Hog Island, Pa.....
8	219399	LVDB	Sc. b.	White Haven.....	1, 293	1, 217	228.0	37.8	19.1	1919	White Haven, Md.....
9	219404	LVDG	St. s.	LAKE TREBA.....	2, 606	1, 612	251.0	43.6	26.1	1919	Wyandotte, Mich.....
10	219406	LVDH	St. s.	LAKE ELSAH.....	2, 674	1, 663	253.4	43.8	26.2	1919	Ashabula, Ohio.....
11	219406	LVDJ	St. s.	JOHN ADAMS.....	7, 809	4, 999	439.6	60.2	33.7	1919	Gloucester City, N. J.....
12	219407	LVDK	St. s.	CHESTER VALLEY.....	5, 078	3, 110	390.0	54.2	27.8	1919	Hog Island, Pa.....
13	219408	LVDL	St. s.	KENOWIS.....	4, 963	3, 033	390.0	54.2	27.8	1919	do.....
14	219409	LVDN	Sc. b.	Madokin.....	1, 289	1, 213	228.0	37.7	19.1	1919	White Haven, Md.....
15	219411	LVDQ	St. s.	CURLEW.....	408	209	139.4	25.2	14.2	1919	Savannah, Ga.....
16	219414	LVD8	St. s.	SANDWICH.....	2, 606	1, 612	251.0	43.6	26.1	1919	Wyandotte, Mich.....
17	219415	LVDT	St. s.	TEAL.....	408	209	139.4	25.2	14.2	1919	Savannah, Ga.....
18	219416	LVDW	St. s.	GOLDEN PEAK.....	7, 031	4, 381	410.5	54.2	27.1	1919	Seattle, Wash.....
19	219418	LVFB	St. s.	HAGOOD.....	6, 866	4, 221	435.6	56.2	31.7	1919	Sparrows Point, Md.....
20	219420	LVFC	St. s.	MITCHELL.....	5, 510	3, 357	400.7	54.2	30.4	1919	Harriman, Pa.....
21	219421	LVFD	St. s.	WEST HASSAYAMPA.....	5, 757	3, 560	410.0	54.2	27.6	1919	Portland, Oreg.....
22	219423	LVFG	St. s.	SAN MARCOS.....	5, 758	3, 560	410.5	54.2	29.2	1919	Seattle, Wash.....
23	219401	LVFH	Ol. s.	WILCOX.....	5, 861	3, 653	401.9	54.2	31.3	1919	Tampa, Fla.....
24	219430	LVFN	St. s.	ALMERIA LYKES.....	2, 674	1, 658	253.4	43.8	26.0	1919	Ecorse, Mich.....
25	219434	LVFP	St. s.	WEST NERIS.....	5, 588	3, 483	410.5	54.3	27.2	1919	Los Angeles, Calif.....
26	219435	LVFQ	St. s.	ELEANOR CHRISTENSON.....	5, 411	3, 396	410.5	54.3	27.2	1919	Long Beach, Calif.....
27	219436	LVFR	St. s.	ROBIN HOOD.....	6, 887	4, 263	424.8	55.2	33.9	1919	Seattle, Wash.....
28	219443	LVFW	St. s.	SAN RAFAEL.....	5, 479	3, 423	410.0	54.4	27.2	1919	Los Angeles, Calif.....
29	219444	LVGB	St. s.	WILD GOOSE.....	414	209	139.4	25.2	14.2	1919	Savannah, Ga.....
30	219445	LVGC	St. s.	LAKE FENN.....	2, 592	1, 613	251.0	43.6	26.1	1919	Lorain, Ohio.....
31	219447	LVGF	St. s.	EXILONA.....	5, 989	3, 709	400.7	54.2	30.4	1920	Harriman, Pa.....
32	219453	LVGJ	St. s.	GULFTRADE.....	6, 776	4, 223	429.3	59.2	31.4	1920	Chester, Pa.....
33	219454	LVGN	St. s.	DELAWARE RIVER.....	2, 606	1, 612	251.0	43.6	26.1	1919	Wyandotte, Mich.....
34	219462	LVGT	St. s.	DILWORTH.....	7, 045	4, 351	435.0	56.0	32.0	1919	Alameda, Calif.....
35	219463	LVGW	St. s.	OAKSPRING.....	6, 059	3, 743	402.6	53.2	32.9	1919	Alexandria, Va.....
36	219471	LVHF	St. s.	LAKE FANDANGO.....	2, 606	1, 612	251.0	43.6	26.1	1919	Wyandotte, Mich.....
37	219473	LVHG	St. s.	ROBIN ADAIR.....	6, 895	4, 267	424.8	55.2	23.9	1919	Seattle, Wash.....
38	219474	LVHJ	St. s.	SAN GABRIEL.....	4, 821	2, 981	396.8	62.2	27.4	1919	Arlington, N. Y.....
39	219477	LVHN	St. s.	ABERCOS.....	6, 076	3, 729	401.4	53.2	31.9	1920	Vancouver, Wash.....
40	219481	LVHQ	St. s.	EXAMELIA.....	5, 081	3, 163	390.0	54.2	27.8	1920	Hog Island, Pa.....
41	219482	LVHR	St. s.	COLELEDA.....	4, 986	3, 048	390.0	54.2	27.8	1920	do.....
42	219483	LVHS	St. s.	Bear.....	181	32	95.5	24.7	12.2	1920	Sturgeon Bay, Wis.....
43	219484	LVHT	Sc. b.	Chenango.....	2, 150	2, 049	268.0	44.6	23.2	1919	Mariners Harbor, N. Y.....
44	219487	LVJB	St. s.	I. J. Merritt.....	794	396	163.0	35.0	18.3	1919	Tottenville, N. Y.....
45	219496	LVJD	St. s.	SUWIED.....	3, 249	1, 988	324.0	46.2	25.0	1919	Newark, N. J.....
46	219497	LVJE	St. s.	TASHMOO.....	3, 545	2, 174	324.0	46.2	25.0	1919	do.....
47	127731	LVJR	St. s.	E. G. CROSBY.....	1, 879	1, 010	247.7	40.3	21.7	1903	Toledo, Ohio.....
48	219509	LVJT	Bkn.	George U. Hind.....	1, 389	1, 224	231.4	43.5	18.6	1919	Rolph, Calif.....
49	219511	LVKB	St. s.	ROBIN GRAY.....	6, 896	4, 267	424.8	55.2	23.9	1920	Seattle, Wash.....
50	219512	LVKO	St. s.	ROANOKE.....	6, 425	3, 964	416.8	56.1	32.7	1920	Bath, Me.....
51	219513	LVKD	St. s.	STEELMAKER.....	6, 187	3, 821	395.5	55.0	31.4	1920	Kearny, N. J.....
52	219514	LVKF	St. s.	STEEL AGE.....	6, 187	3, 821	395.5	55.0	31.4	1920	do.....
53	219515	LVKG	St. s.	CITY OF OMAHA.....	6, 527	4, 049	393.7	55.1	31.4	1920	Wilmington, N. C.....
54	219516	LVKH	Sch.	Vigilant.....	1, 603	1, 439	241.9	44.4	19.0	1920	Hoquiam, Wash.....
55	219517	LVKJ	St. s.	ROCKPORT.....	5, 401	3, 364	400.7	54.2	30.2	1920	Pensacola, Fla.....
56	219518	LVKM	St. s.	TENAFLY.....	4, 754	2, 911	377.0	52.0	26.8	1920	Shooters Island, N. Y.....
57	219519	LVKN	St. s.	MANA.....	3, 283	1, 996	324.0	46.2	25.0	1919	Newark, N. J.....
58	219520	LVKP	Sch.	K. V. KRUSO.....	1, 728	1, 554	242.3	46.2	20.0	1920	North Bend, Oreg.....
59	219521	LVKQ	St. s.	POINT SAM PABLO.....	3, 280	2, 002	324.0	46.2	25.0	1920	Mobile, Ala.....
60	219522	LVKR	St. s.	NEVADA.....	5, 645	3, 617	410.5	54.3	27.2	1920	Los Angeles, Calif.....
61	219523	LVKS	St. s.	WEST HIRA.....	5, 372	3, 351	410.0	54.4	27.2	1919	do.....
62	219524	LVKT	St. s.	QUAKER CITY.....	4, 961	3, 032	390.0	54.2	27.8	1920	Hog Island, Pa.....
63	219527	LVKV	Ol. s.	GULF OF VENEZUELA.....	6, 629	4, 124	425.0	57.2	33.1	1919	Oakland, Calif.....
64	219539	LVMB	St. s.	CITY OF BERKELEY.....	6, 039	3, 746	402.6	53.0	32.0	1920	do.....
65	219540	LVMC	Ol. s.	Culburra.....	2, 353	1, 776	261.7	46.6	21.7	1918	Olympia, Wash.....
66	219543	LVM8	St. s.	GOLDEN WEST.....	5, 802	3, 639	410.3	54.2	27.7	1920	Seattle, Wash.....
67	219545	LVMJ	Sc. b.	PURE FUEL OIL.....	1, 163	1, 067	196.5	36.5	20.0	1919	Yonkers, N. Y.....
68	219546	LVMK	St. s.	COLLAMER.....	5, 112	3, 133	390.0	54.2	27.8	1920	Hog Island, Pa.....
69	219547	LVMN	St. s.	COLD HARBOR.....	5, 010	3, 065	390.0	54.2	27.8	1920	do.....
70	219550	LVMQ	St. s.	GOLDEN MOUNTAIN.....	6, 076	3, 729	401.4	53.2	31.9	1920	Vancouver, Wash.....
71	219551	LVMR	St. s.	GOLDEN WALL.....	6, 076	3, 729	401.4	53.2	31.9	1920	do.....
72	219556	LVM8	St. s.	Bess.....	223	106	106.6	25.8	11.5	1920	New London, Conn.....
73	219565	LVMW	St. s.	Geo. N. Barrett.....	179	30	95.5	24.7	12.2	1920	Sturgeon Bay, Wis.....
74	219567	LVNB	St. s.	BIBOCO.....	4, 794	3, 023	379.9	53.1	27.0	1920	Tacoma, Wash.....
75	219569	LVND	St. s.	ROBIN GOODFELLOW.....	6, 885	4, 260	424.8	56.2	23.9	1920	Seattle, Wash.....

Merchant Vessels

Line No.	Serv-ice	Crew	Horse-power	Name of owner	Home port	Address of owner
1	Frt.	58	\$3,000	U. S. Shipping Board.....	New York (N. Y.)....	45 Broadway.
2	Tow.	7	450	Edward E. Barrett.....	do.....	290 Riverside Drive.
3	Tow.	13	400	Mary T. Tracy.....	do.....	218 Eighth Avenue.
4	Frt.	44	2,800	States S. S. Co. (Nev.).....	Portland, Oreg.....	810 Porter Building.
5	Tnk.	35	2,600	Trimountain S. S. Corporation (Del.).....	Wilmington, Del.....	7 West Tenth Street.
6	Tnk.	33	\$2,750	Malaca S. S. Co. (Del.).....	do.....	Dover, Del.
7	Frt.	41	\$2,500	Export Steamship Corporation (N. Y.).....	New York, N. Y.....	25 Broadway.
8	Frt.	5		Southern Transportation Co. (N. J.).....	Philadelphia, Pa.....	Commercial Trust Building.
9	Frt.	28	1,500	Lake Treba Transportation Co. (A.A.).....	Mobile, Ala.....	7 St. Michael Street.
10	Frt.	35	1,500	U. S. Shipping Board.....	New York, N. Y.....	45 Broadway.
11	Frt.	48	\$3,260	do.....	Philadelphia, Pa.....	Bourse Building.
12	Frt.	40	\$2,500	do.....	do.....	Do.
13	Frt.	43	\$2,500	do.....	do.....	Do.
14	Frt.	5		Southern Transportation Co. (N. J.).....	do.....	Commercial Trust Building.
15	Cod.	20	500	Portland Trawling Co. (Me.).....	New York, N. Y.....	1 Fulton Fish Market.
16	Frt.	28	1,000	Eastern Steamship Lines (Me.).....	Portsmouth, N. H.....	India Wharf, Boston, Mass.
17	Cod.	21	500	Portland Trawling Co. (Me.).....	New York, N. Y.....	1 Fulton Fish Market.
18	Frt.	36	2,800	Oceanic & Oriental Navigation Co. (Del.).....	San Francisco, Calif.....	215 Market Street.
19	Tnk.	38	3,000	Cities Service Transportation Co. (Del.).....	New York, N. Y.....	60 Wall Street.
20	Frt.	46	\$3,000	U. S. Shipping Board.....	Philadelphia, Pa.....	Bourse Building.
21	Frt.	46	\$2,500	do.....	Portland, Oreg.....	514 Spalding Building.
22	Frt.	47	2,500	Pacific Atlantic S. S. Co. (Del.).....	do.....	Porter Building.
23	Frt.	35	2,800	U. S. Shipping Board.....	Tampa, Fla.....	
24	Frt.	28	1,500	Lykes Bros. S. S. Co. (La.).....	Galveston, Tex.....	U. S. National Bank Building.
25	Frt.	45	2,800	Mississippi Shipping Co. (La.).....	New Orleans, La.....	Hibernia Building.
26	Frt.	35	2,800	Sudden & Christenson (Calif.).....	San Francisco, Calif.....	310 Sansome Street.
27	Frt.	36	\$3,000	Seas Shipping Co. (N. Y.).....	New York, N. Y.....	39 Cortlandt Street.
28	Frt.	36	3,500	Pacific Atlantic S. S. Co. (Del.).....	Los Angeles, Calif.....	Portland, Oreg., Porter Building.
29	Cod.	22	550	Portland Trawling Co. (Me.).....	New York, N. Y.....	1 Fulton Fish Market.
30	Frt.	35	1,500	U. S. Shipping Board.....	do.....	45 Broadway.
31	Frt.	42	\$3,000	Export S. S. Corporation (N. Y.).....	do.....	25 Broadway.
32	Tnk.	40	2,800	Gulf Refining Co. (Tex.).....	Port Arthur, Tex.....	Dock 29.
33	Frt.	21	1,500	Philadelphia & Norfolk S. S. Co. (Del.).....	Wilmington, Del.....	Tenth and Market Streets.
34	Tnk.	35	3,100	Dilworth S. S. Co. (Del.).....	Philadelphia, Pa.....	260 South Broad Street.
35	Frt.	36	2,800	U. S. Shipping Board.....	New York, N. Y.....	45 Broadway.
36	Frt.	36	1,500	do.....	Norfolk, Va.....	Army Base.
37	Frt.	36	\$3,000	Seas Shipping Co. (N. Y.).....	New York, N. Y.....	39 Cortlandt Street.
38	Frt.	36	2,500	Pacific Atlantic S. S. Co. (Del.).....	Portland, Oreg.....	Porter Building.
39	Frt.	45	2,800	U. S. Shipping Board.....	do.....	514 Spalding Building.
40	Frt.	40	2,400	Export Steamship Corporation (N. Y.).....	New York, N. Y.....	25 Broadway.
41	Frt.	37	\$2,500	U. S. Shipping Board.....	Philadelphia, Pa.....	Bourse Building.
42	Tow.	11	450	Cornell Steamboat Co. (N. Y.).....	Albany, N. Y.....	22 Ferry Street.
43	Frt.	12		Southern Transportation Co. (N. J.).....	Philadelphia, Pa.....	Commercial Trust Building.
44	Wrk.	23	1,000	Merritt-Chapman Scott Corporation (Del.).....	New York, N. Y.....	17 Battery Place.
45	Frt.	37	2,500	Charles Nelson Co. (Calif.).....	San Francisco, Calif.....	230 California Street.
46	Frt.	33	\$1,600	do.....	do.....	Do.
47	Pas.	27	2,000	Wisconsin & Michigan Transportation Co. (Wis.).....	Milwaukee, Wis.....	54 West Water Street.
48	Frt.	17		C. E. Baen.....	San Francisco, Calif.....	1 Sansome Street.
49	Frt.	33	\$5,000	Seas Shipping Co. (N. Y.).....	New York, N. Y.....	39 Cortlandt Street.
50	Tnk.	36	3,500	Texas Co. (Del.).....	Wilmington, Del.....	7 West Tenth Street.
51	Frt.	54	\$2,800	Isthmian S. S. Co. (Del.).....	New York N. Y.....	50 Trinity Place.
52	Frt.	46	\$2,600	U. S. Shipping Board.....	do.....	45 Broadway.
53	Frt.	43	2,800	do.....	Wilmington, N. C.....	
54	Frt.	14		City Mill Co. (T. H.).....	Honolulu, T. H.....	918 Kekaulike Street.
55	Frt.	45	\$3,000	U. S. Shipping Board.....	Pensacola, Fla.....	
56	Frt.	37	2,500	do.....	New York, N. Y.....	45 Broadway.
57	Frt.	37	\$1,500	Matson Navigation Co. (Calif.).....	San Francisco, Calif.....	215 Market Street.
58	Frt.	14		John G. Mullen.....	Marshfield, Oreg.....	North Bend, Oreg.
59	Frt.	35	1,600	Swayne & Hoyt (Ltd.) (Nev.).....	San Francisco, Calif.....	240 Front Street.
60	Frt.	30	2,800	States S. S. Corporation (Nev.).....	Portland, Oreg.....	Porter Building.
61	Frt.	40	3,500	U. S. Shipping Board.....	Los Angeles, Calif.....	
62	Frt.	41	\$2,500	do.....	Philadelphia, Pa.....	Bourse Building.
63	Tnk.	37	\$2,800	Gulf Refining Co. (Tex.).....	Port Arthur, Tex.....	Dock 29.
64	Frt.	44	\$2,800	U. S. Shipping Board.....	San Francisco, Calif.....	369 Pine Street.
65	Frt.	27	\$1,000	Pacific Motorship Co. (Me.).....	Seattle, Wash.....	L. C. Smith Building.
66	Frt.	35	2,500	Oceanic and Oriental Navigation Co. (Del.).....	San Francisco, Calif.....	215 Market Street.
67	Tnk.	4		Sabins Towing Co. (Tex.).....	Port Arthur, Tex.....	Box 252.
68	Frt.	35	\$2,500	U. S. Shipping Board.....	Philadelphia, Pa.....	Bourse Building.
69	Frt.	25	\$2,500	do.....	do.....	Do.
70	Frt.	36	2,800	Oceanic & Oriental Navigation Co. (Del.).....	San Francisco, Calif.....	215 Market Street.
71	Frt.	36	2,800	do.....	do.....	Do.
72	Tow.	9	450	James P. McAllister.....	New York, N. Y.....	17 State Street.
73	Tow.	11	450	Edward E. Barrett.....	do.....	290 Riverside Drive.
74	Frt.	31	2,500	U. S. Shipping Board.....	Tacoma, Wash.....	
75	Frt.	36	\$3,000	Seas Shipping Co. (N. Y.).....	New York, N. Y.....	39 Cortlandt Street.

Merchant Vessels

Line No.	Official No.	Signal letters	Rig	Name of vessel	Tonnage		Dimensions			When built	Where built
					Gross	Net	Length	Breadth	Depth		
					Feet			Feet			
1	219571	LVNF	St. s.	CITY OF ALMA.....	5,530	3,401	400.7	54.2	30.4	1920	Harriman, Pa.....
2	219574	LVNJ	St. s.	SAGAMORE.....	2,592	1,613	251.0	43.6	25.1	1920	Lorain, Ohio.....
3	219575	LVNK	Ol. s.	TAMPA.....	5,959	3,703	401.9	54.2	31.3	1920	Tampa, Fla.....
4	219577	LVNM	Ol. s.	FADIA.....	245	108	131.6	25.0	13.4	1920	East Boothbay, Me.....
5	219581	LVNP	St. s.	HIGH.....	4,828	2,988	380.5	53.1	27.0	1920	Tacoma, Wash.....
6	219584	LVNR	St. s.	PLOW CITY.....	3,249	1,988	324.0	46.2	25.0	1920	Newark, N. J.....
7	219585	LVNS	St. s.	POINT ARENA.....	3,290	2,042	324.0	46.2	25.0	1920	do.....
8	219588	LVPB	St. s.	POINT REYES.....	3,286	2,030	324.0	46.2	25.0	1920	do.....
9	219593	LVPH	St. s.	SAN ANTONIO.....	2,689	1,667	253.4	43.8	26.2	1920	Manitowoc, Wis.....
10	219595	LVPJ	St. s.	Britannia.....	176	29	95.5	24.7	12.2	1920	do.....
11	219596	LVPK	St. s.	Margaret L. Meseck.....	176	29	95.5	24.7	12.2	1920	do.....
12	219597	LVPM	St. s.	EASTERN GUIDE.....	3,704	2,267	344.9	50.2	26.6	1919	Yokohama, Japan.....
13	219600	LVPN	St. s.	W. F. BURDELL.....	7,044	4,351	435.0	56.0	32.0	1920	Alameda, Calif.....
14	219601	LVPQ	St. s.	LAKE GIDDINGS.....	2,592	1,613	251.0	43.6	26.1	1920	Chicago, Ill.....
15	219607	LVPT	Ol. s.	MAZATLAN.....	967	589	164.3	34.1	17.8	1920	Long Beach, Calif.....
16	219614	LVPW	St. s.	CITY OF FLINT.....	4,963	3,033	390.0	54.2	27.8	1920	Hog Island, Pa.....
17	219615	LVQB	St. s.	COLDWATER.....	5,110	3,131	390.0	54.2	27.8	1920	do.....
18	219616	LVQC	St. s.	BRIDGETOWN.....	2,559	1,586	251.0	43.6	25.8	1920	Toledo, Ohio.....
19	219617	LVQD	St. s.	BRANT.....	414	209	139.4	25.2	14.2	1919	Savannah, Ga.....
20	219622	LVQH	St. s.	ARGON.....	6,952	4,271	435.6	56.2	31.7	1920	Sparrows Point, Md.....
21	219623	LVQJ	St. s.	HERON.....	411	206	139.4	25.2	14.2	1919	Savannah, Ga.....
22	219624	LVQK	St. s.	SAN ANSELMO.....	5,758	3,571	410.5	54.2	29.2	1920	Seattle, Wash.....
23	219627	LVQN	St. s.	IOWA.....	5,724	3,564	410.5	54.0	27.1	1920	South San Francisco, Calif.....
24	219628	LVQP	St. s.	GEORGIAN.....	5,855	3,588	434.3	57.7	27.2	1920	Chester, Pa.....
25	219632	LVQS	St. s.	AMERICAN PRESS.....	5,135	3,127	390.0	54.2	27.8	1920	Hog Island, Pa.....
26	219633	LVQT	St. s.	EXERMONT.....	4,969	3,037	390.0	54.2	27.8	1920	do.....
27	219635	LVRB	St. s.	Camel.....	179	30	95.5	24.7	12.2	1920	Sturgeon Bay, Wis.....
28	219636	LVRD	St. s.	REPUBLIC.....	5,056	3,700	391.8	51.3	28.8	1920	Wilmington, Del.....
29	219637	LVRD	St. s.	BETTERTON.....	7,198	4,382	431.0	59.2	33.4	1920	Baltimore, Md.....
30	219640	LVRD	St. s.	BELLINGHAM.....	5,940	3,729	410.0	54.4	27.2	1920	Los Angeles, Calif.....
31	219643	LVRG	St. s.	DAVENPORT.....	5,491	3,370	400.7	54.2	30.4	1920	Harriman, Pa.....
32	219644	LVRH	St. s.	COMMERCIAL ALABAMA.....	2,559	1,586	251.0	43.6	25.8	1920	Toledo, Ohio.....
33	219645	LVRJ	St. s.	Anne Hanly.....	1,343	756	235.0	43.0	17.7	1920	North Bend, Ore.....
34	219646	LVRK	St. s.	EASTERN MOON.....	5,716	4,271	384.2	51.2	25.6	1919	Kobe, Japan.....
35	219647	LVRM	St. s.	PERRY L. SMITHERS.....	4,653	2,981	360.1	51.2	25.9	1919	Uruga, Japan.....
36	219648	LVRN	St. s.	SAN LUCAS.....	6,588	4,156	416.1	55.7	32.0	1919	Osaka, Japan.....
37	219649	LVRP	St. s.	Hoboken.....	173	118	94.9	24.8	13.0	1920	West New Brighton, N. Y.....
38	219650	LVRQ	St. s.	New York.....	173	118	94.9	24.8	13.0	1920	do.....
39	219654	LVR8	St. s.	FALMOUTH.....	2,606	1,612	251.0	43.6	28.2	1920	Duluth, Minn.....
40	219655	LVRT	St. s.	TILLIE LYKES.....	2,606	1,612	251.0	43.6	26.2	1920	do.....
41	219656	LVRW	St. s.	LAKE FLORIS.....	2,606	1,612	251.0	43.6	26.2	1920	do.....
42	219657	LVS8	St. s.	VELMA LYKES.....	2,606	1,612	251.0	43.6	26.2	1920	do.....
43	219658	LVS0	St. s.	WEST NILUS.....	5,549	3,516	410.5	54.3	27.2	1920	Los Angeles, Calif.....
44	219659	LVS0	St. s.	HAITI.....	2,606	1,612	251.0	43.6	26.2	1920	Duluth, Minn.....
45	219661	LVS6	St. s.	Corode.....	2,916	1,726	267.8	49.8	25.6	1920	Portland, Ore.....
46	219662	LVS8	St. s.	STEEL VOYAGER.....	6,187	3,821	395.5	55.0	31.4	1920	Kearny, N. J.....
47	219667	LVSJ	St. s.	TERN.....	411	208	139.4	25.2	14.2	1919	Savannah, Ga.....
48	219679	LVS8	St. s.	PLOVER.....	411	208	139.4	25.2	14.2	1920	do.....
49	219681	LVSP	St. s.	SHELDRAKE.....	411	208	139.4	25.2	14.2	1920	do.....
50	219682	LVSQ	St. s.	WEST CAMPGAW.....	5,565	3,451	410.3	54.2	27.7	1920	Seattle, Wash.....
51	219683	LVS8	St. s.	EXBROOK.....	4,846	3,003	380.2	53.1	27.0	1920	Tacoma, Wash.....
52	219684	LVST	St. s.	WILLIAMS.....	6,617	4,161	415.1	55.7	32.0	1919	Osaka, Japan.....
53	219686	LVTB	St. s.	CLEARWATER.....	4,970	3,038	390.0	54.2	27.8	1920	Hog Island, Pa.....
54	219689	LVTD	St. s.	OAKMAN.....	6,061	3,759	402.6	53.2	32.0	1920	Alexandria, Va.....
55	219690	LVTF	Ol. s.	SEMINOLE.....	5,867	3,660	401.9	54.2	31.3	1920	Tampa, Fla.....
56	219694	LVTG	St. s.	LOON.....	409	169	139.4	25.2	14.3	1919	Savannah, Ga.....
57	219696	LVTH	St. s.	Whistler.....	188	127	94.2	24.6	13.0	1920	Camden, N. J.....
58	219701	LVTK	St. s.	COLORADO.....	2,689	1,667	253.4	43.8	26.2	1920	Manitowoc, Wis.....
59	219702	LVTM	St. s.	COMMERCIAL QUAKER.....	2,689	1,667	253.4	43.8	26.2	1920	do.....
60	219703	LVTN	St. s.	COMMERCIAL FLORIDIAN.....	2,689	1,667	253.4	43.8	26.2	1920	do.....
61	219711	LVTP	St. s.	SUMMERLEAF.....	6,141	3,796	400.7	54.2	30.1	1920	Chester, Pa.....
62	219712	LVTQ	St. s.	EXMOUTH.....	6,120	3,117	390.0	54.2	27.8	1920	Hog Island, Pa.....
63	219713	LVTR	St. s.	JOMAR.....	5,104	3,107	390.0	54.2	27.8	1920	do.....
64	219714	LVTS	St. s.	ARIZONAN.....	5,855	3,593	434.3	57.7	27.2	1920	Chester, Pa.....
65	219715	LVTW	St. s.	ELLENOR.....	3,482	2,112	328.0	46.2	22.9	1920	Wilmington, Del.....
66	219716	LVWB	St. s.	LILLIAN.....	3,482	2,112	328.0	46.2	22.9	1920	do.....
67	219717	LVWC	St. s.	WASHINGTON.....	326	185	147.2	20.1	12.0	1920	New Bern, N. C.....
68	219718	LVWD	St. s.	THE ANGELES.....	5,481	3,420	410.0	54.4	27.2	1920	Los Angeles, Calif.....
69	219722	LWFF	St. s.	H. T. DEBARDELEBEN.....	426	200	142.0	27.7	14.8	1920	New York, N. Y.....
70	219724	LVWH	St. s.	KERHONKSON.....	4,768	2,920	377.0	52.0	26.8	1920	Shooters Island, N. Y.....
71	219741	LWVK	St. s.	PETER HELMS.....	3,326	2,025	322.0	46.2	25.0	1920	Globe, Ala.....
72	219742	LWVM	St. s.	ETHAN ALLEN.....	7,621	4,831	439.6	60.2	33.7	1920	Manchester City, N. J.....
73	219743	LVWN	St. s.	COOT.....	409	169	139.4	25.2	14.3	1919	Savannah, Ga.....
74	219744	LWVP	St. s.	OSPREY.....	409	169	139.4	25.2	14.3	1919	do.....

Merchant Vessels

67

Line No.	Service	Crew	Horse-power	Name of owner	Home port	Address of owner
1	Frt.	39	2,500	Seas Shipping Co. (N. Y.)	Philadelphia, Pa.	Bourse Building.
2	Frt.	35	1,000	Eastern Steamship Lines (Me.)	Portsmouth, N. H.	India Wharf, Boston, Mass.
3	Frt.	33	2,900	U. S. Shipping Board	Tampa, Fla.	
4	Cod.	21	360	John Chisholm Vessels Co. (Mass.)	Gloucester, Mass.	35 Wharf Street.
5	Frt.	42	2,500	U. S. Shipping Board	Tacoma, Wash.	
6	Frt.	28	1,500	Charles Nelson Co. (Calif.)	San Francisco, Calif.	230 California Street.
7	Frt.	37	1,500	Swayne & Hoyt (Ltd.) (Nev.)	do.	240 Front Street.
8	Frt.	37	1,500	do.	do.	
9	Frt.	29	1,100	Southern S. S. Co. (Del.)	Philadelphia, Pa.	Commercial Trust Building.
10	Tow.	8	450	Fred B. Dabzell	New York, N. Y.	24 State Street.
11	Tow.	13	750	Meseck Towing & Transportation Co. (N. J.)	do.	Pier 59, North River.
12	Frt.	40	2,300	Pacific Coast S. S. Co. (Calif.)	San Francisco, Calif.	Crocker Building.
13	Tnk.	46	3,100	Pure Oil S. S. Co. (Del.)	Philadelphia, Pa.	Lafayette Building.
14	Frt.	26	1,425	Newtex S. S. Corporation (Del.)	New York, N. Y.	40 Rector Street.
15	Frt.	21	700	John Craig 2d (trustee)	Los Angeles, Calif.	Long Beach, Calif.
16	Frt.	40	2,500	U. S. Shipping Board	Philadelphia, Pa.	Bourse Building.
17	Frt.	33	2,500	South Atlantic S. S. Co. (Del.)	Savannah, Ga.	7 West Tenth Street, Wilmington, Del.
18	Frt.	27	1,300	Columbian S. S. Co. (Del.)	New York, N. Y.	17 Battery Place.
19	Cod.	21	550	Portland Trawling Co. (Me.)	do.	1 Fulton Fish Market.
20	Tnk.	40	2,700	Standard Transportation Co. (Del.)	do.	26 Broadway.
21	Fsh.	21	500	Portland Trawling Co. (Me.)	do.	1 Fulton Fish Market.
22	Frt.	34	2,600	Pacific Atlantic S. S. Co. (Del.)	Portland, Oreg.	Porter Building.
23	Frt.	33	2,800	States S. S. Co. (Nev.)	do.	Do.
24	Frt.	40	3,000	Williams S. S. Corporation (Del.)	New York, N. Y.	8 Bridge Street.
25	Frt.	40	2,500	U. S. Shipping Board	Philadelphia, Pa.	Bourse Building.
26	Frt.	33	2,500	Export S. S. Corporation (N. Y.)	New York, N. Y.	Do.
27	Tow.	12	900	Wood Towing Corporation (Va.)	Norfolk, Va.	Roanoke Dock.
28	Tnk.	38	2,600	Petroleum Navigation Co. (Tex.)	Houston, Tex.	Petroleum Building.
29	Tnk.	36	2,750	Associated Oil Co. (Calif.)	San Francisco, Calif.	79 New Montgomery Street.
30	Frt.	40	3,500	Tacoma Oriental S. S. Co. (Nev.)	Tacoma, Wash.	915 Washington Building.
31	Frt.	41	3,000	U. S. Shipping Board	Philadelphia, Pa.	Bourse Building.
32	Frt.	26	1,500	Mooremack Gulf Lines (Del.)	New York, N. Y.	5 Broadway.
33	Frt.	28	1,000	J. R. Hanify Co. (Calif.)	San Francisco, Calif.	24 Market Street.
34	Frt.	48	3,000	U. S. Shipping Board	Seattle, Wash.	841 Railroad Avenue South.
35	Fsh.	30	2,900	Booth Fisheries Co. (Del.)	Wilmington, Del.	Du Pont Building.
36	Frt.	32	3,200	Pacific Atlantic S. S. Co. (Del.)	Portland, Oreg.	Porter Building.
37	Tow.	7	900	Delaware & Western R. R. Co. (Pa.)	New York, N. Y.	90 West Street.
38	Tow.	7	900	do.	do.	Do.
39	Frt.	33	1,300	Eastern Steamship Lines (Me.)	Portsmouth, N. H.	India Wharf, Boston, Mass.
40	Frt.	33	1,500	Lykes Bros. S. S. Co. (La.)	Galveston, Tex.	U. S. National Bank Building.
41	Frt.	33	1,500	U. S. Shipping Board	New Orleans, La.	Carondelet Building.
42	Frt.	26	1,500	Lykes Bros. S. S. Co. (La.)	Houston, Tex.	Cotton Exchange Building.
43	Frt.	34	2,900	Pacific Argentine Brazil Line (Del.)	San Francisco, Calif.	215 Market Street.
44	Frt.	31	1,500	Ocean Dominion S. S. Corporation (N. Y.)	New York, N. Y.	80 Broad Street.
45	Frt.	26	1,400	Walter Cummings	do.	406 Eighth Avenue.
46	Frt.	47	2,800	Isthmian S. S. Co. (Del.)	do.	50 Trinity Place.
47	Fsh.	20	500	Portland Trawling Co. (Me.)	do.	1 Fulton Fish Market.
48	Fsh.	20	500	do.	do.	Do.
49	Fsh.	23	500	do.	do.	Do.
50	Frt.	45	2,800	American-West African Line (N. Y.)	do.	17 Battery Place.
51	Frt.	34	2,500	Export S. S. Corporation (N. Y.)	do.	25 Broadway.
52	Frt.	48	3,200	Williams S. S. Corporation (Del.)	do.	8 Bridge Street.
53	Frt.	41	2,500	Mississippi Shipping Co. (La.)	New Orleans, La.	Hibernia Bank Building.
54	Frt.	35	2,700	U. S. Shipping Board	Mobile, Ala.	Customhouse.
55	Frt.	44	4,400	do.	Tampa, Fla.	
56	Fsh.	21	550	Portland Trawling Co. (Me.)	New York, N. Y.	1 Fulton Fish Market.
57	Tow.	10	450	U. S. Shipping Board	Philadelphia, Pa.	Bourse Building.
58	Frt.	24	1,500	Mallory S. S. Co. (Me.)	New York, N. Y.	Do.
59	Frt.	27	1,200	Mooremack Gulf Lines (Del.)	do.	5 Broadway.
60	Frt.	42	1,500	do.	do.	Do.
61	Frt.	42	2,500	U. S. Shipping Board	Philadelphia, Pa.	Bourse Building.
62	Frt.	32	2,500	Export S. S. Corporation (N. Y.)	New York, N. Y.	25 Broadway.
63	Frt.	37	2,500	Tampa Interocean S. S. Co. (Fla.)	New Orleans, La.	Whitney Building.
64	Frt.	48	3,000	Williams S. S. Corporation (Del.)	New York, N. Y.	8 Bridge Street.
65	Frt.	34	1,000	A. H. Bull S. S. Co. (N. J.)	do.	40 West Street.
66	Frt.	31	1,550	do.	do.	Do.
67	Frt.	12	400	New York Canal & Great Lakes Corporation (Del.)	do.	67 Wall Street.
68	Frt.	38	3,500	U. S. Shipping Board	Los Angeles, Calif.	
69	Tow.	21	800	W. G. Coyle & Co. (La.)	New Orleans, La.	Pere Marquette Building.
70	Frt.	51	2,500	U. S. Shipping Board	New York, N. Y.	45 Broadway.
71	Frt.	32	1,600	Chas. R. McCormick Lumber Co. (Del.)	San Francisco, Calif.	215 Market Street.
72	Frt.	36	3,000	U. S. Shipping Board	Philadelphia, Pa.	Bourse Building.
73	Fsh.	20	550	Portland Trawling Co. (Me.)	New York, N. Y.	1 Fulton Fish Market.
74	Fsh.	22	550	do.	do.	Do.

Merchant Vessels

Line No.	Official No.	Signal letters	Rig	Name of vessel	Tonnage		Dimensions			When built	Where built
					Gross	Net	Length	Breadth	Depth		
					Feet						
1	219745	LVWQ	St. s.	CITY OF JOLIET.....	6,167	3,804	395.3	55.1	31.4	1920	Wilmington, N. C.
2	219746	LVWR	St. s.	WINSTON-SALEM.....	6,223	3,842	395.3	55.1	31.4	1920	do.
3	219750	LWBD	St. s.	EASTERN CRAG.....	3,826	2,346	345.3	50.2	26.6	1919	Yokohama, Japan.
4	219878	LWBF	St. s.	TEXAS.....	301	130	123.1	23.4	13.7	1919	Kingston, Ontario.
5	219752	LWBG	St. s.	LIBERTY BELL.....	5,107	3,129	390.0	54.2	27.8	1920	Hog Island, Pa.
6	219755	LWBH	St. s.	OREGON.....	7,017	4,357	425.8	57.0	31.2	1920	Oakland, Calif.
7	219756	LWBJ	St. s.	Northern No. 32.....	1,476	1,405	241.3	40.3	16.8	1920	Havre de Grace, Md.
8	219758	LWBM	St. s.	POINT SUR.....	3,286	2,030	324.0	46.2	25.0	1920	Newark, N. J.
9	219759	LWBN	St. s.	FORT ARMSTRONG.....	3,249	1,988	324.0	46.2	25.0	1920	do.
10	219766	LWBR	St. s.	MALA.....	3,545	2,174	324.0	46.2	25.0	1920	do.
11	219422	LWBS	St. s.	SAN BERNARDINO.....	5,751	3,555	410.5	54.2	29.2	1920	Seattle, Wash.
12	219770	LWBV	St. s.	DELAROF.....	6,021	3,842	402.5	53.0	32.0	1920	Bay Point, Calif.
13	219775	LWCF	St. s.	CALIFORNIA.....	5,376	3,343	410.0	54.4	27.2	1920	Los Angeles, Calif.
14	219776	LWCG	St. s.	ROBERT LUCKENBACH.....	6,461	3,998	445.0	58.0	29.4	1920	Machida Mura, Japan.
15	219778	LWQJ	St. s.	COLLINGSWORTH.....	5,101	3,126	390.0	54.2	27.8	1920	Hog Island, Pa.
16	219782	LWCK	St. s.	MALTRAN.....	3,513	2,144	333.8	48.0	24.9	1920	Jacksonville, Fla.
17	219783	LWCM	St. s.	MALCHACE.....	3,515	2,125	333.8	48.0	24.9	1920	do.
18	219894	LWON	St. s.	LAKE GEYSER.....	2,592	1,613	251.0	43.6	26.1	1920	Chicago, Ill.
19	219796	LWOS	St. s.	HORACE LUCKENBACH.....	6,475	4,008	445.0	58.0	32.0	1919	Machida Tachibaum, Japan.
20	219798	LWQV	St. s.	ARIO.....	6,952	4,271	435.6	56.2	31.7	1920	Sparrows Point, Md.
21	219799	LWDB	St. s.	DONALD MCKAY.....	5,535	3,415	400.7	54.2	30.4	1920	Chester Pa.
22	219800	LWDC	St. s.	ARIZPA.....	5,517	3,392	400.7	54.2	30.4	1920	Harriman, Pa.
23	219801	LWDF	St. s.	NASSAU.....	429	91	141.5	27.7	14.8	1920	Green Bay, Wis.
24	219804	LWDJ	St. s.	OUTAGAMIE.....	429	91	141.5	27.7	14.8	1920	do.
25	219805	LWDK	St. s.	COMMACK.....	5,111	3,115	390.0	54.2	27.8	1920	Hog Island, Pa.
26	219814	LWDP	St. s.	OTHO.....	4,839	2,976	390.5	53.1	27.0	1920	Tacoma Wash.
27	219817	LWDS	St. s.	UTACARBON.....	7,076	4,359	435.0	56.0	32.0	1920	Alameda, Calif.
28	219822	LWDV	St. s.	Lightning.....	183	92	94.2	24.6	13.2	1920	Milford, Del.
29	219830	LWFG	St. s.	FREEPORT SULPHUR No. 5.....	4,127	2,440	355.5	52.5	24.8	1920	Kearny, N. J.
30	219832	LWFH	St. s.	GOLDEN HARVEST.....	5,644	3,524	410.5	54.0	27.1	1920	San Francisco, Calif.
31	219833	LWFJ	St. s.	NOSA PRINCE.....	3,280	1,997	324.0	46.2	25.0	1920	Mobile, Ala.
32	219834	LWFK	St. s.	W. E. HUTTON.....	7,076	4,359	435.0	56.0	32.0	1920	Alameda, Calif.
33	219840	LWFP	St. s.	ATLANTIC SUN.....	6,666	4,044	429.3	59.2	31.4	1920	Chester, Pa.
34	219842	LWFO	St. s.	OAKPARK.....	6,060	3,758	402.6	53.2	32.0	1920	Alexandria, Va.
35	219845	LWFR	Ol. s.	SOLITAIRE.....	3,350	2,627	315.0	43.7	27.6	1920	Bath, Me.
36	219846	LWFS	St. s.	VOLUISIA.....	2,686	1,665	253.4	43.8	26.3	1920	Superior, Wis.
37	219847	LWFT	St. s.	WEST TEXAS.....	2,686	1,665	253.4	43.8	26.3	1920	do.
38	219849	LWGB	St. s.	ETHYL.....	2,686	1,665	253.4	43.8	26.3	1920	do.
39	219850	LWGC	St. s.	COMMERCIAL PIONEER.....	2,686	1,665	253.4	43.8	26.3	1920	do.
40	219851	LWGD	St. s.	EASTERN GLADE.....	5,653	3,521	399.9	54.7	27.6	1920	Yokohama, Japan.
41	219855	LWGF	St. s.	PENNMAR.....	5,898	3,636	385.3	51.2	25.6	1920	Kobe, Japan.
42	219857	LWGH	St. s.	WICHITA FALLS.....	2,559	1,586	251.0	43.6	25.8	1920	Toledo, Ohio.
43	219858	LWGI	St. s.	EVERGREEN CITY.....	5,990	3,709	400.7	54.2	30.4	1920	Harriman, Pa.
44	219859	LWGL	St. s.	POINT GORDA.....	3,283	1,996	324.0	46.2	25.0	1920	Newark, N. J.
45	219866	LWGO	St. s.	Reindeer.....	164	101	94.5	24.8	12.0	1920	Eastport, Md.
46	219870	LWGR	St. s.	EASTERN CROWN.....	5,241	3,266	399.7	54.7	27.5	1920	Nagasaki, Japan.
47	219871	LWGS	St. s.	PACIFIC CEDAR.....	5,237	3,185	399.4	54.7	27.4	1920	do.
48	219873	LWGV	St. s.	EXCHESTER.....	4,964	3,034	390.0	54.2	27.8	1920	Hog Island, Pa.
49	219875	LWHO	St. s.	CHICKASAW CITY.....	6,196	3,849	395.5	55.0	31.4	1920	Chickasaw, Ala.
50	219876	LWHD	St. s.	SUCARSECO.....	3,253	1,977	324.0	46.2	25.0	1920	Newark, N. J.
51	219889	LWHF	St. s.	EASTERN PLANET.....	5,815	3,604	384.8	51.2	25.5	1920	Kobe, Japan.
52	219890	LWHG	St. s.	GULFPOINT.....	6,972	4,293	435.6	56.2	31.7	1920	Sparrows Point, Md.
53	219898	LWHK	St. s.	PACIFIC FIR.....	5,645	3,500	410.5	54.0	27.1	1920	South San Francisco, Calif.
54	219899	LWHM	St. s.	ELIZABETH KELLOGG.....	5,189	3,155	391.9	51.2	28.5	1920	Savannah, Ga.
55	219902	LWHQ	St. s.	CONNERS PEAR.....	5,620	3,452	390.0	54.2	27.8	1920	Hog Island, Pa.
56	219903	LWHR	St. s.	PATRICK HENRY.....	7,586	4,806	439.6	60.2	33.7	1920	Gloucester City, N. J.
57	219904	LWHS	St. s.	CAPILLO.....	5,135	3,127	390.0	54.2	27.8	1920	Hog Island, Pa.
58	219905	LWHT	Ol. s.	CUBORE.....	6,891	4,265	450.6	57.2	34.0	1920	Quincy, Mass.
59	219916	LWJB	Sch.	Albert D. Cummins.....	1,163	1,081	189.5	41.1	19.7	1920	Beaumont, Tex.
60	219918	LWJD	St. s.	EXCELSIOR.....	5,847	3,677	400.7	54.2	30.4	1920	Harriman, Pa.
61	219919	LWJF	St. s.	CHILOH.....	5,107	3,541	391.8	51.3	28.8	1920	Wilmington, Del.
62	219931	LWJM	St. s.	ILLINOIS.....	5,403	3,362	410.0	54.4	27.2	1920	Los Angeles, Calif.
63	219936	LWJP	St. s.	PADNSAY.....	4,838	2,977	380.4	53.1	27.0	1920	Tacoma, Wash.
64	219937	LWJQ	St. s.	GOLDEN COAST.....	5,705	3,625	410.5	54.3	27.2	1920	Los Angeles, Calif.
65	219938	LWJR	St. s.	SAN VINCENTE.....	5,597	3,496	410.5	54.3	27.2	1920	Long Beach, Calif.
66	219939	LWJS	St. s.	MARTINIQUE.....	2,559	1,586	251.0	43.6	25.8	1920	Toledo, Ohio.
67	219940	LWJT	Ol. s.	UNICOI.....	5,959	3,703	401.9	54.2	31.3	1920	Tampa, Fla.
68	219944	LWKO	Ol. s.	Margaret (composite).....	432	240	114.0	26.9	19.3	1893	San Francisco, Calif.
69	219948	LWKD	Sch.	Calbarlen.....	288	274	120.2	31.0	8.8	1920	Tampa, Fla.
70	219949	LWKF	St. s.	EASTERN DAWN.....	5,842	3,627	385.0	51.2	25.5	1920	Kobe, Japan.
71	219952	LWKJ	St. s.	E. M. BUNCE.....	2,309	1,440	251.0	43.6	22.2	1920	Wyandotte, Mich.

Merchant Vessels

69

Line No.	Serv-ice	Crew	Horse-power	Name of owner	Home port	Address of owner
1	Frt.	38	2,800	U. S. Shipping Board.....	Wilmington, N. C.....	
2	Frt.	43	2,800	do.....	do.....	
3	Frt.	48	2,300	do.....	Seattle, Wash.....	841 Railroad Avenue South.
4	Plt.	17	500	Galveston Pilots Association.....	Galveston, Tex.....	Medical Arts Building.
5	Frt.	34	2,500	U. S. Shipping Board.....	Philadelphia, Pa.....	Bourse Building.
6	Tnk.	34	2,800	Texas S. S. Co. (Calif.).....	Los Angeles, Calif.....	920 South Broadway.
7	Frt.	4		Choctaw Transportation Co. (N. Y.).....	New York, N. Y.....	15 Moore Street.
8	Frt.	32	1,500	Swayne & Hoyt (Ltd.) (Nev.).....	San Francisco, Calif.....	240 Front Street.
9	Frt.	29	1,500	Charles Nelson Co. (Calif.).....	do.....	230 California Street.
10	Frt.	35	1,500	Matson Navigation Co. (Calif.).....	do.....	215 Market Street.
11	Frt.	36	3,000	Oriental Navigation Co. (Del.).....	New York, N. Y.....	17 Battery Place.
12	Frt.	35	2,800	Alaska Packers Association (Calif.).....	San Francisco, Calif.....	111 California Street.
13	Frt.	34	3,500	States S. S. Co. (Nev.).....	Portland, Oreg.....	Porter Building.
14	Frt.	46	3,500	Luckenbach S. S. Co. (Del.).....	New York, N. Y.....	44 Whitehall Street.
15	Frt.	42	2,500	U. S. Shipping Board.....	Philadelphia, Pa.....	Bourse Building.
16	Frt.	29	2,000	Maltran S. S. Co. (Del.).....	New York, N. Y.....	11 Broadway.
17	Frt.	34	2,000	Malsah S. S. Co. (Del.).....	do.....	Do.
18	Frt.	32	1,500	U. S. Shipping Board.....	do.....	45 Broadway.
19	Frt.	45	3,600	Luckenbach S. S. Co. (Del.).....	do.....	44 Whitehall Street.
20	Tnk.	39	2,600	Standard Transportation Co. (Del.).....	do.....	26 Broadway.
21	Frt.	42	3,000	U. S. Shipping Board.....	Philadelphia, Pa.....	Bourse Building.
22	Frt.	49	3,000	do.....	do.....	Do.
23	Tow.	21	800	Southern Transportation Co. (N. J.).....	do.....	Commercial Trust Building.
24	Tow.	19	850	Standard Oil Co. (Ind.).....	Chicago, Ill.....	910 South Michigan Avenue.
25	Frt.	35	2,500	U. S. Shipping Board.....	Philadelphia, Pa.....	Bourse Building.
26	Frt.	45	2,588	American-West African Line (N. Y.).....	New York, N. Y.....	17 Battery Place.
27	Tnk.	36	3,300	Union Oil Co. (Calif.).....	Los Angeles, Calif.....	Union Oil Building.
28	Tow.	8	750	U. S. Shipping Board.....	Wilmington, Del.....	
29	Frt.	33	1,700	Freeport Sulphur Transportation Co. (Del.).....	New York, N. Y.....	61 Broadway.
30	Frt.	33	2,800	Oceanic and Oriental Navigation Co. (Del.).....	San Francisco, Calif.....	215 Market Street.
31	Frt.	40	1,600	New Orleans & South American S. S. Co. (La.).....	New Orleans, La.....	1111 Q. & C. Building.
32	Tnk.	33	2,600	Pure Oil S. S. Co. (Del.).....	Baltimore, Md.....	Care F. H. Shallus Co., Cham-ber of Commerce Building.
33	Tnk.	37	2,700	Sun Oil Co. (N. J.).....	Philadelphia, Pa.....	Finance Building.
34	Frt.	50	2,800	U. S. Shipping Board.....	New York, N. Y.....	45 Broadway.
35	Tnk.	32	1,000	Texas Co. (Del.).....	Wilmington, Del.....	7 West Tenth Street.
36	Frt.	33	1,400	Merchants & Miners Transportation Co. (Md.).....	Baltimore, Md.....	112 South Gay Street.
37	Frt.	29	1,500	Southern S. S. Co. (Del.).....	Philadelphia, Pa.....	Fifteenth and Market Streets.
38	Frt.	55	1,400	Ethyl Gasoline Corporation (Del.).....	Wilmington, Del.....	Du Pont Building.
39	Frt.	26	1,400	Mooremack Gulf Lines (Del.).....	New York, N. Y.....	5 Broadway.
40	Frt.	51	3,000	American South African Line (N. Y.).....	do.....	25 Broadway.
41	Frt.	35	2,300	Calmar S. S. Corporation (Del.).....	do.....	Do.
42	Frt.	24	1,500	Southern S. S. Co. (Del.).....	Philadelphia, Pa.....	321 Commercial Trust Building.
43	Frt.	45	3,000	U. S. Shipping Board.....	do.....	Bourse Building.
44	Frt.	37	1,500	Gulf Pacific Line (Calif.).....	San Francisco, Calif.....	240 Front Street.
45	Tow.	9	450	U. S. Shipping Board.....	Annapolis, Md.....	
46	Frt.	34	3,200	Eastern Crown S. S. Co. (Del.).....	Boston, Mass.....	7 West Tenth Street, Wilming-ton, Del.
47	Frt.	34	3,200	Dimon S. S. Corporation (Del.).....	New York, N. Y.....	24 State Street.
48	Frt.	37	2,500	Export Steamship Corporation (N. Y.).....	do.....	25 Broadway.
49	Frt.	36	2,800	Isthmian S. S. Co. (Del.).....	do.....	50 Trinity Place.
50	Frt.	29	1,500	Submarine Boat Corporation (N. Y.).....	do.....	5 Nassau Street.
51	Frt.	56	3,000	U. S. Shipping Board.....	Seattle, Wash.....	841 Railroad Avenue South.
52	Tnk.	39	2,800	Gulf Refining Co. (Tex.).....	Port Arthur, Tex.....	Dock 29.
53	Frt.	34	2,800	Dimon S. S. Corporation (Del.).....	New York, N. Y.....	24 State Street.
54	Tnk.	32	2,500	Spencer Kellogg & Sons (N. Y.).....	do.....	420 Lexington Avenue.
55	Frt.	42	2,500	U. S. Shipping Board.....	Philadelphia, Pa.....	Bourse Building.
56	Frt.	37	3,200	do.....	do.....	Do.
57	Frt.	36	2,500	do.....	do.....	Do.
58	Frt.	38	3,500	Guaranty Trust Co. (N. Y.).....	New York, N. Y.....	140 Broadway.
59	Frt.	8		Haldt Transportation Co. (Del.).....	Wilmington, Del.....	7 West Tenth Street.
60	Frt.	47	3,000	Export S. S. Corporation (N. Y.).....	New York, N. Y.....	25 Broadway.
61	Tnk.	38	2,600	Chile Steamship Co. (N. Y.).....	do.....	28 Broadway.
62	Frt.	38	3,500	States S. S. Co. (Nev.).....	Portland, Oreg.....	Porter Building.
63	Frt.	44	2,500	American-West African Line (N. Y.).....	New York, N. Y.....	17 Battery Place.
64	Frt.	35	2,800	Oceanic & Oriental Navigation Co. (Del.).....	San Francisco, Calif.....	215 Market Street.
65	Frt.	34	2,800	Pacific Atlantic S. S. Co. (Del.).....	Portland, Oreg.....	Porter Building.
66	Frt.	27	1,500	Columbia S. S. Co. (Del.).....	New York, N. Y.....	17 Battery Place.
67	Frt.	37	2,900	U. S. Shipping Board.....	Tampa, Fla.....	
68	Fsh.	4	220	Red Salmon Canning Co. (Calif.).....	San Francisco, Calif.....	2 Pine Street.
69	Frt.	4		Southern Pine Export Co. (Fla.).....	Tampa, Fla.....	First National Bank Building.
70	Frt.	42	3,000	U. S. Shipping Board.....	Seattle, Wash.....	841 Railroad Avenue South.
71	Frt.	42	1,800	Mid-West Transportation Co. (Mich.).....	Detroit, Mich.....	Union Trust Co. Building.

Line No.	Official No.	Signal letters	Rig	Name of vessel	Tonnage		Dimensions			When built	Where built
					Gross	Net	Length	Breadth	Depth		
1	219053	LWKM	St. s.	HINCKLEY.....	4,755	2,912	377.0	52.0	26.8	1920	Shooters Island, N. Y.
2	219054	LWKN	Ol. s.	AURORA.....	7,060	4,339	431.0	59.2	33.3	1920	Baltimore, Md.
3	219056	LWKO	St. s.	CATHWOOD.....	7,072	4,360	435.0	56.0	32.0	1920	Alameda, Calif.
4	219057	LWKR	St. s.	ARCTURUS.....	6,094	3,816	401.4	53.2	31.9	1920	Vancouver, Wash.
5	219058	LWKS	St. s.	CHAPPAQUA.....	4,755	2,912	377.0	52.0	26.8	1920	Shooters Island, N. Y.
6	219059	LWKT	St. s.	ARTIGAS.....	5,161	3,144	390.0	54.2	27.8	1920	Hog Island, Pa.
7	219069	LWMO	St. s.	WILLBORO.....	6,557	4,134	414.7	55.7	31.9	1920	Osaka, Japan
8	219900	LWMD	St. s.	MANATEE.....	5,948	3,823	401.9	54.2	31.3	1920	Tampa, Fla.
9	219991	LWMF	St. s.	SALAAM.....	5,990	3,709	400.7	54.2	30.4	1920	Harriman, Pa.
10	219992	LWMG	St. s.	Medric.....	380	189	150.4	25.0	13.8	1920	South Portland, Me.
11	219998	LWMJ	St. s.	BROOKLINE.....	5,527	3,965	410.5	54.2	27.0	1920	Portsmouth, N. H.
12	219999	LWMK	St. s.	Wizard.....	188	127	94.2	24.6	13.0	1920	Camden, N. J.
13	220000	LWMN	St. s.	Talisman.....	188	127	94.2	24.6	13.0	1920	do.
14	220007	LWMS	St. s.	DIAMOND CEMENT.....	3,993	2,488	345.0	50.2	26.5	1920	Yokohama, Japan
15	220010	LWMT	St. s.	SUBOATCO.....	3,285	1,997	324.0	46.2	25.0	1920	Newark, N. J.
16	220011	LWMY	St. s.	SUEDCO.....	3,545	2,174	324.0	46.2	25.0	1920	do.
17	220012	LWNB	St. s.	SUNLSECO.....	3,250	2,014	324.0	46.2	25.0	1920	do.
18	220013	LWNC	St. s.	AQUARIUS.....	6,094	3,816	401.4	53.2	31.9	1920	Vancouver, Wash.
19	220019	LWND	St. s.	NOSA KING.....	3,237	1,976	324.0	46.2	25.0	1920	Mobile, Ala.
20	220024	LWNE	St. s.	PENNSYLVANIA.....	5,632	3,522	410.5	54.3	27.2	1920	Los Angeles, Calif.
21	220025	LWNG	St. s.	OCCIDENTAL.....	6,425	3,976	416.8	56.1	31.1	1920	Bath, Me.
22	220027	LWNJ	St. s.	TEJON.....	7,004	4,349	425.8	57.0	31.2	1920	Oakland, Calif.
23	220032	LWNK	Sch.	Helen B. Sterling.....	2,526	2,350	267.0	49.6	25.2	1920	Portland, Oreg.
24	220039	LWNQ	Ol. s.	CROWN CITY.....	5,428	3,374	410.0	54.4	27.2	1920	Los Angeles, Calif.
25	220047	LWNR	St. s.	MASMAR.....	5,828	3,600	385.0	51.2	25.6	1920	Kobe, Japan
26	220052	LWNS	St. s.	Ryder Hanfly.....	1,343	756	235.0	42.0	17.0	1920	North Bend, Oreg.
27	220053	LWNT	St. s.	Nemaha.....	6,051	4,016	395.3	55.1	31.4	1920	Wilmington, N. C.
28	220054	LWNV	St. s.	WILLIAM A. WHITNEY.....	145	47	100.0	24.1	11.2	1920	Superior, Wis.
29	220061	LWPB	St. s.	WEST CAMAK.....	5,647	3,513	410.5	54.0	27.1	1920	South San Francisco, Calif.
30	220091	LWPN	St. s.	WEST MAHWAH.....	5,603	3,547	410.3	54.2	27.7	1920	Seattle, Wash.
31	220101	LWPQ	St. s.	Hawk.....	187	101	88.0	25.5	13.0	1920	Jacksonville, Fla.
32	220102	LWPR	St. s.	Buzzard.....	187	101	88.0	25.5	13.0	1920	do.
33	220108	LWPS	St. s.	Condor.....	187	101	88.0	25.5	13.0	1920	do.
34	220104	LWPT	St. s.	Cookatoo.....	187	101	88.0	25.5	13.0	1920	do.
35	220105	LWPV	St. s.	OREGON.....	6,067	3,785	402.6	53.2	32.0	1920	Alexandria, Va.
36	220107	LWQB	St. s.	Jupiter.....	539	366	154.7	30.6	16.7	1920	Brooklyn, N. Y.
37	220113	LWQC	St. s.	EASTERN MAID.....	3,141	1,902	305.0	45.8	24.8	1920	Tokio, Japan
38	220114	LWQD	St. s.	TANANA.....	3,474	2,064	320.7	46.0	24.4	1920	Oakland, Calif.
39	220115	LWQE	St. s.	S. A. PERKINS.....	4,839	2,978	350.5	53.1	27.0	1920	Tacoma, Wash.
40	220116	LWQG	St. s.	JAMES GRIFFITHS.....	3,545	2,179	324.0	46.2	25.0	1920	Mobile, Ala.
41	220127	LWQH	St. s.	SPRINGFIELD.....	5,641	3,504	410.5	54.2	27.0	1920	Portsmouth, N. H.
42	220129	LWQP	St. s.	PROVIDENCE.....	2,677	1,660	253.4	43.8	26.2	1920	Saginaw, Mich.
43	220133	LWQR	St. s.	ROCHESTER.....	6,836	4,221	435.6	56.2	22.6	1920	Sparrows Point, Md.
44	220143	LWQS	St. s.	BEACONLIGHT.....	6,954	4,280	435.0	56.0	32.0	1920	Alameda, Calif.
45	220148	LWQT	St. s.	EASTERN GLEN.....	5,570	3,545	399.9	54.7	27.6	1920	Yokohama, Japan
46	220149	LWQU	St. s.	Hawk.....	113	29	93.2	17.6	10.5	1904	Christiana, Norway
47	220150	LWRB	St. s.	PORT SAUNDERS.....	112	12	92.7	17.5	11.6	1904	do.
48	220160	LWRC	St. s.	BIRMINGHAM CITY.....	6,194	3,844	395.5	55.0	31.4	1920	Chickasaw City, Ala.
49	220161	LWRD	St. s.	CITY OF WEATHERFORD.....	5,401	3,364	400.7	54.2	30.2	1920	Pensacola, Fla.
50	220165	LWRE	St. s.	VACUUM.....	7,009	4,321	425.8	57.0	31.2	1920	Oakland, Calif.
51	220166	LWRG	St. s.	Sidney M. Hauptman.....	6,094	3,816	401.4	53.2	31.9	1920	Vancouver, Wash.
52	220173	LWRH	St. s.	BERESHIRE.....	4,621	2,624	360.1	51.2	25.9	1920	Uraga, Japan
53	220179	LWRK	St. s.	STEEL MARINER.....	5,686	3,450	424.2	56.0	26.5	1920	Kearny, N. J.
54	220180	LWRM	St. s.	STEEL TRADER.....	5,686	3,450	424.2	56.2	26.5	1920	do.
55	220183	LWRN	St. s.	MAUNA LOA.....	1,050	577	180.5	34.2	17.8	1920	Long Beach, Calif.
56	220185	LWRQ	St. s.	JOLEE.....	4,994	3,033	390.0	54.2	27.8	1920	Hog Island, Pa.
57	220186	LWRS	St. s.	CARDONIA.....	5,104	3,106	390.0	54.2	27.8	1920	do.
58	220194	LWRT	St. s.	EXANTHIA.....	5,673	3,484	400.5	54.2	30.4	1920	Newburgh, N. Y.
59	220195	LWRV	Sch.	Marie F. Cummings.....	1,167	1,065	189.5	41.1	19.7	1919	Beaumont, Tex.
60	220199	LWSB	St. s.	PACIFIC PINE.....	5,435	3,392	410.5	54.3	27.2	1920	Los Angeles, Calif.
61	220203	LWSB	St. s.	LORETTA.....	5,493	3,382	400.7	54.2	30.4	1920	Chester, Pa.
62	220211	LWSJ	St. s.	JOHN JAY.....	5,292	6,164	439.6	60.2	33.7	1920	Gloucester City, N. J.
63	220236	LWSN	Sch.	Cardenas.....	307	298	135.0	30.9	9.2	1920	Tampa, Fla.
64	220242	LWSR	St. s.	HAIHAI.....	6,855	4,234	435.6	56.2	33.6	1920	Sparrows Point, Md.
65	220245	LWST	St. s.	MAKUA.....	3,545	2,174	324.0	46.2	25.0	1920	Newark, N. J.
66	220246	LWSV	St. s.	ADMIRAL CHASE.....	3,285	1,997	324.0	46.2	25.0	1920	do.
67	220247	LWTB	St. s.	SUELCO.....	3,285	1,997	324.0	46.2	25.0	1920	do.
68	220248	LWTC	St. s.	SUPORTCO.....	3,285	1,997	324.0	46.2	25.0	1920	do.
69	220249	LWTD	Ol. s.	BRELIANT.....	828	473	180.0	31.2	16.1	1920	Port Jefferson, N. Y.
70	220284	LWTH	St. s.	MARY D.....	4,861	3,042	380.2	53.1	27.0	1920	Tacoma, Wash.
71	220286	LWTK	St. s.	GARNET HULINGS.....	7,311	4,555	425.8	57.0	33.1	1920	Oakland, Calif.
72	220287	LWTM	St. s.	CAPULIN.....	4,977	3,033	390.0	54.2	27.8	1920	Hog Island, Pa.

Merchant Vessels

Line No.	Service	Crew	Horse-power	Name of owner	Home port	Address of owner
1	Fr.	50	2,500	U. S. Shipping Board	New York, N. Y.	45 Broadway.
2	Tnk.	28	3,000	Standard Transportation Co. (Del.)	do.	26 Broadway.
3	Tnk.	37	3,100	Union Oil Co. (Calif.)	Los Angeles, Calif.	Union Oil Building.
4	Fr.	37	2,600	U. S. Shipping Board	New York, N. Y.	45 Broadway.
5	Fr.	51	2,500	do.	do.	Do.
6	Fr.	37	3,500	do.	Philadelphia, Pa.	Bourse Building.
7	Fr.	58	3,200	Williams S. S. Corporation (Del.)	New York, N. Y.	8 Bridge Street.
8	Fr.	45	2,800	do.	Tampa, Fla.	do.
9	Fr.	44	3,000	do.	Philadelphia, Pa.	Bourse Building.
10	Fsh.	30	650	Consolidated Fisheries Co. (Del.)	Wilmington, Del.	Lewes, Del.
11	Fr.	43	2,800	U. S. Shipping Board	Portsmouth, N. H.	do.
12	Tow.	10	650	do.	Philadelphia, Pa.	Bourse Building.
13	Tow.	10	700	Long Island R. R. Co. (N. Y.)	New York, N. Y.	Foot Borden Avenue, Long Island City, N. Y.
14	Fr.	33	1,500	Pacific Coast S. S. Co. (Calif.)	San Francisco, Calif.	Crocker Building.
15	Fr.	29	1,500	Submarine Boat Corporation (N. Y.)	New York, N. Y.	5 Nassau Street.
16	Fr.	37	1,500	do.	do.	Do.
17	Fr.	29	1,500	do.	do.	Do.
18	Fr.	43	2,500	U. S. Shipping Board	do.	45 Broadway.
19	Fr.	40	1,600	New Orleans & South America S. S. Co. (La.)	New Orleans, La.	Queen and Crescent Building.
20	Fr.	40	2,800	States S. S. Co. (Nev.)	Portland, Oreg.	Porter Building.
21	Tnk.	36	2,500	Texas Co. (Del.)	Wilmington, Del.	7 West Tenth Street.
22	Tnk.	35	2,800	Standard Transportation Co. (Del.)	New York, N. Y.	26 Broadway.
23	Fr.	11	-----	William W. Payne	Seattle, Wash.	Portland, Oreg.
24	Fr.	40	2,700	U. S. Shipping Board	Los Angeles, Calif.	do.
25	Fr.	34	3,000	Calmar S. S. Corporation (Del.)	New York, N. Y.	25 Broadway.
26	Fr.	28	1,000	J. R. Hanify Co. (Calif.)	San Francisco, Calif.	24 Market Street.
27	Fr.	43	2,800	U. S. Shipping Board	Wilmington, N. C.	do.
28	Tow.	9	450	Merritt-Chapman & Whitney Corporation (Del.)	Duluth, Minn.	Alworth Building.
29	Fr.	44	2,800	U. S. Shipping Board	San Francisco, Calif.	369 Pine Street.
30	Fr.	84	2,800	Pacific Argentine Brazil Line (Del.)	do.	215 Market Street.
31	Tow.	6	450	U. S. Shipping Board	Jacksonville, Fla.	do.
32	Tow.	7	450	Mobile Towing & Wrecking Co. (Ala.)	Mobile, Ala.	Foot Dauphin Street.
33	Tow.	13	450	Goodwin-Gallagher Sand & Gravel Corporation (N. Y.)	New York, N. Y.	21 East Fortieth Street.
34	Tow.	7	450	do.	do.	Do.
35	Fr.	36	2,800	States S. S. Co. (Nev.)	Portland, Oreg.	810 Porter Building.
36	Tow.	13	1,400	Neptune Line (Del.)	New York, N. Y.	25 Beaver Street.
37	Fr.	42	2,400	U. S. Shipping Board	Seattle, Wash.	841 Railroad Avenue South.
38	Fr.	30	1,675	Alaska Steamship Co. (Nev.)	New York, N. Y.	120 Broadway.
39	Fr.	39	2,500	James Griffiths & Sons (Del.)	Wilmington, Del.	7 West Tenth Street.
40	Fr.	2	1,600	Coastwise Steamship & Barge Co. (Wash.)	Seattle, Wash.	502 Burke Building.
41	Fr.	43	2,800	U. S. Shipping Board	Portsmouth, N. H.	do.
42	Fr.	40	1,500	Merchants & Miners Transportation Co. (Md.)	Baltimore, Md.	112 South Gay Street.
43	Tnk.	33	3,500	Vacuum Oil Co. (N. Y.)	New York, N. Y.	61 Broadway.
44	Tnk.	45	3,100	Standard Shipping Co. (Del.)	Wilmington, Del.	7 West Tenth Street.
45	Fr.	54	3,000	American South African Line (N. Y.)	New York, N. Y.	25 Broadway.
46	Whl.	11	50	California Sea Products Co. (Calif.)	San Francisco, Calif.	332 Pine Street.
47	Whl.	9	350	do.	do.	Do.
48	Fr.	49	2,800	Isthmian S. S. Co. (Del.)	New York, N. Y.	50 Trinity Place.
49	Fr.	42	3,000	U. S. Shipping Board	Pensacola, Fla.	do.
50	Tnk.	32	3,200	Vacuum Oil Co. (N. Y.)	New York, N. Y.	61 Broadway.
51	Fr.	35	2,500	Chas. R. McCormick Lumber Co. (Del.)	San Francisco, Calif.	215 Market Street.
52	Fr.	56	2,800	Berkshire S. S. Co. (Del.)	Boston, Mass.	160 State Street.
53	Fr.	49	3,100	Isthmian S. S. Co. (Del.)	New York, N. Y.	50 Trinity Place.
54	Fr.	55	3,100	do.	do.	Do.
55	Fr.	29	750	Inter-Island Steam Navigation Co. (Hawaii)	Honolulu, Hawaii	Fort and Merchant Streets.
56	Fr.	35	2,500	U. S. Shipping Board	Philadelphia, Pa.	Bourse Building.
57	Fr.	42	2,500	do.	do.	Do.
58	Fr.	36	2,600	Export Steamship Corporation (N. Y.)	New York, N. Y.	25 Broadway.
59	Fr.	1	-----	Cummins Transportation Co. (Del.)	Wilmington, Del.	West Tenth Street.
60	Fr.	31	2,000	Dimon S. S. Corporation (Del.)	New York, N. Y.	24 State Street.
61	Fr.	43	3,000	U. S. Shipping Board	Philadelphia, Pa.	Bourse Building.
62	Fr.	45	3,200	American Tankers Corporation (Mass.)	New York, N. Y.	15 Moore Street.
63	Fr.	4	-----	Southern Pine Export Co. (Fla.)	Tampa, Fla.	First National Bank Building.
64	Tnk.	32	2,600	Atlantic Refining Co. (Pa.)	Philadelphia, Pa.	260 South Broad Street.
65	Fr.	29	1,500	Matson Navigation Co. (Calif.)	San Francisco, Calif.	215 Market Street.
66	Fr.	28	1,500	Pacific S. S. Co. (Me.)	Seattle, Wash.	1519 Railroad Avenue South.
67	Fr.	38	1,500	Submarine Boat Corporation (N. Y.)	New York, N. Y.	5 Nassau Street.
68	Fr.	37	1,500	do.	do.	Do.
69	Tnk.	18	600	Atlantic Refining Co. (Pa.)	Philadelphia, Pa.	260 South Broad Street.
70	Fr.	32	2,500	Pacific American Fisheries (Me.)	Bellingham, Wash.	South Bellingham, Wash.
71	Tnk.	35	2,800	Continental S. S. Co. (Del.)	Wilmington, Del.	Keyser Building, Baltimore, Md.
72	Fr.	41	2,500	U. S. Shipping Board	Philadelphia, Pa.	Bourse Building.

Merchant Vessels

Line No.	Official No.	Signal letters	Rig	Name of vess.	Tonnage		Dimensions			When built	Where built
					Gross	Net	Length	Breadth	Depth		
					Feet			Feet			
1	220259	LWTP	St. s.	CITIES SERVICE KANSAS	7,641	4,678	431.0	59.2	33.4	1920	Baltimore, Md.
2	220274	LWTV	Bkn.	Monitor	2,247	2,102	264.4	46.0	24.0	1920	Oakland, Calif.
3	220275	LWVB	St. s.	ENSLEY CITY	6,157	3,801	395.5	55.0	31.4	1920	Chickasaw, Ala.
4	220276	LWVC	St. s.	PETER KERR	6,600	4,157	415.0	55.7	31.9	1920	Osaka, Japan
5	220286	LWVG	St. s.	DUNGANNON	7,037	4,366	435.0	58.0	32.0	1920	Alameda, Calif.
6	220287	LWVH	St. s.	CAYO MAMBI	1,925	1,055	249.8	37.7	14.8	1920	Manitowoc, Wis.
7	220295	LWVJ	St. s.	SINASTA	6,052	3,757	402.5	53.0	32.0	1920	Bay Point, Calif.
8	220298	LWVK	St. s.	GULFOEM	6,784	4,207	429.3	59.2	33.4	1920	Chester, Pa.
9	220315	LWVP	St. s.	WEST NOTUS	5,549	3,533	410.5	54.3	27.2	1920	Los Angeles, Calif.
10	220316	LWVQ	St. s.	WEST KEBAN	5,620	3,516	410.5	54.3	27.2	1920	Long Beach, Calif.
11	220317	LWVR	St. s.	WEST KEDRON	5,620	3,516	410.5	54.3	27.2	1920	do
12	220325	LWVT	St. s.	PRESIDENT MONROE	1,533	6,195	502.1	62.2	28.3	1920	Camden, N. J.
13	220334	MBCD	St. s.	POMONA	7,583	4,819	440.0	56.0	35.2	1920	San Francisco, Calif.
14	220335	MBCF	St. s.	E. J. NICKLOS	5,186	3,686	391.9	51.2	30.0	1920	Savannah, Ga.
15	220347	MBOK	St. s.	CITY OF FORT WORTH	6,501	4,016	395.3	55.1	31.4	1920	Wilmington, N. C.
16	220352	MBOC	St. s.	ANTINOUS	6,094	3,816	401.4	53.2	31.9	1920	Vancouver, Wash.
17	220353	MBCN	St. s.	TOLOSA	5,527	3,955	410.5	54.2	27.0	1920	Portsmouth, N. H.
18	220354	MBCP	St. s.	Forest King	2,426	1,724	267.6	46.2	24.0	1920	Aberdeen, Wash.
19	220362	MBCQ	St. s.	RAIKMAR	5,766	3,573	384.4	51.2	25.4	1920	Okayma, Japan
20	220366	MBCS	St. s.	ALTAIR	6,933	4,318	429.3	59.2	33.2	1920	Chester, Pa.
21	220380	MBCD	St. s.	STEEL WORKER	5,688	3,450	424.2	56.2	26.5	1920	Kearny, N. J.
22	220385	MBDG	St. s.	WEST CAMARGO	5,822	3,704	410.5	54.0	27.1	1920	South San Francisco, Calif.
23	220386	MBDH	St. s.	METON	7,311	4,526	425.8	57.0	33.1	1920	Oakland, Calif.
24	220388	MBDJ	St. s.	CANANOVA	1,925	1,055	249.8	37.7	14.8	1920	Manitowoc, Wis.
25	220401	MDDR	St. s.	SUTORPCO	3,289	2,000	324.0	46.2	25.0	1920	Newark, N. J.
26	220402	MDDS	St. s.	SUNEWCO	3,252	2,000	324.0	46.2	25.0	1920	do
27	220403	MDDT	St. s.	SURAILCO	3,285	1,997	324.0	46.2	25.0	1920	do
28	220410	MDDV	St. s.	DURANGO	7,125	4,395	435.0	56.0	32.0	1920	Alameda, Calif.
29	220419	MBFC	St. s.	SANTA ISABEL	2,647	1,542	251.0	43.6	25.8	1920	Toledo, Ohio
30	220420	MBFD	Ol. s.	SAWOKLA	5,878	3,689	401.9	54.2	31.3	1920	Tampa, Fla.
31	220421	MBFG	St. s.	TOPA TOPA	5,453	3,395	410.0	54.4	27.2	1920	Los Angeles, Calif.
32	220422	MBFH	St. s.	MOUNT CLAY	5,170	4,706	488.3	55.7	22.5	1904	Stettin, Germany
33	220425	MBFJ	St. s.	CALMAR	5,786	3,586	384.6	51.2	25.4	1920	Hibicho, Japan
34	220434	MBFL	St. s.	CHARLES R. McCORMICK	6,094	3,816	401.4	53.2	31.9	1920	Vancouver, Wash.
35	220435	MBFN	St. s.	HYBERT	6,501	4,016	395.3	55.0	34.9	1920	Wilmington, N. C.
36	220436	MBFP	St. s.	MOBILE CITY	6,157	3,801	395.5	55.0	31.4	1920	Chickasaw, Ala.
37	220436	MBFQ	St. s.	WASHINGTON	7,311	4,526	425.8	57.0	33.1	1920	Oakland, Calif.
38	218588	MBFS	St. s.	BATHGATE	426	200	142.0	27.7	14.8	1919	New York, N. Y.
39	220444	MBFV	St. s.	CONDOR	4,747	2,925	380.3	53.1	27.0	1920	Tacoma, Wash.
40	220447	MBFW	St. s.	INDEPENDENCE IIALL	5,050	3,076	390.0	54.2	27.8	1920	Hog Island, Pa.
41	220448	MBGQ	St. s.	PACHT	5,527	3,955	410.5	54.2	27.0	1920	Portsmouth, N. H.
42	220449	MBGD	St. s.	DEPERE	3,475	2,063	320.7	46.0	24.0	1920	Oakland, Calif.
43	220478	MBGQ	St. s.	M. F. Sterling	2,360	1,379	263.6	46.1	24.0	1920	Portland, Oreg.
44	220479	MBGR	Ol. s.	DELIVERY No. 5	189	128	109.4	25.1	10.9	1920	Mariners Harbor, N. Y.
45	220484	MBGS	St. s.	ALADDIN	336	191	127.0	25.1	13.3	1920	Baltimore, Md.
46	220485	MBGT	St. s.	PRESIDENT CLEVELAND	14,123	8,393	517.0	72.2	27.8	1921	Newport News, Va.
47	220487	MBGV	St. s.	PANOIL	1,370	760	242.5	36.9	19.7	1920	Violet, La.
48	220489	MBGW	St. s.	NOSA QUEEN	3,280	1,997	324.0	46.2	25.0	1920	Mobile, Ala.
49	220490	MBHC	St. s.	POINT SAN PEDRO	3,280	2,002	324.0	46.2	25.0	1920	do
50	220494	MBHF	St. s.	Dalzellite	178	29	94.0	24.6	12.0	1920	Benton Harbor, Mich.
51	220495	MBHG	St. s.	STEEL ENGINEER	5,686	3,450	424.2	56.2	26.5	1920	Kearny, N. J.
52	220501	MBHK	St. s.	NELSON TRAVELER	4,607	2,590	380.3	53.1	27.0	1920	Tacoma, Wash.
53	220513	MBHN	St. s.	I. C. WHITE	6,922	4,302	429.3	59.2	33.4	1920	Chester, Pa.
54	220518	MBHP	St. s.	ALGIC	5,496	3,373	400.7	54.2	30.2	1920	Harriman, Pa.
55	220519	MBHQ	St. s.	LORRAINE CROSS	5,127	3,124	390.0	54.2	27.8	1920	Hog Island, Pa.
56	220520	MBHR	St. s.	YAKA	5,976	3,700	400.7	54.2	30.2	1920	Harriman, Pa.
57	220521	MBHS	St. s.	HALO	6,886	4,232	435.0	56.0	32.0	1920	Alameda, Calif.
58	220524	MBHT	St. s.	MEVANIA	6,947	4,282	425.8	57.0	33.1	1920	Oakland, Calif.
59	220531	MBHW	St. s.	SUTERMCO	3,255	1,997	324.0	46.2	25.0	1920	Newark, N. J.
60	220532	MBJO	St. s.	SUMANCO	3,253	1,977	324.0	46.2	25.0	1920	do
61	220527	MBJD	St. s.	HOLLYWOOD	5,515	3,510	410.5	54.3	27.2	1920	Los Angeles, Calif.
62	220550	MBJI	St. s.	CARLTON	5,127	3,124	390.0	54.2	27.8	1920	Hog Island, Pa.
63	220551	MBJK	St. s.	HASTINGS	5,401	3,264	400.7	54.2	30.2	1920	Pensacola, Fla.
64	220552	MBJL	St. s.	EXECUTIVE	5,109	3,116	390.0	54.2	27.8	1920	Hog Island, Pa.
65	220553	MBJN	St. s.	STEEL EXPORTER	5,686	3,450	424.2	56.2	26.5	1920	Kearny, N. J.
66	220560	MBJR	St. s.	SURICO	3,253	1,977	324.0	46.2	25.0	1920	Newark, N. J.
67	220561	MBJS	St. s.	MANINI	3,253	1,977	324.0	46.2	25.0	1920	do
68	220564	MBJT	St. s.	PUEBLO	4,469	2,628	340.1	49.2	28.7	1920	Baltimore, Md.
69	220572	MBJW	Sch.	Commodore	1,526	1,339	238.9	45.0	18.8	1919	Seattle, Wash.
70	220573	MBKO	St. s.	SANTA EULALIA	2,647	1,542	251.0	43.6	25.8	1920	Toledo, Ohio
71	220574	MBKD	St. s.	CASSIMIR	5,030	3,105	390.0	54.2	27.8	1920	Hog Island, Pa.

Merchant Vessels

73

Line No.	Service	Crew	Horse-power	Name of owner	Home port	Address of owner
1	Tnk.	34	2,750	Cities Service Transportation Co. (Del.)	New York, N. Y.	60 Wall Street.
2	Frt.	17		Charles Nelson Co. (Calif.)	San Francisco, Calif.	230 California Street.
3	Frt.	40	2,800	Isthmian S. S. Co. (Del.)	New York, N. Y.	50 Trinity Place.
4	Frt.	33	3,200	Pacific Atlantic S. S. Co. (Del.)	Portland, Oreg.	Board of Trade Building.
5	Tnk.	34	3,000	Texas Co. (Del.)	Wilmington, Del.	7 West Tenth Street.
6	Frt.	27	2,000	Cayo Mambi S. S. Corporation (Del.)	New York, N. Y.	17 Battery Place.
7	Frt.	34	2,800	U. S. Shipping Board	San Francisco, Calif.	369 Pine Street.
8	Tnk.	39	3,800	Gulf Refining Co.	Port Arthur, Tex.	Dock 29, West Port Arthur, Tex.
9	Frt.	34	2,800	Pacific Argentine Brazil Line (Del.)	San Francisco, Calif.	215 Market Street.
10	Frt.	40	2,800	American-West African Line (N. Y.)	New York, N. Y.	17 Battery Place.
11	Frt.	45	2,800	do	do	Do.
12	Pas.	115	6,000	Dollar Steamship Lines (Del.)	do	311 California Street.
13	Frt.	38	3,100	Pamona Steamship Co. (Del.)	Tacoma, Wash.	Tacoma Building.
14	Tnk.	42	2,800	Continental S. S. Co. (Del.)	Wilmington, Del.	Keyser Building, Baltimore, Md.
15	Frt.	42	2,800	U. S. Shipping Board	Wilmington, N. C.	
16	Frt.	37	2,500	do	Portland, Oreg.	514 Spalding Building.
17	Frt.	43	2,800	do	Portsmouth, N. H.	
18	Frt.	22	1,500	Todd Dry Docks (Wash.)	Seattle, Wash.	1801 Sixteenth Avenue SW.
19	Frt.	34	3,000	Calmar S. S. Corporation (Del.)	New York, N. Y.	25 Broadway.
20	Tnk.	41	2,800	Standard Transportation Co. (Del.)	do	26 Broadway.
21	Frt.	36	3,100	Isthmian S. S. Co. (Del.)	do	50 Trinity Place.
22	Frt.	32	2,800	Pacific Argentine Brazil Line (Del.)	San Francisco, Calif.	215 Market Street.
23	Tnk.	34	2,800	Meton S. S. Co. (Del.)	Philadelphia, Pa.	260 South Broad Street.
24	Frt.	37	1,900	Cananova Steamship Corporation (Del.)	New York, N. Y.	61 Broadway.
25	Frt.	38	1,500	Submarine Boat Corporation (N. Y.)	do	5 Nassau Street.
26	Frt.	32	1,500	do	do	Do.
27	Frt.	25	1,500	do	do	Do.
28	Tnk.	33	3,100	Malston Co. (Del.)	Wilmington, Del.	Dover, Del.
29	Frt.	30	2,000	American & Cuban S. S. Line (N. Y.)	New York, N. Y.	39 Cortlandt Street.
30	Frt.	36	3,000	U. S. Shipping Board	Tampa, Fla.	
31	Frt.	40	3,500	do	Los Angeles, Calif.	
32	Pas.	200	8,000	American Ship & Commerce Navigation Corporation (N. Y.)	New York, N. Y.	26 Broadway.
33	Frt.	34	2,600	Calmar S. S. Corporation (Del.)	do	25 Broadway.
34	Frt.	45	2,500	Chas. R. McCormick Lumber Co. (Del.)	San Francisco, Calif.	215 Market Street.
35	Frt.	33	2,800	U. S. Shipping Board	Wilmington, N. C.	
36	Frt.	44	2,800	Isthmian S. S. Co. (Del.)	New York, N. Y.	50 Trinity Place.
37	Tnk.	44	2,800	Texas S. S. Co. (Del.)	Wilmington, Del.	7 West Tenth Street.
38	Tow.	22	1,000	Southern Transportation Co. (N. Y.)	Philadelphia, Pa.	Commercial Trust Building.
39	Frt.	36	2,500	Grace S. S. Co. (Del.)	Wilmington, Del.	Du Pont Building.
40	Frt.	44	2,500	U. S. Shipping Board	Philadelphia, Pa.	Bourse Building.
41	Frt.	42	2,800	do	Portsmouth, N. H.	
42	Frt.	30	1,800	Alaska Steamship Co. (Nev.)	New York, N. Y.	120 Broadway.
43	Frt.	27	1,450	Sterling S. S. Corporation (Wash.)	Seattle, Wash.	C/o Capt. E. R. Sterling, Rosslyn Hotel, Los Angeles, Calif.
44	Frt.	3	220	Standard Transportation Co. (Del.)	New York, N. Y.	26 Broadway.
45	Tow.	12	700	Standard Shipping Co. (Del.)	Baltimore, Md.	C/o Corporation Trust Co. of America, Du Pont Building, Wilmington, Del.
46	Pas.	235	12,000	Dollar S. S. Line (Calif.)	San Francisco, Calif.	311 California Street.
47	Tnk.	19	750	Mexican Petroleum Corporation (Me.)	New York, N. Y.	120 Broadway.
48	Frt.	40	1,600	New Orleans & South American S. S. Co. (La.)	New Orleans, La.	Queen and Crescent Building.
49	Frt.	33	1,500	McCormick S. S. Co. (Calif.)	San Francisco, Calif.	215 Market Street.
50	Tow.	8	700	Fred B. Dalzell	New York, N. Y.	24 State Street.
51	Frt.	54	3,100	Isthmian S. S. Co. (Del.)	do	50 Trinity Place.
52	Frt.	34	2,500	Charles Nelson Co. (Calif.)	San Francisco, Calif.	230 California Street.
53	Tnk.	41	2,700	Pan-American Petroleum & Transport Co. (Del.)	Los Angeles, Calif.	714 West Tenth Street.
54	Frt.	36	3,000	U. S. Shipping Board	Philadelphia, Pa.	Bourse Building.
55	Frt.	41	2,500	Mississippi Shipping Co. (La.)	New Orleans, La.	Hibernia Bank Building.
56	Frt.	45	2,800	U. S. Shipping Board	Philadelphia, Pa.	Bourse Building.
57	Tnk.	37	3,100	Cities Service Transportation Co. (Del.)	New York, N. Y.	60 Wall Street.
58	Tnk.	32	2,800	Malston Co. (Del.)	Wilmington, Del.	Dover, Del.
59	Tnk.	29	1,500	Submarine Boat Corporation (N. Y.)	New York, N. Y.	5 Nassau Street.
60	Frt.	28	1,500	do	do	Do.
61	Frt.	33	2,800	Pacific Argentine Brazil Line (Del.)	San Francisco, Calif.	215 Market Street.
62	Frt.	40	2,500	Tampa Interocean S. S. Co. (La.)	New Orleans, La.	Whitney Building.
63	Frt.	45	3,000	U. S. Shipping Board	Pensacola, Fla.	
64	Frt.	37	2,500	Export Steamship Corporation (N. Y.)	New York, N. Y.	25 Broadway.
65	Frt.	55	3,100	Isthmian S. S. Co. (Del.)	do	50 Trinity Place.
66	Frt.	29	1,500	Submarine Boat Corporation (N. Y.)	do	5 Nassau Street.
67	Frt.	33	1,500	Matson Navigation Co. (Calif.)	San Francisco, Calif.	215 Market Street.
68	Tnk.	30	1,800	Petroleum Navigation Co. (Tex.)	Houston, Tex.	Petroleum Building.
69	Frt.	11		Lewers & Cooke (Ltd.) (Hawaii)	Honolulu, Hawaii	109 South King Street.
70	Frt.	31	1,100	American & Cuban S. S. Line (N. Y.)	New York, N. Y.	39 Cortlandt Street.
71	Tnk.	39	2,500	Cuba Distilling Co. (W. Va.)	Baltimore, Md.	Curtis Bay, Md.

Merchant Vessels

Line No.	Official No.	Signal letters	Rig	Name of vessel	Tonnage		Dimensions			When built	Where built
					Gross	Net	Length	Breadth	Depth		
							Feet	Feet	Feet		
1	220575	MBKF	St. s.	GULFSTAR.....	6,969	4,361	429.3	59.2	33.2	1920	Chester, Pa.
2	220582	MBKG	St. s.	CULBERSON.....	5,435	3,395	410.0	54.4	27.2	1920	Los Angeles, Calif.
3	220583	MBKH	St. s.	SYROS.....	6,501	4,016	395.3	55.1	31.4	1920	Wilmington, N. C.
4	220585	MBKJ	St. s.	HALSEY.....	7,008	4,359	435.0	56.0	32.0	1920	Alameda, Calif.
5	220588	MBKL	Sch.	Winapie.....	2,411	2,301	268.3	56.0	23.6	1919	Newington, N. H.
6	220589	MBKN	St. s.	LENA LUCKENBACH.....	6,749	4,211	425.0	53.8	26.4	1920	Hioaga, Japan
7	220594	MBKQ	St. s.	MOSELLA.....	6,034	4,425	402.6	53.0	32.2	1920	Oakland, Calif.
8	220597	MBKR	St. s.	CARRABULLE.....	5,030	3,150	390.0	54.2	27.8	1920	Hog Island, Pa.
9	220598	MBKS	St. s.	CARPLAKA.....	5,104	3,113	390.0	54.2	27.8	1920	do
10	220599	MBKT	St. s.	DERBLAY.....	3,475	2,065	320.7	46.0	24.4	1920	Oakland, Calif.
11	220600	MBKV	St. s.	CHARLES NELSON.....	4,633	2,905	390.4	53.1	27.0	1920	Takoma, Wash.
12	220606	MBLC	St. s.	GERTRUDE KELLOGG.....	5,186	3,686	391.9	51.2	30.0	1920	Savannah, Ga.
13	220607	MBLD	St. s.	PACO.....	2,397	1,439	251.0	43.7	22.2	1920	Duluth, Minn.
14	220608	MBLF	St. s.	CODY.....	5,104	3,113	390.0	54.2	27.8	1920	Hog Island, Pa.
15	220609	MBLG	St. s.	SUDURCO.....	3,545	2,174	324.0	46.2	25.0	1920	Newark, N. J.
16	220615	MBLH	St. s.	EASTERN TEMPLE.....	3,673	2,235	315.9	45.8	26.3	1920	Osaka, Japan
17	220621	MBLJ	Ol. s.	NEW ORLEANS.....	6,631	4,110	395.5	55.0	31.4	1920	New Orleans, La.
18	220620	MBLK	Ol. s.	POTTER.....	6,171	3,797	395.5	55.0	31.4	1920	do
19	220623	MBLP	St. s.	GATEWAY CITY.....	5,976	3,700	400.7	54.2	30.2	1920	Harriman, Pa.
20	220624	MBLQ	St. s.	SANTA VERONICA.....	2,647	1,542	251.0	43.6	25.8	1920	Toledo, Ohio
21	220625	MBLR	St. s.	PROVINCETOWN.....	6,216	3,805	402.6	53.2	32.0	1920	Groton, Conn.
22	220626	MBLS	St. s.	SUDAWSONCO.....	3,285	1,997	324.0	46.2	25.0	1920	Newark, N. J.
23	220627	MBLT	St. s.	SULANIERCO.....	3,253	1,977	324.0	46.2	25.0	1920	do
24	220628	MBLV	St. s.	TOMALVA.....	5,104	3,113	390.0	54.2	27.8	1920	Hog Island, Pa.
25	220629	MBLW	St. s.	CATAHOULA.....	5,030	3,105	390.0	54.2	27.8	1920	do
26	220630	MBNC	St. s.	CASTANA.....	5,030	3,105	390.0	54.2	27.8	1920	do
27	220631	MBND	St. s.	NORWALK.....	2,157	1,810	250.8	42.6	25.6	1920	Wilmington, Del.
28	220634	MBNF	St. s.	PACIFIC SPRUCE.....	5,509	3,426	410.5	54.0	27.1	1920	South San Francisco, Calif.
29	220635	MBNG	St. s.	ADMIRAL NULTON.....	3,250	1,997	324.0	46.2	25.0	1920	Newark, N. J.
30	220637	MBNH	Ol. s.	BIDWELL.....	7,050	4,339	431.0	59.2	33.3	1920	Baltimore, Md.
31	220639	MBNK	St. s.	MANATAWNY.....	5,030	3,105	390.0	54.2	27.8	1920	Hog Island, Pa.
32	220640	MBNL	St. s.	THERMO.....	4,487	2,649	353.8	52.6	27.5	1920	Kearny, N. J.
33	220642	MBNP	St. s.	KAALA.....	1,519	896	219.9	40.1	18.5	1920	Seattle, Wash.
34	220643	MBNQ	St. s.	AMERICAN BANKER.....	7,430	4,013	436.9	58.2	26.4	1920	Hog Island, Pa.
35	220645	MBNS	Sch.	James O. Maimlen.....	1,138	1,012	193.4	39.0	19.7	1920	South Portland, Me.
36	220648	MBNT	Sch.	William B. Fancher.....	2,216	2,137	267.3	46.0	23.6	1919	Noank, Conn.
37	220649	MBNV	St. s.	LAVADA.....	6,052	3,762	402.5	53.0	32.0	1920	Bay Point, Calif.
38	220651	MBPC	St. s.	HEBER.....	6,041	3,746	402.5	53.0	32.0	1920	Oakland, Calif.
39	220652	MBPD	St. s.	STEEL RANGER.....	5,686	3,450	424.2	59.2	26.5	1920	Kearny, N. J.
40	220653	MBPF	St. s.	BAYOU CHICO.....	5,401	3,364	400.7	54.2	30.2	1920	Pensacola, Fla.
41	220664	MBPK	Ol. s.	DONNA LANE.....	2,185	1,597	245.5	46.7	23.6	1920	Houghton, Wash.
42	220665	MBPL	Sch.	Charles W. Baird.....	2,204	2,118	267.3	46.0	23.6	1919	Mariners Harbor, N.Y.
43	220667	MBPN	St. s.	ELISHA WALKER.....	7,007	4,346	429.3	59.2	33.4	1920	Chester, Pa.
44	220671	MBPQ	St. s.	Stallion.....	164	101	94.5	24.8	12.0	1920	Eastport, Me.
45	220672	MBPR	St. s.	VEEDOL.....	1,224	698	220.0	37.6	15.8	1920	Mariners Harbor, N.J.
46	220673	MBPS	St. s.	Racehorse.....	164	101	94.5	24.8	12.0	1920	Annapolis, Md.
47	220675	MBPV	St. s.	GULFSTATE.....	7,216	4,452	435.0	56.0	32.0	1920	Alameda, Calif.
48	220677	MBQC	Ol. s.	CITY OF RAYVILLE.....	5,880	3,663	401.9	54.2	31.3	1920	Tampa, Fla.
49	220678	MBQD	Ol. s.	WILLIAM PENN.....	7,615	4,837	429.6	60.2	33.7	1920	Gloucester City, N. J.
50	220680	MBQG	St. s.	CHINA ARROW.....	8,403	5,228	468.3	62.7	32.0	1920	Quincy, Mass.
51	220681	MBQH	St. s.	BONNIE BROOK.....	5,976	3,700	400.7	54.2	30.2	1920	Harriman, Pa.
52	220686	MBQK	St. s.	KEKOSKEE.....	5,193	3,180	391.8	51.3	28.8	1920	Wilmington, Del.
53	220687	MBQL	St. s.	NORA.....	9,620	7,170	467.6	62.7	31.3	1920	Camden, N. J.
54	220692	MBQN	St. s.	WALTER MILLER.....	7,294	4,532	425.0	57.0	33.1	1920	Oakland, Calif.
55	220693	MBQP	St. s.	ADMIRAL WILEY.....	3,253	1,977	324.0	46.2	25.0	1920	Newark, N. J.
56	220694	MBQR	St. s.	SUREMICO.....	3,253	1,977	324.0	46.2	25.0	1920	do
57	220698	MBQS	Sch.	Lilliam E. Kerr.....	548	475	160.2	35.5	12.7	1920	Pocomoke City, Md.
58	220700	MBQT	St. s.	HARVESTER.....	6,418	3,973	416.8	56.1	32.7	1920	Bath, Me.
59	220701	MBQV	Sch.	Ashland.....	2,223	2,120	267.3	46.0	23.6	1919	Stonington, Conn.
60	220707	MBRO	St. s.	TALAPA.....	6,085	4,386	402.6	53.0	32.2	1920	Oakland, Calif.
61	220709	MBRD	St. s.	PRESIDENT VAN BUREN.....	10,533	6,195	502.1	62.2	28.3	1920	Camden, N. J.
62	220710	MBRF	St. s.	PACASSET.....	5,527	3,965	410.5	54.2	27.0	1920	Portsmouth, N. H.
63	220711	MBRG	St. s.	CHARLES H. CRAMP.....	6,220	3,812	404.6	53.9	26.2	1920	Philadelphia, Pa.
64	220715	MBRH	Sch.	Matanzas.....	367	342	142.0	31.0	10.0	1920	Tampa, Fla.
65	220716	MBRJ	St. s.	BIBBCO.....	5,107	3,115	390.0	54.2	27.8	1920	Hog Island, Pa.
66	220717	MBRK	St. s.	YAPALAGA.....	5,976	3,700	400.7	54.2	30.2	1920	Harriman, Pa.
67	220718	MBRL	St. s.	ARGOSY.....	4,995	3,039	390.0	54.2	27.8	1920	Hog Island, Pa.
68	220724	MBRN	Sch.	Fort Laramie.....	2,240	2,140	266.5	46.0	24.1	1919	North Bend, Ore.
69	220731	MBRP	Sch.	Griffson.....	2,259	2,149	267.9	46.3	23.8	1920	Winslow, Wash.
70	220732	MBRQ	St. s.	CHILSCO.....	5,104	3,126	391.9	51.2	30.0	1920	Savannah, Ga.
71	220733	MBRS	St. s.	CITIES SERVICE MISSOURI.....	7,505	4,612	431.0	56.2	33.4	1920	Baltimore, Md.
72	220740	MBSO	St. s.	GENERAL M. H. SHEERMAN.....	6,085	4,386	402.6	53.0	32.2	1920	Oakland, Calif.
73	220743	MBSD	St. s.	Barbara C.....	1,240	702	221.5	43.0	16.6	1920	North Bend, Ore.
74	220751	MBSG	St. s.	MALANG.....	3,734	2,263	344.8	50.1	26.6	1920	Osaka, Japan
75	220755	MBSH	St. s.	GRIFFDU.....	1,484	828	219.9	40.1	18.5	1920	Seattle, Wash.

Merchant Vessels

75

Line No.	Service	Crew	Horse-power	Name of owner	Home port	Address of owner
1	Tnk.	39	3,500	Gulf Refining Co. (Tex.)	Port Arthur, Tex.	Dock 29.
2	Frt.	40	3,500	U. S. Shipping Board	Los Angeles, Calif.	
3	Frt.	35	2,800	do	Wilmington, N. C.	
4	Tnk.	33	2,500	Malston Co. (Del.)	Wilmington, Del.	C/o U. S. Corporation Co., The Green.
5	Frt.	9		John W. Sullivan Co. (N. Y.)	New York, N. Y.	Foot Ninth Street, East River.
6	Frt.	40	3,200	Luckenbach S. S. Co. (Del.)	do	44 Whitehall Street.
7	Frt.	44	\$2,800	U. S. Shipping Board	San Francisco, Calif.	369 Pine Street.
8	Tnk.	32	\$2,500	Cuba Distilling Co. (W. Va.)	Baltimore, Md.	Curtis Bay, Md.
9	Frt.	39	\$3,140	American Scantic Line (Del.)	New York, N. Y.	5 Broadway.
10	Frt.	33	1,800	Alaska Steamship Co. (Nev.)	do	120 Broadway.
11	Frt.	32	2,500	Charles Nelson Co. (Calif.)	San Francisco, Calif.	230 California Street.
12	Frt.	33	3,200	Spencer Kellogg & Sons (N. Y.)	New York, N. Y.	420 Lexington Avenue.
13	Tnk.	32	1,250	Adelphia S. S. Corporation (Del.)	Philadelphia, Pa.	260 South Broad Street.
14	Frt.	47	\$2,500	Tampa Interocean S. S. Co. (Fla.)	New Orleans, La.	Whitney Building.
15	Frt.	36	\$1,500	Submarine Boat Corporation (N. Y.)	New York, N. Y.	5 Nassau Street.
16	Frt.	35	2,500	High Seas Transportation (N. Y.)	do	1819 Broadway.
17	Frt.	40	4,000	U. S. Shipping Board	New Orleans, La.	Carondelet Building.
18	Frt.	49	3,625	do	do	Do.
19	Frt.	45	\$3,000	do	Philadelphia, Pa.	Bourse Building.
20	Frt.	30	1,500	American and Cuba S. S. Line (N. Y.)	New York, N. Y.	39 Cortlandt Street.
21	Frt.	50	2,800	U. S. Shipping Board	New London, Conn.	Groton, Conn.
22	Frt.	29	\$1,500	Submarine Boat Corporation (N. Y.)	New York, N. Y.	5 Nassau Street.
23	Frt.	30	\$1,500	do	do	Do.
24	Frt.	39	2,500	U. S. Shipping Board	Philadelphia, Pa.	Bourse Building.
25	Tnk.	32	\$2,500	Cuba Distilling Co. (W. Va.)	Baltimore, Md.	Curtis Bay, Md.
26	Tnk.	34	\$2,500	Steamer Castana Corporation (N. Y.)	New York, N. Y.	123 East Forty-second Street.
27	Frt.	24	1,250	Eastern Steamship Lines (Me.)	Newport News, Va.	Elliot, Me.
28	Frt.	31	2,800	Dimon S. S. Corporation (Del.)	New York, N. Y.	24 State Street.
29	Frt.	29	\$1,500	Portland California S. S. Co. (Calif.)	San Francisco, Calif.	311 California Street.
30	Tnk.	38	2,800	Sun Oil Co. (N. J.)	Philadelphia, Pa.	1608 Walnut Street.
31	Tnk.	35	\$2,500	Manatawny S. S. Corporation (Del.)	Wilmington, Del.	7 West Tenth Street.
32	Tnk.	40	1,700	Thermo S. S. Co. (Del.)	Philadelphia, Pa.	260 South Broad Street.
33	Frt.	24	1,400	Inter-Island Steam Navigation Co. (T. H.)	Honolulu, Hawaii	Fort and Merchant Streets.
34	Pas.	68	\$6,000	United States Lines (Del.)	New York, N. Y.	45 Broadway.
35	Frt.	9		James C. Hamlen Co. (Me.)	Portland, Me.	415 Congress Street.
36	Frt.	23		Coal Transportation Co. (Del.)	Wilmington, Del.	Bethel, Del.
37	Frt.	32	\$2,800	U. S. Shipping Board	San Francisco, Calif.	363 Pine Street.
38	Frt.	44	\$2,800	Los Angeles S. S. Co. (Calif.)	Los Angeles, Calif.	Box 218, Wilmington, Calif.
39	Frt.	47	\$3,100	Isthmian S. S. Co. (Del.)	New York, N. Y.	50 Trinity Place.
40	Frt.	45	\$3,000	U. S. Shipping Board	Pensacola, Fla.	
41	Fsh.	24	\$1,280	Utopian Fisheries (Wash.)	Seward, Alaska	
42	Frt.	7		Coal Transportation Co. (N. Y.)	Wilmington, Del.	Bethel, Del.
43	Tnk.	41	2,700	Pan-American Petroleum & Transport Co. (Del.)	Los Angeles, Calif.	714 West Tenth Street.
44	Ten.	9	450	U. S. Shipping Board	Annapolis, Md.	
45	Tnk.	20	700	Tidewater Oil Co. (N. J.)	New York, N. Y.	11 Broadway.
46	Tow.	9	450	U. S. Shipping Board	Norfolk, Va.	Army Base.
47	Tnk.	42	2,800	Gulf Refining Co. (Tex.)	Port Arthur, Tex.	West Port Arthur, Tex.
48	Frt.	36	3,000	U. S. Shipping Board	Tampa, Fla.	
49	Frt.	40	\$4,200	do	Philadelphia, Pa.	Bourse Building.
50	Tnk.	40	3,200	Standard Transportation Co. (Del.)	New York, N. Y.	26 Broadway.
51	Frt.	44	\$3,000	U. S. Shipping Board	Philadelphia, Pa.	Bourse Building.
52	Tnk.	35	2,300	Richfield Oil Co. (Calif.)	Los Angeles, Calif.	215 West Seventh Street.
53	Tnk.	39	3,200	Grace Steamship Co. (Del.)	New York, N. Y.	10 Hanover Square.
54	Tnk.	36	2,000	Continental S. S. Co. (Del.)	Wilmington, Del.	Keyser Building, Baltimore, Md.
55	Frt.	35	\$1,500	Pacific S. S. Co. (Me.)	Seattle, Wash.	1519 Railroad Avenue South.
56	Frt.	29	\$1,500	Submarine Boat Corporation (N. Y.)	New York, N. Y.	5 Nassau Street.
57	Frt.	6		C. A. & B. F. Small Corporation (N. Y.)	do	Care Emory Sexton & Co.
58	Tnk.	34	3,000	Texas Steamship Co. (Del.)	Wilmington, Del.	7 West Tenth Street.
59	Frt.	8		Davison Chemical Co. (Md.)	Baltimore, Md.	Garrett Building.
60	Frt.	44	\$2,800	U. S. Shipping Board	San Francisco, Calif.	369 Pine Street.
61	Pas.	115	6,000	Dollar Steamship Lines (Del.)	do	311 California Street.
62	Frt.	42	2,800	U. S. Shipping Board	Portsmouth, N. H.	
63	Frt.	43	3,000	Nautilus S. S. Corporation (N. Y.)	New York, N. Y.	26 Beaver Street.
64	Frt.	4		Southern Pine Export Co. (Fla.)	Tampa, Fla.	First National Bank Building.
65	Frt.	38	2,500	Mississippi Shipping Co. (La.)	New Orleans, La.	Hibernia Bank Building.
66	Frt.	42	\$3,000	U. S. Shipping Board	Philadelphia, Pa.	Bourse Building.
67	Frt.	35	\$3,140	American Scantic Line (Del.)	New York, N. Y.	5 Broadway.
68	Frt.	15		Charles Nelson Co. (Calif.)	San Francisco, Calif.	230 California Street.
69	Frt.	7		James Griffiths & Sons (Del.)	Wilmington, Del.	7 West Tenth Street.
70	Tnk.	43	2,800	Chile Steamship Co. (N. Y.)	New York, N. Y.	25 Broadway.
71	Tnk.	36	2,800	Cities Service Transportation Co. (Del.)	do	60 Wall Street.
72	Frt.	30	\$2,800	Los Angeles, S. S. Co. (Calif.)	Los Angeles, Calif.	Wilmington, Calif.
73	Frt.	27	850	W. R. Chamberlin	San Francisco, Calif.	215 Market Street.
74	Frt.	32	2,300	Malco S. S. Co. (Del.)	New York, N. Y.	11 Broadway.
75	Frt.	25	1,400	Universal Steamship & Barge Co. (Wash.)	Seattle, Wash.	502 Burke Building.

Merchant Vessels

Line No.	Official No.	Signal letters	Rig	Name of vessel	Tonnage		Dimensions			When built	Where built
					Gross	Net	Length	Breadth	Depth		
							Feet	Feet	Feet		
1	220758	MBSJ	St. s.	OAKWOOD.....	6,071	3,781	402.6	53.2	32.0	1920	Alexandria, Va.....
2	220759	MBSK	St. s.	DENALI.....	3,432	2,164	320.7	46.0	24.4	1920	Oakland, Calif.....
3	220760	MBSL	St. s.	GEORGE E. WOOD.....	5,975	3,710	400.7	54.2	30.4	1920	Chester, Pa.....
4	220761	MBSN	St. s.	RUTH KELLOGG.....	5,030	3,105	390.0	54.2	27.8	1920	Hog Island, Pa.....
5	220762	MBSF	St. s.	DORIS KELLOGG.....	5,030	3,105	390.0	54.2	27.8	1920	do.....
6	220763	MBSQ	St. s.	GOLDEN STATE.....	5,645	3,517	410.5	54.0	27.1	1920	San Francisco, Calif.....
7	220769	MBST	St. s.	JEFFERSON MYERS.....	7,582	4,826	440.0	56.0	35.2	1920	do.....
8	220770	MBSV	St. s.	YALZA.....	5,976	3,700	400.7	54.2	30.2	1920	Harriman, Pa.....
9	220776	MBTO	St. s.	STEEL INVENTOR.....	5,686	3,450	424.2	56.2	26.5	1920	Kearney, N. J.....
10	220779	MBTG	St. s.	ONEIDA.....	2,309	1,440	251.0	43.6	22.2	1920	Wyandotte, Mich.....
11	220781	MBTJ	St. s.	CAYUGA.....	2,309	1,440	251.0	43.6	22.2	1920	do.....
12	220782	MBTK	St. s.	ONONDAGA.....	2,309	1,440	251.0	43.6	22.2	1920	do.....
13	220783	MBTL	St. s.	CHIPPEWA.....	2,309	1,440	251.0	43.6	22.2	1920	do.....
14	220787	MBTP	St. s.	JOSEPH SREP.....	6,972	4,393	428.3	59.2	33.2	1920	Chester, Pa.....
15	220794	MBTS	St. s.	JANELEW.....	6,085	4,391	402.6	53.0	32.2	1920	Oakland, Calif.....
16	220795	MBTV	St. s.	MONTGOMERY CITY.....	5,686	3,450	424.2	56.2	26.5	1920	Chickasaw, Ala.....
17	220798	MBVO	St. s.	TACHIEA.....	2,325	1,399	251.0	43.7	22.2	1920	Duluth, Minn.....
18	220803	MBVD	St. s.	EASTERN SWORD.....	3,785	2,286	330.3	46.1	27.6	1920	Uruga, Japan.....
19	220784	MBVF	Ol. s.	KAILUA.....	328	172	120.1	24.1	10.6	1920	Long Beach, Calif.....
20	220804	MBVG	St. s.	HOPATCONG.....	6,216	3,805	402.6	53.2	32.0	1920	Groton, Conn.....
21	220897	MBVH	St. s.	EMERGENCY AID.....	5,477	3,360	400.7	54.2	30.2	1920	Harriman, Pa.....
22	220811	MBVL	St. s.	E. J. BULLOCK.....	6,994	4,294	435.0	56.2	33.6	1920	San Francisco, Calif.....
23	220841	MBVP	St. s.	MINNEKAHDA.....	17,281	10,208	620.5	66.4	31.4	1917	Belfast, Ireland.....
24	220815	MBVQ	St. s.	ALGONQUIN.....	7,229	4,475	435.0	56.0	32.0	1920	Alameda, Calif.....
25	220816	MBVR	Sch.	Gaviota.....	287	263	127.6	31.1	11.7	1920	Catano, P. R.....
26	220817	MBVS	Sch.	Andrew McDonald.....	2,218	2,138	267.3	46.0	23.6	1919	Stonington, Conn.....
27	220819	MBVT	St. s.	NATIBAR.....	4,659	2,871	376.4	52.3	27.0	1920	Wilmington, Del.....
28	220820	MBVW	St. s.	Dinismore (concrete).....	6,144	3,696	420.0	54.0	35.0	1920	Jacksonville, Fla.....
29	220821	MBWC	Sch.	Northern No. 36.....	1,488	1,439	241.3	40.3	16.8	1920	Havre de Grace, Md.....
30	220826	MBWD	St. s.	YORK.....	2,677	1,660	253.4	43.8	26.2	1920	Saginaw, Mich.....
31	220827	MBWF	St. s.	WARBLER.....	715	330	181.6	35.5	16.3	1920	Philadelphia, Pa.....
32	220828	MBWG	St. s.	WILLET.....	715	330	181.6	35.5	16.3	1920	do.....
33	220829	MBWH	St. s.	EL ESTERO.....	4,219	2,557	334.6	47.1	23.1	1920	Arlington, N. Y.....
34	220831	MBWJ	St. s.	JAPAN ARROW.....	8,327	5,176	468.3	62.7	32.0	1920	Quincy, Mass.....
35	220835	MBWK	Sch.	Aberfoil.....	2,416	2,357	267.3	46.0	23.6	1919	Moss Point, Miss.....
36	220836	MBWL	St. s.	SHELTON.....	6,062	3,770	402.5	53.0	32.0	1920	Bay Point, Calif.....
37	220837	MBWN	Sch.	Dover.....	2,228	2,129	267.3	46.0	23.6	1920	Newington, N. H.....
38	220841	MBWP	Ol. s.	Wm. Donovan.....	2,204	1,621	243.8	47.3	24.3	1919	Seattle, Wash.....
39	220842	MBWQ	Ol. s.	WEST HONAKER.....	5,428	3,374	410.0	54.4	27.2	1920	Los Angeles, Calif.....
40	220848	MBWS	Sch.	Josephine A. McQuesten.....	1,607	1,462	230.0	41.9	22.8	1920	Rockland, Me.....
41	220851	MBWT	St. s.	W. J. HANNA.....	7,039	4,367	430.0	59.2	33.4	1920	Chester, Pa.....
42	220852	MBWV	St. s.	PEACOCK.....	741	23	180.0	35.4	15.7	1918	New York, N. Y.....
43	220856	MOBF	Ol. s.	CHARLIE WATSON.....	1,769	998	250.0	37.0	21.0	1920	Oakland, Calif.....
44	220858	MOBG	St. s.	PRESIDENT HAYES.....	10,533	6,195	502.1	62.2	28.3	1920	Camden, N. J.....
45	220860	MOBH	St. s.	W. D. ANDERSON.....	5,168	3,179	391.9	51.2	30.0	1920	Savannah, Ga.....
46	220861	MOBJ	St. s.	SUWARINCO.....	3,253	1,977	324.0	46.2	25.0	1920	Newark, N. J.....
47	220862	MOBK	St. s.	ADMIRAL HALSTEAD.....	3,285	1,997	324.8	46.2	25.0	1920	do.....
48	220863	MOBL	St. s.	SUJAMECO.....	3,285	1,997	324.0	46.2	25.0	1920	do.....
49	220864	MOBN	St. s.	REAPER.....	6,407	3,964	416.8	56.1	32.7	1920	Bath, Me.....
50	220865	MOBP	St. s.	FRANKLIN K. LANE.....	6,998	4,302	435.0	56.2	33.6	1920	Alameda, Calif.....
51	220873	MOBR	St. s.	A. L. KENT.....	6,030	3,744	394.1	55.1	31.0	1920	Bath, Me.....
52	220874	MOBT	St. s.	ORLEANS.....	269	183	118.0	28.0	9.2	1898	Levis, Canada.....
53	220877	MOBV	Sch.	Zebedee E. Cliff.....	1,361	1,254	206.0	40.7	22.6	1920	Boothbay Harbor, Me.....
54	220878	MOBW	St. s.	WACOSTA.....	5,976	3,700	400.7	54.2	30.2	1920	Harriman, Pa.....
55	220879	MODB	St. s.	HENRY S. GROVE.....	6,220	3,812	404.6	53.9	26.2	1920	Philadelphia, Pa.....
56	220880	MCDP	St. s.	ODUNA.....	3,474	2,071	320.7	46.0	24.4	1920	Oakland, Calif.....
57	220881	MCDG	Sch.	Mabel A. Frye.....	1,151	1,036	193.8	37.4	20.4	1920	Harrington, Me.....
58	220885	MCDK	St. s.	TUSCALOOSA CITY.....	5,686	3,450	424.2	56.2	26.5	1920	Chickasaw, Ala.....
59	220888	MCDP	St. s.	SUGILLENCO.....	3,285	1,997	324.0	46.2	25.0	1920	Newark, N. J.....
60	220889	MCDQ	St. s.	GEORGE PIERCE.....	5,462	3,365	400.7	54.2	30.4	1920	Chester, Pa.....
61	220890	MCDR	St. s.	NARBO.....	6,085	4,390	402.6	53.0	32.2	1920	Oakland, Calif.....
62	220891	MCDS	St. s.	PRINCETON.....	324	220	137.0	22.8	12.5	1919	Savannah, Ga.....
63	220893	MCDT	St. s.	AMERICAN TRADER.....	7,430	4,013	436.9	52.2	26.4	1920	Hog Island, Pa.....
64	220894	MCDV	Sch.	Mary H. Diebold.....	1,516	1,397	223.5	42.8	22.6	1920	New Castle, Me.....
65	220895	MCDW	St. s.	HERMAN FRASCH.....	4,494	2,641	356.0	51.6	30.0	1920	Newburgh, N. Y.....
66	220907	MCFD	St. s.	EUGENE V. R. THAYER.....	7,137	5,111	430.2	59.2	32.8	1920	Wilmington, Del.....
67	220900	MFOG	St. s.	MARY LUCKENBACH.....	5,607	3,382	410.5	54.3	27.2	1920	Los Angeles, Calif.....
68	220908	MOFH	St. s.	CITIES SERVICE PETROL.....	9,343	6,763	468.3	62.7	32.0	1920	Sparrows Point, Md.....
69	220909	MCFJ	St. s.	CAMDEN.....	6,653	4,153	419.5	56.5	33.3	1921	Camden, N. J.....
70	220910	MCFK	St. s.	BEACONSTAR.....	6,771	4,143	429.3	59.2	33.2	1920	Chester, Pa.....
71	220911	M CFL	St. s.	AGWIWORLD.....	6,771	4,143	429.3	59.2	33.2	1921	do.....
72	220915	MCFN	Ol. s.	LIZZIE D. SHAW.....	125	62	90.9	20.0	9.0	1920	Tampa, Fla.....

Merchant Vessels

77

Line No.	Service	Crew	Horse-power	Name of owner	Home port	Address of owner
1	Frt.	35	2,800	U. S. Shipping Board.....	Houston, Tex.....	
2	Frt.	28	1,500	Alaska Steamship Co. (Nev.).....	New York, N. Y.....	120 Broadway.
3	Frt.	44	3,000	U. S. Shipping Board.....	Philadelphia, Pa.....	Bourke Building.
4	Tnk.	34	2,500	New York & Philippine S. S. Corp. (Del.).....	New York, N. Y.....	420 Lexington Avenue.
5	Tnk.	33	2,500	do.....	do.....	Do.
6	Frt.	44	2,800	Oceanic and Oriental Navigation Co. (Del.).....	San Francisco, Calif.....	215 Market Street.
7	Frt.	34	3,000	Pacific Atlantic S. S. Co. (Del.).....	Portland, Oreg.....	Porter Building.
8	Frt.	41	3,000	U. S. Shipping Board.....	Philadelphia, Pa.....	Bourse Building.
9	Frt.	44	3,100	Isthmian S. S. Co. (Del.).....	New York, N. Y.....	50 Trinity Place.
10	Frt.	28	1,300	Ford Motor Co. (Del.).....	Detroit, Mich.....	Highland Park.
11	Frt.	24	1,300	Independent S. S. Co. (Del.).....	Duluth, Minn.....	3013 East First Street.
12	Frt.	28	1,250	Ford Motor Co. (Del.).....	Detroit, Mich.....	Highland Park.
13	Frt.	23	1,200	Standard Dredging Co. (N. J.).....	New York, N. Y.....	Woolworth Building.
14	Frt.	48	2,700	Standard Shipping Co. (Del.).....	Wilmington, Del.....	C/o Corporation Trust Co. of America, 7 West Tenth Street.
15	Frt.	44	2,800	U. S. Shipping Board.....	San Francisco, Calif.....	369 Pine Street.
16	Frt.	32	3,500	Isthmian S. S. Co. (Del.).....	New York, N. Y.....	60 Trinity Place.
17	Frt.	23	1,200	Atlantic & Caribbean Steam Navigation Co. (Del.).....	Wilmington, Del.....	Du Pont Building.
18	Frt.	34	2,500	U. S. Shipping Board.....	Seattle, Wash.....	841 Railroad Avenue South.
19	Pas.	16	6200	Inter-Island Steam Navigation Co. (Hawaii).....	Honolulu, Hawaii.....	Fort and Merchant Streets.
20	Frt.	44	2,500	Shepard Steamship Co. (Me.).....	Portland, Me.....	477 Congress Street.
21	Frt.	34	3,000	Pacific Argentine Brazil Line (Del.).....	San Francisco, Calif.....	215 Market Street.
22	Tnk.	41	3,100	Pan-American Petroleum & Transport Co. (Del.).....	Los Angeles, Calif.....	714 West Tenth Street.
23	Pas.	330	11,250	Atlantic Transport Co. (W. Va.).....	New York, N. Y.....	1 Broadway.
24	Tnk.	40	3,100	Standard Transportation Co. (Del.).....	do.....	26 Broadway.
25	Frt.	6		A. M. Rodriguez.....	San Juan, P. R.....	Catano, P. R.
26	Frt.	5		Coal Transportation Co. (Del.).....	Wilmington, Del.....	Bethel, Del.
27	Frt.	33	2,500	U. S. Shipping Board.....	do.....	
28	Tnk.	44	2,800	do.....	Jacksonville, Fla.....	
29	Frt.	4		Choctaw Transportation Co. (N. Y.).....	New York, N. Y.....	15 Moore Street.
30	Frt.	40	1,500	Merchants & Miners Transportation Co. (Md.).....	Baltimore, Md.....	112 South Gay Street.
31	Wrk.	34	1,700	U. S. Shipping Board.....	Philadelphia, Pa.....	Bourse Building.
32	Msc.	24	1,400	do.....	do.....	Do.
33	Frt.	57	2,500	Southern Pacific Co. (Ky.).....	New York, N. Y.....	Pier 49, North River.
34	Tnk.	42	3,200	Standard Transportation Co. (Del.).....	do.....	26 Broadway.
35	Frt.	5		John W. Sullivan Co. (N. Y.).....	do.....	Foot Ninth Street, East River.
36	Frt.	44	2,800	Tacoma Oriental S. S. Co. (Nev.).....	Tacoma, Wash.....	915 Washington Building.
37	Frt.	8		Davison Chemical Co. (Md.).....	Baltimore, Md.....	Garrett Building.
38	Frt.	23	1,000	William Donovan S. S. Co. (Calif.).....	San Francisco, Calif.....	582 Market Street.
39	Frt.	40	2,700	U. S. Shipping Board.....	Los Angeles, Calif.....	
40	Frt.	11		Lewis K. Thurlow.....	Boston, Mass.....	131 State Street.
41	Tnk.	33	3,000	Standard Shipping Co. (Del.).....	Wilmington, Del.....	Care Corporation Trust Co. of America, 7 West Tenth Street.
42	Msc.	19	1,400	U. S. Shipping Board.....	New York, N. Y.....	45 Broadway.
43	Tnk.	27	1,100	Standard Oil Co. of California (Del.).....	San Francisco, Calif.....	225 Bush Street.
44	Pas.	145	6,000	Dollar Steamship Lines (Del.).....	do.....	311 California Street.
45	Tnk.	32	2,800	Atlantic Refining Co. (Pa.).....	Philadelphia, Pa.....	260 South Broad Street.
46	Frt.	29	1,500	Submarine Boat Corporation (N. Y.).....	New York, N. Y.....	5 Nassau Street.
47	Frt.	36	1,500	Anglo-California Trust Co. (Calif.).....	San Francisco, Calif.....	532 Market Street.
48	Frt.	36	1,500	Submarine Boat Corporation (N. Y.).....	New York, N. Y.....	5 Nassau Street.
49	Tnk.	33	2,900	Texas Co. (Del.).....	Wilmington, Del.....	7 West Tenth Street.
50	Frt.	40	3,100	Pan-American Petroleum & Transport Co. (Del.).....	Los Angeles, Calif.....	714 West Tenth Street.
51	Frt.	34	2,200	Mystic Steamship Co. (trustees).....	Boston, Mass.....	250 Stuart Street.
52	Frt.	5	200	Charles Fix.....	Buffalo, N. Y.....	1826 Niagara Street.
53	Frt.	8		Boston Maritime Corporation (Me.).....	Boston, Mass.....	121 State Street.
54	Frt.	45	3,000	U. S. Shipping Board.....	Philadelphia, Pa.....	Bourse Building.
55	Frt.	43	3,000	Nautilus S. S. Corporation (N. Y.).....	New York, N. Y.....	26 Beaver Street.
56	Frt.	45	1,800	Alaska S. S. Corporation (Nev.).....	do.....	120 Broadway.
57	Frt.	9		Atlantic Coast Co. (Me.).....	Boston, Mass.....	131 State Street.
58	Frt.	49	3,500	Isthmian S. S. Co. (Del.).....	New York, N. Y.....	50 Trinity Place.
59	Frt.	26	1,500	Submarine Boat Corporation (N. Y.).....	do.....	5 Nassau Street.
60	Frt.	44	3,000	U. S. Shipping Board.....	Philadelphia, Pa.....	Bourse Building.
61	Frt.	44	2,800	do.....	San Francisco, Calif.....	369 Pine Street.
62	Fsh.	13	600	Whitman Ward & Lee Co. (Mass.).....	Boston, Mass.....	5 Fish Pier, South Boston, Mass.
63	Frt.	68	6,000	United States Lines (Del.).....	New York, N. Y.....	45 Broadway.
64	Frt.	10		Boston Maritime Corporation (Me.).....	Boston, Mass.....	131 State Street.
65	Frt.	35	3,000	Union Sulphur Co. (N. J.).....	New York, N. Y.....	33 Rector Street.
66	Tnk.	39	2,800	Sinclair Navigation Co. (Del.).....	do.....	45 Nassau Street.
67	Tnk.	45	2,200	Luckenbach S. S. Co. (Del.).....	do.....	44 Whitehall Street.
68	Frt.	40	3,200	Cities Service Transportation Co. (Del.).....	do.....	60 Wall Street.
69	Tnk.	42	3,000	United Fruit Tanker Corporation (Del.).....	do.....	17 Battery Place.
70	Tnk.	34	2,900	Standard Shipping Co. (Del.).....	Wilmington, Del.....	7 West Tenth Street.
71	Tnk.	34	3,800	American Trust Co. (Calif.).....	San Francisco, Calif.....	464 California Street.
72	Tow.	5	6200	Larnie B. Shaw.....	Philadelphia, Pa.....	139 South Fourth Street.

Merchant Vessels

Line No.	Official No.	Signal letters	Rig	Name of vessel	Tonnage		Dimensions			When built	Where built
					Gross	Net	Length	Breadth	Depth		
1	220916	MCFP	Sch.	Ulak.....	2,323	2,211	268.3	46.0	23.6	1919	Newington, N. H.
2	220924	MCFS	St. s.	ESTRADA PALMA.....	2,639	1,340	336.7	57.0	18.5	1920	Philadelphia, Pa.
3	220925	MCFT	St. s.	CITIES SERVICE OKLA- HOMA.....	7,529	4,623	431.0	59.2	33.4	1920	Baltimore, Md.
4	220927	MCFW	St. s.	AMERICAN FARMER.....	7,430	4,013	436.9	58.2	26.4	1920	Hog Island, Pa.
5	220936	MCGD	St. s.	HANLEY.....	7,583	4,825	440.0	56.0	35.2	1920	San Francisco, Calif.
6	220938	MCGH	Sch.	Edna Hoyt.....	1,512	1,384	224.0	41.1	20.8	1920	Thomaston, Me.
7	220941	MCGK	St. s.	S. C. T. DODD.....	7,054	4,374	425.0	57.2	33.1	1920	Oakland, Calif.
8	220945	MCGL	St. s.	NACATA.....	5,976	3,700	400.0	54.2	30.2	1920	Harriman, Pa.
9	220946	MCGN	St. s.	JOHN WORTHINGTON.....	8,194	5,934	262.4	60.0	29.0	1920	Vancouver, Wash.
10	220949	MCGP	Ol. s.	Z. R. 3.....	2,220	1,596	245.8	46.7	23.9	1920	Houghton, Wash.
11	220951	MCGQ	St. s.	W. H. LIBBY.....	8,169	5,155	462.4	60.2	29.0	1921	Vancouver, Wash.
12	220952	MGR	St. s.	PRESIDENT HARRISON.....	10,504	6,242	502.1	62.2	28.3	1921	Camden, N. J.
13	220953	MCGS	St. s.	W. S. MILLER.....	6,984	4,311	435.0	56.2	33.5	1920	Alameda, Calif.
14	220954	MCGT	St. s.	NARCISSUS.....	6,985	4,390	402.6	53.0	32.2	1920	Oakland, Calif.
15	220955	MCGV	St. s.	SAMUEL L. FULLER.....	6,950	4,312	430.2	59.2	33.4	1921	Chester, Pa.
16	220956	MCGW	St. s.	JOSEPH M. CUDAHY.....	7,052	5,072	430.2	59.2	32.5	1921	do.
17	220961	MCHD	Ol. s.	WICHITA.....	6,171	3,797	395.5	55.0	31.4	1920	New Orleans, La.
18	220962	MCHF	Ol. s.	CITY OF ELWOOD.....	6,197	3,822	395.5	55.0	31.4	1920	do.
19	220965	MCHG	Sch.	SUNSET UNA.....	1,189	1,137	200.3	38.3	18.4	1920	Newburgh, N. Y.
20	220966	MCHJ	St. s.	RUTH ALEXANDER.....	8,135	4,988	439.1	56.0	26.2	1913	Hamburg, Germany
21	220967	MCHK	Ol. s.	WEST CUSSETA.....	5,428	3,374	410.0	54.4	27.2	1920	San Pedro, Calif.
22	220980	MCHP	Sch.	Josiah B. Chase.....	1,661	1,518	230.8	41.4	23.6	1921	Boothbay Harbor, Me.
23	220979	MCHQ	St. s.	EL ISLEO.....	4,219	2,557	334.5	47.1	23.1	1920	Arlington, N. Y.
24	220983	MCHR	St. s.	AMERICAN SHIPPER.....	7,430	4,013	436.9	58.2	26.4	1921	Hog Island, Pa.
25	220984	MCHS	St. s.	AMERICAN MERCHANT.....	7,430	4,013	436.9	58.2	26.4	1921	do.
26	220985	MCHT	St. s.	Quinnell.....	1,138	610	210.0	43.1	15.4	1921	Portland, Oreg.
27	220986	MCHV	St. s.	WARWICK.....	4,460	2,628	340.1	49.2	28.7	1921	Baltimore, Md.
28	220987	MCHW	St. s.	PRESIDENT PIERCE.....	14,123	8,393	517.0	72.2	27.8	1921	Sparrows Point, Md.
29	220989	MCHX	St. s.	EXARDE.....	5,976	3,700	400.7	54.2	30.2	1921	Harriman, Pa.
30	220990	MCHY	St. s.	SWIFTSURE.....	8,206	5,091	464.6	60.2	27.7	1921	Portland, Oreg.
31	220992	MCHZ	St. s.	NAMASKET.....	6,062	3,772	402.5	53.0	32.0	1920	Bay Point, Calif.
32	220993	MCHJ	St. s.	MAKAWAO.....	3,253	1,977	324.0	46.2	25.0	1920	Newark, N. J.
33	220994	MCJK	St. s.	SUNEWARCO.....	3,253	1,977	324.0	46.2	25.0	1920	do.
34	220999	MCJN	St. s.	M. F. ELLIOTT.....	7,053	4,353	435.8	57.0	33.1	1921	Oakland, Calif.
35	221002	MCJP	St. s.	CITIES SERVICE DENVER.....	9,316	6,707	468.3	62.7	7.4	1921	Sparrows Point, Md.
36	221003	MCJQ	St. s.	GULFKING.....	6,560	4,098	419.5	56.4	33.3	1921	Baltimore, Md.
37	221006	MCJS	Ol. s.	CITY OF DALHART.....	5,878	3,689	401.9	54.2	31.9	1921	Tampa, Fla.
38	221008	MCJV	St. s.	LAKE MIRAFLORES.....	2,702	1,672	253.4	43.8	26.2	1921	Saginaw, Mich.
39	221009	MCJW	St. s.	YORBA LINDA.....	6,900	4,250	435.0	56.2	33.5	1921	Alameda, Calif.
40	221004	MCKB	St. s.	EL LAGO.....	4,219	2,557	334.6	47.1	23.1	1920	Arlington, N. Y.
41	221024	MCKD	St. s.	SUNUGENTCO.....	3,258	1,977	324.0	46.2	25.0	1920	Newark, N. J.
42	221027	MCKE	St. s.	ALA.....	5,976	3,700	400.0	54.2	30.2	1921	Harriman, Pa.
43	221030	MCKG	Sch.	Peralta (Concrete).....	6,149	5,669	420.0	54.0	35.0	1921	Oakland, Calif.
44	221031	MCKH	St. s.	LIVINGSTON ROE.....	8,194	5,934	462.4	60.2	29.0	1921	Vancouver, Wash.
45	221032	MCKJ	St. s.	BESSEMER CITY.....	5,686	3,450	424.2	56.2	26.5	1920	Chickasaw, Ala.
46	221033	MCKL	St. s.	ALLAN JACKSON.....	6,998	4,303	435.0	56.0	33.6	1921	Alameda, Calif.
47	221034	MCKN	St. s.	Sea Lion.....	473	255	141.0	29.8	15.6	1921	Oakland, Calif.
48	221038	MCKP	St. s.	ALBERT F. WATTS.....	7,137	5,111	430.2	59.2	32.8	1921	Wilmington, Del.
49	221040	MCKQ	St. s.	THOMAS H. WHEELER.....	7,053	4,352	425.0	57.2	33.1	1921	Oakland, Calif.
50	221041	MCKR	St. s.	SWIFTARROW.....	8,206	5,091	464.6	60.2	27.7	1921	Portland, Oreg.
51	221042	MCKS	St. s.	PRESIDENT JEFFERSON.....	14,174	8,443	516.5	72.2	27.8	1921	Camden, N. J.
52	221043	MCKT	St. s.	MEMMON.....	3,415	1,983	320.7	46.0	24.4	1921	Oakland, Calif.
53	221046	MCKV	St. s.	DISTRICT OF COLUMBIA.....	7,641	4,677	431.0	59.2	33.4	1921	Baltimore, Md.
54	221054	MCKW	St. s.	PRESIDENT POLK.....	10,500	6,304	502.1	62.2	28.3	1921	Camden, N. J.
55	221058	MCLB	St. s.	PRESIDENT JACKSON.....	14,123	8,377	517.0	72.2	27.8	1921	Newport News, Va.
56	221062	MCLD	St. s.	MUNDOLPHIN.....	3,285	1,965	324.0	46.2	25.0	1921	Port Jefferson, N. Y.
57	221063	MCLF	St. s.	MUNDIXIE.....	3,285	1,965	324.0	46.2	25.0	1921	do.
58	221066	MCLG	St. s.	SUSPEARCO.....	3,218	1,994	324.0	46.2	25.0	1920	Newark, N. J.
59	221069	MCLH	St. s.	ADLER.....	523	221	129.1	30.3	17.2	1921	Pensacola, Fla.
60	221070	MCLJ	St. s.	GARGOYLE.....	7,002	4,303	425.0	47.2	33.1	1921	Oakland, Calif.
61	221073	MCLN	St. s.	LIEBRE.....	7,057	4,327	435.0	56.2	33.4	1921	do.
62	221083	MCLS	St. s.	WALTER JENNINGS.....	9,563	5,978	490.2	68.1	30.5	1921	Kearny, N. J.
63	221086	MCLT	St. s.	INDIA ARROW.....	8,327	5,176	468.3	62.7	32.0	1921	Quincy, Mass.
64	221089	MCLV	St. s.	ABDEN.....	5,976	3,700	400.7	54.2	30.2	1921	Harriman, Pa.
65	221079	MCLW	So. b.	Marie Hooper.....	2,190	2,094	267.3	46.0	33.6	1920	Mobile, Ala.
66	221092	MCLB	St. s.	Beacon.....	10,388	7,886	499.9	68.1	29.3	1921	Newport News, Va.

Merchant Vessels

79

Line No.	Service	Crew	Horse-power	Name of owner	Home port	Address of owner
1	Tnk.	8		William C. Bickel	New York, N. Y.	50 Church Street.
2	Frt.	41	2,700	Florida East Coast Car Ferry Co. (S. Dak.)	do.	120 Broadway.
3	Tnk.	34	\$2,750	Cities Service Transportation Co. (Del.)	do.	60 Wall Street.
4	Pas.	67	\$6,000	United States Lines (Del.)	do.	45 Broadway.
5	Frt.	35	2,600	Hanley S. S. Co. (Del.)	Tacoma, Wash.	Tacoma Building.
6	Frt.	9		Superior Trading Transportation Co. (Mass.)	Boston, Mass.	141 Milk Street.
7	Tnk.	35	3,200	Standard Oil Co. of California (Calif.)	San Francisco, Calif.	225 Bush Street.
8	Frt.	45	\$3,000	U. S. Shipping Board	Philadelphia, Pa.	Bourse Building.
9	Tnk.	35	2,800	Standard Shipping Co. (Del.)	Wilmington, Del.	Care Corporation Trust Co. of America, 7 West Tenth Street.
10	Fsh.	40	2,500	Columbia River Smoked Fish Co. (N. Y.)	Seattle, Wash.	Mutual Life Building.
11	Tnk.	38	2,500	Standard Shipping Co. (Del.)	Wilmington, Del.	Care Corporation Trust Co. of America, 7 West Tenth Street.
12	Pas.	150	7,000	Dollar S. S. Lines (Del.)	San Francisco, Calif.	311 California Street.
13	Tnk.	37	3,200	Standard Oil Co. of California (Del.)	do.	225 Bush Street.
14	Frt.	40	\$2,800	U. S. Shipping Board	do.	369 Pine Street.
15	Tnk.	37	3,000	Sinclair Navigation Co. (Del.)	New York, N. Y.	45 Nassau Street.
16	Tnk.	37	2,700	do.	do.	Do.
17	Frt.	49	\$2,800	U. S. Shipping Board	New Orleans, La.	Carondelet Building.
18	Frt.	35	\$2,800	do.	do.	Do.
19	Tnk.	6		Bay Towing Co. (Tex.)	Galveston, Tex.	Medical Arts Building.
20	Pas.	143	5,000	Dollar S. S. Lines (Del.)	San Francisco, Calif.	311 California Street.
21	Frt.	37	2,700	U. S. Shipping Board	Los Angeles, Calif.	
22	Frt.	8		Lewis K. Thurlow	Boston, Mass.	131 State Street.
23	Frt.	48	2,500	Southern Pacific Co. (Ky.)	New York, N. Y.	Pier 49, North River.
24	Pas.	68	\$6,000	United States Lines (Del.)	do.	45 Broadway.
25	Frt.	68	\$6,000	do.	do.	Do.
26	Frt.	25	625	W. H. Wood	San Francisco, Calif.	1 Drumm Street.
27	Tnk.	32	\$1,800	Union Oil Co. of California (Calif.)	Los Angeles, Calif.	Union Oil Building.
28	Pas.	240	\$12,000	Dollar S. S. Lines (Del.)	San Francisco, Calif.	311 California Street.
29	Frt.	45	\$3,000	Export S. S. Corporation (N. Y.)	New York, N. Y.	25 Broadway.
30	Tnk.	32	3,200	Boat Owning & Operating Co. (Del.)	Wilmington, Del.	Du Pont Building.
31	Frt.	44	\$2,800	U. S. Shipping Board	San Francisco, Calif.	369 Pine Street.
32	Frt.	29	\$1,500	Matson Navigation Co. (Calif.)	do.	215 Market Street.
33	Frt.	36	\$1,500	Submarine Boat Corporation (N. Y.)	New York, N. Y.	5 Nassau Street.
34	Frt.	37	3,200	Standard Shipping Co. (Del.)	Wilmington, Del.	Care Corporation Trust Co. of America, 7 West Tenth Street.
35	Tnk.	35	5,200	Cities Service Transportation Co. (Del.)	New York, N. Y.	60 Wall Street.
36	Frt.	37	3,300	Gulf Refining Co. (Tex.)	Port Arthur, Tex.	West Port Arthur, Tex.
37	Frt.	45	2,800	U. S. Shipping Board	Tampa, Fla.	
38	Tnk.	36	1,500	Santa Cruz Oil Co. (Nev.)	Portland, Oreg.	San Francisco, Calif.
39	Tnk.	40	3,100	Standard Transportation Co. (Del.)	New York, N. Y.	26 Broadway.
40	Frt.	48	2,500	Southern Pacific Co. (Ky.)	do.	Pier 49, North River.
41	Frt.	36	\$1,500	Submarine Boat Corporation (N. Y.)	do.	5 Nassau Street.
42	Frt.	45	3,300	U. S. Shipping Board	Philadelphia, Pa.	Bourse Building.
43	Frt.	6		Bethlehem Shipbuilding Corporation (Del.)	San Francisco, Calif.	215 Market Street.
44	Tnk.	27	2,800	Standard Shipping Co. (Del.)	Wilmington, Del.	Care Corporation Trust Co. of America, 7 West Tenth Street.
45	Frt.	56	3,500	Isthmian S. S. Co. (Del.)	New York, N. Y.	50 Trinity Place.
46	Tnk.	41	\$3,100	Pan-American Petroleum & Transportation Co. (Del.)	Los Angeles, Calif.	714 West Tenth Street.
47	Tow.	15	850	Ship Owners & Merchants' Tugboat Co. (Calif.)	San Francisco, Calif.	Pier 15.
48	Tnk.	38	2,800	Sinclair Navigation Co. (Del.)	New York, N. Y.	45 Nassau Street.
49	Tnk.	35	3,200	Standard Shipping Co. (Del.)	Wilmington, Del.	Care Corporation Trust Co. of America, 7 West Tenth Street.
50	Tnk.	32	3,050	Boat Owning & Operating Co. (Del.)	Wilmington, Del.	7 West Tenth Street.
51	Pas.	222	13,000	American Mail Line (Ltd.) (Nev.)	Seattle, Wash.	1519 Railroad Avenue South.
52	Fsh.	26	1,800	Columbia River Packers Association (Oreg.)	Astoria, Oreg.	Foot Sixth Street.
53	Tnk.	37	2,750	Standard Oil Co. (Calif.)	San Francisco, Calif.	225 Bush Street.
54	Pas.	120	6,000	Dollar S. S. Lines (Del.)	do.	311 California Street.
55	Pas.	222	12,000	American Mail Line (Ltd.) (Nev.)	Seattle, Wash.	1519 Railroad Avenue South.
56	Frt.	30	1,500	Redbird S. S. Corporation (Del.)	Wilmington, Del.	Care Corporation Trust Co., du Pont Building.
57	Frt.	33	1,600	Redman S. S. Corporation (Del.)	do.	Du Pont Building.
58	Frt.	29	\$1,500	Submarine Boat Corporation (N. Y.)	New York, N. Y.	5 Nassau Street.
59	Tow.	20	1,400	W. G. Coyle & Co. (La.)	New Orleans, La.	Pere Marquette Building.
60	Tnk.	33	3,000	Vacuum Oil Co. (N. Y.)	New York, N. Y.	61 Broadway.
61	Tnk.	40	3,000	Standard Transportation Co. (Del.)	do.	26 Broadway.
62	Tnk.	42	3,700	Standard Shipping Co. (Del.)	Wilmington, Del.	Care Corporation Trust Co. of America, 7 West Tenth Street.
63	Tnk.	43	3,200	Standard Transportation Co. (Del.)	New York, N. Y.	26 Broadway.
64	Frt.	47	\$3,000	U. S. Shipping Board	Philadelphia, Pa.	Bourse Building.
65	Frt.	6		Eastern Transportation Co. (Del.)	Wilmington, Del.	Ford Building.
66	Tnk.	45	3,000	Beacon Oil Co. (Mass.)	Boston, Mass.	30 Beachem Street, Everett, Mass.

Merchant Vessels

Line No.	Official No.	Signal letters	Rig	Name of vessel	Tonnage		Dimensions			When built	Where built
					Gross	Net	Length	Breadth	Depth		
							Feet	Feet	Feet		
1	206658	MCNG	St. s.	WOONSOCKET.....⊙	512	336	162.0	28.2	12.0	1909	Ferrysburg, Mich.....
2	221100	MCNH	St. s.	MONTEBELLO.....⊕	8,272	5,107	440.4	58.2	32.8	1921	Los Angeles, Calif.....
3	221103	MCNJ	St. s.	LA PLACENTIA.....⊙	8,272	5,107	440.4	58.2	32.8	1921	do.....
4	221107	MCNK	St. s.	E. R. KEMP.....⊙	4,887	2,847	375.2	53.2	28.1	1921	Wilmington, Del.....
5	221109	MCNL	St. s.	ALADDIN.....⊕	6,882	4,223	435.6	56.2	33.6	1921	Sparrows Point, Md.....
6	221110	MCNP	Ol. s.	GALVESTON.....⊙	6,076	3,764	395.5	55.0	31.4	1921	New Orleans, La.....
7	221111	MCNQ	Ol. s.	WARD.....⊙	6,171	3,797	395.5	55.0	31.4	1921	do.....
8	221112	MCNR	Ol. s.	JEFF DAVIS.....⊙	6,171	3,797	395.5	55.0	31.4	1921	do.....
9	221113	MONS	Ol. s.	OLDHAM.....⊙	6,171	3,797	395.5	55.0	31.4	1921	do.....
10	221117	MCNV	St. s.	MEANTICUT.....⊙	6,061	3,771	402.5	53.0	32.0	1921	Bay Point, Calif.....
11	221122	MCPB	St. s.	SOLANA.....⊙	6,702	4,203	419.5	56.6	33.3	1921	Camden, N. J.....
12	221123	MCPD	St. s.	FRANKLIN.....⊕	2,841	1,670	299.3	43.1	25.6	1921	Mariners Harbor, N. Y.....
13	221125	MCPF	St. s.	SUCUBACO.....⊙	3,285	1,997	324.0	46.2	25.0	1921	Newark, N. J.....
14	221127	MCPG	Ol. s.	CITIES SERVICE OHIO.....⊙	7,245	4,398	431.0	59.2	33.4	1921	Baltimore, Md.....
15	221129	MCPH	St. s.	CERRO-EBANO.....⊕	8,880	5,543	480.5	66.0	36.8	1921	Chester, Pa.....
16	221132	MOPJ	St. s.	MANUNA WILL.....⊙	7,409	4,580	440.3	57.2	27.0	1921	do.....
17	221134	MOPL	St. s.	SWIFTSOUT.....⊙	8,206	5,091	464.6	60.2	27.7	1921	Portland, Ore.....
18	221141	MCPN	Sc. b.	Paul Howard.....⊙	2,219	2,125	267.3	46.0	23.6	1921	Portsmouth, N. H.....
19	221143	MCPQ	St. s.	FAIRFIELD CITY.....⊙	5,686	3,450	424.2	56.2	26.5	1921	Chickasaw, Ala.....
20	221120	MCPR	St. s.	KENTUCKY.....⊙	5,376	3,343	410.0	54.4	27.2	1921	Los Angeles, Calif.....
21	221144	MCP S	St. s.	CERRO-AZUL.....⊕	8,876	5,540	480.5	66.0	36.8	1921	Chester, Pa.....
22	221145	MCPT	St. s.	T. J. Hooper.....⊙	459	277	142.2	29.1	16.5	1921	Baltimore, Md.....
23	167795	MCPW	Sc. b.	Armistead.....⊙	2,100	2,100	267.3	46.0	23.6	1919	do.....
24	218834	MCQB	Sc. b.	Tenas.....⊙	2,212	2,146	267.3	46.0	23.6	1919	Brunswick, Ga.....
25	167793	MCQD	Sc. b.	Bango.....⊙	2,129	2,049	267.3	46.0	23.6	1919	Quantico, Va.....
26	167794	MCQE	Sc. b.	Portland.....⊙	2,129	2,049	267.3	46.0	23.6	1919	do.....
27	167796	MCQG	Sc. b.	Agram.....⊙	2,129	2,049	267.3	46.0	23.6	1919	do.....
28	221147	MCQH	St. s.	FRANK G. DRUM.....⊕	7,048	4,295	435.0	56.2	33.5	1921	Alameda, Calif.....
29	167646	MCQJ	Sc. b.	Matagorda.....⊙	1,312	1,210	228.0	37.2	20.5	1919	Houston, Tex.....
30	221160	MCQK	Sc. b.	Joseph E. Hooper.....⊙	2,233	2,150	267.5	46.0	23.6	1921	South Portland, Me.....
31	221169	MCQN	St. s.	R. J. HANNA.....⊕	7,095	4,388	435.0	56.2	33.4	1921	Oakland, Calif.....
32	221170	MCQP	St. s.	CALIFORNIA.....⊙	10,388	7,886	499.9	68.1	29.3	1921	Newport News, Va.....
33	221174	MCQS	St. s.	K. R. KINGSBURY.....⊕	7,251	4,425	440.0	58.2	33.1	1921	Alameda, Calif.....
34	221179	MCQV	Sc. b.	Portsmouth.....⊙	2,215	2,128	267.3	46.3	23.6	1921	Baltimore, Md.....
35	221181	MCQW	St. s.	E. J. Sadler.....⊕	9,638	6,014	499.2	63.1	30.5	1921	Kearny, N. J.....
36	221193	MCRF	St. s.	SELMA CITY.....⊙	5,686	3,450	424.2	56.2	26.5	1921	Chickasaw, Ala.....
37	221194	MORG	St. s.	SWIFTEAGLE.....⊙	8,206	5,091	464.6	60.2	27.7	1921	Portland, Ore.....
38	221203	MCRK	St. s.	PRESIDENT ADAMS.....⊕	10,516	6,345	522.1	62.2	28.3	1921	Camden, N. J.....
39	221210	MURL	St. s.	E. W. SINCLAIR.....⊙	4,887	2,847	375.2	53.2	28.1	1921	Wilmington, Del.....
40	221211	MCRN	St. s.	HENRY D. WHITON.....⊕	4,548	2,600	356.0	51.6	30.0	1921	Newburgh, N. Y.....
41	221212	MORP	Ol. s.	BUPHENO.....⊙	3,545	2,174	324.0	46.2	25.0	1921	Newark, N. J.....
42	221213	MORQ	St. s.	GULFPRINCE.....⊙	6,560	4,098	419.5	56.4	33.3	1921	Baltimore, Md.....
43	221215	MORS	St. s.	MANULANI.....⊕	9,556	5,903	480.6	62.2	26.6	1921	Oakland, Calif.....
44	221220	MCRW	St. s.	CUBA.....⊙	2,472	1,100	325.0	47.2	18.0	1921	Philadelphia, Pa.....
45	221226	MCS D	St. s.	MAUNALEI.....⊕	7,159	4,385	440.3	57.2	27.0	1921	Chester, Pa.....
46	221227	MCSF	St. s.	STUART DOLLAR.....⊙	7,038	4,355	429.0	55.2	26.6	1920	Shanghai, China.....
47	221233	MCSG	St. s.	PRESIDENT TAFT.....⊕	14,123	8,415	517.0	72.2	27.8	1921	Sparrows Point, Md.....
48	221244	MCSJ	St. s.	GULFPENN.....⊙	8,862	5,522	480.5	66.0	36.8	1921	Chester, Pa.....
49	221262	MCSL	St. s.	TULSAGAS.....⊕	7,120	4,340	431.0	59.2	33.4	1921	Baltimore, Md.....
50	221268	MCS P	St. s.	SWIFTLIGHT.....⊙	8,206	5,091	464.6	60.2	27.7	1921	Portland, Ore.....
51	221269	MCSQ	Ol. s.	E. T. BEDFORD.....⊕	9,583	5,978	499.7	68.1	30.5	1921	Kearny, N. J.....
52	221271	MCSR	St. s.	VICKSBURG.....⊙	767	410	200.0	40.0	7.9	1921	Charleston, W. Va.....
53	221272	MOST	St. s.	JAVA ARROW.....⊕	8,327	5,176	468.3	62.7	32.0	1921	Quincy, Mass.....
54	221273	MCSV	Sc. b.	Dinty Moore.....⊙	402	367	137.9	31.1	12.1	1921	Pensacola, Fla.....
55	221277	MCSW	St. s.	Jane Nettleton.....⊙	1,545	879	224.6	44.0	17.4	1917	Wilmington, Calif.....
56	221279	MCTB	St. s.	MANUKAL.....⊕	9,547	5,895	480.6	62.2	26.6	1921	Oakland, Calif.....
57	221292	MCTF	St. s.	ANNISTON CITY.....⊙	5,686	3,450	424.2	56.2	26.5	1921	Chickasaw, Ala.....
58	221302	MCTH	St. s.	MOJAVE.....⊕	6,900	4,255	435.0	56.2	33.5	1921	Alameda, Calif.....
59	221304	MCTJ	St. s.	SWIFTWIND.....⊙	8,206	5,091	464.6	60.2	27.7	1921	Portland, Ore.....
60	221314	MCTL	St. s.	PRESIDENT MCKINLEY.....⊕	14,127	8,400	516.5	72.2	27.8	1921	Camden, N. J.....
61	221319	MCTN	St. s.	NASHABA.....⊙	6,062	3,776	402.5	53.0	32.0	1921	Baypoint, Calif.....
62	221348	MCTS	Sc. b.	Barnstable.....⊙	1,626	1,484	244.8	41.1	20.2	1921	Bath, Me.....
63	221349	MCTV	St. s.	DIXIANO.....⊙	4,323	2,613	360.0	50.2	20.2	1921	Mariners Harbor, N. Y.....
64	161654	MCTW	St. s.	AVALON.....⊙	1,985	1,186	264.7	38.3	22.1	1891	Cleveland, Ohio.....
65	221353	MCVB	St. s.	Sea Ranger.....⊙	473	250	141.0	29.8	15.6	1921	Oakland, Calif.....
66	221354	MCVD	St. s.	WILLIAM F. HUMPHREY.....⊙	7,982	4,938	468.3	62.7	32.0	1921	Quincy, Mass.....
67	221358	MCVG	St. s.	LEBEC.....⊕	6,900	4,250	435.0	56.2	33.5	1921	Alameda, Calif.....
68	221360	MCVH	St. s.	W. W. MILLS.....⊙	6,816	4,245	424.4	58.2	32.9	1921	Chester, Pa.....
69	221364	MCVK	St. s.	WALLING.....⊕	449	233	127.0	32.5	13.8	1921	City Island, N. Y.....

Line No.	Service	Crew	Horse-power	Name of owner	Home port	Address of owner
1	Frt.	21	750	Pawtucket & New York S. S. Co. (N. Y.)	New York, N. Y.	Pier 11, North River, foot Liberty Street.
2	Tnk.	36	3,300	Union Oil Co. of California (Calif.)	Los Angeles, Calif.	Union Oil Building.
3	Tnk.	36	3,300	do	do	Do.
4	Tnk.	35	2,400	Sinclair Navigation Co. (Del.)	New York, N. Y.	45 Nassau Street.
5	Tnk.	37	2,600	Standard Transportation Co. (Del.)	do	26 Broadway.
6	Frt.	39	\$2,800	U. S. Shipping Board	New Orleans, La.	Carondelet Building.
7	Frt.	38	\$3,950	do	do	Do.
8	Frt.	39	3,625	do	do	Do.
9	Frt.	44	3,900	do	do	Do.
10	Frt.	49	\$2,800	do	San Francisco, Calif.	389 Pine Street.
11	Tnk.	40	3,500	Associated Oil Co. (Calif.)	do	79 New Montgomery Street.
12	Tnk.	36	1,500	Texas Co. (Del.)	Wilmington, Del.	7 West Tenth Street.
13	Frt.	29	\$1,500	Submarine Boat Corporation (N. Y.)	New York, N. Y.	5 Nassau Street.
14	Tnk.	48	2,500	Cities Service Transportation Co. (Del.)	do	60 Wall Street.
15	Tnk.	45	4,300	Pan-American Petroleum & Transportation Co. (Del.)	Los Angeles, Calif.	714 West Tenth Street.
16	Frt.	43	\$4,666	Matson Navigation Co. (Calif.)	San Francisco, Calif.	215 Market Street.
17	Tnk.	32	3,500	Boat Owning & Operating Co. (Del.)	Wilmington, Del.	7 West Tenth Street.
18	Frt.	8		Thomas J. Howard	New York, N. Y.	1 Broadway.
19	Frt.	57	3,500	Isthmian S. S. Co. (Del.)	do	50 Trinity Place.
20	Frt.	45	3,500	States S. S. Co. (Nev.)	Portland, Oreg.	Porter Building.
21	Tnk.	48	4,300	Pan-American Petroleum & Transportation Co. (Del.)	Los Angeles, Calif.	714 West Tenth Street.
22	Tow.	15	1,000	Eastern Transportation Co. (Del.)	Wilmington, Del.	Ford Building.
23	Frt.	4		Southern Transportation Co. (N. J.)	Philadelphia, Pa.	Commercial Trust Building.
24	Frt.	1		do	do	Do.
25	Frt.	5		do	do	Do.
26	Frt.	5		do	do	Do.
27	Frt.	5		do	do	Do.
28	Tnk.	38	3,100	Associated Oil Co. (Calif.)	San Francisco, Calif.	79 New Montgomery Street.
29	Frt.	5		Southern Transportation Co. (N. J.)	Philadelphia, Pa.	Commercial Trust Building.
30	Frt.	5		Eastern Transportation Co. (Del.)	Wilmington, Del.	Ford Building.
31	Tnk.	37	3,000	Standard Oil Co. of California (Del.)	San Francisco, Calif.	225 Bush Street.
32	Tnk.	41	3,000	Texas Co. (Del.)	Wilmington, Del.	7 West Tenth Street.
33	Tnk.	45	3,300	Standard Oil Co. (Calif.)	San Francisco, Calif.	225 Bush Street.
34	Frt.	5		Southern Transportation Co. (N. J.)	Philadelphia, Pa.	Commercial Trust Building.
35	Tnk.	42	3,700	Standard Shipping Co. (Del.)	Wilmington, Del.	O/o Corporation Trust Co. of America, 7 West Tenth Street.
36	Frt.	57	\$3,500	Isthmian S. S. Co. (Del.)	New York, N. Y.	50 Trinity Place.
37	Tnk.	32	3,150	Boat Owning & Operating Co. (Del.)	Wilmington, Del.	7 West Tenth Street.
38	Pas.	148	7,000	Dollar S. S. Lines (Calif.)	San Francisco, Calif.	311 California Street.
39	Tnk.	34	2,400	Sinclair Navigation Co. (Del.)	New York, N. Y.	45 Nassau Street.
40	Tnk.	34	\$3,000	Union Sulphur Co. (N. J.)	do	33 Rector Street.
41	Frt.	30	\$2,000	Submarine Boat Corporation (N. Y.)	do	5 Nassau Street.
42	Tnk.	37	3,300	Gulf Refining Co. (Tex.)	Port Arthur, Tex.	Dock 29.
43	Frt.	55	\$5,000	Matson Navigation Co. (Calif.)	San Francisco, Calif.	215 Market Street.
44	Frt.	54	3,600	Peninsular & Occidental S. S. Co. (Conn.)	New Haven, Conn.	205 Church Street.
45	Pas.	43	\$4,600	Matson Navigation Co. (Calif.)	San Francisco, Calif.	215 Market Street.
46	Frt.	44	2,800	Dollar S. S. Co. (Calif.)	do	311 California Street.
47	Pas.	238	\$12,000	Dollar S. S. Lines (Del.)	do	Do.
48	Tnk.	44	4,300	Gulf Refining Co. (Tex.)	Port Arthur, Tex.	Dock 29.
49	Tnk.	48	\$2,750	Associated Oil Co. (Calif.)	San Francisco, Calif.	79 New Montgomery Street.
50	Tnk.	33	2,500	Boat Owning & Operating Co. (Del.)	Wilmington, Del.	7 West Tenth Street.
51	Tnk.	39	3,000	Standard Shipping Co. (Del.)	do	Do.
52	Tow.	27	2,000	Inland Waterways Corporation (D. C.)	New Orleans, La.	320 Magazine Street.
53	Tnk.	42	3,200	Standard Transportation Co. (Del.)	New York, N. Y.	26 Broadway.
54	Frt.	1		John A. Merritt & Co.	Pensacola, Fla.	804 Palafox Street.
55	Frt.	24	1,000	Andrew F. Maloney Co. (Calif.)	San Francisco, Calif.	1 Drumm Street.
56	Frt.	50	\$5,000	Matson Navigation Co. (Calif.)	do	215 Market Street.
57	Frt.	33	\$3,500	Isthmian S. S. Co. (Del.)	New York, N. Y.	50 Trinity Place.
58	Tnk.	39	3,100	Standard Transportation Co. (Del.)	do	26 Broadway.
59	Tnk.	32	3,500	Boat Owning & Operating Co. (Del.)	Wilmington, Del.	7 West Tenth Street.
60	Pas.	222	\$12,000	American Mail Line (Ltd.) (Nev.)	Seattle, Wash.	1519 Railroad Avenue South.
61	Frt.	4	\$2,800	U. S. Shipping Board	San Francisco, Calif.	369 Pine Street.
62	Frt.	4		Staples Coal Co. (Mass.)	Fall River, Mass.	404 Davol Street.
63	Tnk.	40	2,000	American Sugar Transit Corporation (Del.)	New York, N. Y.	117 Wall Street.
64	Pas.	60	2,600	Wilmington Transportation Co. (Calif.)	Los Angeles, Calif.	Catalina Terminal, Wilmington, Calif.
65	Tow.	14	850	Ship Owners & Merchants' Tugboat Co. (Calif.)	San Francisco, Calif.	Pier 15.
66	Tnk.	39	3,200	Tide Water Associated Transport Corporation (Del.)	Wilmington, Del.	7 West Tenth Street.
67	Tnk.	32	2,800	Standard Transportation Co. (Del.)	New York, N. Y.	26 Broadway.
68	Tnk.	34	2,700	Pure Oil S. S. Co. (Del.)	Baltimore, Md.	O/o F. H. Shallus Co., Chamber of Commerce.
69	Tow.	5	450	Elmer D. Walling	New York, N. Y.	100 Lincoln Street, Montclair, N. J.

Merchant Vessels

Line No.	Official No.	Signal letters	Rig	Name of vessel	Tonnage		Dimensions			When built	Where built
					Gross	Net	Length	Breadth	Depth		
							Feet	Feet	Feet		
1	221370	MCVL	Sc. b.	Mayo.....	2,229	2,132	267.3	46.0	23.6	1921	Newington, N. H.....
2	221374	MCVN	St. s.	PRESIDENT WILSON.....	14,127	8,319	516.5	72.2	27.8	1921	Camden, N. J.....
3	221380	MCVP	St. s.	ATLANTA CITY.....	5,686	3,450	424.2	56.2	26.5	1921	Chickasaw, Ala.....
4	221385	MCVQ	St. s.	GOLDEN HIND.....	7,451	4,507	430.7	54.3	28.2	1921	Los Angeles, Calif.....
5	221386	MCVR	Sc. b.	Harford.....	2,240	2,139	267.3	46.0	23.6	1921	Portland, Me.....
6	221392	MCVS	St. s.	Sea Scout.....	472	250	141.0	29.8	15.6	1921	Oakland, Calif.....
7	221400	MOVW	St. s.	ILLINOIS.....	6,448	3,980	416.8	56.1	32.7	1921	Bath, Me.....
8	221405	MOWD	Sc. b.	Talbot.....	2,229	2,145	267.3	46.0	23.6	1921	Stratford, Conn.....
9	221408	MOWF	St. s.	BOHEMIAN CLUB.....	6,882	4,255	425.0	57.2	33.1	1921	Oakland, Calif.....
10	221413	MCWH	Ol. s.	LIO.....	7,120	4,351	431.0	59.2	33.4	1921	Baltimore, Md.....
11	221426	MCWJ	St. s.	PRESIDENT GARFIELD.....	10,495	6,233	502.1	62.2	28.3	1921	Camden, N. J.....
12	221427	MCWK	St. s.	DAVID MCKELVY.....	6,820	4,242	430.0	59.2	33.4	1921	Chester, Pa.....
13	221450	MCWN	St. s.	J. FLETCHER FARELL.....	7,091	4,350	430.3	59.3	33.2	1921	Quincy, Mass.....
14	221455	MCWP	St. s.	PAUL SHOUP.....	6,816	4,245	424.4	58.2	32.9	1921	Chester, Pa.....
15	221457	MOWQ	St. s.	YANKEE ARROW.....	8,046	4,960	468.3	62.7	32.0	1921	Camden, N. J.....
16	221460	MCWT	St. s.	EMIDIO.....	6,900	4,248	435.0	56.2	33.5	1921	San Francisco, Calif.....
17	221478	MDBG	St. s.	AMERICAN LEGION.....	13,736	8,137	516.5	72.2	27.8	1921	Camden, N. J.....
18	221479	MDBH	St. s.	MARGARET DOLLAR.....	7,030	4,351	429.0	55.2	26.6	1921	Shanghai, China.....
19	221483	MDBJ	St. s.	THOMAS P. BEAL.....	6,032	3,743	394.1	55.1	31.0	1921	Bath, Me.....
20	221491	MDBL	St. s.	CITIES SERVICE BOSTON.....	9,347	6,784	468.3	62.7	32.0	1921	Sparrows Point, Md.....
21	221492	MDBN	St. s.	J. N. FEW.....	9,074	6,473	480.5	68.0	36.8	1921	Chester, Pa.....
22	221508	MDBP	St. s.	WM. BOYCE THOMPSON.....	7,001	4,350	430.3	59.3	33.2	1921	Quincy, Mass.....
23	221511	MDBQ	St. s.	MEMPHIS CITY.....	5,686	3,450	424.2	56.2	26.5	1921	Chickasaw, Ala.....
24	22,512	MDBR	Sc. b.	Bourne.....	1,626	1,484	244.8	41.1	20.2	1921	Bath, Me.....
25	221521	MDBS	Ol. s.	J. A. MOFFETT, JR.....	9,482	5,923	499.2	68.1	30.5	1921	Kearny, N. J.....
26	221536	MDBV	St. s.	GREYLOCK.....	7,460	4,520	430.7	54.3	26.2	1921	Los Angeles, Calif.....
27	221543	MDBW	St. s.	TUSTEM.....	6,882	4,255	425.0	57.2	33.1	1921	Oakland, Calif.....
28	221563	MDCH	Sc. b.	Garrett.....	2,301	2,182	267.3	46.0	23.6	1921	Newington, N. H.....
29	221564	MDCJ	Sch.	Allegany.....	2,298	2,177	266.3	46.0	23.6	1921	Gildersleeve, Conn.....
30	221574	MDCL	St. s.	SOUTHERN CROSS.....	13,788	7,977	516.5	72.2	27.8	1921	Camden, N. J.....
31	221587	MDCN	St. s.	KNOXVILLE CITY.....	5,686	3,450	424.2	56.2	26.5	1921	Chickasaw, Ala.....
32	221590	MDCP	St. s.	LUBRICO.....	6,956	4,290	425.0	57.2	33.1	1921	Oakland, Calif.....
33	221593	MDCQ	Sc. b.	Frederick.....	2,301	2,198	367.3	46.0	23.6	1921	South Portland, Me.....
34	221596	MDCR	St. s.	Seneca.....	173	118	94.3	25.3	13.1	1919	Sharptown, Md.....
35	221597	MDCS	St. s.	Lafayette.....	173	118	94.3	25.3	13.1	1919	do.....
36	221600	MDC T	St. s.	EMPIRE ARROW.....	8,046	4,960	468.3	62.7	32.0	1921	Camden, N. J.....
37	221603	MDCV	St. s.	GOLDEN SUN.....	7,460	4,520	430.7	54.3	26.2	1921	Los Angeles, Calif.....
38	221605	MDCW	Sc. b.	Cohasset.....	2,226	2,142	267.3	46.3	23.6	1921	Noank, Conn.....
39	221608	MDFB	St. s.	JOHN D. ARCHBOLD.....	14,054	8,790	554.9	75.3	43.0	1921	Newport News, Va.....
40	221612	MDFH	St. s.	GULFWAX.....	8,862	5,522	480.5	66.0	36.0	1921	Chester, Pa.....
41	221618	MDFJ	St. s.	T. J. WILLIAMS.....	8,211	5,108	465.4	60.2	27.8	1921	Tampa, Fla.....
42	221633	MDFK	St. s.	PRESIDENT GRANT.....	14,119	8,405	517.0	72.2	27.8	1921	Sparrows Point, Md.....
43	221643	MDFN	St. s.	CHATTANOOGA CITY.....	5,686	3,450	424.2	56.2	26.5	1921	New York, N. Y.....
44	221645	MDFP	St. s.	PRESIDENT LINCOLN.....	14,187	8,359	516.5	72.2	27.8	1921	Camden, N. J.....
45	221648	MDFQ	St. s.	TAMIAHUA.....	10,227	6,552	500.0	71.2	31.2	1921	Oakland, Calif.....
46	221657	MDFR	Sc. b.	CAROLINE.....	2,301	2,179	267.3	46.0	23.6	1921	South Portland, Me.....
47	221659	MDFS	St. s.	LEVANT ARROW.....	8,046	4,960	468.3	62.7	32.0	1921	Camden, N. J.....
48	221663	MDF T	St. s.	ROBERT E. HOPKINS.....	6,624	4,117	424.4	58.2	32.9	1921	Chester, Pa.....
49	221666	MDFW	St. s.	GOLDEN DRAGON.....	7,460	4,520	430.7	54.3	26.2	1921	Los Angeles, Calif.....
50	221675	MDFG	St. s.	WM. ROCKEFELLER.....	14,054	8,790	554.9	75.3	43.0	1921	Newport News, Va.....
51	221678	MDGH	Sc. b.	Montgomery.....	2,307	2,192	267.3	46.0	23.6	1921	Sandy Point, Me.....
52	221676	MDGJ	Sc. b.	Anaconda.....	2,271	2,100	267.3	46.0	23.6	1921	Kingston, N. Y.....
53	221691	MDGK	St. s.	LA PURISIMA.....	5,091	3,032	392.3	51.2	30.4	1921	Los Angeles, Calif.....
54	221695	MDGL	St. s.	F. H. HILLMAN.....	9,835	6,006	500.0	68.2	30.0	1921	Alameda, Calif.....
55	221700	MDGN	St. s.	BIRKENHEAD.....	6,960	4,297	425.0	57.2	33.1	1921	Oakland, Calif.....
56	221701	MDGP	Ol. s.	H. T. HARPER.....	3,803	2,300	329.9	46.2	25.7	1921	do.....
57	221707	MDGQ	St. s.	STEEL SEAFARER.....	5,718	3,471	424.2	56.2	26.5	1921	Kearny, N. J.....
58	221721	MDGT	St. s.	SAMUEL Q. BROWN.....	6,624	4,117	424.4	58.2	32.9	1921	Chester, Pa.....
59	221727	MDGV	St. s.	PRESIDENT MADISON.....	14,187	8,341	516.5	72.3	27.8	1921	Camden, N. J.....
60	221728	MDGW	St. s.	MELVILLE DOLLAR.....	7,032	4,319	429.0	55.2	26.6	1921	Shanghai, China.....
61	221735	MDHO	St. s.	DIXIE ARROW.....	8,046	4,960	468.3	62.7	32.0	1921	New York, N. Y.....
62	221784	MDBJ	St. s.	H. M. STOREY.....	9,838	6,007	500.0	68.2	30.0	1921	Alameda, Calif.....
63	221785	MDHK	St. s.	STEEL SCIENTIST.....	5,718	3,471	424.2	56.2	26.5	1921	Kearny, N. J.....
64	221806	MDHL	St. s.	NEW JERSEY.....	6,414	3,959	416.8	56.1	32.7	1921	Bath, Me.....
65	221815	MDHP	St. s.	WELLFLEET.....	430	202	136.1	27.1	16.8	1921	Port Richmond, N. Y.....
66	221833	MDHS	St. s.	JOHN PURROY MITCHELL.....	334	227	126.8	27.0	14.1	1921	Shooters Island, N. Y.....
67	221839	MDHW	St. s.	MUNARGO.....	6,484	3,970	413.8	57.8	22.8	1921	Camden, N. J.....
68	221844	MDJB	St. s.	PRESIDENT HARDING.....	13,869	8,171	516.5	72.2	27.8	1921	do.....
69	221857	MDJO	St. s.	STEEL NAVIGATOR.....	5,718	3,471	424.2	56.2	26.5	1921	Kearny, N. J.....
70	221861	MDJG	St. s.	BYRON D. BENSON.....	7,953	4,932	465.4	60.2	27.8	1921	Tampa, Fla.....
71	221808	MDJL	St. s.	FRANCIS E. POWELL.....	7,096	4,325	431.0	59.2	33.4	1922	Baltimore, Md.....
72	221882	MDJP	St. s.	SATURN.....	292	137	135.1	22.8	12.4	1920	Greenport, N. Y.....
73	221883	MDJQ	St. s.	J. HAMPTON MOORE.....	292	199	123.3	28.4	11.4	1922	Chester, Pa.....

Merchant Vessels

83

Line No.	Service	Crew	Horse-power	Name of owner	Home port	Address of owner
1	Frt.	5		P. Dougherty Co. (Md.)	Baltimore, Md.	Hearst Tower Building.
2	Pas.	240	\$12,000	Dollar Steamship Lines (Del.)	San Francisco, Calif.	311 California Street.
3	Frt.	57	\$3,500	Isthmian S. S. Co. (Del.)	New York, N. Y.	50 Trinity Place.
4	Frt.	46	3,500	Oceanic & Oriental Navigation Co. (Del.)	San Francisco, Calif.	215 Market Street.
5	Frt.	6		P. Dougherty Co. (Md.)	Baltimore, Md.	Hearst Tower Building.
6	Tow.	16	850	Ship Owners & Merchants' Tugboat Co. (Calif.)	San Francisco, Calif.	Pier 15.
7	Tnk.	35	3,000	Texas Co. (Del.)	Wilmington, Del.	7 West Tenth Street.
8	Frt.	6		P. Dougherty Co. (Md.)	Baltimore, Md.	Hearst Tower Building.
9	Tnk.	32	3,200	Atlantic Refining Co. (Pa.)	Philadelphia, Pa.	260 South Broad Street.
10	Tnk.	38	\$2,800	Standard Transportation Co. (Del.)	New York, N. Y.	26 Broadway.
11	Pas.	148	6,000	Dollar Steamship Lines (Calif.)	San Francisco, Calif.	311 California Street.
12	Tnk.	37	2,700	Tide Water Oil Co. (N. J.)	New York, N. Y.	Whitehall Building.
13	Tnk.	36	2,600	Sinclair Navigation Co. (Del.)	do.	45 Nassau Street.
14	Tnk.	40	2,700	Associated Oil Co. (Calif.)	San Francisco, Calif.	79 New Montgomery Street.
15	Tnk.	40	3,200	Standard Transportation Co. (Del.)	New York, N. Y.	26 Broadway.
16	Tnk.	38	3,100	do.	do.	Do.
17	Pas.	185	\$12,000	Munson Steamship Line (N. Y.)	do.	67 Wall Street.
18	Frt.	36	3,000	Dollar Steamship Co. (Calif.)	San Francisco, Calif.	311 California Street.
19	Frt.	34	\$2,300	Mystic Steamship Co. (trustees)	Boston, Mass.	250 Stuart Street.
20	Tnk.	35	3,200	Cities Service Transportation Co. (Del.)	New York, N. Y.	60 Wall Street.
21	Tnk.	37	3,000	Sun Oil Co. (N. J.)	Philadelphia, Pa.	1608 Walnut Street.
22	Tnk.	34	3,000	Sinclair Navigation Co. (Del.)	New York, N. Y.	45 Nassau Street.
23	Frt.	57	\$3,500	United States Steel Products Co. (N. J.)	do.	50 Trinity Place.
24	Frt.	3		Staples Coal Co. (Mass.)	Fall River, Mass.	404 Davol Street.
25	Tnk.	41	3,700	Standard Shipping Co. (Del.)	Wilmington, Del.	C/o Corporation Trust Co. of America, 7 West Tenth Street.
26	Frt.	39	3,500	Greylock Steamship Corporation (N. Y.)	New York, N. Y.	39 Cortlandt Street.
27	Tnk.	31	3,200	Atlantic Refining Co. (Pa.)	Philadelphia, Pa.	260 South Broad Street.
28	Frt.	6		P. Dougherty Co. (Md.)	Baltimore, Md.	Hearst Tower Building.
29	Frt.	6		do.	do.	Do.
30	Pas.	224	\$12,000	Munson Steamship Line (N. Y.)	New York, N. Y.	67 Wall Street.
31	Frt.	57	\$3,500	Isthmian S. S. Co. (Del.)	do.	50 Trinity Place.
32	Tnk.	35	3,200	Standard Oil Co. of California (Del.)	San Francisco, Calif.	225 Bush Street.
33	Frt.	6		P. Dougherty Co. (Md.)	Baltimore, Md.	Hearst Tower Building.
34	Tow.	5	550	Lehigh Valley R. R. Co. (N. J.)	New York, N. Y.	143 Liberty Street.
35	Tow.	8	550	do.	do.	Do.
36	Tnk.	49	2,600	Standard Transportation Co. (Del.)	do.	26 Broadway.
37	Frt.	45	3,500	Oceanic & Oriental Navigation Co. (Del.)	San Francisco, Calif.	215 Market Street.
38	Frt.	6		Eugene W. Fry	Philadelphia, Pa.	Commercial Trust Building.
39	Tnk.	48	3,000	Standard Shipping Co. (Del.)	Wilmington, Del.	C/o Corporation Trust Co. of America, 7 West Tenth Street.
40	Tnk.	41	4,200	Gulf Refining Co. (Tex.)	Port Arthur, Tex.	West Port Arthur, Tex.
41	Tnk.	32	2,700	Standard Shipping Co. (Del.)	Wilmington, Del.	C/o Corporation Trust Co. of America, 7 West Tenth Street.
42	Frt.	222	\$12,000	American Mail Line (Ltd.) (Nev.)	Seattle, Wash.	1519 Railroad Avenue South.
43	Frt.	41	\$3,500	Isthmian S. S. Co. (Del.)	New York, N. Y.	50 Trinity Place.
44	Pas.	109	\$12,000	Dollar S. S. Lines (Del.)	San Francisco, Calif.	311 California Street.
45	Tnk.	41	4,200	Southern Pacific Co. (Ky.)	New York, N. Y.	Pier 49, North River.
46	Frt.	6		P. Dougherty Co. (Md.)	Baltimore, Md.	Hearst Tower Building.
47	Tnk.	42	3,000	Standard Transportation Co. (N. Y.)	New York, N. Y.	26 Broadway.
48	Tnk.	36	3,000	Tide Water Oil Co. (N. J.)	do.	17 Battery Place.
49	Frt.	46	3,500	Oceanic & Oriental Navigation Co. (Del.)	San Francisco, Calif.	215 Market Street.
50	Tnk.	43	3,800	Standard Shipping Co. (Del.)	Wilmington, Del.	C/o Corporation Trust Co. of America, 7 West Tenth Street.
51	Frt.	6		P. Dougherty Co. (Md.)	Baltimore, Md.	Hearst Tower Building.
52	Frt.	6		Eugene W. Fry	Philadelphia, Pa.	Commercial Trust Building.
53	Tnk.	33	2,800	Union Oil Co. of California (Calif.)	Los Angeles, Calif.	Union Oil Building.
54	Tnk.	41	4,000	Standard Oil Co. of California (Del.)	San Francisco, Calif.	225 Bush Street.
55	Tnk.	32	3,200	Vacuum Oil Co. (N. Y.)	New York, N. Y.	61 Broadway.
56	Tnk.	23	\$2,000	Standard Oil Co. (Calif.)	San Francisco, Calif.	Standard Oil Building.
57	Frt.	41	\$3,100	Isthmian S. S. Co. (Del.)	New York, N. Y.	50 Trinity Place.
58	Tnk.	37	3,000	Tide Water Oil Co. (N. J.)	do.	17 Battery Place.
59	Pas.	222	\$11,000	American Mail Line (Ltd.) (Nev.)	Seattle, Wash.	1519 Railroad Avenue South.
60	Frt.	40	3,000	Dollar Steamship Lines (Calif.)	San Francisco, Calif.	311 California Street.
61	Tnk.	41	3,000	Standard Transportation Co. (Del.)	New York, N. Y.	26 Broadway.
62	Tnk.	43	4,000	Standard Oil Co. (Calif.)	San Francisco, Calif.	225 Bush Street.
63	Frt.	45	\$3,100	Isthmian S. S. Co. (Del.)	New York, N. Y.	50 Trinity Place.
64	Tnk.	33	3,000	Texas Co. (Del.)	Wilmington, Del.	7 West Tenth Street.
65	Tow.	17	809	Staples Coal Co. (Mass.)	Fall River, Mass.	404 Davol Street.
66	Frt.	15	750	City of New York	New York, N. Y.	Municipal Building.
67	Pas.	126	\$5,800	Munargo Steamship Corporation (N. Y.)	do.	67 Wall Street.
68	Pas.	240	\$12,000	United States Lines (Del.)	do.	45 Broadway.
69	Frt.	55	\$3,100	Isthmian S. S. Co. (Del.)	do.	50 Trinity Place.
70	Tnk.	32	2,800	Tide Water Oil Co. (N. J.)	do.	Whitehall Building.
71	Tnk.	32	2,300	Atlantic Refining Co. (Pa.)	Philadelphia, Pa.	260 South Broad Street.
72	Cod.	22	450	Bay State Fishing Co. (Mass.)	Boston, Mass.	30 Fish Pier, South Boston, Mass.
73	Frt.	18	750	City of Philadelphia	Philadelphia, Pa.	City Hall.

Merchant Vessels

Line No.	Official No.	Signal letters	Rig	Name of vessel	Tonnage		Dimensions			When built	Where built
					Gross	Net	Length	Breadth	Depth		
1	221894	MDJR	St. s.	W. S. RHEEM.....	9,838	6,018	500.0	68.2	30.0	1921	Alameda, Calif.....
2	221893	MDJT	St. s.	DELAWARE SUN.....	8,964	5,617	490.5	66.0	36.8	1922	Chester, Pa.....
3	221897	MDJV	St. s.	R. D. LEONARD.....	1,778	1,082	265.9	39.2	19.6	1922	Wilmington, Del.....
4	221901	MDJW	St. s.	PRESIDENT ROOSEVELT.....	13,869	8,138	516.6	72.2	27.8	1922	Camden, N. J.....
5	222548	MDKO	Sch.	ROCKPORT.....	943	915	182.9	34.1	16.3	1922	do.....
6	221905	MDKF	St. s.	SEA.....	411	216	139.4	25.2	14.2	1919	Savannah, Ga.....
7	221906	MDKG	Ol. s.	LEXINGTON.....	411	216	139.4	25.2	14.2	1919	do.....
8	221907	MDKH	St. s.	DIANA DOLLAR.....	7,033	4,321	429.0	55.2	26.6	1921	Shanghai, China.....
9	222653	MDKL	St. s.	NORTH KING.....	5,064	3,386	375.7	50.7	27.3	1903	Vege sack, Germany.....
10	221913	MDKN	St. s.	BETHORE.....	8,257	4,198	560.3	77.2	43.7	1922	Sparrows Point, Md.....
11	221930	MDKQ	St. s.	PAN AMERICA.....	13,712	8,054	517.0	72.2	27.8	1922	do.....
12	221937	MDKR	Ol. s.	Worthington.....	331	225	127.2	34.0	11.7	1921	Milford, Del.....
13	221984	MDLJ	St. s.	MARYLAND.....	398	271	139.8	25.0	13.3	1922	Brooklyn, N. Y.....
14	221994	MDLK	Shp.	Mary Dollar.....	3,102	2,880	335.6	46.9	26.6	1904	Glasgow, Scotland.....
15		MDLQ	Bkn.	HELVIG VINNEN.....	3,100	2,827	319.4	44.6	25.9	1891	Leith, Scotland.....
16		MDLR	Shp.	Lasbeck.....	2,335	2,192	269.7	42.9	24.5	1894	Glasgow, Scotland.....
17	222054	MDNF	Ol. s.	CALIFORNIAN.....	7,899	4,927	445.1	59.8	27.1	1922	Chester, Pa.....
18	222055	MDNG	Ol. s.	Bernice.....	88	59	104.3	14.9	8.3	1917	Kingston, N. Y.....
19	222063	MDNJ	St. s.	WESTERN WORLD.....	13,712	8,054	517.0	72.2	27.8	1922	Sparrows Point, Md.....
20	222065	MDNL	Sch.	Leona & Marion.....	313	263	134.0	28.0	9.4	1920	Machias, Me.....
21	222067	MDNP	Ga. s.	Little Joe.....	250	75	134.3	21.7	10.9	1922	Weems, Va.....
22	222133	MDPK	St. s.	HARTWELSON.....	3,078	1,921	319.7	46.0	21.2	1902	Sunderland, England.....
23	222185	MDPV	St. s.	BAINBRIDGE.....	704	413	139.2	29.9	21.0	1922	East Boothbay, Me.....
24	222197	MDQC	St. s.	MARORE.....	8,215	4,172	550.3	72.2	43.9	1922	Sparrows Point, Md.....
25	222236	MDQP	Ol. s.	MISSOURIAN.....	7,899	4,927	443.1	59.8	27.1	1922	Chester, Pa.....
26	222306	MDRF	St. s.	CHEROKEE.....	267	161	125.8	26.4	10.9	1892	Camden, N. J.....
27	222347	MDRL	Sch.	Eastern.....	2,198	2,134	267.3	46.0	23.6	1922	Mariners Harbor, N. Y.....
28	222653	MDRN	Sch.	T. J. Hooper.....	2,197	2,114	267.3	46.0	23.6	1918	Morehead City, N. C.....
29	222401	MDRS	Sch.	Luther E. Hooper.....	2,197	2,114	267.3	46.0	23.6	1918	do.....
30	222416	MDRW	St. s.	Louise.....	530	298	167.3	28.3	13.8	1922	Milford, Del.....
31	222429	MDSF	St. s.	FISHER.....	346	175	139.2	24.0	13.1	1922	East Boothbay, Me.....
32	222434	MDSG	Ga. s.	American.....	103	70	81.1	20.8	9.9	1919	Morris Heights, N. Y.....
33	222439	MDSH	Sch.	Charles J. Hooper.....	2,217	2,131	267.3	46.0	23.6	1922	Stratford, Conn.....
34	27665	MDSR	St. s.	COHASSET.....	2,194	1,828	322.8	42.2	18.9	1893	Cleveland, Ohio.....
35	222519	MDST	Sch.	ROCKLAND.....	943	915	188.9	34.1	16.3	1922	Camden, N. J.....
36	222528	MDSV	Sch.	Brooklyn.....	1,889	1,791	266.0	40.2	27.3	1883	Greenock, Scotland.....
37	222535	MDTB	St. s.	Margaret A. Moran.....	108	45	81.3	20.6	9.9	1919	Stamford, Conn.....
38	222537	MDTC	St. s.	STEELORE.....	8,215	4,172	550.3	72.2	43.9	1922	Sparrows Point, Md.....
39	222539	MDTF	St. s.	STEEL TRAVELER.....	7,056	4,381	424.2	56.2	26.5	1922	Kearny, N. J.....
40	222586	MDTG	Sch.	ROCKVILLE.....	943	915	188.9	34.1	16.3	1922	Camden, N. J.....
41	225211	MDTS	Sch.	Bluebird.....	1,618	1,494	230.5	44.5	15.8	1918	Seattle, Wash.....
42	222623	MDTV	Sch.	ROCK HARBOR.....	943	915	188.9	34.1	16.3	1922	Camden, N. J.....
43	222636	MDVQ	Sch.	STATE OF MARYLAND.....	1,783	669	320.0	56.6	16.9	1922	Wilmington, Del.....
44	222648	MDVH	St. s.	ROCK HAVEN.....	943	915	188.9	34.1	16.3	1922	Camden, N. J.....
45	222664	MDVL	St. s.	Diamond S. No. 2.....	106	72	81.3	20.6	9.9	1919	Milford, Del.....
46	222695	MDVS	St. s.	HALEAKALA.....	3,679	1,546	245.2	46.2	27.0	1923	Chester, Pa.....
47	222706	MDWB	St. s.	QUINCY.....	3,789	2,368	350.5	51.0	22.6	1909	Sunderland, England.....
48	222715	MDWC	St. s.	STATE OF VIRGINIA.....	1,783	674	320.0	56.6	16.9	1923	Wilmington, Del.....
49	222719	MDWF	St. s.	Daisy Gray.....	1,187	655	216.2	45.3	15.5	1922	Portland, Ore.....
50	222720	MDWG	St. s.	WILTON.....	1,827	1,094	233.6	40.2	24.2	1923	Sparrows Point, Md.....
51	222730	MDWL	St. s.	CALAWAY.....	7,270	4,165	445.0	49.2	30.0	1893	Belfast, Ireland.....
52	222741	MDWQ	St. s.	N. Y. CENTRAL NO. 30.....	235	160	102.0	25.6	11.9	1923	Brooklyn, N. Y.....
53	222747	MDWS	St. s.	PENNSYLVANIA SUN.....	8,862	5,535	480.5	66.0	36.8	1923	Chester, Pa.....
54	222750	MFBO	St. s.	GULFBREEZE.....	6,651	4,150	419.5	56.5	33.3	1923	Camden, N. J.....
55	222746	MFBG	St. s.	CORNISH.....	1,827	1,094	223.6	40.2	24.3	1923	Sparrows Point, Md.....
56	222760	MFBH	St. s.	ALLEGHANY.....	5,486	3,361	350.7	52.1	15.2	1923	Kearny, N. J.....
57	222786	MFBK	St. s.	N. Y. CENTRAL NO. 31.....	235	160	102.0	25.6	11.9	1923	Brooklyn, N. Y.....
58	222787	MFBL	St. s.	N. Y. CENTRAL NO. 32.....	235	160	102.0	25.6	11.9	1923	do.....
59	222799	MFBN	El. s.	STANDARD SERVICE.....	1,271	765	210.0	40.1	16.1	1923	San Francisco, Calif.....
60	222822	MFBS	St. s.	DICKENSON.....	831	391	174.3	30.1	21.8	1923	Chester, Pa.....
61	222831	MFBT	St. s.	BERKSHIRE.....	5,486	3,361	350.7	52.1	15.2	1923	Kearny, N. J.....
62	222849	MFBV	St. s.	RICHARD V. LINDABURY.....	7,940	6,213	586.3	60.0	28.0	1923	Lorain, Ohio.....
63	222966	MFOQ	St. s.	ALASKA.....	4,658	2,775	350.4	49.6	15.6	1923	Tacoma, Wash.....
64	222988	MFOR	Shp.	Tusitata.....	1,748	1,624	261.0	39.0	23.4	1883	Greenock, Scotland.....
65	222987	MFOB	Sch.	Mildred B.....	394	363	141.4	34.1	11.9	1910	Port Gravelle, Nova Scotia.....
66	222992	MFOC	Ol. s.	STEELMOTOR.....	1,695	973	250.3	42.9	17.2	1923	Kearny, N. J.....

Line No.	Service	Crew	Horse-power	Name of owner	Home port	Address of owner
1	Tnk.	43	2,600	Standard Oil Co. (Calif.)	San Francisco, Calif.	225 Bush Street.
2	Tnk.	36	2,800	Sun Oil Co. (N. J.)	Philadelphia, Pa.	Finance Building.
3	Tnk.	21	750	Atlantic Refining Co. (Pa.)	do.	260 South Broad Street.
4	Pas.	130	\$15,000	United States Lines (Del.)	New York, N. Y.	45 Broadway.
5	Frt.	3		Rockland Transportation Co. (Me.)	Rockland, Me.	Masonic Temple Building.
6	Cod.	11	500	Bay State Fishing Co. (Mass.)	Boston, Mass.	South Boston, Mass.
7	Fsh.	11	b 450	Lexington Trawling Co. (Mass.)	do.	25 Fish Pier.
8	Frt.	43	3,000	Dollar Steamship Lines (Calif.)	San Francisco, Calif.	311 California Street.
9	Fsh.	25	2,800	Alaska-Portland Packers' Association (Oreg.)	Seattle, Wash.	Yeon Building.
10	Frt.	48	4,600	Ore Steamship Corporation (Del.)	New York, N. Y.	25 Broadway.
11	Pas.	200	\$12,000	Munson Steamship Line (N. Y.)	do.	67 Wall Street.
12	Frt.	6	b 375	Elizabethport Lighterage Co. (N. J.)	do.	115 Broadway.
13	Pt.	21	650	Association of Maryland Pilots	Baltimore, Md.	Foot Broadway.
14	Frt.	20		Robert Dollar Co. (Calif.)	San Francisco, Calif.	Robert Dollar Building.
15				do.	do.	Do.
16				do.	do.	Do.
17	Frt.	36	b 4,500	American Hawaiian S. S. Co. (N. J.)	New York, N. Y.	10 Bridge Street.
18	Fsh.	5	50	Joe Di Grande	St. Augustine, Fla.	50 Weeden Street.
19	Pas.	200	\$12,000	Munson Steamship Line (N. Y.)	New York, N. Y.	67 Wall Street.
20	Frt.	5		C. A. & B. F. Small Corporation (N. Y.)	do.	Care Emory Sexton & Co., 35 South William Street.
21	Fsh.	30	b 300	Bellows & Squires Co. (Va.)	Reedville, Va.	Ocran, Va.
22	Frt.	32	1,400	Hartwelson S. S. Co. (Mass.)	Boston, Mass.	73 Water Street.
23	Pas.	18	450	Farmers & Merchants National Bank & Trust Co. (Mich.)	Grand Haven, Mich.	Benton Harbor, Mich.
24	Frt.	45	\$5,000	Ore S. S. Corporation (Del.)	New York, N. Y.	25 Broadway.
25	Frt.	49	b 4,500	American Hawaiian S. S. Co. (N. J.)	do.	10 Bridge Street.
26	Pas.	5	350	Steamer General Meigs (N. Y.)	do.	7 Moore Street.
27	Frt.	4		Eastern Transportation Co. (Del.)	Wilmington, Del.	Ford Building.
28	Frt.	5		do.	do.	Do.
29	Frt.	5		do.	do.	Do.
30	Fsh.	37	700	Marine Products (Va.)	Reedville, Va.	Care J. Newland, 608 Pennsylvania Avenue, Washington, D. C.
31	Cod.	22	500	Portland Trawling Co. (Me.)	New York, N. Y.	1 Fulton Fish Market.
32	Tow.	6	300	American Dredging Co. (Pa.)	Philadelphia, Pa.	308 Chestnut Street.
33	Frt.	4		Eastern Transportation Co. (Del.)	Wilmington, Del.	Ford Building.
34	Frt.	34	1,000	Cohasset S. S. Co. (N. Y.)	New York, N. Y.	40 Wall Street.
35	Frt.	4		Rockland Transportation Co. (Me.)	Rockland, Me.	Masonic Temple Building.
36	Frt.	4		A. & S. Transportation Co. (N. J.)	Newark, N. J.	31 Clinton Street.
37	Tow.	5	350	Tug Margaret A. Moran (N. Y.)	New York, N. Y.	17 Battery Place.
38	Frt.	45	\$5,000	Ore S. S. Corporation (Del.)	do.	25 Broadway.
39	Frt.	46	\$3,100	Isthmian S. S. Co. (Del.)	do.	50 Trinity Place.
40	Frt.	4		Rockland Transportation Co. (Me.)	Rockland, Me.	Masonic Temple Building.
41	Frt.	4		Virginia Lumber Corporation (Ga.)	Savannah, Ga.	Blun Building.
42	Frt.	4		Rockland Transportation Co.	Rockland, Me.	Masonic Temple Building.
43	Pas.	53	2,600	Baltimore Steam Packet Co. (Md.)	Baltimore, Md.	500 Light and Barre Streets.
44	Frt.	4		Rockland Transportation Co. (Me.)	Rockland, Me.	Masonic Temple Building.
45	Tow.	10	200	William Spencer & Son Corporation (N. Y.)	New York, N. Y.	40 Rector Street.
46	Pas.	73	5,500	Inter-Island Steam Navigation Co. (Hawaii)	Honolulu, Hawaii	Fort and Merchant Streets.
47	Frt.	32	2,500	North American S. S. Co. (Mass.)	Boston, Mass.	114 State Street.
48	Pas.	57	2,800	Baltimore Steam Packet Co. (Md.)	Baltimore, Md.	500 Light and Barre Streets.
49	Frt.	21	750	S. S. Freeman	San Francisco, Calif.	1 Drum Street.
50	Frt.	26	1,300	Eastern S. S. Lines (Me.)	Newport News, Va.	Box 1434, Richmond, Va.
51	Frt.	121	3,500	Los Angeles S. S. Co. (Calif.)	Los Angeles, Calif.	Box 218, Wilmington, Calif.
52	Tow.	6	750	New York Central R. R. Co. (N. Y.)	New York, N. Y.	6 Beaver Street.
53	Tnk.	38	4,300	Sun Oil Co. (N. J.)	Philadelphia, Pa.	1608 Walnut Street.
54	Tnk.	41	3,000	Gulf Refining Co. (Tex.)	Port Arthur, Tex.	West Port Arthur, Tex.
55	Frt.	34	1,300	Eastern S. S. Lines (Me.)	Portsmouth, N. H.	India Wharf, Boston, Mass.
56	Frt.	73	2,700	Merchants & Miners' Transportation Co. (Md.)	Baltimore, Md.	112 South Gay Street.
57	Tow.	4	750	New York Central R. R. Co. (N. Y.)	New York, N. Y.	6 Beaver Street.
58	Tow.	6	750	do.	do.	Do.
59	Tnk.	17	600	Standard Oil Co. (Calif.)	San Francisco, Calif.	Standard Oil Building.
60	Pas.	23	800	Commercial Pacific Cable Co. (N. Y.)	New York, N. Y.	253 Broadway.
61	Pas.	65	2,700	Merchants & Miners' Transportation Co. (Md.)	Baltimore, Md.	112 South Gay Street.
62	Frt.	34	2,200	Pittsburgh S. S. Co. (W. Va.)	Duluth, Minn.	Wolvin Building.
63	Pas.	80	5,600	Atlas S. S. Co. (Nev.)	New York, N. Y.	120 Broadway.
64	Frt.	25		Ship Tusitala Co. (N. Y.)	do.	26 Beaver Street.
65	Frt.	6		G. B. Dantzer	Gulfport, Miss.	Biloxi, Miss.
66	Frt.	19	b 750	United States Steel Products Co. (N. J.)	New York, N. Y.	30 Church Street.

Merchant Vessels

Line No.	Official No.	Signal letters	Rig	Name of vessel	Tonnage		Dimensions			When built	Where built
					Gross	Net	Length	Breadth	Depth		
1	223031	MFDG	St. s.	CHIORE.....⊙	8,310	4,565	549.6	72.2	40.5	1922	Alameda, Calif.....
2	223032	MFDH	Ol. s.	Wanderer.....	164	132	123.2	28.8	12.8	1923	Essex, Mass.....
3	222943	MFDJ	Ol. s.	TROY SOCONY.....	943	601	253.9	37.6	13.0	1923	Chester, Pa.....
4	223043	MFDK	St. s.	J. OSWALD BOYD.....	1,806	1,273	244.8	44.1	20.3	1913	Paisley, Scotland.....
5	223068	MFDS	St. s.	TRANSFORD II.....	1,625	962	245.0	40.1	17.7	1920	Elizabeth, N. J.....
6	223062	MFDT	Ol. s.	STEELEVENDOR.....⊙	1,695	973	250.3	42.9	17.2	1923	Kearny, N. J.....
7	223067	MFDV	St. s.	Elias E. Wilcox.....	329	164	139.1	24.0	11.6	1923	Noank, Conn.....
8	223180	MFGK	Ol. s.	Thomas C. McNeal.....	2,199	1,117	127.9	21.1	9.8	1923	Solomons, Md.....
9	223209	MFGP	St. s.	McKittrick (concrete).....	2,702	1,528	300.1	44.0	24.0	1921	Wilmington, N. O.....
10	223221	MFQQ	St. s.	CITY OF CHATTANOOGA.....⊙	5,861	4,343	381.8	52.1	14.9	1923	Newport News, Va.....
11	223241	MFGS	El. s.	CLEVELANDER.....	1,460	840	250.6	42.2	15.7	1923	Ashtabula, Ohio.....
12	223246	MFGT	St. s.	SOCONY 8.....	215	146	100.0	24.1	12.3	1923	Brooklyn, N. Y.....
13	223247	MFGV	St. s.	SOCONY 9.....	215	146	100.0	24.1	12.3	1923	do.....
14	223293	MFHC	St. s.	CITY OF BIRMINGHAM.....⊙	5,861	4,343	381.8	52.1	14.9	1923	Newport News, Va.....
15	223313	MFHG	St. s.	Esther Johnson.....	1,104	611	208.4	43.6	15.2	1923	Portland, Ore.....
16	223349	MFIJ	El. s.	DETROITER.....	1,460	840	250.6	42.2	15.7	1923	Ashtabula, Ohio.....
17	223352	MFIK	St. s.	B. H. TAYLOR.....⊕	7,318	5,760	536.6	60.3	29.5	1923	Lorain, Ohio.....
18	223398	MFIQ	Ol. s.	William T. Covington, Jr.....	250	132	129.9	22.4	10.0	1923	Solomons, Md.....
19	223457	MFHS	Sch.	Anna Sophia.....	200	146	102.0	30.6	8.5	1923	Dannysville, Me.....
20	223475	MFIT	St. s.	LEBORE.....⊙	8,289	4,546	549.6	72.2	40.5	1923	Alameda, Calif.....
21	223478	MFJB	St. s.	CARABOBO.....⊙	2,916	1,718	305.2	48.2	19.9	1923	Camden, N. J.....
22	223485	MFJG	El. s.	ALASKA STANDARD.....⊕	1,274	768	210.0	40.1	16.1	1923	San Francisco, Calif.....
23	224628	MFKK	Sch.	Nancy.....	2,117	1,678	259.2	44.9	22.3	1918	Portland, Ore.....
24	223537	MFJL	El. s.	PETROLIA No. 10.....	1,155	728	207.5	38.1	16.0	1924	Newport News, Va.....
25	223540	MFJN	Ol. s.	ARTHUR N. HERRON.....	175	81	93.5	23.2	11.0	1924	Camden, N. J.....
26	223567	MFJQ	St. s.	DELUGE.....	370	177	125.7	29.0	14.6	1923	New Orleans, La.....
27	223556	MFJR	Ol. s.	Annie Dow.....	247	65	134.3	21.7	10.9	1924	Weems, Va.....
28	3625	MFJS	Sch.	BIWABIK.....	1,401	1,332	240.0	41.0	17.0	1894	Marine City, Mich.....
29	223583	MFKB	St. s.	SEA SALVOR.....⊙	423	229	137.4	30.4	12.0	1904	Philadelphia, Pa.....
30	145703	MFKH	St. s.	Three Friends.....	157	89	112.0	24.0	8.8	1895	Jacksonville, Fla.....
31	222532	MFKJ	St. s.	A. B. POTTER.....	284	193	110.8	23.2	10.8	1914	Philadelphia, Pa.....
32	223641	MFKN	St. s.	EDWARD L. SHEA.....⊙	6,546	4,090	419.5	56.5	33.3	1920	Camden, N. J.....
33	223669	MFKQ	Ol. s.	AMSTERDAM SOCONY.....	1,199	753	252.9	40.1	12.8	1924	Chester, Pa.....
34	223670	MFKR	Ol. s.	BURLINGTON SOCONY.....	1,199	753	252.9	40.1	12.8	1924	do.....
35	223671	MFKS	Ol. s.	HARTFORD SOCONY.....	1,199	753	252.9	40.1	12.8	1924	Camden, N. J.....
36	223672	MFKT	Ol. s.	OSWEGO SOCONY.....	1,199	753	252.9	40.1	12.8	1924	Chester, Pa.....
37	223673	MFKV	Ol. s.	PROVIDENCE SOCONY.....	1,199	753	252.9	40.1	12.8	1924	Camden, N. J.....
38	223674	MFKW	Ol. s.	ROME SOCONY.....	1,199	753	252.9	40.1	12.8	1924	Chester, Pa.....
39	223675	MFLB	Ol. s.	SCHENECTADY SOCONY.....	1,199	753	252.9	40.1	12.8	1924	do.....
40	223680	MFLC	Ol. s.	BOSTON SOCONY.....	1,199	753	252.9	40.1	12.8	1924	Camden, N. J.....
41	223749	MFLH	St. s.	BOSTON.....⊕	4,989	2,703	385.3	72.5	20.9	1924	Sparrows Point, Md.....
42	223849	MFND	St. s.	SANTA MARIA.....⊙	8,088	4,922	460.0	60.3	35.5	1922	Glasgow, Scotland.....
43	223901	MFNL	St. s.	NEW YORK.....⊕	4,989	2,703	385.3	72.5	20.9	1924	Sparrows Point, Md.....
44	223907	MFNS	St. s.	CATALINA.....⊙	1,766	1,161	285.2	52.1	18.8	1924	Los Angeles, Calif.....
45	204859	MFNV	St. s.	TRANSFER No. 21.....	267	155	110.9	27.9	13.5	1908	Bethlehem, Pa.....
46	220793	MFPB	St. s.	DAN F. HANLON.....	1,434	791	240.0	40.0	15.0	1920	Brunswick, Ga.....
47	162424	MFPJ	Sch.	PURE OIL COMPANY, No. 3.....	754	743	172.4	34.2	13.2	1905	Wilmington, Del.....
48	224118	MFPQ	Ol. s.	Houston Pilot No. 2.....	110	26	104.2	15.0	8.0	1919	Mobile, Ala.....
49	224175	MFQC	St. s.	WILSON.....⊙	144	58	90.1	19.6	10.3	1899	Detroit, Mich.....
50	224216	MFQQ	St. s.	GEORGE WASHINGTON.....⊕	5,184	3,167	375.5	54.0	17.2	1924	Newport News, Va.....
51	224220	MFQJ	Ol. s.	Patterson.....	604	416	168.1	27.3	18.8	1882	Brooklyn, N. Y.....
52	224252	MFQL	St. s.	HAWAII.....	850	444	190.0	36.2	12.1	1924	San Francisco, Calif.....
53	224284	MFQS	St. s.	EL COSTON.....	7,286	4,509	426.9	57.0	26.6	1924	Tacoma, Wash.....
54	224339	MFQV	St. s.	ROBERT E. LEE.....⊙	5,184	3,167	375.5	54.0	17.2	1924	Newport News, Va.....
55	224391	MFRH	St. s.	DISTRICT OF COLUMBIA.....	2,128	1,240	297.8	51.0	16.3	1924	Wilmington, Del.....
56	224402	MFRJ	St. s.	GLACIER.....⊙	4,043	2,158	371.0	46.1	27.7	1891	Sunderland, England.....
57	224452	MFRP	St. s.	Atlas.....	644	381	166.8	30.0	14.8	1925	South Portland, Me.....
58	224456	MFRQ	Ga. s.	HAWAIIAN STANDARD.....⊙	1,217	663	210.0	36.1	14.3	1925	San Francisco, Calif.....
59	224496	MFRS	St. s.	EL OCEANO.....⊙	6,767	4,171	415.0	56.1	29.1	1925	Kearny, N. J.....
60	224642	MFSB	St. s.	CHEROKEE.....⊕	5,896	3,514	387.5	54.3	20.0	1925	Newport News, Va.....
61	224662	MFSC	St. s.	WILLIAM C. ATWATER.....⊕	7,768	6,281	589.2	60.0	27.7	1925	River Rouge, Mich.....
62	224680	MFSD	Ga. s.	Mahoe.....	230	82	110.9	24.8	13.4	1925	Seattle, Wash.....
63	224702	MFSJ	St. s.	Elma.....	432	152	146.1	26.6	12.3	1892	Cleveland, Ohio.....
64	224918	MFTD	St. s.	SEMINOLE.....⊕	5,896	3,514	387.5	54.3	20.0	1925	Newport News, Va.....
65	225122	MFTH	St. s.	THOMAS TRACY.....⊙	2,443	1,474	254.4	43.6	24.9	1916	Ashtabula, Ohio.....
66	225135	MFTW	St. s.	COAMO.....⊙	7,057	4,208	412.0	59.8	23.2	1925	Newport News, Va.....
67	225181	MFVD	St. s.	LA PERLA.....⊕	3,792	2,105	325.2	48.1	13.5	1924	Birkenhead, England.....
68	225229	MFVK	Ol. s.	ARMINDA.....⊙	1,169	805	206.7	31.5	15.7	1918	Liguere, Italy.....
69	225247	MFVR	St. s.	MOHAWK.....⊕	5,896	3,514	387.5	54.3	20.0	1925	Newport News, Va.....
70	225291	MFVW	St. s.	ORITANI.....⊙	1,362	768	227.0	33.7	13.7	1920	Brooklyn, N. Y.....

Merchant Vessels

87

Line No.	Service	Crew	Horse-power	Name of owner	Home port	Address of owner
1	Frt.	44	5,000	Ore S. S. Corporation (Del.)	New York, N. Y.	25 Broadway.
2	Cod.	27	300	Arthur L. Parker	Boston, Mass.	14 Fish Pier.
3	Tnk.	12	b 600	Standard Transportation Co. (Del.)	New York, N. Y.	26 Broadway.
4	Tnk.	19	1,250	Gotham Marine Corporation (N. Y.)	do	15 Moore Street.
5	Frt.	25	700	New England S. S. Co. (Conn.)	New York, N. Y.	Pier 14, North River.
6	Frt.	19	b 750	U. S. Steel Products Co. (N. J.)	do	30 Church Street.
7	Fsh.	28	800	Wilcox Fertilizer Co. (Conn.)	New London, Conn.	Mystic, Conn.
8	Fsh.	32	b 300	McNeal Edwards Co. (Va.)	Reedville, Va.	
9	Tnk.	16	1,350	Associated Oil Co. (Calif.)	San Francisco, Calif.	79 New Montgomery Street.
10	Pas.	92	2,700	Ocean Steamship Co. of Savannah (Ga.)	Savannah, Ga.	Ocean Steamship Terminal.
11	Frt.	18	b 500	General Motorship Corporation (Del.)	Wilmington, Del.	7 West Tenth Street.
12	Tow.	12	850	Standard Transportation Co. (Del.)	New York, N. Y.	26 Broadway.
13	Tow.	12	850	do	do	do
14	Pas.	98	2,700	Ocean Steamship Co. of Savannah (Ga.)	Savannah, Ga.	Ocean Steamship Terminal.
15	Frt.	20	750	A. B. Johnson	San Francisco, Calif.	1 Drumm Street.
16	Frt.	18	b 600	General Motorship Corporation (Del.)	Wilmington, Del.	7 West Tenth Street.
17	Frt.	38	2,200	Bradley Transportation Co. (W. Va.)	Duluth, Minn.	Wolvin Building.
18	Fsh.	34	b 400	McNeal Dodson Co. (Va.)	Reedville, Va.	Fairport, Va.
19	Frt.	4		Frank T. Lang	New York, N. Y.	1790 Metropolitan Avenue (B).
20	Frt.	45	s 5,000	Ore S. S. Corporation (Del.)	do	25 Broadway.
21	Pas.	59	2,200	Atlantic & Caribbean Steam Navigation Co. (Del.)	Wilmington, Del.	82 Wall Street, New York, N. Y.
22	Tnk.	17	b 600	Standard Oil Co. (Calif.)	San Francisco, Calif.	Standard Oil Building.
23	Frt.	9		Miss Clema Collins	Philadelphia, Pa.	7120 Hazel Avenue.
24	Tnk.	10	b 450	Standard Shipping Co. (Del.)	Baltimore, Md.	Second Avenue and Clinton Street.
25	Tow.	12	b 500	American Dredging Co. (Pa.)	Philadelphia, Pa.	308 Chestnut Street.
26	Frt.	11	1,300	Board of Commissioners of New Orleans (La.)	New Orleans, La.	2 Canal Street.
27	Fsh.	30	b 300	Bellows & Squires Co. (Va.)	Reedville, Va.	Ocran, Va.
28	Frt.	4		John J. Ellis	Boston, Mass.	Lewis Wharf.
29	Tow.	6	800	Ship Owners & Merchants Tugboat Co. (Calif.)	San Francisco, Calif.	Pier 15.
30	Tow.	13	700	Jacksonville Forwarding Co. (Fla.)	Jacksonville, Fla.	Foot Laura Street.
31	Tow.	15	500	do	do	do
32	Tnk.	36	3,000	Tide Water Associated Transport Corporation (Del.)	Wilmington, Del.	7 West Tenth Street.
33	Tnk.	11	b 700	Standard Transportation Co. (Del.)	New York, N. Y.	26 Broadway.
34	Tnk.	16	b 700	do	do	do
35	Tnk.	11	b 700	do	do	do
36	Tnk.	16	b 700	do	do	do
37	Tnk.	16	b 700	do	do	do
38	Tnk.	16	b 700	do	do	do
39	Tnk.	11	b 700	do	do	do
40	Tnk.	11	b 700	do	do	do
41	Pas.	186	2,680	Eastern Steamship Lines (Me.)	Portsmouth, N. H.	India Wharf, Boston, Mass.
42	Tnk.	37	3,000	Union Oil Co. of California (Calif.)	Los Angeles, Calif.	Union Oil Building.
43	Pas.	180	2,680	Eastern Steamship Lines (Me.)	Portsmouth, N. H.	India Wharf, Boston, Mass.
44	Tnk.	63	3,600	Wilmington Transportation Co. (Calif.)	Los Angeles, Calif.	Catalina Terminal, Wilmington, Calif.
45	Tow.	7	1,000	N. Y., N. H. & H. R. R. Co. (Conn.)	New Haven, Conn.	Meadow and Water Streets.
46	Frt.	29	1,400	Johannes Ramelius	San Francisco, Calif.	112 Market Street.
47	Frt.	5		Pure Oil Barge Co. (Del.)	Philadelphia, Pa.	Widener Building.
48	Plt.	6	150	Joseph Weikerth	Houston, Tex.	2540 Prospect Street.
49	Tow.	7	350	Washington Tug & Barge Co. (Wash.)	Seattle, Wash.	Pier 40.
50	Pas.	90	s 4,750	Eastern Steamship Lines (Me.)	New York, N. Y.	Pier 19, North River.
51	Whi.	20	360	Northern Whaling & Trading Co. (N. Y.)	San Francisco, Calif.	3442 Salisbury Street, Oakland, Calif.
52	Pas.	43	1,000	Inter-Island Steam Navigation Co. (Hawaii)	Honolulu, Hawaii	Fort and Merchant Streets.
53	Frt.	44	s 7,100	Southern Pacific Co. (Ky.)	New York, N. Y.	Pier 49, North River.
54	Pas.	113	4,200	Robert E. Lee S. S. Corporation (Del.)	Wilmington, Del.	Du Pont Building.
55	Pas.	45	2,400	Norfolk & Washington Steamboat Co. (Va.)	Washington, D. C.	Seventh Street Wharf.
56	Fsh.	23	2,127	Northern Fisheries (Wash.)	San Francisco, Calif.	141 Clay Street.
57	Frt.	11	500	Portland Lighterage Co. (Me.)	Portland, Me.	176 Middle Street.
58	Tnk.	18	b 600	Standard Oil Co. of California (Del.)	San Francisco, Calif.	225 Bush Street.
59	Frt.	43	5,500	Southern Pacific Co. (Ky.)	New York, N. Y.	Pier 49, North River.
60	Pas.	110	4,200	Cherokee-Seminole S. S. Corporation (Me.)	do	Pier 36, North River.
61	Frt.	30	2,050	Wilson Transit Co. (Ohio)	Cleveland, Ohio	Kirby Building.
62	Tow.	13	b 720	Young Bros. (Hawaii)	Honolulu, Hawaii	Pier 12, Nuuanu Street.
63	Frt.	12	800	George T. Linton	New York, N. Y.	78 Broad Street.
64	Pas.	122	4,200	Cherokee Seminole Steamship Corporation (Me.)	do	Pier 36, North River.
65	Frt.	27	1,450	M. & J. Tracy	do	1 Broadway.
66	Pas.	161	6,000	Coamo Steamship Corporation	do	Foot Wall Street.
67	Frt.	49	2,500	United Fruit Steamship Corporation (Del.)	do	17 Battery Place.
68	Frt.	17	1,000	William E. Hedger	do	25 Broadway.
69	Pas.	107	4,200	Clyde Steamship Co. (Me.)	do	Pier 36, North River.
70	Frt.	26	1,300	Dawn S. S. Corporation (Del.)	do	17 Battery Place.

Merchant Vessels

Line No.	Official No.	Signal letters	Rig	Name of vessel	Tonnage		Dimensions			When built	Where built
					Gross	Net	Length	Breadth	Depth		
1	225292	MFWB	St. s.	ORMES.....⊙	1,362	768	227.0	33.7	13.7	1920	Brooklyn, N. Y.....
2	225335	MFWD	Sch.	Margaret F. Sterling.....⊙	977	895	199.0	40.0	16.7	1919	Victoria, B. C.....
3	225345	MFWG	St. s.	EREB.....	850	496	201.6	28.7	14.4	1890	Copenhagen, Denmark.....
4	225390	MFWP	Ol. s.	GULFCREST.....⊕	8,952	5,590	460.4	65.3	38.3	1926	Camden, N. J.....
5	225246	MGBC	St. s.	Arbutus.....⊙	285	194	146.5	25.6	10.1	1879	Baltimore, Md.....
6	225433	MGBD	Ol. s.	Elmira.....	186	126	99.0	24.0	10.6	1925	Newport News, Va.....
7	225434	MGBF	Ol. s.	Fort Wayne.....	186	126	99.0	24.0	10.6	1925	do.....
8	225471	MGBN	St. s.	CHATHAM.....⊕	5,649	3,456	350.7	52.2	16.0	1926	do.....
9	225482	MGBP	St. s.	E. M. CLARK.....⊕	9,647	6,020	499.2	68.1	30.5	1921	Kearny, N. J.....
10	225508	MGBV	El. s.	STEEL ELECTRICIAN.....⊙	1,694	974	250.3	43.9	16.2	1926	do.....
11	225570	MGCD	El. s.	RICHLUBE.....	600	399	180.6	32.0	13.7	1926	San Francisco, Calif.....
12	228065	MGCP	Sch.	Marion L. Conrad.....	205	173	125.4	27.5	11.2	1920	East La Havre, N. S.....
13	225632	MGOR	St. s.	Zizania.....	439	298	157.3	27.3	10.7	1888	Baltimore, Md.....
14	225750	MGDL	Ga. s.	SUNOCO No. 4.....	274	218	142.0	23.5	11.2	1926	Chester, Pa.....
15	225751	MGDN	St. s.	DORCHESTER.....⊕	5,649	3,456	350.7	52.2	16.0	1926	Newport News, Va.....
16	225917	MGFN	St. s.	MAURICE TRACY.....⊙	2,468	1,509	253.0	43.5	27.5	1916	Ashtabula, Ohio.....
17	225935	MGFP	Ol. s.	STEEL CHEMIST.....	1,694	974	250.3	43.9	17.2	1926	Kearny, N. J.....
18	225957	MGFT	St. s.	FAIRFAX.....⊕	5,649	3,456	350.7	52.2	16.0	1926	Newport News, Va.....
19	226006	MGHF	St. s.	COROZAL.....	1,925	1,309	260.0	45.0	19.5	1911	Renfrew, Scotland.....
20	226018	MGHL	Ga. s.	SUNOCO.....⊙	1,213	738	246.2	40.1	14.7	1926	Chester, Pa.....
21	226114	MGJB	St. s.	CHARLES G. BLACK.....⊕	14,305	9,161	550.3	72.2	43.7	1921	Sparrows Point, Md.....
22	226123	MGJD	St. s.	J. H. Wheeler.....	421	223	120.0	31.6	14.4	1919	Fall River, Mass.....
23	226126	MGJF	St. s.	ALGONQUIN.....⊕	5,945	3,546	387.5	55.2	20.0	1926	Newport News, Va.....
24	226171	MGJP	St. s.	BERING.....⊙	7,663	4,155	434.3	57.7	27.6	1920	Chester, Pa.....
25	226217	MGJV	St. s.	PATCO.....	282	148	135.6	22.6	12.7	1918	Fort William, Ontario, Canada.....
26	226315	MGKF	Ol. s.	GULFPRIDE.....⊕	12,510	7,834	525.0	74.3	31.6	1927	Kearny, N. J.....
27	226332	MOKL	St. s.	IROQUOIS.....⊕	6,209	3,405	394.7	62.2	19.4	1927	Newport News, Va.....
28	226444	MGKW	St. s.	ECONOMY.....	1,401	1,347	231.9	35.2	20.5	1903	Sandefjord, Norway.....
29	226454	MGLC	St. s.	MALOLO.....⊕	17,231	8,305	554.0	83.2	30.7	1927	Philadelphia, Pa.....
30	226463	MGLF	Ol. s.	TYDOL.....	1,257	768	252.8	40.1	13.6	1927	Chester, Pa.....
31	226583	MGLI	St. s.	PAPOOSE.....⊕	6,177	3,904	423.0	53.2	31.2	1921	San Pedro, Calif.....
32	226635	MGLJ	St. s.	YARMOUTH.....⊕	5,043	2,714	365.5	55.7	26.7	1927	Philadelphia, Pa.....
33	226690	MGNP	St. s.	EVANGELINE.....⊕	5,043	2,714	365.5	55.7	26.7	1927	do.....
34	226655	MGNQ	Sch.	Mary Lou.....	496	457	151.3	35.7	13.0	1917	Fox River, Nova Scotia.....
35	226696	MGNR	St. s.	SHAWNEE.....⊕	6,209	3,405	394.7	62.2	19.4	1927	Newport News, Va.....
36	226701	MGNV	Ol. s.	COLONIAL BEACON.....	1,224	727	246.2	40.1	14.6	1927	Chester, Pa.....
37	226810	MGPL	Ol. s.	MERRIMAC.....	386	215	140.8	25.0	13.5	1927	Boston, Mass.....
38	226870	MGPR	St. s.	CHILCOP.....⊙	5,391	3,368	411.5	54.1	27.5	1920	Vancouver, B. C.....
39	226878	MGPS	St. s.	CARACAS.....	3,365	1,961	323.5	51.2	19.9	1927	Newport News, Va.....
40	226889	MGPT	St. s.	LARRY DOHENY.....⊕	7,038	4,348	430.0	59.2	33.4	1921	Chester, Pa.....
41	226902	MGPW	Bk.	Sofia.....	1,329	1,329	135.6	22.6	12.7	1918	Fort William, Ontario, Canada.....
42	226944	MGQD	St. s.	AXTELL J. BYLES.....⊙	8,955	5,453	480.6	66.0	36.8	1927	Chester, Pa.....
43	226976	MGQH	St. s.	PAT DOHENY.....⊙	7,033	4,387	430.0	59.2	33.4	1921	do.....
44	227053	MGQS	St. s.	COLUMBINE.....⊙	456	307	145.5	26.4	14.0	1892	Cleveland, Ohio.....
45	227073	MGRB	Ol. s.	SUNOL.....	9,005	5,469	480.6	66.0	36.8	1927	Chester, Pa.....
46	227107	MGRD	St. s.	Shun Chih.....⊕	8,188	4,918	426.6	60.2	26.0	1927	Kearny, N. J.....
47	227115	MGRF	St. s.	DIXIE.....⊕	20,325	11,934	574.4	80.3	20.5	1928	Newport News, Va.....
48	227162	MGRH	El. s.	CALIFORNIA.....⊕	384	261	140.8	25.2	13.6	1919	Savannah, Ga.....
49	227182	MGRN	St. s.	BREEZE.....⊙	173	118	115.3	23.6	11.1	1923	Essex, Mass.....
50	227182	MGRP	Ol. s.	Marietta B.....	2,745	1,509	253.0	43.5	27.5	1916	Ashtabula, Ohio.....
51	227206	MGRS	Bk.	RUTH E. DOOLEY.....	1,329	1,329	135.6	22.6	12.7	1918	Fort William, Ontario, Canada.....
52	227207	MGRV	Ol. s.	AUSTRALIA.....⊙	11,628	7,221	509.7	70.3	39.9	1928	Chester, Pa.....
53	227207	MGRV	Ga. s.	EDWARD F. FARRINGTON.....	492	295	123.6	30.1	10.2	1928	Quincy, Mass.....
54	227902	MGSH	St. s.	City of New York.....⊕	502	238	147.9	31.1	17.1	1885	Arendal, Norway.....
55	227968	MGSJ	Ol. s.	Santa Barbara.....	8,156	3,945	463.0	64.0	24.5	1928	Haverton Hill-on-Tees, England.....
56	227495	MGSK	Ol. s.	SANTA MARIA.....⊕	8,153	3,940	466.0	44.0	25.4	1928	do.....
57	227339	MGSP	Sch.	Pictonian.....	244	196	114.4	22.3	9.3	1899	Hammelwarden, Germany.....
58	227482	MGTO	Ol. s.	Duvalla.....	167	73	95.3	23.3	8.8	1923	Rochester, Kent, England.....
59	227482	MGTD	St. s.	YORKTOWN.....	1,547	817	269.3	53.1	15.8	1928	Newport News, Va.....

Merchant Vessels

Line No.	Service	Crew	Horse-power	Name of owner	Home port	Address of owner
1	Frt.	27	1,300	Oriental Navigation Co. (Del.)	New York, N. Y.	17 Battery Place.
2	Frt.	10		Arcade Shipping Co.	Seattle, Wash.	Arcade Building.
3	Frt.	15	360	John Wright	New York, N. Y.	49 East Eighty-third Street.
4	Tnk.	42	4,000	Gulf Refining Co. (Tex.)	Port Arthur, Tex.	West Port Arthur, Tex.
5	Msc.	15	450	Union Shipbuilding Co.	Baltimore, Md.	Fairfield, Md.
6	Frt.	6	750	Pennsylvania Railroad Co. (Pa.)	New York, N. Y.	Jersey City, N. J.
7	Frt.	6	750	do.	do.	Do.
8	Pas.	100	2,700	Merchants & Miners' Transportation Co. (Md.)	Baltimore, Md.	112 South Gay Street.
9	Tnk.	42	3,000	Standard Shipping Co. (Del.)	Wilmington, Del.	C/o Corporation Trust Co. of America, 7 West Tenth Street.
10	Frt.	15	750	United Steel Products Co. (N. J.)	New York, N. Y.	30 Church Street.
11	Tnk.	6	350	Richfield Oil Co. (Calif.)	Los Angeles, Calif.	215 West Seventh Street.
12	Frt.	6		United States Importing & Exporting Corporation (Mass.)	Boston, Mass.	226 Washington Street.
13	Frt.	16	650	James A. Ross	do.	185 Devonshire Street.
14	Tnk.	5	150	Sun Oil Co. (N. J.)	Philadelphia, Pa.	Finance Building.
15	Pas.	86	2,700	Merchants & Miners' Transportation Co. (Md.)	Baltimore, Md.	112 South Gay Street.
16	Frt.	28	1,350	M. & J. Tracy (N. Y.)	New York, N. Y.	1 Broadway.
17	Frt.	22	950	United States Steel Products, Co. (N. J.)	do.	30 Church Street.
18	Pas.	90	2,700	Merchants & Miners' Transportation Co. (Md.)	Baltimore, Md.	112 South Gay Street.
19	Drp.	39	2,000	Arundel Corporation (Md.)	do.	Pier 2, East Pratt Street.
20	Tnk.	19	720	Sun Oil Co. (N. J.)	Philadelphia, Pa.	1608 Walnut Street.
21	Tnk.	43	4,600	Standard Shipping Co. (Del.)	Wilmington, Del.	C/o Corporation Trust Co. of America, 7 West Tenth Street.
22	Wrk.	7	1,000	Salvage Process Corporation (N. Y.)	New York, N. Y.	224 Bush Street (B).
23	Pas.	107	4,200	Cherokee-Seminole S. S. Corporation (Me.)	do.	Pier 36, North River.
24	Fsh.	35	2,500	Alaska Packers Association (Calif.)	San Francisco, Calif.	111 California Street.
25	Tow.	9	500	Salvage Process Corporation (N. Y.)	New York, N. Y.	224 Bush Street (B).
26	Tnk.	35	4,200	Gulf Refining Co. (Tex.)	Port Arthur, Tex.	Dock 29.
27	Pas.	177	8,500	New York & Miami S. S. Co. (Me.)	New York, N. Y.	Pier 36, North River.
28	Frt.	5		New Orleans Coal & Bisso Towboat Co. (Del.)	New Orleans, La.	United Fruit Building.
29	Pas.	340	21,000	Matson Navigation Co. (Calif.)	San Francisco, Calif.	215 Market Street.
30	Frt.	16	5,700	Tide Water Oil Co. (N. J.)	New York, N. Y.	17 Battery Place.
31	Tnk.	43	3,000	Petroleum Navigation Co. (Tex.)	Houston, Tex.	1307 Petroleum Building.
32	Pas.	141	7,500	Nova Scotia S. S. Corporation (Me.)	Boston, Mass.	India Wharf.
33	Pas.	141	7,500	do.	do.	Do.
34	Frt.	10		Half Hill Packing Corporation (Calif.)	Los Angeles, Calif.	Channel No. 3, Long Beach, Calif.
35	Pas.	174	8,500	New York & Miami S. S. Corporation	New York, N. Y.	25 Broadway.
36	Tnk.	18	720	Colonial Beacon Oil Co. (Mass.)	Boston, Mass.	30 Beacham Street, Everett, Mass.
37	Frt.	12	400	Merrimac Chemical Transportation Co. (Mass.)	do.	148 State Street.
38	Frt.	32	3,000	Chile S. S. Co. (N. Y.)	New York, N. Y.	25 Broadway.
39	Pas.	87	3,500	Atlantic & Caribbean Steam Navigation Co. (Del.)	Wilmington, Del.	82 Wall Street, New York, N. Y.
40	Tnk.	41	2,800	Petroleum Securities Co. (Calif.)	Los Angeles, Calif.	714 West Tenth Street.
41				George M. Gompertz	Chile.	Ohle.
42	Tnk.	39	6,300	Tide Water Associated Transport Corporation (Del.)	Wilmington, Del.	7 West Tenth Street.
43	Tnk.	41	2,800	Petroleum Securities Co. (Calif.)	Los Angeles, Calif.	714 West Tenth Street.
44	Msc.	22	800	Union Shipbuilding Co. (Pa.)	Baltimore, Md.	Fairfield, Md.
45	Tnk.	40	2,700	Sun Oil Co. (N. J.)	Philadelphia, Pa.	Finance Building.
46				China Pacific Steam Navigation Co.		
47	Pas.	103	7,100	Southern Pacific Co. (Ky.)	New York, N. Y.	Pier 49, North River.
48	Pas.	379	18,000	American Line S. S. Corporation (Del.)	do.	1 Broadway.
49	Fsh.	24	580	Bay State Fishing Co. (Mass.)	Boston, Mass.	South Boston, Mass.
50	Cod.	12	360	Trawler Marietta B. (Mass.)	do.	264 Northern Avenue.
51				Frank Dooley		Reading, Mass.
52	Tnk.	48	4,200	Texas Company (Del.)	Wilmington, Del.	7 West Tenth Street.
53	Frt.	16	500	Middlesex Transportation Co. (N. J.)	Perth Amboy, N. J.	Bishop Place, New Brunswick, N. J.
54	(?)	39	350	Commander Richard E. Byrd	New York, N. Y.	Hotel Biltmore.
55	Pas.	135	8,000	Grace S. S. Co. (Del.)	do.	10 Hanover Square.
56	Pas.	138	8,000	do.	do.	Do.
57	Frt.	5		Paul C. Wiegandt	do.	142 West Ninety-fifth Street.
58				Firestone Plantations Co.	Cleveland, Ohio.	Firestone Park, Akron, Ohio.
59	Pas.	45	2,700	Chesapeake S. S. Co. (Md.)	Baltimore, Md.	Light and Lee Streets.

† Research work.

Merchant Vessels

Line No.	Official No.	Signal letters	Rig	Name of vessel	Tonnage		Dimensions			When built	Where built
					Gross	Net	Length	Breadth	Depth		
1	227520	MGTH	St. s.	CHRISTY PAYNE.....⊕	8,155	5,062	463.3	60.2	29.1	1921	Vancouver, Wash.....
2	227532	MGTJ	Ol. s.	Glenn Mayne.....⊙	431	239	142.0	31.6	14.4	1918	Somerset, Mass.....
3	227590	MGTV	St. s.	WAIALEALE.....	3,092	1,765	295.0	48.1	25.6	1928	San Francisco, Calif.....
4	227592	MGTW	Sch.	PATARA.....	180	152	132.8	27.2	10.4	1921	Mahone Bay, N. S.....
5	227609	MGVQ	Ol. s.	M. J. DERBY.....	356	224	125.4	28.0	11.0	1928	Kearny, N. J.....
6	227796	MGWB	Ol. s.	GULFBIRD.....⊕	10,208	6,326	511.7	69.5	36.7	1928	Haverton Hill - on - Tees, England.
7	227802	MGWF	St. s.	CHESTER O. SWAIN.....⊕	8,145	5,101	462.4	60.2	29.2	1921	Vancouver, Wash.....
8	227816	MGWH	Ol. s.	SUN.....⊙	8,942	5,431	480.6	66.0	36.8	1928	Chester, Pa.....
9	227800	MGWR	Ol. s.	John E. Wales.....	88	26	104.3	14.9	8.6	1918	College Point, N. Y.....
10	227920	MHBF	Ol. s.	Emma R. S.....⊙	148	85	89.1	23.0	9.4	1928	San Diego, Calif.....
11	227975	MHBK	St. s.	GALE.....	404	241	139.4	25.2	14.3	1919	Savannah, Ga.....
12	227978	MHBL	Ol. s.	GULFHAWK.....⊕	10,208	6,326	511.7	69.5	36.7	1928	Haverton Hill - on - Tees, England.
13	227983	MHBN	El. s.	VIRGINIA.....⊕	20,773	12,167	586.4	80.3	20.5	1928	Newport News, Va.....
14	228530	MHBP	Ol. s.	CALIFORNIA STANDARD.....⊕	11,246	6,953	513.5	68.2	39.5	1929	Kiel, Germany.....
15	228003	MHBQ	Ol. s.	CORMORANT.....⊙	371	179	139.4	25.1	14.5	1928	Groton, Conn.....
16	228012	MHBR	Ol. s.	Greyhound.....	165	110	108.9	23.2	9.1	1928	Sausalito, Calif.....
17	228022	MHBT	St. s.	GEMMA.....	271	184	135.5	22.5	12.6	1918	Fort William, Ontario.
18	228023	MHBV	Ol. s.	BOSTON COLLEGE.....⊕	241	111	114.0	23.0	11.4	1928	Bath, Me.....
19	228037	MHCD	Ol. s.	SHAWMUT.....△	235	101	114.9	23.1	11.6	1928	Quincy, Mass.....
20	228040	MHCF	Ol. s.	TRIMOUNT.....	235	101	114.9	23.1	11.6	1928do.....
21	228046	MHCG	Ol. s.	GULFWING.....⊕	10,208	6,326	511.7	69.5	36.7	1928	Haverton Hill - on - Tees, England.
22	228105	MHCJ	St. s.	HARVARD.....⊙	341	190	139.2	24.0	13.2	1926	East Boothbay, Me.....
23	228057	MHCK	Ol. s.	HOLY CROSS.....⊙	229	106	114.7	23.0	11.4	1928	Bath, Me.....
24	228044	MHCN	Ol. s.	Senator A. M. Reeves.....	99	67	78.4	21.0	8.3	1928	Dorchester, N. J.....
25	228085	MHOP	Sch.	Marion L. Conrad.....	205	173	125.4	27.5	11.2	1920	East La Havre, Nova Scotia.
26	228089	MHCQ	Ol. s.	WILLIAM J. O'BRIEN.....	215	98	114.9	23.1	11.6	1928	Quincy, Mass.....
27	228096	MHCW	Ol. s.	GEORGETOWN.....⊙	229	106	114.7	23.0	11.4	1928	Bath, Me.....
28	228150	MHDG	St. s.	ZELDA.....	396	269	145.3	25.1	15.0	1911	Aberdeen, Scotland.....
29	228191	MHDK	Ol. s.	Hilda Marie.....	78	36	104.3	14.9	8.6	1917	Charleston, S. C.....
30	228198	MHDL	St. s.	ULNA.....△	6,494	3,616	425.4	54.3	29.9	1917	Belfast, Ireland.....
31	228203	MHDN	St. s.	TOLOA.....	6,494	3,616	425.4	54.3	29.9	1917do.....
32	228291	MGFB	Ol. s.	Mikimike.....	264	59	115.0	28.1	13.2	1929	Seattle, Wash.....
33	228330	MHFN	Ol. s.	BLUE SUNCO.....	1,588	932	245.5	43.1	18.2	1929	Chester, Pa.....
34	228362	MHFR	St. s.	RESOURCE.....⊙	1,378	195	138.7	26.6	13.5	1910	Paisley, Scotland.....
35	228403	MHGF	Ol. s.	SANTA INEZ.....⊕	4,576	2,622	370.0	53.2	20.0	1929	Copenhagen, Denmark.
36	228457	MHGS	Ol. s.	ELEU.....⊙	335	150	116.5	28.0	14.3	1929	San Francisco, Calif.....
37	228577	MHJN	Ol. s.	SANTA RITA.....	4,576	2,622	370.0	53.2	20.0	1929	Copenhagen, Denmark.
38	228613	MHJT	St. s.	HUALALAI.....⊙	3,068	1,803	295.0	48.1	25.6	1929	San Francisco, Calif.....
39	228674	MHKG	St. s.	BERWINDGLEN.....	4,411	2,750	350.5	50.1	28.3	1929	Quincy, Mass.....
40	228720	MHKN	El. s.	TYDOL No. 2.....	1,815	1,078	252.1	44.2	13.5	1929	Wilmington, Del.....
41	228800	MHLB	El. s.	SKNECA SUN.....	499	307	189.3	31.1	11.2	1929	Chester, Pa.....
42	228799	MHLO	El. s.	CAYUGA SUN.....	499	307	189.3	31.1	11.2	1929do.....
43	228877	MHLR	St. s.	HUMUULA.....⊙	961	519	210.7	38.0	14.2	1929	San Francisco, Calif.....
44	228882	MHLT	St. s.	BERWINDVALE.....⊙	4,411	750	350.5	50.1	28.3	1929	Quincy, Mass.....
45	228928	MHNC	Ol. s.	Shasta.....⊙	167	86	90.5	23.0	9.6	1929	San Diego, Calif.....
46	228957	MHND	Ol. s.	NO-NOX.....	982	592	190.7	38.0	14.2	1929	Quincy, Mass.....
47	228960	MHNF	St. s.	MYRON O. TAYLOR.....	7,945	6,337	588.3	60.2	28.0	1929	River Rouge, Mich.....
48	228974	MHNG	Ol. s.	CITY OF SAN FRANCISCO.....⊙	2,433	1,349	296.1	45.9	18.0	1924	Gothenburg, Sweden.
49	229003	MHNJ	Ol. s.	RELIANCE.....	124	84	83.8	20.2	10.5	1929	Camden, N. J.....
50	229038	MHNO	Ol. s.	CITY OF PANAMA.....⊙	2,434	1,350	296.1	45.9	18.0	1924	Gothenburg, Sweden.
51	229044	MHNR	El. s.	PENNSYLVANIA.....⊙	20,526	12,018	586.4	80.3	20.5	1929	Newport News, Va.....
52	229059	MHNS	Ol. s.	NORTHLAND.....⊙	1,255	764	177.7	35.0	19.6	1929	Houghton, Wash.....
53	229118	MHPB	St. s.	SOCONY 23.....	166	112	91.5	22.0	10.0	1929	Mariners Harbor, N.Y.
54	229119	MHPC	St. s.	SOCONY 27.....	166	112	91.5	22.0	10.0	1929do.....
55	229164	MHPF	Ol. s.	GEORGENE.....⊙	446	267	142.9	26.3	12.2	1921	Delfzill, Netherlands
56	229168	MHPG	Sch.	Glory.....	285	243	120.5	28.6	12.0	1920	Marstal, Denmark
57	229195	MHPN	Ol. s.	EBB.....⊙	259	115	122.4	24.1	11.5	1929	Bath, Me.....
58	229198	MHPQ	Ol. s.	FLOW.....⊙	259	115	122.4	24.1	11.5	1929do.....
59	229232	MHPT	Ol. s.	NOTRE DAME.....	255	116	122.4	24.1	11.5	1929do.....
60	229262	MHPV	Ol. s.	PACIFIC SUN.....⊙	9,096	5,522	490.6	66.0	36.8	1929	Chester, Pa.....
61	229261	MHPW	Ol. s.	FORDHAM.....⊙	255	116	122.4	24.1	11.5	1929	Bath, Me.....
62	229268	MHQO	Ol. s.	CITY OF NEW YORK.....⊙	8,272	5,025	450.9	61.8	24.0	1930	Chester, Pa.....
63	229278	MHQD	Ol. s.	AMHERST.....⊙	167	114	102.2	22.1	10.6	1930	Quincy, Mass.....

Merchant Vessels

Line No.	Service	Crew	Horse-power	Name of owner	Home port	Address of owner
1	Tnk.	35	2,800	Standard Shipping Co. (Del.)	Wilmington, Del.	C/o Corporation Trust Co. of America, 7 West Tenth Street.
2	Fsh.	8	480	Otto Paulson	Los Angeles, Calif.	C/o G. M. Dewey, Jonathan Club, Los Angeles, Calif.
3	Pas.	62	4,000	Inter Island Steam Navigation Co. (T. H.)	Honolulu, T. H.	Fort and Merchant Streets.
4	Cod.	8		Central Wharf & Vessels Co. (Mass.)	Gloucester, Mass.	37 Rogers Street.
5	Tnk.	4	360	Diesel Tanker M. J. Derby (N. Y.)	New York, N. Y.	764 Court Street (B).
6	Tnk.	33	3,200	Gulf Refining Co. (Tex.)	Port Arthur, Tex.	West Port Arthur, Tex.
7	Tnk.	36	2,800	Standard Shipping Co. (Del.)	Wilmington, Del.	C/o Corporation Trust Co. of America, 7 West Tenth Street.
8	Tnk.	43	2,800	Sun Oil Co. (N. J.)	Philadelphia, Pa.	1608 Walnut Street.
9	Fsh.	22	180	A. W. Hudnall	Norfolk, Va.	2808 Kimball Terrace.
10	Fsh.	8	b 400	Guy H. Silva	San Diego, Calif.	1003 West Brooks Street.
11	Cod.	23	550	Bay State Fishing Co. (Mass.)	Boston, Mass.	30 Fish Pier, South Boston, Mass.
12	Tnk.	40	3,260	Gulf Refining Co. (Tex.)	Port Arthur, Tex.	West Port Arthur, Tex.
13	Pas.	380	17,000	American Line S. S. Corporation (Del.)	New York, N. Y.	1 Broadway.
14	Tnk.	36	b 3,600	Standard Oil Co. (Del.)	San Francisco, Calif.	225 Bush Street.
15	Fsh.	24	o 500	Ocean Trawling Co. (Mass.)	Boston, Mass.	84 State Street.
16	Fsh.	9	b 450	M. M. Medina	San Diego, Calif.	2922 Lawrence Street, Point Loma, Calif.
71	Cod.	23	500	Trawler Gemma (Mass.)	Gloucester, Mass.	35 Wharf Street.
18	Cod.	19	400	Trawler Boston College (Mass.)	Boston, Mass.	21 Fish Pier.
19	Cod.	21	380	Massachusetts Trawling Co. (Mass.)	do.	22 Fish Pier, South Boston, Mass.
20	Cod.	22	380	do.	do.	Do.
21	Tnk.	40	3,260	Gulf Refining Co. (Tex.)	Port Arthur, Tex.	West Port Arthur, Tex.
22	Cod.	21	550	Whitman Ward & Lee Co. (Mass.)	Boston, Mass.	5 Fish Pier, South Boston, Mass.
23	Cod.	19	400	Trawler Holy Cross (Mass.)	do.	21 Fish Pier.
24	Pol.	4	150	State of New Jersey	Philadelphia, Pa.	Care Board of Shell Fisheries, Trenton, N. J.
25	Frt.	6		United States Importing & Exporting Corporation (Mass.)	Boston, Mass.	2026 Washington Street.
26	Cod.	19	380	R. O'Brien & Co. (Mass.)	do.	43 Fish Pier.
27	Cod.	19	400	Trawler Georgetown (Mass.)	do.	21 Fish Pier.
28	Fsh.	22	550	North Atlantic Trawling Corporation (Del.)	Wilmington, Del.	70 College Street, New Haven, Conn.
29	Fsh.	16	120	Edward C. Brex	Norfolk, Va.	714 Bolisvain Avenue.
30	Pas.	150	6,000	United Fruit S. S. Corporation (Del.)	New York, N. Y.	17 Battery Place.
31	Pas.	134	6,000	do.	do.	Do.
32	Tow.	9	1,060	Young Brothers Lts. (T. H.)	Honolulu, Hawaii	Pier 12, Nuunau Street.
33	Tnk.	17	1,000	Sun Oil Co. (N. J.)	Philadelphia, Pa.	1608 Walnut Street.
34	Wrk.	16	500	Reno Marine Salvage Corporation (Del.)	New York, N. Y.	261 Broadway.
35	Pas.	80	3,500	Grace Steamship Co. (Del.)	do.	10 Hanover Square.
36	Tow.	15	b 1,120	Inter-Island Steam Navigation Co. (T. H.)	Honolulu, Hawaii	Fort and Merchant Streets.
37	Pas.	70	3,500	Grace Steamship Co. (Del.)	New York, N. Y.	10 Hanover Square.
38	Pas.	62	4,000	Inter-Island Steam Navigation Co. (T. H.)	Honolulu, Hawaii	Fort and Merchant Streets.
39	Frt.	29	1,760	Wilmore Steamship Co.	New York, N. Y.	1 Broadway.
40	Tnk.	23	o 1,000	Tide Water Oil Co. (N. J.)	do.	17 Battery Place.
41	Tnk.	6	300	Sun Oil Co. (N. J.)	Philadelphia, Pa.	1608 Walnut Street.
42	Tnk.	7	300	do.	do.	Do.
43	Pas.	44	1,850	Inter-Island Steam Navigation Co. (Hawaii)	Honolulu, Hawaii	Fort and Merchant Streets.
44	Frt.	32	1,760	Wilmore Steamship Co. (N. J.)	New York, N. Y.	1 Broadway.
45	Fsh.	8	b 250	Charles A. Landers	San Diego, Calif.	Box 604.
46	Tnk.	8	b 600	Gulf Refining Co. (Tex.)	Perth Amboy, N. J.	24 State Street, New York, N. Y.
47	Frt.	35	2,200	Pittsburgh Steamship Co. (W. Va.)	Duluth, Minn.	Wolvin Building.
48	Pas.	55	b 3,174	Panama Mail Steamship Co. (Del.)	San Francisco, Calif.	2 Pine Street.
49	Tow.	5	3,360	Providence Steamboat Co. (R. I.)	Providence, R. I.	Crary Street.
50	Pas.	55	b 3,174	Panama Mail Steamship Co. (Del.)	San Francisco, Calif.	2 Pine Street.
51	Pas.	398	17,000	American Line Steamship Corporation (Del.)	New York, N. Y.	1 Broadway.
52	Frt.	31	1,120	Northland Transportation Co. (Wash.)	Ketchikan, Alaska	
53	Tow.	8	500	Standard Transportation Co. (Del.)	New York, N. Y.	26 Broadway.
54	Tow.	8	500	do.	do.	Do.
55	Tnk.	11	125	Eastern Tankers Corporation (Del.)	Boston, Mass.	Boylston Street.
56	Frt.	6		Thowald Peders	Wilmington, N. C.	1805 Perry Avenue.
57	Cod.	19	b 500	Bay State Fishing Co. (Mass.)	Boston, Mass.	30 Fish Pier, South Boston, Mass.
58	Cod.	19	b 500	do.	do.	Do.
59	Fsh.	18	500	Trawler Notre Dam (Mass.)	do.	21 Fish Pier, South Boston, Mass.
60	Tnk.	36	2,800	Motor Tankship Corporation (Del.)	Philadelphia, Pa.	1608 Walnut Street.
61	Cod.	18	b 500	Trawler Fordham (Mass.)	Boston, Mass.	21 Fish Pier, South Boston, Mass.
62	Pas.	69	b 5,000	American-South African Line (N. Y.)	New York, N. Y.	25 Broadway.
63	Cod.	14	b 375	General Seafoods Corporation (Mass.)	Boston, Mass.	41 Commercial Street, Gloucester, Mass.

Merchant Vessels

Line No.	Official No.	Signal letters	Rig	Name of vessel	Tonnage		Dimensions			When built	Where built
					Gross	Net	Length	Breadth	Depth		
							Feet	Feet	Feet		
1	229279	MHQF	Ol. s.	CORNELL.....Ⓢ	167	114	102.2	22.1	10.6	1930	Quincy, Mass.....
2	229280	MHQG	Ol. s.	DARTMOUTH.....Ⓢ	167	114	102.2	22.1	10.6	1930	do.....
3	229362	MHQW	Ol. s.	CHESTER SUN.....Ⓢ	9,096	5,523	480.6	66.0	36.8	1930	Chester, Pa.....
4	229377	MHRC	El. s.	SANTA CLARA.....Ⓢ	9,640	5,194	483.3	63.9	34.4	1930	Camden, N. J.....
5	229400	MHRD	St. s.	MUNARDAN.....Ⓢ	3,809	2,419	370.2	50.3	28.5	1917	Belfast, Ireland.....
6	229401	MHRF	St. s.	MUNERIC.....Ⓢ	5,035	3,222	400.4	52.3	28.4	1919	do.....
7	229449	MHRL	Ol. s.	Brant.....Ⓢ	83	29	77.1	18.8	7.1	1930	Oakland, Calif.....
8	229424	MHSD	St. s.	DU BOIS II.....Ⓢ	301	204	122.7	27.0	12.9	1930	Mariners Harbor, N.Y.....
9	229673	MHTF	El. s.	VEEDOL No. 2.....	1,818	1,055	252.1	44.2	18.5	1930	Wilmington, Del.....
10	229687	MHTK	Ol. s.	WESTERN SUN.....Ⓢ	9,100	5,523	480.6	66.0	36.8	1930	Chester, Pa.....
11	229699	MHTL	El. s.	L. T. C. No. 1.....	548	321	194.5	32.1	11.2	1930	Quincy, Mass.....
12	229755	MHVO	Ol. s.	T. J. CONWAY.....	480	326	155.4	28.1	12.0	1930	Kearney, N. J.....
13	229771	MHVG	El. s.	L. T. C. No. 2.....	548	321	194.5	32.1	11.2	1930	Quincy, Mass.....
14	229835	MHWE	Ol. s.	K. WHITTELEY.....	185	125	90.6	22.2	12.6	1930	Baltimore, Md.....
15	229853	MHWD	Ol. s.	EASTERN SUN.....Ⓢ	9,100	5,523	480.6	66.0	36.8	1930	Chester, Pa.....
16	229873	MHWK	Ol. s.	PASSAIC SUN.....	533	306	189.3	31.1	11.2	1930	do.....
17	229874	MHWL	Ol. s.	RARITAN SUN.....	533	306	189.3	31.1	11.2	1930	do.....
18		MHWT	Slp.	Emile.....		14	40.0	12.0	6.0	1904	Carantec, France.....
19	229926	MJBH	El. s.	L. T. C. No. 3.....	548	321	194.5	32.1	11.2	1930	Quincy, Mass.....
20	229939	MJBR	Ol. s.	IRENE W. ALLEN.....	982	592	199.7	38.0	14.2	1930	Sparrows Point, Md.....
21	229940	MJBS	Ol. s.	Justine C. Allen.....	982	592	199.7	38.0	14.2	1930	do.....
22	230158	MJCB	St. s.	FRANGO.....Ⓢ	6,400	4,547	400.8	54.3	31.4	1917	Chester, Pa.....
23	230013	MJCH	Ol. s.	Rajo.....	247	180	104.2	25.6	11.5	1930	Los Angeles, Calif.....
24	230069	MJOR	El. s.	MORRO CASTLE.....	11,520	6,449	482.0	70.9	18.5	1930	Newport News, Va.....
25	230083	MJCT	Ol. s.	Belle Isle.....Ⓢ	169	118	84.2	23.5	10.9	1930	Los Angeles, Calif.....
26	230080	MJCV	Ol. s.	Dupont.....	71	48	59.8	18.1	8.6	1930	Seattle, Wash.....
27	230116	MJCW	Ol. s.	TIDE WATER.....Ⓢ	8,812	5,362	480.6	66.0	36.8	1930	Chester, Pa.....
28	230171	MJDH	Ol. s.	TIDE WATER ASSOCIATED.....	8,812	5,362	480.6	66.0	36.8	1930	do.....
29	230186	MJDL	Ol. s.	IRA S. BUSHEY.....	241	164	108.3	24.1	10.0	1930	Brooklyn, N. Y.....
30	230210	MJDN	St. s.	G. HARRISON SMITH.....Ⓢ	11,752	7,328	525.0	74.3	40.5	1930	Kearny, N. J.....
31	230258	MJDR	Ol. s.	Newton.....	206	84	115.8	23.4	11.2	1930	Essex, Mass.....
32	230306	MJDV	St. s.	W. S. FARISH.....Ⓢ	11,752	7,328	525.0	74.3	40.5	1930	Kearny, N. J.....
33	230323	MJFB	El. s.	ORIENTE.....Ⓢ	11,520	6,449	482.0	70.9	18.5	1930	Newport News, Va.....
34	230326	MJFC	St. s.	Kingfisher (composite).....	325	161	154.6	26.2	6.9	1901	Shooters Island, N. Y.....
35	230338	MJFD	Ol. s.	BRILLIANT.....Ⓢ	9,131	5,561	480.5	66.0	36.8	1930	Chester, Pa.....
36	230365	MJFL	St. s.	VIRGINIA SINCLAIR.....Ⓢ	6,151	3,796	416.5	57.1	31.9	1930	Quincy, Mass.....
37	230363	MJFN	St. s.	EXCALIBUR.....	9,359	5,627	453.0	61.7	38.6	1930	Camden, N. J.....
38	105403	MJFP	Sch.	Sarah C. Conway.....	77	61	77.4	23.5	7.4	1872	Baltimore, Md.....
39	230411	MJFV	St. s.	HARRY F. SINCLAIR, JR.....	6,151	3,796	416.5	57.1	31.9	1930	Quincy, Mass.....
40	230424	MJGC	St. s.	COMET.....Ⓢ	9,153	5,583	480.5	66.0	36.8	1930	Chester, Pa.....
41	230435	MJGD	St. s.	EXOCHORDA.....	9,359	5,627	453.0	61.7	38.6	1931	Camden, N. J.....
42	230447	MJGF	St. s.	BORINGUEN.....	7,114	4,249	413.7	59.8	23.2	1931	Quincy, Mass.....
43	230456	MJGH	Ol. s.	Brookline.....Ⓢ	211	81	116.2	23.4	11.5	1931	Essex, Mass.....
44	230477	MJGK	Ol. s.	NATHAN HAYWARD.....	124	84	83.8	20.2	10.5	1931	Camden, N. J.....
45	230490	MJGP	Ol. s.	NORTHERN SUN.....Ⓢ	8,864	5,394	480.6	66.0	36.8	1931	Chester, Pa.....
46	230548	MJHC	Ol. s.	HARMONY.....	918	539	212.1	37.2	13.4	1931	Sparrows Point, Md.....
47	230554	MJHD	Ol. s.	SUPREME.....	890	520	212.1	37.2	13.4	1931	Seattle, Wash.....
48	230555	MJHF	St. s.	LOCUST POINT.....	221	107	97.7	23.1	13.7	1931	Wilmington, Del.....
49	230576	MJHG	Ol. s.	ILLINOIS.....	256	123	121.5	24.1	12.0	1931	Bath, Me.....
50	230601	MJHL	St. s.	C. H. SPEDDEN.....	214	111	97.7	23.1	13.7	1931	Wilmington, Del.....
51	230602	MJHN	Ol. s.	MAMO.....	332	28	130.0	28.1	13.3	1931	San Francisco, Calif.....
52	230604	MJHP	Ol. s.	MAINE.....	256	123	121.5	24.1	12.0	1931	Bath, Me.....
53	230605	MJHQ	Ol. s.	SOUTHERN SUN.....	8,893	5,398	480.5	66.0	36.8	1931	Chester, Pa.....
54	230620	MJHR	Ol. s.	Reliance.....	313	206	116.7	27.2	10.5	1931	Los Angeles, Calif.....
55	230619	MJHW	St. s.	FORTITUDE.....Ⓢ	654	341	200.8	26.4	16.4	1919	Detroit, Mich.....
56	230755	MJKH	St. s.	EXETER.....Ⓢ	9,360	5,628	453.0	61.7	38.6	1931	Camden, N. J.....
57	230773	MJKP	St. s.	FLORIDA.....	4,923	2,698	365.8	56.7	26.0	1931	Newport News, Va.....
58	230834	MJLB	Ol. s.	DAYLIGHT.....	9,180	5,599	480.0	66.0	36.8	1931	Chester, Pa.....
59		MJLP	St. s.	PAN BOLIVAR.....			483.0	66.0	36.9	1930	Wallsend-on-Tyne, Eng.....
60	230916	MJLV	Ol. s.	ELLEN BUSHEY.....	252	192	114.5	26.0	10.0	1931	Brooklyn, N. Y.....
61	230991	MJNB	St. s.	EXCAMBION.....	9,360	5,628	453.0	61.7	38.6	1931	Camden, N. J.....

Merchant Vessels

Line No.	Service	Crew	Horse-power	Name of owner	Home port	Address of owner
1	Cod.	15	b 375	General Seafoods Corporation (Mass.)	Boston, Mass.	41 Commercial Street, Gloucester, Mass.
2	Cod.	14	b 375	do.	do.	Do.
3	Tnk.	36	b2,800	Motor Tankship Corporation (Del.)	Philadelphia, Pa.	1608 Walnut Street.
4	Pas.	166	12,000	Grace Steamship Co. (Del.)	New York, N. Y.	10 Hanover Square.
5	Frt.	24	2,500	Munson Steamship Lines (N. Y.)	Mobile, Ala.	67 Wall Street, New York, N. Y.
6	Frt.	37	3,000	do.	do.	Do.
7	Fsh.	13	b 300	Alaska Packers' Association (Calif.)	San Francisco, Calif.	111 California Street.
8	Tow.	9	950	Henry Du Bois' Sons Co. (N. Y.)	New York, N. Y.	17 State Street.
9	Tnk.	18	1,000	Tide Water Associated Transport Corporation (Del.)	Wilmington, Del.	7 West Tenth Street.
10	Tnk.	37	2,800	Motor Tankship Corporation (Del.)	Philadelphia, Pa.	1608 Walnut Street.
11	Tnk.	6	500	Lake Tankers Corporation (Del.)	Wilmington, Del.	7 West Tenth Street.
12	Tnk.	7	400	Diesel Tanker T. J. Conway (N. Y.)	New York, N. Y.	764 Court Street, (B).
13	Tnk.	8	500	Lake Tankers Corporation (Del.)	Wilmington, Del.	7 West Tenth Street.
14	Tow.	7	800	Oil Transfer Corporation (Del.)	Newark, N. J.	17 Battery Place, New York, N. Y.
15	Tnk.	38	2,800	Motor Tankship Corporation (Del.)	Philadelphia, Pa.	1608 Walnut Street.
16	Frt.	8	300	Sun Oil Co. (N. J.)	do.	Do.
17	Frt.	8	300	do.	do.	Do.
18				Howard Powel	Newport, R. I.	22 Kay Street.
19	Tnk.	5	500	Lake Tankers Corporation (Del.)	Wilmington, Del.	7 West Tenth Street.
20	Tnk.	11	600	do.	do.	Do.
21	Tnk.	11	600	do.	do.	Do.
22	Whl.	90	2,600	American Whaling Co. (Del.)	Wilmington, Del.	19 Dover Green, Dover, Del.
23	Fsh.	14	b 350	John Rados	Los Angeles, Calif.	1811 Patton Avenue, San Pedro, Calif.
24	Pas.	237	14,000	Agwl Navigation Co. (Me.)	New York, N. Y.	Foot Wall Street.
25	Fsh.	14	340	John Gabelich	Los Angeles, Calif.	1531 South Patton Street, San Pedro, Calif.
26	Frt.	3	135	E. I. du Pont Nemours & Co. (Del.)	Seattle, Wash.	Hoge Building.
27	Tnk.	36	2,800	Tide Water Associated Transport Corporation (Del.)	Wilmington, Del.	7 West Tenth Street.
28	Tnk.	36	2,800	do.	do.	Do.
29	Tnk.	5	b 240	Diesel Tanker Ira S. Bushey (N. Y.)	New York, N. Y.	764 Court Street (B).
30	Tnk.	48	4,000	Standard Shipping Co. (Del.)	Wilmington, Del.	c/o Corporation Trust Co. of America, 7 West Tenth Street.
31	Fsh.	15	450	Trawler Newton (Mass.)	Boston, Mass.	21 Fish Pier.
32	Tnk.	48	4,000	Standard Shipping Co. (Del.)	Wilmington, Del.	c/o Corporation Trust Co. of America, 7 West Tenth Street.
33	Pas.	221	14,000	Agwl Navigation Co. (Me.)	New York, N. Y.	Foot Wall Street.
34	Pas.	13	400	Dalehite Boat Line	Galveston, Tex.	Pier 22.
35	Tnk.	44	b 2,800	Standard Transportation Co. (Del.)	New York, N. Y.	26 Broadway.
36	Tnk.	28	4,000	Sinclair Navigation Co. (Del.)	do.	45 Nassau Street.
37	Pas.	104	7,200	Export Steamship Corporation (N. Y.)	do.	25 Broadway.
38	Oys.	3		Zadok R. Sharp	Philadelphia, Pa.	Dias Creek, N. J.
39	Tnk.	28	4,000	Sinclair Navigation Co. (Del.)	New York, N. Y.	45 Nassau Street.
40	Tnk.	41	3,600	Standard Transportation Co. (Del.)	do.	26 Broadway.
41	Pas.	104	7,200	Export Steamship Corporation (N. Y.)	do.	25 Broadway.
42	Pas.	154	6,420	Coamo Steamship Corporation (Me.)	do.	Foot Wall Street.
43	Fsh.	20	450	Boston Trawling Co. (Mass.)	Boston, Mass.	204 Northern Avenue.
44	Tow.	3	400	American Dredging Co. (Pa.)	Philadelphia, Pa.	308 Chestnut Street.
45	Tnk.	43	2,800	Motor Tankship Corporation (Del.)	do.	1608 Walnut Street.
46	Tnk.	10	700	Gulf Refining Co. (Tex.)	Port Arthur, Tex.	Dock 29, West Port Arthur, Tex.
47	Tnk.	10	700	do.	do.	Do.
48	Tow.	8	500	Donaldson Towing & Lighterage Co. (Del.)	Wilmington, Del.	Bourse Building, Philadelphia, Pa.
49	Fsh.	14	550	Red Diamond Trawling Corporation (Mass.)	Boston, Mass.	33 Fish Pier.
50	Tow.	8	700	Donaldson Towing & Lightering Co. (Del.)	Wilmington, Del.	Bourse Building, Philadelphia, Pa.
51	Tow.	14	b 1,500	Young Bros. (Ltd.) (T. H.)	Honolulu, T. H.	Box 172.
52	Cod.	14	b 550	Red Diamond Trawling Corporation (Mass.)	Boston, Mass.	33 Fish Pier.
53	Tnk.	43	2,800	Motor Tankship Corporation (Del.)	Philadelphia, Pa.	1608 Walnut Street.
54	Fsh.	15	b 450	Reliance Fishing Co. (Calif.)	Los Angeles, Calif.	736 South Seaside Avenue, Terminal, Calif.
55	Fsh.	16	2,500	Fishermen (Ltd.) (Calif.)	do.	1204 Patton Avenue, San Pedro, Calif.
56	Pas.	96	7,200	Export Steamship Corporation (N. Y.)	New York, N. Y.	25 Broadway.
57	Pas.	110	8,500	Peninsular & Occidental Steamship Co. (Conn.)	New Haven, Conn.	205 Church Street.
58	Tnk.	39	2,800	Standard Transportation Co. (Del.)	New York, N. Y.	26 Broadway.
59	Tnk.			Pan American Petroleum & Transport Co. (Del.)	do.	122 East Forty-second Street.
60	Frt.	6	240	Diesel Tanker Ellen Bushey, N. Y.	do.	11 West Forty-second Street.
61	Pas.	96	7,200	Export Steamship Corporation (N. Y.)	do.	25 Broadway.

YACHTS

[For explanations and abbreviations, see page 2]

Line No.	Official No.	Signal letters	Rig	Name of yacht	Tonnage		Dimensions in feet			When built	Where built
					Gross	Net	Length	Breadth	Depth		
1	140479	JVLN	Ga. s.	Lottie Carson.....	284	234	127.3	32.8	8.8	1881	Port Blakley, Wash...
2	140556	JWKH	Ol. s.	Lilly.....	149	75	102.5	28.8	8.8	1882	San Francisco, Calif...
3	130348	KDH8	Ga. s.	Nepenthe.....	29	20	44.4	15.8	6.4	1869	Bristol, R. I.....
4	126346	KDJB	Sch.	Coronet.....	160	152	118.7	27.0	11.7	1885	Brooklyn, N. Y.....
5	116216	KFGC	Sch.	Sea Fox.....	101	96	96.5	23.9	12.0	1888	Wilmington, Del.....
6	126571	KGNT	Ol. s.	CONSTELLATION.....	157	118	123.7	24.9	12.9	1889	City Island, N. Y.....
7	100469	KHDC	Ga. s.	Mars.....	22	20	45.5	16.5	4.4	1886	Bayport, N. Y.....
8	106740	KHDL	H. bt.	Alga.....	32	32	48.5	14.1	8.6	1888	Boston, Mass.....
9	116332	KHJV	St. s.	SULTANA.....	400	212	161.1	28.0	16.2	1890	Brooklyn, N. Y.....
10	92306	KJTR	Ga. s.	Millcette.....	27	26	52.0	16.4	6.9	1890	Boston, Mass.....
11	3588	KLQV	Ga. s.	Beronda.....	17	15	47.1	9.1	5.2	1893	Camden, N. J.....
12	126905	KLTM	Ga. s.	Choctaw.....	19	18	44.7	14.4	6.8	1889	South Boston, Mass...
13	93247	KLWF	Ga. s.	Hirondelle.....	35	26	74.9	13.6	7.0	1893	Nyack, N. Y.....
14	86296	KMBS	Ga. s.	Lorowa II.....	42	38	62.2	17.6	6.8	1394	Tottenville, N. Y.....
15	136492	KMFB	Ga. s.	Polyanthus.....	38	35	78.0	13.6	7.9	1895	Bristol, R. I.....
16	127071	KMFP	Ga. s.	Charletta.....	17	12	55.2	11.0	5.7	1895	Nyack, N. Y.....
17	81611	KMQ8	Ga. s.	Valcour.....	61	48	89.5	14.2	8.5	1895	do.....
18	127124	KMPT	Ga. s.	Corinthia.....	27	24	66.8	11.7	5.0	1896	New York, N. Y.....
19	120951	KMRH	Ga. s.	Flying Cloud.....	27	25	53.0	15.5	6.3	1893	Boston, Mass.....
20	101769	KMRS	Ga. s.	Isis.....	17	17	43.5	12.3	7.5	1896	Nyack, N. Y.....
21	92726	KMSQ	Ol. s.	Metha Nelson.....	464	345	156.0	36.0	11.9	1896	Fairhaven, Calif.....
22	127179	KNBL	St. s.	COURIER.....	65	44	91.3	15.8	8.5	1897	South Boston, Mass...
23	127191	KNCB	Ga. s.	Coyote.....	44	30	72.5	14.0	7.4	1897	Long Island City, N. Y.
24	130743	KNCH	St. s.	Laurion.....	62	35	99.2	13.7	7.9	1897	Bristol, R. I.....
25	107293	KNCR	St. s.	ONEIDA.....	583	396	172.0	24.0	15.1	1897	Wilmington, Del.....
26	93376	KNDB	Sch.	HILDEGARDE.....	184	145	105.0	26.0	19.5	1897	do.....
27	100042	KNFD	Ga. s.	White Heather.....	16	8	42.0	13.5	6.3	1897	Tottenville, N. Y.....
28	107322	KNFR	Ga. s.	Nelfred.....	36	24	75.3	13.8	5.5	1897	Brooklyn, N. Y.....
29	121082	KNQS	St. s.	FELICIA.....	213	145	144.2	20.1	10.9	1898	do.....
30	107569	KNTB	Ga. s.	Captain Lawrence.....	43	39	60.8	16.2	9.0	1898	Green Bay, Wis.....
31	127328	KNWS	St. s.	CORSAIR.....	1,136	772	270.0	33.3	20.9	1899	Newburgh, N. Y.....
32	150817	KPDB	Ga. s.	Oriana III.....	32	29	64.5	14.4	13.9	1899	Bristol, R. I.....
33	107467	KPFG	Ga. s.	Elsie B.....	36	29	73.0	12.2	5.7	1899	New York, N. Y.....
34	107470	KPGJ	St. s.	FORTUNA.....	119	81	128.3	17.2	9.0	1899	Morris Heights, N. Y...
35	116901	KPGL	Ga. s.	Simitar.....	30	27	55.2	15.0	7.9	1899	South Boston, Mass...
36	111233	KPGN	Ga. s.	Marhar.....	99	74	112.6	15.9	9.1	1899	Greenport, N. Y.....
37	111237	KPHB	Sch.	Iilkamo.....	51	44	61.1	17.5	7.0	1899	East Boothbay, Me...
38	25314	KPJF	Ol. s.	Bonnie Doone.....	30	30	58.5	16.4	6.4	1898	Tottenville, N. Y.....
39	107501	KPLF	Ga. s.	Talayha.....	75	57	83.4	19.0	10.8	1899	Bristol, R. I.....
40	141597	KPRG	Ga. s.	Sea Scamp.....	30	29	58.6	16.4	7.7	1899	Baltimore, Md.....
41	141642	KPTV	Ol. s.	Kalmilloa.....	720	509	170.0	30.8	12.2	1900	Alameda, Calif.....
42	93030	KPVB	Ga. s.	Clrce.....	18	15	43.0	15.0	5.2	1900	Tottenville, N. Y.....
43	81091	KPVN	Ga. s.	Winnebago.....	17	14	52.0	14.0	6.0	1900	North Haven, Me.....
44	136800	KPVR	St. s.	SWAN.....	146	99	123.5	18.2	10.1	1900	New York, N. Y.....
45	117268	KQBH	Ga. s.	Siesta.....	32	32	57.7	15.1	8.4	1900	New Bedford, Mass...
46	161858	KQDN	St. s.	Valda.....	79	54	101.7	14.1	7.0	1900	South Boston, Mass...
47	136806	KQDP	St. s.	Princess.....	50	34	84.0	13.7	8.2	1900	Bristol, R. I.....
48	93052	KQDT	Ga. s.	Monsoon.....	18	18	40.7	14.7	4.6	1900	Brunswick, Ga.....
49	117035	KQJT	Ol. s.	Carib.....	64	56	81.8	20.4	9.1	1901	Brooklyn, N. Y.....
50	136886	KQVH	Ga. s.	WANDERLUST.....	53	49	69.3	19.5	6.2	1901	Elizabeth, N. J.....
51	127541	KQVS	Ga. s.	Cachalot.....	41	37	66.2	17.3	8.8	1899	New York, N. Y.....
52	127549	KQWR	Ga. s.	Monataka.....	26	23	50.2	15.4	6.7	1901	East Boston, Mass...
53	117061	KRBL	Ga. s.	Savalo.....	45	40	58.0	17.2	5.6	1901	Tottenville, N. Y.....
54	93083	KRDV	Ga. s.	Marchioness.....	31	27	54.0	15.6	6.0	1900	Bristol, R. I.....
55	107697	KRGB	St. s.	AQUILO.....	193	31	127.4	20.0	11.3	1901	South Boston, Mass...
56	86570	KRGM	Ga. s.	Caravel.....	22	20	46.4	14.1	6.6	1901	Monument Beach, Mass.
57	107721	KRMQ	Ga. s.	Norka.....	28	24	59.4	15.0	7.5	1902	South Boston, Mass...
58	20635	KRMT	Ol. s.	Midwest (composite).....	104	86	107.6	18.2	8.1	1902	Bristol, R. I.....
59	93241	KRMV	Ga. s.	Siesta.....	44	39	67.1	15.0	3.3	1900	Croton, N. Y.....
60	127632	KRPS	Sch.	Clarissa.....	43	38	67.0	17.0	8.1	1901	East Boothbay, Me...

YACHTS

[For explanations and abbreviations, see page 2]

Line No.	Crew	Horse-power	Name of owner	Home port	Address of owner
1	7	b 115	Carl C. Guntert.....	Los Angeles, Calif.....	431 East Broadway, Long Beach, Calif.
2	6	b 180	Metro-Goldwyn-Mayer Corporation (N. Y.).....	do.....	Culver City, Calif.
3	1	b 12	S. W. Harden.....	Baltimore, Md.....	4 Chancery Square, Guilford, Md.
4	14		Kingdom Yacht Club.....	Portland, Me.....	Shiloh, Me.
5	10		Richard D. Upham.....	New York, N. Y.....	Shoreham, N. Y.
6	21	b 150	Herbert M. Sears.....	Boston, Mass.....	53 State Street.
7	2	20	Damon I. Butler.....	Miami, Fla.....	243 Southwest Sixth Street.
8	3		Bernard A. Colby.....	Boston, Mass.....	Amesbury, Mass.
9	20	480	John P. Mills Organization (Calif.).....	Los Angeles, Calif.....	448 South Hill Street.
10	2	20	Sidney W. Ironmonger.....	Norfolk, Va.....	Atwood Avenue.
11	2	40	Frank Mirabito.....	Boston, Mass.....	289 E Street.
12	1	b 75	Henry H. Seabrook.....	Philadelphia, Pa.....	505 Bank Avenue, Riverton, N. J.
13	6	b 40	George E. Pierce.....	Buffalo, N. Y.....	Chamber of Commerce.
14	3	b 72	Robert D. Heaton.....	Philadelphia, Pa.....	415 Center Street, Ashland, Pa.
15	3	50	Florence Bailey.....	New York, N. Y.....	67 Washington Street, Northport, N. Y.
16	3	80	Thomas Bennedum.....	Cape Vincent, N. Y.....	Callicoon, N. Y.
17	4	120	Albert A. Sonson.....	Miami, Fla.....	City Yacht Basin.
18	5	65	Dowaji Yacht Co. (N. J.).....	Philadelphia, Pa.....	210 Chestnut Street.
19	3	48	E. L. Robinson.....	Mobile, Ala.....	Ashland Place.
20	2	b 16	A. H. Fraser, jr.....	New York, N. Y.....	401 Clinton Avenue (B).
21	10	320	Fox Film Corporation (N. Y.).....	Los Angeles, Calif.....	1401 North Western Avenue, Hollywood, Calif.
22	9	250	George Warrington.....	Washington, D. C.....	3110 Nineteenth Street NW.
23	5	b 90	Fred Paul.....	Chicago, Ill.....	703 South Marshfield Avenue.
24	6	250	M. Crouse Klock.....	Cape Vincent, N. Y.....	Clayton, N. Y.
25	30	250	International Film Service Co. (N. Y.).....	New York, N. Y.....	1540 Broadway.
26	17		E. R. Coleman.....	Philadelphia, Pa.....	Lebanon, Pa.
27	1	15	Warren Burbidge.....	New York, N. Y.....	85 State Street (B.).
28	3	b 108	Henry L. Ott.....	Tampa, Fla.....	818 South Edison Avenue.
29	4	600	J. Ross Collins.....	Buffalo, N. Y.....	Larchmont, N. Y.
30	2	b 40	Boy Scouts of America.....	Milwaukee, Wis.....	120 Wisconsin Avenue.
31	52	4, 550	J. P. Morgan.....	do.....	23 Wall Street.
32	2	b 25	Anna R. Murray.....	New York, N. Y.....	17 West Sixtieth Street.
33	4	b 60	Joseph H. Callan.....	do.....	141 Broadway.
34	7	750	Frank P. Parish.....	Chicago, Ill.....	Otis Building.
35	4	b 20	James R. Hodder.....	Boston, Mass.....	505 Tremont Building.
36	3	150	Kenneth H. Wood.....	Albany, N. Y.....	100 Emerson Street, Kingston, N. Y.
37	3		C. S. Hamilton.....	New York, N. Y.....	C/o H. M. Sweet Shipyard Co., Greenport, N. Y.
38	2	35	William Lacy.....	Los Angeles, Calif.....	403 Muirfield Road.
39	10	b 50	Lazard Lippman.....	do.....	San Pedro, Calif.
40	3	50	Lin G. Greene.....	Miami, Fla.....	740 Biscayne Boulevard.
41	20	b 220	Gibson Fahnestock.....	Los Angeles, Calif.....	Newport, R. I.
42	2	b 8	B. A. Halperin.....	Chicago, Ill.....	641 Washington Boulevard.
43	8	b 15	Arthur C. Harvey.....	Boston, Mass.....	Harvey Steel Road.
44	13	400	Mildred Malleson.....	New York, N. Y.....	824 Third Avenue, Cleveland, Ohio.
45	1	b 27	P. F. Malechy.....	Chicago, Ill.....	1402 South Parkside Avenue.
46	3	260	James A. Ross.....	Boston, Mass.....	185 Devonshire Street.
47	5	175	Mrs. William L. Gilmore.....	Erie, Pa.....	Meadville, Pa.
48	1	45	David B. Baker.....	Baltimore, Md.....	524 Equitable Building.
49	10	125	Thomas J. A. Johnson.....	Boston, Mass.....	6 Mount Vernon Place.
50	6	75	Harvey S. Bissell.....	Los Angeles, Calif.....	La Crescenta, Calif.
51	5	b 16	Theodore E. Ferris.....	New York, N. Y.....	30 Church Street.
52	2	b 16	H. E. Hamlin.....	Bar Harbor, Me.....	Ellsworth, Me.
53	2	60	Mrs. Ella B. Fulton.....	Miami, Fla.....	1884 Northwest North River Drive.
54	3	b 40	D. H. Conkling.....	do.....	Care Post Publishing Co., West Palm Beach, Fla.
55	8	250	H. F. Alexander.....	Seattle, Wash.....	1519 Railroad Avenue South.
56	1	b 50	C. C. White.....	New York, N. Y.....	127 West Forty-third Street.
57	3	35	Drayton Cochran.....	do.....	475 Fifth Avenue.
58	5	120	Benjamin G. Brinkman.....	Miami, Fla.....	Palm Island, Miami Beach, Fla.
59	3	b 80	Marist Brothers.....	Burlington, Vt.....	Isle La Motte, Vt.
60	9		Ell Kirk Price.....	Philadelphia, Pa.....	709 Walnut Street.

Line No.	Official No.	Signal letters	Rig	Name of yacht	Tonnage		Dimension in feet			When built	Where built
					Gross	Net	Length	Breadth	Depth		
1	61207	KRQL	Ga. s.	Keewaydin.....	16	14	44.2	11.0	4.2	1902	Glenwood, N. Y.....
2	127659	KRSD	Ga. s.	Cygnets.....	29	27	58.1	15.0	7.7	1902	South Boston, Mass.....
3	161125	KRTD	St. s.	KISHNET.....	146	71	117.0	18.5	11.0	1899	Wilmington, Del.....
4	107787	KRTH	Ol. s.	Mary Pinchot.....	250	122	110.0	26.0	19.0	1902	do.....
5	130980	KRVB	St. s.	VEGA.....	763	519	236.0	28.1	16.4	1902	Port Richmond, N. Y.....
6	107784	KRVJ	St. s.	AZETA.....	808	549	221.4	30.0	15.3	1902	Elizabeth, N. J.....
7	127680	KRWD	St. s.	ALICIA.....	174	118	128.0	19.8	10.4	1902	New York, N. Y.....
8	3950	KSFO	Ga. s.	Bonito.....	159	152	94.5	23.0	4.4	1902	Croton on Hudson, N. Y., Boston, Mass.....
9	161938	KSHB	Ga. s.	Wayfarer.....	40	33	70.7	16.6	8.7	1903	Boston, Mass.....
10	150994	KSJG	Ol. s.	Parthena (composite).....	110	74	114.0	17.8	8.8	1903	Bristol, R. I.....
11	107834	KSJR	St. s.	DOBIS.....	192	130	148.1	18.4	11.1	1903	New York, N. Y.....
12	161000	KSLT	Slp.	Pellegrina.....	19	17	47.1	13.6	6.4	1903	Boston, Mass.....
13	137078	KSMH	St. s.	Baroness.....	99	77	100.3	18.9	9.6	1903	Port Jefferson, N. Y.....
14	100788	KSNJ	Ol. y.	INGOMAR.....	143	125	97.0	24.2	11.0	1903	Bristol, R. I.....
15	200029	KSNT	Ga. s.	Dawn II.....	24	21	49.3	14.5	5.9	1903	Fall River, Mass.....
16	200147	KSPL	Ga. s.	Normona.....	52	45	71.9	22.2	5.2	1903	Tottenville, N. Y.....
17	200212	KSQC	Ga. s.	Nokomis.....	44	39	64.5	14.2	6.0	1903	Mariners Harbor, N. Y.....
18	220334	KSRB	St. s.	ATLANTIC.....	303	208	144.5	29.5	13.1	1903	Shooters Island, N. Y.....
19	200314	KSRD	Ga. s.	Wing and Wing.....	16	12	45.3	9.8	7.2	1903	Newport, R. I.....
20	200436	KSRM	St. s.	ROXANA.....	132	74	112.2	17.0	4.5	1903	Racine, Wis.....
21	200588	KSVC	St. s.	Eugenia.....	94	64	97.2	18.0	8.8	1904	Bristol, R. I.....
22	111461	KSVJ	Ga. s.	Rampant.....	38	36	65.0	13.6	6.0	1903	Bridgeport, Conn.....
23	200641	KSVT	St. s.	UVIRA.....	330	224	135.0	28.0	17.9	1903	Newburgh, N. Y.....
24	200770	KSWV	Ga. s.	Zara.....	43	33	64.3	17.5	6.9	1904	Boston, Mass.....
25	200800	KTBL	Ga. s.	CAROL.....	84	73	86.0	21.2	12.4	1904	do.....
26	127648	KTCM	Ga. s.	Cossack.....	16	11	43.9	12.1	7.2	1902	do.....
27	200903	KTGN	Ga. s.	Palestine.....	68	60	82.5	21.4	9.0	1904	Port Jefferson, N. Y.....
28	201027	KTDQ	St. s.	CALUMET.....	153	87	115.9	17.5	10.3	1903	Boston, Mass.....
29	201085	KTFJ	Ol. s.	Ansantawae.....	136	107	108.0	18.5	7.7	1904	Greenport, N. Y.....
30	201109	KTFR	Ga. s.	Whiteaway.....	49	45	54.6	16.6	4.4	1904	Tarrytown, N. Y.....
31	201113	KTFV	Ga. s.	Palmetto.....	23	17	60.2	12.5	3.0	1903	New York, N. Y.....
32	201343	KTHR	Ga. s.	AZARA.....	96	90	94.4	21.3	8.0	1904	Shooters Island, N. Y.....
33	201644	KTNV	Ga. s.	SEMINOLE.....	174	140	107.7	21.0	7.1	1904	Mariners Harbor, N. Y.....
34	200943	KTPS	St. s.	NARADA.....	505	259	201.3	27.2	13.4	1889	Leith, Scotland.....
35	201700	KTQL	Ga. s.	NIRODHA.....	323	304	119.8	22.1	8.2	1901	Newburgh, N. Y.....
36	201727	KTQV	Ga. s.	YUMA.....	16	11	43.0	13.0	3.2	1904	Miami, Fla.....
37	201777	KTRD	St. s.	Levanter (composite).....	131	99	115.6	17.0	9.9	1905	New York, N. Y.....
38	201963	KTVB	Slp.	Doris.....	41	28	61.2	15.1	10.0	1905	do.....
39	202230	KTWN	Ga. s.	Slesta.....	31	26	76.8	11.7	5.1	1905	do.....
40	81651	KTWR	Ga. s.	Water Nymph.....	38	26	69.0	12.0	5.4	1899	Baltimore, Md.....
41	202248	KTWS	Ga. s.	Sweetheart.....	30	26	57.6	12.0	5.2	1905	New York, N. Y.....
42	202306	KVBF	Ga. s.	INVADER.....	155	141	112.7	25.6	13.5	1905	Boston, Mass.....
43	202359	KVBL	Ga. s.	Betty.....	64	36	64.0	18.8	9.3	1905	Tottenville, N. Y.....
44	202442	KVBT	Ga. s.	Gamboller.....	20	17	55.8	11.4	5.0	1905	New York, N. Y.....
45	202585	KVCS	Ol. s.	Sea Urchin.....	35	24	55.8	15.4	7.8	1905	Bristol, R. I.....
46	201194	KVFT	St. s.	CAPITOLA.....	123	83	137.6	19.5	9.7	1904	Toledo, Ohio.....
47	202916	KVGP	Ga. s.	Hesper.....	39	32	60.0	14.2	5.8	1906	Long Island City, N. Y.....
48	202917	KVGQ	Ga. s.	Trinculo.....	31	27	60.1	14.2	6.2	1906	do.....
49	202991	KVHO	Ga. s.	Idalia.....	34	31	59.4	16.0	8.3	1906	Boston, Mass.....
50	202993	KVHD	Sch.	Aurelia.....	49	43	65.6	18.0	10.4	1906	do.....
51	202176	KVHQ	Ga. s.	Tarpon.....	20	17	43.3	15.1	6.5	1905	do.....
52	203078	KVJG	Sch.	Princess (composite).....	62	42	66.6	18.0	9.8	1905	Bristol, R. I.....
53	125440	KVJM	Ga. s.	Onawa.....	17	15	42.3	14.2	6.1	1902	Bayonne, N. J.....
54	203104	KVJN	Ol. s.	SAVARONA.....	115	102	87.2	23.0	12.2	1906	Boston, Mass.....
55	203117	KVJS	Ga. s.	Needle.....	22	18	54.0	10.0	5.7	1906	do.....
56	203087	KVJT	Ga. s.	Alma.....	39	26	58.0	14.2	4.0	1906	Port Jefferson, N. Y.....
57	203148	KVLB	St. s.	ALONDRA.....	198	134	140.4	21.0	13.3	1906	Wilmington, Del.....
58	203136	KVLG	Ga. s.	Friendship.....	121	97	83.8	23.6	4.8	1906	Greenwich, Conn.....
59	203169	KVLH	Ga. s.	Taormina.....	62	57	78.7	19.0	10.2	1906	Boston, Mass.....
60	127106	KVLW	St. s.	CYNTHIA.....	103	70	120.0	17.5	6.6	1895	Detroit, Mich.....
61	203202	KVMB	Ga. s.	Katrina II.....	24	16	55.5	11.2	5.0	1906	Bayonne, N. J.....
62	203232	KVMJ	Ga. s.	Revonah.....	22	17	53.7	11.2	4.9	1906	do.....
63	203394	KVNO	St. s.	KEHTON.....	185	106	123.4	20.0	10.7	1906	Boston, Mass.....
64	203435	KVPO	Ga. s.	Rambler.....	23	21	51.5	11.2	5.8	1906	do.....
65	203493	KVPL	Ga. s.	Ethelsa.....	25	17	64.0	10.0	6.5	1906	East Greenwich, R. I.....
66	203497	KVQD	Ga. s.	Lasca.....	32	28	57.3	15.4	7.2	1906	Gloucester, Mass.....
67	203579	KVQF	Ga. s.	Eunice M.....	49	45	75.2	14.0	6.1	1906	New York, N. Y.....
68	203636	KVRF	Ga. s.	Irondequoit.....	20	17	51.4	13.2	7.2	1903	do.....

Line No.	Crew	Horse-power	Name of owner	Home port	Address of owner
1	2	6 37	Joseph O. Whittemore.....	New York, N. Y.....	108 Thirteenth Street, Hoboken, N. J.
2	3	16	Cygnets Corporation (N. Y.).....	do.....	C/o Crowell & Rouse, 111 Broadway
3	12	700	Herbert Coppell.....	do.....	62 William Street.
4	12	6 150	Gifford Pinchot.....	Philadelphia, Pa.....	Milford, Pa.
5	36	4, 500	Nelson B. Warden.....	do.....	809 Witherspoon Building.
6	45	2, 200	Albert O. Burrage.....	Boston, Mass.....	85 Ames Building.
7	13	700	John M. Hansen.....	New York, N. Y.....	120 Broadway.
8	4	6 70	W. S. Murchison.....	Miami, Fla.....	601 North East Twenty-sixth Street.
9	3	6 32	Palmer M. Way.....	Philadelphia, Pa.....	115 East Wildwood Avenue, Wildwood, N. J.
10	13	160	Parthenia Corporation (N. Y.).....	New York, N. Y.....	41 East Forty-second Street.
11	17	1, 000	William A. Hofnauer.....	Chicago, Ill.....	1540 Lake Shore Drive.
12	1		W. W. Northrop.....	New York, N. Y.....	152 West Seventy-sixth Street.
13	10	300	Barron G. Collier.....	do.....	220 West Forty-second Street.
14	3	75	Albert L. Hoffman.....	do.....	58 East Seventy-ninth Street.
15	2	6 37	Thomas Rumney.....	do.....	Palace Boulevard, Bayside, N. Y.
16	3	50	Robert A. Smith.....	do.....	Mahwah, N. J.
17	3	6 45	Carolina Yacht Corporation (S. C.).....	Charleston, S. C.....	
18	30	250	Gerard B. Lambert.....	New York, N. Y.....	250 Park Avenue.
19	1	6 20	Milton N. Gallup.....	Cleveland, Ohio.....	Willoughby, Ohio.
20	10	400	Ray Adams.....	Gloucester, Mass.....	31 Park Avenue, Malden, Mass.
21	8	250	Michael E. Paterno.....	New York, N. Y.....	Irvington-on-Hudson, N. Y.
22	1	25	George B. Chase.....	Tampa, Fla.....	7311 Burlington Avenue, St. Petersburg, Fla.
23	24	330	Herbert C. Lakin.....	New York, N. Y.....	441 Lexington Avenue.
24	5	6 55	O. T. Lipscomb.....	do.....	375 Park Avenue.
25	12	6 100	Felix M. Warburg.....	do.....	62 William Street.
26	2	6 20	Harrison Smith.....	Hartford, Conn.....	West Hartford, Conn.
27	7	6 50	Andrew G. Pierce, jr.....	New Bedford, Mass.....	Madison Street.
28	12	1, 200	DeNeal H. Samuel.....	New York, N. Y.....	Hotel Olcott.
29	6	400	Wilson Marshall.....	Bridgeport, Conn.....	Marina Park.
30	2	6 75	Claude Nolan.....	Jacksonville, Fla.....	1001 Main Street.
31	2	6 45	Louis Jenness.....	New York, N. Y.....	Hoboken, N. J.
32	8	90	George J. Baker.....	Detroit, Mich.....	Care Detroit Yacht Club.
33	10	6 225	Seminole Boat Co. (Del.).....	Miami, Fla.....	1317 Biscayne Boulevard.
34	35	70	Henry Walters.....	Baltimore, Md.....	5 South Street.
35	7	600	South Florida Yacht Club.....	Miami, Fla.....	209 N. E. Twenty-first Street.
36	2	35	James S. Thompson.....	do.....	2497 Abaco Avenue, Coconut Grove.
37	12	500	William H. Todd.....	New York, N. Y.....	25 Broadway.
38	3		Miss Louise N. Grace.....	do.....	Great Neck, N. Y.
39	2	6 25	Charles T. Lark.....	do.....	99 Prospect Avenue, Hackensack, N. J.
40	3	6 65	Roy P. Dobson.....	Baltimore, Md.....	Relay, Md.
41	2	6 90	Edson W. Briggs.....	Washington, D. C.....	1108 Sixteenth Street NW.
42	17	6 100	Joseph M. Schenck.....	Los Angeles, Calif.....	1041 North Formosa Avenue.
43	3	6 85	Victor A. Searles.....	Philadelphia, Pa.....	Atlantic City, N. J.
44	1	6 40	Augustus Smith.....	New York, N. Y.....	Roselle, N. J.
45	3	85	J. Thorn Willson.....	do.....	301 East Thirty-eighth Street.
46	7	500	H. T. Wickes.....	Port Huron, Mich.....	Saginaw, Mich.
47	4	6 100	E. Hume Talbot.....	Washington, D. C.....	14 West Kirk Street.
48	2	6 65	Charles M. Struven.....	Baltimore, Md.....	114 South Frederick Street.
49	5	6 40	Painless Parker.....	San Francisco, Calif.....	15 Stockton Street.
50	6		James Crosby Brown.....	Philadelphia, Pa.....	1531 Walnut Street.
51	3	6 25	John H. Elliott.....	Baltimore, Md.....	1222 Garret Building.
52	6		H. G. S. Noble.....	New York, N. Y.....	42 Broadway.
53	1	6 20	Winthrop P. Moore.....	do.....	205 East Forty-second Street.
54	14	6 100	Joseph M. MacDonough.....	do.....	670 Park Avenue.
55	2	100	Ralph E. Barker.....	Fall River, Mass.....	47 Winthrop Street, Taunton, Mass.
56	1	55	Terra Marine Holding Corporation (Del.).....	New York, N. Y.....	Box 74, Clayton, Del.
57	13	900	A. Atwater Kent.....	Philadelphia, Pa.....	4700 Wissahickon Avenue.
58	3	6 280	H. C. Yelser, jr.....	Miami, Fla.....	Cincinnati, Ohio.
59	9	6 63	L. F. Crofoot.....	Omaha, Nebr.....	Omaha National Bank Building.
60	8	350	Merrill B. Mills.....	New York, N. Y.....	Manhattan Club.
61	1	6 60	Theodore Dunham.....	do.....	520 West Two hundred and eighteenth Street.
62	2	6 50	W. J. Pierpont.....	Savannah, Ga.....	711 Whitaker Street.
63	16	80	John W. Hubbard.....	Pittsburgh, Pa.....	Granite Building.
64	1	6 40	Alice T. Willey.....	New Bedford, Mass.....	Fairhaven, Mass.
65	2	80	Richard J. Peters.....	New York, N. Y.....	White Plains, N. Y.
66	3	40	James Ryan.....	do.....	224 West Broad Street, Newark, N. J.
67	4	6 100	Charles E. Penny.....	Philadelphia, Pa.....	York and Brook Road, Abington, Pa.
68	2	24	G. A. Tacot.....	New York, N. Y.....	223 Rye Beach Avenue, Rye, N. Y.

Line No.	Official No.	Signal letters	Rig	Name of yacht	Tonnage		Dimension in feet			When built	Where built
					Gross	Net	Length	Breadth	Depth		
1	203090	KVRP	Ga. s.	Tarolinta.....	22	20	60.0	12.2	5.6	1906	Long Island City, N. Y.
2	201002	KVSN	Ga. s.	Atricilla.....	25	22	46.2	16.7	6.2	1904	Quincy, Mass.
3	203827	KVTJ	St. s.	FLORIDA.....	276	188	163.3	20.4	11.0	1907	New York, N. Y.
4	203929	KVWM	Ga. s.	Ramallah (composite).....	49	29	67.8	18.8	10.3	1907	Bristol, R. I.
5	203966	KVWR	Ga. s.	Winsome (composite).....	49	30	67.8	16.8	10.3	1907	do.
6	203973	KWBF	St. s.	HALCYON.....	161	109	125.5	18.3	11.1	1907	New York, N. Y.
7	203981	KWBG	Sch.	Mistral.....	41	37	64.6	16.7	9.2	1907	Boston, Mass.
8	203999	KWBJ	Ga. s.	Dreamwold.....	18	12	45.7	12.9	4.0	1907	New Haven, Conn.
9	204048	KWBS	Ga. s.	Mischief.....	19	13	50.8	12.7	7.2	1907	Boston, Mass.
10	204061	KWBT	Ga. s.	Idaho.....	18	18	56.6	12.0	5.0	1907	Marblehead, Mass.
11	204069	KWBV	Ol. s.	ALCYONE.....	452	220	155.6	30.0	17.6	1907	Boston, Mass.
12	204063	KWCF	Ga. s.	Flamingo.....	23	21	41.3	15.2	7.2	1907	Brooklyn, N. Y.
13	204158	KWCT	Ga. s.	Edlouadma.....	44	38	64.4	15.0	6.1	1907	Long Island City, N. Y.
14	3479	KWDC	Ga. s.	Baboon.....	19	18	44.5	14.0	8.8	1888	Boston, Mass.
15	204194	KWDJ	Ga. s.	Avenger (composite).....	34	21	58.0	14.3	9.1	1907	Bristol, R. I.
16	204272	KWFC	Ga. s.	Nootka.....	17	12	39.0	13.6	5.8	1907	Winslow, Wash.
17	204234	KWFJ	Ga. s.	Kwasind.....	33	28	57.5	12.5	5.2	1907	Philadelphia, Pa.
18	204323	KWFQ	Ga. s.	San Toy II.....	35	29	69.7	13.4	6.5	1907	New York, N. Y.
19	204325	KWFS	Ol. s.	WINDWARD.....	63	54	79.3	19.5	8.7	1907	do.
20	204420	KWGM	Ga. s.	Skidbladnir.....	78	55	90.0	15.8	6.0	1907	Wilmington, Calif.
21	204490	KWHJ	Ol. s.	Venture.....	48	28	71.5	13.1	7.0	1907	South Boston, Mass.
22	204607	KWJB	Ga. s.	Wayfarer.....	23	19	48.4	12.2	5.5	1907	Boston, Mass.
23	204622	KWJD	St. s.	AERA.....	147	100	138.8	15.5	10.3	1907	New York, N. Y.
24	205004	KWNO	Ga. s.	Allegro.....	205	139	108.4	20.1	12.4	1908	Essington, Pa.
25	100681	KWNT	St. s.	MALAY II.....	201	111	151.0	20.0	11.2	1889	Chester, Pa.
26	205347	KWQG	Ga. s.	Anna Marie III.....	66	42	84.8	15.4	7.0	1908	Boston, Mass.
27	205336	KWQH	Ga. s.	Annaweta.....	27	27	51.0	12.5	6.0	1908	East Greenwich, R. I.
28	205358	KWQJ	Ga. s.	ASOR II.....	70	48	120.0	12.6	6.6	1908	City Island, N. Y.
29	205494	KWQT	Ga. s.	CHRISTINA.....	123	78	103.3	17.3	9.2	1908	Boston, Mass.
30	205684	KWRJ	Ol. s.	DIXIE.....	73	50	94.5	14.1	8.0	1908	City Island, N. Y.
31	205761	KWRP	St. s.	Pilgrim.....	18	17	43.9	11.7	5.3	1899	Boston, Mass.
32	213690	KWTB	St. s.	CASIANA.....	1,227	551	254.0	33.0	18.6	1908	Greenock, Scotland.
33	205959	KWTF	Ga. s.	Marj III.....	85	46	104.3	15.4	8.2	1908	South Boston, Mass.
34	205981	KWTL	Ol. s.	MACHIGONNE.....	195	132	129.4	19.2	10.8	1909	New York, N. Y.
35	213125	KWTM	St. s.	CYTHERA.....	602	186	192.2	27.6	16.1	1907	Leith, Scotland.
36	200001	KWVO	Ga. s.	Polaris.....	29	25	58.3	15.4	6.6	1903	Bristol, R. I.
37	206078	KWVH	St. s.	Comfort.....	92	70	90.0	17.5	8.2	1909	do.
38	206207	LBOH	Ga. s.	Ariel.....	26	22	53.3	11.5	6.2	1909	East Greenwich, R. I.
39	206208	LBOJ	Slp.	Kalinga (composite).....	27	18	49.0	13.0	8.5	1909	Bristol, R. I.
40	206231	LBOC	Ga. s.	Lotus.....	130	88	85.0	18.3	4.2	1909	Seattle, Wash.
41	206235	LBOB	Ga. s.	Duchess.....	53	43	73.5	18.0	9.6	1909	Boston, Mass.
42	136385	LBCS	St. s.	EL PRIMERO.....	102	73	11.5	17.8	8.6	1893	San Francisco, Calif.
43	206317	LBD0	Ga. s.	Sea Gull.....	26	20	53.2	12.4	5.4	1909	Greenport, N. Y.
44	206318	LBDP	Ga. s.	Insep.....	26	20	58.2	12.4	5.4	1909	do.
45	111331	LBDG	Ga. s.	Enterprise.....	17	15	44.1	12.3	6.5	1901	South Boston, Mass.
46	206313	LBDN	Ga. s.	Shark.....	30	24	74.2	12.4	7.2	1909	Osterville, Mass.
47	206390	LBDQ	Ol. s.	Alma.....	124	106	88.7	14.9	7.6	1902	Wilmington, Calif.
48	201209	LBDR	Ga. s.	Noah's Ark.....	46	39	62.5	16.0	4.2	1904	Baltimore, Md.
49	206503	LBDV	Ga. s.	Wonaloa.....	104	60	115.2	15.8	9.8	1909	Boston, Mass.
50	206548	LBFO	Ga. s.	Thetis.....	61	42	89.8	17.6	7.7	1909	Long Branch, N. J.
51	206562	Lbfd	St. s.	FALCON.....	299	154	156.5	23.6	12.5	1909	Wilmington, Del.
52	203050	LBFJ	Ga. s.	Clione.....	20	18	44.6	14.0	6.6	1906	East Boothbay, Me.
53	206628	LBFQ	Ga. s.	Mohawk (composite).....	20	20	49.9	11.0	9.2	1909	Baltimore, Md.
54	206537	LBF8	Ga. s.	CORINTHIA.....	66	45	78.7	14.4	7.1	1909	New York, N. Y.
55	206665	LBGD	Ga. s.	Thais.....	23	19	54.6	11.2	6.0	1909	Lynn, Mass.
56	206665	LBGW	Ga. s.	Vencedor.....	90	50	83.2	16.9	7.4	1909	Boston, Mass.
57	207197	LBJK	Slp.	Shilma (composite).....	34	21	58.0	14.3	9.1	1910	Bristol, R. I.
58	207271	LBJS	Ga. s.	Porpoise.....	36	25	70.6	13.0	5.7	1910	Baltimore, Md.
59	207285	LBJV	Ga. s.	Black Watch II.....	77	41	94.4	15.0	7.7	1910	Boston, Mass.
60	207359	LBKP	Ga. s.	Welcome.....	43	29	63.3	14.0	7.2	1910	do.
61	207367	LBKS	Ol. s.	ALOHA.....	659	329	180.1	35.6	17.0	1910	Quincy, Mass.
62	207371	LBKT	Ga. s.	Saracen III.....	45	30	75.3	12.0	6.7	1910	Boston, Mass.
63	207387	LBKW	Ga. s.	MIRAMAR.....	106	72	100.5	17.1	8.5	1910	New York, N. Y.
64	207407	LBMF	Ga. s.	Isabella II.....	29	26	52.8	12.2	5.3	1910	do.
65	207401	LBMG	Ga. s.	The Major.....	26	22	52.1	12.2	5.1	1910	do.
66	207414	LBMH	Ga. s.	Alice.....	17	16	47.0	12.0	7.0	1910	Boston, Mass.
67	207423	LBMJ	Ga. s.	Mahana.....	26	24	55.4	13.4	5.6	1910	Nyack, N. Y.
68	207413	LBMF	Ga. s.	Caliph.....	22	15	53.5	11.5	5.2	1910	Camden, N. J.

Line No.	Crew	Horse-power	Name of owner	Home port	Address of owner
1	1	50	William A. Rigoulot.....	New York, N. Y.....	350 Fulton Street (B).
2	3	b 35	W. B. P. Weeks.....	Salem, Mass.....	Beverly, Mass.
3	18	800	Barron G. Collier.....	New York, N. Y.....	220 West Forty-second Street.
4	3	50	R. H. I. Goddard.....	Providence, R. I.....	66 Power Street.
5	5	50	Neal Rantoul.....	Boston, Mass.....	50 Congress Street.
6	13	350	Dutée W. Flint.....	Newport, R. I.....	Middletown, R. I.
7	6	-----	Howard E. Perry.....	Portland, Me.....	52 Exchange Street.
8	2	28	George Gress.....	New York, N. Y.....	24 Twenty-fourth Street, College Point, N. Y.
9	2	b 15	Henry W. Banks, jr.....	do.....	14 Wall Street.
10	2	b 25	W. W. Vensel.....	Pittsburgh, Pa.....	5519 Forbes Street.
11	30	450	H. W. Putnam, jr.....	New York, N. Y.....	108 Chambers Street.
12	2	b 18	Bart Darress.....	do.....	Delawanna, N. J.
13	2	b 74	R. E. E. De Montluzen.....	New Orleans, La.....	306 Barrone Street.
14	2	18	Mary P. Clelland.....	Los Angeles, Calif.....	1108 Point View Street.
15	4	-----	W. W. Watson, jr.....	Philadelphia, Pa.....	1511 Walnut Street.
16	1	b 25	Vernon Combs.....	Los Angeles, Calif.....	1406 Fourth Avenue
17	2	b 50	William S. Grant, jr.....	Bar Harbor, Me.....	North East Harbor, Me.
18	3	b 200	Frank B. Powers.....	Boston, Mass.....	Bridgeway Hotel, Springfield, Mass.
19	6	70	Joseph E. Barrett.....	Los Angeles, Calif.....	Beverly Hills, Calif.
20	6	b 300	Frank A. Garbutt.....	do.....	712 Pantages Building.
21	3	100	Walter C. Lewis.....	Boston, Mass.....	101 Tremont Street.
22	2	b 25	Warren D. Hann.....	Tampa, Fla.....	1895 Ninth Street, North West Wildwood, N. J.
23	12	200	Barron G. Collier.....	New York, N. Y.....	220 West Forty-second Street.
24	11	b 360	Charles S. Robbins.....	Philadelphia, Pa.....	3900 Chestnut Street.
25	18	1, 100	Mary Weld.....	Boston, Mass.....	Brookline, Mass.
26	5	b 140	John W. Biggs.....	do.....	60 Marsh Street, Dorchester, Mass.
27	1	75	Fellowes Thompson.....	New Haven, Conn.....	71 College Street.
28	5	b 600	Anita Berg.....	New York, N. Y.....	Rockaway, N. Y.
29	7	b 250	Herman W. Falk.....	Milwaukee, Wis.....	404 Terrace Avenue.
30	6	b 160	Robert Barbour.....	New York, N. Y.....	6 Park Place, Paterson, N. J.
31	3	60	Farm and Trades School.....	Boston, Mass.....	Thompsons Island, Boston Harbor, Mass.
32	40	2, 500	Edward L. Doheny.....	Los Angeles, Calif.....	Security Building.
33	8	300	J. H. Oberfelder.....	Chicago, Ill.....	110 South Dearborn Street.
34	15	600	J. F. Craig.....	Los Angeles, Calif.....	905 Atlantic Avenue, Long Beach, Calif.
35	30	1, 650	Edith Hale Harkness.....	New York, N. Y.....	4 East Sixty-sixth Street.
36	3	b 80	Theodore R. Zickes.....	Cleveland, Ohio.....	Strongsville, Ohio.
37	5	100	Herbert W. Hanan.....	New York, N. Y.....	Front and Water Streets (B).
38	1	b 40	F. V. Killian.....	Washington, D. C.....	518 Thirteenth Street NW.
39	3	-----	Gerald W. Hart.....	Hartford, Conn.....	186 North Beacon Street.
40	3	b 80	Maurice McMiken.....	Seattle, Wash.....	Colman Building.
41	5	b 60	Herbert G. Wellington.....	New York, N. Y.....	120 Broadway.
42	4	250	S. A. Perkins.....	Tacoma, Wash.....	301 Perkins Building.
43	2	b 60	Phillip Albert Curran.....	New York, N. Y.....	333 Clinton Avenue.
44	2	b 125	W. Cooper Proctor.....	Cincinnati, Ohio.....	Gwynne Building.
45	3	15	Boy Scouts of America, Fall River Council.....	Fall River, Mass.....	c/o Lewis W. Crane, Unit 6.
46	1	b 80	Morgan Barney.....	Bridgeport, Conn.....	Greenwich, Conn.
47	6	b 170	Willis J. Walker.....	San Francisco, Calif.....	307 Monadnock Building.
48	5	b 72	Charles T. Stork.....	New York, N. Y.....	233 Broadway.
49	9	b 500	Charles T. Aldrich.....	Providence, R. I.....	230 Hope Street.
50	2	100	Warren Sommers.....	Philadelphia, Pa.....	239 North Missouri Avenue, Atlantic City, N. J.
51	21	1, 000	Myron C. Taylor.....	New York, N. Y.....	120 Broadway.
52	1	b 9	J. W. Knowles.....	New Bedford, Mass.....	88 Orchard Street.
53	1	b 60	Ralph E. Barry.....	Washington, D. C.....	320 Pequot Avenue, New London, Conn.
54	5	b 160	New York Yacht Launch and Engine Co. (N. Y.).....	Newark, N. J.....	Morris Heights, N. Y.
55	2	b 40	L. McCutcheon.....	New York, N. Y.....	168 Bainbridge Street (B).
56	5	b 150	Grosvenor Farwell.....	do.....	48 Wall Street.
57	6	-----	Gerald W. Ford.....	do.....	41 East Forty-second Street.
58	3	b 100	Ogden Reid.....	do.....	Tribune Building.
59	4	b 200	A. C. Wells.....	Milwaukee, Wis.....	Menominee, Mich.
60	3	b 75	William H. Johns.....	New York, N. Y.....	383 Madison Avenue.
61	38	750	Arthur Curtiss James.....	do.....	Park Avenue and Sixty-ninth Street.
62	5	b 100	Charles Piepenbrink.....	Boston, Mass.....	70 Locust Street, South Boston, Mass.
63	7	b 200	W. B. Armstrong.....	New York, N. Y.....	200 Overlook Circle.
64	1	b 30	Arthur J. McWatters.....	do.....	256 Rose Street, Freeport, N. Y.
65	1	b 30	Charles W. Galloway.....	Baltimore, Md.....	Old Frederick Road and Charing Cross, Carroll Station.
66	3	40	De Coursey Fales.....	New York, N. Y.....	151 East Seventy-second Street.
67	1	b 35	William V. Campbell.....	do.....	117 Stanley Avenue, Yonkers, N. Y.
68	2	b 40	R. J. Luedermann.....	do.....	47 Beaumont Street (B).

Line No.	Official No.	Signal letters	Rig	Name of yacht	Tonnage		Dimension in feet			When built	Where built
					Gross	Net	Length	Breadth	Depth		
1	207432	LBNG	Ga. s.	Mayhap	59	49	66.6	19.0	7.2	1910	Boston, Mass.
2	207540	LBNH	Ga. s.	Lucinda II.	44	30	74.5	14.0	6.3	1910	Philadelphia, Pa.
3	207573	LBNK	Ol. s.	Slesta	56	32	70.1	15.2	6.1	1910	Boston, Mass.
4	207587	LBNP	Ga. s.	Kemah	79	54	84.0	18.0	8.7	1910	Camden, N. J.
5	207590	LBNQ	Ga. s.	Queen Mab (composite)	63	49	62.8	17.8	11.4	1910	Bristol, R. I.
6	207597	LBNR	Ga. s.	ALACRITY	101	69	111.0	15.0	9.3	1910	Wilmington, Del.
7	207583	LBPC	Ga. s.	Magnet	78	52	95.3	14.9	7.5	1910	Bayonne, N. J.
8	207901	LBQH	Ga. s.	Debuntante	95	65	92.0	17.0	8.1	1910	Seattle, Wash.
9	207718	LBQN	Ga. s.	Casilda	22	19	45.3	11.9	5.2	1910	Norwalk, Conn.
10	206011	LBQS	Ga. s.	Golden Days	79	71	69.8	18.5	5.2	1910	Camden, N. J.
11	206050	LBQV	Ga. s.	Reola	33	31	55.5	12.5	5.5	1910	New York, N. Y.
12	206281	LBSK	Ga. s.	Bide-a-wee	41	27	68.6	14.0	5.9	1910	Baltimore, Md.
13	206284	LBSN	Ga. s.	Lidwina, III	27	18	77.1	10.0	5.0	1911	New York, N. Y.
14	206306	LBST	Ga. s.	JUNIATA	142	96	126.0	17.1	8.4	1910	do
15	206469	LBTS	Ol. s.	Typee	46	31	72.0	13.5	7.4	1911	Camden, N. J.
16	206493	LBTW	Slip.	Flying Cloud (composite) ⊙	28	23	50.0	14.0	9.6	1911	Bristol, R. I.
17	206375	LBVD	Ga. s.	Rosemary	41	32	64.1	13.6	5.6	1909	Quincy, Mass.
18	206524	LBVH	Sch.	ELENA	206	158	112.0	26.7	17.6	1911	Bristol, R. I.
19	206463	LBVM	Ga. s.	Atlantis	31	29	60.0	12.6	7.4	1911	Greenport, N. Y.
20	206603	LBVN	Ol. s.	DAUNTLESS ⊙	513	412	168.2	33.5	18.5	1911	Port Richmond, N. Y.
21	206617	LBVQ	Ga. s.	Ellen	28	19	67.4	12.2	5.0	1911	do
22	206667	LBVT	Ga. s.	ENCHANTRESS ⊙	191	171	118.4	27.1	16.6	1911	Neponset, Mass.
23	206685	LBVW	Ga. s.	Anton Dohrn	45	30	66.3	16.7	7.0	1911	Miami, Fla.
24	206710	LBWF	Ga. s.	Nautilus	19	13	48.1	10.5	5.4	1911	Boston, Mass.
25	206817	LBWM	Ga. s.	Donaldo	85	58	99.9	16.7	7.7	1911	Nyack, N. Y.
26	206868	LBWT	Ga. s.	Remilk III	54	40	77.4	14.0	6.4	1911	South Boston, Mass.
27	206866	LOBF	Ga. s.	Charlotte S	49	44	73.0	14.1	10.0	1911	Stamford, Conn.
28	206867	LCBG	Ga. s.	Flora Del Mar	34	29	64.0	14.1	8.3	1911	do
29	206897	LCBJ	Ga. s.	Iiah	97	79	83.3	17.1	9.8	1911	Camden, N. J.
30	206979	LCBT	Ga. s.	Dixie	27	18	54.1	10.5	6.3	1911	Essington, Pa.
31	209046	LCDH	Ga. s.	Buddy	91	61	71.2	18.5	8.4	1911	Camden, N. J.
32	209064	LCDN	Ga. s.	Adare	42	31	69.5	16.7	8.5	1911	Chelsea, Mass.
33	209065	LCDP	Ga. s.	Luvina	51	35	75.8	13.8	6.3	1911	Bayonne, N. J.
34	209261	LOFK	Ga. s.	Troubadour	18	12	44.5	10.1	5.3	1911	Toms River, N. J.
35	209270	LCFM	Ga. s.	Cella	57	51	67.0	16.5	6.0	1911	New York, N. Y.
36	209305	LCFQ	Ol. s.	Alcalda	85	57	92.6	15.3	7.8	1911	Port Jefferson, N. Y.
37	209363	LOFW	Ga. s.	Osprey	30	24	53.9	13.0	5.9	1911	Camden, N. J.
38	209462	LCGM	Ga. s.	Helasa	81	55	91.0	16.0	7.8	1911	Baltimore, Md.
39	209514	LOGW	Ga. s.	Argo	76	51	71.5	16.7	8.1	1912	Camden, N. J.
40	209519	LCHD	Ol. s.	Southern Breeze	93	63	91.8	17.0	8.0	1912	Baltimore, Md.
41	209625	LOHN	Ga. s.	Flying Scud	22	21	54.5	15.5	5.3	1909	Bay Shore, N. Y.
42	209662	LCHQ	Ga. s.	Scotian	68	40	83.5	15.3	9.0	1912	West Mystic, Conn.
43	209737	LOJH	Ga. s.	Felicia	150	102	111.4	18.5	10.1	1912	New York, N. Y.
44	209629	LOJN	Ga. s.	Barracuda	30	27	55.7	10.6	5.0	1912	Marblehead, Mass.
45	209835	LCJP	Ga. s.	Half Moon	18	18	40.0	11.0	5.8	1911	East Greenwich, R. I.
46	209899	LCJV	Ol. s.	Diane	61	41	64.5	16.6	8.5	1912	Essington, Pa.
47	209977	LOKQ	Ga. s.	Valeda	31	25	49.5	11.1	6.1	1912	West Lynn, Mass.
48	209982	LOKM	Ga. s.	Navigator	51	35	87.0	14.0	6.2	1912	South Boston, Mass.
49	209987	LCKP	Ga. s.	Katharine W.	32	23	59.4	11.9	5.6	1912	Boston, Mass.
50	210054	LOKS	Ga. s.	Esolanie	62	51	85.2	13.4	7.3	1912	East Port Chester, Conn.
51	210142	LOKV	Ga. s.	Colleen	115	78	89.0	18.5	10.0	1912	Camden, N. J.
52	209029	LCMG	Ga. s.	Amuray	31	21	58.5	13.2	6.4	1911	Port Clinton, Ohio.
53	210329	LCMT	Ga. s.	Esperanza	40	27	63.1	17.2	8.0	1912	Easton, Md.
54	210556	LCPB	Ga. s.	Santanta	94	79	84.8	19.8	5.8	1912	Boston, Mass.
55	210582	LOPG	Ga. s.	Blue Bird	36	24	69.6	12.4	6.7	1911	Port Clinton, Ohio.
56	210659	LOQG	Ga. s.	Mary Ann	64	43	68.0	16.7	8.1	1912	Camden, N. J.
57	210173	LCRH	Ga. s.	Wendameen	35	16	59.2	17.0	8.2	1912	East Boothbay, Me.
58	210819	LCRP	Ga. s.	Lenore	24	16	50.0	14.7	4.8	1912	Miami, Fla.
59	210832	LCRQ	Ga. s.	Ibis	64	43	66.0	16.7	8.1	1912	Camden, N. J.
60	210853	LCSB	Ga. s.	Barracuda	25	17	49.8	14.4	3.7	1912	Miami, Fla.
61	210860	LCSE	Ga. s.	Mavlet	24	20	51.5	11.2	5.9	1912	Port Chester, N. Y.
62	210439	LCSN	Ga. s.	Augusta	93	74	103.0	16.0	9.3	1912	Harrisburg, Tex.
63	211094	LCVB	Ga. s.	Nonchalant	33	30	57.0	14.5	9.2	1913	Bristol, R. I.
64	211095	LOVD	Slip.	Victoria	33	33	57.0	14.5	9.2	1913	do
65	221096	LOVF	Ga. s.	Ibis	33	25	57.0	14.5	9.2	1913	do
66	211097	LOVG	Slip.	Andiamo	33	25	57.0	14.5	9.2	1913	do
67	211124	LCVJ	Ga. s.	Ruffed Grouse	29	20	56.5	13.3	6.4	1913	Camden, N. J.
68	211139	LOVK	Slip.	Chiora	33	25	57.0	14.5	9.2	1913	Bristol, R. I.
69	211140	LOVM	Ga. s.	Pleione	33	29	57.0	14.5	9.2	1913	do
70	211141	LOVN	Ga. s.	Ventura	33	31	57.0	14.5	9.2	1913	do
71	211169	LOVE	Ga. s.	Content	26	20	50.2	11.6	6.6	1913	Camden, N. J.
72	211176	LOVR	Slip.	Carolina	33	25	57.0	14.5	9.2	1913	Bristol, R. I.
73	211177	LOVS	Slip.	Spartan	33	25	57.0	14.5	9.2	1913	do
74	211182	LOVT	Ga. s.	Whistler	23	22	45.3	13.3	8.0	1913	Thomaston, Me.
75	211194	LOWB	Ga. s.	Elemah	16	16	51.3	11.2	6.5	1913	do

Line No.	Crew	Horse-power	Name of owner	Home port	Address of owner
1	3	b 90	Amory L. Haskell.....	Perth Amboy, N. J...	Middletown, N. J.
2	4	150	Amedeo Obici.....	Norfolk, Va.....	Drivers, Va.
3	3	b 380	C. E. Wheeler.....	Los Angeles, Calif.....	3173 Wilshire Boulevard.
4	6	b 125	Hiram W. Johnson, jr.....	San Francisco, Calif.....	973 Greene Street.
5	5	40	Horace Blinney.....	Newport, R. I.....	12 Leroy Avenue.
6	8	b 600	John B. Mallers, jr.....	Chicago, Ill.....	5 South Wabash Avenue.
7	5	400	Charles T. Aldrich.....	Providence, R. I.....	290 Hope Street.
8	4	b 100	William C. McDuffie.....	Los Angeles, Calif.....	Pasadena, Calif.
9	1	b 27	Frank Kapps.....	Miami, Fla.....	1 South Miami Avenue Road.
10	4	b 50	James Elverson, estate of.....	Philadelphia, Pa.....	Broad and Callowhill Streets.
11	2	b 50	W. H. Morrison.....	Cleveland, Ohio.....	Ashtabula, Ohio.
12	3	b 50	Arthur G. Lodewyc.....	Detroit, Mich.....	9149 East Jefferson Avenue.
13	1	b 400	S. B. Eagan.....	Buffalo, N. Y.....	Hotel Broezel.
14	11	b 600	Louis M. Plansen.....	New York, N. Y.....	25 Hobart Place, Garfield, N. J.
15	2	b 100	Herman A. DeVry.....	Chicago, Ill.....	1111 Center Street.
16	4	Frank B. Draper.....	New York, N. Y.....	421 King Avenue, City Island, N. Y.
17	3	b 50	Mary P. Carlisle.....	do.....	43 Exchange Place.
18	22	William B. Bell.....	do.....	535 Fifth Avenue.
19	2	b 35.	Marie Dorfuss.....	do.....	Woodside, L. I., N. Y.
20	28	320	Herbert W. Hanan.....	do.....	Front and Water Streets (B.).
21	1	b 75	Andrew Peterson.....	do.....	1716 East Seventh Street (B.).
22	20	125	Morgan Adams.....	Los Angeles, Calif.....	626 South Spring Street.
23	5	b 50	Carnegie Institution.....	Washington, D. O.....	Sixteenth and P Streets NW.
24	1	b 30	Merrill Stevens Dry Dock Co. (Fla.).....	Miami, Fla.....	Box 1402.
25	6	b 250	Steadman Fruit Co. (Tex.).....	Port Arthur, Tex.....	Beaumont, Tex.
26	5	b 120	Willis Sharpe Kilmer.....	New York, N. Y.....	Binghamton, N. Y.
27	2	b 110	Lewis N. Merritt.....	Los Angeles, Calif.....	Pasadena, Calif.
28	3	b 100	Asa B. Gardiner.....	Baltimore, Md.....	Cockeysville, Md.
29	5	b 120	Arthur F. Elliot.....	New York, N. Y.....	45 Front Street.
30	2	b 50	Walter E. Reid.....	Bath, Me.....	Georgetown, Me.
31	4	300	Albin F. Howard.....	New Orleans, La.....	1703 Hibernia Building.
32	4	b 40	Allen Tobey.....	New York, N. Y.....	25 Broad Street.
33	2	100	Clinton MacKenzie.....	do.....	119 Broad Street.
34	1	b 40	George Fredrick.....	do.....	Floral Park, N. Y.
35	3	b 70	Lester Gumbel.....	New Orleans, La.....	838 Gravier Street.
36	8	300	Dayton Hedges.....	New York, N. Y.....	127 West Forty-third Street.
37	1	b 50	Clarence Haigh.....	Boston, Mass.....	125 Sargent Street, Winthrop, Mass.
38	7	b 200	Daniel W. Rountree.....	Savannah, Ga.....	705 Trust Co. Georgia Building, Atlanta, Ga.
39	5	100	George L. Shearer.....	Miami, Fla.....	Biscayne Yacht Club.
40	8	b 500	L. A. Layne.....	Houston, Tex.....	1528 Kirby Drive.
41	2	b 24	John E. Scopes.....	Albany, N. Y.....	23 Steuben Street.
42	4	40	Peter Baumer.....	New York, N. Y.....	25 Beaver Street.
43	10	b 200	Jesse H. Metcalf.....	Providence, R. I.....	412 Rhode Island Trust Building.
44	2	100	Martin Lifgren.....	New York, N. Y.....	Mount Vernon, N. Y.
45	2	b 150	Tad M. Shaw.....	Grand Haven, Mich.....	McMullen Building.
46	3	b 70	Georgia Harrington.....	Los Angeles, Calif.....	1422 Formosa Street.
47	1	b 40	William A. Hopkins.....	Boston, Mass.....	93 Berkeley Street.
48	6	b 250	Clarkson Cowl.....	New York, N. Y.....	20 West Fourteenth Street.
49	1	b 80	Harry G. Flanagan.....	do.....	370 Fifth Avenue.
50	5	b 300	William S. Gubelman.....	do.....	7201 Fourth Avenue (B.).
51	6	b 100	James H. Cullen.....	do.....	44 West Seventy-seventh Street.
52	1	b 59	Roland E. Wilcox.....	Chicago, Ill.....	3700 Milwaukee Avenue.
53	4	125	S. W. Parish.....	Port Arthur, Tex.....	Care M. B. Riggs, Beaumont, Tex.
54	6	b 160	Osborne Howes.....	Boston, Mass.....	Chestnut Hill, Mass.
55	3	160	Henry B. Pancoast, jr.....	Philadelphia, Pa.....	950 North Front Street.
56	4	170	J. B. Thompson.....	do.....	Chelsea Hotel, Atlantic City, N.J
57	4	b 65	Paul C. L'Amoreaux.....	Chicago, Ill.....	208 South LaSalle Street.
58	2	b 36	Gustavus E. Struven.....	Miami, Fla.....	Box 266.
59	3	b 60	William F. Christie.....	New York, N. Y.....	Hastings on Hudson.
60	2	40	Laurence Crabtree.....	Miami, Fla.....	Palm and Third Streets, Fort Lauderdale, Fla.
61	1	b 40	Thomas Earle White.....	New Bedford, Mass.....	281 Union Street.
62	3	b 200	C. G. P'lot.....	Houston, Tex.....	312 Milan Street.
63	3	b 35	N. J. Dillon.....	Boston, Mass.....	205 College Avenue, Medford, Mass.
64	5	b 20	Hendon Chubb.....	New York, N. Y.....	7 South William Street.
65	6	80	Clinton H. Crane.....	do.....	250 Park Avenue.
66	4	40	W. K. Shaw.....	Boston, Mass.....	160 State Street.
67	2	b 225	Edward E. Gold.....	New York, N. Y.....	17 Battery Place.
68	5	F. H. Prince.....	Boston, Mass.....	Ames Building.
69	2	b 50	Joseph V. Santry.....	Salem, Mass.....	Marblehead, Mass.
70	4	b 14	H. G. Montgomery.....	New York, N. Y.....	1 East Sixtieth Street.
71	1	60	Robert J. McCormick.....	Wilmington, Del.....	723 Philadelphia Pike.
72	5	George Nichols.....	New York, N. Y.....	11 Thomas Street.
73	5	Herbert W. Hanan.....	do.....	Front and Water Streets (B.).
74	2	b 24	Walter F. Seymour.....	Providence, R. I.....	Barrington, R. I.
75	3	40	F. A. Eustis.....	Boston, Mass.....	131 State Street.

Line No.	Official No.	Signal letters	Rig	Name of yacht	Tonnage		Dimension in feet			When built	Where built
					Gross	Net	Length	Breadth	Depth		
1	211195	LOWD	Ga. s.	Sapho.....	16	16	51.3	11.2	6.5	1913	New York, N. Y.
2	211196	LOWF	Sch.	Tecumseh.....	16	16	51.3	11.2	6.5	1913	do.
3	211206	LOWH	Ga. s.	Torbatross.....	27	24	50.8	15.2	5.9	1913	do.
4	211225	LOWP	Sch.	Constance.....	46	38	73.0	17.4	9.8	1913	Boston, Mass.
5	211267	LOWV	Ga. s.	Eloise.....	50	44	70.1	18.5	7.2	1913	do.
6	211285	LDBF	Ga. s.	VAGRANT.....	178	126	90.0	24.8	16.0	1913	Bristol, R. I.
7	211330	LDBN	Ga. s.	Barbara II.....	18	14	45.8	11.0	5.6	1912	Tottenville, N. Y.
8	211332	LDBP	Sch.	Alice.....	16	16	51.3	11.2	6.5	1913	New York, N. Y.
9	211427	LDOF	Ga. s.	PANDORA III.....	34	27	57.5	13.7	6.2	1913	Camden, N. J.
10	211479	LDCN	Ga. s.	Alert.....	39	24	74.3	12.0	5.9	1913	Boston, Mass.
11	211503	LDOV	Ga. s.	Squire.....	34	27	59.9	15.0	6.5	1913	New London, Conn.
12	211638	LDGJ	Ol. s.	SIALLA.....	726	407	206.5	27.0	17.1	1913	Wilmington, Del.
13	211775	LDHK	Ga. s.	Charis II.....	40	27	57.0	16.1	5.7	1913	New York, N. Y.
14	211778	LDHM	Ga. s.	Boomerang III.....	44	37	53.7	17.4	5.1	1913	do.
15	211847	LDHT	Ga. s.	Flamingo.....	54	57	64.0	20.7	8.3	1913	Camden, N. J.
16	211909	LDJG	Ga. s.	Sueno.....	57	52	51.8	16.2	3.1	1913	Marblehead, Mass.
17	116034	LDJK	Ga. s.	Signal.....	18	14	37.7	13.0	6.2	1883	Miami, Fla.
18	211974	LDJP	Ga. s.	Viola II.....	29	10	51.5	17.5	5.2	1914	Baltimore, Md.
19	211984	LDJQ	Ga. s.	Mione.....	32	26	54.2	13.4	5.9	1911	Salisbury, Md.
20	207549	LDJT	Ga. s.	Nandoma.....	51	34	74.5	13.2	5.9	1910	Bayhead, N. J.
21	212057	LDKO	Ga. s.	Florazel.....	8	5	40.0	3.5	3.5	1914	Atlantic City, N. J.
22	212143	LDKQ	St. s.	SAELMO.....	303	206	154.5	23.6	12.8	1914	Brooklyn, N. Y.
23	212166	LDKS	Ga. s.	Chiquita.....	16	10	42.0	11.2	5.3	1914	Essington, Pa.
24	212167	LDKT	Slp.	Resolute (bronze).....	99	59	91.5	21.1	12.0	1914	Bristol, R. I.
25	212184	LDKV	Ga. s.	Elise.....	28	19	56.9	13.5	6.3	1914	Essington, Pa.
26	212246	LDMB	Ga. s.	FLORENCE.....	199	118	134.7	20.0	9.5	1914	Neponset, Mass.
27	206698	LDMO	Ga. s.	Carlotta.....	44	35	68.6	17.7	7.6	1911	Salisbury, Md.
28	212290	LDMF	Ga. s.	Reveler.....	40	33	59.3	14.9	6.1	1914	Port Republic, N. J.
29	127649	LDMH	St. s.	SACHEM.....	217	123	143.3	23.6	12.5	1902	Wilmington, Del.
30	212313	LDMJ	Ga. s.	Winifred II.....	87	59	89.8	16.6	7.7	1914	Boston, Mass.
31	212333	LDMP	Ga. s.	Thuban.....	35	23	63.1	13.1	5.9	1914	Neponset, Mass.
32	212346	LDMQ	Ga. s.	Ensign.....	30	23	64.1	11.3	5.7	1914	West Lynn, Mass.
33	212423	LDNO	St. s.	STELLARIS.....	339	230	166.0	24.0	12.6	1914	New York, N. Y.
34	212430	LDNG	Ga. s.	Joan.....	18	14	42.0	10.9	5.5	1911	West Lynn, Mass.
35	212510	LDNJ	Ga. s.	Marilda.....	58	45	79.0	16.1	6.4	1914	Greenport, N. Y.
36	212511	LDNK	Ga. s.	Marold.....	35	24	97.0	12.5	4.5	1914	Port Clinton, Ohio.
37	212514	LDNP	Ga. s.	Framalin.....	43	29	56.7	16.4	5.4	1914	Monroe, Fla.
38	212827	LFBH	Ga. s.	Celerity.....	24	16	59.0	10.3	4.3	1914	Port Clinton, Ohio.
39	212904	LFOB	Ga. s.	Cresceus.....	41	28	68.6	12.8	5.6	1915	do.
40	211564	LDFN	Ga. s.	Desire.....	73	49	84.4	16.1	8.0	1923	Galveston, Tex.
41	212974	LFGP	St. s.	O-We-Ra.....	426	187	173.8	25.1	14.0	1907	Leith, Scotland.
42	211435	LFGQ	Ga. s.	Indian.....	92	62	92.5	16.3	7.7	1913	New York, N. Y.
43	213016	LFHO	Ga. s.	CAPTIVA II.....	279	218	129.7	21.2	7.9	1915	do.
44	213026	LFHJ	Ga. s.	Diablo (composite).....	27	27	52.1	14.1	9.3	1915	Bristol, R. I.
45	213126	LFJB	Ol. s.	SYBILLA III.....	103	70	115.1	14.2	8.2	1915	City Island, N. Y.
46	213133	LFJC	Ga. s.	Dicksadee.....	45	31	53.2	17.0	5.2	1914	Miami, Fla.
47	213277	LFJD	St. s.	SUEP.....	397	270	166.0	24.6	13.3	1898	Leith, Scotland.
48	213237	LFJT	Ga. s.	Partridge.....	36	24	52.5	14.4	6.0	1915	Burton, Wash.
49	213242	LFJV	Ga. s.	Jonob II.....	36	30	54.6	13.1	5.0	1915	Bay Shore, N. Y.
50	213293	LFKG	Ga. s.	Zahma.....	75	58	79.7	20.7	9.8	1915	Boston, Mass.
51	213212	LFKM	Ga. s.	Edora.....	71	56	80.7	15.9	7.1	1915	Morris Heights, N. Y.
52	213334	LFKP	Ga. s.	Akbar.....	25	12	72.2	11.7	5.4	1915	Camden, N. J.
53	213396	LFKV	Ga. s.	NANIN.....	59	47	74.6	16.0	7.6	1915	Boston, Mass.
54	213412	LFMR	Ga. s.	Saona III.....	30	24	62.0	15.5	9.3	1915	East Boothbay, Me.
55	213527	LFMS	St. s.	WENONAH.....	290	160	143.4	22.8	12.6	1915	Boston, Mass.
56	213535	LFMW	Ga. s.	Moneeka.....	28	22	57.5	11.9	5.6	1915	Neponset, Mass.
57	213616	LFPB	St. s.	WHILEAWAY.....	421	225	166.2	24.3	9.6	1915	Philadelphia, Pa.
58	213623	LFFO	Ga. s.	Lorowa.....	19	17	37.0	13.3	4.6	1914	Camden, N. J.
59	213709	LFFS	Ga. s.	Delphine.....	17	16	37.8	11.9	4.7	1915	Atlantic City, N. J.
60	213710	LFPV	Ga. s.	Miakka.....	20	19	40.0	13.3	4.6	1915	Camden, N. J.
61	213723	LFPW	Ga. s.	Dorinda.....	82	71	73.0	18.1	8.5	1915	do.
62	213797	LFWW	Ga. s.	Weona II.....	79	73	58.2	17.1	5.0	1915	St. Augustine, Fla.
63	213855	LFRP	Ga. s.	Ruthum.....	32	22	51.0	14.2	4.8	1915	Miami, Fla.
64	213905	LFRS	Ga. s.	Hopestill.....	95	78	90.7	16.3	8.5	1916	New York, N. Y.
65	213913	LFSW	Ga. s.	Pioneer.....	209	172	111.7	22.0	6.1	1916	Camden, N. J.
66	213914	LFTB	Ga. s.	Amanda.....	67	63	64.5	15.8	6.6	1916	East Greenwich, R. I.
67	206543	LFTC	Ga. s.	Jane.....	69	40	80.3	14.1	8.5	1908	Boston, Mass.
68	213966	LFTV	Ga. s.	Memory.....	22	20	51.0	14.4	8.6	1916	Bristol, R. I.
69	213967	LFTW	Ga. s.	Cockatoo.....	22	22	51.0	14.4	8.6	1916	do.
70	213968	LFBV	Ga. s.	Vixen III.....	22	19	51.0	14.4	8.6	1916	do.

Line No.	Crew	Horse-power	Name of owner	Home port	Address of owner
1	2	b 40	James R. Jewett	Boston, Mass.	Cambridge, Mass.
2	2		Julian Armstrong	Chicago, Ill.	400 North Michigan Avenue.
3	2	b 35	W. Irvine Keysey	Baltimore, Md.	Keyser Building.
4	8		Seward Prosser	New York, N. Y.	16 Wall Street.
5	4	b 20	John C. Piver	San Francisco, Calif.	558 Sacramento Street.
6	15	b 100	Harold Sterling Vanderbilt	New York, N. Y.	466 Lexington Avenue.
7	3	b 50	William E. Paulson	do.	79 Second Avenue (B.).
8	2		Stuart D. Lansing	Cape Vincent, N. Y.	Chaumont, N. Y.
9	1	b 50	Arthur T. Vance	New York, N. Y.	Port Washington, N. Y.
10	5	360	George E. Coleman	do.	66 West Fifty-third Street.
11	4	b 70	W. G. Gardiner, jr.	Washington, D. C.	2839 Newark Street N.W.
12	34	1,500	A. N. Andrews Investment Corporation (Del.)	New York, N. Y.	17 East Forty-fifth Street.
13	2	b 30	Charles H. Harris	Bridgeport, Conn.	No. walk, Conn.
14	2	45	R. T. Carlyle	Savannah, Ga.	616 West Thirty-seventh Street.
15	7	b 100	Aubert J. Fay	Miami, Fla.	1402 South Bayshore Drive.
16	1	30	J. O. Henderson	Chicago, Ill.	Tampa, Fla.
17	2	b 28	William W. Varney	Baltimore, Md.	6017 Bellona Road.
18	3	b 37	J. C. Benz	Boston, Mass.	16 South Street.
19	2	b 35	Elwin R. Clark	Bangor, Me.	Corinna, Me.
20	2	b 300	Carl F. Setz	St. Louis, Mo.	620 Chestnut Street.
21	1	225	G. H. Clamer	Philadelphia, Pa.	129 South Berkley Avenue, Atlantic City, N. J.
22	20	1,000	William H. Todd	New York, N. Y.	25 Broadway.
23	1	b 24	E. E. Bishop	Tampa, Fla.	Bradenton, Fla.
24	13		E. Walter Clark	Philadelphia, Pa.	Sixteenth and Chestnut Streets.
25	2	32	Joseph De Junkin, jr.	New York, N. Y.	Care of St. Nicholas Club, 39 East Fifty-first Street.
26	10	b 400	Detmer Securities Corporation (Del.)	do.	315 Fourth Avenue.
27	4	b 50	Talton Francis	New Orleans, La.	St. Louis, Mo.
28	3	60	A. R. Gross	Baltimore, Md.	1708 West Baltimore Street
29	18	1,200	Roland L. Taylor	Philadelphia, Pa.	1421 Chestnut Street.
30	3	350	Lewis P. Larson	Ketchikan, Alaska	2314 East Altamont Boulevard, Spokane, Wash.
31	3	b 75	S. W. Rushmore	New York, N. Y.	Plainfield, N. J.
32	2	b 70	T. F. Cousins	do.	373 DeKalb Avenue (B.).
33	16	1,000	Stella Ford Schlotman	Detroit, Mich.	1020 Ford Building.
34	2	37	Myron B. Davis	Tampa, Fla.	2704 Jetton Avenue.
35	4	b 70	Harry F. Hubers	New York, N. Y.	131 East Eighty-third Street.
36	6	b 600	William B. Leeds	do.	Oyster Bay, N. Y.
37	2	b 75	Clarkson Coal & Dock Co. (Del.)	St. Paul, Minn.	Merchants National Bank Building.
38	2	220	O. S. Cummings	Philadelphia, Pa.	551 North New Jersey Avenue, Atlantic City, N. J.
39	1	100	W. J. Defoe	Port Huron, Mich.	Bay City, Mich.
40	1	150	W. E. Bellows	Detroit, Mich.	Clarkston, Mich.
41	28	600	Edmund S. Burke, jr.	New York, N. Y.	111 East Fortieth Street.
42	4	b 120	James E. Whitin	Boston, Mass.	North Uxbridge, Mass.
43	13	400	A. C. Burton	Houston, Tex.	1414 Milam Street.
44	2	b 25	W. W. Pedder	Los Angeles, Calif.	3801 West Seventh Street.
45	8	b 600	Jno. F. Betz, 3d.	Philadelphia, Pa.	Malvern, Pa.
46	3	b 48	James H. Baker	St. Augustine, Fla.	Daytona, Fla.
47	31	650	Floyd De L. Brown	New York, N. Y.	1560 Broadway.
48	1	b 40	Alaska Packers Association (Calif.)	San Francisco, Calif.	111 California Street.
49	1	b 100	Henry E. Butler	Peith Amboy, N. J.	Seabright, N. J.
50	5	100	R. B. Honeyman, jr.	New York, N. Y.	61 Broadway.
51	4	300	H. T. Hollingshead	Chicago, Ill.	2360 Prairie Avenue.
52	3	600	Samuel I. Davis	New Bedford, Mass.	120 Park Street, North Attleboro, Mass.
53	4	b 280	William H. Woodin	New York, N. Y.	30 Church Street.
54	5	b 30	Charles M. Brooks	Bridgeport, Conn.	Greenwich, Conn.
55	14	500	H. W. Goodall	Seattle, Wash.	170 Coast Highway, Santa Barbara, Calif.
56	2	b 50	C. A. Russell	Toledo, Ohio	1000 Second National Bank Building.
57	18	b 1,500	A. Atwater Kent	Philadelphia, Pa.	Ardmore, Pa.
58	2	b 45	Edward R. Ammon	do.	1401 North Twelfth Street, Reading, Pa.
59	1	b 150	Eugene Wynfield	do.	Atlantic City, N. J.
60	2	24	Louis Calder	Tampa, Fla.	New York, N. Y.
61	3	b 120	Mary P. Lloyd	Philadelphia, Pa.	401 East Maple Avenue, Merchantville, N. J.
62	4	50	F. W. Denton	St. Augustine, Fla.	Houghton, Mich.
63	2	b 70	Johanna Tallaferra	New York, N. Y.	Hicksville, N. Y.
64	2	b 150	C. A. Henry	San Francisco, Calif.	406 Sansome Street.
65	6	b 300	Erie Basin Towing and Hoisting Co. (N. Y.)	New York, N. Y.	25 Broadway.
66	2	b 70	John J. Hanson	do.	Jersey City, N. J.
67	6	b 100	William P. Crenshaw	Baltimore, Md.	901 Calvert Street.
68	4	b 30	John Davis	New York, N. Y.	210 East Seventy-third Street.
69	3		Amory Coolidge	Boston, Mass.	160 State Street.
70	3	15	Anne Archbold	New York, N. Y.	26 Broadway.

Line No.	Official No.	Signal letters	Rig	Name of yacht	Tonnage		Dimension in feet			When built	Where built
					Gross	Net	Length	Breadth	Depth		
1	213969	LFVO	Slp.	Katharine	22	22	51.0	14.4	8.6	1916	Bristol, R. I.
2	213970	LFVD	Slp.	Typhoon	22	22	51.0	14.4	8.6	1916	do
3	213971	LFVG	Slp.	Mistral	22	22	51.0	14.4	8.6	1916	do
4	213972	LFVH	Slp.	Pampero	22	22	51.0	14.4	8.6	1916	do
5	213973	LFVJ	Slp.	Chinook	22	22	51.0	14.4	8.6	1916	do
6	213974	LFVK	Slp.	Rowdy	22	22	51.0	14.4	8.6	1916	do
7	213975	LFVM	Slp.	Shawara	22	22	51.0	14.4	8.6	1916	do
8	213976	LFVN	Ga. s.	Squaw	22	22	51.0	14.4	8.6	1916	do
9	213977	LFVP	Ga. s.	Marjee	22	20	51.8	14.4	8.6	1916	do
10	213985	LFVR	Ga. s.	Impulse	24	20	60.0	10.5	5.0	1916	Stamford, Conn.
11	214001	LFVT	Ga. s.	Absegami	53	42	70.8	16.2	5.7	1916	New York, N. Y.
12	214002	LFVW	Ga. s.	Josephine	34	28	52.8	13.5	5.4	1916	do
13	214009	LFWD	Ga. s.	CLEOPATRA'S BARGE II	128	123	97.6	23.7	16.2	1916	Bristol, R. I.
14	214010	LFWG	Ga. s.	Shadow	23	22	46.0	12.4	5.7	1916	do
15	214019	LFWH	Ga. s.	Vigilant	30	24	58.5	14.2	5.5	1916	Camden, N. J.
16	214038	LFWQ	St. s.	WINCHESTER	411	213	219.6	21.0	11.3	1916	Bath, Me.
17	214079	LGBK	Ga. s.	Karlbou	41	36	54.2	15.6	5.7	1916	Miami, Fla.
18	214179	LGCN	Ga. s.	Scilla	74	47	83.4	16.1	8.3	1916	Port Clinton, Ohio
19	214198	LGCT	Ga. s.	Celeritas	26	17	60.2	11.4	4.9	1916	New York, N. Y.
20	214278	LGDS	Ga. s.	Bee	31	29	61.0	13.0	5.6	1916	Lynn, Mass.
21	214284	LGDT	Ol. s.	BREZZIN THRU	204	109	131.3	19.5	10.4	1916	Boston, Mass.
22	214293	LGDW	Ga. s.	Muriel	24	16	53.3	12.4	4.5	1916	Camden, N. J.
23	214225	LGFO	Ga. s.	Magistrate	44	40	59.3	15.9	7.9	1916	Bristol, R. I.
24	214320	LGFN	Ga. s.	Marion II	85	72	95.6	17.5	9.0	1916	Stamford, Conn.
25	214464	LGJS	Ga. s.	Patina	31	21	59.5	12.0	5.8	1916	do
26	214601	LGNR	Ga. s.	Jane VI	63	43	67.5	17.3	8.2	1916	Camden, N. J.
27	214659	LGPV	Ga. s.	Elf	22	15	52.0	12.2	4.8	1917	Atlantic City, N. J.
28	214678	LQGD	Ga. s.	Chieftain	159	103	100.0	20.7	9.8	1917	Camden, N. J.
29	214729	LGRH	Ga. s.	Quicksilver	20	7	50.9	10.0	5.1	1916	Madisonville, La.
30	213848	LGRM	Ga. s.	CLAN	67	59	79.6	16.5	6.2	1915	New York, N. Y.
31	214779	LGSB	Ga. s.	Cavaller	51	37	67.4	15.0	5.7	1910	New Orleans, La.
32	214782	LGSO	Ga. s.	Taglion	44	34	70.0	13.6	5.7	1913	do
33	214841	LGTB	Ga. s.	Nancy II	37	30	68.8	17.8	6.2	1917	Atlantic City, N. J.
34	214864	LGTJ	Ga. s.	Sea Lady	22	21	56.2	11.2	5.3	1917	Bristol, R. I.
35	214865	LGTK	St. s.	Navette	75	51	110.5	14.1	7.0	1917	do
36	214934	LQWH	Ga. s.	Sunshine	64	55	65.9	16.4	7.6	1917	Brooklyn, N. Y.
37	210434	LQWM	Ga. s.	Wethea	63	26	73.5	14.8	7.1	1912	Port Clinton, Ohio
38	157578	LQWV	Ga. s.	Dione	18	15	42.5	14.2	5.6	1900	Baltimore, Md.
39	214991	LHBJ	Ga. s.	Sachem	77	52	84.8	16.2	7.7	1917	Port Clinton, Ohio
40	211439	LHCN	Ga. s.	Nymph	41	27	57.5	14.5	6.1	1913	do
41	127390	LHDW	Ga. s.	Evian	28	25	51.2	17.2	5.0	1899	Tottenville, N. Y.
42	215156	LHGB	Ga. s.	Trillora II	63	43	88.5	13.9	6.6	1917	Boston, Mass.
43	215157	LHGD	Ol. s.	Norconian	139	98	100.3	21.7	8.7	1917	do
44	215175	LHGN	Ga. s.	Useppa II	78	53	84.9	15.8	6.7	1917	Port Clinton, Ohio
45	215176	LHGP	Ga. s.	Harmony	28	15	64.1	11.4	4.9	1916	do
46	215181	LHGS	Ga. s.	La Mer	40	20	66.7	12.2	6.8	1917	Boston, Mass.
47	215231	LHJS	Ga. s.	Leonie	164	111	100.0	20.7	9.8	1917	Camden, N. J.
48	215237	LHKQ	Ol. s.	Gertrude	17	12	37.8	11.1	5.3	1914	Port Clinton, Ohio
49	215340	LHMS	Ga. s.	Polly	47	22	77.2	14.0	6.1	1917	Wiscasset, Me.
50	215364	LHNJ	Ga. s.	Riposo	19	18	40.0	13.3	4.5	1917	Camden, N. J.
51	215367	LHNK	Ga. s.	Sanwan	219	174	107.6	26.0	15.1	1917	Rosario, Wash.
52	215373	LHNR	Ga. s.	Just Tom	33	22	59.6	11.2	5.8	1917	Bristol, R. I.
53	215427	LHPV	Slp.	Georgia	16	16	49.2	12.0	6.9	1917	City Island, N. Y.
54	215428	LHPW	Slp.	Nimbus	16	16	49.2	12.0	6.9	1917	do
55	215429	LHQB	Slp.	Varuna	16	16	49.2	12.0	6.9	1917	New York, N. Y.
56	215495	LHRT	Slp.	Gray Dawn	16	16	49.2	12.0	6.9	1917	City Island, N. Y.
57	215497	LHRV	Ga. s.	Mirage	16	14	49.2	12.0	6.9	1917	do
58	215572	LHTK	Ga. s.	Ala II	24	22	49.5	11.8	7.6	1916	Weymouth, Nova Scotia.
59	215778	LJGC	Ga. s.	Cinderella	56	38	71.8	15.0	6.4	1917	Sound Beach, Conn.
60	209307	LJHQ	Ga. s.	Onesida	97	94	80.5	16.5	8.8	1911	Muskegon, Mich.
61	215874	LJMF	Ga. s.	Vanities	187	141	96.6	20.4	8.6	1917	Holly Hill, Fla.
62	216013	LJRQ	Ga. s.	Gallardo	65	37	82.9	15.5	6.1	1917	San Francisco, Calif.
63	216151	LKMG	Ga. s.	Student Prince	42	38	62.8	12.1	5.1	1911	North Tonawanda, N. Y.
64	216527	LMBS	Ga. s.	Cavaller	35	32	65.3	13.0	6.5	1918	East Greenwich, R. I.
65	214777	LMFN	Ga. s.	Gadfly	193	159	101.2	20.6	7.3	1917	New York, N. Y.
66	216682	LMHR	Ga. s.	Wanda II	24	19	57.8	11.5	6.2	1912	Muskegon, Mich.
67	217044	LNGP	Ga. s.	Vellron	91	62	87.2	18.1	8.4	1918	New York, N. Y.
68	214340	LPBN	Ga. s.	Islander	25	23	48.6	12.0	5.5	1916	East Greenwich, R. I.

Line No.	Crew	Horse-power	Name of owner	Home port	Address of owner
1	3		Lester Brion.....	New York, N. Y.....	17 Grand Street.
2	1		H. Godfrey Lealle.....	do.....	49 Wall Street.
3	2		William B. Ball.....	do.....	535 Fifth Avenue.
4	3		Mortimer N. Buckner.....	do.....	100 Broadway.
5	2		Howard F. Whitney.....	do.....	49 Wall Street.
6	2		Holland S. Duell.....	do.....	Larchmont, N. Y.
7	4		Frederick T. Bedford.....	Bridgeport, Conn.....	Westport, Conn.
8	2		Frederick R. Kellogg.....	Rockland, Me.....	Dark Harbor, Me.
9	2	20	Edward W. Goss.....	New London, Conn.....	129 Prospect Street, Waterbury, Conn.
10	2	b 200	Martha D. Allen.....	New York, N. Y.....	150 West Fifty-fifth Street.
11	3	b 130	M. Alpern.....	Philadelphia, Pa.....	Care American Engineering Co.
12	2	b 65	Anton Hulman.....	Evansville, Ind.....	Terra Haute, Ind.
13	14	b 100	Francis B. Crowninshield.....	Tampa, Fla.....	Bocagrande, Fla., General Delivery.
14	2	b 40	Isaac B. Merriman.....	Providence, R. I.....	Nyatt Point, Harrington, R. I.
15	2	b 50	Samuel L. Kent.....	Philadelphia, Pa.....	Lausdowne, Pa.
16	21	840	Russell A. Alger.....	New York, N. Y.....	Broadway and Sixty-first Streets.
17	2	b 33	Augusta Lyon.....	do.....	Care A. L. Scherer Co., 120 Broadway.
18	5	b 160	Marion S. Livingstone.....	Detroit, Mich.....	Grosse Pointe, Mich.
19	1	400	Bertrand E. Cox.....	Salem, Mass.....	28 Ocean Avenue, Swampscott, Mass.
20	2	100	W. H. Varley.....	New York, N. Y.....	176 South Broadway.
21	10	b 795	Albert Pack Corporation (Del.).....	Chicago, Ill.....	First National Bank Building.
22	2	b 240	Donald J. Fulton.....	New York, N. Y.....	Forest Hills, N. Y.
23	3	b 80	J. S. Morgan, jr.....	do.....	23 Wall Street.
24	6	125	Theodore V. D. Berdell.....	do.....	39 Broadway.
25	4	b 800	Louis Phillips.....	do.....	3415 Broadway.
26	4		S. I. Wilkinson.....	Miami, Fla.....	Box 1115, Stuart, Fla.
27	2	b 300	C. Warner Stork.....	do.....	Care Palm Beach Yacht Club.
28	9	b 250	Albert B. Dick.....	Chicago, Ill.....	1550 North State Parkway.
29	1	b 300	John L. Dlasselliss.....	New Orleans, La.....	2525 South Carrollton Avenue.
30	6	b 60	James T. Patterson.....	Bridgeport, Conn.....	Care Cornwall & Patterson Co., 1730 State Street.
31	2	150	A. C. Buxton.....	Gulfport, Miss.....	
32	2	b 70	Simon Wels.....	New Orleans, La.....	817 Gravier Street.
33	1	56	James M. Morton, jr.....	Fall River, Mass.....	484 Highland Avenue.
34	1	b 50	Henry A. W. Wood.....	New York, N. Y.....	25 Madison Avenue.
35	10	500	J. P. Morgan.....	do.....	23 Wall Street.
36	2	b 290	Karl A. Bickel.....	do.....	13 Grammercy Park.
37	3	230	Williamson Veneer Co. (Md.).....	Baltimore, Md.....	Baltimore and Eighth Streets.
38	1	b 15	William C. Shepard.....	New Haven, Conn.....	258 St. Ronan Street, Hartford, Conn.
39	4	b 180	James C. Brown.....	Philadelphia, Pa.....	1531 Walnut Street.
40	1	b 65	Hugh H. Miller.....	New York, N. Y.....	225 Twenty-fifth Street (B).
41	2	s 100	Jonah Jones, jr.....	Los Angeles, Calif.....	Long Beach, Calif.
42	5	b 440	S. R. Guggenheim.....	New York, N. Y.....	120 Broadway.
43	7	400	Grace S. Clark.....	Los Angeles, Calif.....	1890 East California Street, Pasadena, Calif.
44	4	b 180	Barron Collier.....	Tampa, Fla.....	Useppa Island, Fla.
45	3	b 350	George Kelsey.....	Providence, R. I.....	31 Carpenter Street.
46	3	b 400	John A. Moran.....	New York, N. Y.....	8003 Harbor View Terrace, (B).
47	8	b 300	Murry Guggenheim.....	do.....	120 Broadway.
48	2	b 100	Newton H. Neustadter.....	San Francisco, Calif.....	62 First Street.
49	3	b 220	Paul R. Cuddihy.....	New York, N. Y.....	354 Fourth Avenue.
50	2	b 24	Roy D. Smith.....	Miami, Fla.....	Bayfront Park.
51	1	b 130	Frank G. Moran.....	Seattle, Wash.....	Moran School, Wash.
52	2	b 400	Mahlon M. Wilson.....	do.....	518 North Seventieth Street.
53	3		Charles L. Poor.....	New York, N. Y.....	Shelter Island, N. Y.
54	3		Edward P. Alker.....	do.....	131 East Forty-sixth Street.
55	1		Heaton R. Robertson.....	New Haven, Conn.....	749 Whitney Avenue.
56	2		Rudolph J. Schaefer.....	New York, N. Y.....	Wildwood Circle, Larchmont, N. Y.
57	2		Francis B. Wadilton.....	do.....	Yonkers, N. Y.
58	2	b 50	Eddie L. Hewson.....	Buffalo, N. Y.....	382 Main Street.
59	3	b 160	W. F. Pitcher.....	Chicago, Ill.....	708 Western Avenue, Joliet, Ill.
60	5	b 200	M. H. Alworth.....	Duluth, Minn.....	1607 Alworth Building.
61	6	b 100	Vanities Producing Corporation (N. Y.).....	New York, N. Y.....	755 Seventh Avenue.
62	5	b 340	Nicholas J. Gay.....	Los Angeles, Calif.....	130 Linden Avenue, Long Beach, Calif.
63	2	b 150	Evelyn R. Ray.....	St. Augustine, Fla.....	202 Wisteria Road, Daytona Beach, Fla.
64	2	b 65	Lorenzo D. Armstrong.....	New York, N. Y.....	5 East Eighty-first Street.
65	9	b 100	Frederick H. Rawson.....	Chicago, Ill.....	1550 North State Parkway.
66	1	b 125	Eugene R. Alderman.....	Boston, Mass.....	Woodbridge Street, South Hadley, Mass.
67	5	b 300	Robert H. Finkbine.....	Los Angeles, Calif.....	Pasadena, Calif.
68	1	b 65	Alfred Walker.....	New York, N. Y.....	100 West Fifty-ninth Street.

Line No.	Official No.	Signal letters	Rig	Name of yacht	Tonnage		Dimension in feet			When built	Where built
					Gross	Net	Length	Breadth	Depth		
1	208610	LQPK	Ga. s.	Peggy.....	68	64	64.4	16.0	6.6	1911	Manitowoc, Wis.....
2	218086	LEDJ	Ga. s.	Memory.....	26	28	62.6	11.3	4.9	1919	Bristol, R. I.....
3	218193	LRJS	Ga. s.	Truant.....	20	13	56.9	10.5	4.0	1894	Morris Heights, N. Y.
4	218211	LREJ	Ga. s.	Fleet.....	50	41	78.5	12.7	7.8	1918	Neponset, Mass.....
5	218248	LRMY	St. s.	Varona.....	100	68	110.6	15.4	8.5	1919	Bristol, R. I.....
6	218327	LRQC	Ga. s.	Seyelyn.....	52	27	78.8	13.8	6.8	1919	Seattle, Wash.....
7	218543	LSBQ	Ga. s.	Gypsy.....	28	19	63.6	11.3	5.0	1919	Bristol, R. I.....
8	218904	LSDJ	Ga. s.	Sunflower.....	62	42	68.8	17.0	7.5	1919	do.....
9	218985	LSGT	Ga. s.	Alliancia.....	18	12	45.5	12.4	5.2	1910	Toms River, N. J.....
10	218748	LSKP	Ga. s.	Sleeta.....	132	114	89.6	19.5	8.0	1919	Holly Hill, Fla.....
11	218749	LSKQ	St. s.	Arcturus.....	2,478	1,474	266.3	46.2	23.2	1919	Bellingham, Wash.....
12	218989	LTOV	Ga. s.	Tramp.....	33	28	47.5	14.0	6.7	1919	Camden, N. J.....
13	219068	LTGN	Ga. s.	Harmony.....	149	90	90.3	21.0	7.9	1919	Fort Myers, Fla.....
14	219190	LTNV	Ga. s.	Connie I.....	33	28	47.5	14.0	6.7	1919	Camden, N. J.....
15	219191	LTNW	Ga. s.	Elsara.....	33	28	47.5	14.0	6.7	1919	do.....
16	219198	LTPE	Ga. s.	Loafalong.....	33	28	47.5	14.0	6.7	1919	do.....
17	219206	LTWV	Ga. s.	Zigan.....	33	28	47.5	14.0	6.7	1919	do.....
18	219826	LVBQ	Ga. s.	Sonora.....	61	58	57.3	16.0	6.5	1919	Holly Hill, Fla.....
19	219424	LVEJ	Ga. s.	Sangamo.....	81	67	75.8	17.5	8.4	1919	Camden, N. J.....
20	219426	LVEK	Ga. s.	Kingfisher.....	81	67	75.8	17.5	8.4	1920	do.....
21	219427	LVEF	Ga. s.	Osana.....	81	67	75.8	17.5	8.4	1919	do.....
22	219475	LVEH	Ga. s.	Helen Louise.....	33	28	47.5	14.0	6.7	1920	do.....
23	219589	LVEI	Ga. s.	Mouquetaire.....	176	102	94.3	22.0	6.3	1920	East Boothbay, Me.....
24	219764	LWBT	Ol. s.	MARGROVE III.....	246	167	138.1	20.2	11.8	1920	New York, N. Y.....
25	219797	LWCT	Ga. s.	Fortuna.....	105	85	69.8	19.4	7.3	1920	South Jacksonville, Fla.....
26	219815	LWDO	Ol. s.	LYNDONIA.....	819	388	210.2	30.1	15.8	1920	New York, N. Y.....
27	219928	LWJK	Ga. s.	Katedna.....	22	19	51.5	14.2	6.8	1920	Seattle, Wash.....
28	220003	LWMP	Ga. s.	RAMONA.....	126	101	98.0	23.5	15.5	1920	Bristol, R. I.....
29	220004	LWMO	Ga. s.	Tara.....	46	31	77.0	12.6	5.9	1920	do.....
30	220026	LWNH	Ga. s.	Gloria.....	26	22	52.3	11.6	6.0	1920	Seattle, Wash.....
31	220121	LWQJ	Ga. s.	Adevntures.....	44	36	69.4	15.0	5.6	1917	Camden, N. J.....
32	219887	LWQM	Ga. s.	Zingara.....	23	18	52.0	14.6	6.5	1920	Thomaston, Me.....
33	220228	LWSQ	Ga. s.	Cyva.....	48	29	73.0	14.1	6.6	1920	Neponset, Mass.....
34	220253	LWTG	Ol. s.	Comfort.....	34	29	47.5	14.0	6.7	1920	Camden, N. J.....
35	220278	LWTN	Ga. s.	Tanagra.....	25	19	60.3	12.0	8.6	1920	Stamford, Conn.....
36	220282	LWTR	Ga. s.	Barbette.....	34	29	47.5	14.0	6.7	1920	Camden, N. J.....
37	220370	MBOT	Ga. s.	Petunia.....	25	17	54.5	12.5	5.0	1920	Bristol, R. I.....
38	220398	MBDK	Ga. s.	Domino II.....	48	43	56.1	16.0	7.2	1920	Camden, N. J.....
39	220394	MBDL	Ga. s.	Bee-Oee.....	48	43	56.1	16.0	7.2	1920	do.....
40	220395	MBDN	Ga. s.	Edora II.....	48	43	56.1	16.0	7.2	1920	do.....
41	220427	MBFK	Ga. s.	Harpoon.....	28	23	60.0	11.2	5.8	1917	Bristol, R. I.....
42	220438	MBGF	Ga. s.	Westerly.....	33	23	62.6	12.2	5.9	1920	Seattle, Wash.....
43	220457	MBGK	Ga. s.	Elizabeth II.....	19	12	39.2	11.5	6.1	1920	Philadelphia, Pa.....
44	220464	MBGL	St. s.	CRESCENT III.....	152	103	136.6	17.2	10.0	1920	Bristol, R. I.....
45	220471	MBGN	Ga. s.	Fame.....	21	19	55.3	12.9	5.6	1920	South Somerset, Mass.....
46	220556	MBJP	Ol. s.	MELODIE.....	191	108	126.3	21.0	9.8	1920	Long Beach, Calif.....
47	220619	MBLN	Ga. s.	Avenger.....	41	28	68.5	14.8	5.7	1918	Camden, N. J.....
48	220674	MBPT	Ol. s.	Deborah.....	117	79	93.7	18.0	10.4	1920	New York, N. Y.....
49	220679	MBQF	Ga. s.	Ava.....	209	133	117.2	23.3	8.8	1920	Manchester, Mass.....
50	220690	MBVK	Ga. s.	South Wind.....	26	18	42.3	13.2	5.1	1920	Keyport, N. J.....
51	220613	MBVN	Ga. s.	Bingo.....	23	16	41.7	14.1	4.4	1920	Salisbury, Md.....
52	220682	MCDH	Ga. s.	Lucerne.....	99	77	80.4	17.9	9.2	1920	Camden, N. J.....
53	220684	MCDJ	Ga. s.	Medbet.....	26	5	47.6	11.1	4.7	1920	Fort Myers, Fla.....
54	220686	MODL	Ga. s.	Tred-Avon.....	101	79	80.4	17.9	9.2	1921	Camden, N. J.....
55	220687	MCDN	Ga. s.	Venetia.....	81	63	67.4	17.0	9.1	1920	do.....
56	220691	MCFB	Ga. s.	AMADA.....	93	61	76.8	16.5	8.4	1920	Miami, Fla.....
57	221196	MCRH	Ga. s.	Little Mother.....	77	62	89.0	15.0	7.4	1921	East Greenwich, R. I.....
58	221218	MCRT	St. s.	DELPHINE.....	1,255	653	241.7	35.5	17.3	1921	River Rouge, Mich.....
59	221219	MCRV	Ga. s.	Dog Star III.....	23	18	56.2	11.5	4.5	1921	Stamford, Conn.....
60	221238	MCSH	Ga. s.	Gertrude.....	54	37	71.4	19.3	8.9	1921	Boston, Mass.....
61	221261	MCSK	Ga. s.	Restless.....	22	17	53.9	11.0	4.9	1921	Milwaukee, Wis.....
62	221263	MCSN	Ga. s.	Whitecap II.....	65	50	72.9	15.4	7.6	1921	Boston, Mass.....
63	221326	MCTP	Ga. s.	Mecox.....	62	51	74.0	15.3	5.8	1921	East Greenwich, R. I.....
64	221338	MCTR	Ga. s.	Enchantress III.....	106	90	78.0	18.0	9.3	1921	Camden, N. J.....
65	221346	MOVT	Ol. s.	Kex.....	32	28	57.6	11.2	5.9	1921	Boston, Mass.....
66	221411	MCWG	Ga. s.	Helianthus.....	37	30	60.0	13.0	7.0	1921	Bristol, R. I.....
67	221458	MCWR	Ga. s.	323.....	89	60	104.4	15.5	8.1	1917	City Island, N. Y.....
68	221459	MOWS	Ol. s.	CONSECO.....	419	285	148.2	26.0	13.8	1921	New York, N. Y.....
69	221472	MDBC	Ga. s.	Bear.....	43	28	67.2	18.1	6.3	1921	Salisbury, Md.....
70	221485	MDBK	Ga. s.	Rayforth.....	22	17	63.9	11.0	4.9	1921	Milwaukee, Wis.....

Line No.	Crew	Horse-power	Name of owner	Home port	Address of owner
1	3	6 40	Eleanor Aymann Allison.....	Philadelphia, Pa.....	Wallinford, Pa.....
2	3	6 550	Grace A. Hamilton.....	San Francisco, Calif.....	2006 Washington Street.
3	1	6 48	Robert W. Folk.....	New York, N. Y.....	8906 Woodhaven Boulevard, Woodhaven, N. Y.
4	5	6 230	E. R. Morse.....	Baltimore, Md.....	Lexington Building.
5	7	700	James A. Wadsworth.....	Norfolk, Va.....	Jersey City, N. J.
6	4	6 175	Paul F. Johnson.....	Los Angeles, Calif.....	3100 Maiden Lane, Altadena, Calif.
7	2	6 200	Daniel R. Sortwell.....	Bath, Me.....	54 Devonshire Street, Boston, Mass.
8	3	6 108	Edgar W. Bright.....	Salem, Mass.....	Marblehead Neck, Mass.
9	2	6 40	Jasper E. Lemieux.....	New Orleans, La.....	Canal Bank Building.
10	1	6 100	Laura H. White.....	Philadelphia, Pa.....	Marlborough-Blenheim Hotel, Atlantic City, N. J.
11	45	1,500	William Beebe.....	New York, N. Y.....	23 West Sixty-seventh Street.
12	1	6 57	Ralph H. Hubbard.....	do.....	55 Beaver Street.
13	5	6 200	Eric Basin Towing & Hoisting Co. (N. Y.).....	do.....	25 Broadway.
14	3	6 35	L. B. Reeb.....	do.....	Roselle, N. J.
15	3	6 34	Walter H. Snyder.....	Toledo, Ohio.....	220-222 Michigan Street.
16	2	6 28	Clarence B. Kugler.....	Philadelphia, Pa.....	814 Pennsylvania Building.
17	3	6 35	Wilhelmina Dobbins.....	Perth Amboy, N. J.....	Red Bank, N. J.
18	3	6 60	F. A. Harrod.....	Miami, Fla.....	1144 Northwest Twenty-ninth Terrace.
19	6	6 140	F. D. M. Strachan.....	Brunswick, Ga.....	C/o Strachan Shipping Co.
20	7	6 72	E. L. King.....	St. Paul, Minn.....	Winona, Minn.
21	6	6 150	S. G. Etherington.....	Miami, Fla.....	60 East Forty-second Street, New York, N. Y.
22	1	60	Morris E. Kinnan.....	New York, N. Y.....	Huntington, N. Y.
23	6	6 200	Paul E. De Fere.....	do.....	Bay Shore, N. Y.
24	14	6 600	E. W. Grove, jr.....	St. Louis, Mo.....	2652 Pine Street.
25	4	6 120	Richmond Talbot.....	New York, N. Y.....	62 William Street.
26	35	1,500	Cyrus H. K. Curtis.....	Philadelphia, Pa.....	Public Ledger Building.
27	2	6 40	Windsor Drisko.....	Los Angeles, Calif.....	Santa Monica, Calif.
28	15	6 130	Guernsey Curran.....	New York, N. Y.....	810 Fifth Avenue
29	4	6 250	E. Townsend Irvin.....	do.....	22 East Sixty-fourth Street.
30	1	6 100	Arthur Barth.....	Seattle, Wash.....	3824 Forty-eighth Avenue NE.
31	3	6 230	Lona L. Simmons.....	Miami, Fla.....	914 Ponce De Leon Boulevard, Coral Gables, Fla.
32	3	6 200	W. H. Yule.....	Los Angeles, Calif.....	Santa Barbara, Calif.
33	2	6 200	Franklin O. Edson.....	New York, N. Y.....	40 West Fortieth Street.
34	3	100	Max H. Thurnauer.....	Miami, Fla.....	C/o Fogal's Boat Yard, 111 South West Sixth Street.
35	3	6 255	William Reed.....	Boston, Mass.....	Nashua, N. H.
36	2	6 50	H. L. Foss.....	Philadelphia, Pa.....	Danville, Pa.
37	1	6 50	George W. Van Benschoten.....	Providence, R. I.....	195 Thayer Street.
38	3	6 70	Rosalind H. Croft.....	New York, N. Y.....	Scarsdale, N. Y.
39	4	6 70	David G. Joyce.....	Miami, Fla.....	1839 Brickall Avenue.
40	3	6 70	Paul Lindenberg.....	do.....	Royal Palm Dock.
41	2	6 400	B. B. Taggart.....	Cape Vincent, N. Y.....	Watertown, N. Y.
42	3	6 500	E. W. Murphy.....	Los Angeles, Calif.....	247 South Central Avenue.
43	1	6 24	Henry Russell.....	Philadelphia, Pa.....	7722 Obelwynde Avenue.
44	14	1,500	George Rose.....	New York, N. Y.....	342 Madison Avenue.
45	2	40	Harold I. Sewell.....	San Juan, P. R.....	Barrio Boca del Rio, Naguabo, P. R.
46	8	6 360	Don Lee (Calif.).....	Los Angeles, Calif.....	1076 West Seventh Street.
47	3	6 140	Thomas McMahon.....	New York, N. Y.....	552 Dean Street (B).
48	6	300	Charles H. Jones.....	Boston, Mass.....	72 Lincoln Street.
49	10	6 145	J. E. Hayes.....	New York, N. Y.....	160 Front Street.
50	2	6 60	Gertrude Dressing.....	do.....	Harrison, N. Y.
51	2	6 80	Bryant N. Hallday.....	do.....	430 Fifty-seventh Street.
52	6	6 235	Edward H. Morris.....	do.....	34 North Moore Street.
53	2	6 90	Florida Holding Co. (Fla.).....	Tampa, Fla.....	Fort Myers, Fla.
54	6	6 150	William H. Peirce.....	Baltimore, Md.....	11 East Chase Street.
55	5	6 150	Louis Calder.....	New York, N. Y.....	Hotel Warwick.
56	4	6 280	Benjamin R. Stoddard.....	do.....	26 Beaver Street.
57	6	6 160	Elmer E. Hand.....	Philadelphia, Pa.....	1907 North Park Avenue.
58	50	3,000	Anna Thomson Dillman.....	Detroit, Mich.....	17840 East Jefferson Avenue, Grosse Pointe, Mich.
59	2	300	Francis O. Allen.....	Providence, R. I.....	507 Cole Avenue.
60	5	6 50	Bernard Bloch.....	Philadelphia, Pa.....	Twelfth and Market Streets.
61	2	400	B. E. Hutchinson.....	Detroit, Mich.....	1823 Burns Avenue.
62	3	6 160	J. S. Joyce.....	Chicago, Ill.....	307 North Michigan Avenue.
63	4	6 280	Ancell H. Ball.....	New York, N. Y.....	800 Park Avenue.
64	5	6 450	Louis Burk.....	Philadelphia, Pa.....	Third and Girard Avenue.
65	2	6 660	Fred L. Martin.....	New York, N. Y.....	Kingston, Pa.
66	1	47	G. G. Peters.....	Boston, Mass.....	101 Milk Street.
67	4	6 660	John B. Paine.....	do.....	613 Sears Building.
68	18	6 700	John W. Hubbard.....	Pittsburgh, Pa.....	Granite Building.
69	6	105	J. C. Brackenridge.....	New York, N. Y.....	95 Liberty Street.
70	3	120	Edmund A. Hughes.....	Miami, Fla.....	

Line No.	Official No.	Signal letters	Rig	Name of yacht	Tonnage		Dimension in feet			When built	Where built
					Gross	Net	Length	Breadth	Depth		
1	221554	MDCB	Ga. s.	Messenger.....	18	14	48.0	10.0	4.5	1921	Milwaukee, Wis.....
2		MDOF	St. s.	PATRICIA.....	791	392	218.0	32.2	12.0	1906	Falsley, Scotland.....
3	221568	MDOK	Ga. s.	Wanderer IX.....	26	24	54.0	15.3	8.0	1921	Riverside, R. I.....
4	221611	MDFG	Et. s.	GUINEVERE.....	508	345	171.2	32.5	18.7	1921	Neponset, Mass.....
5	221670	MDGB	Ga. s.	Faithful.....	79	54	104.3	14.9	8.3	1917	Bayonne, N. J.....
6	221773	MDHG	Ga. s.	Bonnie Jean III.....	21	16	55.8	11.5	4.5	1909	Port Chester, Conn.....
7	221800	MDHN	Ga. s.	Eloise II.....	25	20	42.7	14.5	4.1	1921	Jacksonville, Fla.....
8	221820	MDHQ	Ga. s.	Bras Burn.....	78	53	104.6	14.7	7.9	1918	Wilmington, Del.....
9	221880	MDHE	Ga. s.	Sanugentol.....	48	32	79.0	12.8	7.3	1917	Bristol, R. I.....
10	221688	MDJN	Ol. s.	Gypsy.....	57	33	70.8	16.0	7.7	1921	Los Angeles, Calif.....
11	218480	MDJS	Ga. s.	Elbaroda.....	53	36	81.0	14.3	6.0	1919	New York, N. Y.....
12	221901	MDLO	Ga. s.	Ventura.....	25	23	51.0	14.0	5.6	1922	Bristol, R. I.....
13	221983	MDLF	Ga. s.	SKYLARK III.....	85	58	94.0	15.5	9.0	1923	do.....
14	213829	MDLT	Sch.	Seafarer.....	30	26	53.5	15.5	8.4	1914	Boston, Mass.....
15	222061	MDNO	Ga. s.	Veteran.....	88	59	104.4	14.8	8.1	1917	Charleston, S. C.....
16	222060	MDNH	Ga. s.	Aguila.....	23	15	52.2	11.3	5.4	1917	West Lynn, Mass.....
17	222064	MDNK	Ga. s.	SPITFIRE.....	181	123	90.0	20.0	11.5	1922	Neponset, Mass.....
18	222083	MDNR	Ga. s.	Big Ben.....	89	45	104.3	14.9	8.3	1917	Annapolis, Md.....
19	222090	MDNT	Ga. s.	Carousel.....	59	44	86.1	14.8	6.3	1922	Stamford, Conn.....
20	222094	MDNV	Ga. s.	Margaret.....	24	16	45.1	11.4	5.3	1922	Tacoma, Wash.....
21	222101	MDNW	Ga. s.	You'll Do.....	19	15	49.8	10.3	6.5	1922	Stamford, Conn.....
22	222104	MDPB	Ol. s.	Nenemoosha.....	113	82	87.5	17.0	7.7	1922	Wilmington, Del.....
23	222106	MDPO	Ga. s.	Harpoon II.....	38	26	66.0	12.5	5.7	1922	Neponset, Mass.....
24	222117	MDPF	Ga. s.	Amitle.....	93	71	70.0	17.9	9.2	1922	Camden, N. J.....
25	222188	MDFG	Ol. s.	Idle Hour.....	17	12	40.4	11.1	4.9	1922	Tacoma, Wash.....
26	222187	MDFN	Ol. s.	RAMONA.....	495	214	189.1	24.0	13.1	1922	Newport News, Va.....
27	222160	MDFPQ	Ga. s.	Iz-Zat-So.....	30	18	51.7	12.3	5.4	1922	Bayonne, N. J.....
28	222161	MDPR	Ga. s.	Kiowan II.....	30	18	51.7	12.3	5.4	1922	do.....
29	222162	MDPS	Ga. s.	Tarpon.....	30	18	51.7	12.3	5.4	1922	do.....
30	222099	MDPT	Ol. s.	ARA.....	869	406	195.4	31.1	13.7	1922	Southampton, Eng- land.....
31	222186	MDPW	Ga. s.	Gryphon.....	16	11	48.0	10.0	5.4	1922	New York, N. Y.....
32	222193	MDQB	Ga. s.	Rose of Mariboro.....	79	54	104.3	14.9	8.3	1918	Brooklyn, N. Y.....
33	222210	MDQF	Ga. s.	VICTORIA MARY.....	212	144	134.9	20.0	9.9	1922	Boston, Mass.....
34	222224	MDQH	Ga. s.	Windfall.....	20	11	47.4	14.2	5.4	1922	Wiscasset, Me.....
35	222228	MDQJ	Ga. s.	Ladona.....	61	52	70.7	20.4	10.4	1922	East Boothbay, Me.....
36	222229	MDQK	Ga. s.	Mauna Loa II.....	20	13	58.9	10.6	5.3	1917	Boston, Mass.....
37	222235	MDQN	Ol. s.	Aide-de-Camp.....	113	77	101.4	18.1	9.2	1922	do.....
38	222502	MDQR	Ga. s.	Savitar.....	104	70	93.3	16.0	7.5	1922	New York, N. Y.....
39	222260	MDQS	Ga. s.	Nedmac.....	23	22	47.0	15.0	5.3	1922	Camden, N. J.....
40	222261	MDQT	Ga. s.	Marjoelaires.....	58	48	60.5	16.6	7.3	1922	do.....
41	222278	MDQV	Ga. s.	Michabo.....	87	59	82.3	21.5	9.6	1922	Thomaston, Me.....
42	222280	MDQW	Ga. s.	Marlen III.....	106	85	81.7	17.9	9.2	1922	Camden, N. J.....
43	222203	MDRB	Ol. s.	Maroon.....	60	46	86.7	15.0	6.9	1922	Stamford, Conn.....
44	222204	MDRO	Ga. s.	Sundown.....	30	18	51.7	12.3	5.4	1922	Bayonne, N. J.....
45	222285	MDRH	Ga. s.	Lazy Lady.....	39	24	66.3	13.2	6.3	1922	Camden, N. J.....
46	222336	MDRJ	St. s.	TRILORA.....	291	198	205.0	18.6	9.8	1913	Scotstown, England.....
47	222338	MDRK	Ga. s.	Versa.....	79	54	104.3	14.9	8.3	1917	Brooklyn, N. Y.....
48	222354	MDRP	Ol. s.	AMBLER.....	261	177	125.9	22.9	11.5	1922	do.....
49	222410	MDRV	Ol. s.	Doris.....	32	27	50.5	16.0	6.7	1922	Island Heights, N. J.....
50	222422	MDSB	Ga. s.	Alberta IV.....	27	18	51.7	12.4	5.3	1922	Bayonne, N. J.....
51	222419	MDSO	Ol. s.	Velero II.....	195	104	125.0	20.0	10.7	1922	Los Angeles, Calif.....
52	222463	MDSL	Ga. s.	Elise.....	45	40	53.6	17.4	9.0	1922	Camden, N. J.....
53	222489	MDSN	Ga. s.	Annette.....	18	12	44.0	10.1	4.8	1922	Atlantic City, N. J.....
54	222680	MDSF	Ywl.	CONTENDER.....	61	55	84.5	19.6	10.0	1905	Geestemundo, Ger- many.....
55	222567	MDTN	Ga. s.	ALURA.....	195	151	112.6	20.2	9.2	1922	New York, N. Y.....
56	222574	MDTP	Ga. s.	Cocheco.....	48	44	64.7	13.2	5.7	1922	Madisonville, La.....
57	222604	MDTR	Ol. s.	WALUCIA III.....	513	229	160.5	26.0	14.6	1922	Newport News, Va.....
58	222633	MDVC	Ol. s.	Stranger.....	90	61	104.5	14.8	8.5	1918	Mare Island, Calif.....
59	222664	MDVF	Ga. s.	MARLETTE (composite).....	128	87	84.9	20.4	10.0	1922	Bristol, R. I.....
60	222665	MDVN	Ga. s.	JOAN III.....	23	16	53.5	9.9	5.1	1912	Zenthen, Germany.....
61	222678	MDVQ	Ga. s.	Ion.....	19	13	46.5	14.0	5.4	1915	East Greenwich, R. I.....
62	222692	MDVR	Ol. s.	GOODWILL.....	312	138	138.4	30.1	16.1	1922	Wilmington, Del.....
63	222690	MDVW	Ga. s.	Surcease.....	79	54	104.3	14.9	8.3	1917	Brooklyn, N. Y.....
64	220825	MDWJ	Ga. s.	Norseman.....	29	20	53.5	14.6	8.7	1920	East Boothbay, Me.....

Line No.	Crew	Horse-power	Name of owner	Home port	Address of owner
1	3	b 550	F. M. Cooper.....	Tampa, Fla.....	O/o Knight & Wall Hardware Co.
2			Russell A. Alger.....	New York, N. Y.....	
3	2	b 20	Rowland Hazard.....	Newport, R. I.....	South Kingstown, R. I.
4	25	b 550	Edgar Palmer.....	New York, N. Y.....	17 Cedar Street.
5	6	b 440	George Hannon.....	Philadelphia, Pa.....	48 South Congress Avenue, Atlantic City, N. J.
6	2	b 60	H. W. Scott.....	do.....	Long Branch, N. J.
7	1	b 32	W. B. Hunt.....	Savannah, Ga.....	Scottdale, Pa.
8	4	b 600	Robert W. Leatherbee.....	New Bedford, Mass.....	Hatchville, Mass.
9	4	600	Samuel G. Corwick.....	Newark, N. J.....	524 South Thirteenth Street.
10	5	b 140	Robert T. Williams.....	Los Angeles, Calif.....	215 West Fifth Street.
11	5	b 400	Norman Mayer.....	New Orleans, La.....	Gravier Street.
12	2	b 50	George F. Baker, jr.....	New York, N. Y.....	2 Wall Street.
13	5	b 250	Charles F. Boyd.....	Philadelphia, Pa.....	128 Chestnut Street.
14	2		Samuel B. Coffin.....	Albany, N. Y.....	Hudson, N. Y.
15	6	b 440	Guy O. Parkhurst.....	Boston, Mass.....	50 Center Street, Winthrop, Mass.
16	2	b 450	Tom W. Mitchell.....	Bath, Me.....	Haverhill, Mass.
17	8	b 250	James H. Rand, 3d.....	New York, N. Y.....	Graybar Building, Lexington Avenue and Forty-fourth Street.
18	2	b 110	Ben Benjamin.....	Chicago, Ill.....	1901 Roosevelt Road.
19	5	b 400	John B. Ford.....	New York, N. Y.....	10 East Fortieth Street.
20	1	b 50	Harold Adams.....	Seattle, Wash.....	Securities Building.
21	1	b 120	Luders Marine Construction Co.....	Bridgeport, Conn.....	Waterside Avenue, Stamford, Conn.
22	6	b 240	Ellwood R. Kirby.....	Philadelphia, Pa.....	1202 Spruce Street.
23	4	b 20	Paul C. Nicholson.....	Providence, R. I.....	286 Blackstone Boulevard.
24	4	b 120	Joseph H. Adams.....	New York, N. Y.....	Miami, Fla.
25	2	b 36	Jerry H. Powell.....	Los Angeles, Calif.....	614 South Hope Street.
26	21	1,000	John W. Hubbard.....	Pittsburgh, Pa.....	Granite Building.
27	3	60		New York, N. Y.....	890 James Street, Pelham Manor, N. Y.
28	3	b 40	Paul J. Henon, jr.....	Philadelphia, Pa.....	Milnor and Fitter Streets, Torresdale, Philadelphia, Pa.
29	2	b 80	Harold C. Keith.....	Boston, Mass.....	Falmouth, Mass.
30	34	b 2,400	W. K. Vanderbilt.....	New York, N. Y.....	Grand Central Terminal.
31	3	b 150	Charles W. Weston.....	do.....	15 High Street, Montclair, N. J.
32	2	b 600	Louis Green.....	do.....	310 Washington Street (N.).
33	10	b 530	Robert H. McCurdy.....	do.....	12 West Fifty-first Street.
34	2	b 60	Henry F. Richardson.....	do.....	Northport, N. Y.
35	8	b 95	Homer Loring.....	Boston, Mass.....	31 Mills Street.
36	2	170	Harriett P. James.....	New York, N. Y.....	99 John Street.
37	7	b 300	F. H. Prince.....	Boston, Mass.....	Ames Building.
38	7	b 200	Joseph H. Seaman.....	New York, N. Y.....	82 Liberty Street.
39	1	b 28	Albert C. Middleton.....	Philadelphia, Pa.....	Moorestown, N. J.
40	3	b 74	Joseph E. Block.....	Cincinnati, Ohio.....	710 South Crescent Avenue.
41	5	b 80	Floyd L. Carlisle.....	New York, N. Y.....	15 Broad Street.
42	7	b 170	W. T. Grant.....	do.....	145 West Fifty-fifth Street.
43	6	120	Chas. H. Consolvo.....	Norfolk, Va.....	Monticello Hotel.
44	2	b 40	John B. Kearney.....	New York, N. Y.....	247 Albany Avenue, Kingston, N. Y.
45	3	b 600	William D. Stanger.....	Philadelphia, Pa.....	Seaside Park, N. J.
46	21	c 6,000	Solomon R. Guggenheim.....	New York, N. Y.....	120 Broadway.
47	3	440	Sabine Towing Co. (Tex.).....	Port Arthur, Tex.....	Box 252.
48	9	b 450	Louis K. Liggett.....	Boston, Mass.....	
49	2	b 42	Samuel Zamurray, jr.....	New Orleans, La.....	2 Audubon Place.
50	3	b 80	Lawrence Marx.....	New York, N. Y.....	249 Wayman Avenue, New Rochelle, N. Y.
51	4	b 290	G. Allen Hancock.....	Los Angeles, Calif.....	908 Merchants' National Bank Building.
52	4	b 40	Frank B. Bower.....	Philadelphia, Pa.....	265 Grays Ferry Road.
53	1	b 120	A. R. Merrill.....	Miami, Fla.....	Box 1042.
54	8	110	Walter Horne.....	Los Angeles, Calif.....	281 Argonne Avenue, Long Beach, Calif.
55	6	b 550	David Rumsey.....	New York, N. Y.....	44 Wall Street.
56	3	b 300	C. A. Spurl (La.).....	New Orleans, La.....	607 Whitney Building.
57	25	b 700	Henry D. Walbridge.....	New York, N. Y.....	660 Madison Avenue.
58	5	b 180	B. G. Strawser.....	Los Angeles, Calif.....	181 North McCadden Place.
59	6	b 160	Jacob F. Brown.....	Boston, Mass.....	273 Summer Street.
60	1	b 35	Odeon Bourque.....	Chicago, Ill.....	5 South Wab ash Avenue.
61	1	b 45	Leo Hendrik Bakeland.....	Miami, Fla.....	3715 Main Highway, Coconut Grove, Fla.
62	25	b 180	Keith Spalding.....	Los Angeles, Calif.....	90 South Oak Knoll, Pasadena, Calif.
63	3	b 660	Howard F. Baxter.....	Chicago, Ill.....	747 Fountain Street, Grand Rapids, Mich.
64	4	b 45	H. Morton Merriman.....	New York, N. Y.....	118 East Fifty-fourth Street.

Line No.	Official No.	Signal letters	Rig	Name of yacht	Tonnage		Dimension in feet			When built	Where built
					Gross	Net	Length	Breadth	Depth		
1	222615	MFBO	Ga. s.	Stella.....	32	22	55.8	15.8	9.2	1923	Boston, Mass.....
2	222618	MFBR	Ga. s.	Arrow.....	22	17	52.0	11.0	4.9	1923	Milwaukee, Wis.....
3	222652	MFOG	Ga. s.	Priscilla.....	59	51	62.2	16.5	7.3	1923	Camden, N. J.....
4	222653	MFOH	Ga. s.	Kathlena.....	30	18	51.7	12.3	5.4	1923	Bayonne, N. J.....
5	222654	MFOJ	Ga. s.	Moonlight.....	59	51	62.2	16.5	7.3	1923	Camden, N. J.....
6	222655	MFOK	Ga. s.	Topaz.....	31	21	53.0	13.0	6.4	1923	Bayonne, N. J.....
7	222690	MFOP	Ga. s.	Lismore II.....	59	44	67.0	18.0	9.0	1923	Salisbury, Md.....
8	222695	MFOW	Ga. s.	WILDFIRE.....	82	76	75.6	20.5	12.7	1923	Bristol, R. I.....
9	222694	MFDB	Ga. s.	Priscilla.....	31	21	53.0	13.0	6.4	1923	Bayonne, N. J.....
10	222699	MFDG	Ga. s.	Esmonda.....	37	25	58.0	13.0	5.4	1923	Bristol, R. I.....
11	222647	MFDL	Ga. s.	Mendota II.....	69	59	64.3	16.5	7.9	1923	Camden, N. J.....
12	222649	MFDN	Ga. s.	Berto.....	69	59	64.3	16.5	7.9	1923do.....
13	222662	MFDQ	Ol. s.	Pandora.....	107	86	104.4	14.6	8.5	1917	Bremerton, Wash.....
14	222685	MFDW	Ol. s.	Glinockie.....	71	54	88.7	16.0	6.5	1923	Stamford, Conn.....
15	222698	MFGE	Ga. s.	Kilrane.....	18	14	58.2	9.7	4.6	1923do.....
16	223107	MFGG	Ga. s.	Avenir.....	32	25	58.0	14.5	9.2	1923	Boston, Mass.....
17	223159	MFGH	Ga. s.	Dorello II.....	23	20	59.0	13.6	7.8	1912	East Boothbay, Me.....
18	223185	MFGL	Ol. s.	Asthore.....	54	46	58.3	18.7	10.8	1902	Fairlie, Scotland.....
19	223202	MFGN	Ga. s.	Llewelyn.....	24	19	46.4	12.8	5.7	1923	Winthrop, Mass.....
20	223257	MFGW	Ol. s.	Dwyn Wen (composite)...	86	65	93.0	20.0	9.5	1906	Dartmouth, England.....
21	223272	MFHB	Ol. s.	ATLANTIC.....	198	149	106.8	24.8	10.0	1923	Wilmington, Del.....
22	223303	MFHD	Ga. s.	Argona ut.....	35	24	66.0	12.4	5.8	1923	Boston, Mass.....
23	223365	MFHL	Ol. s.	Winnepesaukee.....	58	48	78.0	20.2	9.6	1923	Shelburne, Nova Scotia.....
24	223375	MFHN	Ga. s.	Nadjezda.....	35	27	47.1	14.2	4.3	1923	Salisbury, Md.....
25	223414	MFHR	Ga. s.	Tiger.....	10	9	35.5	11.3	4.5	1922	Atlantic City, N. J.....
26	223476	MFHW	Ga. s.	Olivette.....	83	70	73.2	17.1	8.1	1923	Camden, N. J.....
27	223481	MFOJ	St. s.	Kooyong II.....	164	112	110.6	20.0	10.3	1923	Boston, Mass.....
28	223569	MFJT	Ol. s.	Radio.....	131	62	97.1	24.6	13.5	1924	Essex, Mass.....
29	223576	MFJW	Ga. s.	Tot.....	24	15	42.8	13.2	4.3	1924	Arlington, Fla.....
30	223587	MFKO	Ga. s.	Americus.....	25	19	45.5	15.2	4.1	1924	Miami, Fla.....
31	226942	MFKG	St. s.	HIBONDELLE.....	1,236	840	291.7	36.2	17.1	1911	La Seyne, France.....
32	223659	MFKP	Ga. s.	TAORMINA.....	178	121	113.4	19.6	10.6	1924	Boston, Mass.....
33	223667	MFLD	Ga. s.	Galatea.....	35	24	66.0	12.4	5.8	1924do.....
34	223691	MFLG	Ga. s.	Sea Roamer.....	22	17	48.0	13.5	6.6	1924	Winthrop, Mass.....
35	224315	MFLK	Ga. s.	SEA DRIFT.....	70	28	74.0	20.2	13.0	1924	Hessle, Yorkshire, England.....
36	223774	MFLN	Ga. s.	Naroca.....	90	51	92.0	19.0	7.5	1924	Leesburg, N. J.....
37	223765	MFLP	Ga. s.	Lady Ann.....	31	21	53.0	13.0	6.4	1924	Bayonne, N. J.....
38	223798	MFLQ	Ga. s.	Rosecliff 2nd.....	59	51	62.2	16.5	7.3	1924	Camden, N. J.....
39	223798	MFLR	Ga. s.	Suzanne II.....	31	21	53.0	13.0	6.4	1924	Bayonne, N. J.....
40	223797	MFLS	Ga. s.	Sphinx.....	111	76	79.3	17.0	9.5	1924	New York, N. Y.....
41	223799	MFLT	Ga. s.	PAMONA.....	184	92	113.7	18.7	10.1	1924	Bath, Me.....
42	223821	MFLV	Ga. s.	Argyll.....	65	50	81.5	19.5	12.0	1924	Essex, Mass.....
43	223845	MFNB	Ga. s.	Discoverer.....	46	36	66.0	18.0	9.6	1924	Wiscasset, Me.....
44	223852	MFNG	Ga. s.	Sabiha.....	46	31	61.5	14.3	5.9	1924	Lynn, Mass.....
45	223863	MFNH	Ga. s.	Penguin.....	19	13	44.0	13.7	5.1	1924	Boston, Mass.....
46	223191	MFNJ	Ol. s.	Samona.....	120	81	107.4	17.8	7.9	1923	Seattle, Wash.....
47	223897	MFNK	St. s.	BLACK WATCH.....	92	62	108.3	15.0	8.1	1918	Bristol, R. I.....
48	213778	MFNP	Ga. s.	Letago.....	51	46	60.0	15.8	5.2	1915	New York, N. Y.....
49	223906	MFNR	Ga. s.	Orpah.....	32	29	44.7	14.2	4.8	1924	Dorchester, N. J.....
50		MFNT	Ga. s.	Salem.....	52	33	67.4	17.9	9.2	1897	Brixham, England.....
51	223927	MFNW	Ol. s.	Kinkajou.....	74	40	78.3	19.0	11.1	1924	Essex, Mass.....
52	223960	MFPQ	Ga. s.	Elise.....	59	51	62.2	16.5	7.3	1924	Camden, N. J.....
53	223963	MFPD	Ga. s.	Kensington.....	25	17	54.8	11.1	5.5	1924	Salisbury, Md.....
54	223969	MFPG	Ga. s.	Starling.....	17	14	44.8	10.8	5.2	1924	Bramiree, Mass.....
55	223973	MFPH	Ga. s.	Big Bill.....	41	26	60.7	16.6	9.6	1924	Chicago, Ill.....
56	224026	MFPN	Ol. s.	WARRIOR.....	1,451	718	223.3	34.7	26.4	1923	Kiel Gaarden, Germany.....
57	224029	MFPQ	Ga. s.	Nomad.....	28	32	59.4	16.5	7.8	1924	Mahone Bay, Nova Scotia.....
58	224073	MFPR	Ga. s.	Serenia.....	91	77	77.7	17.1	8.1	1924	Camden, N. J.....
59	224091	MFPS	Ga. s.	Joann.....	19	15	46.8	13.3	6.1	1924	Lynn, Mass.....
60	224099	MFFT	Ga. s.	Aimee.....	101	66	94.0	22.5	11.0	1924	Camden, Me.....
61	224112	MFPV	Ga. s.	Inanda II.....	48	36	75.4	16.8	11.0	1924	East Boothbay, Me.....
62	224168	MFOB	Ga. s.	Coconut.....	105	89	80.1	18.0	6.0	1924	Camden, N. J.....
63	224319	MFOH	Ga. s.	Alice.....	20	13	45.8	13.6	5.8	1924	Tottenville, N. Y.....
64	224223	MFOK	Ga. s.	Zenithia.....	91	77	77.7	17.1	8.1	1924	Camden, N. J.....
65	224254	MFOQ	Ol. s.	Billy II.....	20	13	45.8	13.6	5.8	1924	Tottenville, N. Y.....
66	226183	MFOQ	Ga. s.	UTOWANA.....	1,300	690	221.5	34.1	14.0	1916	Stockholm, Sweden.....

Line No.	Crew	Horse-power	Name of owner	Home port	Address of owner
1	3	6 40	George Lewis.....	Belfast, Me.....	Islesboro, Me.....
2	2	6 450	Harry J. Bauer.....	Los Angeles, Calif.....	739 South Serrano Avenue.
3	3	6 74	Albert H. Schmidt.....	Detroit, Mich.....	First National Bank Building.
4	2	6 90	James M. Hoy.....	Boston, Mass.....	366 Pleasant Street, East Milton, Mass.
5	3	6 188	Charles E. Penny.....	Philadelphia, Pa.....	Abington, Pa.
6	2	6 80	W. D. Craig Wright.....	Cape Vincent, N. Y.....	911 Clinton Street, Philadelphia, Pa.
7	4	65	Terra-Marine Holding Corporation (Del.).....	New York, N. Y.....	Clayton, Del.
8	10	6 78	Horatio Hathaway.....	Boston, Mass.....	8 Beacon Street.
9	1	90	Robert F. Wells.....	New York, N. Y.....	Stony Brook, N. Y.
10	2	6 250	Clarence Whitman, Estate of.....	do.....	21 East Twenty-sixth Street.
11	4	80	Herbert S. Blake.....	do.....	Trinity Court Building, Trinity Place.
12	3	6 180	Walter M. Horwitz.....	do.....	250 Park Avenue.
13	3	6 130	Josephine Pavlik.....	Seattle, Wash.....	Hackensack, Minn.
14	5	6 240	C. Prescott Knight.....	Providence, R. I.....	West Warwick, R. I.
15	2	6 450	Frank J. Murphy.....	New York, N. Y.....	42 Broadway.
16	4	6 45	George E. McQuesten.....	Boston, Mass.....	27 Kilby Street.
17	3	6 55	Thomas H. Shepard.....	do.....	40 Central Street.
18	10	50	Asthore (N. Y.).....	New York, N. Y.....	39 East Thirty-ninth Street.
19	1	6 90	F. W. Merrick.....	Boston, Mass.....	6 Rockland Avenue, Dorchester, Mass.
20	10	75	Eugene Overton.....	Los Angeles, Calif.....	621 West Twenty-third Street.
21	9	6 180	Gargantua Co. (Wis.).....	New York, N. Y.....	41 East Forty-second Street.
22	2	6 180	Perley E. Barbour.....	New Bedford, Mass.....	East Marion Street.
23	4	6 150	John Andosca.....	New York, N. Y.....	173 North Fifth Street.
24	4	6 85	William Wraith.....	do.....	25 Broadway.
25	2	6 30	Charles A. D. Burk.....	Philadelphia, Pa.....	Atlantic City, N. J.
26	6	6 160	Mark C. Hunnywell.....	Miami, Fla.....	3410 Collins Avenue, Miami Beach, Calif.
27	5	450	Thomas G. Bennett.....	New Haven, Conn.....	Prospect Street.
28	5	120	S. M. Spalding.....	Los Angeles, Calif.....	1019 Laurel Way, Beverly Hills, Calif.
29	2	6 40	W. B. Gray.....	Jacksonville, Fla.....	Foot Laura Street.
30	2	70	J. C. Schwartz.....	Miami, Fla.....	140 North Broad Street, Phil- adelphia, Pa.
31	8	2, 200	James J. Murray.....	New York, N. Y.....	69 Atlantic Avenue, Boston, Mass.
32	2	6 400	William S. Eaton.....	Boston, Mass.....	27 State Street.
33	4	6 330	Francis W. Fabyan.....	do.....	45 Franklin Street.
34	1	6 37	E. C. Lang.....	do.....	Melrose, Mass.
35	4	6 60	Charles K. Beekman.....	New York, N. Y.....	52 William Street.
36	6	6 250	Benjamin R. Holcombe.....	Washington, D. C.....	2311 Massachusetts Avenue.
37	1	6 80	Charles F. Smith.....	New Haven, Conn.....	161 McKinley Avenue.
38	3	37	Olliford G. Ludvigh.....	New York, N. Y.....	16 Exchange Place.
39	2	6 80	John S. Keegan.....	do.....	67 Wall Street.
40	7	6 180	W. R. Seigle.....	do.....	Madison Avenue and Forty-first Street.
41	10	6 400	Paul C. Richmond.....	do.....	250 Park Avenue.
42	5	6 50	Edward W. Brown.....	do.....	40 West Fortieth Street.
43	4	6 65	Joseph Pulitzer.....	Bar Harbor, Me.....	Care St. Louis Dispatch, St. Louis, Mo.
44	3	6 200	Lucien H. Tyng.....	New York, N. Y.....	50 Pine Street.
45	1	6 140	L. M. Keeler.....	Newport, R. I.....	Jamestown, R. I.
46	4	6 300	W. J. Hole.....	Los Angeles, Calif.....	Balboa, Calif.
47	7	1, 000	George T. Brokaw.....	New York, N. Y.....	522 Fifth Avenue.
48	4	6 60	Edward F. Kilbane.....	do.....	114 East Fifty-fourth Street.
49	1	6 37	Adolph M. Schramm.....	Philadelphia, Pa.....	Riverton, N. J.
50	5	100	William B. Leeds.....	New York, N. Y.....	45 Wall Street.
51	2	6 100	Leonard Outhwaite.....	do.....	450 East Fifty-second Street.
52	2	600	Clyde T. Bailey.....	Chicago, Ill.....	12 South Michigan Avenue.
53	1	6 600	R. C. Frankie.....	Seattle, Wash.....	715 West Prospect Street.
54	1	167	Phillip H. Sullivan.....	Boston, Mass.....	Braintree, Mass.
55	5	6 50	South Seas Research Co. (Ill.).....	Chicago, Ill.....	City Hall.
56	37	1, 800	Harrison Williams.....	New York, N. Y.....	60 Broadway.
57	3	6 50	Daniel W. Armstrong.....	do.....	16 East Ninety-sixth Street.
58	7	6 220	P. J. Morgan.....	Cleveland, Ohio.....	Care Morgan Litho Co.
59	2	6 50	Theodore W. Little.....	Boston, Mass.....	Cohasset, Mass.
60	8	6 90	Lloyd G. Thompson.....	New York, N. Y.....	Room 1107, 29 Broadway.
61	3	6 60	Allen L. Lindley.....	do.....	52 Broadway.
62	5	6 220	C. J. Root.....	Miami, Fla.....	Care First National Bank.
63	3	6 18	Richard K. LeBlond.....	Cincinnati, Ohio.....	C/o R. K. LeBlond Tool Co.
64	8	6 285	Richard K. LeBlond.....	Miami, Fla.....	Marion Building, Coral Gables, Fla.
66	3	6 16	Hoffman Nickerson.....	New York, N. Y.....	Monomoll, Oyster Bay, N. Y.
66	25	1, 000	Allison V. Armour.....	do.....	340 Park Avenue.

Line No.	Official No.	Signal letters	Rig	Name of yacht	Tonnage		Dimension in feet			When built	Where built
					Gross	Net	Length	Breadth	Depth		
1	224338	MFQT	Ga. s.	Ottelia.....ⓐ	172	142	96.7	20.3	10.5	1924	Miami, Fla.....
2	224365	MFQW	Ol. s.	NENEMOOSHA.....	232	125	114.7	22.2	10.7	1925	Newport News, Va.....
3	224380	MFRB	Ol. s.	PEGASUS.....	190	129	110.3	21.5	10.4	1924	Morris Heights, N. Y.....
4	220208	MFRG	Ga. s.	Mystic.....	41	28	77.2	13.0	6.0	1920	New York, N. Y.....
5	224385	MFRD	Ol. s.	RIFFLE.....ⓐ	284	144	123.5	23.0	12.5	1923	Kiel-Gaarden, Ger- many.....
6	224386	MFRG	Ol. s.	NIRVANA.....	236	193	111.6	22.3	7.4	1924	Neponset, Mass.....
7	224405	MFRK	Ga. s.	Aeolus.....	36	31	42.4	15.5	4.2	1925	South Jacksonville, Fla.....
8	-----	MFRL	Ga. s.	ANTINNA.....	33	13	62.1	13.5	6.3	1914	Dieppe, France.....
9	-----	MFRN	St. s.	SAYONARA.....	626	260	205.2	25.5	15.5	1908	Troon, Scotland.....
10	224641	MFRS	Ga. s.	Irwin.....	157	136	90.0	19.1	10.2	1925	Port Clinton, Ohio.....
11	224573	MFRV	Ga. s.	Vagabond.....	16	15	42.0	12.8	6.5	1915	Big Tancook Island, Nova Scotia.....
12	224582	MFRW	Ga. s.	Mahlo.....	18	12	48.5	10.5	5.2	1925	City Island, N. Y.....
13	224688	MFSO	Ga. s.	May.....	17	14	43.3	14.6	4.6	1908	Toms River, N. J.....
14	224699	MFSH	Ga. s.	Triad.....	135	121	87.4	19.0	6.4	1925	Camden, N. J.....
15	221251	MFSK	Ga. s.	Bowdoin.....	66	15	75.7	20.2	9.4	1921	East Boothbay, Me.....
16	224730	MFSL	Ga. s.	Romany II.....	84	67	93.7	16.2	7.5	1925	Boston, Mass.....
17	221622	MFSN	Ol. s.	Ouananiche.....ⓐ	98	66	77.7	22.2	9.7	1921	Milford, Del.....
18	224777	MFSQ	Ga. s.	Sea Dream.....	100	82	94.3	17.3	6.6	1925	Stamford, Conn.....
19	224787	MFSR	Ga. s.	China Girl.....	34	15	43.2	16.0	7.6	1925	Newcastle, Me.....
20	224812	MFST	Ga. s.	Phantom.....	43	29	68.0	12.5	6.5	1925	Neponset, Mass.....
21	224835	MFSV	Ga. s.	Inshowen.....	40	27	62.5	13.0	6.5	1925	Bremen, Germany.....
22	224857	MFSW	Ga. s.	Acadia.....	56	53	78.3	16.7	11.0	1925	Oslo, Germany.....
23	224874	MFTB	Ol. s.	Buccaneer.....	139	94	98.2	18.4	10.6	1925	Salisbury, Md.....
24	224865	MFTC	Ga. s.	Denyse.....	40	35	50.0	15.2	5.4	1925	Lynn, Mass.....
25	224933	MFTG	Ga. s.	Astrea.....	16	12	43.9	12.0	6.7	1925	Wiscasset, Me.....
26	224997	MFTJ	Ga. s.	Tropic.....	126	104	82.8	22.0	6.3	1925	Bayonne, N. J.....
27	225004	MFTP	Ol. s.	Shadow K.....ⓐ	311	211	150.0	24.3	11.0	1925	New York, N. Y.....
28	225101	MFTQ	Ga. s.	Sydney.....	163	146	94.2	20.0	6.4	1925	Camden, N. J.....
29	225112	MFTR	Ga. s.	Rosalie.....	35	29	47.4	14.8	6.1	1925	Keyport, N. J.....
30	-----	MFTV	Ga. s.	Dwyn Wen (composite).....	105	72	87.4	18.3	8.9	1925	Dartmouth, England.....
31	223923	MFVB	Ga. s.	Quits.....	26	17	52.3	14.0	7.8	1924	Salisbury, Md.....
32	225205	MFVG	Ga. s.	Marilyn.....	153	104	86.3	20.0	9.6	1925	Neponset, Mass.....
33	225226	MFVH	Ga. s.	Ilderim.....	119	109	84.8	18.0	6.2	1925	Camden, N. J.....
34	225227	MFVJ	Ga. s.	Yowana.....	119	109	84.8	18.0	6.2	1925	do.....
35	225230	MFVL	Ga. s.	HARDI BIAOU.....	455	159	148.6	26.6	13.9	1925	Newport News, Va.....
36	225276	MFVN	Ol. s.	SEABORN.....ⓐ	510	255	167.6	27.1	11.4	1925	Leith, Scotland.....
37	225242	MFVP	Ga. s.	Ambra VI.....	81	23	50.0	13.0	4.9	1919	New York, N. Y.....
38	225284	MFVT	Ga. s.	Adventure.....	58	50	62.0	16.9	9.2	1926	City Island, N. Y.....
39	225313	MFWO	Ga. s.	Ginger-Dot, jr.....△	39	27	57.7	14.0	6.1	1926	Bayonne, N. J.....
40	225349	MFWH	Ga. s.	VELETTE.....	458	178	147.4	26.1	14.6	1924	Copenhagen, Denmark.....
41	225355	MFWJ	Ga. s.	Dragoon.....	41	23	60.0	14.5	9.5	1925	Port Hawkesbury, Nova Scotia.....
42	225361	MFWK	Ol. s.	HUMAR.....ⓐ	533	234	182.0	33.0	15.1	1923	Copenhagen, Denmark.....
43	225363	MFWL	Ol. s.	Almejean.....	165	129	108.0	20.3	10.2	1925	Stamford, Conn.....
44	225365	MFWN	Ga. s.	Allon.....	73	58	78.3	14.5	6.5	1926	New York, N. Y.....
45	225400	MFWQ	Ga. s.	Doris.....	70	48	74.0	15.1	7.5	1926	do.....
46	225402	MFWR	Ga. s.	Peregrine II.....	109	74	79.8	17.0	9.4	1926	do.....
47	-----	MFWS	Ga. s.	Sea Pup.....	-----	12	29.0	16.0	6.0	1925	Sartrouville, France.....
48	-----	MFWT	Ga. s.	Jolly Roger.....	14	-----	35.8	9.8	1.0	1925	do.....
49	225406	MFWY	Ol. s.	ROSINCO II.....ⓐ	157	107	90.8	20.0	9.2	1926	Long Island City, N. Y.....
50	225443	MGBB	Ga. s.	Wayfarer.....	36	24	65.8	12.4	5.8	1926	Boston, Mass.....
51	225450	MGBJ	Ga. s.	Rima.....	41	27	65.8	12.4	5.8	1926	do.....
52	225458	MGBK	Ol. s.	CARITAS.....	395	138	144.3	25.5	12.3	1925	Kiel, Germany.....
53	225460	MGBL	Ga. s.	Tred Avon II.....	141	95	96.0	18.9	8.4	1926	Mariners Harbor, N. Y.....
54	225484	MGBQ	Ga. s.	Mary Rose.....	29	18	55.2	14.2	9.3	1926	Bristol, R. I.....
55	226155	MGBR	Ol. s.	Lismore.....	40	22	63.4	15.7	9.0	1920	Lenwerder, Germany.....
56	225498	MGBS	Ga. s.	Worthwyle.....	121	111	84.8	18.0	6.2	1926	Camden, N. J.....
57	225499	MGBT	Ol. s.	Sueja III.....	179	121	108.1	19.0	11.1	1926	Winslow, Wash.....
58	225520	MGBW	Ga. s.	Malvern.....ⓐ	112	75	95.2	19.0	8.5	1925	Orillia, Ontario.....
59	225552	MGBB	Ga. s.	Spindle.....	36	24	65.8	12.4	5.8	1926	Boston, Mass.....
60	225571	MGOE	Ga. s.	Volador.....ⓐ	114	51	97.0	23.4	11.5	1926	Los Angeles, Calif.....
61	225582	MGOH	Ga. s.	Dirigo II.....	36	24	65.8	12.4	5.8	1926	Boston, Mass.....
62	225427	MGOJ	Ga. s.	Ivaneo.....ⓐ	66	30	71.3	20.2	10.0	1925	Thomaston, Me.....
63	225600	MGON	Ga. s.	Chavalmar III.....	35	24	64.6	12.2	5.8	1926	Boston, Mass.....
64	225608	MGOP	Ga. s.	Eilda.....	52	36	77.7	14.1	6.0	1926	Stamford, Conn.....

Line No.	Crew	Horse-power	Name of owner	Home port	Address of owner
1	11	6 400	W. S. Penick	New Orleans, La.	Casal Bank Building
2	7	6 180	Alfred I. du Pont	Wilmington, Del.	Delaware Trust Building
3	12	6 400	Clifford Hemphill	New York, N. Y.	16 Broad Street
4	1	6 400	George H. Gibby	Boston, Mass.	East Boston, Mass.
5	21	500	E. E. Bishop	Tampa, Fla.	Box 124, Bradenton, Fla.
6	11	6 250	John Wanamaker, jr.	New York, N. Y.	Broadway and Ninth Street
7	2	6 75	Island Holding Co. (Fla.)	Miami, Fla.	First National Bank Building
8	0	-----	Chas. B. Brockway	Milwaukee, Wis.	2302 St. Paul Avenue
9	0	-----	Anthony J. Drexel	Philadelphia, Pa.	Drexel Building
10	8	6 160	Julius Heilner	New York, N. Y.	87 Fifth Avenue
11	1	40	W. A. Drisler	do.	7 Warwick Road, Braenville, N. Y.
12	2	180	George G. Milne	do.	53 Vanderbilt Avenue
13	2	6 80	A. L. Haskell	Perth Amboy, N. J.	Woodland Farm, Middletown, N. J.
14	0	6 300	John H. McCormick	Philadelphia, Pa.	1024 First Avenue, Williamsport, Pa.
15	16	45	MacMillan Arctic Association (Me.)	Boston, Mass.	78 Tremont Street
16	5	6 600	Louise Webber Jackson	Bar Harbor, Me.	Ford Building, Detroit, Mich.
17	3	140	P. K. Hudson	New York, N. Y.	20 Broad Street
18	6	6 600	Samuel M. Nicholson	Providence, R. I.	Care Nicholson File Co.
19	3	6 50	John C. Work	New York, N. Y.	Oyster Bay, N. Y.
20	3	700	F. T. Bedford	Bridgeport, Conn.	Greens Farms, Conn.
21	2	330	Harold Brooks	Boston, Mass.	18 Chickatabot Road, Quincy, Mass.
22	7	42	Edsel B. Ford	Bar Harbor, Me.	Grosse Pointe Shores, Mich.
23	9	360	Leon Mandel II	Chicago, Ill.	State and Madison Streets
24	2	62	Edgar W. Bright	Boston, Mass.	Marblehead, Mass.
25	1	18	W. Rodman Peabody	do.	70 State Street
26	5	230	Albert L. Pack	Chicago, Ill.	Southmoor Hotel, Eighty-seventh Street and Stony Island Avenue
27	8	1,000	Carl G. Fisher Co. (Fla.)	Miami, Fla.	Miami Beach, Fla.
28	10	500	Sydney E. Hutchinson	Philadelphia, Pa.	1718 Walnut Street
29	1	65	Daniel Noble	New York, N. Y.	4 Terrace Avenue, Jamaica, N. Y.
30	-----	-----	Herbert Watson Warden	Philadelphia, Pa.	Witherspoon Building
31	2	25	George Woodward, jr.	do.	Chestnut Hill
32	6	230	Frederick Pope	New York, N. Y.	60 Broadway
33	8	350	I. C. Elston, jr.	Chicago, Ill.	37 South La Salle Street
34	8	300	William F. Ladd	New York, N. Y.	65 East Fifty-ninth Street
35	22	900	Henry D. Lloyd	Boston, Mass.	479 Commonwealth Avenue
36	22	720	Richard F. Howe	New York, N. Y.	22 East Forty-seventh Street
37	2	40	Parker H. Kemble	Salem, Mass.	185 Washington Street, Marblehead, Mass.
38	3	80	Cornelius V. Whitney	New York, N. Y.	120 Broadway
39	5	188	Frank B. Stearns	do.	Hanna Building, Cleveland, Ohio
40	16	1,260	Frederick W. Vanderbilt	do.	Grand Central Terminal
41	2	25	Stanley H. Barrows	San Francisco, Calif.	111 Sutter Street
42	26	800	E. F. Hutton	New York, N. Y.	230 Park Avenue
43	12	350	Almelesh Corporation (N. Y.)	do.	120 Broadway
44	6	1,100	George A. Fuller	do.	350 Park Avenue
45	5	200	Frank A. McHugh	Wilmington, Del.	Du Pont Building, Tenth and Market Streets
46	4	200	Edward Albert Rockwell	New York, N. Y.	40 Deepden Road, Forest Hills, N. Y.
47	-----	-----	Julian M. Wright	-----	-----
48	-----	-----	do.	-----	-----
49	7	260	William R. Swisler	Chicago, Ill.	11 South La Salle Street
50	3	450	Frank B. McQuesten	Boston, Mass.	27 Kilby Street
51	3	450	G. B. Chipman	Washington, D. C.	1319 Nineteenth Street
52	11	600	J. Percy Bartram	New York, N. Y.	17 Battery Place
53	3	230	Grymes Engineering Co. (N. J.)	do.	1 Exchange Place, Jersey City, N. J.
54	3	60	Harold W. Brooks	do.	Southampton, N. Y.
55	5	80	William F. Ross	do.	Mamaroneck, N. Y.
56	7	300	Salome O. Newman	do.	50 Broadway
57	5	6 180	Winlaw Marine Railway & Shipbuilding Co. (Wash.)	Seattle, Wash.	502 Burke Building
58	9	300	O. P. Whitehead	New York, N. Y.	Atlanta, Ga.
59	4	450	Henry E. K. Ruppel	Salem, Mass.	86 Willow Street, Quincy, Mass.
60	0	120	W. L. Valentine	Los Angeles, Calif.	1421 North Wilson Avenue
61	2	300	A. B. Houghton	New Bedford, Mass.	South Dartmouth, Mass.
62	6	80	Leo A. Bourke	San Francisco, Calif.	Petaluma, Calif.
63	3	609	Charles V. Snedeker	New York, N. Y.	50 Broadway
64	5	600	William C. Langley	do.	115 Broadway

Line No.	Official No.	Signal letters	Rig	Name of yacht	Tonnage		Dimension in feet			When built	Where built
					Gross	Net	Length	Breadth	Depth		
1	226620	MGCQ	Ga. s.	Brandon	30	27	57.7	14.0	6.1	1926	Bayonne, N. J.
2	226623	MGCS	Ga. s.	LYNX	60	53	83.0	17.8	9.7	1926	Lussinpiccolo, Italy
3	226654	MGOT	Ga. s.	Babede	18	12	43.4	12.2	4.3	1926	Atlantic City, N. J.
4	226663	MGOV	Ga. s.	Mommie	48	39	70.7	14.6	5.5	1926	Stamford, Conn.
5	226688	MGOV	Yw.	Rugosa II	23	19	43.0	14.3	8.7	1926	Bristol, R. I.
6	226689	MGDB	Ol. s.	Black Eagle	70	46	78.8	20.6	10.0	1926	Essex, Mass.
7	226724	MGDO	Ga. s.	Primrose IV	17	11	44.4	13.2	7.3	1923	Friendship, Me.
8	226713	MGGF	Slp.	Marlee	23	19	43.0	14.3	8.7	1926	Bristol, R. I.
9	226718	MGDH	Ga. s.	Denali	51	35	78.1	14.6	5.4	1926	Stamford, Conn.
10	226738	MGDJ	Ol. s.	JOSEPHINE	337	176	129.2	24.1	11.0	1926	Newport News, Va.
11	226735	MGDK	Ol. s.	SIELE	153	124	113.4	20.6	9.6	1926	Wilmington, Del.
12	226755	MGDP	Ga. s.	Pilgrim II	118	107	84.8	18.0	6.2	1926	Camden, N. J.
13	226778	MGDQ	Ga. s.	Whippet	46	31	64.6	13.7	7.2	1926	Quincy, Mass.
14	226804	MGDR	Ga. s.	Curlew	27	23	57.1	14.7	8.7	1926	Wiscasset, Me.
15	226797	MGDS	Ga. s.	Freedom	156	136	93.9	19.0	9.2	1926	Camden, N. J.
16	226800	MGDT	Ga. s.	Monaloe IV	19	13	47.0	11.6	5.2	1926	Bayonne, N. J.
17	226434	MGDV	Ga. s.	Dreamer	34	21	53.1	12.8	5.8	1926	Vegesack, Germany
18	226819	MGDW	Ga. s.	Bo-Peep II	29	20	53.0	12.7	4.8	1926	Bay City, Mich.
19	226833	MGFB	Ga. s.	Junar	20	17	45.1	10.8	5.5	1926	Tacoma, Wash.
20	226868	MGFO	Ga. s.	Lone Eagle	104	71	96.8	16.0	7.6	1926	New York, N. Y.
21	226866	MGFD	Ga. s.	Spindrift	47	32	68.7	14.9	5.9	1926	Stamford, Conn.
22	226877	MGFH	Ol. y.	SEAFORTH	433	193	147.2	26.1	13.0	1926	Newport News, Va.
23	226885	MGFJ	Ga. s.	CAROLINE	582	396	159.9	27.5	16.5	1926	Boston, Mass.
24	226016	MGFK	Ol. s.	CHELSEA	274	80	127.0	23.1	11.3	1926	Troon, Scotland
25	226947	MGFQ	Ol. s.	ARCADIA	578	251	174.2	27.6	12.8	1926	Newport News, Va.
26	226948	MGFR	Ga. s.	Nina II	29	22	63.0	12.0	4.7	1926	Stamford, Conn.
27	226964	MGF5	Ga. s.	White Cloud	37	33	66.4	16.1	8.1	1926	Salisbury, Md.
28	226958	MGFV	Ol. s.	SUMAR	499	319	149.2	26.1	16.2	1926	Brooklyn, N. Y.
29	226884	MGFW	Ga. s.	K'Thanga	81	64	88.3	16.0	6.8	1926	San Francisco, Calif.
30	226966	MGHB	Ga. s.	Trail	127	110	85.0	18.0	8.9	1926	Camden, N. J.
31	226973	MGHO	Ga. s.	Silver Moon	45	30	68.2	14.4	5.5	1926	Salisbury, Md.
32	226989	MGHD	Ga. s.	Coronet III	102	84	82.0	18.1	9.5	1926	New York, N. Y.
33	226009	MGHJ	Ol. s.	Nevada	153	104	101.2	20.5	9.5	1926	do
34	226013	MGHK	Ol. s.	ALLEGRO	559	234	171.3	27.1	12.8	1926	Newport News, Va.
35	226020	MGHN	Ga. s.	Poseidon	31	28	54.6	15.0	8.9	1926	City Island, N. Y.
36	226026	MGHP	Ol. s.	Navigator	60	48	69.0	19.8	10.3	1926	Essex, Mass.
37	226030	MGHQ	Ga. s.	Nereid	40	27	57.4	14.0	5.1	1926	Stamford, Conn.
38	226044	MGHR	Ga. s.	Spindrift	73	58	78.3	14.5	6.5	1926	New York, N. Y.
39	226048	MGHS	Ga. s.	Manuring	103	81	86.3	15.6	7.1	1926	Orillia, Ontario, Canada
40	226059	MGHT	Ga. s.	Marcdee	117	79	80.5	18.1	9.5	1926	New York, N. Y.
41	226065	MGHV	Ol. s.	HILDA	570	358	159.9	27.5	16.5	1926	Brooklyn, N. Y.
42	226080	MGHW	Ol. s.	STARLING	158	121	111.1	26.0	12.5	1926	East Boothbay, Me.
43	226118	MGJO	Ga. s.	Ranora III	127	110	84.0	18.0	8.9	1926	Camden, N. J.
44	226130	MGJK	Ga. s.	Delfred	21	14	50.5	12.0	5.7	1926	Quincy, Mass.
45		MGJL	St. s.	EMCHANTRESS	350	187	103.3	23.9	12.5	1904	Greenock, Scotland
46	226170	MGJN	Ga. s.	Nancy IV	167	146	96.9	19.0	9.2	1926	Camden, N. J.
47	226186	MGJR	Ga. s.	Eala	127	110	85.0	18.0	8.9	1926	do
48	226191	MGJS	Ol. s.	Faith	147	93	86.8	26.1	11.4	1926	Essex, Mass.
49		MGJT	Soh.	France	74	54	71.0	21.6	6.8	1918	Papeete, Tahiti
50	226267	MGJW	Ga. s.	Dispatch	16	11	46.9	9.5	5.6	1927	Lynn, Mass.
51		MGKO	St. s.	CONQUEROR	853	392	212.0	30.5	18.9	1911	Gosport, England
52	226055	MKED	Ol. s.	Aurora	108	59	63.7	21.1	11.9	1924	Sausalito, Calif.
53	226316	MKEH	Ol. s.	HELENE	104	79	96.9	16.8	7.8	1927	Bay City, Mich.
54		MKEJ	Ol. s.	CRUSADEE	502	230	164.3	27.5	12.7	1927	Southampton, England
55	226290	MKEN	Ol. s.	Florida	33	29	47.2	14.3	3.8	1927	Jacksonville, Fla.
56	226375	MKEP	Ol. s.	Northern Light	247	168	120.5	20.8	12.9	1927	Oakland, Calif.
57	226383	MKKO	Ga. s.	Alraja	85	68	77.5	15.0	7.2	1927	New York, N. Y.
58	226385	MKKR	Ga. s.	Onwego	85	68	77.5	15.0	7.2	1927	do
59	226387	MKKS	Ga. s.	Joan III	85	68	77.5	15.0	7.2	1927	do
60	226398	MKKT	Ol. s.	CARONIA	317	215	131.2	23.8	12.2	1927	Bay City, Mich.
61		MKKV	Ol. s.	Dawn Star	49	43	71.4	18.7	12.3	1924	Kiel, Germany
62	226425	MKLB	Ga. s.	Sunny Boy	52	40	65.6	14.0	6.0	1927	Quincy, Mass.
63	226460	MGLH	Ga. s.	Wilma	102	69	90.6	16.0	8.9	1927	New York, N. Y.
64	226510	MGLJ	Ga. s.	Barbette	21	17	44.0	14.8	6.2	1927	Boston, Mass.
65	223149	MGLK	Ga. s.	Fourwinds	19	16	45.5	14.1	5.8	1923	Stockton, Calif.
66	226527	MGLN	Ga. s.	Impulse II	61	41	75.3	14.0	6.4	1927	Camden, N. J.
67	226544	MGLP	Ol. s.	Ripple	77	52	76.7	20.2	10.3	1927	Boston, Mass.
68	226566	MGLQ	Ol. s.	SEA KING	360	245	137.8	23.6	9.2	1921	Trenton, Nova Scotia
69	226599	MGLR	Ga. s.	Mibar	45	30	59.6	14.2	6.6	1927	Boston, Mass.
70	226573	MGLS	Ga. s.	Dixie Belle	128	110	86.0	18.0	8.9	1927	Camden, N. J.
71	226608	MGLV	Ga. s.	Freelife	36	25	65.6	12.4	6.1	1926	Boston, Mass.
72		MGLW	St. s.	KARIFA	730	330	178.2	31.1	16.9	1927	East Cowes, England

Line No.	Crew	Horse-power	Name of owner	Home port	Address of owner
1	4	198	Robert W. Daniel	Norfolk, Va.	Deal, Va.
2	8	150	Bradford Ellsworth	New York, N. Y.	812 Park Avenue.
3	1	300	M. F. Fenton	Philadelphia, Pa.	1842 Germantown Road.
4	4	400	Herbert J. Adair	Washington, D. C.	2990 Woodland Drive.
5	2	-----	Russell Grinnell	Providence, R. I.	Exeter, R. I.
6	6	67	Robert C. Rathbone	New York, N. Y.	80 Maiden Lane.
7	1	12	Frederick L. Ames	Boston, Mass.	Easton, Mass.
8	3	-----	Nora B. Cudahy	New Bedford, Mass.	Marion, Mass.
9	4	400	W. N. Beach	New York, N. Y.	551 Fifth Avenue.
10	13	b 550	Usal H. McCarterdo.....	755 Broad Street, Newark, N. J.
11	12	600	J. H. French	Detroit, Mich.	5 West Larned Street.
12	8	300	William M. Elkins	Philadelphia, Pa.	Land Title Building.
13	4	300	Oliver G. Jennings	Bridgeport, Conn.	Fairfield, Conn.
14	3	40	Charles Lee Andrews	New York, N. Y.	42 Broadway.
15	9	350	A. J. Fay	Boston, Mass.	Lowell, Mass.
16	1	94	Chauncey B. Borland	Chicago, Ill.	Borland Building.
17	1	130	David B. Roberts	Hartford, Conn.	East Hartford, Conn.
18	1	200	I. M. Kirlin	Detroit, Mich.	2631 Riverside Drive, Tranton, Mich.
19	2	100	Galen A. Truesdell	Seattle, Wash.	Stimson Building.
20	7	600	Alexander D. Thayer	New York, N. Y.	Care Anson Ward, 49 Wall Street.
21	4	400	Carl K. Bacon	Boston, Mass.	245 Summer Street.
22	18	900	William J. Matheson	Miami, Fla.	Coconut Grove, Fla.
23	25	1,600	Eldridge R. Johnson	Philadelphia, Pa.	255 East Main Street, Moorestown, N. J.
24	14	440	John F. Harris	Miami, Fla.	Palm Beach, Fla.
25	23	1,600	Margaret S. Hardwick	Boston, Mass.	Brookline, Mass.
26	2	b 600	J. Hall Taylor	Chicago, Ill.	405 North Euclid Avenue, Oak Park, Ill.
27	4	100	Charles D. Folsom	New York, N. Y.	512 Fifth Avenue.
28	26	b 840	David C. Whitney	Detroit, Mich.	1835 David Whitney Building.
29	2	b 600	Anita K. May	Los Angeles, Calif.	712 Canon Drive, Beverly Hills, Calif.
30	6	300	DeVer H. Warner	Bridgeport, Conn.	Old Post Road, Fairfield, Conn.
31	3	360	Caleb F. Fox, jr.	Philadelphia, Pa.	Commercial Trust Building.
32	3	160	Charles V. Bossert	New York, N. Y.	1335 Grand Street (B.).
33	9	300	R. P. Stevensdo.....	120 Broadway.
34	26	1,000	Eugene F. McDonald	Philadelphia, Pa.	Bellevue Hotel.
35	2	65	Edward P. Bullard	Bridgeport, Conn.	Fairfield, Conn.
36	6	50	L. A. Norris	San Francisco, Calif.	136 Townsend Street.
37	2	200	Thomas B. Taylor	New York, N. Y.	342 Madison Avenue.
38	2	1,100	W. A. Harrimando.....	26 Broadway.
39	4	700	Raymond T. Bakerdo.....	Reno, Nev.
40	3	200	J. Hudson Deen	Miami, Fla.	Box 441, Miami Beach, Fla.
41	23	b 1,600	Caddo Co. (La.)	New York, N. Y.	1540 Broadway.
42	13	100	George F. Tyler	Philadelphia, Pa.	Elkins Park.
43	7	300	Frank C. Munson	New York, N. Y.	67 Wall Street.
44	2	580	Frederick T. Fisherdo.....	17 Battery Place.
45	-----	-----	Aymar Johnsondo.....	111 Broadway.
46	8	350	P. D. Saylordo.....	123 East Forty-second Street.
47	7	300	R. W. Bingham	Louisville, Ky.	Louisville Times Building.
48	7	100	Courtland S. Brown	Los Angeles, Calif.	434 South Rosemore Avenue.
49	-----	-----	American Museum of Natural History (N. Y.)	New York, N. Y.do.....
50	3	440	Frank O. Paine	Boston, Mass.	11 Beacon Street.
51	-----	-----	Harry A. Gorden Selfridge	Chicago, Ill.	1549 Railway Exchange Building.
52	7	175	William Thaw	New York, N. Y.	1030 Fifth Avenue.
53	6	200	C. O. Miniger	Toledo, Ohio	Care Electric Auto Lite Co.
54	-----	-----	Abram Kingsley Macomber	New London, Conn.do.....
55	1	40	Robt. P. Nelms	Jacksonville, Fla.	Box 340.
56	16	250	John Borden	San Francisco, Calif.	Care Stone's Shipyard, Oakland, Calif.
57	4	200	Ralph K. Rex	Cleveland, Ohio	2224 Overlook Road.
58	4	200	New York Yacht, Launch & Engine Co. (N. Y.)	New York, N. Y.	Morris Heights, N. Y.
59	4	200	Metal Hose & Tubing Co. (N. Y.)do.....	Raymond & Tillary Streets (B).
60	10	700	James Whitin	Boston, Mass.	North Uxbridge, Mass.
61	1	-----	John Junius Morgan	New York, N. Y.	15 William Street.
62	3	330	Luce O. Spauldingdo.....	32 Washington Square.
63	1	600	F. W. Trabolddo.....	110 Broadway.
64	1	65	Thomas P. Archer	Detroit, Mich.	461 Burns Avenue.
65	1	b 22	Stanley G. Harris	San Francisco, Calif.	230 Montgomery Street.
66	3	500	Lyman Irish	New York, N. Y.	285 Madison Avenue.
67	7	125	Clifford M. Leonarddo.....	420 Lexington Avenue.
68	7	440	Wilbert Melville	Los Angeles, Calif.	932 South Oxford Avenue.
69	1	280	Walter S. Hammons	Portland, Me.	120 Exchange Street.
70	7	300	Jacob Aron	New York, N. Y.	95 Wall Street.
71	5	450	George Jackson Hill	Boston, Mass.	19 Commonwealth Avenue.
72	1	-----	Franklin M. Singer	New York, N. Y.	Yonkers, N. Y.

Line No.	Official No.	Signal letters	Rig	Name of yacht	Tonnage		Dimension in feet			When built	Where built
					Gross	Net	Length	Breadth	Depth		
1	226618	MGNB	Ga. s.	Toorac.....	51	35	62.3	14.2	6.8	1927	Onset, Mass.....
2	226633	MGNO	Ol. s.	Virginia.....	68	46	75.0	19.4	10.1	1927	Essex, Mass.....
3	226641	MGNF	Ga. s.	Galatea.....	14	12	40.1	13.2	5.3	1927	Essex, Conn.....
4	226659	MGNH	Ga. s.	Zapala.....	159	138	111.2	19.8	8.2	1927	Stamford, Conn.....
5	226665	MGNJ	Ga. s.	Comfort.....	36	33	54.2	12.8	5.2	1917	Quincy, Mass.....
6	226666	MGNK	Ga. s.	Pomander III.....	75	51	61.7	16.1	7.0	1927	Boston, Mass.....
7	226657	MGNS	Slp.	ARTEMIS.....	112	77	96.0	20.0	15.0	1927	Bristol, R. I.....
8	MGNT	Lar.	Titania.....	66	33	82.8	20.4	8.8	1910	Curzola, Yugoslavia.....
9	226719	MGNW	Ga. s.	Aloma.....	24	16	47.7	12.0	5.6	1927	Quincy, Mass.....
10	226501	MGPF	Ol. s.	Romany.....	46	44	63.0	18.7	7.1	1927	Dorchester, N. J.....
11	226743	MGPO	Ga. s.	Anna Marie II.....	22	18	49.9	12.5	5.7	1916	Bristol, R. I.....
12	226761	MGPP	Ga. s.	Bilma IV.....	21	18	43.6	11.5	4.9	1927	Camden, N. J.....
13	226763	MGPH	Slp.	Prestige (composite).....	33	24	67.5	13.5	9.3	1927	Bristol, R. I.....
14	226773	MGPJ	Ga. s.	Osprey III.....	80	72	76.0	22.0	7.7	1927	Bay Head, N. J.....
15	226778	MGPK	Ga. s.	Salee.....	38	35	60.0	14.7	9.1	1927	Boston, Mass.....
16	MGPN	St. s.	LOTANIA.....	1,647	723	279.2	37.6	23.4	1908	Leith, Scotland.....
17	226843	MGPQ	Ol. s.	Rhea III.....	128	81	97.0	18.5	9.8	1927	Chicago, Ill.....
18	226907	MGPV	Ga. s.	Maridome.....	32	27	46.0	15.4	3.3	1927	Fort Pierce, Fla.....
19	226922	MGQC	Ol. s.	Shhinx.....	56	48	71.0	19.1	10.8	1927	Salisbury, Md.....
20	226951	MGQF	Ga. s.	Mohawk.....	28	22	46.4	12.5	6.2	1927	Milford, Del.....
21	226955	MGQJ	Ga. s.	Cynthia.....	16	14	44.3	12.2	6.8	1927	Nantucket, Mass.....
22	226967	MGQK	Ga. s.	Maripete.....	29	20	62.1	13.6	6.3	1927	Stamford, Conn.....
23	226991	MGQL	Ga. s.	Helgh-Ho.....	128	110	86.0	18.0	8.9	1927	Camden, N. J.....
24	MGQN	Ga. s.	Alisteros.....	37	19	55.0	12.7	11.1	1898	Glasgow, Scotland.....
25	227005	MGQR	Ol. s.	WAWALOAM.....	336	271	134.8	25.4	11.8	1918	Waterhuizen, Holland.....
26	22855	MGQT	Ga. s.	Liberty.....	23	21	49.6	14.8	6.0	1908	Marblehead, Mass.....
27	227059	MGQV	Ga. s.	Charlotta II.....	22	17	43.8	11.7	4.8	1927	Greenwich, Conn.....
28	227095	MGRC	Ga. s.	Yakda.....	20	14	59.4	10.8	5.4	1920	East Boothbay, Me.....
29	227127	MGRJ	Ol. s.	OCEANIA.....	375	129	146.2	24.6	13.2	1923	Kiel, Germany.....
30	227135	MGRK	Ol. s.	Nicoya.....	140	120	86.2	19.0	9.0	1927	Camden, N. J.....
31	227158	MGRL	Ol. s.	ALDER.....	2,076	1,140	274.3	28.2	22.0	1928	Wilmington, Del.....
32	227257	MGRW	Ol. s.	VALOR.....	146	119	98.1	24.4	13.8	1928	Boston, Mass.....
33	227281	MGSB	Ga. s.	Paladin.....	75	51	75.9	16.1	8.0	1928	do.....
34	226356	MGSD	Ga. s.	Yalacha.....	38	31	59.3	16.7	8.4	1927	East Boothbay, Me.....
35	227319	MGSF	Ol. s.	JAMAROY.....	108	78	96.9	16.8	7.8	1928	Bay City, Mich.....
36	227335	MGSL	Ol. s.	Carma.....	149	118	104.9	25.5	10.6	1913	Mahons Bay, Nova Scotia.....
37	227338	MGSN	Ga. s.	Tonkawe II.....	68	41	67.2	17.0	7.3	1928	Patchogue, N. Y.....
38	227340	MGSQ	Ol. s.	Ranclpe.....	70	47	81.6	15.9	6.8	1928	Stamford, Conn.....
39	224817	MGSR	Ga. s.	Colene.....	28	18	47.0	15.2	5.5	1925	Patchogue, N. Y.....
40	227359	MGST	Ga. s.	Mabe III.....	18	12	47.6	11.0	5.1	1928	Stamford, Conn.....
41	227389	MGSV	Ga. s.	Agnes.....	13	11	44.0	9.5	4.5	Unk.	Salisbury, Md.....
42	227390	MGSW	Ga. s.	Fox.....	92	66	86.5	17.5	7.1	1928	Boston, Mass.....
43	227397	MGTB	Ol. s.	CRESSIDA.....	327	222	145.1	28.1	16.7	1927	Kiel, Germany.....
44	226455	MGTF	Ga. s.	Maskee.....	19	15	40.4	11.3	5.5	1915	Erie, Pa.....
45	227335	MGTK	Ga. s.	THIETZ.....	192	66	88.0	21.5	13.7	1928	Bristol, R. I.....
46	227544	MGTL	Ga. s.	Susannah.....	55	38	72.6	14.7	6.6	1928	Quincy, Mass.....
47	227546	MGTN	Ga. s.	Nereus II.....	58	38	72.6	14.7	6.6	1928	do.....
48	229009	MGTP	Ol. s.	CORONET.....	495	337	185.5	27.0	15.5	1928	Kiel, Germany.....
49	227581	MGTQ	Ol. s.	Waleda II.....	140	101	113.0	19.0	8.9	1928	Camden, N. J.....
50	227582	MGTR	Ga. s.	Frolic III.....	48	33	71.1	12.9	6.1	1928	do.....
51	227583	MGTS	Ga. s.	Gypsy.....	108	73	97.3	18.0	7.6	1928	Boston, Mass.....
52	227604	MGVB	Ga. s.	Sachem.....	56	38	70.0	14.0	7.0	1928	Quincy, Mass.....
53	227611	MGVC	Ol. s.	Ramah.....	73	62	84.6	21.1	10.0	1928	Shelburne, Nova Scotia.....
54	227626	MGVD	Ga. s.	Skunk.....	17	11	53.1	11.2	4.1	1928	Stamford, Conn.....
55	227637	MGVF	Ol. s.	COLLEEN.....	248	157	136.7	22.4	10.2	1928	Wilmington, Del.....
56	227903	MGVH	Ol. s.	Nourmahal.....	1,969	1,339	251.6	41.6	22.0	1928	Kiel, Germany.....
57	227042	MGVJ	Ol. s.	Day Dream.....	323	262	113.4	22.0	7.2	1928	Camden, N. J.....
58	227067	MGVK	Ga. s.	Bluejacket.....	18	14	43.7	13.0	6.6	1928	Fairhaven, Mass.....
59	227670	MGVL	Ol. s.	MEMORY III.....	306	208	128.5	23.2	12.8	1928	Bay City, Mich.....
60	227674	MGVN	Ga. s.	Mesoma.....	17	15	43.7	13.0	6.6	1928	Fairhaven, Mass.....
61	228124	MGVP	Ol. s.	VAGABONDIA.....	854	324	201.6	34.1	16.0	1928	Kiel, Germany.....
62	227706	MGVR	Ga. s.	Siva.....	71	48	55.0	15.5	7.9	1928	Lynn, Mass.....
63	MGVS	St. s.	Ebor.....	12	12	30.3	11.1	8.0	1898	Falmouth, England.....
64	227646	MGVT	Ga. s.	Blue Peter.....	118	99	85.9	18.3	10.0	1928	Seattle, Wash.....
65	227780	MGVW	Sch.	Onawa (composite).....	25	25	59.5	12.3	8.6	1928	Vegeack, Germany.....
66	227797	MGWO	Ga. s.	Gem.....	98	66	99.9	17.2	7.0	1928	do.....
67	227819	MGWJ	Ga. s.	Aphrodite.....	47	19	67.6	13.3	7.8	1928	Watervliet, N. Y.....
68	MGWL	St. s.	Queen of Scots.....	605	291	175.7	28.4	13.3	1904	Govan, Glasgow, Scotland.....
69	228072	MGWP	Ol. s.	QUEEN ANNE.....	476	179	168.0	27.0	14.0	1928	Kiel, Germany.....

Line No.	Crew	Horse-power	Name of owner	Home port	Address of owner
1	2	450	C. A. Roote.....	Providence, R. I.....	Uxbridge, Mass.
2	4	60	Marie Sinclair.....	New York, N. Y.....	West Central Park.
3	1	25	Elton S. Wayland.....	New Haven, Conn.....	168 Woodlawn Terrace, Waterbury, Conn.
4	8	700	Howard E. Coffin.....	Brunswick, Ga.....	Sapelo, Ga.
5	4	48	Charles E. Rowe.....	Boston, Mass.....	110 Loring Road, Winthrop, Mass.
6	5	350	Bertram B. Conrad.....	New Bedford, Mass.....	473 Chestnut Hill, Boston, Mass.
7	14		W. F. Ingold.....	New York, N. Y.....	111 Broadway.
8			Henry W. Greenough.....	Alexandria, Va.....	Prompt, Va.
9	4	330	Joseph E. Doherty.....	Boston, Mass.....	607 Atlantic Avenue.
10	3	30	Arthur A. Morse.....	Baltimore, Md.....	10 Hillside Road, Roland Park.
11	1	75	John W. Biggs.....	Boston, Mass.....	Dorchester, Mass.
12	2	100	W. J. Salby.....	Tampa, Fla.....	Sarasota, Fla.
13	3		Harold S. Vanderbilt.....	New York, N. Y.....	466 Lexington Avenue.
14	4	100	Carmen R. Runyon.....	Philadelphia, Pa.....	Mantoloking, N. J.
15	4	40	E. Allan Wood.....	New York, N. Y.....	Greenwich, Conn.
16			Edith Bishop Taylor.....	do.....	2 Rector Street.
17	8	300	Charles A. Munroe.....	do.....	Greenwich, Conn.
18	3	80	Irma Reggio Brown.....	do.....	467 Franklin Avenue, Mineola, N. Y.
19	5	40	Alexander Sellers.....	Philadelphia, Pa.....	1600 Hamilton Street.
20	1	125	Henry G. Fownes.....	Pittsburgh, Pa.....	5923 Howe Street.
21	1	30	James L. Myers.....	Cleveland, Ohio.....	2841 Weybridge Road.
22	4	360	D. J. Donovan.....	Detroit, Mich.....	2457 Woodward Avenue.
23	9	300	A. E. Walbridge.....	New York, N. Y.....	14 Wall Street.
24			Stephen B. Robinson.....		Marseille, France.
25	11	140	Walden W. Shaw.....	Chicago, Ill.....	8 South Michigan Avenue.
26	3	24	Charles F. Crane.....	Baltimore, Md.....	Lexington Building.
27	2	130	Frederic E. Kip.....	New York, N. Y.....	53 Potter Place, Montclair, N. J.
28	2	450	W. G. McCullough.....	Boston, Mass.....	Stamford, Conn.
29	13	600	Donaldson Brown.....	New York, N. Y.....	1775 Broadway.
30	7	350	H. Rodney Sharp.....	Wilmington, Del.....	Sixteenth and Brinckle Avenue.
31	46	3,000	Gertrude H. Thompson.....	New York, N. Y.....	1061 North Broadway, Yonkers, N. Y.
32	9	100	Marion Eppley.....	Newport, R. I.....	Beacon Rock.
33	5	200	Henry A. Moss.....	Boston, Mass.....	201 Devonshire Street.
34	2	40	Francis L. Higginson.....	do.....	358 Beacon Street.
35	7	180	Roy W. Howard.....	New York, N. Y.....	Pelham, N. Y.
36	8	120	H. R. Cowan.....	Los Angeles, Calif.....	Yorba Linda, Calif.
37	2	160	A. R. Southworth.....	New York, N. Y.....	94 Booth Avenue, Englewood, N. J.
38	4	400	Austin H. Perry.....	do.....	66 Milton Road, Rye, N. Y.
39	1	90	C. V. Searing.....	do.....	Patchogue, N. Y.
40	2	300	Norman Philip Gels.....	Bridgeport, Conn.....	Indian Head Road, Riverside, Conn.
41	1	36	John G. Groome, jr.....	Philadelphia, Pa.....	316 Harrison Building.
42	6	700	Gordon Dexter.....	Salem, Mass.....	Beverly, Mass.
43	25	250	Albert E. Peiros.....	New York, N. Y.....	224 South Michigan Avenue, Chicago, Ill.
44	1	100	Henry B. Vincent.....	Erie, Pa.....	Community Playhouse.
45	11	100	Seth M. Milliken.....	New York, N. Y.....	951 Madison Avenue.
46	4	700	Harry B. Leyman.....	do.....	37 West Forty-fourth Street.
47	3	700	Irvin F. Marshall.....	Boston, Mass.....	24 Federal Street.
48	22	900	Irving T. Bush.....	New York, N. Y.....	100 Broad Street.
49	8	600	Walter H. Lippincott.....	Philadelphia, Pa.....	1506 Walnut Street.
50	4	1,000	Walter P. Chrysler.....	New York, N. Y.....	347 Madison Avenue.
51	5	140	Robert F. Herrick.....	Boston, Mass.....	1 Federal Street.
52	4	450	Clarence R. Hooker.....	New Haven, Conn.....	251 Church Street.
53	8	120	Alexander Forbes.....	Boston, Mass.....	Harland Street, Milton, Mass.
54	2	400	Philip L. Smith.....	Rockland, Me.....	Tenants Harbor, Me.
55	14	1,200	Karl Wiktor Erikson.....	New York, N. Y.....	O/o Samuel A. Salvage, 171 Madison Avenue.
56	23	3,200	Vincent Astor.....	do.....	23 West Twenty-sixth Street.
57	8	400	Sandringham by the Sea (N. Y.).....	do.....	253 West Thirty-fourth Street.
58	1	20	Tilghman H. Moyer.....	Baltimore, Md.....	Allentown, Pa.
59	10	900	Sherburn M. Becker.....	New York, N. Y.....	43 Broad Street.
60	4	20	Merrill Hunt.....	Boston, Mass.....	20 East Street.
61	32	1,600	W. L. Mellon.....	Pittsburgh, Pa.....	1859 Frick Building Annex.
62	4	400	Donald F. Tripp.....	New York, N. Y.....	60 Broadway.
63			Richard J. Reynolds.....	Wilmington, N. C.....	Winston-Salem, N. C.
64	3	350	John Graham.....	Seattle, Wash.....	Dexter Horton Building.
65	2		W. F. Forbes.....	Boston, Mass.....	614 Sears Building.
66	8	1,500	Wm. Zeigler, jr.....	New York, N. Y.....	512 Fifth Avenue.
67	3	1,100	John H. Whitney.....	do.....	14 Wall Street.
68			Anthony J. Drexel, jr.....	Philadelphia, Pa.....	112 Drexel Building.
69	24	780	Alexander D. Thayer.....	New York, N. Y.....	64 Wall Street.

Line No.	Official No.	Signal letters	Rig	Name of yacht	Tonnage		Dimension in feet			When built	Where built
					Gross	Net	Length	Breadth	Depth		
1	237836	MQWQ	Slp.	Anitra.....	24	24	58.7	12.3	8.5	1928	Vege sack, Germany...
2	237843	MGWS	Ga. s.	Niliraga.....	13	12	37.1	12.7	5.2	1928	East Boothbay, Me...
3	237872	MGWT	Slp.	Olytie (composite).....	26	20	55.4	11.6	7.6	1928	Bremen, Germany...
4	237897	MGWV	Ol. s.	CAMAROO.....	968	658	199.0	32.3	21.3	1928	Boston, Mass...
5	237907	MHBO	Ol. s.	Elise Fenimore.....	63	43	78.2	14.1	6.8	1928	Camden, N. J.....
6	226026	MHBG	Ol. s.	ILYRIA.....	357	243	133.2	30.0	14.0	1928	Lussinpiccolo, Italy...
7	228724	MHBJ	Ga. s.	Blue Goose.....	30	15	58.3	16.0	7.6	1924	East Boothbay, Me...
8	226024	MHBW	Ga. s.	Lanal.....	107	96	90.1	13.0	6.0	1928	Camden, N. J.....
9	226025	MHOB	Ol. s.	VANDA.....	1,279	690	215.0	35.0	20.1	1928	Bath, Me...
10	226033	MHOL	Ol. s.	Mariposa.....	134	111	90.2	20.0	6.4	1928	Camden, N. J.....
11		MHOR	Ol. s.	CARISIMA.....			184.6	28.0	15.6	1928	Kiel, Germany...
12	226750	MHCB	Ol. s.	CYPRUS.....	1,013	425	227.0	34.1	17.0	1928	do.....
13	226794	MHOT	Ol. s.	Haida.....	704	298	198.2	30.0	15.8	1929	do.....
14	226947	MHOV	Ol. s.	LONE STAR.....	469	214	155.9	26.7	12.6	1929	do.....
15	228120	MHDB	Ol. s.	Saunterer.....	149	118	90.5	20.0	8.7	1928	Camden, N. J.....
16	226118	MHDC	Ga. s.	Old River.....	290	286	124.5	25.0	6.4	1928	Miami, Fla.....
17	227213	MHDF	Ga. s.	Nayada.....	75	61	67.4	17.0	7.0	1928	New York, N. Y.....
18	226175	MHDJ	Ga. s.	Dawn II.....	27	18	46.0	12.9	5.7	1928	Bayonne, N. J.....
19	226431	MHDP	Ol. s.	SEVEN SEAS.....	325	148	143.1	27.5	13.2	1912	Stockholm, Sweden...
20	226205	MHDQ	Ga. s.	Blue Lagoon.....	34	30	45.8	15.6	4.5	1929	Holly Hill, Fla...
21	226491	MHDR	Ol. s.	AMIDA.....	590	187	177.8	27.0	13.7	1928	Kiel, Germany...
22	226257	MHDE	Ol. s.	YORIDA.....	116	79	97.2	17.3	8.0	1929	Bay City, Mich...
23	226295	MHDT	Ga. s.	Eepee.....	49	33	69.2	13.5	5.8	1929	Stamford, Conn...
24	226267	MHDV	Ga. s.	You'll Do II.....	49	33	69.2	13.5	5.8	1929	do.....
25	226274	MHDW	Ga. s.	Peacock III.....	49	33	69.2	13.5	5.8	1929	do.....
26	226294	MHFO	Ol. s.	Luneta.....	148	116	90.5	20.0	8.7	1929	Camden, N. J.....
27	226292	MHFD	Ol. s.	Viator.....	104	130	98.0	20.0	8.8	1929	do.....
28	226327	MHFG	El. s.	VIKING.....	1,300	408	223.8	36.7	15.9	1929	Newport News, Va...
29	226328	MHFI	Ol. s.	WANDERER.....	224	152	107.4	21.0	11.5	1929	Boston, Mass...
30	226329	MHFK	Ol. s.	Perclanna II.....	180	122	107.5	20.3	10.7	1929	Quincy, Mass...
31	226331	MHFL	Ga. s.	MORNING STAR.....	63	57	81.2	17.8	9.8	1927	Lussinpiccolo, Italy...
32	226354	MHFP	Ga. s.	Judy II.....	20	13	40.2	11.5	5.7	1929	Bayonne, N. J.....
33	226357	MHFP	Ga. s.	Mary E. II.....	29	19	48.5	12.6	6.1	1929	do.....
34	226364	MHFS	Ga. s.	Efseebee.....	20	13	40.2	11.5	5.7	1929	do.....
35	226365	MHFT	Ga. s.	Rainier.....	20	13	40.2	11.5	5.7	1929	do.....
36	226396	MHJV	Ga. s.	Robador.....	138	110	103.2	18.8	8.4	1929	Stamford, Conn...
37	226367	MHFW	Ga. s.	Robesan III.....	20	13	40.2	11.5	5.7	1929	Bayonne, N. J.....
38	226399	MHGO	Ga. s.	Encore.....	20	13	40.2	11.5	5.7	1929	do.....
39	226402	MHGD	Ga. s.	Wildel.....	89	70	85.5	15.5	7.1	1929	Stamford, Conn...
40	226424	MHGI	Ol. s.	VARA.....	356	207	150.0	24.0	13.2	1929	Bristol, N. J.....
41	226430	MHGK	Ga. s.	Cstaga.....	29	19	48.5	12.6	6.1	1929	Bayonne, N. J.....
42	226447	MHGL	Ga. s.	Ballyhoo.....	20	13	40.2	11.5	5.7	1929	do.....
43	226451	MHGN	Ga. s.	Katherine II.....	20	13	40.2	11.5	5.7	1929	do.....
44	226452	MHGP	Ga. s.	Albacore.....	20	13	40.2	11.5	5.7	1929	do.....
45	226454	MHQQ	Ga. s.	Lucetta.....	20	13	40.2	11.5	5.7	1929	do.....
46	226455	MHQR	Ga. s.	Wingwood.....	29	19	48.5	12.6	6.1	1929	do.....
47	226495	MHQT	Ga. s.	June.....	29	19	48.5	12.6	6.1	1929	do.....
48	226471	MHGV	Ga. s.	Margelou.....	47	32	65.7	13.8	5.8	1929	Boston, Mass...
49	226506	MHWV	Ol. s.	NELLWOOD.....	244	165	115.8	21.8	11.0	1929	Wilmington, Del...
50	226518	MHJB	Ol. s.	Arado.....	20	13	40.2	11.5	5.7	1929	Bayonne, N. J.....
51	226519	MHJC	Ol. s.	Capella.....	38	25	54.9	13.7	6.9	1929	Bay Head, N. J.....
52	226520	MHJD	Ol. s.	Caprice.....	39	27	57.7	14.0	6.1	1929	Bayonne, N. J.....
53	226521	MHJF	Ga. s.	Shadow.....	29	19	48.5	12.6	6.1	1929	do.....
54	226529	MHJG	Ol. s.	Sobre Los Olas.....	127	86	83.0	21.4	9.2	1929	Los Angeles, Calif...
55	226552	MHJK	Ga. s.	Wayfarer.....	127	87	100.0	17.0	7.8	1929	Neponset, Mass...
56	226575	MHJL	Slp.	Istalena.....	39	24	72.0	14.5	11.0	1929	Bristol, R. I.....
57	226590	MHJP	Ga. s.	Avian.....	20	13	40.2	11.5	5.7	1929	Bayonne, N. J.....
58	226602	MHJQ	Ga. s.	Alsonel V.....	38	26	53.2	14.2	6.1	1929	do.....
59	226603	MHJR	Ga. s.	Annette.....	20	13	40.2	11.5	5.7	1929	do.....
60	226604	MHJS	Ga. s.	Lure IV.....	38	26	53.2	14.2	6.1	1929	do.....
61	226621	MHJV	Ga. s.	Pelican.....	38	26	53.2	14.2	6.1	1929	do.....
62	226623	MHJW	Ga. s.	Teragram.....	22	19	49.6	14.2	6.6	1929	Essex, Mass...
63	226629	MHKB	Ga. s.	Glencairn II.....	21	14	46.0	11.2	5.1	1929	Clason Point, N. Y...
64	226639	MHKO	Ga. s.	Earlie II.....	20	18	44.0	10.7	5.5	1929	Annapolis, Md...
65	226665	MHKD	Ol. s.	PARAGON.....	176	76	128.4	19.2	11.6	1929	Bath, Me...
66	226652	MHKF	Ga. s.	Windigo II.....	29	19	48.5	12.6	6.1	1929	Bayonne, N. J.....
67	226607	MHKJ	Sch.	Wanderbird.....	71	45	79.6	18.7	9.5	1883	Wevelsfeeth, Germany...
68	226662	MHKL	Ga. s.	Selma.....	69	54	77.4	16.0	6.9	1928	Saltsjobaden, Sweden...

Line No.	Crew	Horse-power	Name of owner	Home port	Address of owner
1	4		Charles L. Harding.....	Boston, Mass.....	77 Franklin Street.
2	1	30	Gano Dunn.....	Bar Harbor, Me.....	Cranberry Isles, Me.
3	4		Henry B. Plant.....	New London, Conn.....	Eastern Point, Groton, Conn.
4	35	1,800	Julius Fleischman.....	Cincinnati, Ohio.....	419 Plum Street.
5	4	400	Eldridge R. F. Johnson.....	Philadelphia, Pa.....	Bridgboro Road, Moorestown, N. J.
6	15	300	Cornelius Crane.....	Gloucester, Mass.....	Castle Hill, Argilla Road, Ipswich, Mass.
7	8	50	Paul Buckler.....	New York, N. Y.....	130 East Fortieth Street.
8	7	200	Mrs. Arthur C. James.....	Miami, Fla.....	Cocanut Grove, Fla.
9	36	3,000	Ernest B. Dane.....	Boston, Mass.....	6 Beacon Street.
10	7	400	George D. Rosengarten.....	Philadelphia, Pa.....	Malvern, Pa.
11			James A. Talbot.....	Los Angeles, Calif.....	Bartlett Building.
12	30	2,200	International Exploration Corporation (N. Y.)..	New York, N. Y.....	25 Broad Street.
13	30	1,500	Max C. Fleischman.....	do.....	609 Washington Street.
14	27	800	George G. Bourne.....	do.....	478 Fifth Avenue.
15	8	400	Jeremiah Millbank.....	do.....	16 East Sixty-seventh Street.
16	10	400	C. K. G. Billings.....	Miami, Fla.....	Santa Barbara, Calif.
17	4	100	O. M. Greiner.....	St. Augustine, Fla.....	1400 South Peninsular Drive, Daytona Beach, Fla.
18	2	250	Robert W. Orrell.....	do.....	419 Ocean Dunes Road, Daytona Beach, Fla.
19	22	360	Seven Seas Yacht (N. Y.).....	New York, N. Y.....	250 West Fifty-seventh Street.
20	2	35	William F. McCoy.....	St. Augustine, Fla.....	Holly Hill, Fla.
21	26	800	Ernst R. Behrend.....	New York, N. Y.....	51 East Forty-second Street.
22	7	300	Aaron DeRoy.....	Detroit, Mich.....	4482 Woodward Avenue.
23	3	600	Edward Plaut.....	Bridgeport, Conn.....	Ponus Street, Darien, Conn.
24	3	600	Walter E. Sachs.....	do.....	Cedar Gate Road, Darien, Conn.
25	3	1,900	Thomas C. Eastman.....	New York, N. Y.....	120 Broadway.
26	8	400	Stephen L'H. Slocum.....	Washington, D. C.....	2201 R Street NW.
27	9	400	Dr. Maitland Alexander.....	Rockland, Me.....	Dark Harbor, Me.
28	42	2,600	George F. Baker, jr.....	New York, N. Y.....	2 Wall Street.
29	11	600	George Whitney.....	do.....	23 Wall Street.
30	8	630	Percy L. Hance.....	do.....	26 Broadway.
31	9	65	Elizabeth Mitchell.....	do.....	65 Broadway.
32	2	125	John F. Welch.....	Buffalo, N. Y.....	Westfield, N. Y.
33	2	250	William H. Howe.....	do.....	96 Soldiers Place.
34	1	125	George C. Burke.....	New York, N. Y.....	76 William Street.
35	1	125	Robert H. Hibbard.....	do.....	140 Waverly Place.
36	8	1,000	Robert Law.....	do.....	41 East Forty-second Street.
37	1	125	William H. Faust.....	do.....	Rockville Center, N. Y.
38	2	125	Paul Henderson.....	Washington, D. C.....	3201 Woodland Drive.
39	6	450	Utilities Trading and Security Corporation (Del.)	New York, N. Y.....	120 Broadway.
40	17	500	Harold S. Vanderbilt.....	do.....	466 Lexington Avenue.
41	2	250	Charles T. Gilbert.....	Boston, Mass.....	141 West Second Street.
42	1	160	E. A. Tauchert.....	New York, N. Y.....	80 North Road, Nutley, N. J.
43	2	6 125	William S. Sammons.....	Washington, D. C.....	830 Thirteenth Street.
44	1	6 160	Frank R. Hope.....	Bridgeport, Conn.....	Brookside Avenue, Darien, Conn.
45	1	160	Joseph H. Dodshon.....	New York, N. Y.....	927 Fifth Avenue.
46	2	6 250	Humphrey W. Chadbourne.....	do.....	755 Park Avenue.
47	1	250	S. Howard Easton.....	Bar Harbor, Me.....	151 Centre Street.
48	3	6 470	Bernard W. Doyle.....	Boston, Mass.....	245 Lindel Street, Leominster, Mass.
49	13	500	Frank H. Woods.....	Chicago, Ill.....	332 South Michigan Avenue.
50	1	6 125	Edward K. Hardy.....	Detroit, Mich.....	6 North Michigan Avenue, Chicago, Ill.
51	1	300	Henry C. Gibson.....	Philadelphia, Pa.....	Jenkintown, Pa.
52	1	250	Howard Drummond.....	New York, N. Y.....	South Country Road, Bay Shore, N. Y.
53	2	250	James C. Ayer.....	do.....	2 West Sixty-seventh Street.
54	7	6 240	John B. Miller.....	Los Angeles, Calif.....	Southern California Mission Building.
55	7	700	Winthrop W. Aldrich.....	New York, N. Y.....	15 Broad Street.
56	3		Herreshoff Manufacturing Co.....	Providence, R. I.....	Bristol, R. I.
57	1	6 100	Roy S. Grimmer.....	New York, N. Y.....	242 Fulton Street, Hempstead, N. Y.
58	2	250	O. Alan Hudson.....	do.....	61 Broadway.
59	1	125	O. G. Coakley.....	do.....	20 East Fifty-third Street.
60	2	200	George J. Stoner.....	Hartford, Conn.....	125 Pearl Street.
61	1	250	Bruce Clark.....	New York, N. Y.....	5 Nassau Street.
62	1	40	George W. Mixer.....	do.....	165 Broadway.
63	2	70	E. Moxham.....	do.....	52 Wall Street.
64	1	120	Samuel E. Haines.....	Philadelphia, Pa.....	1013 Cherry Street.
65	3	700	Charles J. Devol.....	Providence, R. I.....	60 Point Street.
66	2	250	R. R. Rand, jr.....	Minneapolis, Minn.....	C/o Minneapolis Gas & Light Co.
67	1	6	Warwick M. Tompkins.....	San Francisco, Calif.....	682 Santa Barbara Road, Berkeley, Calif.
68	4	300	George N. Jeppson.....	Boston, Mass.....	Barber's Crossing, Worcester Mass.

Line No.	Official No.	Signal letters	Rig	Name of yacht	Tonnage		Dimension in feet			When built	Where built
					Gross	Net	Length	Breadth	Depth		
1	228704	MHKP	Ga. s.	Starlight.....	17	12	43.5	11.2	5.0	1929	Clason Point, N. Y.
2	228731	MHKQ	Ga. s.	Betty.....	20	13	40.2	11.5	5.7	1929	Bayonne, N. J.
3	228744	MHKR	Ga. s.	Bambilina III.....	18	12	45.6	10.1	4.6	1929	Stamford, Conn.
4	228745	MHKS	Ol. s.	Wild Goose.....	21	14	44.2	10.9	5.3	1929	Quincy, Mass.
5	228741	MHKT	Ga. s.	Kenmagwyn.....	17	12	43.5	11.2	5.0	1929	Clason Point, N. Y.
6	228714	MHKV	Ga. s.	Mary Portia.....	9	8	29.4	11.3	4.5	1903	Philadelphia, Pa.
7	228774	MHKW	Ga. s.	Sazarac.....	49	33	68.5	13.2	6.7	1929	City Island, N. Y.
8	228805	MHLD	Ol. s.	Dream Girl.....	157	121	92.0	20.0	8.7	1929	Camden, N. J.
9	228819	MHLF	Ga. s.	Turbot II.....	20	13	40.2	11.5	5.7	1929	Bayonne, N. J.
10	228851	MHLG	Ga. s.	Mandrake.....	20	13	40.2	11.5	5.7	1929	do.
11	228854	MHLJ	Ga. s.	Wilf.....	21	14	46.0	11.2	5.1	1929	Clason Point, N. Y.
12	228861	MHLK	Ol. s.	MARGO.....	466	317	152.0	25.1	14.2	1929	Neponset, Mass.
13	228873	MHLN	Ol. s.	OLIVE K.....	451	306	157.9	26.1	11.7	1929	Bay City, Mich.
14	228874	MHLP	Ol. s.	MIGRANT.....	661	319	200.3	34.2	18.5	1929	Boston, Mass.
15	228875	MHLQ	Ol. s.	Dream Girl III.....	20	13	40.2	11.5	5.7	1929	Bayonne, N. J.
16	228880	MHLS	Ol. s.	Centaur.....	44	30	55.7	16.6	5.8	1929	South Jacksonville, Fla.
17	228887	MHLV	Ga. s.	Betty B.....	20	13	40.2	11.5	5.7	1929	Bayonne, N. J.
18	228893	MHLW	Ol. s.	Hi-ESMARO.....	1,333	685	232.0	35.0	20.8	1929	Bath, Me.
19	228906	MHNB	Ga. s.	Dormay.....	29	19	48.5	12.6	6.1	1929	Bayonne, N. J.
20	229007	MHNC	Ga. s.	Hiyl.....	29	19	48.5	12.6	6.1	1929	do.
11	228487	MHNL	Ga. s.	Shearwater.....	34	27	59.0	16.5	8.8	1929	East Boothbay, Me.
22	229028	MHNP	Ol. s.	MARNELL.....	254	173	123.7	22.6	10.8	1929	Bay City, Mich.
23	229065	MHNT	Ol. s.	ORION.....	3,015	1,383	306.0	46.5	14.4	1929	Kiel, Germany
24	229090	MHNV	Ol. s.	Sahlou.....	62	42	76.0	15.0	6.5	1929	Camden, N. J.
25	229093	MHNW	Ol. s.	Phantom III.....	48	38	66.0	14.1	6.6	1929	Chicago, Ill.
26	229153	MHPD	Ga. s.	Blue Water.....	25	20	47.2	13.1	7.2	1929	Seattle, Wash.
27	229185	MHPJ	Ol. s.	Spindrift.....	100	68	90.2	18.7	7.4	1929	Stamford, Conn.
28	229185	MHPJ	Ga. s.	Easy Going.....	71	60	80.8	18.7	11.3	1927	Gosport, England
29	229192	MHPL	Ga. s.	Catamount.....	67	45	76.4	14.9	7.4	1929	Stamford, Conn.
30	229199	MHPR	Ol. s.	SIALIA.....	291	198	119.4	23.0	11.6	1929	Boston, Mass.
31	229211	MHPS	Ol. s.	West Wind.....	157	106	92.0	20.0	8.7	1929	Camden, N. J.
32	229267	MHQB	Ol. s.	Gadfly II.....	197	162	113.7	24.8	13.0	1929	Boston, Mass.
33	229282	MHQJ	Ol. s.	Mettamar.....	124	84	89.2	18.0	7.5	1930	New York, N. Y.
34	229287	MHQK	Ga. s.	Walrus.....	28	19	49.0	14.4	7.9	1929	Boston, Mass.
35	229295	MHQL	Ol. s.	RENE.....	945	402	206.5	34.2	16.8	1930	Wilmington, Del.
36	229309	MHQN	Ol. s.	ELDA.....	194	132	126.7	18.0	9.7	1930	Bay City, Mich.
37	229311	MHQP	Ga. s.	Sirene.....	60	40	85.3	13.7	6.3	1930	Salisbury, Md.
38	229321	MHQR	Ga. s.	NAKHODA.....	958	428	206.5	34.2	16.8	1930	Wilmington, Del.
39	-----	MHQS	Slp.	Thele.....	31	31	68.4	13.2	9.7	1896	Rowhedge, Essex, England.
40	229348	MHQT	Ol. s.	AVALANCHE.....	373	253	151.5	24.0	12.6	1930	New York, N. Y.
41	229363	MHRB	Ga. s.	Kadilla.....	36	24	54.1	12.0	4.5	1927	Fall River, Mass.
42	229408	MHRG	Ga. s.	Witch.....	29	19	48.5	12.6	6.1	1929	Bayonne, N. J.
43	229435	MHRJ	Ol. s.	SARAMAR III.....	360	245	142.8	24.6	11.4	1930	Bay City, Mich.
44	100774	MHRK	Ga. s.	Intrepid.....	8	7	33.5	9.5	5.3	1899	Marblehead, Mass.
45	229452	MHRN	Ga. s.	Abenaki.....	20	14	45.5	14.5	6.9	1930	Thomaston, Me.
46	229467	MHPR	Ol. s.	INFANTA.....	253	135	110.5	21.5	12.6	1930	Long Beach, Calif.
47	229475	MHRQ	Ol. s.	Katoura.....	105	71	91.0	16.4	6.9	1930	Bristol, R. I.
48	229491	MHRB	Ga. s.	Amerind.....	65	60	79.2	18.3	11.5	1930	City Island, N. Y.
49	202904	MHRT	Ga. s.	Daphne.....	19	18	45.0	15.2	5.0	1906	Bay Shore, N. Y.
50	229497	MHRV	Ol. s.	Silver Moon.....	153	104	92.0	20.0	9.3	1930	Camden, N. J.
51	229498	MHRW	Ga. s.	Tech Jr.....	69	47	81.5	15.5	7.1	1930	do.
52	229518	MHSB	Slp.	ENTERPRISE.....	122	122	93.5	21.8	13.0	1930	Bristol, R. I.
53	229523	MHSO	Ga. s.	Walrus II.....	20	13	40.2	11.5	5.7	1929	Bayonne, N. J.
54	229552	MHSF	Ol. s.	ETAK.....	242	113	117.7	28.1	14.6	1930	Kiel, Germany
55	229556	MHSQ	Ga. s.	Gull.....	20	19	48.5	12.6	6.1	1930	Bayonne, N. J.
56	229559	MHSJ	Ga. s.	Patsobel II.....	20	13	40.2	11.5	5.7	1930	do.
57	229574	MHSK	Ga. s.	Edris.....	74	50	71.3	17.5	6.6	1930	Wilmington, Del.
58	229576	MHSL	Ol. s.	Zaca.....	122	84	103.3	22.7	11.3	1930	Sausalito, Calif.
59	229579	MHSN	Ol. s.	Koranett.....	120	98	97.4	20.1	7.7	1930	Stamford, Conn.
60	229592	MHSP	Ga. s.	Illusion.....	29	19	48.5	12.6	6.1	1930	Bayonne, N. J.
61	229599	MHSQ	Ol. s.	Prudence (Comp.).....	176	119	101.4	19.8	9.8	1927	Penetanguishene, Ontario, Canada.
62	229626	MHSR	Ol. s.	CAMBRIONA.....	954	427	206.5	34.2	16.8	1930	Wilmington, Del.
63	229634	MHST	Ga. s.	Lethe.....	11	11	31.5	13.7	3.4	1914	San Francisco, Calif.
64	229642	MHSV	Ga. s.	Orthia.....	63	49	60.7	16.0	6.4	1930	Wilmington, Del.
65	229666	MHSW	Ga. s.	Barbara II.....	29	19	48.5	12.6	6.1	1930	Bayonne, N. J.
66	229660	MHTB	Ga. s.	Hope.....	29	19	48.5	12.6	6.1	1930	do.

Line No.	Crew	Horse-power	Name of owner	Home port	Address of owner
1	1	140	C. Albert Kuehne.....	Philadelphia, Pa.....	Northwest corner Seventeenth and Vine Streets.
2	1	125	C. A. Williams, jr.....	New York, N. Y.....	355 East One hundred and Forty ninth Street.
3	1	400	Theodore Pratt.....	do.....	26 Broadway.
4	1	130	Contracts Realty (Del.).....	do.....	430 Lexington Avenue.
5	2	140	Gwynn Crowther.....	Baltimore, Md.....	Lutherville, Md.
6	1	16	Ralph F. Couch.....	Washington, D. C.....	521 Bond Building.
7	3	200	George H. Townsend.....	Bridgeport, Conn.....	Greenwich, Conn.
8	9	400	Roamy E. Fields.....	Cincinnati, Ohio.....	Union Central Building.
9	1	125	R. A. Rowland.....	New York, N. Y.....	300 Park Avenue.
10	1	125	Howland Spencer.....	do.....	277 Park Avenue.
11	1	140	Edward E. Gardner.....	Bridgeport, Conn.....	230 Coram Ave., Shelton, Conn.
12	21	850	B. A. Masseo.....	Chicago, Ill.....	919 North Michigan Avenue.
13	24	1,000	C. F. Kettering.....	Detroit, Mich.....	General Motors Building.
14	31	950	Carl Tucker.....	New York, N. Y.....	420 Lexington Avenue.
15	1	160	Frederick G. Adams.....	do.....	161 William Street.
16	4	100	Gleann Stewart.....	Pittsburgh, Pa.....	C/o Fidelity Title & Trust Co.
17	1	125	Harry M. Bralove.....	Washington, D. C.....	5001 Sixteenth Street NW.
18	40	3,000	H. Edward Manville.....	New York, N. Y.....	Johns-Manville Building.
19	1	250	J. Herbert Brown.....	do.....	Pelham, N. Y.
20	1	250	H. Clay Miner.....	do.....	116 East Sixty-third Street.
21	2	100	Charles E. Dunlap.....	do.....	1 Broadway.
22	9	700	Alworth Investment Corporation (Minn.).....	Duluth, Minn.....	Alworth Building.
23	56	3,600	Carl Julius Forstmann.....	New York, N. Y.....	85 Passaic Avenue, Passaic, N. J.
24	6	700	Dr. C. Sahler Hornbeck.....	Rochester, N. Y.....	181 Sandringham Road.
25	5	35	Thorne Donnelley.....	Chicago, Ill.....	350 East Twenty-second Street.
26	1	40	Paul Webb.....	Seattle, Wash.....	Smith Tower.
27	4	300	Donald Parson.....	New York, N. Y.....	Roosevelt Hotel.
28	1	40	Herbert Watson Warden.....	Philadelphia, Pa.....	Witherspoon Building.
29	6	1,000	Bradford Ellsworth.....	New York, N. Y.....	812 Park Avenue.
30	12	600	Edsel B. Ford.....	Detroit, Mich.....	1100 Lake Shore Drive, Grosse Pointe, Mich.
31	10	400	Philip H. Johnson.....	Philadelphia, Pa.....	Widener Building.
32	14	275	Frederick H. Rawson.....	Chicago, Ill.....	1550 North State Parkway.
33	5	200	New York Yacht, Launch & Engine Co. (N. Y.).....	New York, N. Y.....	Morris Heights, N. Y.
34	1	130	Charles A. Welch.....	Boston, Mass.....	73 Tremont Street.
35	30	2,200	Rene Corporation (Del.).....	New York, N. Y.....	General Motors Building, Detroit, Mich.
36	10	1,400	Arthur V. Davis.....	do.....	300 Park Avenue.
37	5	600	John Jacobs.....	Philadelphia, Pa.....	200 South Broad Street.
38	40	2,200	Fred J. Fisher.....	New York, N. Y.....	General Motors Building, Detroit, Mich.
39			George Lewis Batchelder.....	Boston, Mass.....	50 State Street.
40	20	1,200	Anson W. Hard.....	New York, N. Y.....	250 Park Avenue.
41	2	300	H. H. Work.....	Miami, Fla.....	Palm Beach, Fla.
42	1	250	O. W. Johnson.....	Chicago, Ill.....	1243 North State Street.
43	3	900	Chas. T. Fisher.....	Detroit, Mich.....	General Motors Building, Detroit, Mich.
44	2	14	Robert L. Beekman.....	do.....	General delivery, New Fairview, Mich.
45	2	40	Gifford C. Ewing.....	Bar Harbor, Me.....	200 Edgehill Road, New Haven, Conn.
46	8	500	John Barrymore.....	Los Angeles, Calif.....	Box 664, Beverly Hills, Calif.
47	6	850	Alfred L. Loomis.....	New York, N. Y.....	25 Nassau Street.
48	5	65	Warren Ackerman.....	Vineyard Haven, Conn.....	26 Broad Street, New York, N. Y.
49	3	80	Roger H. Williams.....	New York, N. Y.....	40 Wall Street.
50	7	400	John E. Zimmerman.....	Philadelphia, Pa.....	112 North Broad Street.
51	5	1,000	Francis V. du Pont.....	Wilmington, Del.....	814 Broome Street.
52	26		Winthrop W. Aldrich.....	New York, N. Y.....	11 Broad Street.
53	1	60	William K. Barclay.....	Philadelphia, Pa.....	1 Golf House Road, Haverford, Pa.
54	19	200	Walter G. Ladd.....	Newark, N. J.....	31 Nassau Street, New York, N. Y.
55	1	250	Mary L. L. Mauran.....	Providence, R. I.....	140 Prospect Street.
56	1	125	O. D. DeVine.....	New York, N. Y.....	7 Rochelle Road, Larchmont, N. Y.
57	5	125	Ernest du Pont.....	Wilmington, Del.....	Kennett Pike.
58	10	240	Templeton Crooker.....	San Francisco, Calif.....	Shreve Building.
59	6	440	Frank B. Hower.....	Buffalo, N. Y.....	412 Lafayette Square Building.
60	2	250	N. M. LaPorte.....	New York, N. Y.....	517 Lake Road, Mamaroneck, N. Y.
61	10	300	William M. Greve.....	do.....	331 Madison Avenue.
62	40	2,200	Walter O. Briggs.....	Detroit, Mich.....	Buhl Building.
63	1	40	Lecl E. Ross.....	San Francisco, Calif.....	General delivery, Alameda, Calif.
64	2	350	Archibald M. L. du Pont.....	Wilmington, Del.....	Montchanin, Del.
65	1	250	Fred H. Perkins.....	Providence, R. I.....	706 Elm Grove Avenue.
66	2	250	Foster B. Davis.....	do.....	226 Arlington Avenue.

Line No.	Official No.	Signal letters	Rig	Name of yacht	Tonnage		Dimension in feet			When built	Where built
					Gross	Net	Length	Breadth	Depth		
1	229664	MHTC	Ol. s.	Strudy.....	12	5	34.8	11.0	6.6	1930	Memphis, Tenn.....
2	229669	MHTD	Slp.	Weetamore (Comp.).....	123	123	103.8	20.2	12.4	1930	Bristol, R. I.....
3	229693	MHTG	El. s.	CORSAIR.....	2,142	1,106	300.0	42.6	22.4	1930	Bath, Me.....
4	229698	MHTJ	Slp.	YANKEE.....	136	136	108.2	22.5	13.4	1930	Boston, Mass.....
5	229721	MHTN	Slp.	Whirlwind (Comp.).....	126	126	108.0	21.5	14.7	1930	do.....
6	229737	MHTP	Ga. s.	Spindrift.....	38	31	54.9	12.0	6.2	1930	Bayonne, N. J.....
7	229740	MHTQ	Ga. s.	Altair.....	38	31	54.9	13.0	6.2	1930	do.....
8	229741	MHTR	Ga. s.	Amron II.....	29	19	48.5	12.6	6.1	1930	do.....
9	229742	MHTS	Ga. s.	Josephine.....	38	31	54.9	13.0	6.2	1930	do.....
10	229744	MHTV	Ga. s.	Player II.....	43	35	58.5	14.5	6.5	1930	do.....
11	229745	MHTW	Ga. s.	Tide.....	38	31	54.9	13.0	6.2	1930	do.....
12	229749	MHVB	Ga. s.	Pronto.....	24	16	50.0	13.2	5.3	1930	Kennebunkport, Me.....
13	229765	MHVD	Ga. s.	Frances.....	29	19	48.5	12.6	6.1	1930	Bayonne, N. J.....
14	227043	MHVF	Ga. s.	Tempter II.....	35	15	61.7	15.2	4.4	1927	Morehead City, N. O.....
15	229776	MHVJ	Ga. s.	Migrant.....	21	17	45.6	13.5	5.8	1930	Quincy, Mass.....
16	224880	MHVK	Ga. s.	Carumil.....	18	14	49.8	10.1	4.7	1925	Atlantic City, N. J.....
17	229790	MHVL	Ga. s.	Truant.....	221	179	110.3	21.0	9.4	1930	Camden, N. J.....
18	229492	MHVN	Ol. s.	Lamora.....	120	81	84.7	13.1	9.6	1930	New York, N. Y.....
19	229797	MHVP	Ol. s.	Antares.....	159	108	95.6	22.6	13.2	1930	Essex, Mass.....
20	229812	MHVQ	Ol. s.	INTREPID.....	596	272	167.0	33.8	17.4	1930	Boston, Mass.....
21	229817	MHVR	Ga. s.	Lydia V.....	18	15	45.3	13.7	4.9	1930	Quincy, Mass.....
22	229902	MHVS	Ga. s.	Onward.....	26	23	61.3	11.0	4.8	1926	Bay City, Mich.....
23		MHVT	St. s.	SAYONARA.....			186.5	29.1	16.1	1911	Leith, Scotland.....
24	229834	MHVW	Ol. s.	ARMINIA.....	161	62	100.2	21.1	11.2	1930	Camden, N. J.....
25	229843	MHWO	Ga. s.	Black Magic.....	13	12	42.4	12.0	6.0	1929	Chester, Nova Scotia.....
26	229868	MHWF	Ol. s.	SYLVIA.....	102	262	169.4	26.5	14.5	1930	Bath, Me.....
27	229867	MHWG	Ol. s.	PLACIDA.....	102	262	169.4	26.5	14.5	1930	do.....
28	229690	MHWJ	Ol. s.	Anagra.....	152	105	107.5	19.0	9.6	1930	City Island, N. Y.....
29	229875	MHWN	Ol. s.	LOTOSLAND.....	662	337	185.0	28.1	14.1	1930	Wilmington, Del.....
30	229872	MHWP	Ol. s.	Mono.....	161	128	98.2	20.0	8.7	1930	Camden, N. J.....
31	229886	MHWQ	Ol. s.	All Alone.....	65	44	76.0	15.0	6.5	1930	do.....
32	229890	MHWR	Sch.	Mistress.....	31	31	59.3	15.5	8.7	1930	Shelburne, Nova Scotia.....
33	229896	MHWS	Ga. s.	Spindrift II.....	29	19	48.5	12.6	6.1	1930	Bayonne, N. J.....
34		MHWV	Ga. s.	Egeria.....		17	45.0	9.6	2.9	1929	Belfast, Ireland.....
35	229906	MJBC	Ga. s.	Lady Jane.....	28	25	48.9	15.5	5.9	1928	Sturgeon Bay, Wis.....
36	229917	MJBD	Ol. s.	STEVANA.....	234	159	124.3	21.2	11.6	1930	New York, N. Y.....
37	229922	MJBF	Ga. s.	Spindrift.....	23	16	42.7	11.6	5.4	1930	Bayonne, N. J.....
38	229929	MJBK	Ol. s.	BLACK DOUGLAS.....	371	232	133.5	32.0	15.0	1930	Bath, Me.....
39	229930	MJBL	Ol. s.	Lanakila.....	158	125	94.2	20.0	8.7	1930	Camden, N. J.....
40	229933	MJBN	Ga. s.	Vileehl.....	54	31	72.3	19.2	11.2	1930	San Diego, Calif.....
41	229936	MJBP	Ga. s.	Gereona.....	49	33	69.2	13.5	5.8	1930	Stamford, Conn.....
42	229938	MJBQ	Ga. s.	Venus.....	18	12	48.1	11.1	4.9	1930	do.....
43	229954	MJBT	Ga. s.	Junior Annapolis II.....	79	54	104.3	14.9	8.3	1917	East Boothbay, Me.....
44	229956	MJBV	St. s.	FLYING FOX.....	168	114	164.2	15.5	9.3	1909	Glasgow, Scotland.....
45	229976	MJBW	Ol. s.	GALAXY.....	245	166	118.5	21.3	11.1	1930	Wilmington, Del.....
46	229980	MJCD	Ol. s.	BIDOU.....	213	104	117.7	20.0	9.3	1930	Bath, Me.....
47	229985	MJCF	Ga. s.	Ann.....	25	17	47.5	13.0	6.8	1930	Brooklyn, N. Y.....
48	230010	MJCG	Ga. s.	Lorna Doone II.....	20	13	40.2	11.5	5.7	1930	Bayonne, N. J.....
49	230004	MJCK	Ga. s.	Gay Jane.....	90	55	80.6	17.5	6.9	1930	Daytona Beach, Fla.....
50	230024	MJCL	Ol. s.	Electra.....	121	82	89.0	18.2	9.2	1930	Seattle, Wash.....
51	230027	MJCN	Ol. s.	ALTHEA.....	142	73	96.6	18.6	9.2	1930	Bath, Me.....
52	230041	MJCP	Slp.	Viking.....	20	20	46.7	12.6	9.7	1930	Chester, N. S.....
53	230047	MJCQ	Ol. s.	Normada.....	153	104	116.2	19.0	9.4	1930	Salisbury, Md.....
54		MJCS	Ol. s.	KIHNA.....		315	171.7	27.5	13.4	1930	Gosport, England.....
55	230117	MJDB	Ol. s.	Nomolas.....	23	15	44.0	14.0	7.0	1930	Brooklyn, N. Y.....
56	230131	MJDC	Ol. s.	JANIDORE.....	320	217	133.0	24.3	11.4	1930	Bay City, Mich.....
57	230142	MJDF	Ol. s.	ACANIA.....	308	209	130.9	23.3	12.3	1930	New York, N. Y.....
58	230147	MJDG	Ol. s.	NORTHWIND.....	221	97	112.0	22.1	10.9	1930	Manitowoc, Wis.....
59	230175	MJDK	Sch.	Pegasus.....	53	53	70.3	18.0	10.3	1930	Essex, Mass.....
60	230225	MJDP	Ol. s.	GIELOW.....	502	262	169.4	26.5	14.5	1930	Bath, Me.....
61	230245	MJDQ	Ol. s.	THALIA.....	386	262	153.7	24.6	12.5	1930	Bay City, Mich.....
62	230271	MJDS	Ol. s.	TRUDIONE.....	502	262	169.4	26.5	14.5	1930	Bath, Me.....
63	230304	MJDT	Ol. s.	Delliah.....	149	101	99.0	20.0	10.0	1930	Morris Heights, N. Y.....
64	230317	MJDW	Ol. s.	SHOON.....	263	143	124.8	22.2	11.5	1930	Boston, Mass.....
65	230345	MJFG	Ga. s.	Nevada.....	70	48	73.0	15.6	6.9	1930	New York, N. Y.....
66	230250	MJFH	Ga. s.	Lord Jim.....	30	27	54.9	15.0	8.4	1930	Solomons, Md.....
67	230360	MJFK	Ol. s.	Dolce Far Niente.....	78	61	81.5	20.2	12.1	1930	Shelburne, N. S.....
68	230378	MJFQ	Ga. s.	Grampus.....	36	33	52.9	18.2	6.8	1930	Huntington, N. Y.....
69	230399	MJFR	Ol. s.	ONIKA.....	270	184	114.8	22.1	9.9	1930	Wilmington, Del.....

Line No.	Crew	Horse-power	Name of owner	Home port	Address of owner
1	1	20	Edward Miles	Memphis, Tenn	1221 Agnes Place.
2	29		Frederick H. Prince	Boston, Mass	Ames Building.
3	54	6,000	J. P. Morgan	New York, N. Y.	23 Wall Street.
4	27		New England Boat Co. (Mass.)	Boston, Mass	82 Devonshire Street.
5	25		Landon K. Thorne	New York, N. Y.	25 Nassau Street.
6	2	250	F. G. C. Lyon	do	Oyster Bay, N. Y.
7	2	250	Edmund Lang	do	1362 Dean Street (B.).
8	1	250	John S. Ferguson	do	61 Broadway.
9	2	250	Arthur H. Dolge	Bridgeport, Conn	Seaport, Conn.
10	1	250	T. D. Wadellton	New York, N. Y.	Armour Villa Park, Bronxville, N. Y.
11	2	250	Colgate Hoyt	do	52 Broadway.
12	4	120	John J. Corley, jr	Boston, Mass	215 Belgrade Avenue, Roslindale, Mass.
13	1	250	Electric Boat Co. (N. Y.)	New York, N. Y.	40 Wall Street.
14	3	360	Charles F. Uebelacker	do	Hackensack, N. J.
15	1	100	Gilbert H. Gleason	Boston, Mass	25 Huntington Avenue.
16	1	125	William R. Eisenhower	Philadelphia, Pa	115 Eighth Harvard Avenue, Ventnor, Atlantic City, N. J.
17	11	600	Truman H. Newberry	Newport, R. I.	Watch Hill, R. I.
18	4	400	H. L. Gary	New York, N. Y.	21 East Fortieth Street.
19	6	320	Edwin M. Chance	Philadelphia, Pa	112 North Broad Street.
20	30	1,000	Transportation Products Co. (Ill.)	New York, N. Y.	310 South Michigan Avenue, Chicago, Ill.
21	1	40	Zanas W. Bliss	Providence, R. I.	238 Armington Street, Edgewood, R. I.
22	1	150	Frank W. Atkins	Port Huron, Mich	Bay City, Mich.
23			Anthony J. Drexel	Philadelphia, Pa	Drexel Building.
24	9	600	W. W. Atterbury	do	Broad Street Station.
25	2	30	Samuel A. Walsh	New York, N. Y.	Northport, N. Y.
26	18	950	Logan G. Thomson	Grand Haven, Mich	Charlevoix, Mich.
27	18	950	Harry G. Haskell	Wilmington, Del	Du Pont Building.
28	9	600	Lewis E. Pierson	New York, N. Y.	300 Park Avenue.
29	35	1,000	Lotosland Corporation (Del.)	Wilmington, Del	7 West Tenth Street.
30	9	400	George K. Morrow	New York, N. Y.	88 Lexington Avenue.
31	5	400	George Codrington	Cleveland, Ohio	
32	10		George E. Roosevelt	New York, N. Y.	30 Pine Street.
33	2	250	C. H. Jagels	do	66 Hillcrest Avenue, Summit, N. J.
34			Ralph G. Crimmins	Boston, Mass	First National Bank of Boston.
35	2	40	Edwin E. Haskins	New York, N. Y.	850 Park Avenue.
36	6	1,200	Consolidated Shipbuilding Corporation (N. Y.)	do	Morris Heights, N. Y.
37	2	350	Harold R. Medina	do	14 East Seventy-fifth Street.
38	11	325	Robert C. Roebbing	Washington, D. C.	Princeton, N. J.
39	6	400	F. D. Lovejoy	New York, N. Y.	143 South Mountain Street, Mount Clair, N. J.
40	2	75	F. T. Horton	San Diego, Calif	Bonita, Calif.
41	3	600	Joseph E. Higgins	New York, N. Y.	115 Broadway.
42	3	580	John King Reckford	do	Hoboken, N. J.
43	3	250	Ernest L. Paugh	do	2851 Richmond Terrace, Mariners Harbor, S. I., N. Y.
44	8	3,000	William B. Leeds	do	Oyster Bay, N. Y.
45	12	750	R. R. M. Carpenter	Wilmington, Del	du Pont Building.
46	12	800	James A. Moffett	New York, N. Y.	26 Broadway.
47	2	760	Philip Levinsky	Boston, Mass	64 Queensbury Street.
48	1	125	Edward Weston	New York, N. Y.	37 Montclair Avenue, Montclair, N. J.
49	4	500	L. R. Wasey	do	Graylor Building.
50	3	300	A. W. Leonard	Seattle, Wash	1625 Federal Avenue.
51	8	400	C. Haywood Murphy	Detroit, Mich	Penobscot Building.
52	2		Frederic Jay Wells	New York, N. Y.	27 West Forty-fourth Street.
53	8	900	James Carstairs	Philadelphia, Pa	1419 Walnut Street.
54		580	Joseph Fuller Feder	New York, N. Y.	973 Fifth Avenue.
55	1	54	Lewis G. Solomon	do	60 Broadway.
56	13	700	I. Zellerbach	San Francisco, Calif	343 Sansome Street.
57	8	750	Arthur E. Wheeler	New York, N. Y.	1185 Park Avenue.
58	11	600	C. M. Clark	do	148 Lafayette Street.
59	6		Frederic M. Lee	Boston, Mass	53 State Street.
60	23	950	Henry J. Gielow (N. Y.)	New York, N. Y.	25 West Forty-third Street.
61	14	1,300	Thomas M. Howell	do	11 Wall Street.
62	23	950	Ross W. Judson	Detroit, Mich	Windmill Point, Grosse Pointe Mich.
63	7	600	Joel S. Coffin	New York, N. Y.	Englewood, N. J.
64	14	750	Albert C. Murphy	Miami, Fla	522 Fifth Avenue.
65	3	200	New York Yacht, Launch & Engine Co. (N. Y.)	Philadelphia, Pa	Morris Heights, N. Y.
66	3	40	Paul Nevin	Rockland, Me	Bluehill, Me.
67	10	65	C. J. Ryan	New York, N. Y.	32 East Seventieth Street.
68	1	88	C. T. Ludington	Miami, Fla	3508 St. Gaudens Road, Coconut Grove, Fla.
69	13	550	Edsel B. Ford	Detroit, Mich	1100 Lake Shore Drive, Grosse Pointe, Mich.

Line No.	Official No.	Signal letters	Rig	Name of yacht	Tonnage		Dimension in feet			When built	Where built
					Gross	Net	Length	Breadth	Depth		
1	230384	MJFS	Ol. s.	ARAS.....	1,332	614	224.0	36.1	19.0	1930	Bath, Me.....
2	230675	MJFT	Ol. s.	ALVA.....	2,265	1,144	249.5	46.2	25.0	1930	Kiel Gaarden, Germany, Vegesack, Germany...
3	230403	MJFV	Ol. s.	Dawn III.....	62	42	69.2	14.6	7.6	1930	
4	230414	MJGB	Ol. s.	Minoco.....	165	128	98.5	20.0	8.8	1930	Camden, N. J.....
5	230483	MJGL	Ol. s.	SWORDFISH.....	54	29	63.1	15.1	6.0	1930	Hemelingen, Germany
6	230489	MJGN	Ol. s.	DANORA.....	146	99	98.0	19.5	9.0	1931	Bay City, Mich.....
7	227652	MJGQ	G. s.	Asatamia.....	31	21	51.0	13.1	5.3	1928	Melford, Del.....
8		MJGR	Ol. s.	ARGOSY.....	675	256	196.1	30.1	13.7	1931	Kiel, Germany.....
9		MJGS	Ol. s.	HUSAR.....			316.0	48.0	28.0	1931	do.....
10	230611	MJGT	Ol. s.	BER-CLO III.....	119	81	97.2	17.6	8.0	1931	Bay City, Mich.....
11		MJGV	St. s.	CYNARA.....	560	246	192.1	28.6	17.3	1912	Southampton, England
12	230620	MJGW	Ol. s.	DOROMAR.....	162	124	102.1	20.3	8.9	1931	Bridgeport, Conn.....
13	230680	MJHB	Ol. s.	Isabel.....	24	16	47.0	12.0	6.0	1924	Camden, Me.....
14	230681	MJHK	Ol. s.	ROSEWILL II.....	161	109	113.7	18.0	8.9	1931	Bay City, Mich.....
15	230643	MJHS	G. s.	Sazarac.....	56	39	78.9	13.5	7.3	1931	City Island, N. Y.....
16	230644	MJHT	Ol. s.	PURITAN.....	101	81	102.0	21.9	11.5	1931	Groton, Conn.....
17	230649	MJHV	Ol. s.	Vixen.....	137	93	106.7	17.5	10.2	1931	Morris Heights, N. Y.
18	230681	MJKB	Ol. s.	Virago.....	142	110	99.0	19.0	8.6	1931	Camden, N. J.....
19	230688	MJKO	El. s.	Mahdee.....	28	19	47.5	15.1	6.3	1931	Boston, Mass.....
20	230716	MJKD	Ol. s.	HELENE.....	406	232	132.7	24.9	12.6	1931	Bath, Me.....
21	230718	MJKE	Ol. s.	La Reine.....	47	34	65.5	18.2	9.2	1931	East Boothbay, Me.....
22	230751	MJKQ	Ol. s.	AVAILON.....	422	209	163.5	24.1	12.7	1931	Wilmington, Del.....
23	230766	MJKL	G. s.	Freedom.....	72	63	75.4	20.0	10.0	1931	Chicago, Ill.....
24	230771	MJKN	Ol. s.	Elmhra.....	11	9	34.4	11.1	5.3	1931	Seattle, Wash.....
25	230791	MJKQ	Slp.	Tropic Bird.....	20	20	46.8	13.6	7.0	1931	Nantucket, Mass.....
26	228535	MJKE	Ol. s.	Westward.....	33	26	55.5	15.7	7.9	1929	South Bristol, Me.....
27	230809	MJKS	G. s.	Kenkora.....	79	53	83.7	16.2	7.8	1931	Chicago, Ill.....
28	230810	MJKT	Ol. s.	Onwego.....	224	152	115.0	22.0	11.6	1931	Morris Heights, N. Y.
29	230819	MJKV	Ol. s.	SEAPINE.....	485	282	148.2	26.2	15.0	1931	Grove City, Pa.....
30	230827	MJKW	G. s.	Highland Light.....	32	31	57.4	15.2	8.5	1931	Boston, Mass.....
31	230849	MJLO	G. s.	Alona.....	25	21	49.5	15.2	5.8	1931	City Island, N. Y.....
32	230851	MJLD	Ol. s.	HALONIA.....	361	190	133.8	25.0	12.5	1931	Bath, Me.....
33	230865	MJLF	G. s.	Grenadier.....	23	21	50.9	13.7	8.1	1931	Boston, Mass.....
34	230877	MJLG	Ol. s.	Lenore (composite).....	88	50	88.4	15.8	7.1	1931	Bay City, Mich.....
35		MJLH	G. s.	Aphra.....	89	60	92.0	16.5	7.6	1925	Hampton, England.....
36	230881	MJLK	G. s.	Antares.....	13	12	36.7	12.5	4.3	1929	East Boothbay, Me.....
37	230883	MJLN	G. s.	Hippocampus.....	60	41	74.5	16.0	8.4	1931	Stamford, Conn.....
38	230890	MJLQ	G. s.	Toddywax.....	73	50	72.9	15.8	7.0	1931	Morris Heights, N. Y.
39	230891	MJLR	Ol. s.	VELERO III.....	749	293	184.2	30.1	16.6	1931	Long Beach, Calif.....
40	230897	MJLS	Ol. s.	Captiva.....	179	139	101.2	20.2	8.8	1931	Camden, N. J.....
41	230900	MJLT	Slp.	Cantitoe.....	24	24	56.2	12.1	8.9	1928	Oslo, Norway.....
42	229863	MJLW	Ol. s.	Chaika.....	81	44	104.0	14.7	9.3	1917	Morris Heights, N. Y.

Line No.	Crew	Horse-power	Name of owner	Home port	Address of owner
1	30	2,200	Hugh J. Ohisholm	Portland, Me.	119 Exchange Street.
2	45	4,400	W. K. Vanderbilt	New York, N. Y.	Grand Central Terminal.
3	2	300	Robert W. Orrell	St. Augustine, Fla.	419 Ocean Dunes Road, Daytona Beach, Fla.
4	10	400	Mills Novelty Co. (Ill.)	Chicago, Ill.	4100 Fullerton Avenue.
5	4	140	James L. Hubbard	New London, Conn.	Scotland Road, Norwich, Conn.
6	7	400	D. S. Eddins	Detroit, Mich.	1915 Moore River Drive.
7	4	300	Alfred A. Du Ban	Philadelphia, Pa.	100 South Derby Avenue, Ventnor, N. J.
8			Charles A. Stone	New York, N. Y.	90 Broad Street.
9			Edward F. Hutton		
10	6	300	A. S. Close	Toledo, Ohio.	2313 Madison Avenue.
11			Violet Ethel Zborowska	New York, N. Y.	277 Park Avenue.
12	8	700	Macholm Corporation (Del.)	do.	25 Madison Avenue.
13	1	65	Wintrop Gardiner	do.	East Hampton, N. Y.
14	8	700	Rands, Incorporated (Mich.)	Detroit, Mich.	First National Bank Building.
15	4	1,000	George H. Townsend	Bridgeport, Conn.	Meads Point, Greenwich, Conn.
16	7	150	Edward W. Brown	New York, N. Y.	40 West Fortieth Street.
17	6	900	Adolph M. Dick	do.	62 William Street.
18	6	400	Thomas N. McCarter	do.	Rumson, N. J.
19	1	25	Alex W. Moffat	Boston, Mass.	207 Fisher Avenue, Brookline, Mass.
20	9	800	Charles E. Sorensen	Detroit, Mich.	8162 East Jefferson Avenue.
21	3	80	Carlisle V. Watson	Portland, Me.	Lowell, Mass.
22	12	600	Odgen L. Mills	New York, N. Y.	2 East Sixty-ninth Street.
23	6	175	Sterling Morton	Chicago, Ill.	333 North Michigan Avenue.
24	1	7	John M. Beaufort	Seattle, Wash.	Mercer Island, Wash.
25	1		Reyburn Watres	Vineyard Haven, Mass.	Nantucket, Mass.
26	2	60	Gordon McAlpin Pyle	Bridgeport, Conn.	Box 22, Norton, Conn.
27	5	1,000	Kenneth G. Smith	Chicago, Ill.	Palm Olive Building.
28	8	600	George L. Bourne	New York, N. Y.	60 East Forty-second Street.
29	15	1,100	Bath Iron Works (Me.)	Bath, Me.	4 Union Street.
30	2	77	Dudley F. Wolfe	Boston, Mass.	Clifford Lodge, Warrenton Park, Rockport, Me.
31	1	80	Grace Masury	New York, N. Y.	Centre Moriches, N. Y.
32	14	800	Charles H. Thorne	Chicago, Ill.	30 North Michigan Avenue.
33	1	20	Henry A. Morss	Boston, Mass.	201 Devonshire Street.
34	2	1,000	S. L. Avery	Chicago, Ill.	U. S. Gypsum Co., 300 West Adams Street.
35			Hernard Behn	New York, N. Y.	67 Broad Street.
36	1	40	John K. Murphy	New Haven, Conn.	Killam's Point, Branford, Conn.
37	5	480	James F. Porter	Chicago, Ill.	105 West Adams Avenue.
38	4	200	Dr. Thomas G. Ashton	Philadelphia, Pa.	Wynnwood, Pa.
39	8	1,700	G. Allan Hancock	Los Angeles, Calif.	1105 California Bank Building.
40	10	600	Helen Hay Whitney	New York, N. Y.	Monhasset, N. Y.
41	3		Bayard S. Litchfield	do.	111 Broadway.
42	5	75	N. A. McCully	Charleston, S. C.	Navy Yard.

GOVERNMENT VESSELS

UNITED STATES NAVY

[Steel vessels in SMALL CAPITALS, iron in *italics*, wood in roman]

Signal letters	Name of vessel	Type	Propulsion	Masts	Displacement (normal)
					<i>Tons</i>
GBCH	BEAVER	Tender	Single screw	2 masts	5,970
QBOK	CHEWINK	Mine sweeper	do	do	950
GBOM	CORMORANT	do	do	do	950
GBCE	GANNET	do	do	do	950
GBOV	GREBE	do	do	do	950
GBOW	California State	Training ship			
GBDC	Empire State	do	Turbine, 1 screw	2 masts	⁴ 11,410
GBDK	MALLARD	Mine sweeper	Single screw	do	950
GBDR	ORTOLAN	do	do	do	950
GBDT	PEACOCK	do	do	do	950
GBDV	PIGEON	do	do	do	950
GBFD	SANDPIPER	do	do	do	950
GBFM	VIREO	do	do	do	950
GBFN	WARBLER	do	do	do	950
GBFQ	WILLET	do	do	do	950
GBFT	WILMETTE ¹	Unclassified	Twin screw		³ 2,600
GBLD	ALTAIR	Tender	Turbine, 1 screw	2 masts	⁴ 13,925
GBLF	ANTARES ¹	Auxiliary	do	do	⁴ 11,450
GBLH	ARCTIC	Store ship	do	do	⁴ 12,600
GBLJ	GOLD STAR ¹	Auxiliary	Single screw	do	⁴ 10,550
GBLM	BOREAS	Store ship	Turbine, 1 screw	do	⁴ 12,600
GBLN	CANOPUS	Tender	Single screw	do	⁴ 9,325
GBLP	CAPELLA	Cargo	Turbine, 1 screw	do	⁴ 11,450
GBLR	DENEbola	Tender	do	do	⁴ 13,925
GBLT	LARAMIE	Oiler	Single screw	do	⁴ 14,450
GBMC	RAPIDAN	do	do	do	16,800
GBMD	REGULUS	Cargo	do	do	⁴ 10,550
GBMF	RIGEL	Tender	Turbine, 1 screw	do	⁴ 13,925
GBMH	SALINAS	Oiler	Single screw	do	16,800
GBMJ	SEPULGA	do	do	do	16,800
GBMK	SIRIUS	Cargo	Turbine, 1 screw	do	⁴ 11,450
GBML	SPICA	do	do	do	⁴ 11,450
GBMP	VEGA	do	do	do	⁴ 11,450
GBMQ	YUKON	Store ship	do	do	⁴ 12,600
GBNF	Briarellid ¹	Unclassified			⁴ 5,990
GBNH	Newton	do	Single screw		⁴ 5,990
GBPL	S. C. 57	Submarine chaser	Triple screw	1 mast	77
GBPM	BAY SPRING	Tug	Single screw		77 ⁵
GBPT	S. C. 63	Submarine chaser	Triple screw	1 mast	77
GBPV	S. C. 64	do	do	do	77
GBRM	S. C. 102	do	do	do	77
GBVJ	S. C. 185	do	do	do	77
GBVR	S. C. 192	do	do	do	77
QCBN	S. C. 229	do	do	do	77
QCBQ	S. C. 231	do	do	do	77
QODS	S. C. 252	do	do	do	77
QCFN	S. C. 271	do	do	do	77
QCFE	S. C. 320	do	do	do	77
QCFV	S. C. 328	do	do	do	77
QCLF	EAGLE 10	Patrol vessel	Turbine, 1 screw	2 masts	500
QOLH	EAGLE 11	do	do	do	500
QOLJ	EAGLE 12	do	do	do	500
QOLN	EAGLE 15	do	do	do	500
QOLS	EAGLE 19	do	do	do	500
QCLW	EAGLE 22	do	do	do	500
QOMH	EAGLE 26	do	do	do	500
QOMJ	EAGLE 27	do	do	do	500
QOMQ	EAGLE 32	do	do	do	500
QOMS	EAGLE 34	do	do	do	500
QOMT	EAGLE 35	do	do	do	500
QOMV	EAGLE 36	do	do	do	500
QONB	EAGLE 38	do	do	do	500
QOND	EAGLE 39	do	do	do	500
QONL	EAGLE 44	do	do	do	500
QONQ	EAGLE 47	do	do	do	500
QONR	EAGLE 48	do	do	do	500
QOQB	BIDDLE	Destroyer	Turbine, 2 screw	do	1,154
QOQD	DUPONT	do	do	do	1,154

¹ Steamer.

² Miscellaneous.

³ Estimated.

⁴ At loaded summer draft.

Signal letters	Name of vessel	Type	Propulsion	Masts	Displacement (normal)
					Tons
GQQF	BERNADOU.....	Destroyer.....	Turbine, 2 screw.....	2 masts.....	1, 154
GQQJ	ELLIS.....	do.....	do.....	do.....	1, 154
GQQK	COLE.....	do.....	do.....	do.....	1, 154
GQQL	J. FRED TALBOT.....	do.....	do.....	do.....	1, 154
GQQM	DICKERSON.....	do.....	do.....	do.....	1, 211
GQQN	LEARY.....	do.....	do.....	do.....	1, 211
GQQP	SCHENCK.....	do.....	do.....	do.....	1, 211
GQQR	HERBERT.....	do.....	do.....	do.....	1, 211
GQQS	PALMER.....	do.....	do.....	do.....	1, 191
GQQT	THATCHER.....	do.....	do.....	do.....	1, 191
GQQV	WALKER.....	do.....	do.....	do.....	1, 191
GQQW	CROSBY.....	do.....	do.....	do.....	1, 191
GORB	MEREDITH.....	do.....	do.....	do.....	1, 191
GORD	BUSH.....	do.....	do.....	do.....	1, 191
GORF	COWELL.....	do.....	do.....	do.....	1, 191
GORH	MADDOX.....	do.....	do.....	do.....	1, 191
GORJ	FOOTE.....	do.....	do.....	do.....	1, 191
GORK	RODGERS.....	do.....	do.....	do.....	1, 215
GORQ	MACKENZIE.....	do.....	do.....	do.....	1, 191
GORS	RENSHAW.....	do.....	do.....	do.....	1, 191
GORT	O'BANNON.....	do.....	do.....	do.....	1, 191
GORV	HOGAN.....	do.....	do.....	do.....	1, 191
GORW	HOWARD.....	do.....	do.....	do.....	1, 191
GOSB	STANSBURY.....	do.....	do.....	do.....	1, 191
GOSD	HOPEWELL.....	do.....	do.....	do.....	1, 213
GOSF	THOMAS.....	do.....	do.....	do.....	1, 213
GOSH	HARADEN.....	do.....	do.....	do.....	1, 213
GOSJ	ABBOT.....	do.....	do.....	do.....	1, 213
GOSK	BAGLEY.....	do.....	do.....	do.....	1, 213
GOSL	CLEMSON.....	do.....	do.....	do.....	1, 215
GOSM	DAHLGREN.....	do.....	do.....	do.....	1, 215
GOSN	GOLDSBOROUGH.....	do.....	do.....	do.....	1, 215
GOSP	SEMMES.....	do.....	do.....	do.....	1, 215
GCSQ	BATTERLEE.....	do.....	do.....	do.....	1, 215
GCSR	MASON.....	do.....	do.....	do.....	1, 215
GOSV	ABEL P. UPSHUR.....	do.....	do.....	do.....	1, 215
GOTD	GEORGE E. BADGER.....	do.....	do.....	do.....	1, 215
GOTF	BRANCH.....	do.....	do.....	do.....	1, 215
GOTJ	DALLAS.....	do.....	do.....	do.....	1, 215
GOTR	CHANDLER.....	do.....	do.....	do.....	1, 215
GOTS	SOUTHARD.....	do.....	do.....	do.....	1, 215
GOTV	HOVEY.....	do.....	do.....	do.....	1, 215
GCTW	LONG.....	do.....	do.....	do.....	1, 215
GOVB	BROOME.....	do.....	do.....	do.....	1, 215
GOVD	ALDEN.....	do.....	do.....	do.....	1, 215
GOVF	SMITH THOMPSON.....	do.....	do.....	do.....	1, 215
GOVH	BARKER.....	do.....	do.....	do.....	1, 215
GOVJ	TRACY.....	do.....	do.....	do.....	1, 215
GOVK	BORIE.....	do.....	do.....	do.....	1, 215
GOVL	JOHN D. EDWARDS.....	do.....	do.....	do.....	1, 215
GOVM	WHIPPLE.....	do.....	do.....	do.....	1, 215
GOVN	PABBOTT.....	do.....	do.....	do.....	1, 215
GOVP	EDSALL.....	do.....	do.....	do.....	1, 215
GOVQ	MACLEISH.....	do.....	do.....	do.....	1, 215
GOVR	SIMPSON.....	do.....	do.....	do.....	1, 215
GOVS	BULMER.....	do.....	do.....	do.....	1, 215
GOVT	MCCORMICK.....	do.....	do.....	do.....	1, 215
GOVW	STEWART.....	do.....	do.....	do.....	1, 215
GOWB	POPE.....	do.....	do.....	do.....	1, 215
GOWD	PEARY.....	do.....	do.....	do.....	1, 215
GOWF	PILLSBURY.....	do.....	do.....	do.....	1, 215
GOWH	JOHN D. FORD.....	do.....	do.....	do.....	1, 215
GOWJ	TRUXTON.....	do.....	do.....	do.....	1, 215
GOWK	PAUL JONES.....	do.....	do.....	do.....	1, 215
QCWL	HATFIELD.....	do.....	do.....	do.....	1, 215
QCWM	BROOKS.....	do.....	do.....	do.....	1, 215
QOWN	GILMER.....	do.....	do.....	do.....	1, 215
QOWP	FOX.....	do.....	do.....	do.....	1, 215
QOWQ	KANE.....	do.....	do.....	do.....	1, 215
QOWR	HUMPHREYS.....	do.....	do.....	do.....	1, 215
QOWS	McFARLAND.....	do.....	do.....	do.....	1, 215
QOWT	JAMES K. PAULDING.....	do.....	do.....	do.....	1, 215
QOVV	OVERTON.....	do.....	do.....	do.....	1, 215
GDBC	STURTEVANT.....	do.....	do.....	do.....	1, 215
GDBF	CHILDS.....	do.....	do.....	do.....	1, 215
GDBH	KING.....	do.....	do.....	do.....	1, 215
GDBJ	SANDS.....	do.....	do.....	do.....	1, 215
GDBK	WILLIAMSON.....	do.....	do.....	do.....	1, 215
GDBL	RUBEN JAMES.....	do.....	do.....	do.....	1, 215
GDBM	BAINBRIDGE.....	do.....	do.....	do.....	1, 215
GDBN	GOFF.....	do.....	do.....	do.....	1, 215
GDBP	BARRY.....	do.....	do.....	do.....	1, 215
GDBQ	HOPKINS.....	do.....	do.....	do.....	1, 215

Government Vessels

Signal letters	Name of vessel	Type	Propulsion	Masts	Displacement (normal)
					<i>Tons</i>
GDBR	LAWRENCE	Destroyer	Turbine, 2 screw	2 masts	1,215
GDBS	BELKNAP	do	do	do	1,215
GDBT	MCCOOK	do	do	do	1,215
GDBV	MCCALLA	do	do	do	1,215
GDBW	KALK	do	do	do	1,215
GDCB	OSMOND INGRAM	do	do	do	1,215
GDCF	BANCROFT	do	do	do	1,215
GDCI	WELLES	do	do	do	1,215
GDCJ	AULICK	do	do	do	1,215
GDOK	TURNER	do	do	do	1,215
GDDL	GILLS	do	do	do	1,215
GDCN	MCDERMUT	do	do	do	1,215
GDCP	LAUB	do	do	do	1,215
GDCQ	MCLANAHAN	do	do	do	1,215
GDCR	EDWARDS	do	do	do	1,215
GDCS	GREENE	do	do	do	1,215
GDCU	BALLARD	do	do	do	1,215
GDCV	SHUBRICK	do	do	do	1,215
GDCW	BAILEY	do	do	do	1,215
GDFB	THORNTON	do	do	do	1,215
GDFC	MORRIS	do	do	do	1,215
GDFH	TINGEY	do	do	do	1,215
GDFJ	SWASEY	do	do	do	1,215
GDFK	MEADE	do	do	do	1,215
GDFL	SINCLAIR	do	do	do	1,215
GDFN	MOODY	do	do	do	1,215
GDJF	STODDERT	do	do	do	1,215
GDJW	YARBOROUGH	do	do	do	1,215
GDKL	SELFRIDGE	do	do	do	1,215
GDLK	MELVIN	do	do	do	1,215
GDLM	LITCHFIELD	do	do	do	1,215
GDLN	ZANE	do	do	do	1,215
GDLF	WASMUTH	do	do	do	1,215
GDLQ	TRRYER	do	do	do	1,215
GDLR	PERRY	do	do	do	1,215
GDLI	DECATUR	do	do	do	1,215
GDLT	HULBERT	do	do	do	1,215
GDLV	NOA	do	do	do	1,215
GDLW	WILLIAM B. PRESTON	do	do	do	1,215
GDMB	PREBLE	do	do	do	1,215
GDMO	SICARD	do	do	do	1,215
GDMF	FRUIT	do	do	do	1,215
GDTN	BRAZOS	Oiler	Twin screw	do	14,800
GDTP	SANDERLING	Mine sweeper	Single screw	do	950
GDVO	BOSTON ¹	Unclassified	do	do	3,000
GFJW	CHALLENGE	Tug	do	do	515
GFRH	<i>Sara Thompson</i>	Oiler	do	do	5,836
GHKM	EAGLE 51	Patrol vessel	Turbine, 1 screw	do	500
GHKN	EAGLE 52	do	do	do	500
GHKR	EAGLE 55	do	do	do	500
GHKS	EAGLE 56	do	do	do	500
GHKT	EAGLE 57	do	do	do	500
GHKV	EAGLE 58	do	do	do	500
GHKW	EAGLE 59	do	do	do	500
GHLB	EAGLE 60	do	do	do	500
GHFC	S. C. 412	Submarine chaser	Triple screw	1 mast	77
GHQD	S. C. 428	do	do	do	77
GHQK	S. C. 431	do	do	do	77
GHQL	S. C. 432	do	do	do	77
GHQM	S. C. 433	do	do	do	77
GHQS	S. C. 437	do	do	do	77
GHQW	S. C. 440	do	do	do	77
GJKT	GENERAL WEEKS	Tug	Single screw	2 masts	1,750
GJKV	ALGORMA	do	do	do	998
GJKW	ASHEVILLE	Gunboat	Turbine, 1 screw	do	1,578
GJLB	BAGADUCE	Tug	Single screw	do	1,000
GJLD	CONTOCOOK	do	do	do	969
GJLF	IUKA	do	do	do	969
GJLH	KALMIA	do	do	do	1,000
GJLK	KROSIANQUA	do	do	do	990
GJLM	KEWAYDIN	do	do	do	1,000
GJLN	KOKA	do	do	do	1,000
GJLP	MAHOPAC	do	do	do	1,000
GJLQ	MEDUSA	Repair ship	Turbine, 1 screw	do	10,000
GJLR	MONTCALM	Tug	Single screw	do	999
GJLS	NAPA	do	do	do	1,000
GJLT	NITRO	Ammunition	Turbine, 2 screw	do	10,600
GJLV	PINOLA	Tug	Single screw	do	1,000
GJLW	PYRO	Ammunition	Turbine, 2 screw	do	10,600
GJMB	SCIOTA	Tug	Single screw	do	1,000
GJMC	SUNNADIN	do	do	do	1,000

¹ Old cruiser.

¹ Old training ship.

Government Vessels

Signal letters	Name of vessel	Type	Propulsion	Masts	Displacement (normal)
					Tons
QJMD	TADOUSAC	Tug	Single screw	2 masts	1,000
QJMF	TATUCK	do	do	do	1,000
QJMH	UMPUA	do	do	do	1,000
QJMK	WANDANK	do	do	do	1,000
QJMN	KAWEAK	Oiler			14,450
QJMP	FAVORITE	Tug	Single screw	2 masts	1,100
QJMQ	MATTOLE	Oiler	do	do	14,450
QJMR	PATOKA	do	do	do	16,800
QJMS	RAMAPO	do	do	do	16,800
QJMW	SAPELO	do	do	do	16,800
QJNC	TIPPECANOE	do	Turbine, 1 screw	do	16,800
QJND	TRINITY	do	do	do	16,800
QJNF	ROBERT L. BARNES	do	Single screw	1 mast	8,850
QJNK	RELIEF	Hospital ship	Turbine, 2 screw	2 masts	8,800
QJNM	NECHES	Oiler	Twin screw	do	14,800
QJNP	PECOS	do	do	do	14,800
QJNQ	WETNEY	Tender	Turbine, 1 screw	do	14,400
QJNW	DOBBS	do	do	do	14,400
QJPO	PADUCAH ¹	Unclassified	Twin screw		1,085
QJPD	HAWK ⁴	do	Single screw	2 masts	875
QJPH	WRIGHT	Tender	Turbine, 1 screw	do	11,000
QJPM	WANDO	Tug	Single screw	do	875
QPTR	San Francisco	Light cruiser	Turbine, 4 screws	2 tripod	10,000
QPTS	TUSCALOOSA	do	do	do	10,000
QPTV	MINNEAPOLIS ²	do	do	do	10,000
QPTW	ASTORIA ²	do	do	do	10,000
GPVB	PORTLAND ²	do	do	do	10,000
GPVO	NEW ORLEANS ²	do	do	do	10,000
GPVD	INDIANAPOLIS ²	do	do	do	10,000
GPVF	AUGUSTA	do	do	do	10,000
GPVH	HOUSTON	do	do	do	10,000
GPVJ	CHICAGO ²	do	do	do	10,000
GPBK	LOUISVILLE ²	do	do	do	10,000
GPVL	CHESTER ²	do	do	do	10,000
GPVM	NORTHAMPTON	do	do	do	10,000
GPVN	SALT LAKE CITY	do	do	do	10,000
GPVQ	PENSACOLA	do	do	do	10,000
GPVR	OMAHA	do	do	1 pole, 1 tripod	7,500
GPVS	MILWAUKEE	do	do	do	7,500
GPVT	CINCINNATI	do	do	do	7,500
GPVW	RALEIGH	do	do	do	7,500
GPWB	DETROIT	do	do	do	7,500
GPWC	RICHMOND	do	do	do	7,500
GPWD	CONCORD	do	do	do	7,500
GPWF	TRENTON	do	do	do	7,500
GPWH	MARBLEHEAD	do	do	do	7,500
GPWJ	MEMPHIS	do	do	do	7,500
GPWK	HOLLAND	Tender	Turbine, 1 screw	2 masts	10,000
GQWL	TULSA	Gunboat	do	do	1,570
QGBS	CALDWELL	Destroyer	Turbine, 2 screw	do	1,125
QGBV	ALLEN	do	do	do	1,071
QGBW	ARIZONA	Battleship	Turbine, 4 screw	1 cage, 1 tripod	31,400
QCCD	Annapolis ¹	Unclassified	Single screw		1,010
QCCJ	ARKANSAS	Battleship	Turbine, 4 screw	2 cage masts	26,000
QCCK	ARAPAHO	Tug	Single screw	1 mast, 1 derrick	575
QACL	Aylwin	Destroyer	Turbine, 2 screw	2 masts	1,085
QCCM	CAVEN	do	do	do	1,125
QCCN	BRIDGE	Store ship	Twin screw	do	8,500
QCCP	BUSHNELL	Tender	Turbine, 1 screw	do	3,580
QCCR	BALCH	Destroyer	Turbine, 2 screw	do	1,085
QCCW	BALTIMORE	Mine layer	Twin screw	do	4,413
QCDK	BENHAM	Destroyer	Turbine, 2 screw	do	1,085
QCFD	CUMBERLAND ¹	Unclassified			1,800
QCFJ	NEW MEXICO	Battleship	Electric, 4 screw	2 cage masts	22,000
QCFN	CHEYENNE ⁴	Unclassified	Twin screw	1 mil. mast	3,225
QCFW	ALTON ⁴	do	do	do	4,500
QCHB	CALIFORNIA	Battleship	Electric, 4 screw	2 cage masts	22,300
QCHJ	COLORADO	do	do	do	22,600
QCHR	O-1	Submarine	Twin screw		520
QCHW	CUSHING	Destroyer	Turbine, 2 screw	2 masts	1,050
QQJD	CUYAMA	Oiler	Twin screw	do	14,500
QQJL	DRAYTON	Destroyer	Turbine, 3 screw	do	742
QQJR	Denver ²	Light cruiser	Twin screw		3,200
QQJT	DUNCAN	Destroyer	Turbine, 2 screw	2 masts	1,014
QQKF	Dubuque ¹	Unclassified	Twin screw		1,085
QQKJ	O-2	Submarine	do		520
QQKS	LYKENS	Tug	Single screw	2 masts	1,000

¹ Old gunboat.

² Under construction.

³ Old training ship.

⁴ Old monitor.

⁵ Old cruiser.

⁶ Old corvette.

Government Vessels

Signal letters	Name of vessel	Type	Propulsion	Masts	Displacement (normal)
					Tons
GQKT	O-3.....	Submarine	Twin screw		520
GQLJ	GWIN.....	Destroyer	Turbine, 2 screw	2 masts	1,125
GQLK	FULTON.....	Tender	Diesel, 1 screw	do.	1,408
GQLN	KANAWHA.....	Oiler	Twin screw	do.	14,500
GQMF	CONNOR.....	Destroyer	Turbine, 3 screw	do.	1,125
GQMN	HANNIBAL ¹	Auxiliary	Single screw	do.	4,002
GQMP	Hartford ²	Unclassified	do.	do.	2,790
GQMT	HELENA.....	Gunboat	Twin screw	1 mast	1,390
GQMW	MAUMEE.....	Oiler	Diesel, 2 screw	2 masts	14,500
GQNJ	IDAHO.....	Battleship	Turbine, 4 screw	2 cage masts	32,000
GQNP	ILLINOIS.....	Unclassified	do.	Housed over	
GQNS	HENDERSON.....	Transport	Twin screw	2 masts	10,000
GQNT	CHAUMONT.....	do.	Turbine, 1 screw	do.	13,400
GQPB	JASON.....	Collier	Twin screw	do.	19,250
GQPJ	LANGLEY.....	Aircraft carrier	Electric, 2 screw	do.	12,700
GQPK	JARVIS.....	Destroyer	Turbine, 3 screw	do.	742
GQPR	JENKINS.....	do.	do.	do.	742
GQPT	CRANE SHIP No. 1 (Kearsarge)	Unclassified	Twin screw		³ 11,520
GQPW	K-6.....	Submarine	do.		392
GQRB	BLACK HAWK.....	Tender	Single screw	2 masts	13,500
GQRS	AROSTOOK.....	Mine layer	Twin screw	do.	3,800
GQSB	O-4.....	Submarine	do.		520
GQSL	MAYRANT.....	Destroyer	Turbine, 2 screw	2 masts	742
GQSM	MARYLAND.....	Battleship	Electric, 4 screw	2 cage masts	32,000
GQSV	MANLEY.....	Destroyer	Turbine, 2 screw	do.	1,125
GQSW	PENNSYLVANIA.....	Battleship	Turbine, 4 screw	2 cage masts	31,400
GQTC	NICHOLSON.....	Destroyer	Turbine, 2 screw	2 masts	1,050
GQTD	O'BRIEN.....	do.	do.	do.	1,005
GQTL	DREADNAUGHT.....	Tug	Single screw	do.	
GQTR	MISSISSIPPI.....	Battleship	Turbine, 4 screw	2 cage masts	32,000
GQVD	MONOCACY.....	Gunboat	Twin screw	2 masts	190
GQVF	NEREUS.....	Collier	do.	do.	19,060
GQVJ	OKLAHOMA.....	Battleship	do.	2 tripod	27,500
GQVK	ORION.....	Collier	do.	2 masts	19,250
GQVM	NEPTUNE.....	do.	Turbine, 2 screw	do.	19,480
GQVR	NAVIGATOR.....	Tug	Single screw	do.	
GQWB	NEVADA.....	Battleship	Turbine, 2 screw	2 tripod	27,500
GQWJ	Newport ¹	Unclassified	Single screw		11,106
GQWK	NEW YORK.....	Battleship	Twin screw	2 cage masts	27,100
GQWL	ONTARIO.....	Tug	Single screw	2 masts	1,030
GQWN	PARKER.....	Destroyer	Turbine, 2 screw	do.	7,135
GQWP	MELVILLE.....	Tender	Turbine, 1 screw	do.	14,550
GQWT	NAVAJO.....	Tug	Single screw	do.	800
GRBF	OLYMPIA.....	Light cruiser	Twin screw		5,865
GRBH	O-6.....	Submarine	do.		520
GRBJ	O-7.....	do.	do.		520
GRBK	OREGON ⁴	Unclassified	do.	1 cage, 1 military mast	
GRBN	RAPPAHANNOCK.....	Store ship	Single screw	2 masts	15,200
GRBQ	O-8.....	Submarine	Twin screw		520
GRBW	Guam.....	Gunboat	do.	2 pole	380
GRCH	PITTSBURGH.....	Cruiser	do.	1 cage, 1 military mast	13,680
GRGJ	PROTEUS.....	Collier	do.	2 masts	19,060
GRCL	Tutulla.....	Gunboat	do.	2 pole masts	350
GRCM	Paddy.....	do.	do.	do.	385
GRCT	O-9.....	Submarine	do.		520
GRCW	Oahu.....	Gunboat	do.	2 pole masts	385
GRDB	Luzon.....	do.	do.	do.	500
GRDC	PALOS.....	do.	Twin screw	2 masts	190
GRDF	CHEMUNG.....	Tug	Single screw	do.	575
GRDJ	Mindanao.....	Gunboat	Twin screw		
GRDN	O-10.....	Submarine	do.		520
GRDP	PROMETHEUS.....	Repair ship	do.	4 masts	8,100
GRDQ	PATUXENT.....	Tug	do.	2 masts	¹ 765
GRDS	PATAPSCO.....	do.	do.	do.	¹ 765
GRDT	PERKINS.....	Destroyer	Turbine, 2 screw	do.	742
GRFC	ALLEGHENY.....	Tug	Single screw	do.	¹ 1,000
GRFK	Reina Mercedes ¹	Unclassified	do.	Housed over	2,835
GRFT	ROWAN.....	Destroyer	Turbine, 2 screw	2 masts	1,111
GRJO	SARATOGA.....	Aircraft carrier	Electric, 4 screw	1 tripod mast	33,000
GRJD	Ranger.....	do.	Turbine, 4 screw		3,500
GRJK	SOUTHERN ⁴	Unclassified	do.	Housed over	2,100
GRJL	OGLAIA.....	Mine layer	Twin screw	2 masts	3,800
GRKB	STOCKTON.....	Destroyer	Turbine, 3 screw	do.	1,125
GRKJ	STERETT.....	do.	Turbine, 2 screw	do.	742
GRKY	SACRAMENTO.....	Gunboat	Single screw	do.	1,425
GRLB	TENNESSEE.....	Battleship	Electric, 4 screw	2 cage masts	32,300
GRLO	TEXAS.....	do.	Twin screw	2 tripod	27,000
GRLN	VESTAL.....	Repair ship	do.	2 masts	8,100
GRLP	UTAH.....	Battleship	Turbine, 4 screw	1 cage, 1 pole	21,825

¹Miscellaneous.²Old corvette.³Old Spanish cruiser.⁴Old collier.

Government Vessels

Signal letters	Name of vessel	Type	Propulsion	Masts	Displacement (normal)
					Tons
GRLT	UNADILLA	Tug	Single screw	2 masts	
GRMK	WILMINGTON ¹	Unclassified	Twin screw	1 military mast	1,392
GRMT	WALKE	Destroyer	Turbine, 2 screw	2 masts	742
GRND	WEST VIRGINIA	Battleship	Electric, 4 screw	2 cage masts	32,600
GRNF	Wheeling ^{1 2}	Unclassified	Twin screw		960
GRNP	WOMPATUCK	Tug	Single screw	1 cage, 1 tripod	
GRNV	WARRINGTON	Destroyer	Turbine, 2 screw	2 masts	742
GRPB	SONOMA	Tug	Single screw	do	1,120
GRPC	WYOMING	Battleship	Turbine, 4 screw	do	26,000
GRPD	WINDLOW	Destroyer	Turbine, 2 screw	do	1,050
GRPK	SAMPSON	do	do	do	1,111
GRPL	THRUSS	Mine sweeper	Single screw	do	950
GRPQ	TILLAMOOK	Tug	do	1 mast, 1 derrick	875
GRPT	WADSWORTH	Destroyer	Turbine, 2 screw	2 masts	1,080
GRQF	BRIDGEPORT	Tender	Twin screw	do	11,750
GRQH	CAMDEN	do	Single screw	do	9,000
GRQJ	ARGONNE	do	Turbine, 1 screw	do	13,400
GRQP	KITTERY	Cargo ship	Twin screw	do	3,330
GRQS	LEXINGTON	Aircraft carrier	Electric, 4 screw	1 tripod	33,000
GRQV	TURKEY	Mine sweeper	Single screw	2 masts	950
GRSC	Constellation	Unclassified	Sails		1,970
GRSD	Constitution	do	do		2,200
GRSK	ROCHESTER	Cruiser	Twin screw	2 military masts	9,700
GRSL	SAVANNAH	Tender	Single screw	2 masts	10,800
GRSN	SEATTLE	Cruiser	Twin screw	1 cage, 1 military mast	14,500
GRSP	UNDAUNTED	Tug	Single screw	2 masts	450
GRST	R-1	Submarine	Twin screw		569
GRSV	R-2	do	do		569
GRSW	R-3	do	do		569
GRTB	R-4	do	do		569
GRTC	R-5	do	do		569
GRTD	R-6	do	do		569
GRTF	R-7	do	do		569
GRTG	R-8	do	do		569
GRTH	R-9	do	do		569
GRTJ	R-10	do	do		569
GRTK	R-11	do	do		569
GRTL	R-12	do	do		569
GRTM	R-13	do	do		569
GRTN	R-14	do	do		569
G RTP	R-15	do	do		569
GRTQ	R-16	do	do		569
GRTS	R-17	do	do		569
GRTV	R-18	do	do		569
GRTW	R-19	do	do		569
GRVB	R-20	do	do		569
GRVC	S-1	do	do		854
GRVN	S-3	do	do		876
GRVQ	S-4	do	do		876
GRVS	S-6	do	do		876
GRVW	S-7	do	do		876
GRWB	S-8	do	do		876
GRWC	S-9	do	do		876
GRWD	S-10	do	do		876
GRWF	S-11	do	do		876
GRWH	S-12	do	do		876
GRWJ	S-13	do	do		876
GRWK	S-14	do	do		854
GRWL	S-15	do	do		854
GRWM	S-16	do	do		854
GRWN	S-17	do	do		854
GRWP	S-18	do	do		854
GRWQ	S-19	do	do		854
GRWS	S-20	do	do		854
GRWT	S-21	do	do		854
GRWV	S-22	do	do		854
GSBC	S-23	do	do		854
GSBD	S-24	do	do		854
GSBF	S-25	do	do		854
GSBH	S-26	do	do		854
GSBJ	S-27	do	do		854
GSBK	S-28	do	do		854
GSBL	S-29	do	do		854
GSBM	S-30	do	do		854
GSBN	S-31	do	do		854
GSBP	S-32	do	do		854

¹ Old gunboat.

² Steel sheathed.

³ Estimated.

Government Vessels

Signal letters	Name of vessel	Type	Propulsion	Masts	Displacement (normal)
					<i>Tons</i>
G8BR	S-33	Submarine	Twin screw		854
G8BT	S-34	do	do		854
G8BV	S-35	do	do		854
G8BW	S-36	do	do		854
G8CB	S-37	do	do		854
G8CD	S-38	do	do		854
G8CF	S-39	do	do		854
G8CH	S-40	do	do		854
G8CJ	S-41	do	do		854
G8CK	WICKES	Destroyer	do	2 masts	1,154
G8CL	PHILIP	do	do	do	1,154
G8CN	EVANS	do	do	do	1,154
G8CP	LITTLE	do	do	do	1,191
G8CQ	KIMBERLY	do	do	do	1,191
G8CR	SIGOURNEY	do	do	do	1,191
G8CT	GREGORY	do	do	do	1,191
G8CV	STRINGHAM	do	do	do	1,191
G8CW	DYER	do	do	do	1,191
G8DB	COLHOUN	do	do	do	1,191
G8DC	STEVENS	do	do	do	1,199
G8DF	MCKEE	do	do	do	1,191
G8DH	ROBINSON	do	do	do	1,191
G8DJ	RINGGOLD	do	do	do	1,191
G8DK	MCKEAN	do	do	do	1,191
G8DL	HARDING	do	do	do	1,191
G8DM	GREDLEY	do	do	do	1,191
G8DN	FAIRFAX	do	do	do	1,154
G8DP	TAYLOR	do	do	do	1,154
G8DQ	BELL	do	do	do	1,191
G8DT	MURRAY	Mine layer	Turbine, 2 screw	do	1,191
G8DV	ISRAEL	do	do	do	1,191
G8FD	WHIPPOORWILL	Mine sweeper	Single screw	do	950
G8FH	WIDGEON	do	do	do	950
G8FJ	WOODCOCK	do	do	do	950
G8JB	Argonaut	Survey vessel	Diesel, 2 screw		375
G8JW	NIAGARA	Converted yacht	Twin screw	3 masts	2,006
G8RO	S-42	Submarine	Single screw		906
G8RD	S-43	do	do		906
G8RF	S-44	do	do		906
G8RH	S-45	do	Twin screw		906
G8RJ	S-46	do	do		906
G8RK	S-47	do	do		906
G8RL	S-48	do	do		992
G8RQ	BARBACUDA	Fleet submarine	do		2,119
G8RT	BASS	do	do		2,119
G8RV	BONITA	do	do		2,119
G8RW	ARGONAUT	Survey vessel	Diesel, 2 screw		2,680
G8TB	NOKOMIS	Converted yacht	Twin screw	2 masts	1,265
G8TC	NARWHAL	Fleet submarine	Diesel, 2 screw		2,760
G8TD	NAUTILUS	do	do		2,760
G8TF	DOLPHIN	Submarine	do	2 masts	
G8TH	CACHALOT	do	Twin screw		400
G8TJ	CUTTLEFISH	do	Diesel, 2 screw	2 masts	
G8WO	ISABEL	Converted yacht	Turbine, 2 screw	do	941
G8WH	MAURY	Mine layer	do	do	1,191
G8WK	MAHAN	do	do	do	1,191
G8WL	SCHLEY	Destroyer	do	do	1,191
G8WM	CHAMPLIN	do	do	do	1,191
G8WN	MUGFORD	do	do	do	1,199
G8WP	Chew	do	do	do	1,191
G8WQ	HAZELWOOD	do	do	do	1,191
G8WR	WILLIAMS	do	do	do	1,191
G8WT	CRANE	do	do	do	1,191
G8BD	LUDLOW	Mine layer	do	do	1,191
G8BF	RATHBURN	Destroyer	do	do	1,154
G8BH	TALBOT	do	do	do	1,154
G8BJ	WATERS	do	do	do	1,154
G8BK	DENT	do	do	do	1,154
G8BL	DORSEY	do	do	do	1,154
G8BM	LEA	do	do	do	1,154
G8BN	LAMBERTON	do	do	do	1,213
G8BP	RADFORD	do	do	do	1,213
G8BQ	MONTGOMERY	do	do	do	1,213
G8BR	BREESE	do	do	do	1,213
G8BS	GAMBLE	do	do	do	1,213
G8BV	RAMSEY	do	do	do	1,213
G8BW	TATTNALL	do	do	do	1,211
G8CB	BADGER	do	do	do	1,211
G8CD	TWIGGS	do	do	do	1,211
G8CF	BABBITT	do	do	do	1,211
G8CJ	JACOB JONES	do	do	do	1,211
G8CK	BUCHANAN	do	do	do	1,154

Government Vessels

Signal letters	Name of vessel	Type	Propulsion	Masts	Displacement (normal)
GTCL	AARON WARD.....	Destroyer.....	Turbine, 2 screws.....	2 masts.....	Foot 1,154
GTOM	HALE.....	do.....	do.....	do.....	1,154
GTOM	CROWNSHIELD.....	do.....	do.....	do.....	1,154
GTCP	HILLMAN.....	do.....	do.....	do.....	1,154
GTCC	BOGGS.....	do.....	do.....	do.....	1,154
GTOR	KILTY.....	do.....	do.....	do.....	1,154
GTOS	KENNISON.....	do.....	do.....	do.....	1,154
GTGV	WARD.....	do.....	do.....	do.....	1,154
GTOW	CLAXTON.....	do.....	do.....	do.....	1,154
GTDB	HAMILTON.....	do.....	do.....	do.....	1,154
GTDO	TARBELL.....	do.....	do.....	do.....	1,154
GTDF	YARNALL.....	do.....	do.....	do.....	1,154
GTDH	UPSHUR.....	do.....	do.....	do.....	1,154
GTDI	GREER.....	do.....	do.....	do.....	1,154
GTDK	ELLIOT.....	do.....	do.....	do.....	1,154
GTDL	ROPER.....	do.....	do.....	do.....	1,154
GTDM	BRECKENRIDGE.....	do.....	do.....	do.....	1,154
GTDN	BARNEY.....	do.....	do.....	do.....	1,154
GTDP	BLAKELEY.....	do.....	do.....	do.....	1,154
GTFB	MERCY.....	Hospital ship.....	Twin screw.....	2 masts.....	10,100
GTFO	Nantucket ¹	Unclassified.....	Single screw.....		1,261
GTFM	GENESSEE.....	Tug.....	do.....	2 masts.....	1,000
GTFN	SAGAMORE.....	do.....	do.....	do.....	1,000
GTKS	S. C. 143.....	Submarine chaser.....	Triple screw.....	1 mast.....	77
GTLR	S. C. 223.....	do.....	do.....	do.....	77
GTLB	S. C. 224.....	do.....	do.....	do.....	77
GTQS	S. C. 330.....	do.....	do.....	do.....	77
GTRJ	S. C. 353.....	do.....	do.....	do.....	77
GTRP	AVOCET.....	Mine sweeper.....	Single screw.....	2 masts.....	950
GTRQ	BITTERN.....	do.....	do.....	do.....	950
GTRS	BOBOLINK.....	do.....	do.....	do.....	950
GTRV	BRANT.....	do.....	do.....	do.....	950
GTSD	EIDER.....	do.....	do.....	do.....	950
GTSE	FALCON.....	do.....	do.....	do.....	950
GTSH	FINCH.....	do.....	do.....	do.....	950
GTSK	HERON.....	do.....	do.....	do.....	950
GTSL	KINGFISHER.....	do.....	do.....	do.....	950
GTSM	LAPWING.....	do.....	do.....	do.....	950
GTSN	LARK.....	do.....	do.....	do.....	950
GTSP	ORIOLE.....	do.....	do.....	do.....	950
GTSR	OWL.....	do.....	do.....	do.....	950
GTSV	PARTRIDGE.....	do.....	do.....	do.....	950
GTSW	PELICAN.....	do.....	do.....	do.....	950
GTVE	PENGUIN.....	do.....	do.....	do.....	950
GTVD	QUAIL.....	do.....	do.....	do.....	950
GTVE	RAIL.....	do.....	do.....	do.....	950
GTVE	ROBIN.....	do.....	do.....	do.....	950
GTVE	SEAGULL.....	do.....	do.....	do.....	950
GTVE	SWALLOW.....	do.....	do.....	do.....	950
GTVE	SWAN.....	do.....	do.....	do.....	950
GTVM	TANAGER.....	do.....	do.....	do.....	950
GTVN	TEAL.....	do.....	do.....	do.....	950
GTVP	TEEN.....	do.....	do.....	do.....	950

¹ Old gunboat.

QUARTERMASTER CORPS, UNITED STATES ARMY

Signal letters	Name	Tonnage		Power and screws	When built	Where built	Home station	Complement	
		Gross	Net					Officers	Men
<i>U. S. Army Transports</i>									
GWTD	CAMERAL.....□ⓐ	7,556	3,919	2 turbines, 1 screw	1920	Hog Island, Pa....	San Francisco, Calif.	24	130
GWTH	CHATEAU THIERRY.....□ⓐ	7,555	3,919	do	1920	do	New York, N. Y.	24	130
GWTD	DELLWOOD.....□ⓐ	3,478	2,063	1 screw	1920	Oakland, Calif.	Seattle, Wash.	11	62
GWTS	U. S. GRANT ¹□ⓐ	9,410	5,764	Steam, 2 screw	1907	Stettin, Germany	San Francisco, Calif.	12	215
GWCR	KENOWIS.....□ⓐ	4,963	3,035	Steam, 1 screw	1919	Hog Island, Pa....	New York, N. Y.	10	60
GWTV	MEIGS ²□ⓐ	7,358	5,310	1 screw	1921	Los Angeles, Calif.	San Francisco, Calif.	11	82
GWDP	MERRITT.....	2,898	1,411	do	1912	Shanghai, China	Manila, P. I.	10	107
GWTL	LUDINGTON ³	8,292	5,168	1 turbine, 1 screw	1920	Gloucester, N. J.	New York, N. Y.	10	65
GWTN	SOMME.....□ⓐ	7,556	3,919	2 turbines, 1 screw	1920	Hog Island, Pa....	San Francisco, Calif.	24	130
GWTM	SAINT MIHEL.....□ⓐ	7,556	3,919	do	1920	do	New York, N. Y.	24	130
<i>Tugs</i>									
GWCK	RENO.....	136	67	Steam, 1 screw	1889	Philadelphia, Pa.	Fort Monroe, Va.	2	6
GWCL	SLOCUM.....	587	284	do	1898	do	San Francisco, Calif.	4	10
GWDT	WEEKS, GENERAL.....	338	50	do	1910	Shanghai, China	Manila, P. I.	9	10
QWDV	CUBA.....	594	266	do	1901	Bath, Me.	Honolulu, T. H.	4	16
GWDC	ALESHIRE, GENERAL ⁴	284	193	do	1913	Port Richmond, N. Y.	Brooklyn, N. Y.	4	12
<i>Steam lighters</i>									
GWCC	CANBY.....	209	85	do	1898	Sleightsburg, N. Y.	do	4	8
GWFC	NORMOYLE, MAJ. JAS. E.	196	99	do	1918	Milford, Del.	do	2	4
<i>Mine planters</i>									
GWCT	ARMISTEAD, COL. ○□	487	173	Steam, 2 screw	1904	Philadelphia, Pa.	Portland, Ore.	5	13
GWPB	BAIRD, GENERAL ⓐ	704	138	do	1919	Milwaukee, Wis.	Fort Wright, N. Y.	7	20
GWPC	ABSOLUM. BELL, GENERAL ○□	704	138	do	1919	do	Fort Ward, Wash.	7	20
GWDL	J. FRANKLIN. FRANK, GENERAL ⓐ□	622	403	do	1909	Camden, N. J.	Honolulu, T. H.	5	13
QWFK	R. T. GRAHAM, GENERAL ⓐ□	641	126	do	1917	do	Cristobal, O. Z.	6	15
GWPD	WM. M. HARRISON, COL. ○□	704	138	do	1919	Milwaukee, Wis.	Manila, P. I.	7	20
GWDN	GEORGE E. HENRY, JOSEPH.....○	601	409	Steam, 1 screw	1909	Newport News, Va.	Fort Hancock, N. J.	4	13
GWDM	ORD, GENERAL ○	590	401	Steam, 2 screw	1902	Wilmington, Del.	do	5	13
GWDK	E. O. C. SCHOFIELD, GENERAL ⓐ	622	218	do	1909	Camden, N. J.	Fort Monroe, Va.	5	13
GWDK	J. M.								
<i>Water boats</i>									
GWFN	EL AQUARIO.....□	562	290	Steam, 1 screw	1919	Seattle, Wash.	San Francisco, Calif.	4	11
GWFM	EL AQUADOR.....□	390	238	do	1906	San Francisco, Calif.	do	4	12

¹ Formerly U. S. S. Madawaska.² Formerly st. s. West Lewark (221330).³ Formerly st. s. James Otis (220441).⁴ Formerly st. s. (a Dolphin (211187).

(b Hamburg American Line No 3.

Government Vessels

135

ENGINEER CORPS, UNITED STATES ARMY

[Steel vessels in SMALL CAPITALS, wood in roman]

Signal letters	Rig	Name	Displacement	When built	Where built	Where employed	Complement	
							Officers	Men
GWMF	St. s.	CLATSOP	1,800	1908	Newport News, Va.	Portland, Oreg.	7	22
GWMH	G. a. s.	Wah-Ta-Wah	82	1910	Greenport, N. Y.	New York, N. Y.	2	6
GWMJ	St. s.	Cumberland	1,870	1902	Belfast, Me.	Savannah, Ga.	6	30
GWMK	St. s.	SAVANNAH	1,400	1904	Sparrows Point, Md.	Portland, Oreg.	6	28
GWML	St. s.	NEW ORLEANS	5,050	1912	Quincy, Mass.	Philadelphia, Pa.	14	59
GVMN	St. s.	CHINOOK	7,400	1892	Belfast, Ireland	Norfolk, Va.	18	82

UNITED STATES COAST GUARD

[Steel vessels in SMALL CAPITALS, iron vessels in *italics*, wood in roman]

Signal letters	Name	Description	Tons ¹	When built	Where built	Station
GNBO	GALLATIN	Diesel, twin screw	210	1926	Bay City, Mich.	St. Petersburg, Fla.
GNBD	NAUGATUCK	do	210	1926	do	Do.
GNBF	PETREL	do	210	1926	do	Do.
GNBH	WOLCOTT	do	210	1926	do	Pascagoula, Miss.
GNBK	HARRIET LANE	do	220	1926	Camden, N. J.	Boston, Mass.
GNBL	VIGILANT	do	220	1927	do	New York, N. Y.
GNBM	ACTIVE	do	220	1926	do	Boston, Mass.
GNBP	GENERAL GREENE	do	220	1927	do	Do.
GNBQ	DILIGENCE	do	220	1927	do	New York, N. Y.
GNBR	CARTIGAN	do	220	1927	do	Do.
GNBS	CAHOONE	do	220	1927	do	Do.
GNBT	TRAVIS	do	220	1927	do	Do.
GNBV	FREDERICK LEE	do	220	1927	do	Boston, Mass.
GNBW	YEATON	do	220	1927	do	St. Petersburg, Fla.
GNOB	MONTGOMERY	do	220	1927	do	San Pedro, Calif.
GNOD	NEMAHA	do	220	1927	do	Do.
GNCF	AGASSIZ	do	220	1926	do	Boston, Mass.
GNCH	ANTIETAM	do	220	1926	do	Do.
GNCK	JACKSON	do	220	1926	do	Do.
GNOK	TIGER	do	220	1927	do	New York, N. Y.
GNCL	CRAWFORD	do	220	1927	do	Two Harbors, Minn.
GNCM	PULASKI	do	220	1927	do	New York, N. Y.
GNCP	ALERT	do	220	1926	do	San Pedro, Calif.
GNCQ	MARION	do	220	1927	do	New London, Conn.
GNOR	RUSH	do	220	1927	do	New York, N. Y.
GNCS	MORRIS	do	220	1927	do	Oakland, Calif.
GNCT	WOODBURY	do	220	1927	do	St. Petersburg, Fla.
GNCV	BOUTWELL	do	220	1927	do	New York, N. Y.
GNCW	MCLANE	do	220	1927	do	Seattle, Wash.
GNDB	DIX	do	220	1927	do	Boston, Mass.
GNDC	KIMBALL	do	220	1927	do	St. Petersburg, Fla.
GNDF	EWING	do	220	1927	do	San Pedro, Calif.
GNDH	LEGARE	do	220	1927	do	New London, Conn.
GNDJ	BONHAM	do	220	1926	do	San Pedro, Calif.
GNDK	FAUNCE	do	220	1927	do	Boston, Mass.
GNDL	CUYAHOGA	do	220	1927	do	New York, N. Y.
GNDM	RELIANCE	do	220	1927	do	Do.
GNDP	NORTHLAND	Diesel electric	2,050	1927	Newport News, Va.	San Francisco, Calif.
GNDQ	Tahoe	Electric turbine, single screw.	1,975	1928	Quincy, Mass.	Do.
GND	Champlain	do	1,975	1929	do	Stapleton, N. Y.
GND8	Mendota	do	1,975	1929	do	Norfolk, Va.
GNDT	SEBAGO	Turbine electric	2,000	1930	Oakland, Calif.	Stapleton, N. Y.
GQJM	DAVIS	Steam turbine, twin screw.	1,071	1916	Bath, Me.	New London, Conn.
GRNS	WILKES	do	1,110	1916	Philadelphia, Pa.	Do.
GRPN	SHAW	do	1,110	1917	Mare Island, Calif.	Do.
GRPS	TUCKER	do	1,090	1916	Quincy, Mass.	Do.
GRPV	WAINWRIGHT	do	1,150	1916	Camden, N. J.	Boston, Mass.
GVBO	Guthrie	St. s., single screw	149	1895	Baltimore, Md.	Philadelphia, Pa.
GVBR	MODOC	Turbine electric	1,780	1921	Oakland, Calif.	Wilmington, N. O.
GVBS	Apache	St. s., single screw	740	1891	Baltimore, Md.	Baltimore, Md.
GVBT	MORAVE	Turbine electric	1,780	1921	Oakland, Calif.	Boston, Mass.
GVBW	OSSIPEE	Steam	908	1915	Newport News, Va.	Portland, Me.
GVCB	SHAWNEE	St. s., single screw	900	1922	Oakland, Calif.	San Francisco, Calif.
GVCF	TAMAROA	do		1919	Elizabethport, N. J.	San Diego, Calif.

¹ Displacement.

UNITED STATES COAST GUARD—Continued

Signal letters	Name	Description	Tons	When built	Where built	Station
GVCH	THETIS	St. s., triple screw	742	1911	Camden, N. J.	New York, N. Y.
GVQJ	GEORGE E. BADGER	Geared turbine	1,308	1920	Newport News, Va.	New London, Conn.
GVOK	AURORA	St. s., triple screw	742	1911	Camden, N. J.	Boston, Mass.
GVOL	MANHATTAN	St. s., single screw	406	1918	Balboa, Canal Zone	New York, N. Y.
GVCM	Pequot	do	950	1909	Camden, N. J.	Curtis Bay, Md.
GVCM	CASSIN	St. s., twin screw	1,020	1913	Bath, Me.	Boston, Mass.
GVCP	CONTOHAM	do	1,090	1916	Philadelphia, Pa.	Do.
GVQQ	CUMMINGS	do	1,020	1913	Bath, Me.	New London, Conn.
GVCR	Galypos	do	1,072	1916	Camden, N. J.	Do.
GVCS	ERICSSON	do	1,090	1916	Camden, N. J.	Do.
GVCT	DAPHNE	do	742	1912	Newport News, Va.	Do.
GVCW	HERMES	do	742	1912	Quincy, Mass.	New York, N. Y.
GVDS	NANSEMOND	Diesel, twin screw	210	1928	Bay City, Mich.	Fernandina, Fla.
GVDF	MAHONING	do	210	1928	do	Pascagoula, Miss.
GVDH	PATRIOT	do	210	1928	do	Fernandina, Fla.
GVDJ	PERSEUS	St. s., single screw	1,010	1896	Bath, Me.	New London, Conn.
GVDK	CAHOKIA	do	1,020	1920	City Island, N. Y.	Eureka, Calif.
GVDL	PERRY	Diesel, twin screw	210	1928	Bay City, Mich.	Fort Lauderdale, Fla.
GVDM	ITASCA	Turbine electric	2,000	1930	Oakland, Calif.	Honolulu, T. H.
GVDN	SARANAC	do	2,000	1930	do	Galveston, Tex.
GVDP	TALLAPOOSA	St. s., single screw	912	1916	Newport News, Va.	Juneau, Alaska.
GVDD	Hudson	do	179	1893	Camden, N. J.	New York, N. Y.
GVDR	Calumet	do	170	1894	Buffalo, N. Y.	Do.
GVDS	CAYUGA	St. s., triple screw	742	1912	Bath, Me.	New London, Conn.
GVDT	ICARUS	St. s., twin screw	589	1896	Dubuque, Iowa	Galveston, Tex.
GVFB	MASCOUTIN	St. s., single screw	1,120	1897	Green Bay, Wis.	Norfolk, Va.
GVFD	GRESHAM	do	243	1896	Cleveland, Ohio	Mobile, Ala.
GVFH	GOLDEN GATE	do	2,000	1930	Seattle, Wash.	San Francisco, Calif.
GVFM	SHOSHONE	Turbine electric	2,000	1930	Oakland, Calif.	Unalaska, Alaska.
GVFP	SEMINOLE	Ga. s., single screw	860	1900	Baltimore, Md.	Sault Ste Marie, Mich.
GVFQ	KICKAPOO	do	1,919	1919	Elizabethport, N. J.	Rockland, Me.
GVFR	SAUKEE	do	1,920	1920	Green Bay, Wis.	Key West, Fla.
GVFS	TUSCARORA	do	739	1902	Richmond, Va.	St. Petersburg, Fla.
GVFT	A. B.-6	Ga. s., twin screw	12	1917	Bristol, R. I.	Norfolk, Va.
GVFW	WINNISIMMET	St. s., single screw	182	1903	Baltimore, Md.	Baltimore, Md.
GVHB	MacKinac	do	241	1903	do	Boston, Mass.
GVHC	Arcata	do	138	1903	San Francisco, Calif.	Seattle, Wash.
GVHD	WISSAHICKON	do	194	1904	Baltimore, Md.	New York, N. Y.
GVHJ	PAMLICO	St. s., twin screw	451	1907	Wilmington, Del.	New Bern, N. C.
GVHK	MCDONOUGH	do	1,020	1914	Bath, Me.	Staten Island, N. Y.
GVHL	SENECA	St. s., single screw	1,445	1908	Newport News, Va.	New York, N. Y.
GVHM	DAVEY	do	182	1908	Wilmington, Del.	New Orleans, La.
GVHN	SNOHOMISH	do	879	1908	do	Port Angeles, Wash.
GVHP	ACUSHNET	do	800	1908	Newport News, Va.	Woods Hole, Mass.
GVHR	YAMACRAW	do	1,082	1909	Camden, N. J.	Savannah, Ga.
GVHS	UNALGA	do	1,181	1912	Newport News, Va.	Unassigned.
GVHT	Swift	Ga. s., twin screw	52	1917	Los Angeles, Calif.	San Francisco, Calif.
GVHW	Guard	St. s., single screw	210	1914	Mare Island, Calif.	Seattle, Wash.
GVJB	DALLAS	Diesel, twin screw	210	1925	Bay City, Mich.	Pascagoula, Miss.
GVJC	ABEL P. UPSHUR	Geared turbine	1,308	1920	Newport News, Va.	do.
GVJF	HERNDON	do	1,308	1920	do	do.
GVJK	Chippewa	St. s., single screw	215	1919	Milwaukee, Wis.	Sault Ste. Marie, Mich.
GVJL	Chicopee	do	215	1919	Kingston, N. Y.	Portland, Me.
GVJM	Chautauqua	do	215	1919	Milwaukee, Wis.	New London, Conn.
GVJN	CORWIN	Diesel, twin screw	210	1925	Bay City, Mich.	Pascagoula, Miss.
GVJP	EAGLE	do	210	1925	do	New London, Conn.
GVJQ	FORWARD	do	210	1925	do	Do.
GVJR	DEXTER	do	210	1925	do	Do.
GVJS	PORTER	St. s., twin screw	1,090	1916	Philadelphia, Pa.	Hoboken, N. J.
GVJT	Tingard	Ga. s., twin screw	75	1917	Nyack, N. Y.	Oakland, Calif.
GVJW	HUNT	Geared turbine	1,308	1920	Newport News, Va.	Stapleton, N. Y.
GVKO	Cook	Ga. s., twin screw	75	1918	Bristol, R. I.	New London, Conn.
GVKD	WELBORN C. WOOD	Geared turbine	1,308	1920	Newport News, Va.	Do.
GVKL	CARRABASSET	St. s., single screw	1,133	1919	Puget Sound, Wash.	Norfolk, Va.
GVKM	REDWING	do	1,210	1919	Philadelphia, Pa.	Astoria, Ore.
GVKN	Chelan	Electric turbine	1,975	1928	Quincy, Mass.	Seattle, Wash.
GVKP	Pontchartrain	do	1,975	1928	do	Norfolk, Va.
GVKQ	Smith	Semi-Diesel, twin screw	75	1917	Jacksonville, Fla.	Oakland, Calif.
GVKR	Oygan	do	75	1917	Mobile, Ala.	San Pedro, Calif.
GVKT	TAMPA	Turbine electric	1,780	1921	Oakland, Calif.	Boston, Mass.
GVKW	Haida	do	1,780	1921	do	Seattle, Wash.

UNITED STATES LIGHTHOUSE SERVICE

[Steel vessels in SMALL CAPITALS, iron vessels in *italics*, wood in roman]

Signal letters	Name	Class	Gross tonnage	Net tonnage	Dimensions			Indicated horsepower	When built	Where built	Complement	
					Length	Breadth	Depth				Officers	Men
					<i>Feet</i>	<i>Feet</i>	<i>Feet</i>					
GVLC	Shrub.....	St. s.	214	88	100.0	29.0	3.0	300	1912	Milford, Del.....	3	12
GVLD	PALMETTO.....	Ga. s.	1 170		88.9	22.0	8.5	150	1917	Jacksonville, Fla.....	4	8
GVLF	COSMOS.....	Ga. s.	47	41	67.0	18.0	6.0	1 80	1909	City Island, N. Y.....	2	3
GVLJ	Elm.....	Ol. s.	219	137	101.0	30.0	9.0	1 150	1918	East Boothbay, Me.....	2	4
GVLK	Pine.....	Ga. s.	35	16	61.0	15.0	6.0	1 50	1918	Nyack, N. Y.....	2	3
GVLM	CEDAR.....	St. s.	1 970		188.0	36.0	18.0	1 150	1917	Long Beach, Calif.....	8	26
GVLN	OAK.....	St. s.	1 960		160.0	30.0	14.0	785	1922	Morris Heights, N. Y.....	4	28
GVLP	HAWTHORN.....	St. s.	1 960		160.0	30.0	14.0	785	1922	do.....	4	23
GVLQ	Sundew.....	St. s.	177	137	101.0	22.0	18.0	325	1919	Rocky River, Ohio.....	2	8
GVLR	Aster.....	Ga. s.	69	23	65.0	21.0	7.0	1 70	1922	Pascagoula, Miss.....	2	6
GVLS	SPRUCE.....	St. s.	1 130	138	172.0	32.0	17.0	1 040	1919	Milwaukee, Wis.....	7	23
GVLT	ACACIA.....	St. s.	1 130		172.0	32.0	17.0	1 040	1919	do.....	7	24
GVLV	LUPINE.....	St. s.	1 130		172.0	32.0	17.0	1 040	1919	do.....	7	23
GVMB	SPEEDWELL.....	St. s.	1 130	138	172.0	32.0	17.0	1 040	1919	do.....	7	24
GVMO	GREENBRIER.....	St. w.	1 302		140.0	32.0	6.0	350	1924	Charleston, W. Va.....	4	14
GVMD	ASPEN.....	St. s.	277	82	118.0	25.0	12.0	440	1906	Toledo, Ohio.....	4	14
GVMF	ALEX.....	St. s.	1 130		172.0	32.0	17.0	1 040	1919	Milwaukee, Wis.....	6	24
GVMJ	LOTUS.....	St. s.	1 130		172.0	32.0	17.0	1 040	1919	do.....	6	22
GVMK	WAKEROBIN.....	St. w.	550		153.0	43.0	5.5	480	1927	Pittsburgh, Pa.....	5	16
GVML	Larch.....	Ol. s.	79		56.0	16.0	7.0	100	1928	St. Helens, Ore.....	2	3
GVML	BEECH.....	St. s.	1 195		101.0	21.0	8.6	200	1927	Newport News, Va.....	3	9
GVMN	WILLOW.....	St. p.	1 875		200.0	65.0	8.0	800	1927	Dubuque, Iowa.....	6	19
GVMP	ALTHEA.....	Ol. s.	1 125		75.2	19.0	6.0	1 110	1930	Groton, Conn.....	2	4
GVMQ	POINCIANA.....	Ol. s.	1 125		75.2	19.0	6.0	1 110	1930	do.....	2	4
GVMR	VIOLET.....	St. s.	1 835		163.6	32.0	13.0	850	1930	Manitowoc, Wis.....	7	23
GVNW	Pansy.....	St. s.	314	167	147.0	25.0	11.0	250	1878	Philadelphia, Pa.....	4	18
GVNQ	AZALEA.....	St. s.	1 516		145.0	25.0	12.0	400	1891	New York, N. Y.....	6	22
GVNR	AMARANTH.....	St. s.	744	488	160.0	28.0	14.0	672	1892	Cleveland, Ohio.....	6	24
GVNS	MAPLE.....	St. s.	392	205	155.0	30.0	12.0	650	1893	Elizabethport, N. J.....	6	25
GVNT	MANGROVE.....	St. s.	572	392	155.0	30.0	12.0	550	1897	do.....	7	24
GVNW	MAYFLOWER.....	St. s.	572	392	155.0	30.0	12.0	650	1897	Bath, Me.....	7	25
GVPO	Martynoid.....	St. s.	454	252	150.0	27.0	12.0	550	1890	Wyandotte, Mich.....	6	24
GVPD	Clover.....	St. s.	96	65	80.0	22.0	7.0	140	1899	Manitowoc, Wis.....	4	11
GVPH	IRIS.....	St. s.	428	292	142.0	30.0	10.0	800	1897	Philadelphia, Pa.....	5	21
GVPJ	Holly.....	St. p.	367	142	167.0	24.0	10.0	400	1881	Baltimore, Md.....	5	18
GVPL	HEATHER.....	St. s.	1 831		165.0	28.0	15.0	685	1903	Seattle, Wash.....	7	20
GVPM	LARKSPUR.....	St. s.	685		162.0	30.0	14.0	750	1903	Port Richmond, N. Y.....	5	25
GVPN	CROCUS.....	St. s.	626		155.0	29.0	14.0	700	1904	Shooters Island, N. Y.....	6	27
GVPP	HYACINTH.....	St. s.	738	485	150.0	28.0	14.0	768	1903	Port Huron, Mich.....	6	24
GVPR	IVY.....	St. s.	550		165.0	30.0	13.0	700	1904	Baltimore, Md.....	7	22
GVPS	JUNIPER.....	St. s.	84	57	90.0	18.0	8.0	200	1903	do.....	4	9
GVPT	MAGNOLIA.....	St. s.	550		165.0	30.0	13.0	700	1904	do.....	7	25
GVPW	SUMAC.....	St. s.	681	386	160.0	30.0	13.0	700	1903	Port Richmond, N. Y.....	6	27
GVRB	SUNFLOWER.....	St. s.	1 246		163.0	31.0	15.0	900	1907	Wilmington, Del.....	7	27
GVRO	TULIP.....	St. s.	677	300	174.0	30.0	16.0	1 000	1908	Camden, N. J.....	7	28
GVRD	CYPRESS.....	St. s.	677	300	174.0	30.0	16.0	1 000	1908	do.....	7	28
GVRF	HIBISCUS.....	St. s.	677	300	174.0	30.0	16.0	1 000	1908	do.....	7	27
GVRH	ANEMONE.....	St. s.	677	300	174.0	30.0	16.0	1 000	1908	do.....	7	27
GVRJ	MANZANITA.....	St. s.	677	300	174.0	30.0	16.0	1 000	1908	do.....	7	23
GVRK	SEQUOIA.....	St. s.	677	300	174.0	30.0	16.0	1 000	1908	do.....	7	22
GVRL	KUKUI.....	St. s.	677	300	174.0	30.0	16.0	1 000	1908	do.....	7	23
GVRM	ORCHID.....	St. s.	677	300	174.0	30.0	16.0	1 000	1901	do.....	7	29
GVRF	Laurel.....	St. s.	1 299		95.5	22.0	9.0	160	1915	Baltimore, Md.....	4	12
GVRF	Fern.....	St. s.	1 317		98.4	22.0	10.0	300	1915	Winslow, Wash.....	6	13
GVRS	ROSE.....	St. s.	1 567		119.0	24.0	11.0	330	1916	Seattle, Wash.....	5	16
GVRT	Woodbine.....	St. s.	71	48	85.0	16.0	7.0	125	1913	New Brighton, N. Y.....	2	6

1 Displacement loaded.
1 Brake horsepower.

Δ Radio compass.

⊕ Radio compass and radio communication.
○ Radio communication.

UNITED STATES COAST AND GEODETIC SURVEY

[Steel vessels in SMALL CAPITALS, wood in roman]

Signal letters	Call letters	Rig	Name	Displacement tonnage	Dimensions			Horsepower	Speed, knots	Fuel capacity	When built	Where built	Complement		Where employed
					Length	Beam	Draft						Officers	Men	
GVSB	NIZM	G.a.s.	Elsie III.....	24	<i>Ft. in.</i> 52 0	<i>Ft. in.</i> 11 6	<i>Ft. in.</i> 4 0	45	8	* 310	1912	Morris Heights, N. Y.	2	5	Atlantic coast.
GVSC		G.a.s.	Echo.....	40	64 6	16 0	5 5	75	8	* 400	1902	Kittery, Me.....	2	6	Do.
GVSD	NIZN	G.a.s.	Hellanthus.....	37	64 0	13 6	4 0	58	10	* 580	1912	Bristol, R. I.....			Alaska.
GVSE	NIZP	G.a.s.	Marindin.....	36	60 0	14 8	4 6	80	10	* 300	1919	Baltimore, Md.....			Atlantic coast.
GVSH	NIZR	G.a.s.	Mitchell.....	36	60 0	14 8	4 6	80	10	* 300	1919	do.....			Do.
GVSJ	NEVQ	St. s.	SURVEYOR.....	1,150	172 8	34 1	12 0	1,000	12	* 280	1917	Manitowoc, Wis.	11	59	Pacific coast.
GVSK	NIZQ	G.a.s.	Mikawe.....	45	64 0	14 0	5 0	100	10	* 600	1916	Bay City, Mich.	4	10	Atlantic coast.
GVSL	NIQP	Ol. s.	WESTDAHL.....	90	71 4	15 6	6 6	140	9	* 13	1929	Portland, Oreg.....	3	12	Pacific coast.
GVSM	NEFD	Ol. s.	Gilbert.....	90	71 4	16 6	6 6	140	9	* 13	1930	Sturgeon Bay, Wis.	3	12	Atlantic coast.
GVSN	NEDC	El. s.	Hydrographer.....	987	148 0	31 6	12 0	700	11	* 213	1931	Newport News, Va.	10	51	Do.
GVWB	NEDF	St. s.	OCEANOGRAPHER.....	1,400	270 0	33 4	16 0	4,550	18	* 239	1899	Newburgh, N. Y.	9	59	Do.
GVWC	NENQ	St. s.	PATHFINDER.....	875	168 0	33 6	13 0	846	12	* 240	1899	Elizabeth, N. J.	9	71	Philippines.
GVWD	NIJN	St. s.	GUIDE.....	1,180	180 0	35 6	12 6	1,400	14	* 269	1918	do.....	12	57	Hawaii.
GVWF	NIZS	G.a.s.	Ogden.....	38	60 0	14 8	4 6	80	10	* 300	1919	Baltimore, Md.....			Atlantic coast.
GVWJ	NAVM	St. s.	Explorer.....	450	135 0	27 0	10 0	400	10	* 85	1904	Wilmington, Del.	7	45	Pacific coast.
GVWK	NESR	St. s.	FATHOMER ¹	550	144 0	25 0	9 6	400	10	* 95	1904	Hong Kong, China.	7	41	Philippines.
GVWM	NIJT	St. s.	DISCOVERER.....	1,180	180 0	35 6	12 6	1,400	14	* 269	1918	New York, N. Y.	12	57	Pacific coast.
GVWN	NIJL	St. s.	PIONEER.....	1,180	180 0	35 6	12 6	1,400	14	* 269	1918	Morris Heights, N. Y.	12	57	Do.
GVWP	NIZT	G.a.s.	Rodgers.....	36	60 0	14 8	4 6	80	10	* 300	1919	Baltimore, Md.....			Atlantic coast.
GVWQ	NUGG	G.a.s.	NATOMA.....	220	118 8	17 6	5 6	250	10	* 2,000	1913	Morris Heights, N. Y.	5	20	Do.
GVWR	NIZV	G.a.s.	Scandinavia.....	35	61 0	14 0	5 6	90	12	* 250	1916	Solomons Island, Md.			Alaska.
GVWS	NIVM	G.a.s.	Wildcat.....	45	65 6	15 3	6 0	85	10	* 1,200	1915	Milton, Del.....	2	10	Do.
GVWT	NAJT	St. s.	LYDONIA.....	585	181 0	26 0	11 4	1,000	11	* 125	1912	Wilmington, Del.	7	49	Atlantic coast.
MOLF	NIGV	St. s.	Marinduque ¹	411	132 0	23 0	10 2	300	8	* 75	1901	Uruga, Japan.....	6	37	Philippines.

¹ Owned by the government of the Philippine Islands and assigned for the use of the Coast and Geodetic Survey
² Composite. ³ Tons of fuel oil. ⁴ Tons of coal. ⁵ Gallons of gasoline.

UNITED STATES BUREAU OF FISHERIES

[Steel vessels in SMALL CAPITALS, iron in *italics*, wood in roman]

Signal letters	Rig	Name	Gross tonnage	Net tonnage	Length	Breadth	Depth	When built	Where built	Complement	
										Officers	Men
GRDQ	St. s.	Albatross II.....	521		<i>Feet</i> 148.0	<i>Feet</i> 29.5	<i>Feet</i> 29.5	1909	Norfolk, Va.....	6	20
GVQN	Ol. s.	Brant.....	166	67	100.0	21.0	10.0	1926	North Bend, Oreg.....	4	5
GVQJ	Ol. s.	Crane.....	134	91	84.7	20.0	11.7	1928	Port Blakeley, Wash.....	3	4
GVQF	G.a. s.	Elder.....	76	52	75.3	19.6	9.2	1912	Seattle, Wash.....	6	8
GVTD	Ol. s.	Pelican.....	94	39	73.2	17.9	9.7	1930	Newport News, Va.....	2	3
GVQD	Ol. s.	Penguin.....	394	268	129.6	27.7	17.1	1930	Seattle, Wash.....	4	7
GVQH	St. s.	Phalarope.....	55	27	82.0	16.0	7.4	1881	East Boston, Mass.....	2	4
GVQW	Ol. s.	Teal.....	91	62	73.2	17.9	9.1	1927	North Bend, Oreg.....	2	3

UNITED STATES BUREAU OF NAVIGATION, DEPARTMENT OF COMMERCE











Signal letters	Rig	Name	Gross tonnage	Net tonnage	Length	Breadth	Depth	When built	Where built	Officers	Men
					<i>Feet</i>	<i>Feet</i>	<i>Feet</i>				
GVBD	Ga. s.	Tarragon.....	20	17	52.0	13.2	4.2	1907	Bayport, N. Y.....	2	3
GVBF	Ga. s.	Dixie.....	52	35	86.4	13.6	6.7	1906	Bayonne, N. J.....	2	4
GVBH	Ga. s.	Kilkenny.....	52	45	79.4	14.4	6.6	1909	New York, N. Y.....	2	6
GVBJ	Ga. s.	Psyche V.....	43	34	68.6	14.0	6.5	1911	East Greenwich, R. I.....	2	4
GVBK	Ga. s.	Stwash.....	56	41	70.0	14.7	6.7	1916	New York, N. Y.....	2	4
GVBL	Ga. s.	Sequoia.....	147	133	96.8	19.0	6.5	1925	Camden, N. J.....	-----	-----













SIGNALS













SPECIAL DISTANT SIGNALS OF THE INTERNATIONAL CODE




Made by a single hoist followed by the STOP signal. Arranged numerically for reading off a signal

These signals may be made by the semaphore, by cones, balls, and drums, or by square flags, balls, pennants, and whefts





SIGNAL	MEANING
	2 "Preparative," "Answering," or, "Stop," after each complete signal.
	1 2 Aground; want immediate assistance.
	2 1 Fire, or, Leak; want immediate assistance.
	2 2 Annul the whole signal.
	2 3 You are running into danger, or, Your course is dangerous.
	2 4 Want water immediately.
	3 2 Short of provisions; starving.
	4 2 Annul the last hoist; I will repeat it.
	1 1 2 I am on fire.
	1 2 1 I am aground.

SPECIAL DISTANT SIGNALS, ARRANGED NUMERICALLY		
SIGNAL		MEANING
	1 2 2	Yes, <i>or</i> , Affirmative.
	1 2 3	No, <i>or</i> , Negative.
	1 2 4	Send lifeboat.
	1 3 2	Do not abandon the vessel.
	1 4 2	Do not abandon the vessel until the tide has ebbed.
	2 1 1	Assistance is coming.
	2 1 2	Landing is impossible.
	2 1 3	Bar, <i>or</i> , Entrance is dangerous.
	2 1 4	Ship disabled; will you assist me into port?
	2 2 1	Want a pilot.
	2 2 3	Want a tug; can I obtain one?
	2 2 4	Asks the name of ship (<i>or</i> , signal station) in sight, <i>or</i> , Show your distinguishing signal.

SPECIAL DISTANT SIGNALS, ARRANGED NUMERICALLY		
SIGNAL		MEANING
	2 3 1	Show your ensign.
	2 3 2	Have you any dispatches (message, orders, or, telegrams) for me?
	2 3 3	Stop, Bring-to, or, Come nearer; I have something important to communicate.
	2 3 4	Repeat signal, or hoist it in a more conspicuous position.
	2 4 1	Can not distinguish your flags; come nearer, or make Distant Signals.
	2 4 2	Weigh, Cut, or, Slip; wait for nothing; get an offing.
	2 4 3	Cyclone, Hurricane, or, Typhoon expected.
	3 1 2	Is war declared? or, Has war commenced?
	3 2 1	War is declared, or, War has commenced.
	3 2 2	Beware of torpedoes; channel is mined.
	3 2 3	Beware of torpedo boats.
	3 2 4	Enemy is in sight.

SIGNAL		MEANING
	3 3 2	Enemy is closing with you, or, You are closing with the enemy.
	3 4 2	Keep a good lookout, as it is reported that enemy's men-of-war are going about disguised as merchantmen.
	4 1 2	Proceed on your voyage.

The following distant signals, made with flag and ball or pennant and ball, have the special signification indicated beneath them

			
You are running into danger	Fire, or Leak; want immediate assistance	Short of provisions. Starving	Aground; want immediate assistance

SEMAPHORES

There are many semaphores established on the French, Italian, Portuguese, and some on the Spanish and Austrian coasts, where only the International Code of Signals is now used. Where practicable these semaphores have means of communicating by telegraph with each other and with the chief metropolitan lines and foreign stations.

Passing ships are able to exchange communications with the semaphores, and when required their messages are forwarded to their destination according to the fixed tariff. On the coasts of Great Britain there are signal stations which offer the same facilities to passing vessels.

DISTRESS SIGNALS

(SEE ARTICLE 31 OF INTERNATIONAL RULES)

When a vessel is in distress and requires assistance from other vessels or from the shore the following shall be the signals to be used or displayed by her, either together or separately, namely:

In the daytime—

- (1) A gun or other explosive signal fired at intervals of about a minute.
- (2) The International Code signal of distress indicated by NC.
- (3) The distant signal, consisting of a square flag, having either above or below it a ball or anything resembling a ball.
- (4) A continuous sounding with any fog-signal apparatus.

At night—

- (1) A gun or other explosive signal fired at intervals of about a minute.
- (2) Flames on the vessel (as from a burning tar barrel, oil barrel, and so forth).
- (3) Rockets or shells throwing stars of any color or description, fired one at a time, at short intervals.
- (4) A continuous sounding with any fog-signal apparatus.

WEATHER BUREAU STATIONS AND STORM-WARNING DISPLAY STATIONS ON THE UNITED STATES SEACOAST TELEGRAPH LINES

ATLANTIC COAST

Block Island, Rhode Island.
Norfolk, Virginia.
Cape Henry, Virginia.

Hatteras, North Carolina.
Key West, Florida.

PACIFIC COAST

Tatoosh Island, Washington.
Port Angeles, Washington.

North Head, Washington.

LAKE SUPERIOR

Whitefish Point, Michigan.¹

LAKE HURON

Thunder Bay Island, Michigan.¹

Alpena, Michigan.

¹ Weather Bureau storm-warning display stations.

LAKE MICHIGAN

St. James, Beaver Island, Michigan.¹| South Manitou Island, Michigan.¹

Of the above stations the following are supplied with International Code Signals, and communication can be had therewith for the purpose of obtaining information concerning the approach of storms, weather conditions in general, and for the purpose of sending telegrams to points on commercial lines:

Cape Henry, Virginia.
Tatoosh Island, Washington.

| North Head, Washington.

Cape Henry, Va., in addition, is equipped for communication by Morse Code, flashlight, by night.

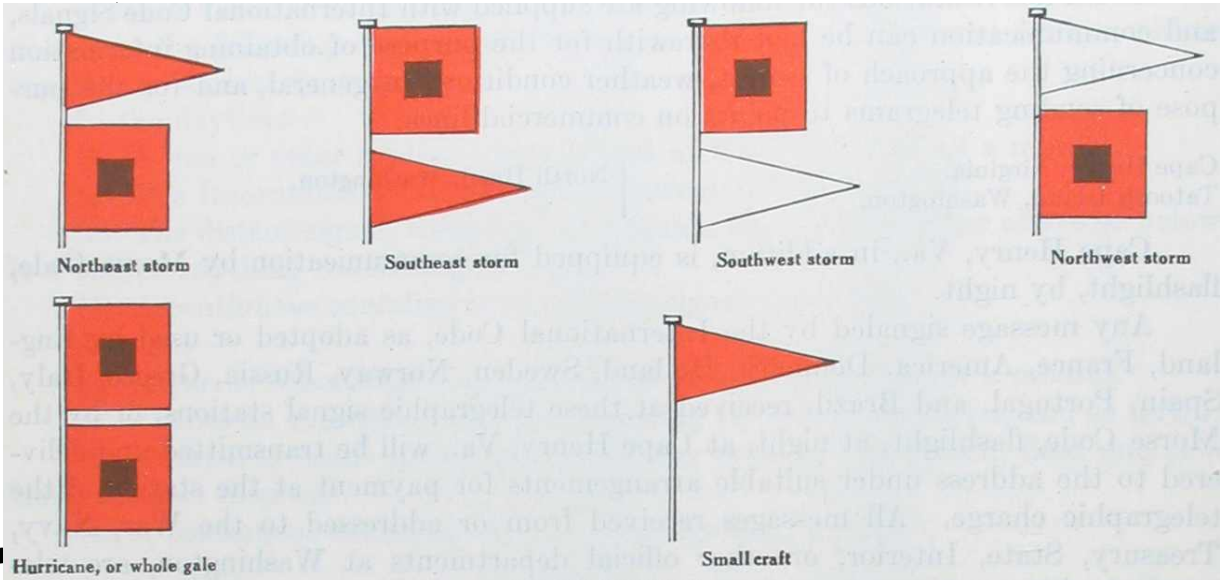
Any message signaled by the International Code, as adopted or used by England, France, America, Denmark, Holland, Sweden, Norway, Russia, Greece, Italy, Spain, Portugal, and Brazil, received at these telegraphic signal stations, or by the Morse Code, flashlight, at night, at Cape Henry, Va., will be transmitted and delivered to the address under suitable arrangements for payment at the station of the telegraphic charge. All messages received from or addressed to the War, Navy, Treasury, State, Interior, or other official departments at Washington, are telegraphed without charge over the Coast Guard lines.

The Philadelphia Maritime Exchange at Delaware Breakwater, Del., is equipped for day and night communication with passing vessels. The International Code is used by day and the Morse Code, flashlight, by night. Messages to or from vessels will be forwarded to destination.

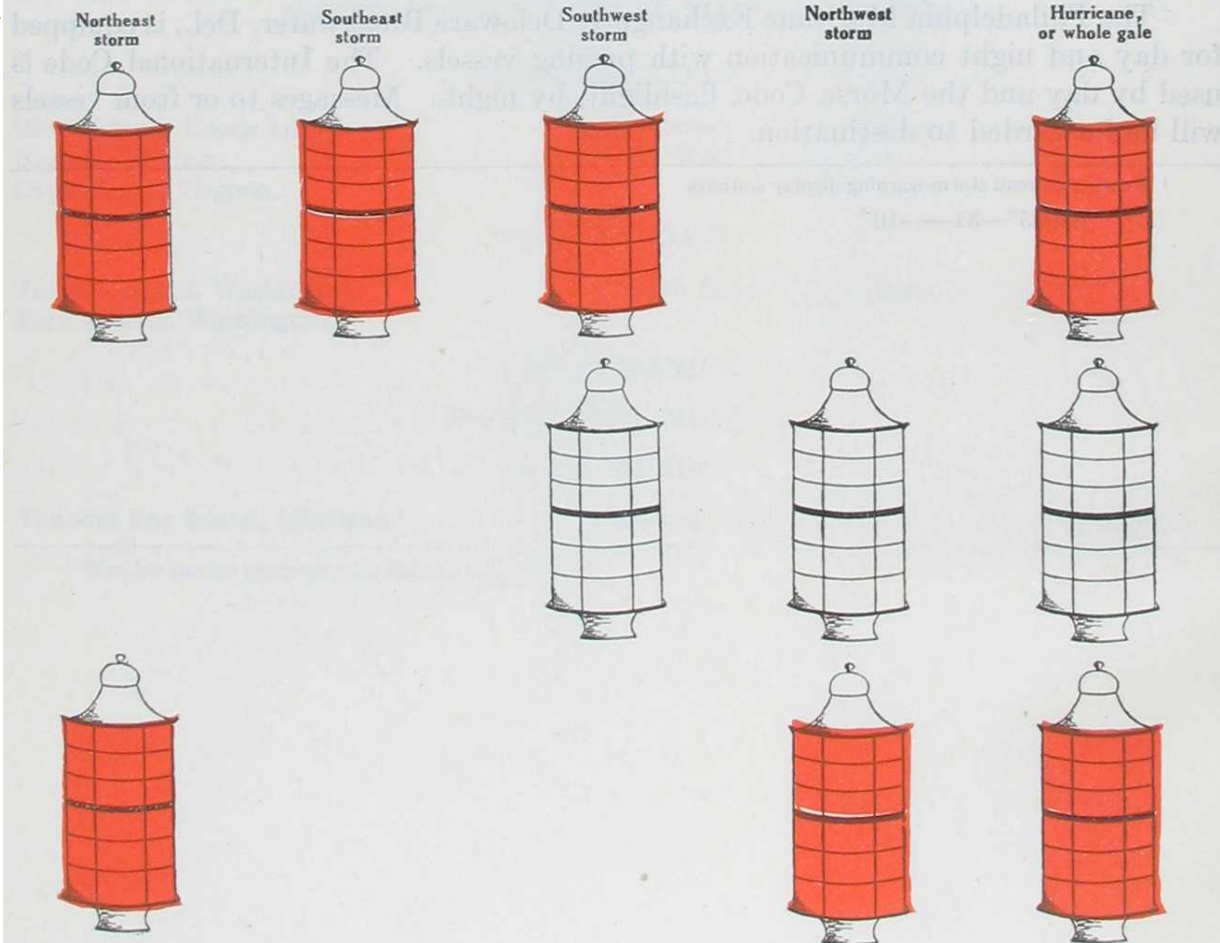
¹ Weather Bureau storm-warning display stations.

SMALL CRAFT, STORM, AND HURRICANE WARNINGS

DAY SIGNALS



NIGHT SIGNALS



EXPLANATION OF SMALL CRAFT, STORM, AND HURRICANE WARNING

Small-craft warnings.—A red pennant indicates that moderately strong winds that will interfere with the safe operation of small craft are expected. No night display of small-craft warnings is made.

Northeast storm warning.—A red pennant above a square red flag with black center displayed by day, or two red lanterns, one above the other, displayed by night, indicates the approach of a storm of marked violence with winds beginning from the northeast.

Southeast storm warning.—A red pennant below a square red flag with black center displayed by day, or one red lantern displayed by night, indicates the approach of a storm of marked violence with winds beginning from the southeast.

Southwest storm warning.—A white pennant below a square red flag with black center displayed by day, or a white lantern below a red lantern displayed by night indicates the approach of a storm of marked violence with winds beginning from the southwest.

Northwest storm warning.—A white pennant above a square red flag with black center displayed by day, or a white lantern above a red lantern displayed by night, indicates the approach of a storm of marked violence with winds beginning from the northwest.

Hurricane, or whole-gale warning.—Two square flags, red with black centers one above the other, displayed by day, or two red lanterns, with a white lantern between, displayed by night, indicate the approach of a tropical hurricane, or of one of the extremely severe and dangerous storms which occasionally move across the Great Lakes.

RULES FOR MANEUVERING A VESSEL IN THE PRESENCE OF CYCLONIC STORMS

[Pilot Chart, Hydrographic Office, U. S. Navy]

NORTHERN HEMISPHERE

Right or dangerous semicircle.—Steamers: Bring the wind on the starboard bow make as much way as possible, and if obliged to heave to, do so head to sea. Sailing vessels: Keep close hauled on the starboard tack, make as much way as possible, and if obliged to heave to, do so on the starboard tack.

Left or navigable semicircle.—Steam and sailing vessels: Bring the wind on the starboard quarter, note the course and hold it. If obliged to heave to, steamers may do so stern to sea; sailing vessels on the port tack.

On the storm track, in front of center.—Steam and sailing vessels: Bring the wind two points on the starboard quarter, note the course and hold it, and run for the left semicircle, and when in that semicircle maneuver as above.

On the storm track, in rear of center.—Avoid the center by the best practicable route, having due regard to the tendency of cyclones to recurve to the northward and eastward.

SOUTHERN HEMISPHERE

Left or dangerous semicircle.—Steamers: Bring the wind on the port bow, make as much way as possible, and if obliged to heave to, do so head to sea. Sailing ves-

sels: Keep close hauled on the port tack, make as much way as possible, and if obliged to heave to, do so on the port tack.

Right or navigable semicircle.—Steam and sailing vessels: Bring the wind on the port quarter, note the course and hold it. If obliged to heave to, steamers may do so stern to sea; sailing vessels on the starboard tack.

On the storm track, in front of center.—Steam and sailing vessels: Bring the wind two points on the port quarter, note the course and hold it, and run for the right semicircle, and when in that semicircle maneuver as above.

On the storm track, in rear of center.—Avoid the center by the best practicable route, having due regard to the tendency of cyclones to recurve to the southward and eastward.

The above rules depend, of course, upon having sea room. In case land interferes, a vessel should heave to, as recommended for the semicircle in which she finds herself.










SECRETARY OF STATE



SECRETARY OF TREASURY
For Asst. Sec'y. white flag with
blue stars and emblem



SECRETARY OF WAR
For Asst. Sec'y. white flag with
red stars and emblem



SECRETARY OF THE NAVY
For Asst. Sec'y. white flag with
blue stars and anchor



SECRETARY OF COMMERCE
For Asst. Sec'y. white flag with blue
stars and emblem



SECRETARY OF LABOR



UNITED STATES SHIPPING BOARD




CHAIRMAN,
UNITED STATES SHIPPING BOARD

SERVICE FLAGS




BUREAU OF NAVIGATION



COAST AND GEODETIC SURVEY



COAST GUARD



BUREAU OF FISHERIES




BUREAU OF LIGHTHOUSES

SERVICE FLAGS




QUARTERMASTER CORPS




ORDNANCE



ENGINEER CORPS



PUBLIC HEALTH



IMMIGRATION

FLAGS OF THE PRINCIPAL MARITIME COUNTRIES 7



MAN-OF-WAR



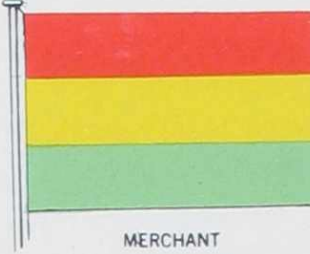
MAN-OF-WAR



MAN-OF-WAR



MERCHANT
ARGENTINA



MERCHANT
BOLIVIA



MERCHANT
BULGARIA



MAN-OF-WAR



MAN-OF-WAR



MAN-OF-WAR



MERCHANT
COLOMBIA



MERCHANT
COSTA RICA



MERCHANT
DENMARK

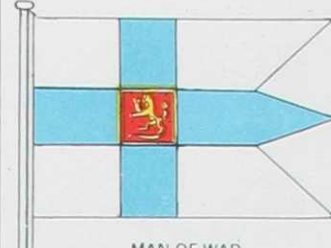
FLAGS OF THE PRINCIPAL MARITIME COUNTRIES 8




MAN-OF-WAR



MAN-OF-WAR




MAN-OF-WAR



MERCHANT
DOMINICAN REPUBLIC




MERCHANT
ECUADOR



MERCHANT
FINLAND



MAN-OF-WAR



MAN-OF-WAR



MAN-OF-WAR



MERCHANT
GERMANY




MERCHANT
GREAT BRITAIN



MERCHANT
GREECE

FLAGS OF THE PRINCIPAL MARITIME COUNTRIES 9



FLAGS OF THE PRINCIPAL MARITIME COUNTRIES 10




FLAGS OF THE PRINCIPAL MARITIME COUNTRIES

 <p>MAN-OF-WAR</p>	 <p>MAN-OF-WAR</p>	 <p>MAN-OF-WAR</p>
 <p>MERCHANT * RUSSIA</p>	 <p>MERCHANT SALVADOR</p>	 <p>MERCHANT SIAM</p>
 <p>MAN-OF-WAR</p>	 <p>MAN-OF-WAR</p>	 <p>MAN-OF-WAR</p>
 <p>MERCHANT SPAIN</p>	 <p>MERCHANT SWEDEN</p>	 <p>MERCHANT VENEZUELA</p>

A. Moen & Co., Inc.

* Flags flown by ships of the present regime in Russia, which has not been recognized by the Government of the United States.

COUNTRIES HAVING A COMMON MAN-OF-WAR
AND MERCHANT FLAG



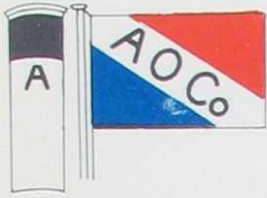







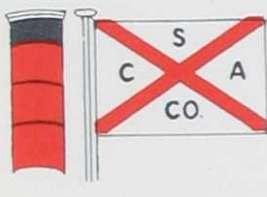

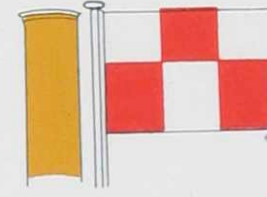
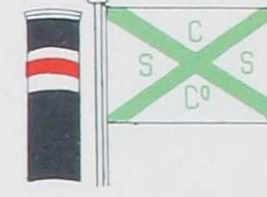





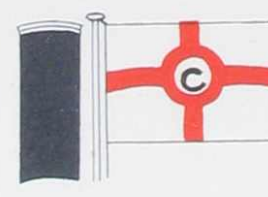


COUNTRIES HAVING A COMMON MAN-OF-WAR
AND MERCHANT FLAG










**FUNNELS AND HOUSE FLAGS OF SOME
PRINCIPAL STEAMSHIP LINES IN AMERICAN TRADE**

<p>Admiral (American)</p>	<p>Alaska Packers Association (American)</p>	<p>Alaska Steamship Co. (American)</p>	<p>American and African (British)</p>
<p>American Hampton Roads Line (American)</p>	<p>American Brazil Line (American)</p>	<p>American and Cuban S. S. Line (American)</p>	<p>American Diamond Lines (American)</p>
<p>American France Line (American)</p>	<p>American-Hawaiian (American)</p>	<p>American and Indian Line (British)</p>	<p>American Merchant Lines (American)</p>
<p>American Mail Line (American)</p>	<p>American Palmetto Line (American)</p>	<p>American-Gulf-Orient Line (American)</p>	<p>American Republics Line (American)</p>
<p>American Scantic Line (American)</p>	<p>American South African Line (American)</p>	<p>Anchor (British)</p>	<p>Argonaut Steamship Line (American)</p>




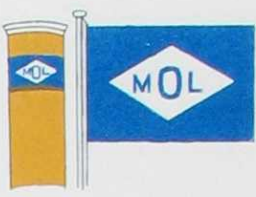

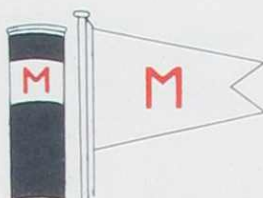





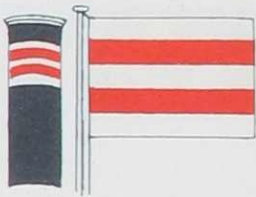
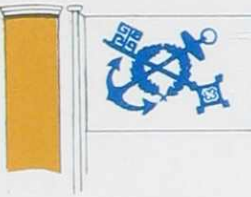
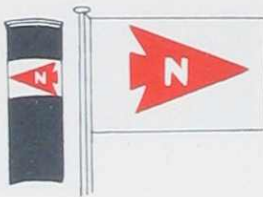


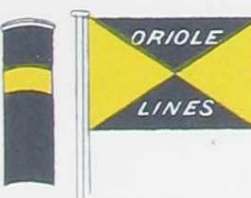
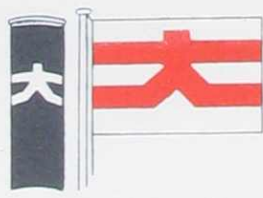


**FUNNELS AND HOUSE FLAGS OF SOME
PRINCIPAL STEAMSHIP LINES IN AMERICAN TRADE**

 <p>Associated Oil Co. (American)</p>	 <p>Atlantic & Caribbean Steam Navigation Co. (Red D) (American)</p>	 <p>Atlantic Transport (American and British)</p>	 <p>Bank Line (British)</p>
 <p>Barber Line (American)</p>	 <p>Blue Funnel Line (British)</p>	 <p>Booth Line (British)</p>	 <p>Bull Steamship Co. (American)</p>
 <p>Canadian-Australasian Royal Mail (British)</p>	 <p>Carrison, Inc. (American)</p>	 <p>Canadian Pacific (British)</p>	 <p>Chile Steamship Co., Inc. (American)</p>
 <p>Cities Service Transportation Co. (American)</p>	 <p>Clyde (American)</p>	 <p>Colombian Steamship Co. (American)</p>	 <p>Commercial Steamship Co. (American)</p>
 <p>Companhia de Navegacao Lloyd Brasileiro (Brazilian)</p>	 <p>Constantine Shipping Co. Ltd. (British)</p>	 <p>Cunard (British)</p>	 <p>Dixie Mediterranean Line and Dixie U. K. Line (American)</p>

FUNNELS AND HOUSE FLAGS OF SOME
PRINCIPAL STEAMSHIP LINES IN AMERICAN TRADE

 <p>Dollar Line (American)</p>	 <p>P. Dougherty Co. (American)</p>	 <p>Eastern S. S. Lines (American)</p>	 <p>Export Steamship Corpora- tion (American)</p>
 <p>Fabre Line (French)</p>	 <p>French Line (French)</p>	 <p>Furness (British)</p>	 <p>Grace Line (American)</p>
 <p>Gulf Export and Transpor- tation Co. (American)</p>	 <p>Gulf Pacific Line (American)</p>	 <p>Gulf Refining Co. (American)</p>	 <p>Gulf West Mediterranean Line (American)</p>
 <p>Hamburg-American Line (German)</p>	 <p>Holland-America (Dutch)</p>	 <p>Isthmian S. S. Lines (American)</p>	 <p>Java-Pacific Line (Dutch)</p>
 <p>"K" Line Kawasaki Kisen Daisha (Japanese)</p>	 <p>Lampart and Holt (British)</p>	 <p>Lloyd Sabaudo (Italian)</p>	 <p>Luckenbach Line (American)</p>

**FUNNELS AND HOUSE FLAGS OF SOME
PRINCIPAL STEAMSHIP LINES IN AMERICAN TRADE**

 <p>Matson Ocean Steamship Co. (American)</p>	 <p>Merchants and Miners (American)</p>	 <p>Mitsui Bussan Kaisha (Japanese)</p>	 <p>Mobile Oceanic Line (American)</p>
 <p>Munson Line (American)</p>	 <p>Mystic S. S. Co. (American)</p>	 <p>Navaigazione Generale Italiana. (Italian)</p>	 <p>Navigazione Libera Triestina (Italian)</p>
 <p>Nelson Line (American)</p>	 <p>New York and Cuba Mail Ward Line (American)</p>	 <p>New York and Porto Rico (American)</p>	 <p>Nippon Yusen Kaisha (Japanese)</p>
 <p>North German Lloyd (German)</p>	 <p>Norton Line (American)</p>	 <p>Norwegian-American (Norwegian)</p>	 <p>Ocean Dominion Steam- ship Corp. (American)</p>
 <p>Oriole Lines Consolidated Navigation Co. (American)</p>	 <p>Osaka Shosen Kaisha (Japanese)</p>	 <p>Oceanic & Oriental Navigation Co. (American)</p>	 <p>Pacific Argentine Brazil Line McCormick Steamship Co. (American)</p>








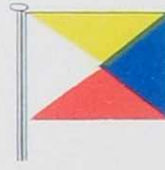
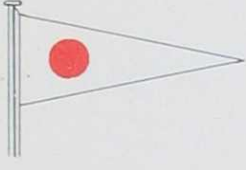
















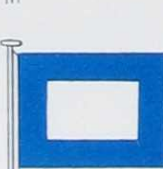

FUNNELS AND HOUSE FLAGS OF SOME PRINCIPAL STEAMSHIP LINES IN AMERICAN TRADE

 <p>Pacific Line (British)</p>	 <p>Panama Mail S. S. Co. (American)</p>	 <p>Panama Pacific Line (American)</p>	 <p>Panama Railroad Steamship Line (American)</p>
 <p>Pan-American Petroleum & Transport Co. (American)</p>	 <p>Peninsular and Occidental S. S. Co. (American)</p>	 <p>Pocahontas Steamship Co. (American)</p>	 <p>Prince Line (British)</p>
 <p>Reading Co. (American)</p>	 <p>Red Star (American-Belgian)</p>	 <p>Royal Mail (British)</p>	 <p>Royal Netherlands Steamship Co. (Dutch)</p>
 <p>Savannah Line (American)</p>	 <p>Scandinavian-American (Danish)</p>	 <p>Sicula Americana (Italian)</p>	 <p>South African Dispatch Line (British)</p>
 <p>Southern Co. (American)</p>	 <p>Southern Pacific (American)</p>	 <p>Southern States Line (American)</p>	 <p>Southern Transportation Co. (American)</p>

**FUNNELS AND HOUSE FLAGS OF SOME
PRINCIPAL STEAMSHIP LINES IN AMERICAN TRADE**

 <p>Standard Oil Co. of California (American)</p>	 <p>Standard Shipping Co. (American)</p>	 <p>Staples Transportation Co. (American)</p>	 <p>States S. S. Co. (American)</p>
 <p>Swayne and Hoyt, Ltd. (American)</p>	 <p>Swedish American Line (Swedish)</p>	 <p>Tacoma Oriental Steamship Co. (American)</p>	 <p>Texas Company (American)</p>
 <p>Transatlantic Steamship Co. (Swedish)</p>	 <p>Union Oil Co. of California (American)</p>	 <p>Union S. S. Co. of New Zealand (British)</p>	 <p>Union Sulphur Co. (American)</p>
 <p>United Ocean Transport Co. (Japanese)</p>	 <p>United Fruit Lines (American)</p>	 <p>United States Lines (American)</p>	 <p>Vaccaro Line Standard Fruit Steamship Co. (American)</p>
 <p>Westfal Larsen Co. (Norwegian)</p>	 <p>White Star (British)</p>	 <p>Williams Steamship Co. (American)</p>	 <p>Yankee Line (American)</p>

FLAGS AND PENNANTS TO BE USED IN THE INTERNATIONAL CODE

<p>A </p>	<p>I </p>	<p>Q </p>	<p>Y </p>
<p>B </p>	<p>J </p>	<p>R </p>	<p>Z </p>
<p>C </p>	<p>K </p>	<p>S </p>	
<p>D </p>	<p>L </p>	<p>T </p>	<p>"CODE FLAG" AND "ANSWERING PENNANT."</p>
<p>E </p>	<p>M </p>	<p>U </p>	<p></p>
<p>F </p>	<p>N </p>	<p>V </p>	<p>When used as the "Code Flag" it is to be hoisted under the ensign.</p>
<p>G </p>	<p>O </p>	<p>W </p>	<p>When used as the "Answering Pennant" it is to be hoisted at the masthead or where best seen.</p>
<p>H </p>	<p>P </p>	<p>X </p>	

NOTE.—It is desirable, to prevent confusion, that the pennants used should be at least twice as long as the burgees and square flags.

To open communication by the Code, show the ensign with the following pennant under it, thus:




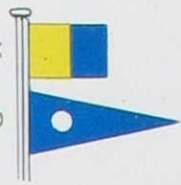
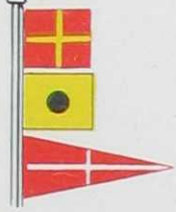
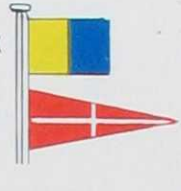
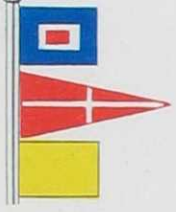


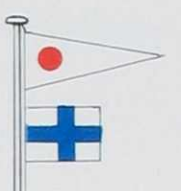
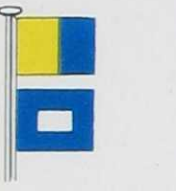

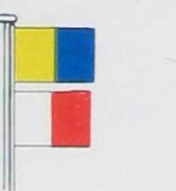

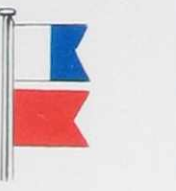
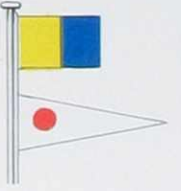
When hoisted under the ensign, the Code Pennant denotes a signal taken from the International Code. When hoisted by itself at the masthead, or where it can best be seen, it is the Answering Pennant.

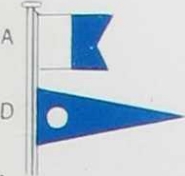
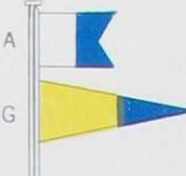



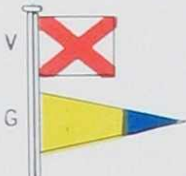

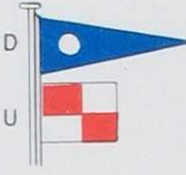

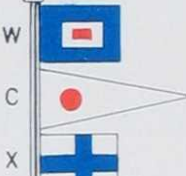
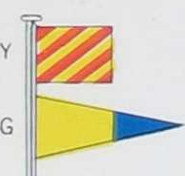
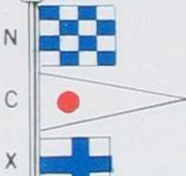



Communication may then be commenced, and any message following in this paper, or found under the heading "Danger or Distress" in the International Code Signal Book, may be exchanged, strictly following the INTERNATIONAL COMMERCIAL CODE and the instructions given below.

The above signal, asking to open communication, should be shown in every case of distress by the shore station, for it may be that the vessel has the INTERNATIONAL CODE, but until seeing this signal, will not know she can use it.

SIGNALS ADOPTED FROM, AND TO BE FOUND IN, INTERNATIONAL COMMERCIAL CODE SIGNAL BOOK, REFERRED TO ABOVE.

<p>N C</p>	<p>In distress; want immediate assistance.</p>	<p>B J</p>	<p>Engines broken down; I am disabled.</p>
<p>D C</p>	<p>We are coming to your assistance</p>	<p>J D</p>	<p>You are standing into danger.</p>
<p>E Y</p>	<p>Do not attempt to land in your own boats.</p>	<p>F Z</p>	<p>Heavy weather coming; look sharp.</p>
<p>B I</p>	<p>Damaged rudder; can not steer</p>	<p>F R</p>	<p>Bar is impassable</p>

<p>I E D</p> 	<p>Cast off</p>	<p>K D</p> 	<p>Landing is impossible.</p>
<p>R I F</p> 	<p>Make fast-to</p>	<p>K F</p> 	<p>Look out for rocket line, (or line)</p>
<p>W F Q</p> 	<p>Slack away.</p>	<p>K A</p> 	<p>Endeavor to send a line by boat (cask, kite, raft, etc.).</p>
<p>K T</p> 	<p>Shift your berth. Your berth is not safe.</p>	<p>C X</p> 	<p>No assistance can be rendered do the best you can for your selves.</p>
<p>K P</p> 	<p>Hold on until high water.</p>	<p>K G</p> 	<p>Lookout will be kept on the beach all night.</p>
<p>K H</p> 	<p>Remain by the ship.</p>	<p>K E</p> 	<p>Lights or Fires will be kept at the best place for coming on shore.</p>
<p>A B</p> 	<p>Abandon the vessel as fast as possible.</p>	<p>K C</p> 	<p>Keep a light burning.</p>

	<p>Do not abandon the vessel until the tide has ebbed.</p>		<p>I must abandon the vessel.</p>
	<p>I am on fire.</p>		<p>Want a pilot.</p>
	<p>I am sinking (or on fire); send all available boats to save passengers and crew.</p>		<p>What is name of ship or Signal Station in sight?</p>
	<p>Want assistance; mutiny.</p>		<p>Repeat ship's name; your flags were not made out.</p>
	<p>Want immediate medical assistance.</p>		<p>Signal not understood, though the flags are distinguished.</p>
	<p>Want a boat immediately (if more than one, number to follow.)</p>		<p>I can not make out the flags (or signals).</p>
	<p>Want a tug (if more than one, number to follow.)</p>		<p>Assent—Yes.</p>
			<p>Negative—No.</p>